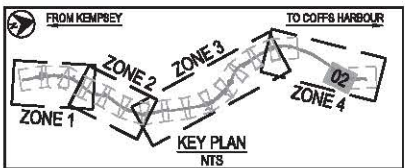




**LEGEND**

- SITE BOUNDARY (SWTC APP.2)
- LOCAL ROAD CORRIDOR BOUNDARY (AS MODIFIED FOR TENDER DESIGN)
- LOCAL ROAD CORRIDOR BOUNDARY (SWTC APP.3)
- PACIFIC HIGHWAY UPGRADE
- EXISTING HIGHWAY / LOCAL ROADS
- WORKS CONSTRUCTED OFF LINE
- WORKS CONSTRUCTED UNDER TRAFFIC
- SIDE TRACK / TEMPORARY WORKS / DETOUR
- LIVE TRAFFIC LANES
- COMPLETED WORKS
- REHABILITATION WORKS
- EXISTING PAVEMENT
- TRAFFIC FLOW (BI-DIRECTIONAL U.N.O)

- NOTES**
1. NO STAGING IS REQUIRED BETWEEN LOCAL ACCESS ROAD G AND SHORT CUT ROAD. THEREFORE NO STAGING PLANS HAVE BEEN PROVIDED FOR THAT SECTION.
  2. CONSTRUCTION ACCESS VIA SHORT CUT ROAD.



DATE: 31/01/2013 5:47:52 PM, LOGON NAME: INFR, BATCH: (8264)  
 LOCATION: I:\Bids\Submission\Drawings\Tender\07 Construction\Stage 1 - Temporary Works\NH2U-DG-TW-0414-0420.dwg

REV	DATE	DESCRIPTION	DRAWN	CHECKED	APPROVED	PROJECT MANAGER
B	31.01.2013	TRAFFIC MANAGEMENT SUBMISSION	S.Z.T.	S.J.	F.N.	
A	05.09.2012	TENDER SUBMISSION	D.L.	N.P.	F.N.	

TITLE	INITIALS	DATE
DRAWN/DESIGNER	D.L.	06.08.2012
CHECKED	S.J.H.	05.08.2012
DESIGNED	G.C.	05.08.2012
ENGINEER	N.P.	05.08.2012
DESIGN MANAGER	F.N.	05.08.2012
PROJECT MANAGER	K.L.	05.08.2012

CLIENT

**Transport**  
Roads & Maritime  
Services

CONTRACTOR

**Abigroup**  
Constructing Australia's Future

PROJECT

NAMBUCCA AND BELLINGEN SHIRE COUNCILS  
PACIFIC HIGHWAY UPGRADE  
NAMBUCCA HEADS TO URUNGA  
TRAFFIC AND STAGING ARRANGEMENTS  
ZONE 4 - KALANG RIVER TO WATERFALL WAY  
SHEET 2 - STAGE 2A

OTHER

TMP SUBMISSION

VEHICLE	DRIVEN AND CONSTRUCTION CONTRACT NO.
TMP	
PRIME	DRAWINGS
TE	NH2U-DG-TW-0415
REV	B

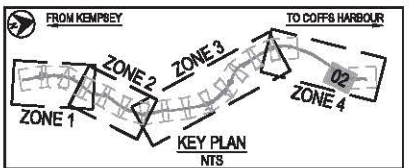
Scale: 1:1000. This Drawing may have been prepared using colour and may be illegible if copied.



### LEGEND

- SITE BOUNDARY (SWTC APP.2)
- LOCAL ROAD CORRIDOR BOUNDARY (AS MODIFIED FOR TENDER DESIGN)
- LOCAL ROAD CORRIDOR BOUNDARY (SWTC APP.3)
- PACIFIC HIGHWAY UPGRADE
- EXISTING HIGHWAY / LOCAL ROADS
- █ WORKS CONSTRUCTED OFF LINE
- █ WORKS CONSTRUCTED UNDER TRAFFIC
- █ SIDE TRACK / TEMPORARY WORKS / DETOUR
- █ LIVE TRAFFIC LANES
- █ COMPLETED WORKS
- █ REHABILITATION WORKS
- █ EXISTING PAVEMENT
- TRAFFIC FLOW (BI-DIRECTIONAL U.N.O.)

- ### NOTES
1. NO STAGING IS REQUIRED BETWEEN LOCAL ACCESS ROAD G AND SHORT CUT ROAD. THEREFORE NO STAGING PLANS HAVE BEEN PROVIDED FOR THAT SECTION.
  2. CONSTRUCTION ACCESS VIA SHORT CUT ROAD.



DATE: 31/01/2013 5:47:58 PM, LOGON NAME: INFR, BATCH: (8264)  
 LOCATION: I:\Projects\1302\Submissions\Stage 2\1302\DWG\1302-TW-0420.dwg

REV	DATE	DESCRIPTION	DRAWN	CHECKED	APPROVED	PROJECT MANAGER
B	31.01.2013	TRAFFIC MANAGEMENT SUBMISSION	S.Z.T.	S.J.	F.N.	PERSON/MANAGER
A	05.09.2012	TENDER SUBMISSION	D.L.	N.P.	F.N.	PROJECT MANAGER

ORIGINAL DRAWING AT JOB SITE  
 SCALE 1:5000  
 COORDINATE SYSTEM: MGA Zone 56  
 HEIGHT DATUM: AHD

**CLIENT**  
**Transport Roads & Maritime Services**

**CONTRACTOR**  
**Abigroup**  
 Constructing Australia's Future

**PROJECT**  
 NAMBUCCA AND BELLINGEN SHIRE COUNCILS  
 PACIFIC HIGHWAY UPGRADE  
 NAMBUCCA HEADS TO URUNGA  
 TRAFFIC AND STAGING ARRANGEMENTS  
 ZONE 4 - KALANG RIVER TO WATERFALL WAY  
 SHEET 2 - STAGE 2B

**OTHER**  
**TMP SUBMISSION**  
 VOLUME: 1  
 DRAWN AND CHECKED BY CONTRACTOR NO:  
 FRAME: 10  
 DRAWING NO:  
 REV: B

TE	NH2U-DG-TW-0416	REV	B
----	-----------------	-----	---

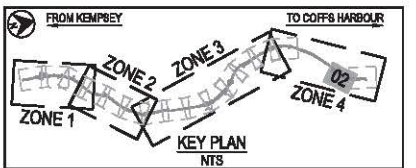
This Drawing may have been prepared using colour and may be illegible if copied.



**LEGEND**

- SITE BOUNDARY (SWTC APP.2)
- LOCAL ROAD CORRIDOR BOUNDARY (AS MODIFIED FOR TENDER DESIGN)
- LOCAL ROAD CORRIDOR BOUNDARY (SWTC APP.3)
- PACIFIC HIGHWAY UPGRADE
- EXISTING HIGHWAY / LOCAL ROADS
- WORKS CONSTRUCTED OFF LINE
- WORKS CONSTRUCTED UNDER TRAFFIC
- SIDE TRACK / TEMPORARY WORKS / DETOUR
- LIVE TRAFFIC LANES
- COMPLETED WORKS
- REHABILITATION WORKS
- EXISTING PAVEMENT
- TRAFFIC FLOW (BI-DIRECTIONAL U.N.O)

- NOTES**
1. NO STAGING IS REQUIRED BETWEEN LOCAL ACCESS ROAD G AND SHORT CUT ROAD. THEREFORE NO STAGING PLANS HAVE BEEN PROVIDED FOR THAT SECTION.
  2. CONSTRUCTION ACCESS VIA SHORT CUT ROAD.



DATE: 31/01/2013 5:42:20 PM, LOGON NAME: INFR, BATCH: (8264)  
 LOCAL PATH: I:\Infr\Proposals\1303\Submissions\Stage 02\TM\0421\0421.dwg  
 PROJECT: Nambucca and Bellingen Shire Councils - Transport Works\NH2U-DG-TW-0421-0422.dwg

REV	DATE	DESCRIPTION	DRAWN	CHECKED	APPROVAL	PROJECT MANAGER
B	31.01.2013	TRAFFIC MANAGEMENT SUBMISSION	S.Z.T.	S.J.	F.N.	
A	05.09.2012	TENDER SUBMISSION	D.L.	N.P.	F.N.	

TITLE	INITIALS	DATE	ORIGINAL DRAWING AT JOB SITE
DRAWN/DESIGNER	D.L.	06.08.2012	
CHECKED	S.J.H.	05.08.2012	
DESIGNED	G.C.	05.08.2012	
DESIGNED/MAKER	N.P.	05.08.2012	
DESIGNED/MAKER	F.N.	05.08.2012	
PROJECT MANAGER	K.L.	05.08.2012	

**Transport Roads & Maritime Services**

**Abigroup**  
 Constructing Australia's Future

**PROJECT**  
 NAMBUCCA AND BELLINGEN SHIRE COUNCILS  
 PACIFIC HIGHWAY UPGRADE  
 NAMBUCCA HEADS TO URUNGA  
 TRAFFIC AND STAGING ARRANGEMENTS  
 ZONE 4 - KALANG RIVER TO WATERFALL WAY  
 SHEET 2 - STAGE 3

DRAWING		REV
<b>TMP SUBMISSION</b>		
SCALE	DRAWN AND CHECKED/REVISION CONTRACT NO.	
TMP		
TE	DRAWING NO.	
	NH2U-DG-TW-0417	B

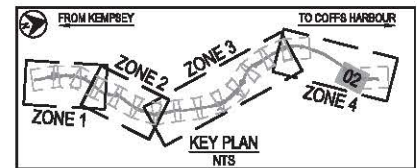
This Drawing may have been prepared using colour and may be illegible if copied.



**LEGEND**

- SITE BOUNDARY (SWTC APP.2)
- LOCAL ROAD CORRIDOR BOUNDARY (AS MODIFIED FOR TENDER DESIGN)
- LOCAL ROAD CORRIDOR BOUNDARY (SWTC APP.3)
- PACIFIC HIGHWAY UPGRADE
- EXISTING HIGHWAY / LOCAL ROADS
- WORKS CONSTRUCTED OFF LINE
- WORKS CONSTRUCTED UNDER TRAFFIC
- SIDE TRACK / TEMPORARY WORKS / DETOUR
- LIVE TRAFFIC LANES
- COMPLETED WORKS
- REHABILITATION WORKS
- EXISTING PAVEMENT
- TRAFFIC FLOW (BI-DIRECTIONAL U.N.O)

- NOTES**
1. NO STAGING IS REQUIRED BETWEEN LOCAL ACCESS ROAD G AND SHORT CUT ROAD. THEREFORE NO STAGING PLANS HAVE BEEN PROVIDED FOR THAT SECTION.
  2. CONSTRUCTION ACCESS VIA SHORT CUT ROAD.



DATE: 31/01/2018 5:42:28 PM, LOGIN NAME: INFR\_BATCH (8264)  
 LOCATION: I:\Submissions\Stage4\Tender\07 Construction Stage 4 - Temporary Works\NH2U-DG-TW-041-0402.dwg

REV	DATE	DESCRIPTION	DRAWN	CHECKED	APPROVAL	PROJECT MANAGER
B	31.01.2018	TRAFFIC MANAGEMENT SUBMISSION	S.Z.T.	S.J.	F.N.	PERSON/HAZARD
A	05.09.2012	TENDER SUBMISSION	D.L.	N.P.	F.N.	PROJECT MANAGER

TITLE	INITIALS	DATE
DRAWN/DESIGNER	D.L.	06.08.2012
CHECKED	S.H.	05.08.2012
DESIGNED	G.C.	05.08.2012
ENGINEER	N.P.	05.08.2012
PROJECT MANAGER	F.N.	05.08.2012
PROJECT MANAGER	K.L.	05.08.2012

ORIGINAL DRAWING AT 1:100 SCALE

SCALE 1:5000

COORDINATE SYSTEM: MGA Zone 56

HEIGHT DATUM: AHD

CLIENT

Transport  
Roads & Maritime  
Services

CONTRACTOR

Constructing Australia's Future

PROJECT

NAMBUCCA AND BELLINGEN SHIRE COUNCILS  
PACIFIC HIGHWAY UPGRADE  
NAMBUCCA HEADS TO URUNGA  
TRAFFIC AND STAGING ARRANGEMENTS  
ZONE 4 - KALANG RIVER TO WATERFALL WAY  
SHEET 2 - STAGE 4

STAGE

**TMP SUBMISSION**

VEHICLE: **TMP**

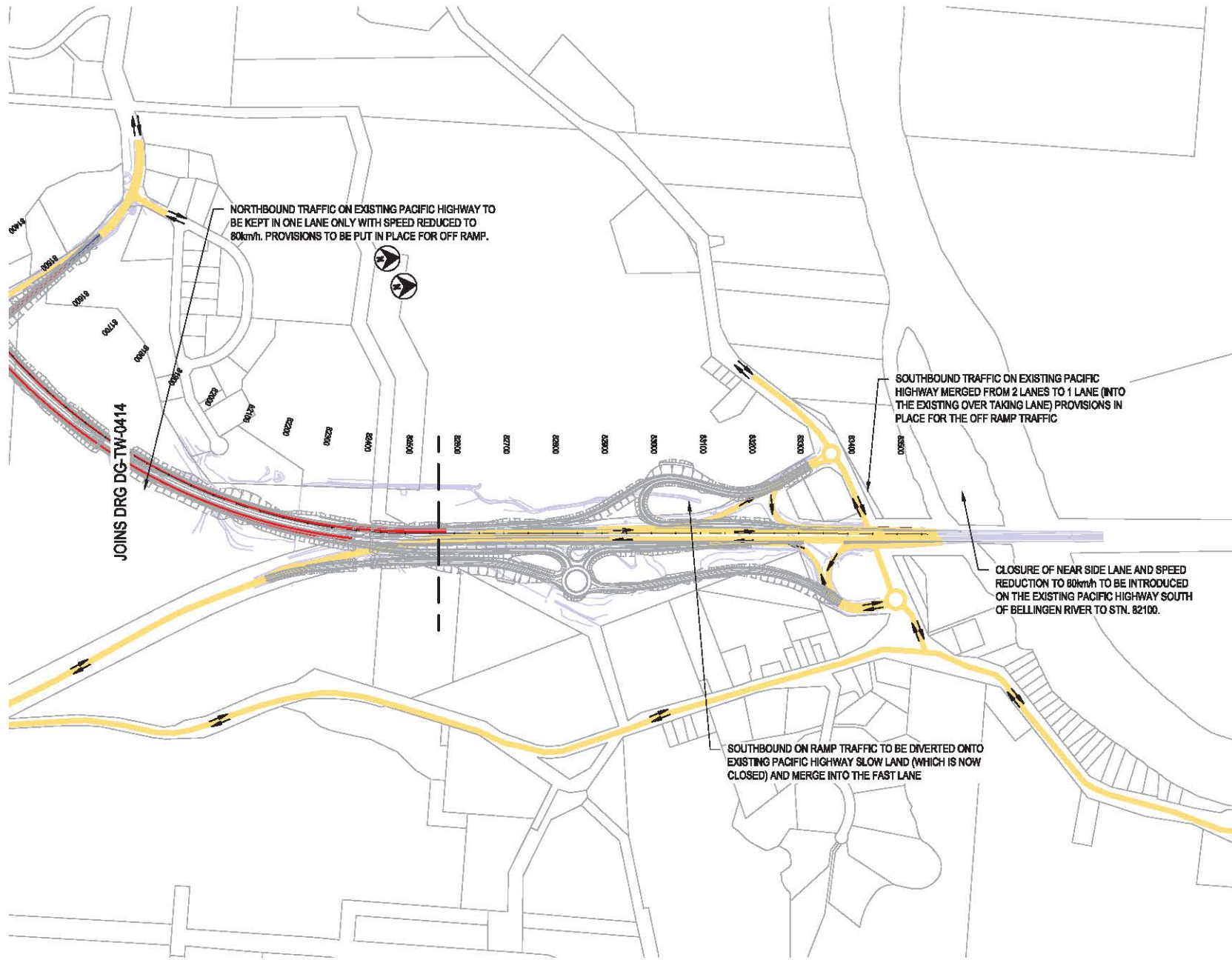
PRIME: **TE**

DESIGN AND CONSTRUCTION CONTRACT NO:

DRAWING NO: **NH2U-DG-TW-0418**

REV: **B**

DATE: 31/01/2013 5:48:34 PM LOGON NAME: INFR\_BNCH (8264)  
 LOCAL PATH: I:\Infr\Proposals\13030\Submissions\Stage3\TM\NH2U-DG-TW-0414-0423.dwg



### LEGEND

- SITE BOUNDARY (SWTC APP.2)
- LOCAL ROAD CORRIDOR BOUNDARY (AS MODIFIED FOR TENDER DESIGN)
- LOCAL ROAD CORRIDOR BOUNDARY (SWTC APP.3)
- PACIFIC HIGHWAY UPGRADE
- EXISTING HIGHWAY / LOCAL ROADS
- WORKS CONSTRUCTED OFF LINE
- WORKS CONSTRUCTED UNDER TRAFFIC
- SIDE TRACK / TEMPORARY WORKS / DETOUR
- LIVE TRAFFIC LANES
- COMPLETED WORKS
- REHABILITATION WORKS
- EXISTING PAVEMENT
- TRAFFIC FLOW (BI-DIRECTIONAL U.N.O)

NORTHBOUND TRAFFIC ON EXISTING PACIFIC HIGHWAY TO BE KEPT IN ONE LANE ONLY WITH SPEED REDUCED TO 80km/h. PROVISIONS TO BE PUT IN PLACE FOR OFF RAMP.

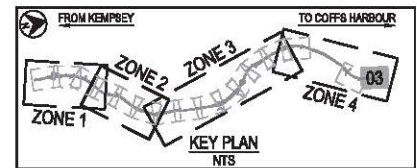
SOUTHBOUND TRAFFIC ON EXISTING PACIFIC HIGHWAY MERGED FROM 2 LANES TO 1 LANE (INTO THE EXISTING OVER TAKING LANE) PROVISIONS IN PLACE FOR THE OFF RAMP TRAFFIC

CLOSURE OF NEAR SIDE LANE AND SPEED REDUCTION TO 80km/h TO BE INTRODUCED ON THE EXISTING PACIFIC HIGHWAY SOUTH OF BELLINGEN RIVER TO STN. 82100.

SOUTHBOUND ON RAMP TRAFFIC TO BE DIVERTED ONTO EXISTING PACIFIC HIGHWAY SLOW LAND (WHICH IS NOW CLOSED) AND MERGE INTO THE FAST LANE

JOINS DRG DG-TW-0414

- ### NOTES
1. CONSTRUCTION ACCESS WEST SIDE VIA SHORT CUT ROAD.
  2. CONSTRUCTION ACCESS EAST SIDE VIA EXISTING (CLOSED) SOUTHBOUND ON RAMP AND FORM EXISTING HIGHWAY SOUTH BOUND SLOW LANE SOUTH OF CHR2800.



REV	DATE	DESCRIPTION	DRAWN	CHECKED	APPROVED	PROJECT MANAGER
B	31.01.2013	TRAFFIC MANAGEMENT SUBMISSION	S.Z.T.	S.J.	F.N.	
A	05.09.2012	TENDER SUBMISSION	D.L.	N.P.	F.N.	

TITLE	INITIALS	DATE
DRAWN	D.L.	06.08.2012
CHECKED	S.H.	05.08.2012
DESIGNED	G.C.	05.08.2012
ENGINEER	N.P.	05.08.2012
PROJECT MANAGER	F.N.	05.08.2012
APPROVED	K.L.	05.08.2012

CLIENT: Transport Roads & Maritime Services

CONTRACTOR: Abigroup  
 Constructing Australia's Future

PROJECT: NAMBUCCA AND BELLINGEN SHIRE COUNCILS  
 PACIFIC HIGHWAY UPGRADE  
 NAMBUCCA HEADS TO URUNGA  
 TRAFFIC AND STAGING ARRANGEMENTS  
 ZONE 4 - KALANG RIVER TO WATERFALL WAY  
 SHEET 3 - STAGE 1

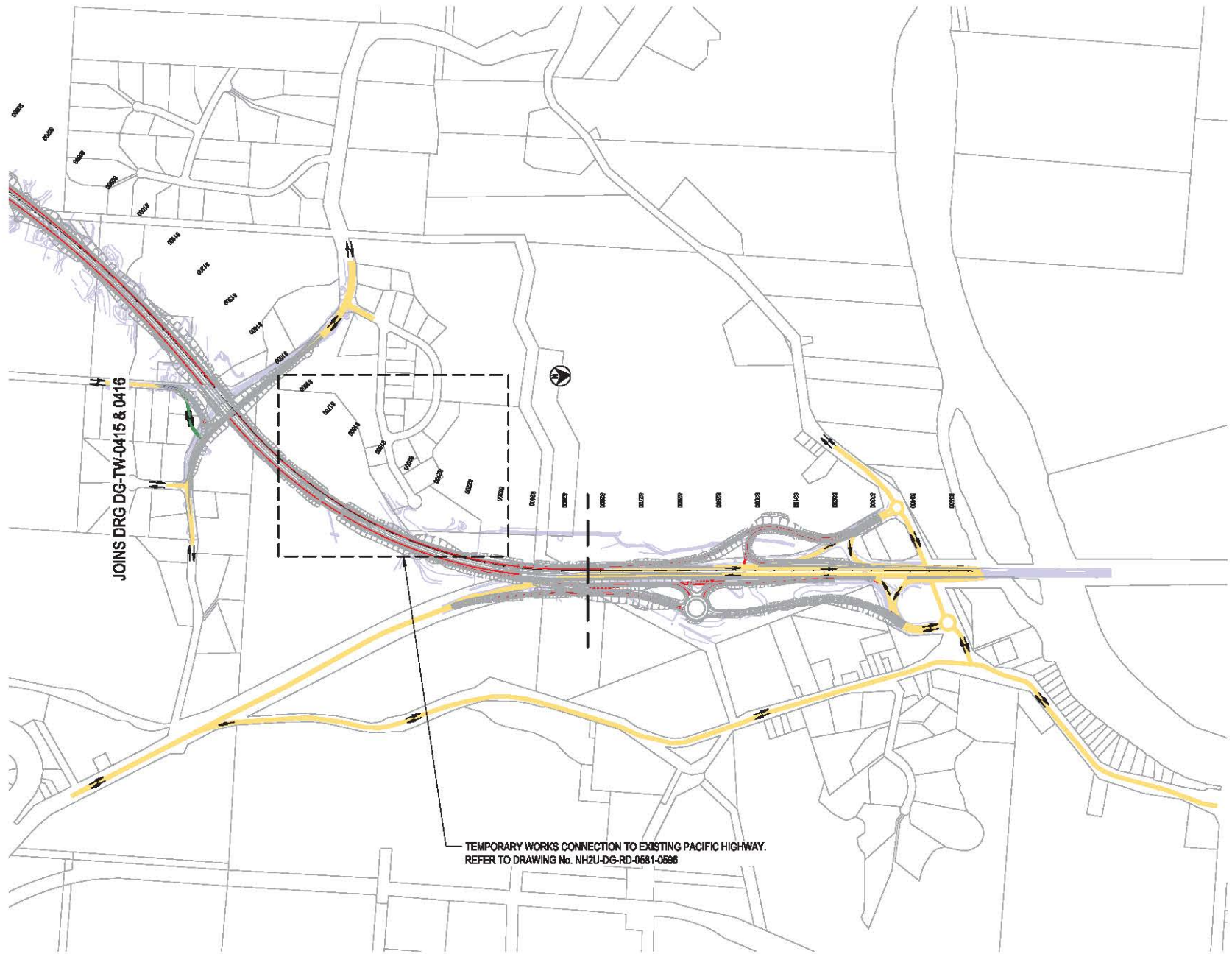
STATION: **TMP SUBMISSION**

SCALE: 1:500	DATE: 05.08.2012
PROJECT: NH2U-DG-TW-0419	REV: B

This Drawing may have been prepared using colour and may be illegible if copied.

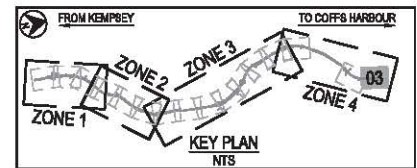
**LEGEND**

- SITE BOUNDARY (SWTC APP.2)
- LOCAL ROAD CORRIDOR BOUNDARY (AS MODIFIED FOR TENDER DESIGN)
- LOCAL ROAD CORRIDOR BOUNDARY (SWTC APP.3)
- PACIFIC HIGHWAY UPGRADE
- EXISTING HIGHWAY / LOCAL ROADS
- WORKS CONSTRUCTED OFF LINE
- WORKS CONSTRUCTED UNDER TRAFFIC
- SIDE TRACK / TEMPORARY WORKS / DETOUR
- LIVE TRAFFIC LANES
- COMPLETED WORKS
- REHABILITATION WORKS
- EXISTING PAVEMENT
- TRAFFIC FLOW (BI-DIRECTIONAL U.N.O)



**NOTES**

1. CONSTRUCTION ACCESS WEST SIDE VIA SHORT CUT ROAD.
2. CONSTRUCTION ACCESS EAST SIDE VIA EXISTING (CLOSED) SOUTHBOUND ON RAMP AND FORM EXISTING HIGHWAY SOUTH BOUND SLOW LANE SOUTH OF CHR2800.



DATE: 31/01/2013 5:45:58 PM LOGON NAME: INFR\_BNCH (8504)  
 LOCAL PATH: I:\Infr\Proposals\1303\Submissions\Stage3\Drawings\Temporary Works\NH2U-DG-TW-0415-0422.dwg

REV	DATE	DESCRIPTION	DRAWN	CHECKED	APPROVAL	PROJECT MANAGER
B	31.01.2013	TRAFFIC MANAGEMENT SUBMISSION	S.Z.T.	S.J.	F.N.	
A	05.09.2012	TENDER SUBMISSION	D.L.	N.P.	F.N.	

TITLE	INITIALS	DATE	ORIGINAL DRAWING AT JOB SITE
DRAWN/DESIGNER	D.L.	06.08.2012	
CHECKED	S.J.H.	05.08.2012	
DESIGNED	G.C.	05.08.2012	
MANAGER CHECK	N.P.	05.08.2012	
DESIGN MANAGER	F.N.	05.08.2012	
PROJECT MANAGER	K.L.	05.08.2012	

CLIENT

Transport  
Roads & Maritime  
Services

CONTRACTOR

Abigroup  
Constructing Australia's Future

PROJECT

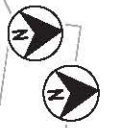
NAMBUCCA AND BELLINGEN SHIRE COUNCILS  
PACIFIC HIGHWAY UPGRADE  
NAMBUCCA HEADS TO URUNGA  
TRAFFIC AND STAGING ARRANGEMENTS  
ZONE 4 - KALANG RIVER TO WATERFALL WAY  
SHEET 3 - STAGE 2

SCALE	DATE	DESCRIPTION	REV
SCALE 1:5000	05.08.2012	TRAFFIC MANAGEMENT SUBMISSION	B

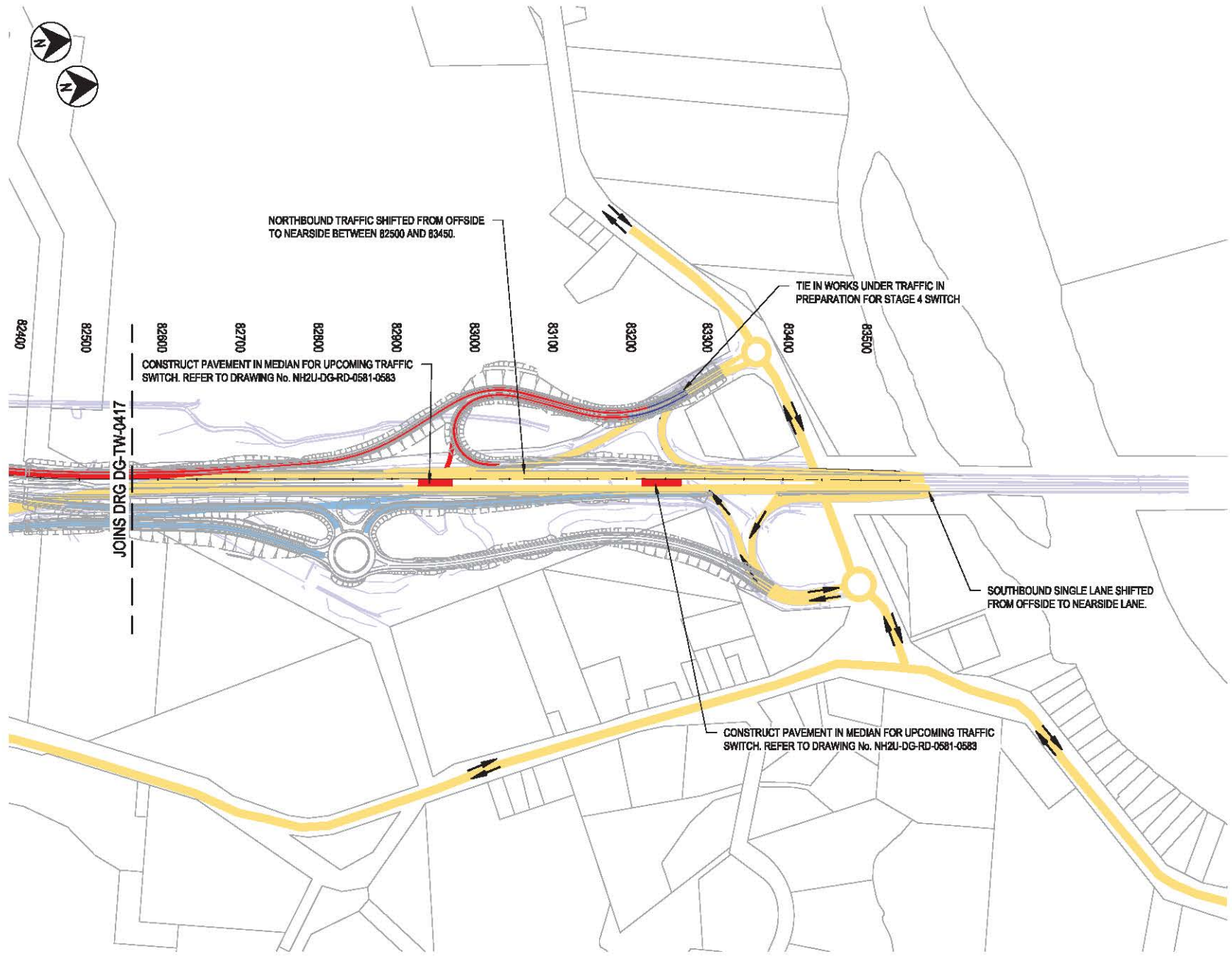
SCALE	DATE	DESCRIPTION	REV
SCALE 1:5000	05.08.2012	TRAFFIC MANAGEMENT SUBMISSION	B

This Drawing may have been prepared using colour and may be illegible if copied.

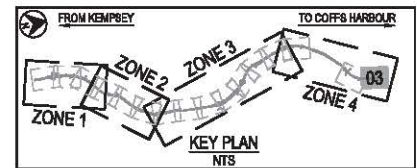


### LEGEND

- SITE BOUNDARY (SWTC APP.2)
- LOCAL ROAD CORRIDOR BOUNDARY (AS MODIFIED FOR TENDER DESIGN)
- LOCAL ROAD CORRIDOR BOUNDARY (SWTC APP.3)
- PACIFIC HIGHWAY UPGRADE
- EXISTING HIGHWAY / LOCAL ROADS
- WORKS CONSTRUCTED OFF LINE
- WORKS CONSTRUCTED UNDER TRAFFIC
- SIDE TRACK / TEMPORARY WORKS / DETOUR
- LIVE TRAFFIC LANES
- COMPLETED WORKS
- REHABILITATION WORKS
- EXISTING PAVEMENT
- TRAFFIC FLOW (BI-DIRECTIONAL U.N.O)



- ### NOTES
1. CONSTRUCTION ACCESS WEST SIDE VIA SHORT CUT ROAD.
  2. CONSTRUCTION ACCESS EAST SIDE VIA EXISTING (CLOSED) SOUTHBOUND ON RAMP AND FORM EXISTING HIGHWAY SOUTH BOUND SLOW LANE SOUTH OF CHR2800.



DATE: 31/01/2018 5:46:08 PM LOGIN NAME: INFR\_BNCH (8264)  
 LOCAL PATH: I:\Infr\Proposals\1303\Submissions\Stage4\CP\Drawings\Temporary Works\NH2U-DG-TW-0417-0422.dwg

REV	DATE	DESCRIPTION	DRAWN	CHECKED	APPROVED
B	31.01.2018	TRAFFIC MANAGEMENT SUBMISSION	S.Z.T.	S.J.	F.N.
A	05.09.2012	TENDER SUBMISSION	D.L.	N.P.	F.N.

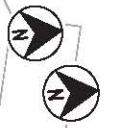
TITLE	INITIALS	DATE
DRAWN	D.L.	06.08.2012
CHECKED	S.H.	05.08.2012
DESIGNED	G.C.	05.08.2012
ENGINEER	N.P.	05.08.2012
DESIGN MANAGER	F.N.	05.08.2012
PROJECT MANAGER	K.L.	05.08.2012

**Transport Roads & Maritime Services**

**Abigroup**  
 Constructing Australia's Future

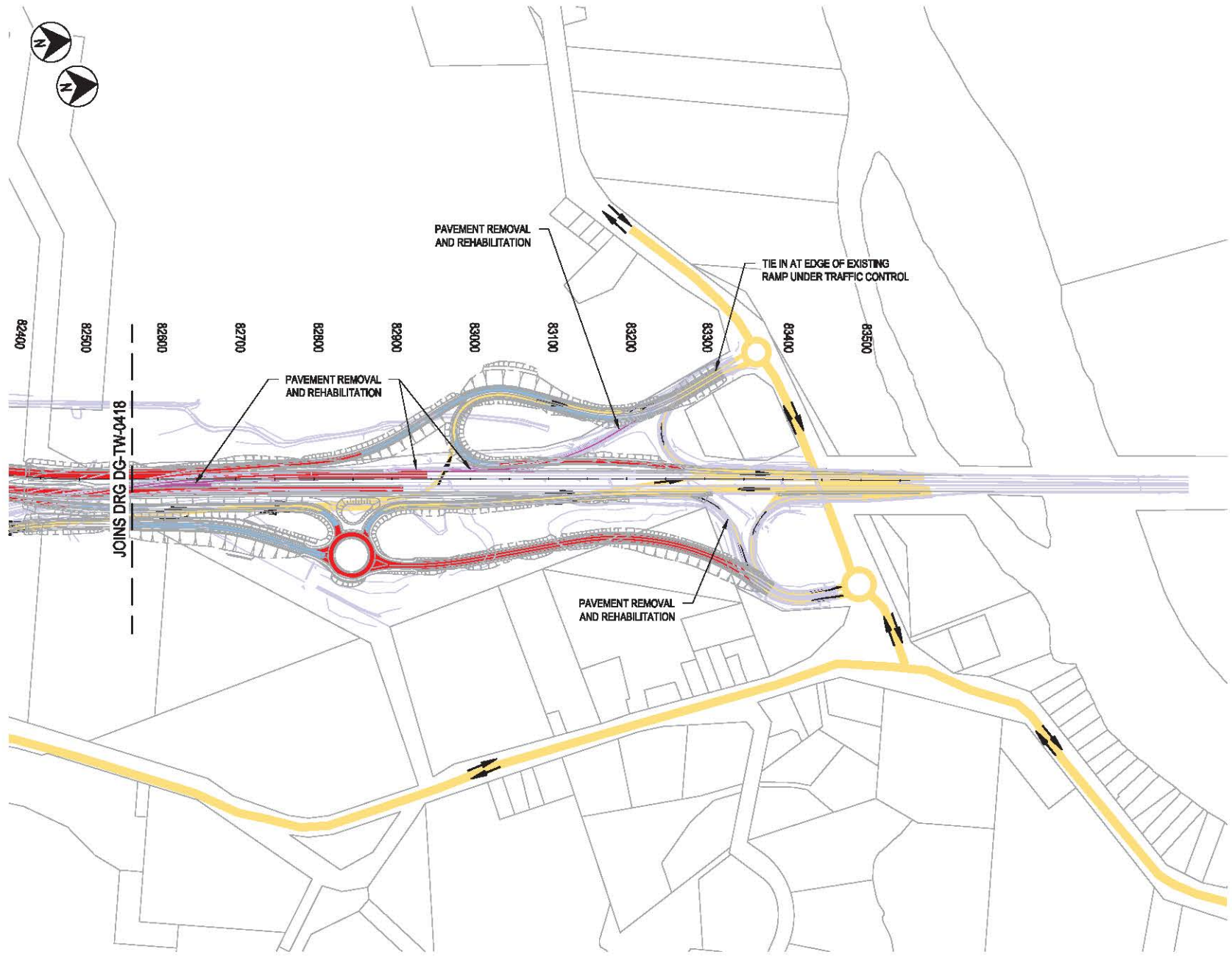
**PROJECT**  
 NAMBUCCA AND BELLINGEN SHIRE COUNCILS  
 PACIFIC HIGHWAY UPGRADE  
 NAMBUCCA HEADS TO URUNGA  
 TRAFFIC AND STAGING ARRANGEMENTS  
 ZONE 4 - KALANG RIVER TO WATERFALL WAY  
 SHEET 3 - STAGE 3

<b>STAGE</b>		<b>TMP SUBMISSION</b>	
SCALE	1:500	DATE	05.08.2012
PROJECT	TE	DRAWING NO.	NH2U-DG-TW-0421
REV	B	DATE	

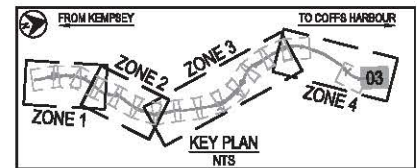


**LEGEND**

- SITE BOUNDARY (SWTC APP.2)
- LOCAL ROAD CORRIDOR BOUNDARY (AS MODIFIED FOR TENDER DESIGN)
- LOCAL ROAD CORRIDOR BOUNDARY (SWTC APP.3)
- PACIFIC HIGHWAY UPGRADE
- EXISTING HIGHWAY / LOCAL ROADS
- WORKS CONSTRUCTED OFF LINE
- WORKS CONSTRUCTED UNDER TRAFFIC
- SIDE TRACK / TEMPORARY WORKS / DETOUR
- LIVE TRAFFIC LANES
- COMPLETED WORKS
- REHABILITATION WORKS
- EXISTING PAVEMENT
- TRAFFIC FLOW (BI-DIRECTIONAL U.N.O)



- NOTES**
1. CONSTRUCTION ACCESS WEST SIDE VIA SHORT CUT ROAD.
  2. CONSTRUCTION ACCESS EAST SIDE VIA EXISTING (CLOSED) SOUTHBOUND ON RAMP AND FORM EXISTING HIGHWAY SOUTH BOUND SLOW LANE SOUTH OF CH2800.



DATE: 31/01/2018 5:46:27 PM, LOGON NAME: INFR, BATCH: (804)  
 LOCAL PATH: I:\Infr\Proposals\1303\Submissions\Stage 03\Drawings\Tender\Nambu\NH2U-DG-TW-041-0422.dwg

REV	DATE	DESCRIPTION	DRAWN	CHECKED	APPROVED	PROJECT MANAGER
B	31.01.2018	TRAFFIC MANAGEMENT SUBMISSION	S.Z.T.	S.J.	F.N.	
A	05.09.2012	TENDER SUBMISSION	D.L.	N.P.	F.N.	

TITLE	INITIALS	DATE
DRAWN	D.L.	06.08.2012
CHECKED	S.H.	05.08.2012
DESIGNED	G.C.	05.08.2012
ENGINEER	N.P.	05.08.2012
DESIGN MANAGER	F.N.	05.08.2012
PROJECT MANAGER	K.L.	05.08.2012

CLIENT

**Transport  
Roads & Maritime  
Services**

CONTRACTOR

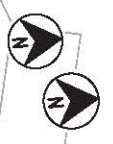
**Abigroup**  
Constructing Australia's Future

PROJECT

NAMBUCCA AND BELLINGEN SHIRE COUNCILS  
PACIFIC HIGHWAY UPGRADE  
NAMBUCCA HEADS TO URUNGA  
TRAFFIC AND STAGING ARRANGEMENTS  
ZONE 4 - KALANG RIVER TO WATERFALL WAY  
SHEET 3 - STAGE 4

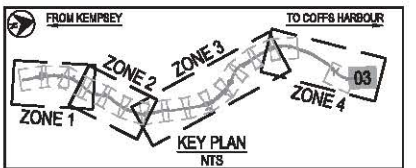
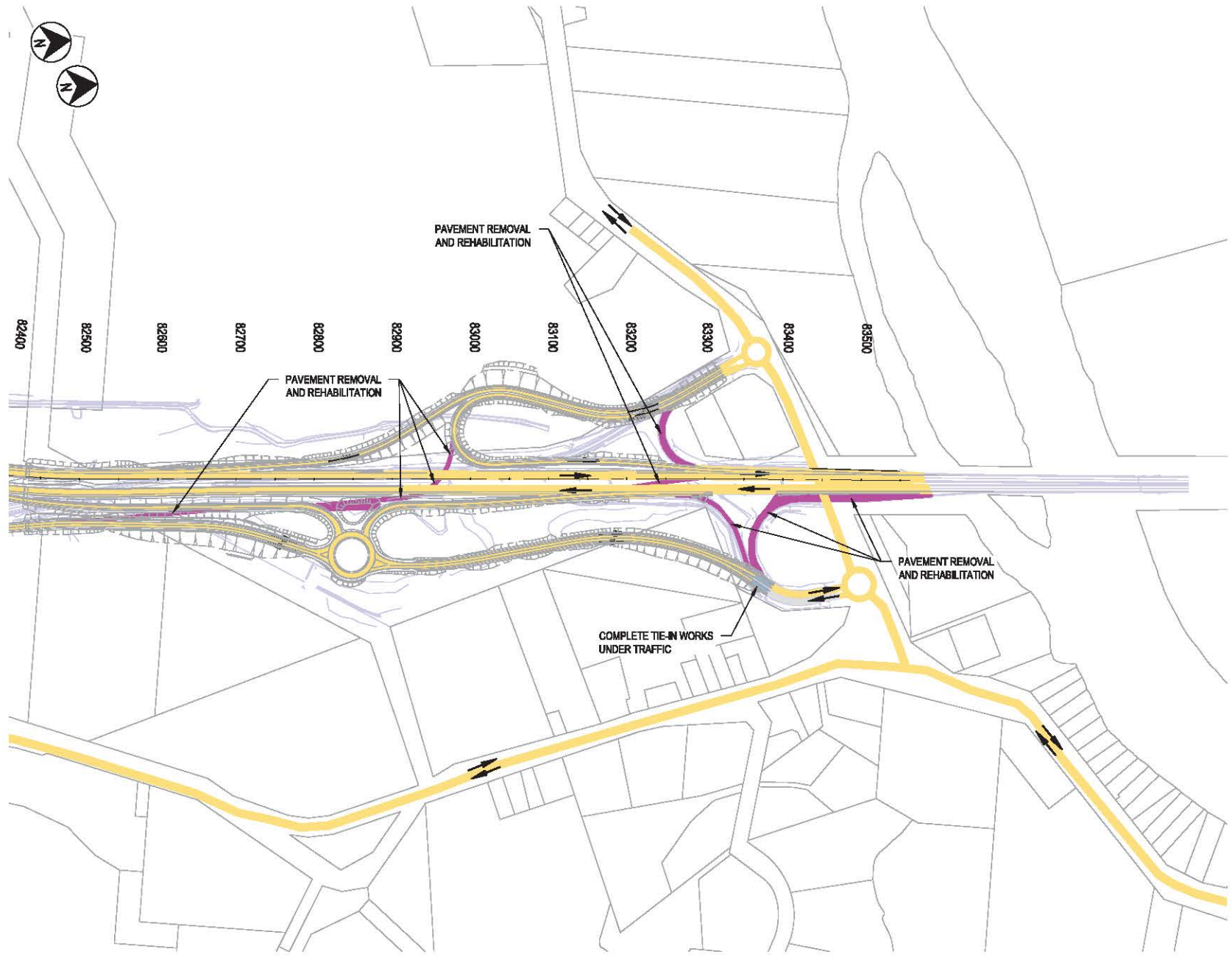
STAGE	DATE	DESCRIPTION	REV
TE		NH2U-DG-TW-0422	B





**LEGEND**

- SITE BOUNDARY (SWTC APP.2)
- LOCAL ROAD CORRIDOR BOUNDARY (AS MODIFIED FOR TENDER DESIGN)
- LOCAL ROAD CORRIDOR BOUNDARY (SWTC APP.3)
- PACIFIC HIGHWAY UPGRADE
- EXISTING HIGHWAY / LOCAL ROADS
- █ WORKS CONSTRUCTED OFF LINE
- █ WORKS CONSTRUCTED UNDER TRAFFIC
- █ SIDE TRACK / TEMPORARY WORKS / DETOUR
- █ LIVE TRAFFIC LANES
- █ COMPLETED WORKS
- █ REHABILITATION WORKS
- EXISTING PAVEMENT
- TRAFFIC FLOW (BI-DIRECTIONAL U.N.O)



DATE: 31/01/2015 5:49:52 PM LOGIN NAME: INFR\_BATCH (8264)  
 LOCATION: C:\Users\infrbatch\Documents\Projects\2015\Nambucca Heads Stage 5\Drawings\07 Construction\Stage 5 - Temporary Works\NH2U-DG-TW-0423.dwg

REV	DATE	DESCRIPTION	DRAWN	CHECKED	APPROVED	PROJECT MANAGER
B	31.01.2015	TRAFFIC MANAGEMENT SUBMISSION	S.Z.T.	S.J.	F.N.	
A	05.09.2012	TENDER SUBMISSION	D.L.	N.P.	F.N.	

TITLE	INITIALS	DATE
DRAWN/DESIGN	D.L.	05.09.2012
CHECKED	S.H.	05.09.2012
DESIGNED	G.C.	05.09.2012
ENGINEER CHECK	N.P.	05.09.2012
DESIGN MANAGER	F.N.	05.09.2012
PROJECT MANAGER	K.L.	05.09.2012

**Transport Roads & Maritime Services**

**Abigroup**  
 Constructing Australia's Future

**CLIENT**  
 NAMBUBCA AND BELLINGEN SHIRE COUNCILS  
 PACIFIC HIGHWAY UPGRADE  
 NAMBUBCA HEADS TO URUNGA  
 TRAFFIC AND STAGING ARRANGEMENTS  
 ZONE 4 - KALANG RIVER TO WATERFALL WAY  
 SHEET 3 - STAGE 5

<b>PROJECT</b>		<b>SCALE</b>	
NAMBUBCA AND BELLINGEN SHIRE COUNCILS PACIFIC HIGHWAY UPGRADE NAMBUBCA HEADS TO URUNGA TRAFFIC AND STAGING ARRANGEMENTS ZONE 4 - KALANG RIVER TO WATERFALL WAY SHEET 3 - STAGE 5		1:5000 0 50 100 150	
<b>CONTRACTOR</b>		<b>DATE</b>	
Abigroup Constructing Australia's Future		05.09.2012	
<b>PROJECT</b>		<b>PROJECT MANAGER</b>	
NAMBUBCA AND BELLINGEN SHIRE COUNCILS PACIFIC HIGHWAY UPGRADE NAMBUBCA HEADS TO URUNGA TRAFFIC AND STAGING ARRANGEMENTS ZONE 4 - KALANG RIVER TO WATERFALL WAY SHEET 3 - STAGE 5		K.L.	
<b>REVISIONS</b>		<b>DATE</b>	
1. CONSTRUCTION ACCESS WEST SIDE VIA SHORT CUT ROAD.		05.09.2012	
2. CONSTRUCTION ACCESS EAST SIDE VIA EXISTING (CLOSED) SOUTHBOUND ON RAMP AND FORM EXISTING HIGHWAY SOUTH BOUND SLOW LANE SOUTH OF CH2900.		05.09.2012	

This Drawing may have been prepared using colour and may be illegible if copied.