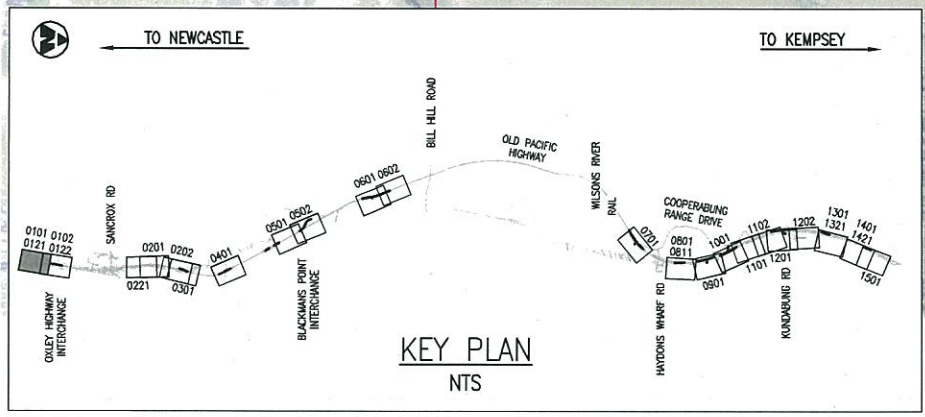
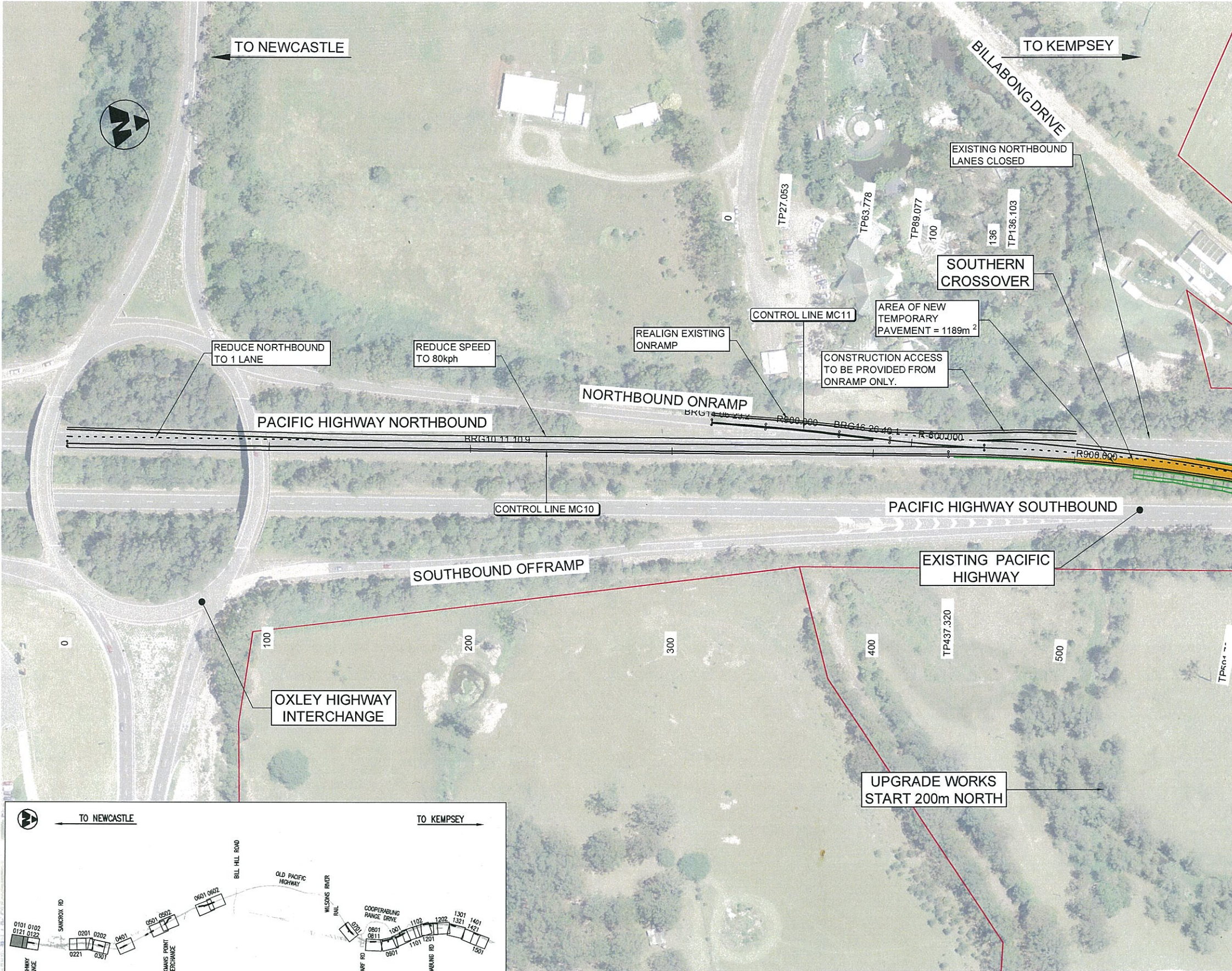


Appendix A2

Detailed Intersection Upgrades (Horizontal & Vertical Design)



LEGEND

	EXISTING PAVEMENT
	SURVEY
	FINAL DESIGN
	CADASTRAL (ACCURACY UNKNOWN)
	SITE BOUNDARY
	SITE BOUNDARY (OFFSET DISTANCE VARIES)
	LOCAL ROAD CORRIDOR BOUNDARY (AS MODIFIED FOR TENDER DESIGN)
	LOCAL ROAD CORRIDOR BOUNDARY
	AREA OF TEMPORARY PAVEMENT

- NOTES:**
- CROSSOVER DESIGNED FOR 80KPH FOR CONNECTION BETWEEN EXISTING NORTHBOUND AND EXISTING SOUTHBOUND PAVEMENTS IN STAGE 2.
 - NORTHBOUND LANE DROP FOR STAGE 1 AND 2 TO OCCUR AT THE OXLEY HIGHWAY ROUNDABOUT.
 - SITE ACCESS PROVIDED TO NORTHBOUND WORKS ARE FROM ONRAMP.

NOT FOR CONSTRUCTION

1	15	110	115	120	TENDER ISSUE
ISSUE	DATE	ISSUE / AMENDMENT DESCRIPTION			
This sheet may be prepared using colour and may be incomplete if copied					

SCALES

0 10 20 30 40m

CO-ORDINATE SYSTEM: MGA Zone 56 HEIGHT DATUM: A.H.D.

DESIGNED: .TJ.
 REVIEWED: .AO.

ROADS AND MARITIME SERVICES

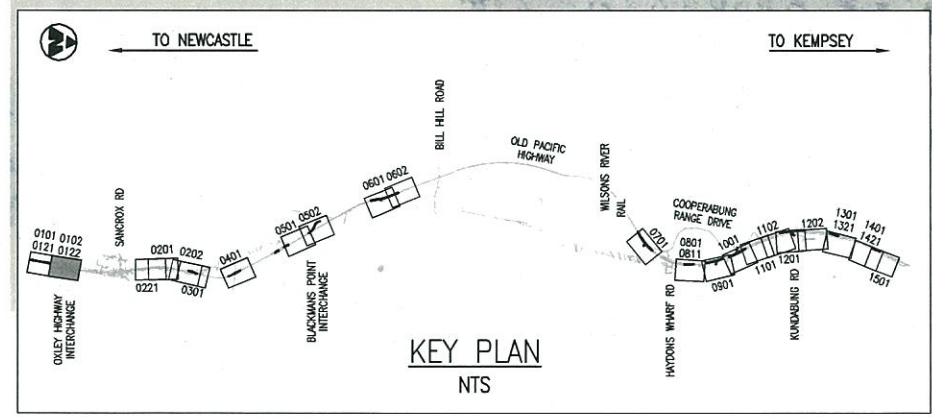
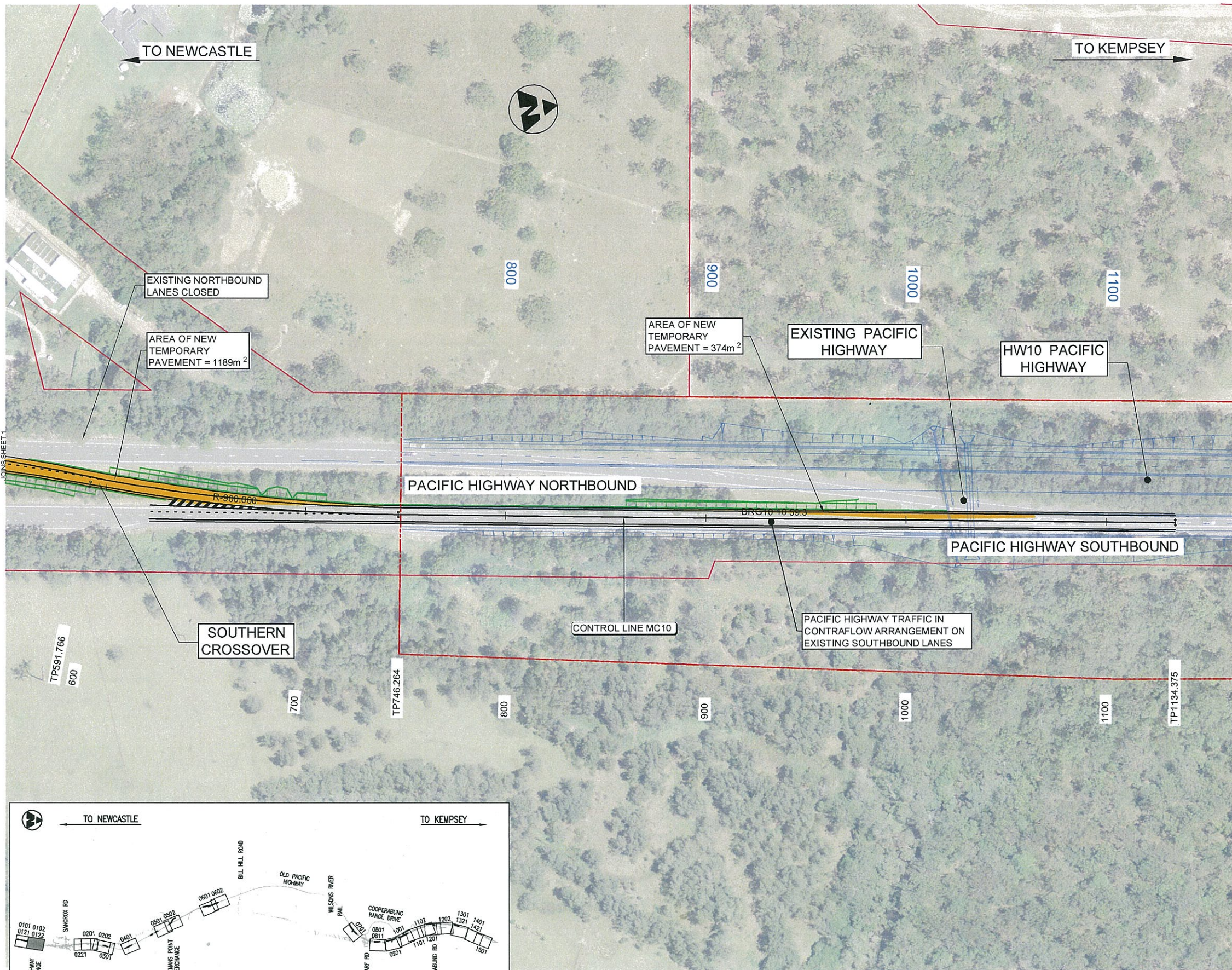
PACIFIC HWY UPGRADE - OXLEY HWY TO KUNDABUNG
 HORIZONTAL AND VERTICAL DESIGN
 SOUTHERN CROSSOVER
 STAGE 1
 GENERAL ARRANGEMENT - SHEET 1

DRAWING OH2K-CIV-TS-0101	STAGE TENDER	VOL 1	ISSUE 1
REGISTRATION NUMBER T.B.C.	SHEET No. TS-0101		

PRODUCED: 3 September 2013 AT 7:44:56 PM USER: Tegan

PLOT DRIVER: NONE
 FILE PATH: S:\01_Projects\90002\CAD\DRAWINGS\CH2K-CIV-TS-0102.dwg

A3 ORIGINAL



LEGEND

	EXISTING PAVEMENT
	SURVEY
	FINAL DESIGN
	CADASTRAL (ACCURACY UNKNOWN)
	SITE BOUNDARY
	SITE BOUNDARY (OFFSET DISTANCE VARIES)
	LOCAL ROAD CORRIDOR BOUNDARY (AS MODIFIED FOR TENDER DESIGN)
	LOCAL ROAD CORRIDOR BOUNDARY
	AREA OF TEMPORARY PAVEMENT

- NOTES:**
- CROSSOVER DESIGNED FOR 80KPH FOR CONNECTION BETWEEN EXISTING NORTHBOUND AND EXISTING SOUTHBOUND PAVEMENTS IN STAGE 2.
 - NORTHBOUND LANE DROP FOR STAGE 1 AND 2 TO OCCUR AT THE OXLEY HIGHWAY ROUNDABOUT.
 - SITE ACCESS PROVIDED TO NORTHBOUND WORKS ARE FROM ONRAMP.

NOT FOR CONSTRUCTION

ISSUE	DATE	ISSUE / AMENDMENT DESCRIPTION
1		TENDER ISSUE

This sheet may be prepared using colour and may be incomplete if copied

SCALES

0 10 20 30 40m

CO-ORDINATE SYSTEM: MGA Zone 56 HEIGHT DATUM: A.H.D.

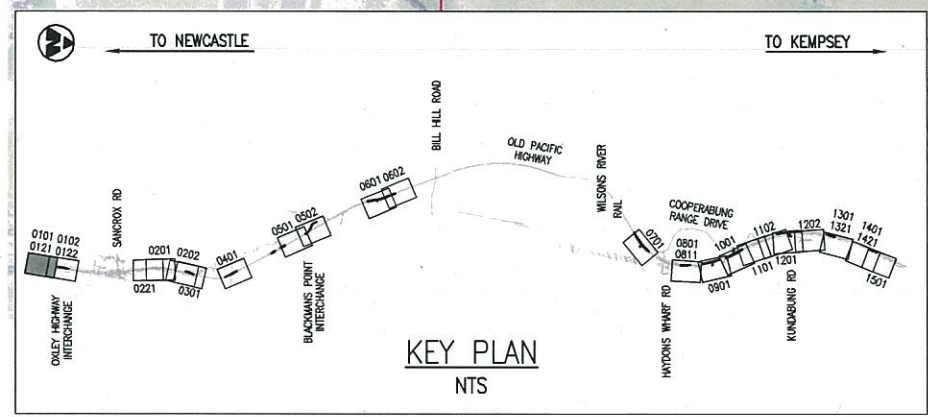
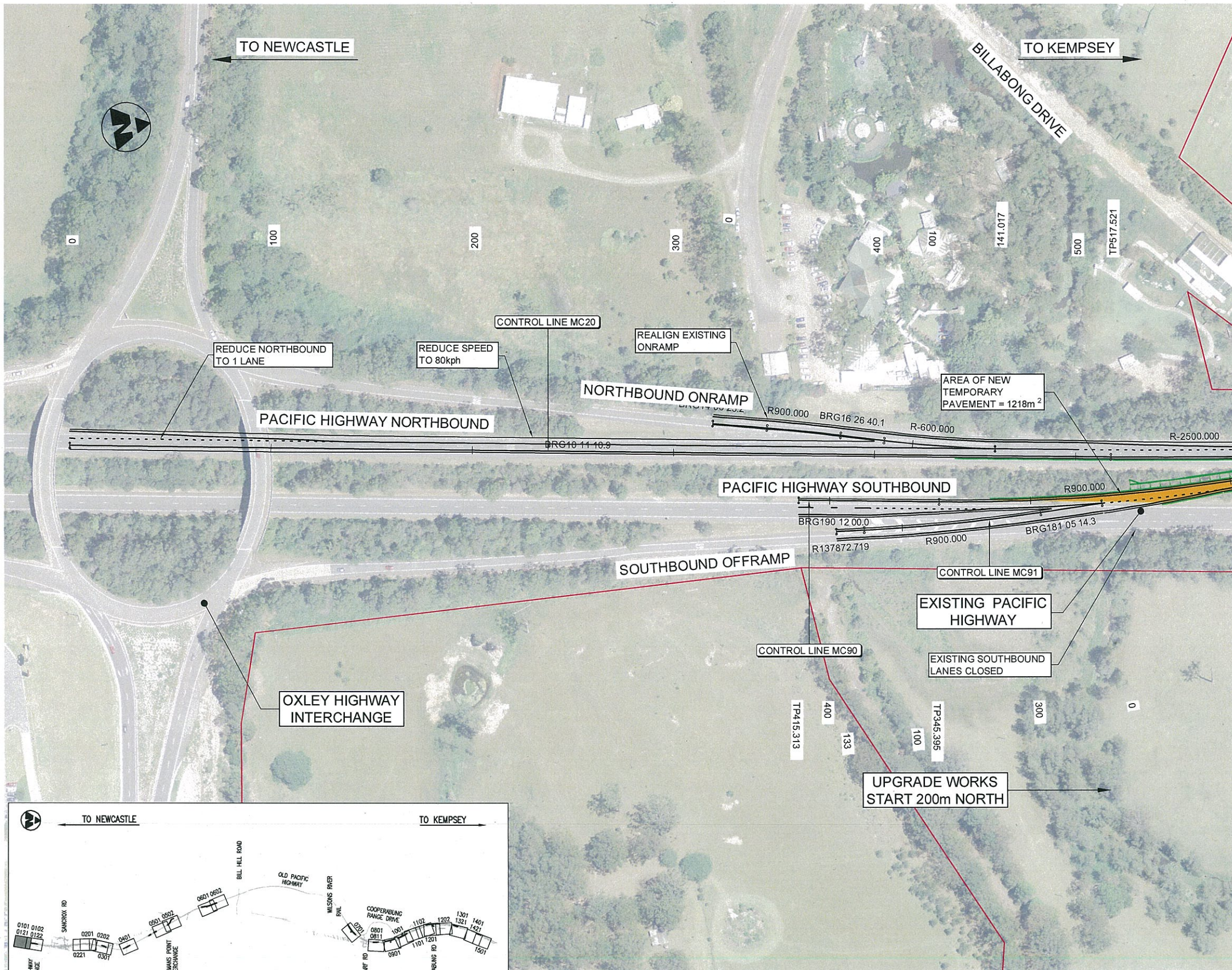
Lend Lease

DESIGNED: .TJ.
 REVIEWED: .AO.

ROADS AND MARITIME SERVICES

PACIFIC HWY UPGRADE - OXLEY HWY TO KUNDABUNG
 HORIZONTAL AND VERTICAL DESIGN
 SOUTHERN CROSSOVER
 STAGE 1
 GENERAL ARRANGEMENT - SHEET 2

DRAWING OH2K-CIV-TS-0102	STAGE TENDER	VOL 1	ISSUE 1
REGISTRATION NUMBER T.B.C.	SHEET No. TS-0102		



LEGEND

	EXISTING PAVEMENT
	SURVEY
	FINAL DESIGN
	CADASTRAL (ACCURACY UNKNOWN)
	SITE BOUNDARY
	SITE BOUNDARY (OFFSET DISTANCE VARIES)
	LOCAL ROAD CORRIDOR BOUNDARY (AS MODIFIED FOR TENDER DESIGN)
	LOCAL ROAD CORRIDOR BOUNDARY
	AREA OF TEMPORARY PAVEMENT

- NOTES:**
- CROSSOVER DESIGNED FOR 80KPH FOR CONNECTION BETWEEN EXISTING NORTHBOUND AND FINAL NORTHBOUND PAVEMENTS IN STAGE 2.
 - NORTHBOUND LANE DROP FOR STAGE 1 AND 2 TO OCCUR AT THE OXLEY HIGHWAY ROUNDABOUT.

NOT FOR CONSTRUCTION

ISSUE	DATE	ISSUE / AMENDMENT DESCRIPTION
1		TENDER ISSUE

This sheet may be prepared using colour and may be incomplete if copied

SCALES

CO-ORDINATE SYSTEM: MGA Zone 56 HEIGHT DATUM: A.H.D.

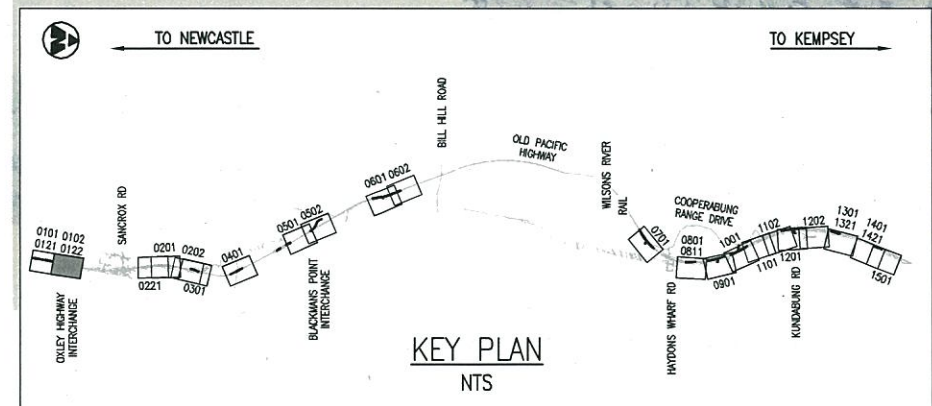
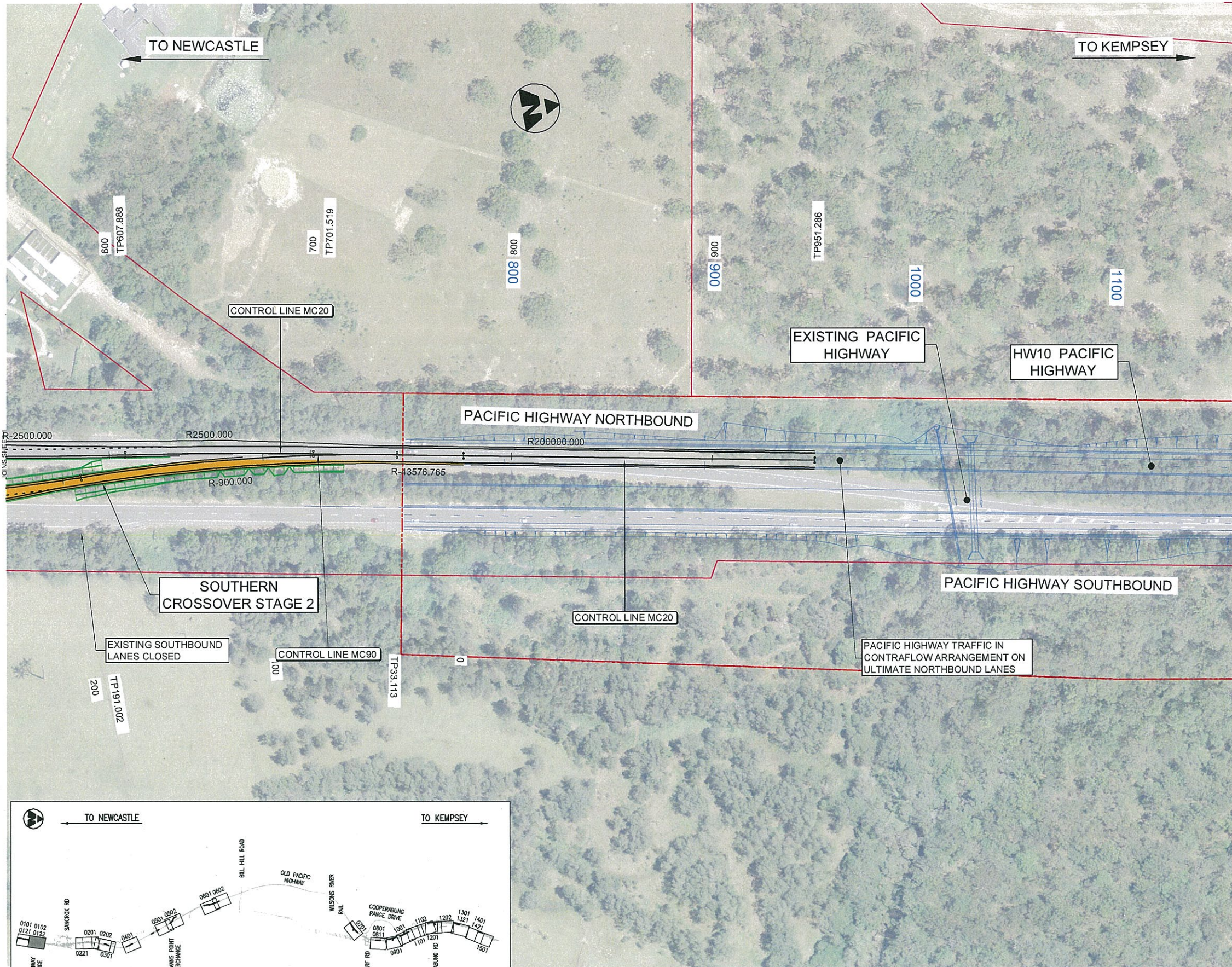
Lend Lease

DESIGNED: .T.I.
 REVIEWED: .A.O.

ROADS AND MARITIME SERVICES

PACIFIC HWY UPGRADE - OXLEY HWY TO KUNDABUNG
 HORIZONTAL AND VERTICAL DESIGN
 SOUTHERN CROSSOVER
 STAGE 2
 GENERAL ARRANGEMENT - SHEET 1

DRAWING OH2K-CIV-TS-0121	STAGE TENDER	VOL 1	ISSUE 1
REGISTRATION NUMBER T.B.C.	SHEET No. TS-0121		



LEGEND

	EXISTING PAVEMENT
	SURVEY
	FINAL DESIGN
	CADASTRAL (ACCURACY UNKNOWN)
	SITE BOUNDARY
	SITE BOUNDARY (OFFSET DISTANCE VARIES)
	LOCAL ROAD CORRIDOR BOUNDARY (AS MODIFIED FOR TENDER DESIGN)
	LOCAL ROAD CORRIDOR BOUNDARY
	AREA OF TEMPORARY PAVEMENT

- NOTES:**
- CROSSOVER DESIGNED FOR 80KPH FOR CONNECTION BETWEEN EXISTING NORTHBOUND AND FINAL NORTHBOUND PAVEMENTS IN STAGE 2.
 - NORTHBOUND LANE DROP FOR STAGE 1 AND 2 TO OCCUR AT THE OXLEY HIGHWAY ROUNDABOUT.

NOT FOR CONSTRUCTION

ISSUE	DATE	ISSUE / AMENDMENT DESCRIPTION
1		TENDER ISSUE

This sheet may be prepared using colour and may be incomplete if copied

SCALES

0 10 20 30 40m

CO-ORDINATE SYSTEM: MGA Zone 56 HEIGHT DATUM: A.H.D.

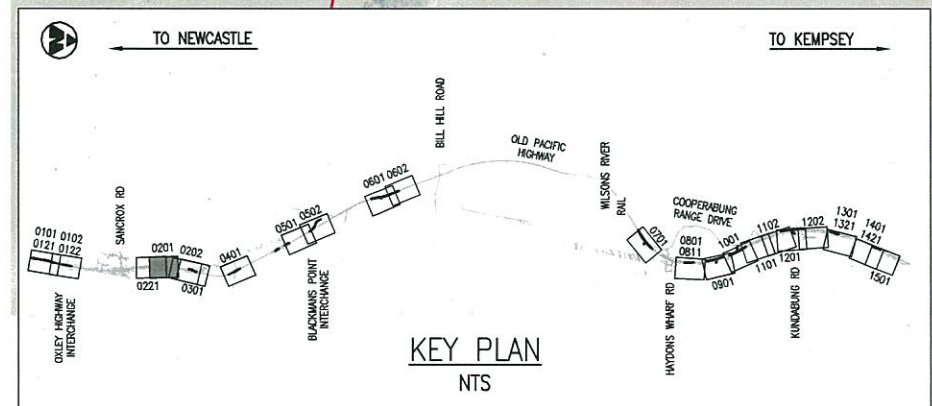
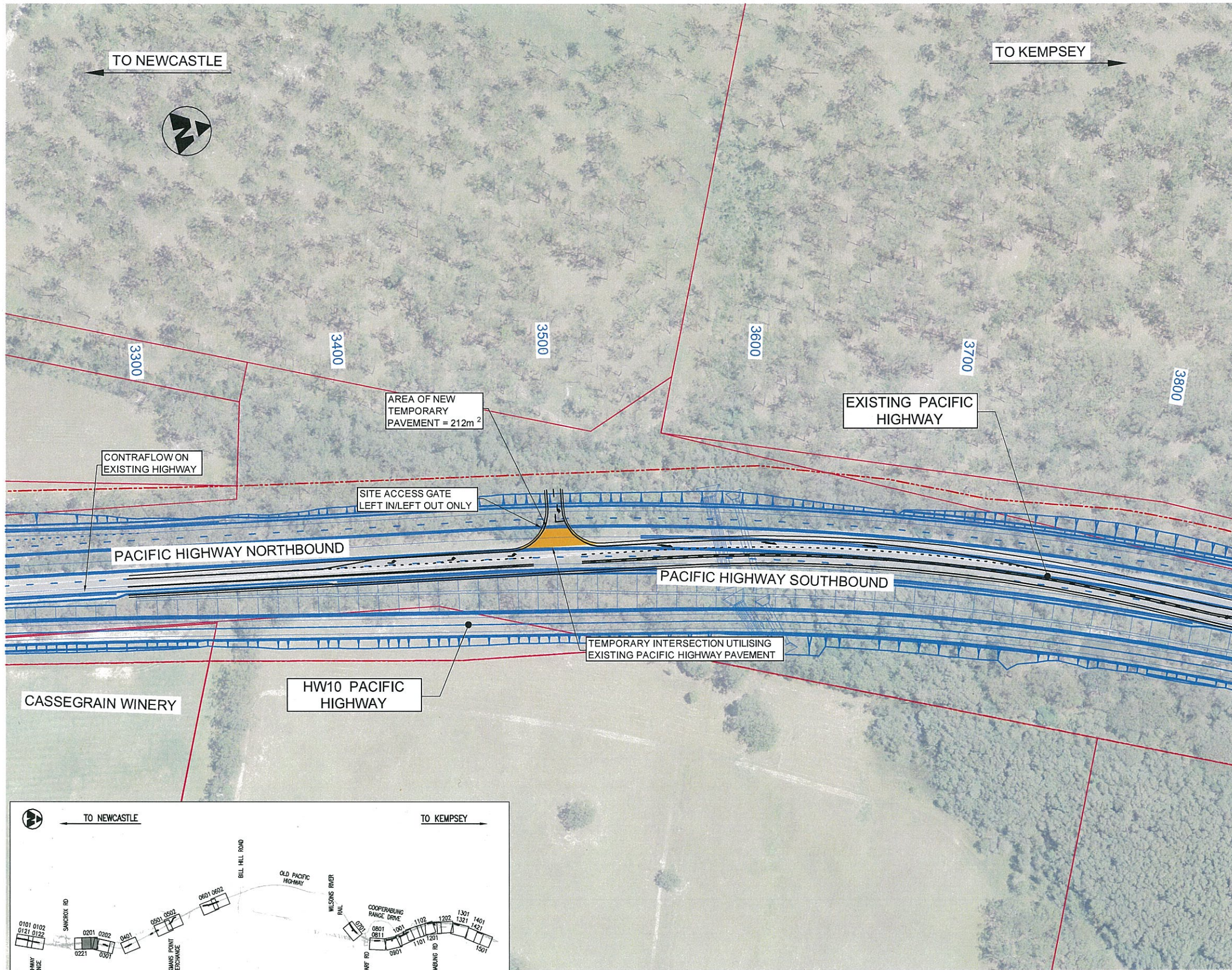
Lend Lease

DESIGNED: .T.I.
 REVIEWED: .A.O.

ROADS AND MARITIME SERVICES

PACIFIC HWY UPGRADE - OXLEY HWY TO KUNDABUNG
 HORIZONTAL AND VERTICAL DESIGN
 SOUTHERN CROSSOVER
 STAGE 2
 GENERAL ARRANGEMENT - SHEET 2

DRAWING OH2K-CIV-TS-0122	STAGE TENDER	VOL 1	ISSUE 1
REGISTRATION NUMBER T.B.C.		SHEET No. TS-0122	



LEGEND

	EXISTING PAVEMENT
	SURVEY
	FINAL DESIGN
	CADASTRAL (ACCURACY UNKNOWN)
	SITE BOUNDARY
	SITE BOUNDARY (OFFSET DISTANCE VARIES)
	LOCAL ROAD CORRIDOR BOUNDARY (AS MODIFIED FOR TENDER DESIGN)
	LOCAL ROAD CORRIDOR BOUNDARY
	AREA OF TEMPORARY PAVEMENT

- NOTES:**
1. STAGGERED T TEMPORARY INTERSECTION UTILISING EXISTING PAVEMENT AND CLOSING EXISTING OVERTAKING LANE IN STAGES 1 AND 2
 2. STAGGERED T TEMPORARY INTERSECTION UTILISING EXISTING PAVEMENT IN STAGES 1 AND 2.
 3. EXISTING OVERTAKING LANE CLOSED AND PACIFIC HIGHWAY RE-LINEMARKED TO PROVIDE FOR ONE NORTHBOUND AND ONE SOUTHBOUND LANE AND LEFT IN/ LEFT OUT DECELERATION AND ACCELERATION LANES FOR THE PROPOSED INTERSECTION AT STN 3500.
 4. EXISTING OVERTAKING LANE CLOSED AND PACIFIC HIGHWAY RE-LINEMARKED TO PROVIDE FOR ONE NORTHBOUND AND ONE SOUTHBOUND LANE AND RIGHT IN/ RIGHT OUT DECELERATION AND ACCELERATION LANES FOR THE PROPOSED INTERSECTION AT STN 4100.

NOT FOR CONSTRUCTION

ISSUE	DATE	ISSUE / AMENDMENT DESCRIPTION
1		TENDER ISSUE

This sheet may be prepared using colour and may be incomplete if copied

SCALES

CO-ORDINATE SYSTEM: MGA Zone 56 HEIGHT DATUM: A.H.D.

Lend Lease

DESIGNED: .TJ.
REVIEWED: .AO.

ROADS AND MARITIME SERVICES

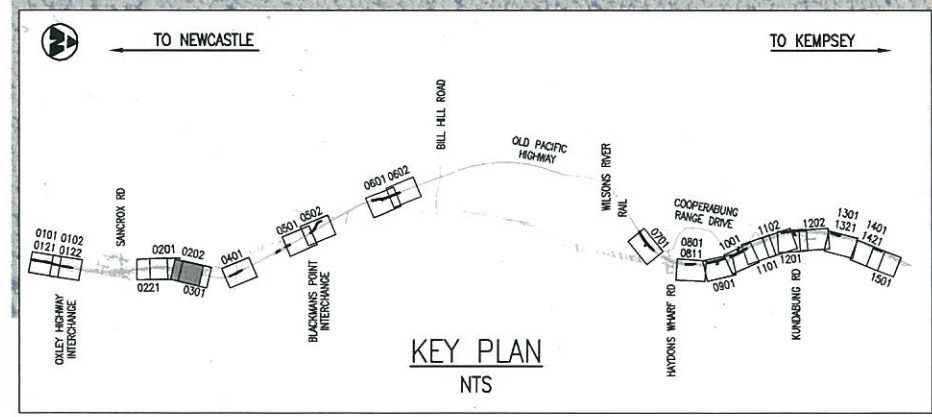
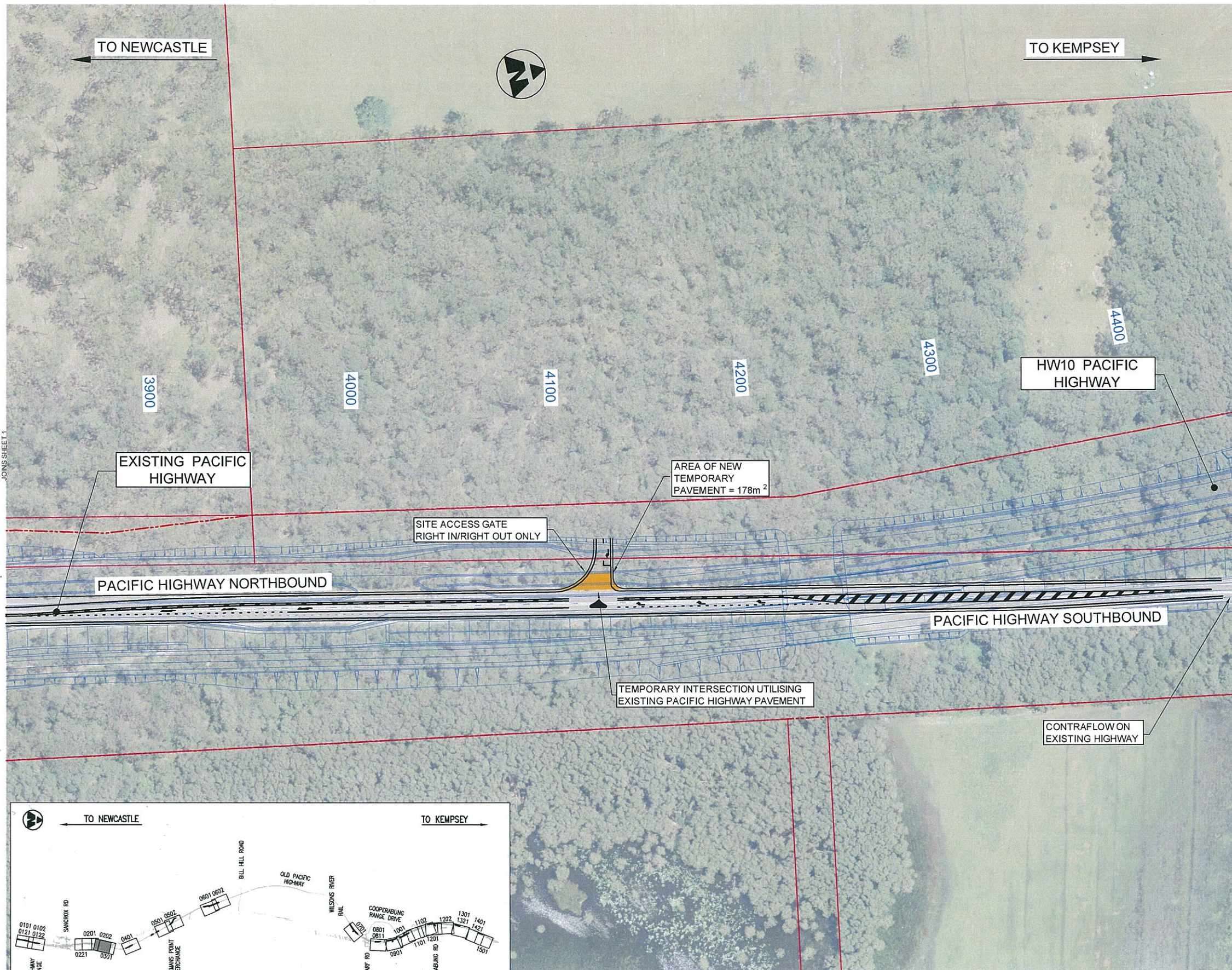
PACIFIC HWY UPGRADE - OXLEY HWY TO KUNDABUNG
HORIZONTAL AND VERTICAL DESIGN
STAGGERED T-INTERSECTION STN 3500-4100
STAGE 1 AND 2
GENERAL ARRANGEMENT - SHEET 1

DRAWING OH2K-CIV-TS-0201	STAGE TENDER	VOL 1	ISSUE 1
REGISTRATION NUMBER T.B.C.	SHEET No. TS-0201		

PRODUCED: 3 September 2013 AT 7:47:17 PM USER: Tegan

PLOT DRIVER: NONE
 FILE PATH: S:\01 Projects\90002\ACAD\DRAWINGS\OH2K-CIV-TS-0202.dwg

JOINS SHEET 1



LEGEND

	EXISTING PAVEMENT
	SURVEY
	FINAL DESIGN
	CADASTRAL (ACCURACY UNKNOWN)
	SITE BOUNDARY
	SITE BOUNDARY (OFFSET DISTANCE VARIES)
	LOCAL ROAD CORRIDOR BOUNDARY (AS MODIFIED FOR TENDER DESIGN)
	LOCAL ROAD CORRIDOR BOUNDARY
	AREA OF TEMPORARY PAVEMENT

- NOTES:**
1. STAGGERED T TEMPORARY INTERSECTION UTILISING EXISTING PAVEMENT AND CLOSING EXISTING OVERTAKING LANE IN STAGES 1 AND 2.
 2. STAGGERED T TEMPORARY INTERSECTION UTILISING EXISTING PAVEMENT IN STAGES 1 AND 2.
 3. EXISTING OVERTAKING LANE CLOSED AND PACIFIC HIGHWAY RE-LINEMARKED TO PROVIDE FOR ONE NORTHBOUND AND ONE SOUTHBOUND LANE AND LEFT IN/ LEFT OUT DECELERATION AND ACCELERATION LANES FOR THE PROPOSED INTERSECTION AT STN 3500.
 4. EXISTING OVERTAKING LANE CLOSED AND PACIFIC HIGHWAY RE-LINEMARKED TO PROVIDE FOR ONE NORTHBOUND AND ONE SOUTHBOUND LANE AND RIGHT IN/ RIGHT OUT DECELERATION AND ACCELERATION LANES FOR THE PROPOSED INTERSECTION AT STN 4100.

NOT FOR CONSTRUCTION

ISSUE	DATE	ISSUE / AMENDMENT DESCRIPTION
1		TENDER ISSUE

This sheet may be prepared using colour and may be incomplete if copied

SCALES

CO-ORDINATE SYSTEM: MGA Zone 56 HEIGHT DATUM: A.H.D.

Lend Lease

DESIGNED: .T.I.
 REVIEWED: .A.O.

ROADS AND MARITIME SERVICES

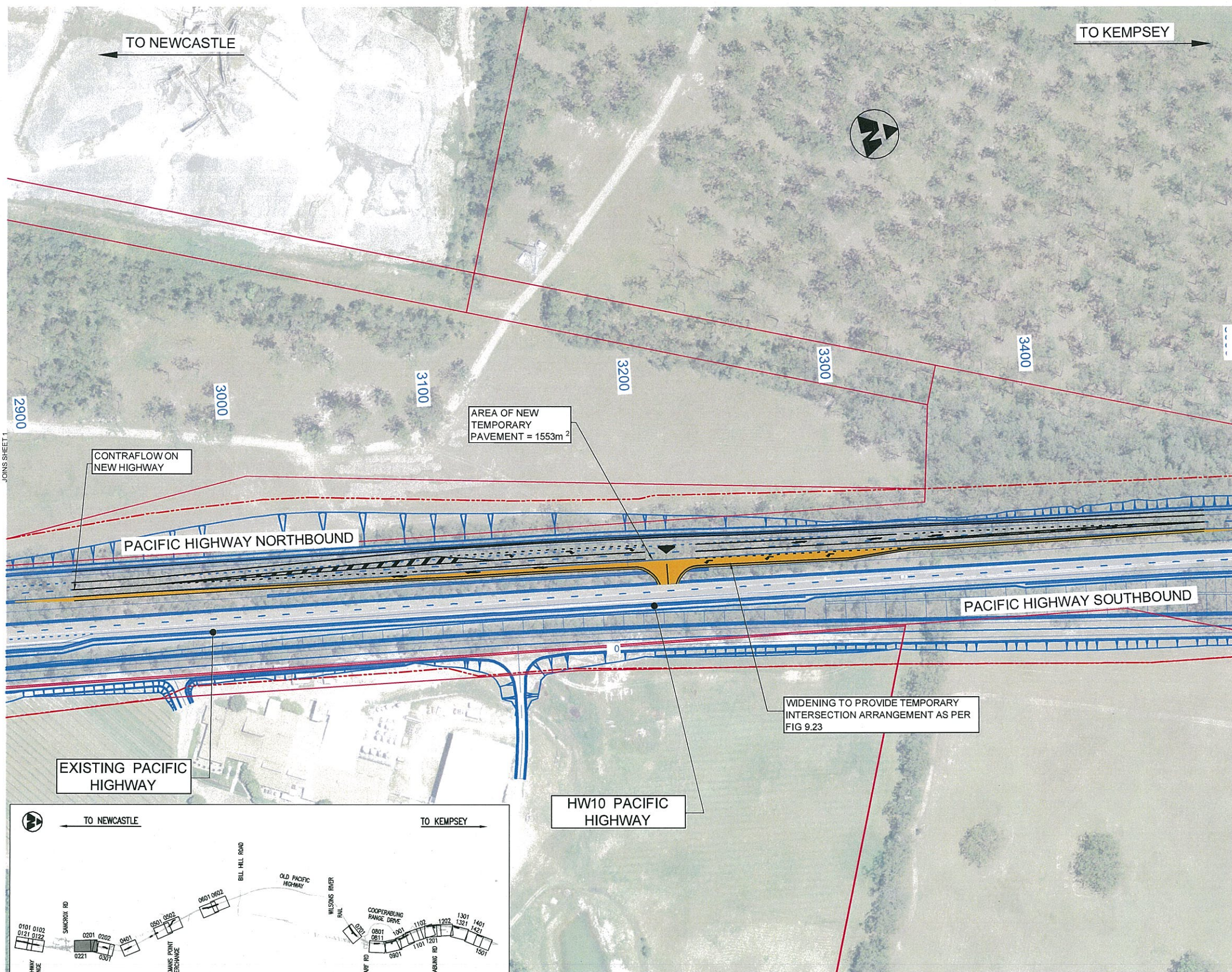
PACIFIC HWY UPGRADE - OXLEY HWY TO KUNDABUNG
 HORIZONTAL AND VERTICAL DESIGN
 STAGGERED T-INTERSECTION STN 3500-4100
 STAGE 1 AND 2
 GENERAL ARRANGEMENT - SHEET 2

DRAWING OH2K-CIV-TS-0202	STAGE TENDER	VOL 1	ISSUE 1
REGISTRATION NUMBER T.B.C.	SHEET No. TS-0202		

PRODUCED: 3 September 2013 AT 7:47:50 PM USER: Tegan

PLOT DRIVER: NONE
 FILE PATH: S:\01 Projects\90002\CAD\DRAWINGS\OH2K-CIV-TS-0221.dwg

28mm ON ORIGINAL
 A3 ORIGINAL

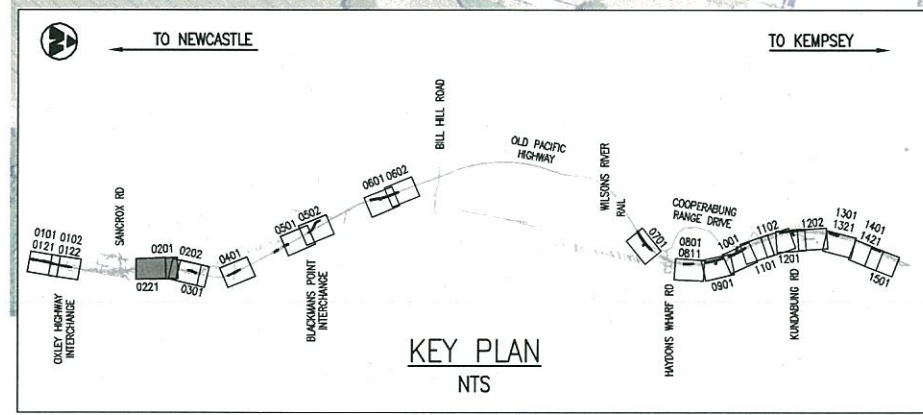


LEGEND

- EXISTING PAVEMENT
- SURVEY
- FINAL DESIGN
- CADASTRAL (ACCURACY UNKNOWN)
- SITE BOUNDARY
- SITE BOUNDARY (OFFSET DISTANCE VARIES)
- LOCAL ROAD CORRIDOR BOUNDARY (AS MODIFIED FOR TENDER DESIGN)
- LOCAL ROAD CORRIDOR BOUNDARY
- AREA OF TEMPORARY PAVEMENT

NOTES:

1. TEMPORARY INTERSECTION AS PER FIG 9.23 FOR ACCESS FROM STAGE 3 CONTRAFLOW ON FINAL NORTHBOUND PAVEMENT.



NOT FOR CONSTRUCTION

ISSUE	DATE	ISSUE / AMENDMENT DESCRIPTION
1		TENDER ISSUE

This sheet may be prepared using colour and may be incomplete if copied

SCALES

CO-ORDINATE SYSTEM: MGA Zone 56 HEIGHT DATUM: A.H.D.

Lend Lease

DESIGNED: .TJ.
 REVIEWED: .AO.

ROADS AND MARITIME SERVICES

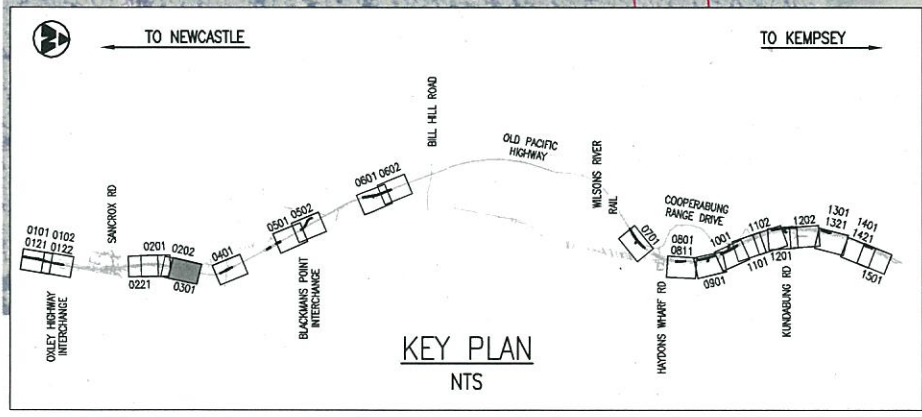
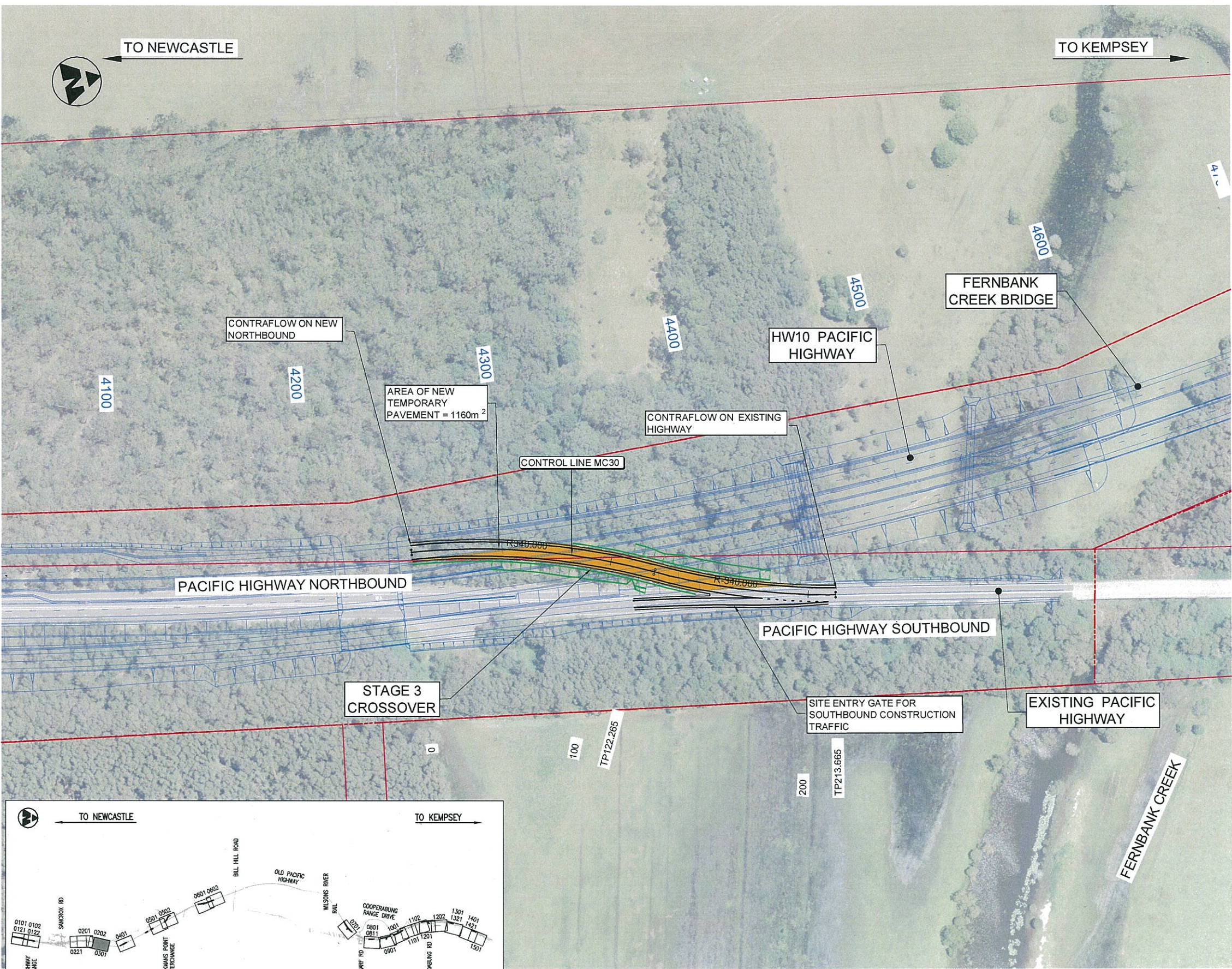
PACIFIC HWY UPGRADE - OXLEY HWY TO KUNDABUNG
 HORIZONTAL AND VERTICAL DESIGN
 TEMPORARY INTERSECTION STN 3100
 STAGE 3
 GENERAL ARRANGEMENT - SHEET 1

DRAWING OH2K-CIV-TS-0221	STAGE TENDER	VOL 1	ISSUE 1
REGISTRATION NUMBER T.B.C.		SHEET No. TS-0221	

PRODUCED: 3 September 2013 AT 7:48:29 PM USER: Tegan

PLOT DRIVER: NONE
 FILE PATH: S:\01 Projects\90002\CAD\DRAWINGS\012K-CIV-TS-0301.dwg

FILE TABLE: RMS_A3.ctb
 1 15 110 115 120
 A3 ORIGINAL



LEGEND

	EXISTING PAVEMENT
	SURVEY
	FINAL DESIGN
	CADASTRAL (ACCURACY UNKNOWN)
	SITE BOUNDARY
	SITE BOUNDARY (OFFSET DISTANCE VARIES)
	LOCAL ROAD CORRIDOR BOUNDARY (AS MODIFIED FOR TENDER DESIGN)
	LOCAL ROAD CORRIDOR BOUNDARY
	AREA OF TEMPORARY PAVEMENT

NOTES:

- CROSSOVER GEOMETRY DESIGNED FOR 60KPH DURING THIS STAGE.

NOT FOR CONSTRUCTION

ISSUE	DATE	ISSUE / AMENDMENT DESCRIPTION
1		TENDER ISSUE

This sheet may be prepared using colour and may be incomplete if copied

CO-ORDINATE SYSTEM: MGA Zone 56 HEIGHT DATUM: A.H.D.

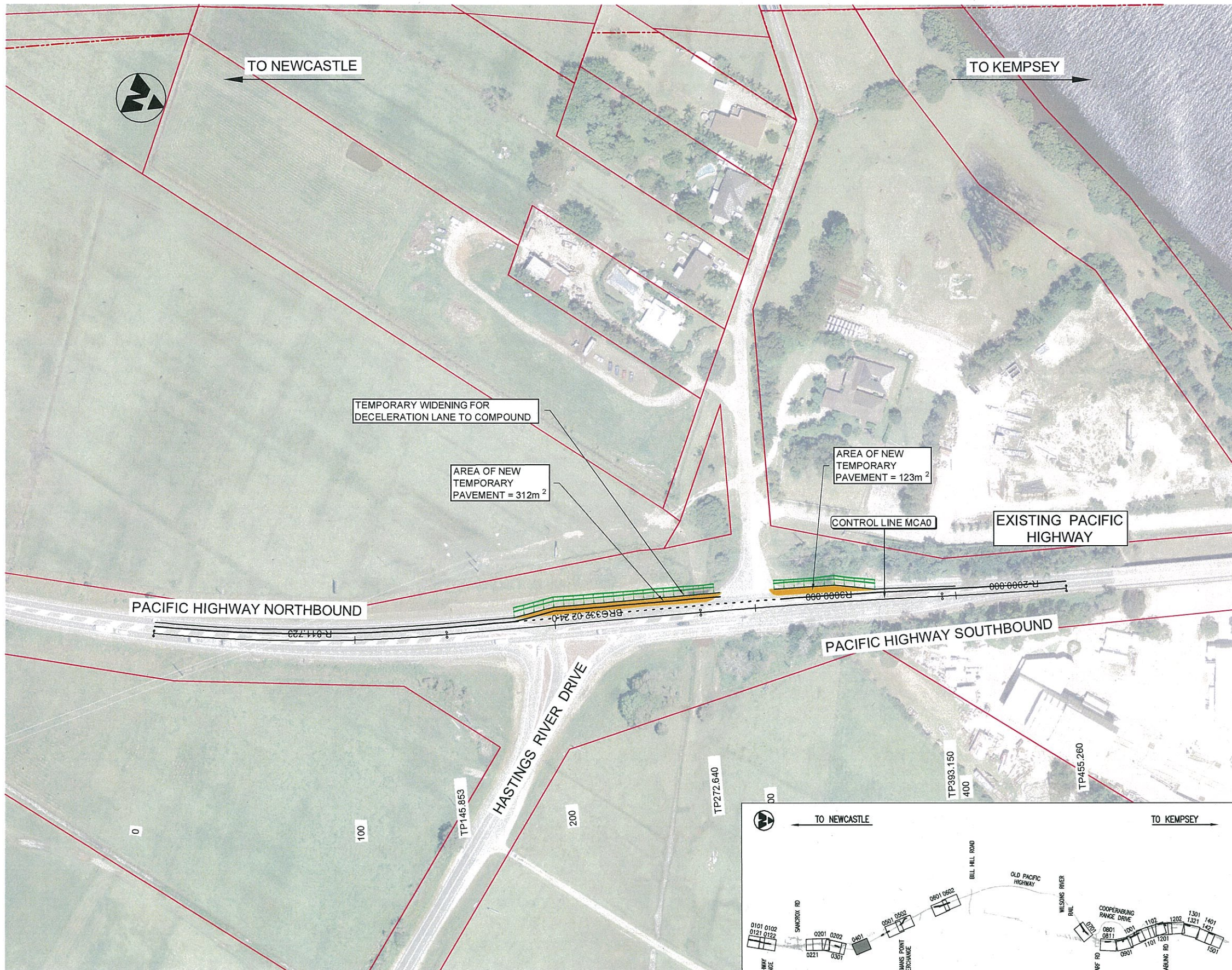
Lend Lease

DESIGNED: .T.I.
 REVIEWED: .A.Q.

ROADS AND MARITIME SERVICES

PACIFIC HWY UPGRADE - OXLEY HWY TO KUNDABUNG
 HORIZONTAL AND VERTICAL DESIGN
 CROSSOVER STN 4400
 STAGE 3
 GENERAL ARRANGEMENT

DRAWING OH2K-CIV-TS-0301	STAGE TENDER	VOL 1	ISSUE 1
REGISTRATION NUMBER T.B.C.	SHEET No. TS-0301		

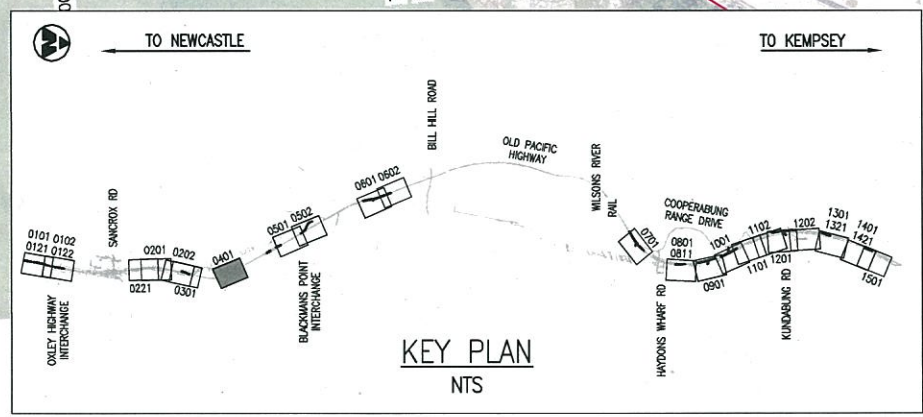


LEGEND

	EXISTING PAVEMENT
	SURVEY
	FINAL DESIGN
	CADASTRAL (ACCURACY UNKNOWN)
	SITE BOUNDARY
	SITE BOUNDARY (OFFSET DISTANCE VARIES)
	LOCAL ROAD CORRIDOR BOUNDARY (AS MODIFIED FOR TENDER DESIGN)
	LOCAL ROAD CORRIDOR BOUNDARY
	AREA OF TEMPORARY PAVEMENT

NOTES:

1. MODIFIED FIG9.18 GEOMETRY DESIGNED TO PROVIDE FOR LEFT INLEFT OUT DECELERATION AND ACCELERATION REQUIREMENTS.



NOT FOR CONSTRUCTION

ISSUE	DATE	ISSUE / AMENDMENT DESCRIPTION
1		TENDER ISSUE

This sheet may be prepared using colour and may be incomplete if copied

SCALES

0 10 20 30 40m

CO-ORDINATE SYSTEM: MGA Zone 56 HEIGHT DATUM: A.H.D.

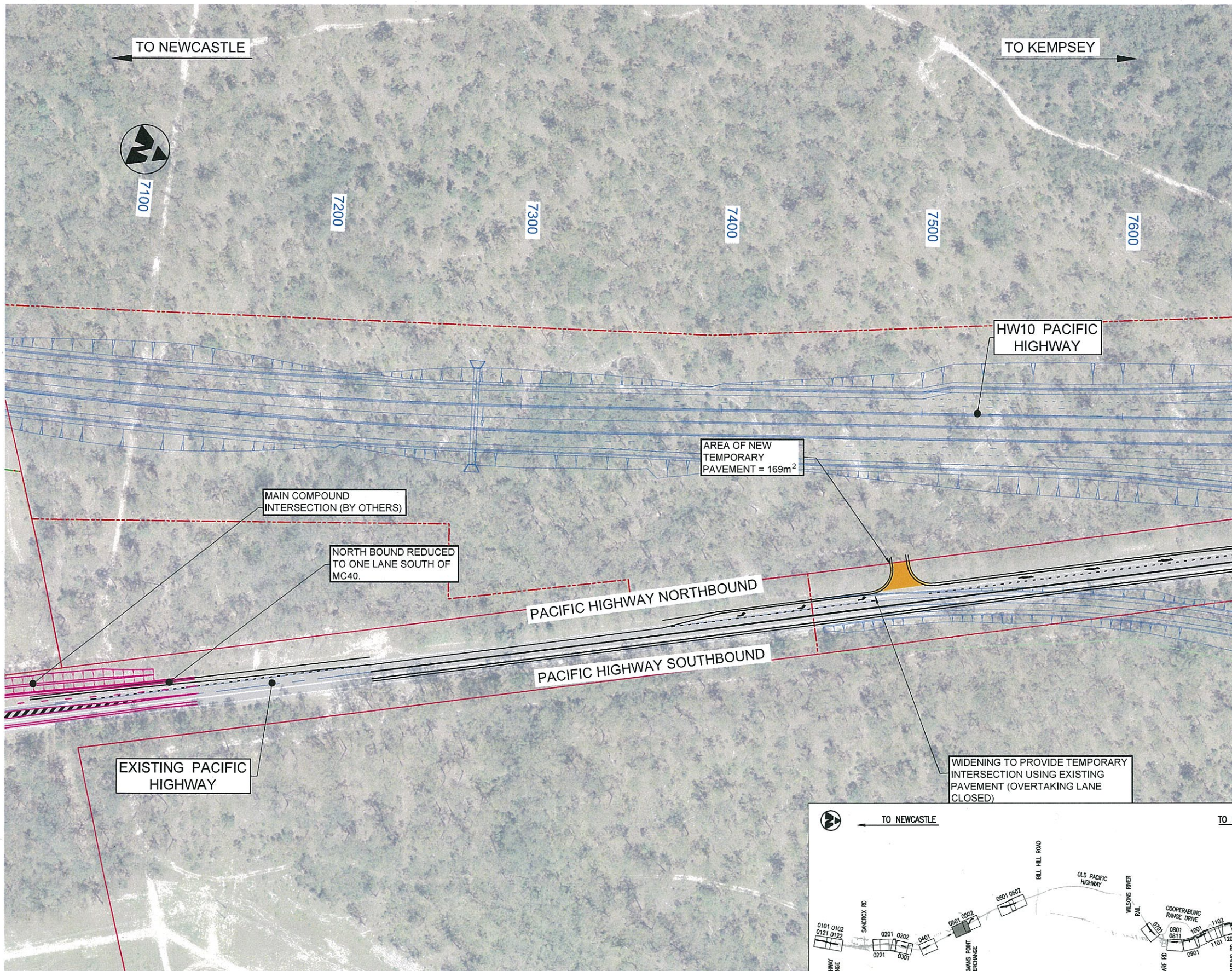
Lend Lease

DESIGNED: T.I.
 REVIEWED: A.O.

ROADS AND MARITIME SERVICES

PACIFIC HWY UPGRADE - OXLEY HWY TO KUNDABUNG
 HORIZONTAL AND VERTICAL DESIGN
 DECELERATION LANE STATION 5500
 STAGE 1 AND 2
 GENERAL ARRANGEMENT

DRAWING	STAGE	VOL	ISSUE
OH2K-CIV-TS-0401	TENDER	1	1
REGISTRATION NUMBER	SHEET No.		
T.B.C.	TS-0401		

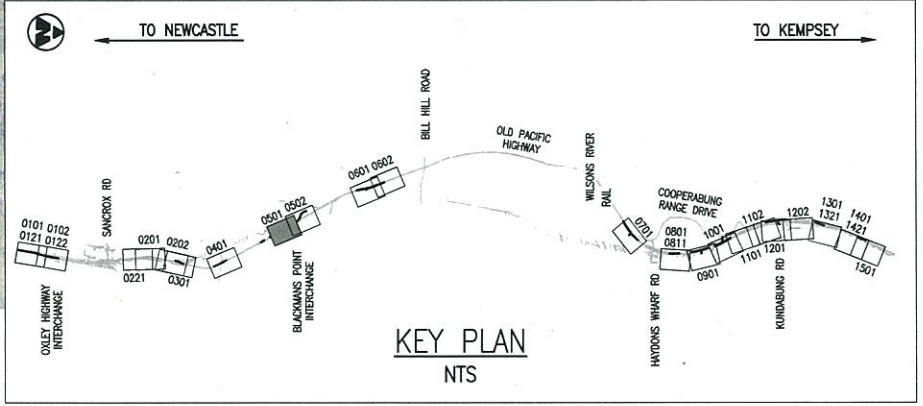


LEGEND

- EXISTING PAVEMENT
- SURVEY
- FINAL DESIGN
- CADASTRAL (ACCURACY UNKNOWN)
- SITE BOUNDARY
- SITE BOUNDARY (OFFSET DISTANCE VARIES)
- LOCAL ROAD CORRIDOR BOUNDARY (AS MODIFIED FOR TENDER DESIGN)
- LOCAL ROAD CORRIDOR BOUNDARY
- AREA OF TEMPORARY PAVEMENT

NOTES:

1. REDUCE SPEED THROUGH BLACKMANS POINT INTERCHANGE TO 60KPH DURING THIS STAGE.
2. TEMPORARY INTERSECTION PROVIDED FOR LEFT IN/LEFT OUT ACCESS UTILISING THE EXISTING OVERTAKING LANE TO THE SOUTH OF THE STAGE 2 SIDETRACK.
3. PROVIDE A NORTHBOUND LANE DROP TO CLOSE THE EXISTING OVERTAKING LANE SOUTH OF THE PROPOSED SITE GATE AT STN. 7500.



NOT FOR CONSTRUCTION

ISSUE	DATE	ISSUE / AMENDMENT DESCRIPTION
1		TENDER ISSUE

This sheet may be prepared using colour and may be incomplete if copied

SCALES	
0 10 20 30 40m	
CO-ORDINATE SYSTEM:	MGA Zone 56
HEIGHT DATUM:	A.H.D.

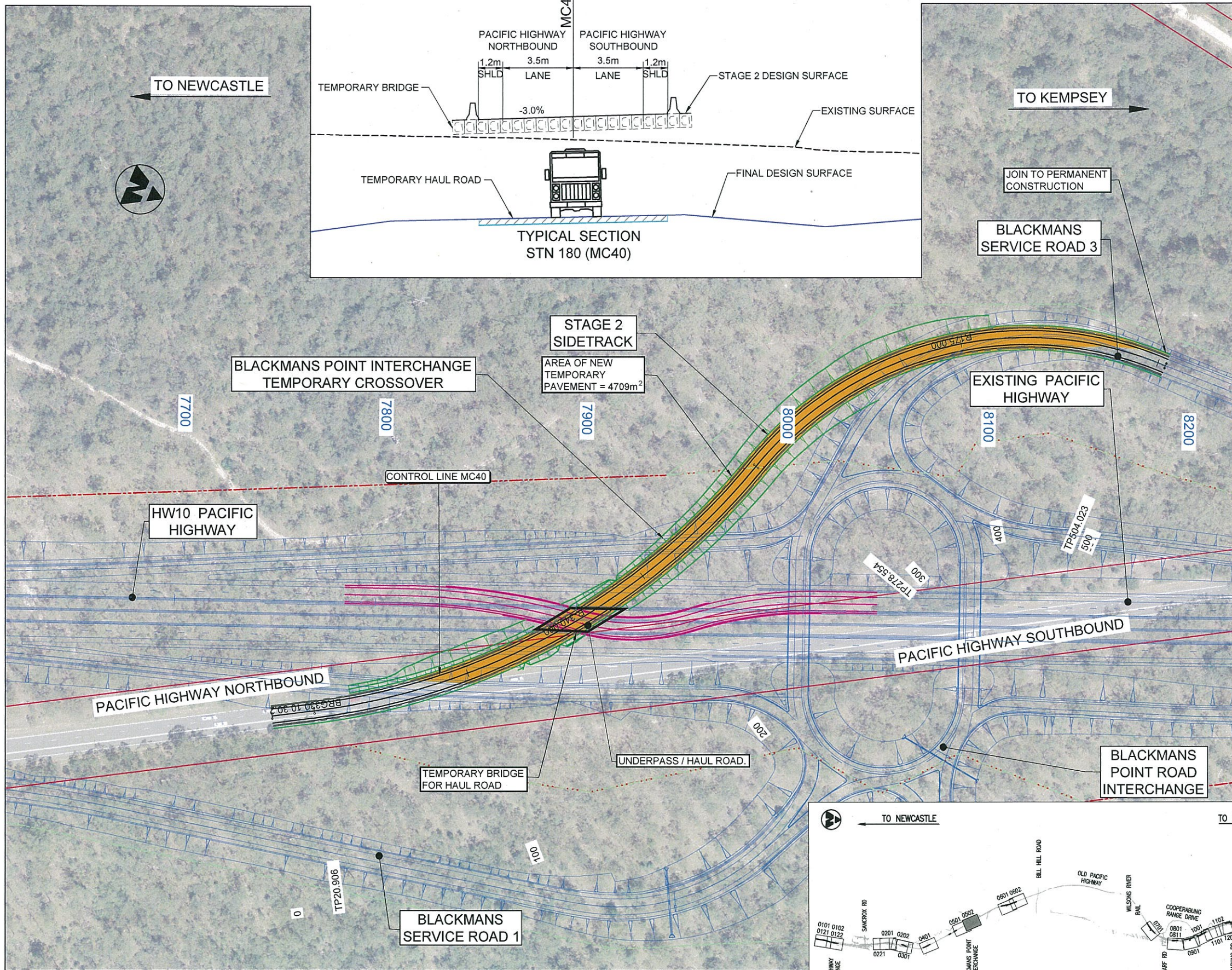
Lend Lease

DESIGNED: .TI.
REVIEWED: .AO.

ROADS AND MARITIME SERVICES

PACIFIC HWY UPGRADE - OXLEY HWY TO KUNDABUNG
HORIZONTAL AND VERTICAL DESIGN
SIDETRACK TO BLACKMANS POINT
STAGE 2
GENERAL ARRANGEMENT - SHEET 1

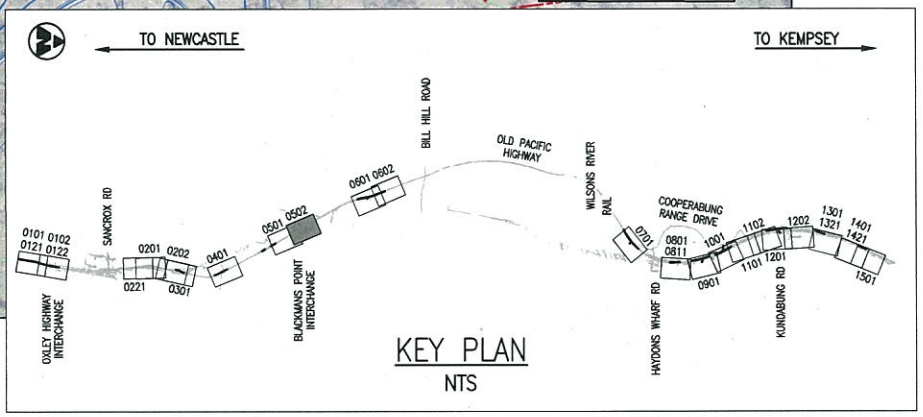
DRAWING OH2K-CIV-TS-0501	STAGE TENDER	VOL 1	ISSUE 1
REGISTRATION NUMBER T.B.C.		SHEET No. TS-0501	



LEGEND

- EXISTING PAVEMENT
- SURVEY
- FINAL DESIGN
- CADASTRAL (ACCURACY UNKNOWN)
- SITE BOUNDARY
- SITE BOUNDARY (OFFSET DISTANCE VARIES)
- LOCAL ROAD CORRIDOR BOUNDARY (AS MODIFIED FOR TENDER DESIGN)
- LOCAL ROAD CORRIDOR BOUNDARY
- AREA OF TEMPORARY PAVEMENT

- NOTES:**
1. REDUCE SPEED THROUGH BLACKMANS POINT INTERCHANGE TO 60KPH DURING THIS STAGE.
 2. PROVIDE A LANE DROP/CLOSE THE EXISTING OVERTAKING LANE TO THE SOUTH.



NOT FOR CONSTRUCTION

1	TENDER ISSUE	
ISSUE	DATE	ISSUE / AMENDMENT DESCRIPTION
This sheet may be prepared using colour and may be incomplete if copied		

SCALES

0 10 20 30 40m

CO-ORDINATE SYSTEM: MGA Zone 56 HEIGHT DATUM: A.H.D.

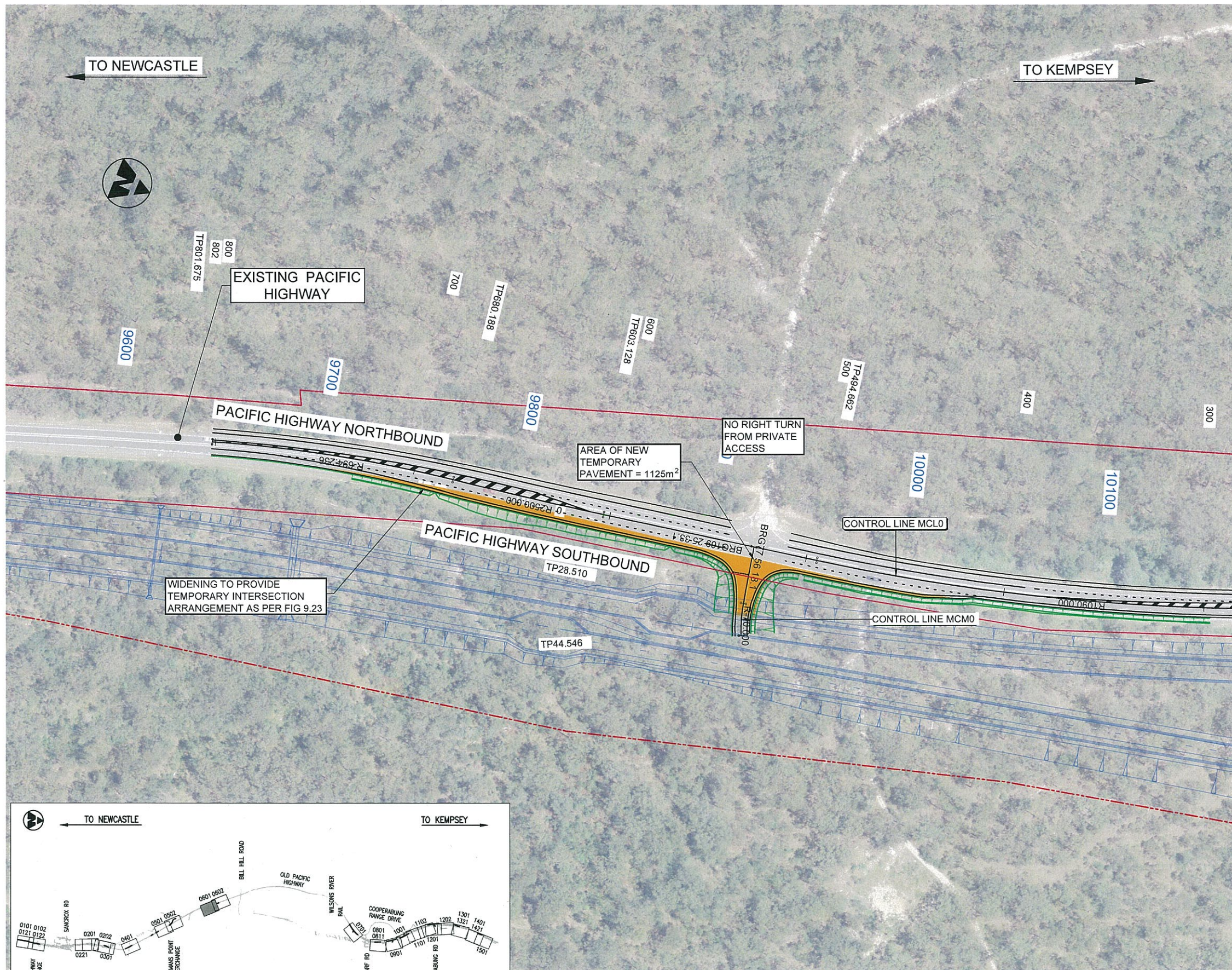
Lend Lease

DESIGNED: .TI.
REVIEWED: .AO.

ROADS AND MARITIME SERVICES

PACIFIC HWY UPGRADE - OXLEY HWY TO KUNDABUNG
HORIZONTAL AND VERTICAL DESIGN
SIDETRACK TO BLACKMANS POINT
STAGE 2
GENERAL ARRANGEMENT - SHEET 2

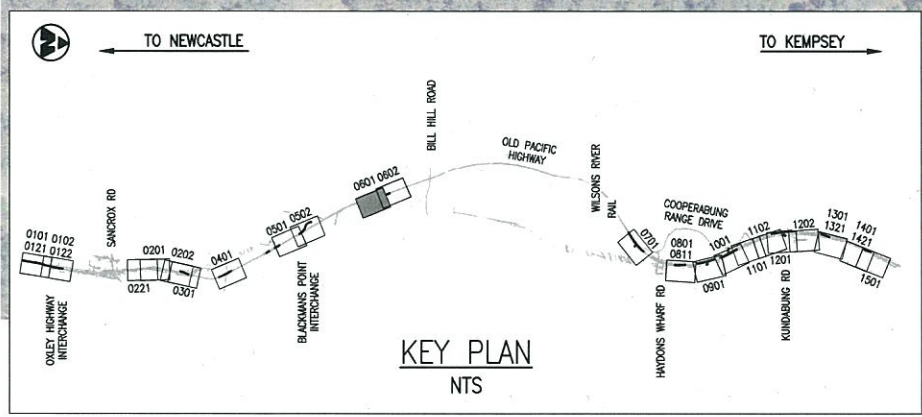
DRAWING OH2K-CIV-TS-0502	STAGE TENDER	VOL 1	ISSUE 1
REGISTRATION NUMBER T.B.C.		SHEET No. TS-0502	



LEGEND

	EXISTING PAVEMENT
	SURVEY
	FINAL DESIGN
	CADASTRAL (ACCURACY UNKNOWN)
	SITE BOUNDARY
	SITE BOUNDARY (OFFSET DISTANCE VARIES)
	LOCAL ROAD CORRIDOR BOUNDARY (AS MODIFIED FOR TENDER DESIGN)
	LOCAL ROAD CORRIDOR BOUNDARY
	AREA OF TEMPORARY PAVEMENT

- NOTES:**
1. TEMPORARY INTERSECTION AS PER FIG 9.23 FOR ACCESS FROM STAGE 1 AND 2 FROM EXISTING PAVEMENT.
 2. PROPERTY ACCESS OPPOSITE SITE ENTRY TO BE LEFT IN/LEFT OUT ONLY.



NOT FOR CONSTRUCTION

ISSUE	DATE	ISSUE / AMENDMENT DESCRIPTION
1		TENDER ISSUE

This sheet may be prepared using colour and may be incomplete if copied

SCALES

0 10 20 30 40m

CO-ORDINATE SYSTEM: MGA Zone 56 HEIGHT DATUM: A.H.D.

Lend Lease

DESIGNED: .TI.
 REVIEWED: .AO.

ROADS AND MARITIME SERVICES

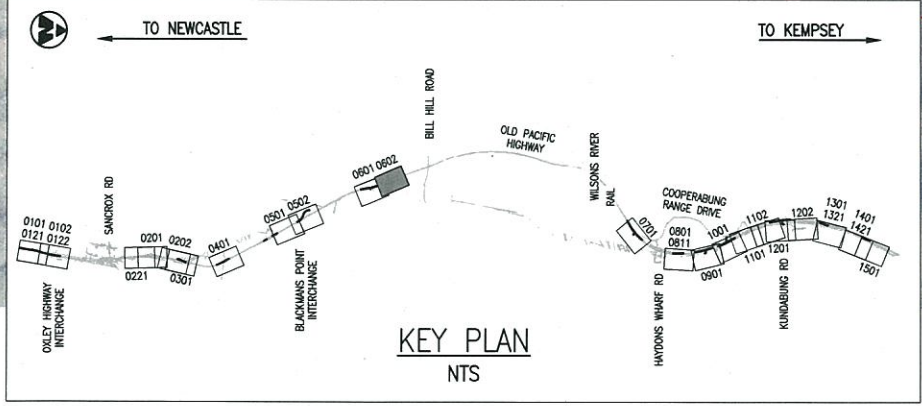
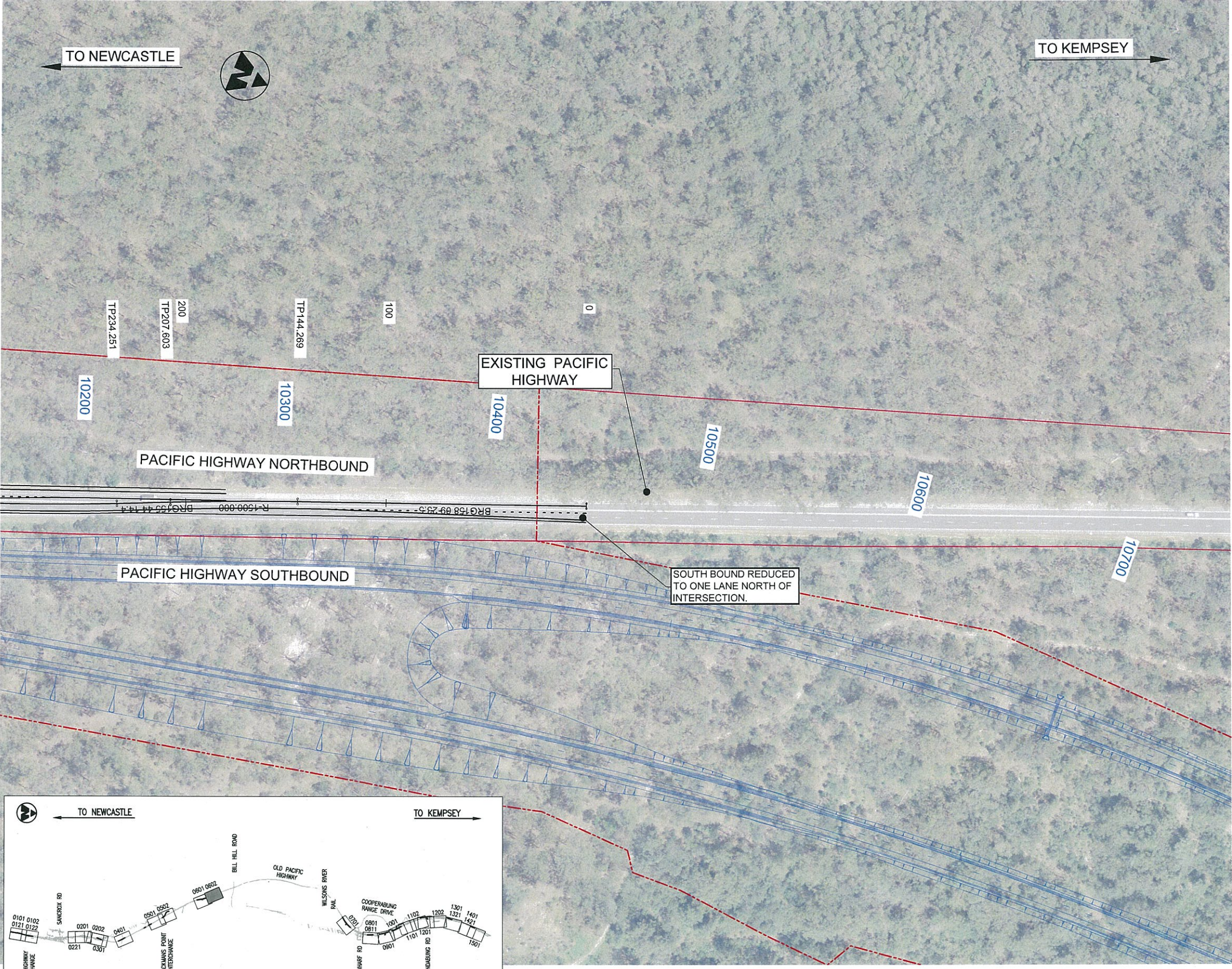
PACIFIC HWY UPGRADE - OXLEY HWY TO KUNDABUNG
 HORIZONTAL AND VERTICAL DESIGN
 TEMPORARY INTERSECTION STN 9900
 STAGE 1 AND 2
 GENERAL ARRANGEMENT - SHEET 1

DRAWING OH2K-CIV-TS-0601	STAGE TENDER	VOL 1	ISSUE 1
REGISTRATION NUMBER T.B.C.	SHEET No. TS-0601		

PRODUCED: 3 September 2013 AT 8:41:37 PM USER: Adam

PLOT DRIVER: NONE
 FILE PATH: S:\01_Projects\90002\ACADDRAWINGS\OH2K-CIV-TS-0602.dwg

PEN TABLE: RMS_A3.ctb
 0 15 10 15 20
 A3 ORIGINAL



LEGEND

	EXISTING PAVEMENT
	SURVEY
	FINAL DESIGN
	CADASTRAL (ACCURACY UNKNOWN)
	SITE BOUNDARY
	SITE BOUNDARY (OFFSET DISTANCE VARIES)
	LOCAL ROAD CORRIDOR BOUNDARY (AS MODIFIED FOR TENDER DESIGN)
	LOCAL ROAD CORRIDOR BOUNDARY
	AREA OF TEMPORARY PAVEMENT

- NOTES:**
1. TEMPORARY INTERSECTION AS PER FIG 9.23.
 2. LANE DROP FOR SOUTHBOUND TRAFFIC PROVIDED NORTH OF NEW TEMPORARY INTERSECTION

NOT FOR CONSTRUCTION

1	DATE	ISSUE / AMENDMENT DESCRIPTION
1		TENDER ISSUE

This sheet may be prepared using colour and may be incomplete if copied

SCALES
 0 10 20 30 40m

CO-ORDINATE SYSTEM: MGA Zone 56 HEIGHT DATUM: A.H.D.

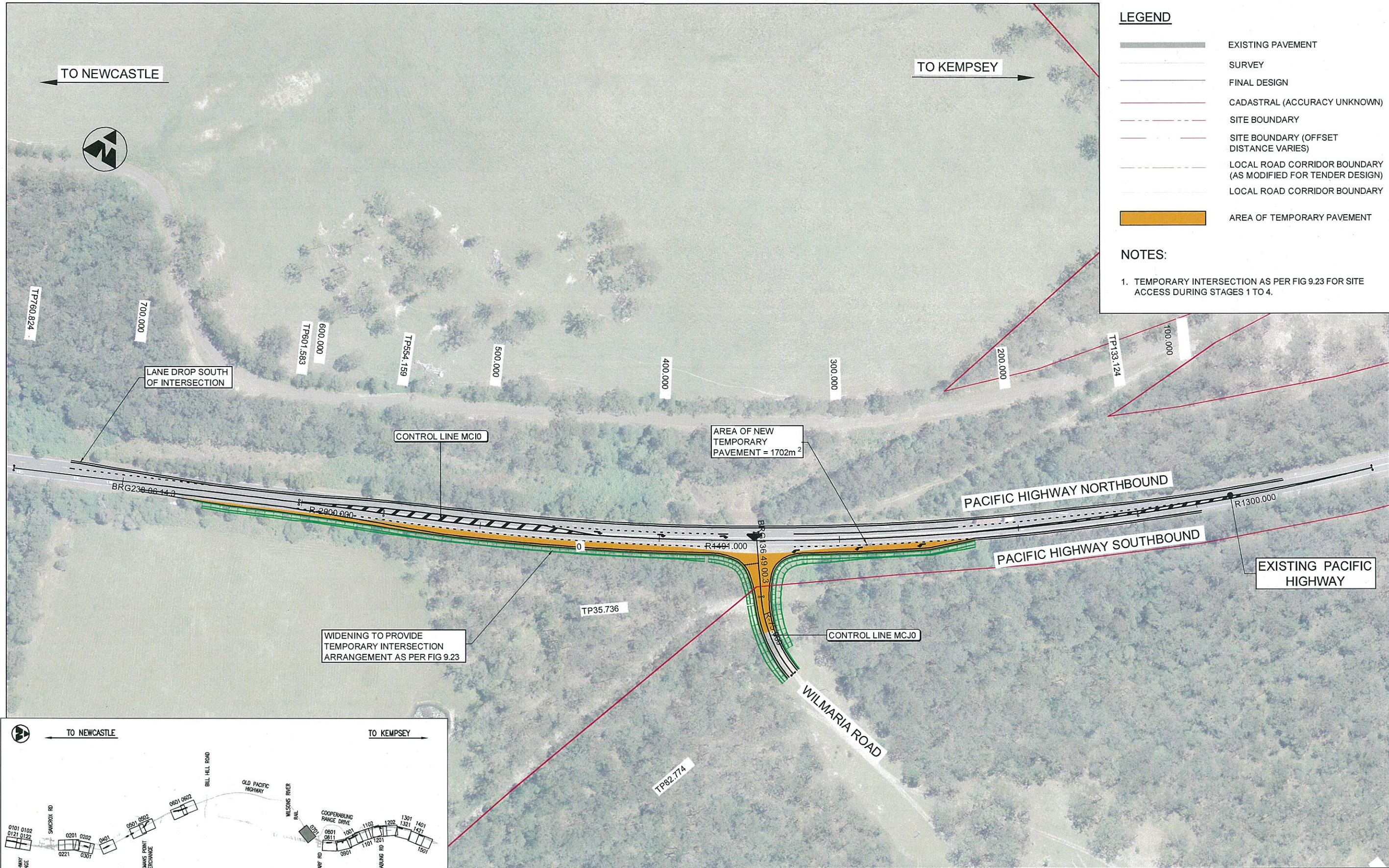
Lend Lease

DESIGNED: .T.I.
 REVIEWED: .A.O.

ROADS AND MARITIME SERVICES

PACIFIC HWY UPGRADE - OXLEY HWY TO KUNDABUNG
 HORIZONTAL AND VERTICAL DESIGN
 TEMPORARY INTERSECTION STN 9900
 STAGE 1 AND 2
 GENERAL ARRANGEMENT - SHEET 2

DRAWING OH2K-CIV-TS-0602	STAGE TENDER	VOL 1	ISSUE 1
REGISTRATION NUMBER T.B.C.	SHEET No. TS-0602		

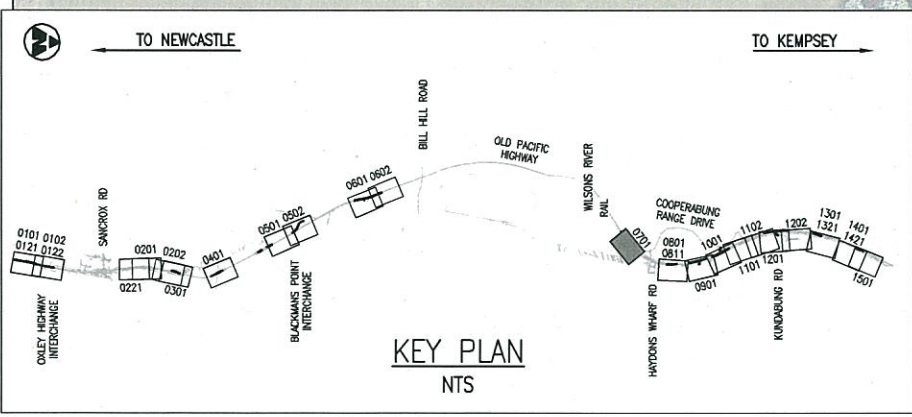


LEGEND

- EXISTING PAVEMENT
- SURVEY
- FINAL DESIGN
- CADASTRAL (ACCURACY UNKNOWN)
- SITE BOUNDARY
- SITE BOUNDARY (OFFSET DISTANCE VARIES)
- LOCAL ROAD CORRIDOR BOUNDARY (AS MODIFIED FOR TENDER DESIGN)
- LOCAL ROAD CORRIDOR BOUNDARY
- AREA OF TEMPORARY PAVEMENT

NOTES:

- TEMPORARY INTERSECTION AS PER FIG 9.23 FOR SITE ACCESS DURING STAGES 1 TO 4.



NOT FOR CONSTRUCTION

ISSUE	DATE	ISSUE / AMENDMENT DESCRIPTION
1		TENDER ISSUE

This sheet may be prepared using colour and may be incomplete if copied

SCALES

CO-ORDINATE SYSTEM: MGA Zone 56 HEIGHT DATUM: A.H.D.

Lend Lease

DESIGNED: . . . T.I
REVIEWED: . . . A.O

ROADS AND MARITIME SERVICES

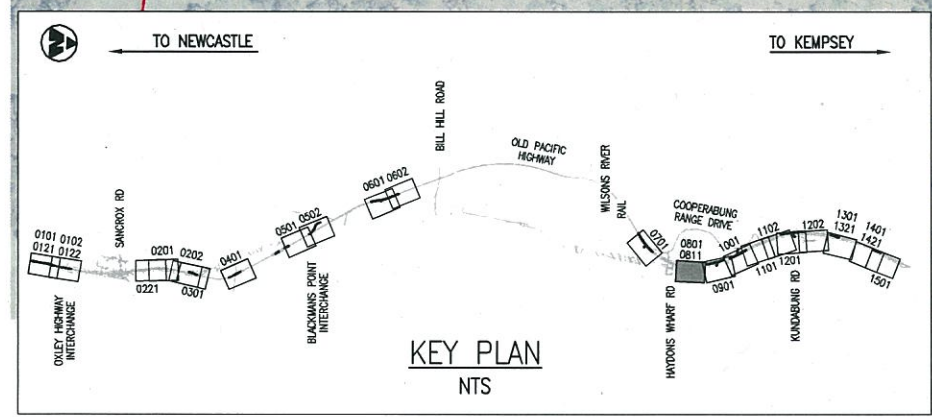
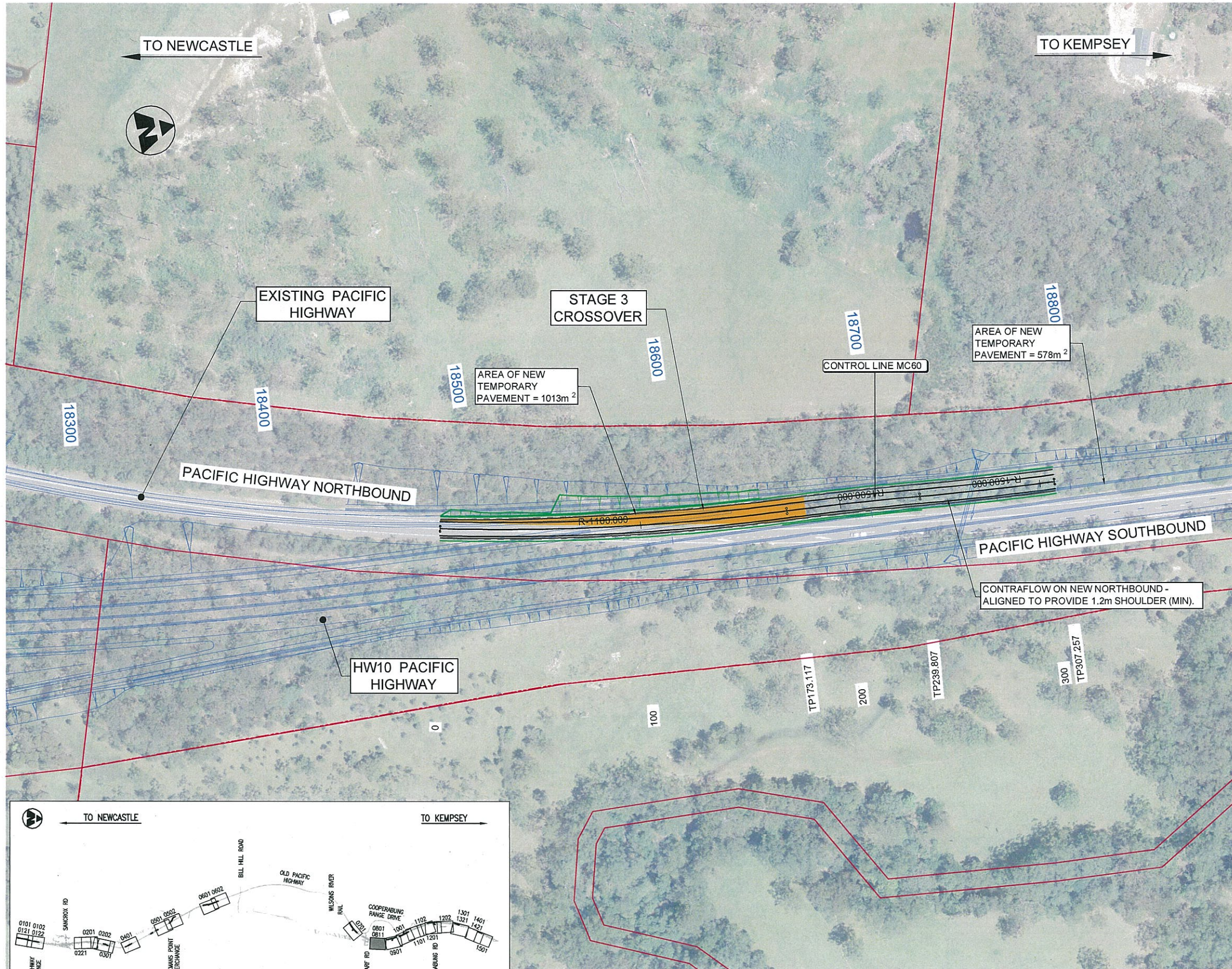
PACIFIC HWY UPGRADE - OXLEY HWY TO KUNDABUNG
HORIZONTAL AND VERTICAL DESIGN
TEMPORARY INTERSECTION - OLD PACIFIC HWY
STAGE 1 TO 4
GENERAL ARRANGEMENT

DRAWING OH2K-CIV-TS-0701	STAGE TENDER	VOL 1	ISSUE 1
REGISTRATION NUMBER T.B.C.	SHEET No. TS-0701		

PRODUCED: 3 September 2013 AT 7:54:22 PM USER: Tegan

PLOT DRIVER: NONE
 FILE PATH: S:\01 Projects\90002\ACADDRAWINGS\CH2K-CIV-TS-0801.dwg

A3 ORIGINAL



LEGEND

	EXISTING PAVEMENT
	SURVEY
	FINAL DESIGN
	CADASTRAL (ACCURACY UNKNOWN)
	SITE BOUNDARY
	SITE BOUNDARY (OFFSET DISTANCE VARIES)
	LOCAL ROAD CORRIDOR BOUNDARY (AS MODIFIED FOR TENDER DESIGN)
	LOCAL ROAD CORRIDOR BOUNDARY
	AREA OF TEMPORARY PAVEMENT

- NOTES:**
- CROSSOVER DESIGNED FOR 80KPH FOR CONNECTION BETWEEN EXISTING NORTHBOUND AND FINAL NORTHBOUND PAVEMENTS IN STAGE 3.

NOT FOR CONSTRUCTION

ISSUE	DATE	ISSUE / AMENDMENT DESCRIPTION
1		TENDER ISSUE

This sheet may be prepared using colour and may be incomplete if copied

SCALES

CO-ORDINATE SYSTEM: MGA Zone 56 HEIGHT DATUM: A.H.D.

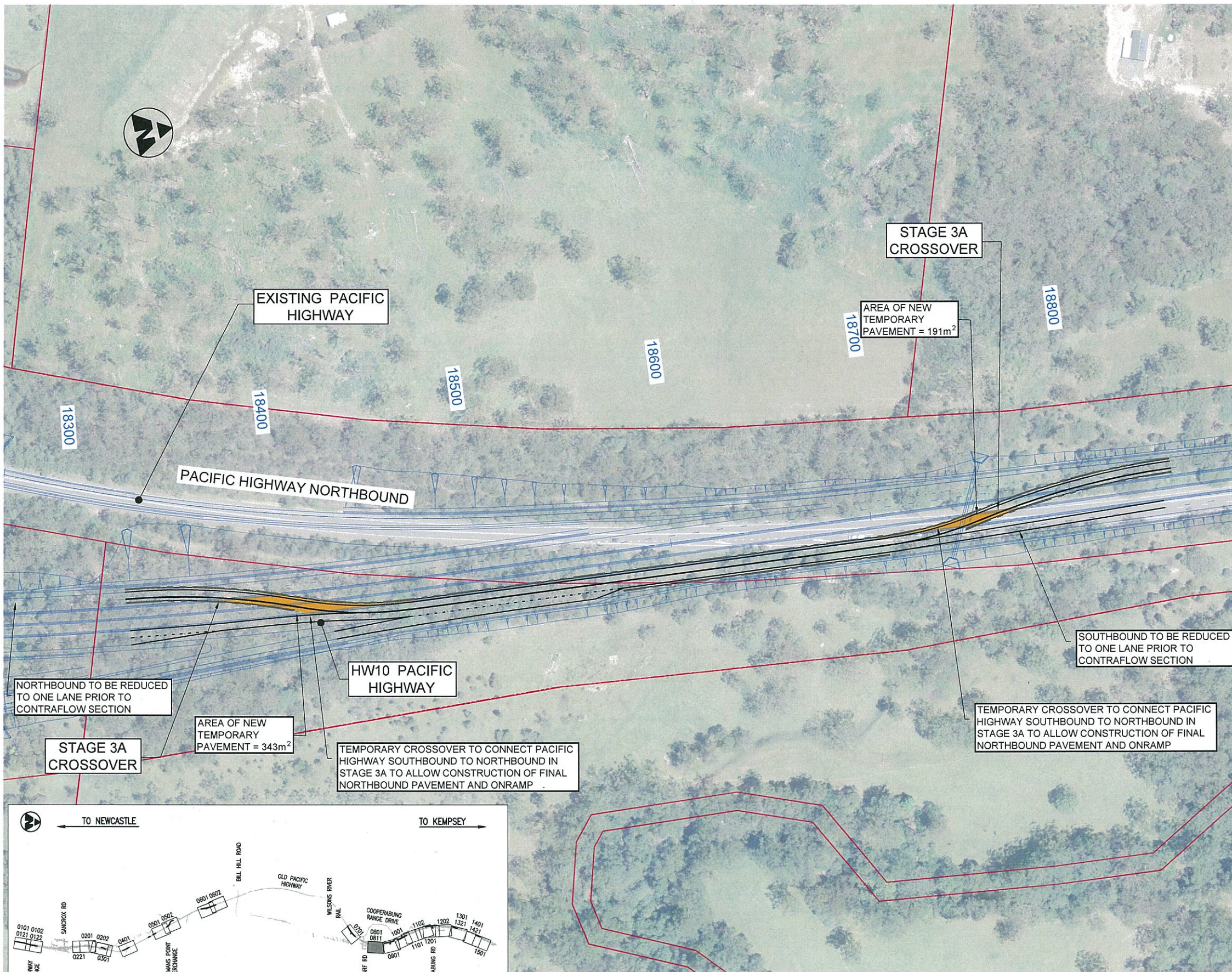
Lend Lease

DESIGNED: .TJ.
 REVIEWED: .AO.

ROADS AND MARITIME SERVICES

PACIFIC HWY UPGRADE - OXLEY HWY TO KUNDABUNG
 HORIZONTAL AND VERTICAL DESIGN
 CROSSOVER STN 18500
 STAGE 3
 GENERAL ARRANGEMENT

DRAWING OH2K-CIV-TS-0801	STAGE TENDER	VOL 1	ISSUE 1
REGISTRATION NUMBER T.B.C.	SHEET No. TS-0801		

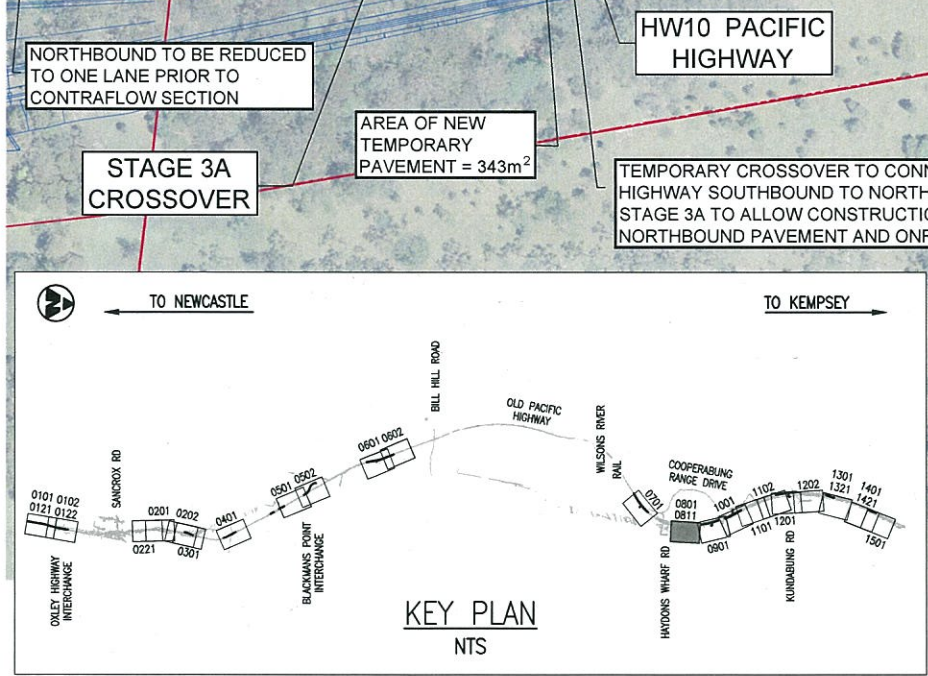


LEGEND

	EXISTING PAVEMENT
	SURVEY
	FINAL DESIGN
	CADASTRAL (ACCURACY UNKNOWN)
	SITE BOUNDARY
	SITE BOUNDARY (OFFSET DISTANCE VARIES)
	LOCAL ROAD CORRIDOR BOUNDARY (AS MODIFIED FOR TENDER DESIGN)
	LOCAL ROAD CORRIDOR BOUNDARY
	AREA OF TEMPORARY PAVEMENT

NOTES:

- CROSSOVER DESIGNED FOR 60KPH FOR CONNECTION BETWEEN FINAL NORTHBOUND AND FINAL SOUTHBOUND PAVEMENTS IN STAGE 3A TO ALLOW COMPLETION OF WORKS PREVIOUSLY UNDER TRAFFIC.



NOT FOR CONSTRUCTION

1	TENDER ISSUE
ISSUE	DATE
This sheet may be prepared using colour and may be incomplete if copied	

SCALES

0 10 20 30 40m

CO-ORDINATE SYSTEM: MGA Zone 56 HEIGHT DATUM: A.H.D.

Lend Lease

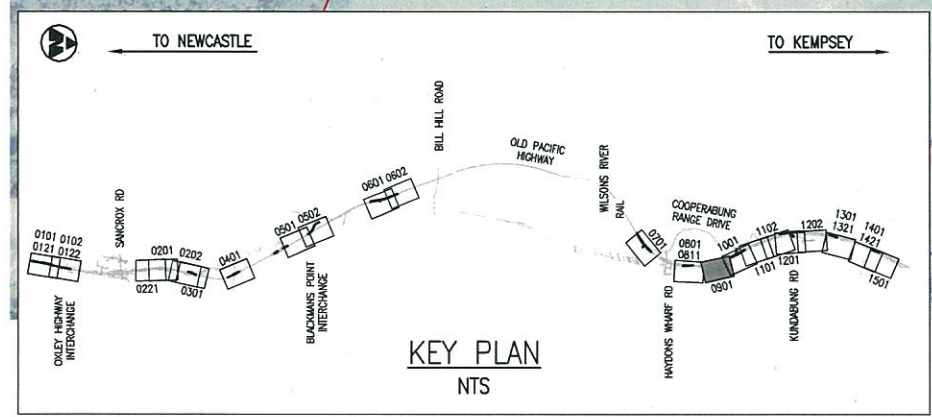
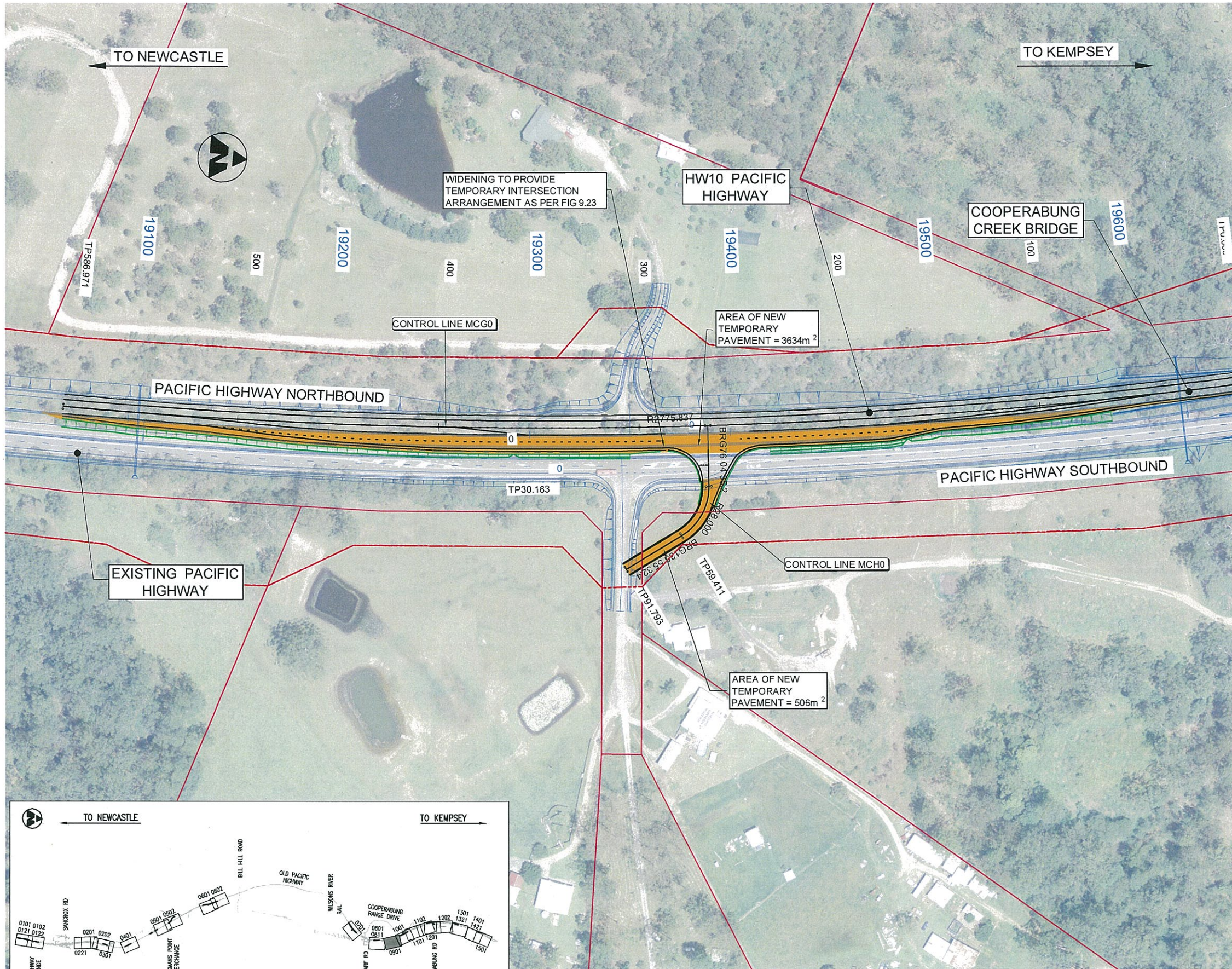
DESIGNED: .T.I.

REVIEWED: .A.O.

ROADS AND MARITIME SERVICES

PACIFIC HWY UPGRADE - OXLEY HWY TO KUNDABUNG
 HORIZONTAL AND VERTICAL DESIGN
 CROSSOVERS STN 18400 AND STN 18800
 STAGE 3A
 GENERAL ARRANGEMENT

DRAWING OH2K-CIV-TS-0811	STAGE TENDER	VOL 1	ISSUE 1
REGISTRATION NUMBER T.B.C.	SHEET No. TS-0811		



LEGEND

	EXISTING PAVEMENT
	SURVEY
	FINAL DESIGN
	CADASTRAL (ACCURACY UNKNOWN)
	SITE BOUNDARY
	SITE BOUNDARY (OFFSET DISTANCE VARIES)
	LOCAL ROAD CORRIDOR BOUNDARY (AS MODIFIED FOR TENDER DESIGN)
	LOCAL ROAD CORRIDOR BOUNDARY
	AREA OF TEMPORARY PAVEMENT

NOTES:

- TEMPORARY INTERSECTION CONSTRUCTED AS PER FIG. 9.23 FOR ACCESS IN STAGE 3.

NOT FOR CONSTRUCTION

1	TENDER ISSUE
ISSUE	DATE
ISSUE / AMENDMENT DESCRIPTION	
This sheet may be prepared using colour and may be incomplete if copied	

SCALES

0 10 20 30 40m

CO-ORDINATE SYSTEM: MGA Zone 56 HEIGHT DATUM: A.H.D.

Lend Lease

DESIGNED: .TJ.
 REVIEWED: .AO.

ROADS AND MARITIME SERVICES

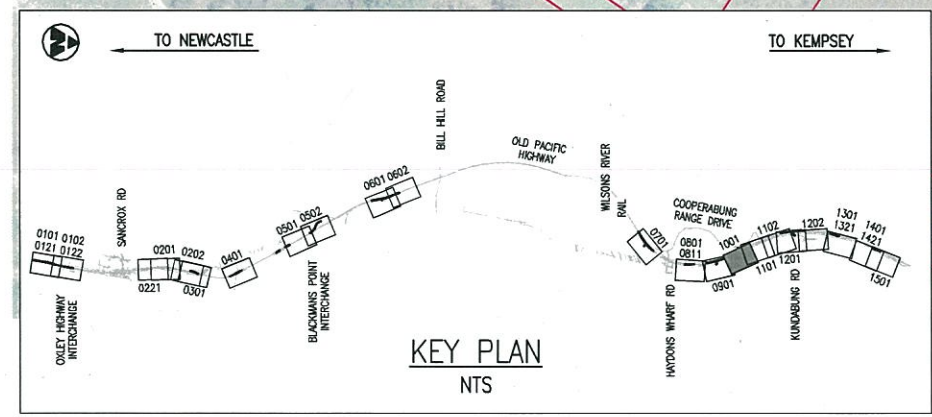
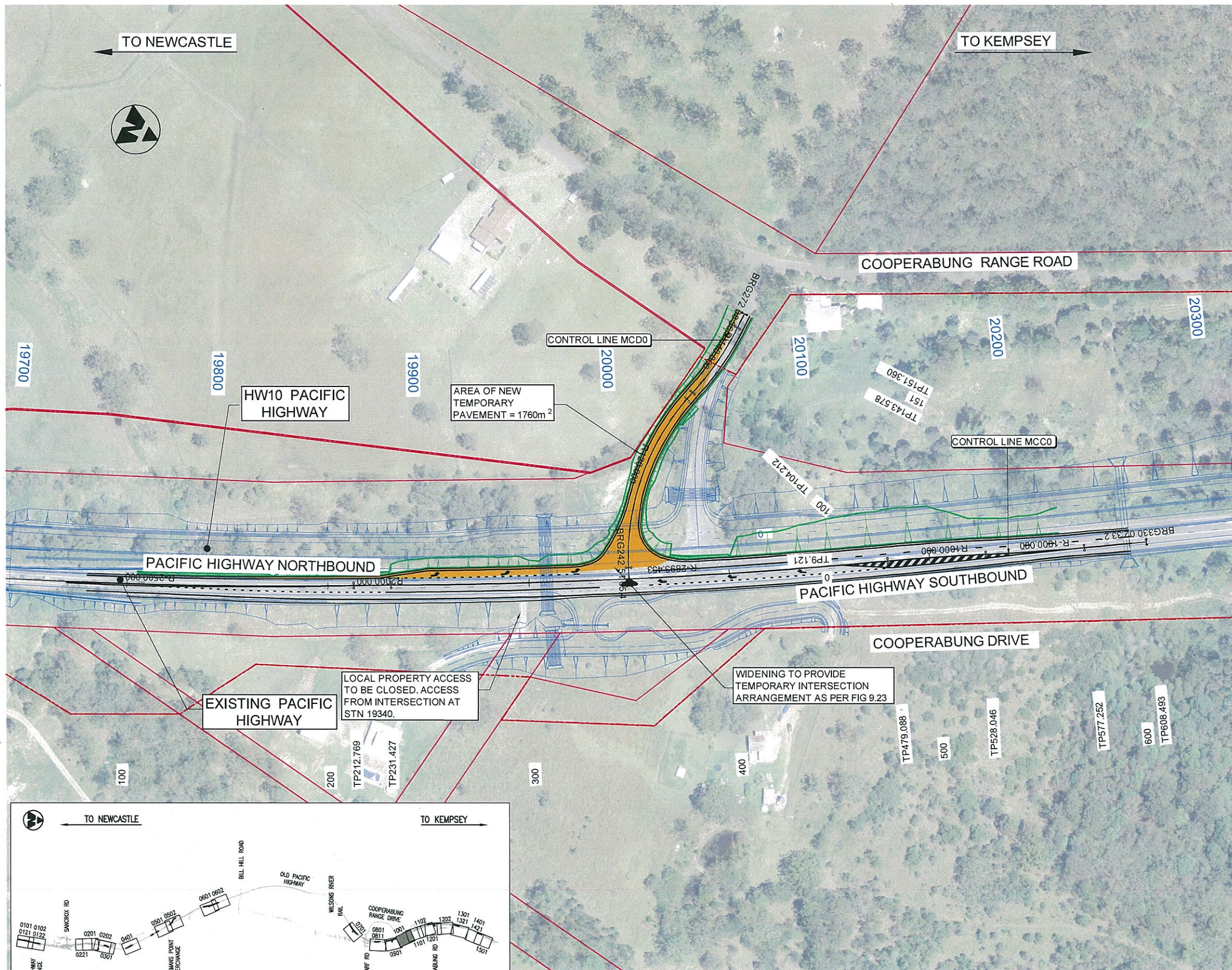
PACIFIC HWY UPGRADE - OXLEY HWY TO KUNDABUNG
 HORIZONTAL AND VERTICAL DESIGN
 INTERSECTION AT STN 19400
 STAGE 3
 GENERAL ARRANGEMENT

DRAWING OH2K-CIV-TS-0901	STAGE TENDER	VOL 1	ISSUE 1
REGISTRATION NUMBER T.B.C.	SHEET No. TS-0901		

PRODUCED: 3 September 2013 AT 7:37:17 PM USER: Tegan

PLOT DRIVER: NONE
 FILE PATH: S:\01_P\Projects\90002\ACAD\DRAWINGS\OH2K-CIV-TS-1001.dwg

A3 ORIGINAL



LEGEND

	EXISTING PAVEMENT
	SURVEY
	FINAL DESIGN
	CADASTRAL (ACCURACY UNKNOWN)
	SITE BOUNDARY
	SITE BOUNDARY (OFFSET DISTANCE VARIES)
	LOCAL ROAD CORRIDOR BOUNDARY (AS MODIFIED FOR TENDER DESIGN)
	LOCAL ROAD CORRIDOR BOUNDARY
	AREA OF TEMPORARY PAVEMENT

NOTES:

- TEMPORARY INTERSECTION CONSTRUCTED AS PER FIG. 9.23 FOR COOPERABUNG ROAD ACCESS IN STAGE 1 AND 2.

NOT FOR CONSTRUCTION

ISSUE	DATE	ISSUE / AMENDMENT DESCRIPTION
1		TENDER ISSUE

This sheet may be prepared using colour and may be incomplete if copied

SCALES
 0 10 20 30 40m

CO-ORDINATE SYSTEM: MGA Zone 56 HEIGHT DATUM: A.H.D.

Lend Lease

DESIGNED: .TJ.
 REVIEWED: .AO.

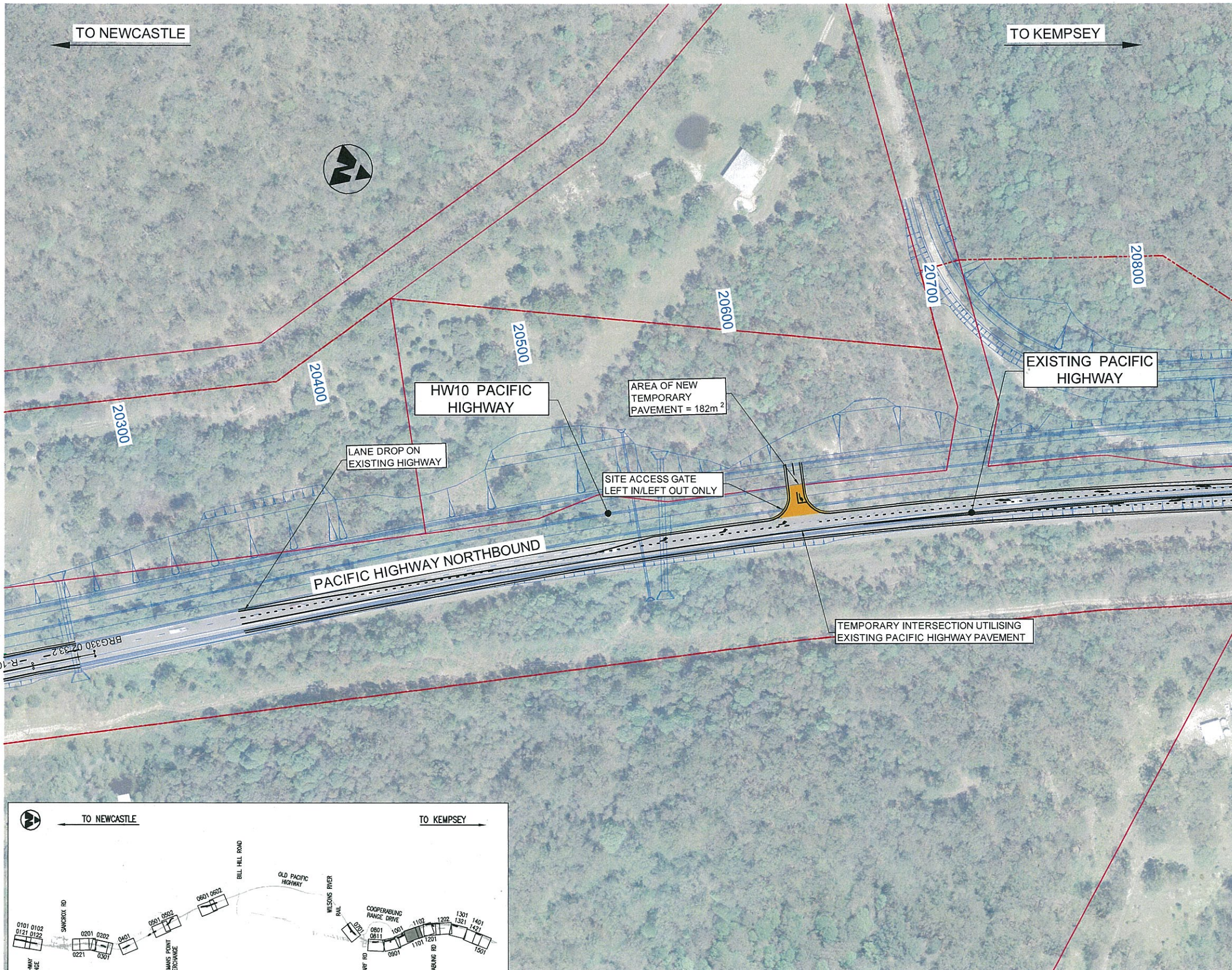
ROADS AND MARITIME SERVICES
 PACIFIC HWY UPGRADE - OXLEY HWY TO KUNDABUNG
 HORIZONTAL AND VERTICAL DESIGN
 INTERSECTION TO COOPERABUNG RANGE ROAD
 STAGE 1 AND 2
 GENERAL ARRANGEMENT

DRAWING OH2K-CIV-TS-1001	STAGE TENDER	VOL 1	ISSUE 1
REGISTRATION NUMBER T.B.C.	SHEET No. TS-1001		

PRODUCED: 3 September 2013 AT 7:38:04 PM USER: Tegan

PLOT DRIVER: NONE
 FILE PATH: S:\01_Projects\90002\CAD\DRAWINGS\OH2K-CIV-TS-1101.dwg

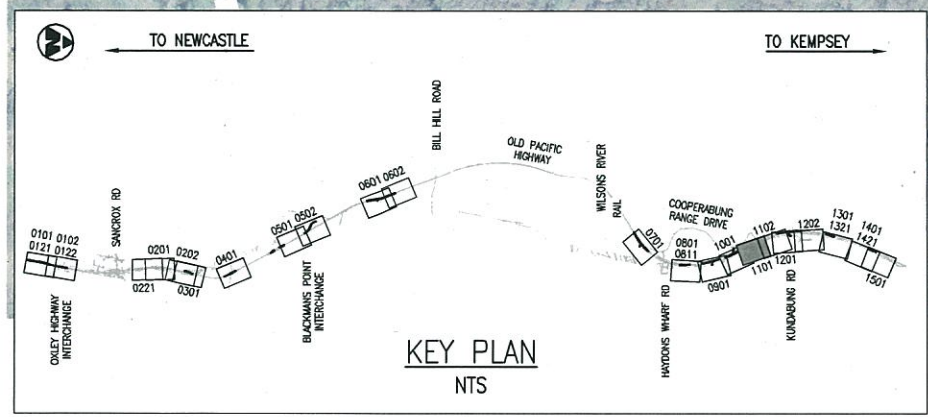
15 10 15 120
 A3 ORIGINAL



LEGEND

	EXISTING PAVEMENT
	SURVEY
	FINAL DESIGN
	CADASTRAL (ACCURACY UNKNOWN)
	SITE BOUNDARY
	SITE BOUNDARY (OFFSET DISTANCE VARIES)
	LOCAL ROAD CORRIDOR BOUNDARY (AS MODIFIED FOR TENDER DESIGN)
	LOCAL ROAD CORRIDOR BOUNDARY
	AREA OF TEMPORARY PAVEMENT

- NOTES:**
1. STAGGERED T TEMPORARY INTERSECTION UTILISING EXISTING PAVEMENT IN STAGES 1 AND 2.
 2. EXISTING OVERTAKING LANE CLOSED AND PACIFIC HIGHWAY RE-LINEMARKED TO PROVIDE FOR ONE NORTHBOUND AND ONE SOUTHBOUND LANE AND LEFT IN/ LEFT OUT DECELERATION AND ACCELERATION LANES FOR THE PROPOSED INTERSECTION AT STN 20600.
 3. EXISTING OVERTAKING LANE CLOSED AND PACIFIC HIGHWAY RE-LINEMARKED TO PROVIDE FOR ONE NORTHBOUND AND ONE SOUTHBOUND LANE AND RIGHT IN/ RIGHT OUT DECELERATION AND ACCELERATION LANES FOR THE PROPOSED INTERSECTION AT STN 21000



NOT FOR CONSTRUCTION

ISSUE	DATE	ISSUE / AMENDMENT DESCRIPTION
1		TENDER ISSUE

This sheet may be prepared usina colour and may be incomplete if copied

SCALES

0 10 20 30 40m

CO-ORDINATE SYSTEM: MGA Zone 56 HEIGHT DATUM: A.H.D.

Lend Lease

DESIGNED: .TJ.
 REVIEWED: .AO.

ROADS AND MARITIME SERVICES

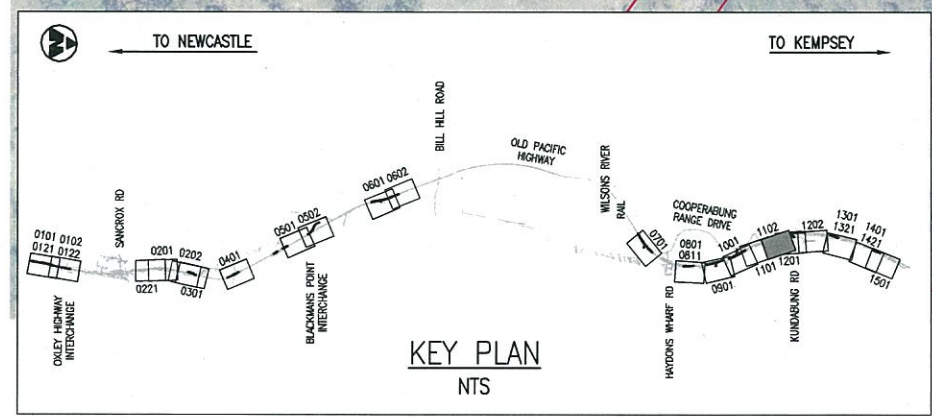
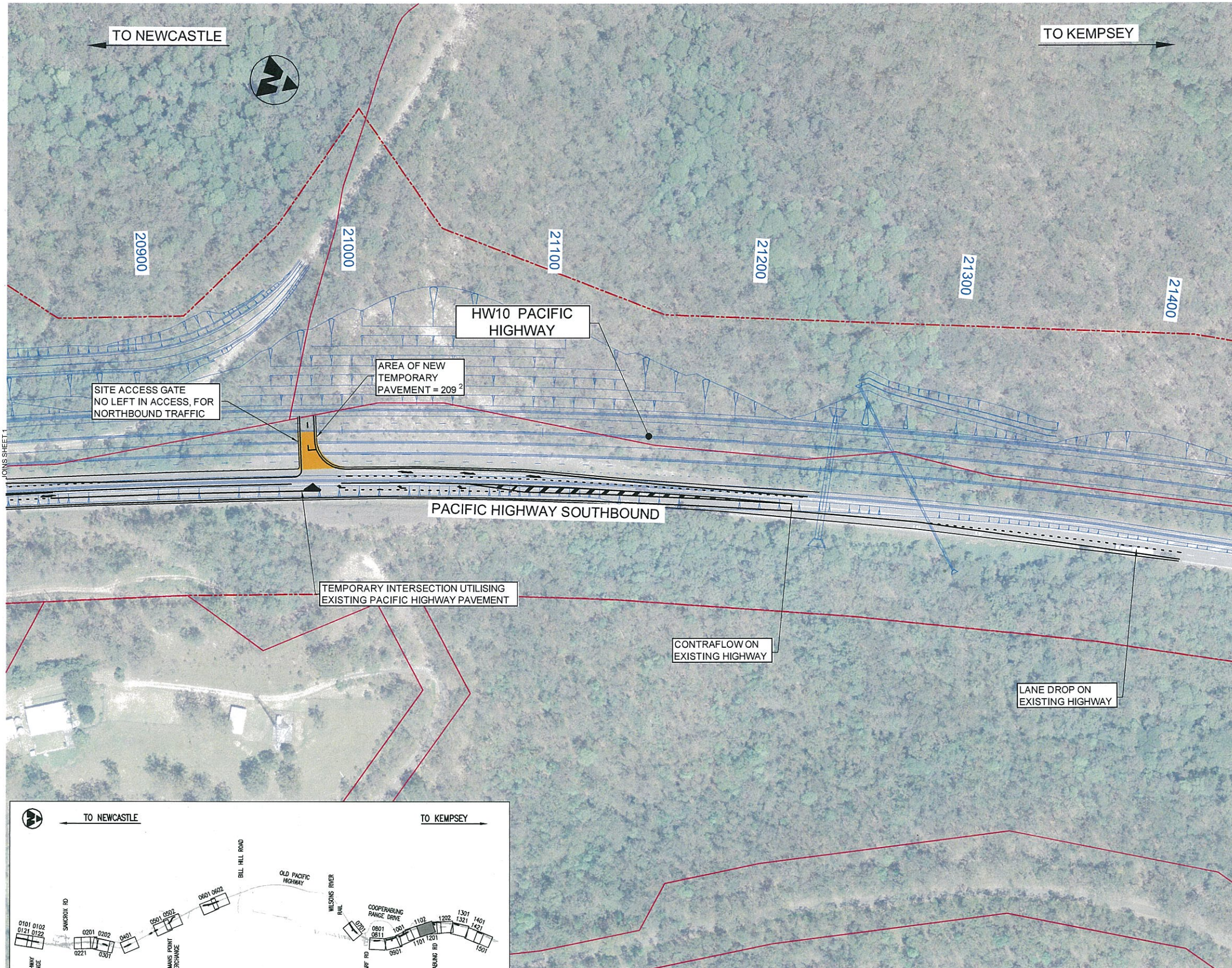
PACIFIC HWY UPGRADE - OXLEY HWY TO KUNDABUNG
 HORIZONTAL AND VERTICAL DESIGN
 STAGGERED T-INTERSECTION STN20600 - 21000
 STAGE 1 AND 2
 GENERAL ARRANGEMENT - SHEET 1

DRAWING OH2K-CIV-TS-1101	STAGE TENDER	VOL 1	ISSUE 1
REGISTRATION NUMBER T.B.C.	SHEET No. TS-1101		

PRODUCED: 3 September 2013 AT 7:58:58 PM USER: Tegan

PLOT DRIVER: NONE
 FILE PATH: S:\01_Projects\90002\CAD\DRAWINGS\CHK-CIV-TS-1102.dwg

1 5 10 15 20 25mm ON ORIGINAL
 A3 ORIGINAL



LEGEND

	EXISTING PAVEMENT
	SURVEY
	FINAL DESIGN
	CADASTRAL (ACCURACY UNKNOWN)
	SITE BOUNDARY
	SITE BOUNDARY (OFFSET DISTANCE VARIES)
	LOCAL ROAD CORRIDOR BOUNDARY (AS MODIFIED FOR TENDER DESIGN)
	LOCAL ROAD CORRIDOR BOUNDARY
	AREA OF TEMPORARY PAVEMENT

- NOTES:**
1. STAGGERED T TEMPORARY INTERSECTION UTILISING EXISTING PAVEMENT IN STAGES 1 AND 2.
 2. EXISTING OVERTAKING LANE CLOSED AND PACIFIC HIGHWAY RE-LINEMARKED TO PROVIDE FOR ONE NORTHBOUND AND ONE SOUTHBOUND LANE AND LEFT IN/ LEFT OUT DECELERATION AND ACCELERATION LANES FOR THE PROPOSED INTERSECTION AT STN 20600.
 3. EXISTING OVERTAKING LANE CLOSED AND PACIFIC HIGHWAY RE-LINEMARKED TO PROVIDE FOR ONE NORTHBOUND AND ONE SOUTHBOUND LANE AND RIGHT IN/ RIGHT OUT DECELERATION AND ACCELERATION LANES FOR THE PROPOSED INTERSECTION AT STN 21000

NOT FOR CONSTRUCTION

1		TENDER ISSUE
ISSUE	DATE	ISSUE / AMENDMENT DESCRIPTION
This sheet may be prepared using colour and may be incomplete if copied		

SCALES

0 10 20 30 40m

CO-ORDINATE SYSTEM: MGA Zone 56 HEIGHT DATUM: A.H.D.

Lend Lease

DESIGNED: .TJ.
 REVIEWED: .AQ.

ROADS AND MARITIME SERVICES

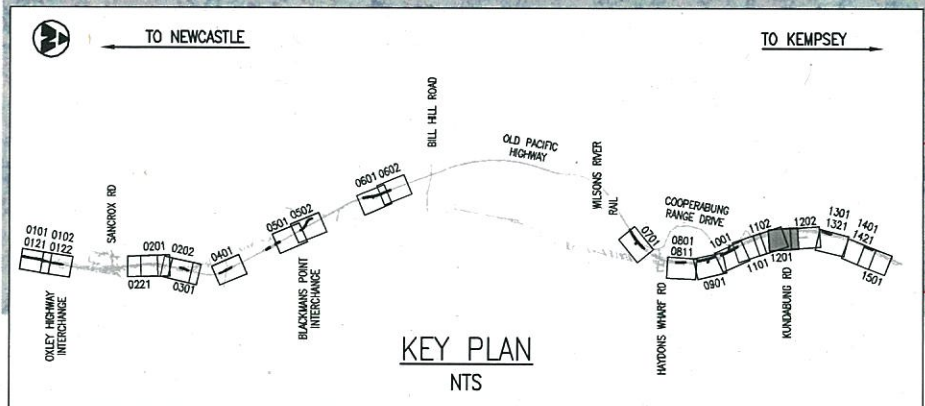
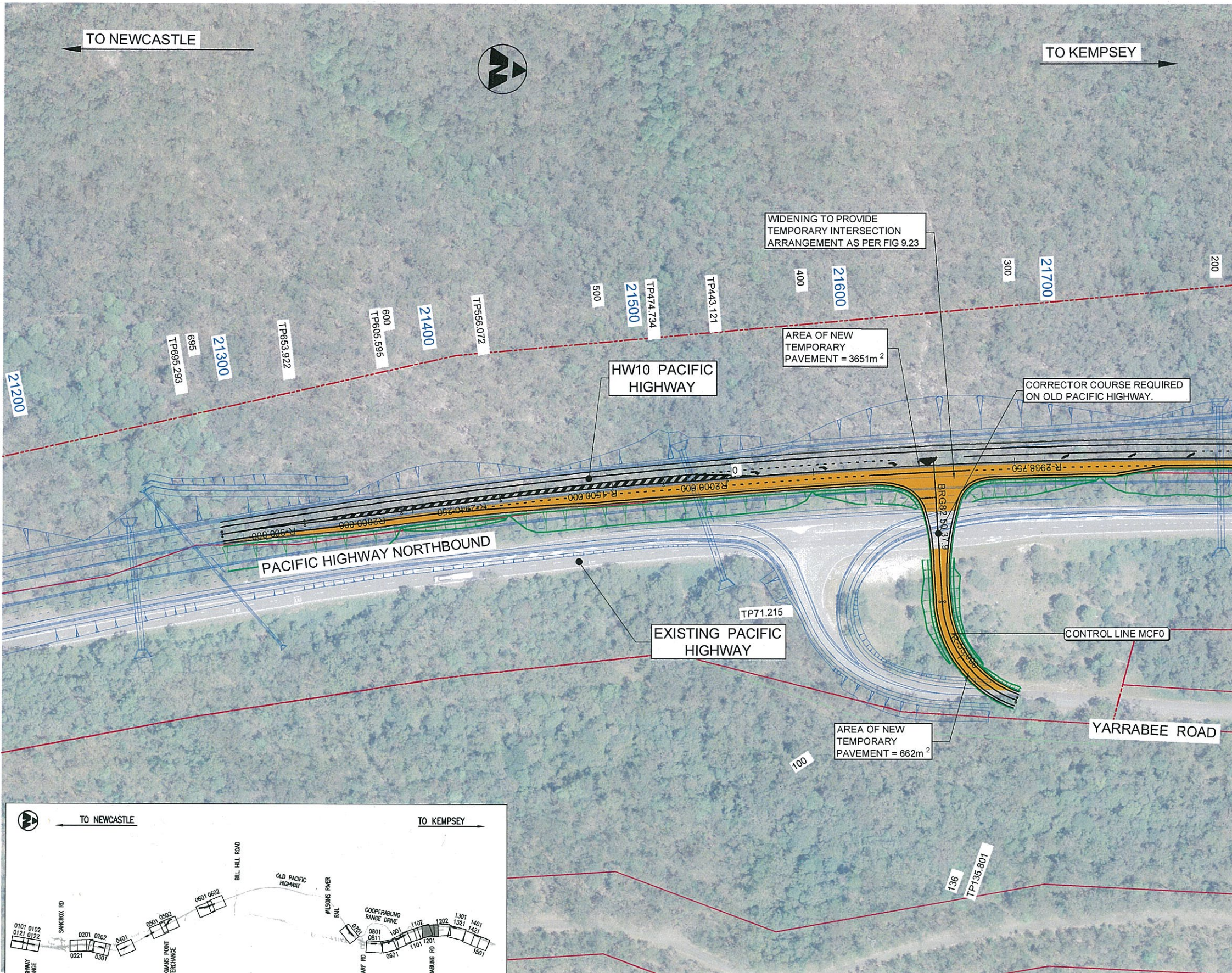
PACIFIC HWY UPGRADE - OXLEY HWY TO KUNDABUNG
 HORIZONTAL AND VERTICAL DESIGN
 STAGGERED T-INTERSECTION STN20600 - 21000
 STAGE 1 AND 2
 GENERAL ARRANGEMENT - SHEET 2

DRAWING OH2K-CIV-TS-1102	STAGE TENDER	VOL 1	ISSUE 1
REGISTRATION NUMBER T.B.C.	SHEET No. TS-1102		

PRODUCED: 3 September 2013 AT 7:39:23 PM USER: Tegan

FILE PATH: S:\01 Projects\90002\ACAD\DRAWINGS\CH2K-CIV-TS-1201.dwg

PLOT DRIVER: NONE
1:15 1:10 1:5 1:20 1:25mm ON ORIGINAL



LEGEND

	EXISTING PAVEMENT
	SURVEY
	FINAL DESIGN
	CADASTRAL (ACCURACY UNKNOWN)
	SITE BOUNDARY
	SITE BOUNDARY (OFFSET DISTANCE VARIES)
	LOCAL ROAD CORRIDOR BOUNDARY (AS MODIFIED FOR TENDER DESIGN)
	LOCAL ROAD CORRIDOR BOUNDARY
	AREA OF TEMPORARY PAVEMENT

NOTES:

- TEMPORARY INTERSECTION AS PER FIG 9.23 PROVIDED FOR YARRABEE ROAD ACCESS DURING STAGE 3.

NOT FOR CONSTRUCTION

1		TENDER ISSUE
ISSUE	DATE	ISSUE / AMENDMENT DESCRIPTION
This sheet may be prepared using colour and may be incomplete if copied		

SCALES

0 10 20 30 40m

CO-ORDINATE SYSTEM: MGA Zone 56 HEIGHT DATUM: A.H.D.

Lend Lease

DESIGNED: .TI
REVIEWED: .AO

ROADS AND MARITIME SERVICES

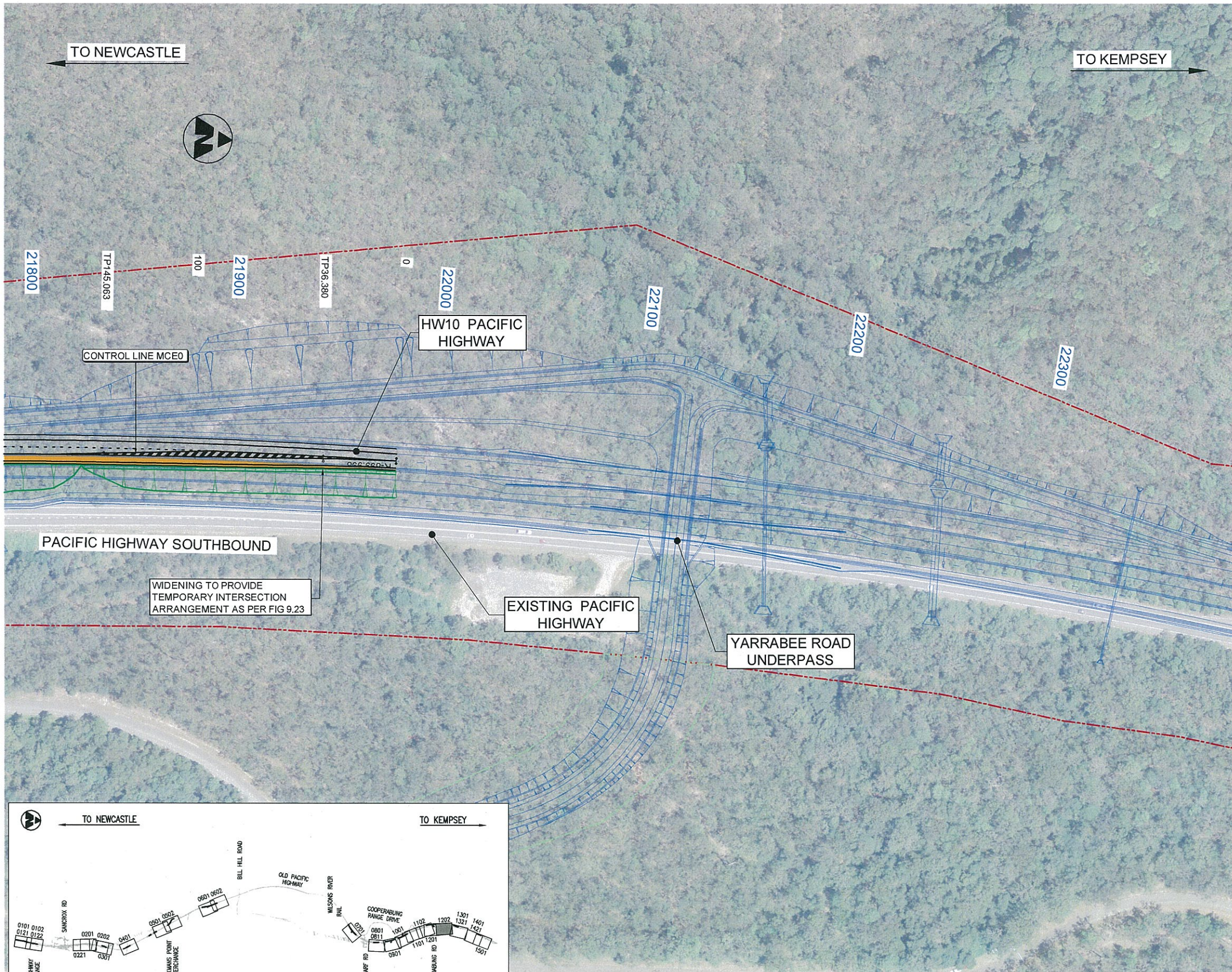
PACIFIC HWY UPGRADE - OXLEY HWY TO KUNDABUNG
HORIZONTAL AND VERTICAL DESIGN
INTERSECTION AT YARRABEE ROAD
STAGE 3
GENERAL ARRANGEMENT - SHEET 1

DRAWING OH2K-CIV-TS-1201	STAGE TENDER	VOL 1	ISSUE 1
REGISTRATION NUMBER T.B.C.		SHEET No. TS-1201	

PRODUCED: 3 September 2013 AT 7:39:59 PM USER: Tegan

FILE PATH: S:\01 Projects\90002\ACAD\DRAWINGS\CH2K-CIV-TS-1202.dwg

PLOT DRIVER: NONE
 A3 ORIGINAL

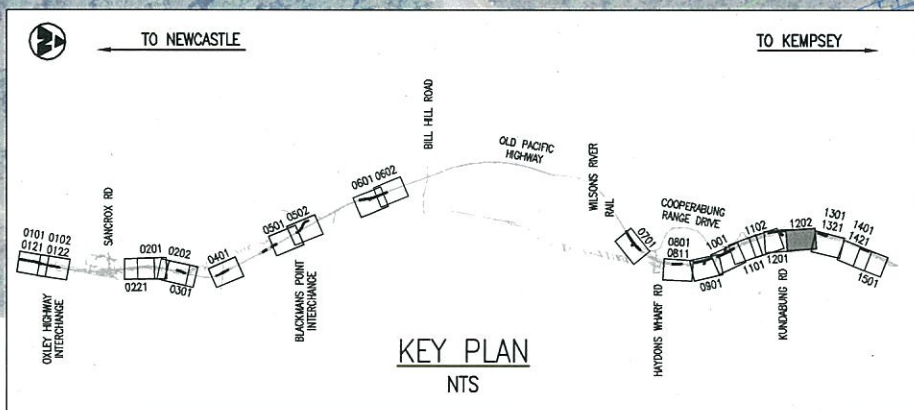


LEGEND

- EXISTING PAVEMENT
- SURVEY
- FINAL DESIGN
- CADASTRAL (ACCURACY UNKNOWN)
- SITE BOUNDARY
- SITE BOUNDARY (OFFSET DISTANCE VARIES)
- LOCAL ROAD CORRIDOR BOUNDARY (AS MODIFIED FOR TENDER DESIGN)
- LOCAL ROAD CORRIDOR BOUNDARY
- AREA OF TEMPORARY PAVEMENT

NOTES:

1. TEMPORARY INTERSECTION AS PER FIG 9.23 PROVIDED FOR YARRABEE ROAD ACCESS DURING STAGE 3.



NOT FOR CONSTRUCTION

ISSUE	DATE	ISSUE / AMENDMENT DESCRIPTION
1		TENDER ISSUE

This sheet may be prepared using colour and may be incomplete if copied

SCALES	
0 10 20 30 40m	
CO-ORDINATE SYSTEM: MGA Zone 56 HEIGHT DATUM: A.H.D.	

Lend Lease

DESIGNED: .TJ.
 REVIEWED: .AQ.

ROADS AND MARITIME SERVICES

PACIFIC HWY UPGRADE - OXLEY HWY TO KUNDABUNG
 HORIZONTAL AND VERTICAL DESIGN
 INTERSECTION AT YARRABEE ROAD
 STAGE 3
 GENERAL ARRANGEMENT - SHEET 2

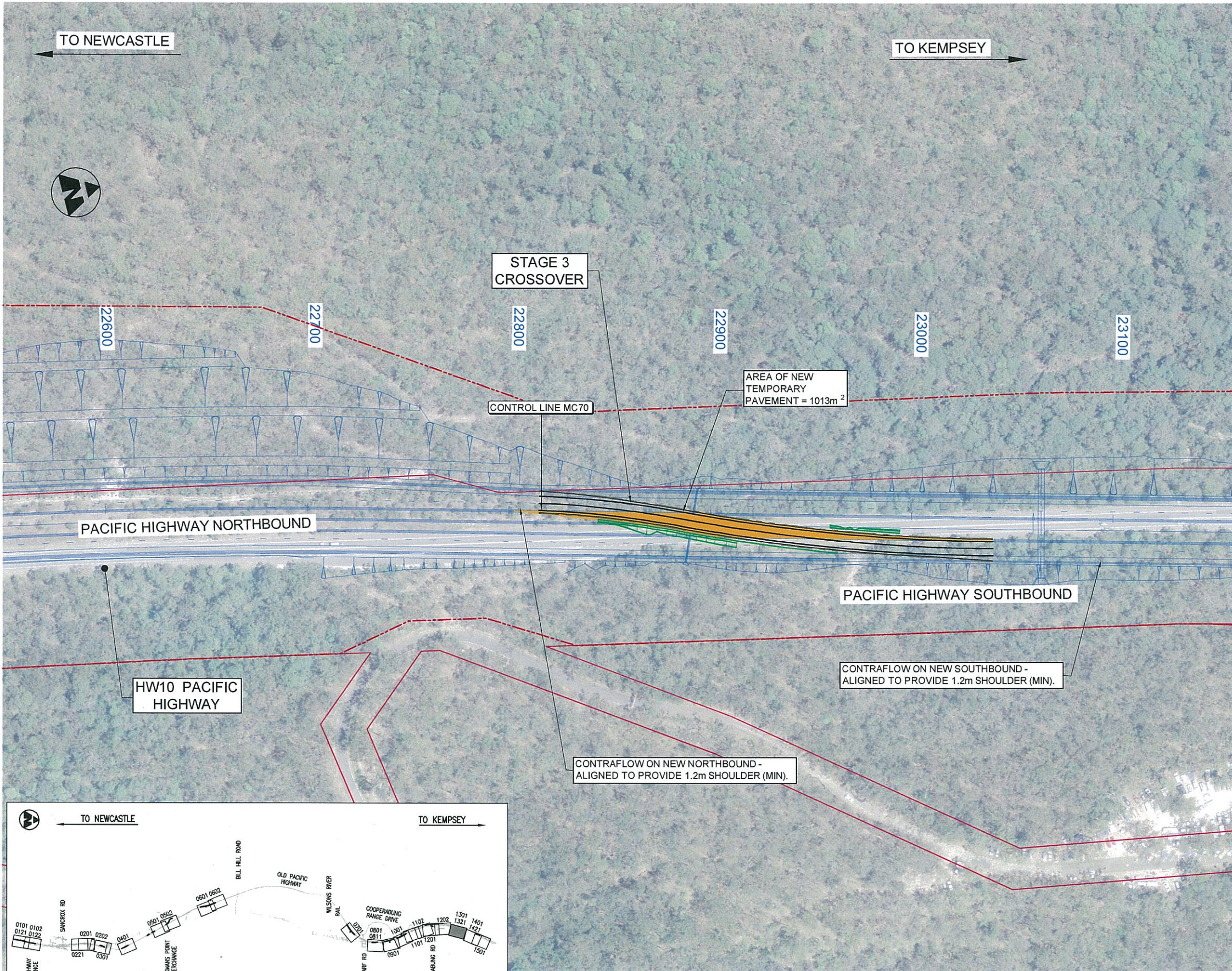
DRAWING OH2K-CIV-TS-1202	STAGE TENDER	VOL 1	ISSUE 1
REGISTRATION NUMBER T.B.C.		SHEET No. TS-1202	

PRODUCED: 3 September 2013 AT 7:40:40 PM USER: Tegan

FILE PATH: S:\01 - Projects\0002\ACAD\DRAWINGS\HPK-CIV-TS-1301.dwg

PLOT DRIVER: NONE

A3 ORIGINAL

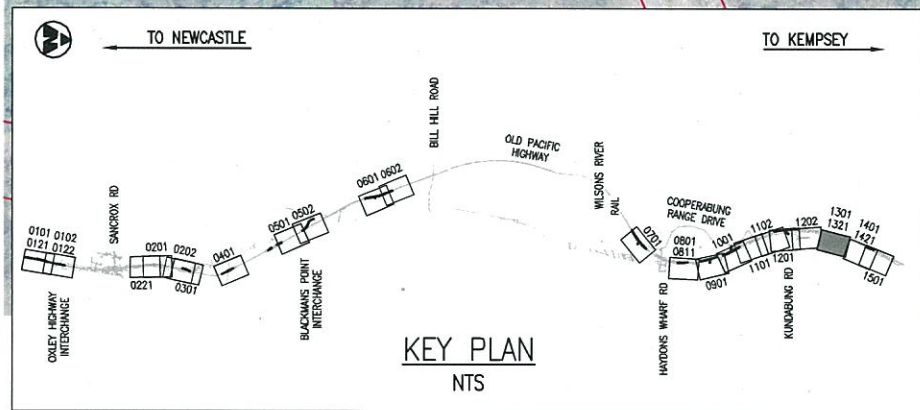


LEGEND

- EXISTING PAVEMENT
- SURVEY
- FINAL DESIGN
- CADASTRAL (ACCURACY UNKNOWN)
- SITE BOUNDARY
- SITE BOUNDARY (OFFSET DISTANCE VARIES)
- LOCAL ROAD CORRIDOR BOUNDARY (AS MODIFIED FOR TENDER DESIGN)
- LOCAL ROAD CORRIDOR BOUNDARY
- AREA OF TEMPORARY PAVEMENT

NOTES:

1. CROSSOVER DESIGNED FOR 80KPH FOR CONNECTION BETWEEN FINAL NORTHBOUND AND FINAL SOUTHBOUND PAVEMENTS IN STAGE 3.



NOT FOR CONSTRUCTION

ISSUE	DATE	ISSUE / AMENDMENT DESCRIPTION
1		TENDER ISSUE

This sheet may be prepared using colour and may be incomplete if copied

SCALES	
0 10 20 30 40m	
CO-ORDINATE SYSTEM: MGA Zone 56	HEIGHT DATUM: A.H.D.

Lend Lease

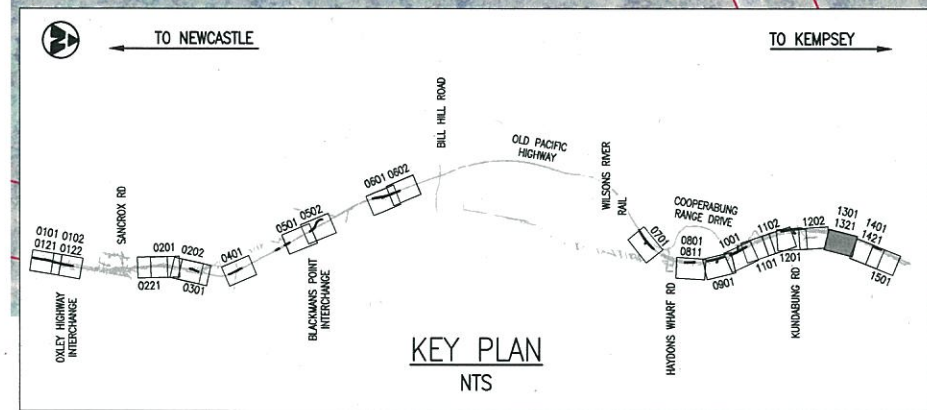
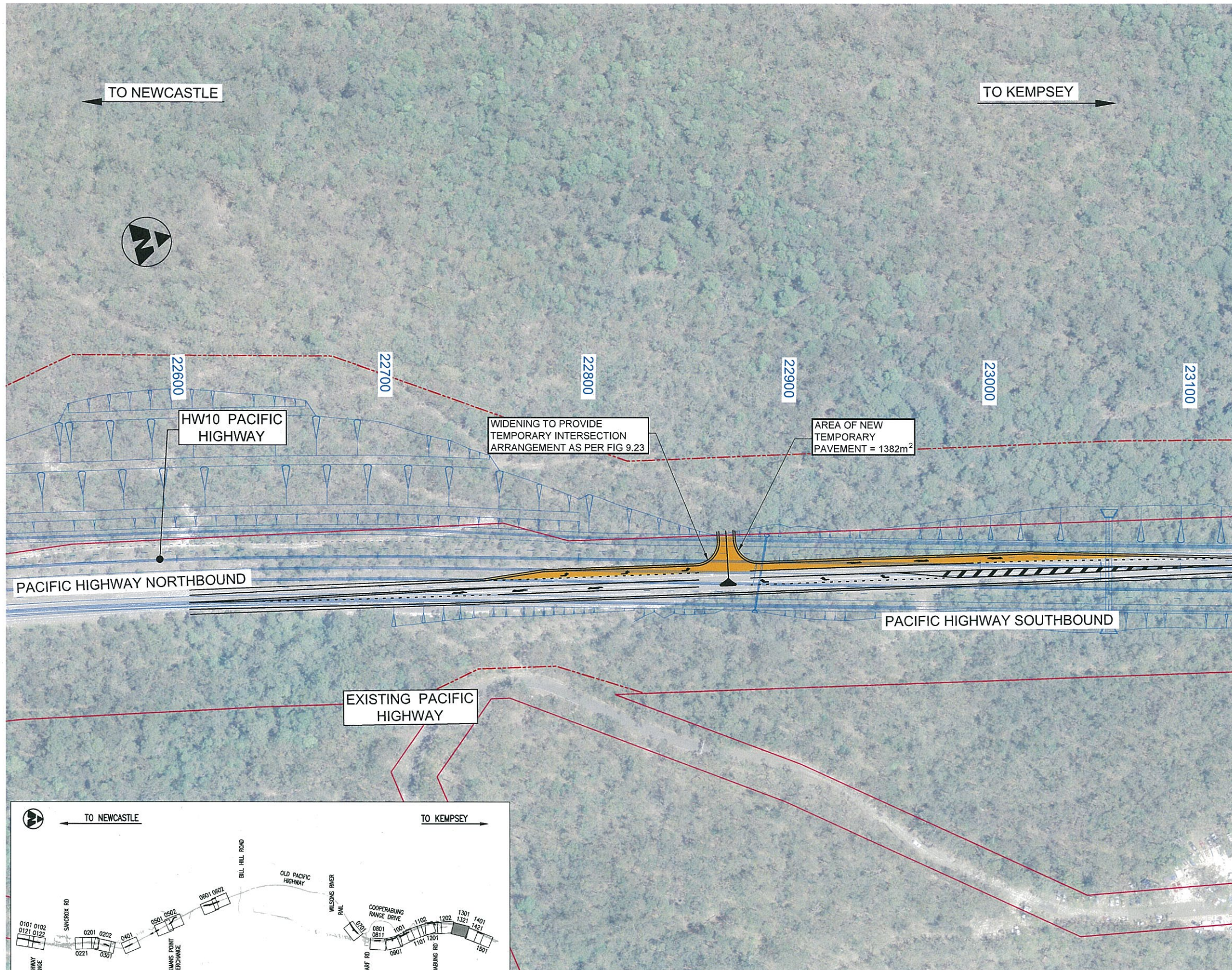
DESIGNED: .TI

REVIEWED: .AQ

ROADS AND MARITIME SERVICES

PACIFIC HWY UPGRADE - OXLEY HWY TO KUNDABUNG
 HORIZONTAL AND VERTICAL DESIGN
 CROSSOVER STN 22800
 STAGE 3
 GENERAL ARRANGEMENT

DRAWING OH2K-CIV-TS-1301	STAGE TENDER	VOL 1	ISSUE 1
REGISTRATION NUMBER T.B.C.		SHEET No. TS-1301	



LEGEND

	EXISTING PAVEMENT
	SURVEY
	FINAL DESIGN
	CADASTRAL (ACCURACY UNKNOWN)
	SITE BOUNDARY
	SITE BOUNDARY (OFFSET DISTANCE VARIES)
	LOCAL ROAD CORRIDOR BOUNDARY (AS MODIFIED FOR TENDER DESIGN)
	LOCAL ROAD CORRIDOR BOUNDARY
	AREA OF TEMPORARY PAVEMENT

- NOTES:**
1. TEMPORARY INTERSECTION AS PER FIG 9.23 TO ACCESS NORTHERN CUT IN STAGE 1 AND 2.
 2. TEMPORARY PAVEMENT TO BE RE-USED IN STAGE 3 CROSSOVER.

NOT FOR CONSTRUCTION

ISSUE	DATE	ISSUE / AMENDMENT DESCRIPTION
1		TENDER ISSUE

This sheet may be prepared using colour and may be incomplete if copied

SCALES

CO-ORDINATE SYSTEM: MGA Zone 56 HEIGHT DATUM: A.H.D.

Lend Lease

DESIGNED: TI
 REVIEWED: AQ

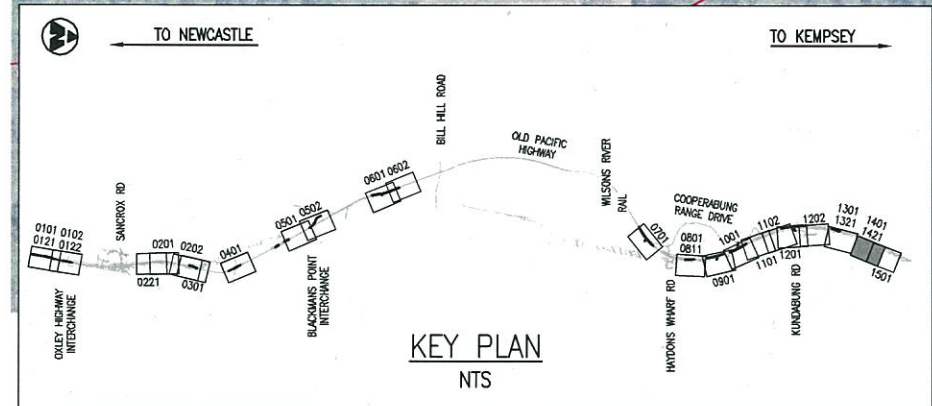
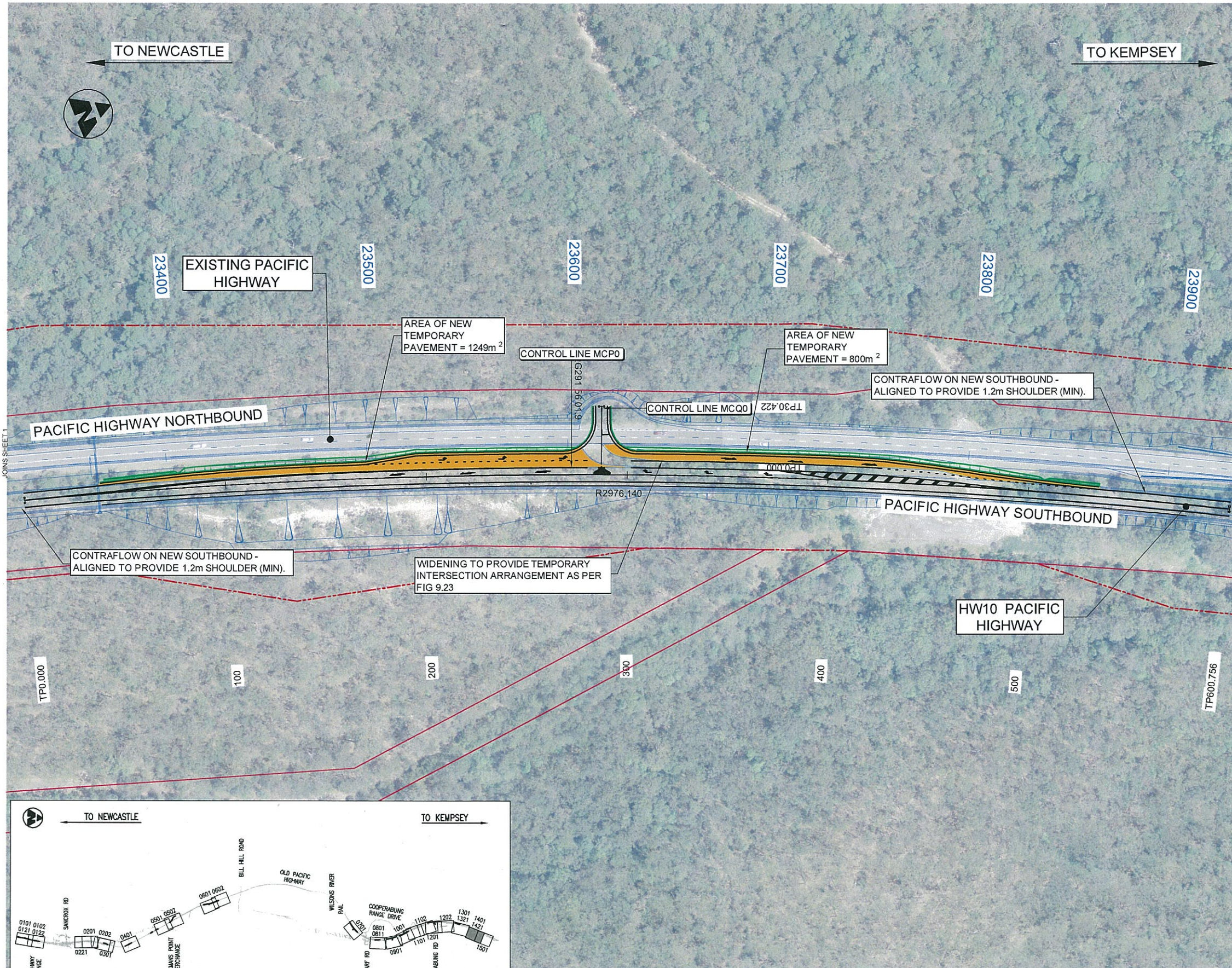
ROADS AND MARITIME SERVICES

PACIFIC HWY UPGRADE - OXLEY HWY TO KUNDABUNG
 HORIZONTAL AND VERTICAL DESIGN
 CROSSOVER STN 22800
 STAGE 3
 GENERAL ARRANGEMENT

DRAWING OH2K-CIV-TS-1321	STAGE TENDER	VOL 1	ISSUE 1
REGISTRATION NUMBER T.B.C.		SHEET No. TS-1321	

PRODUCED: 3 September 2013 AT 7:42:08 PM USER: Tegan

ENVIRONMENT: RNS_A3.cad PLOT DRIVER: NONE
 FILE PATH: S:\01 - Projects\90002ACAD\DRAWINGS\CH2K-CIV-TS-1401.dwg
 A3 ORIGINAL



LEGEND

	EXISTING PAVEMENT
	SURVEY
	FINAL DESIGN
	CADASTRAL (ACCURACY UNKNOWN)
	SITE BOUNDARY
	SITE BOUNDARY (OFFSET DISTANCE VARIES)
	LOCAL ROAD CORRIDOR BOUNDARY (AS MODIFIED FOR TENDER DESIGN)
	LOCAL ROAD CORRIDOR BOUNDARY
	AREA OF TEMPORARY PAVEMENT

NOTES:

1. TEMPORARY INTERSECTION AS PER FIG 9.23 FOR ACCESS DURING STAGE 3. UTILISE PERMANENT PAVEMENT WHERE POSSIBLE.

NOT FOR CONSTRUCTION

ISSUE	DATE	ISSUE / AMENDMENT DESCRIPTION
1		TENDER ISSUE
This sheet may be prepared using colour and may be incomplete if copied		

SCALES

0 10 20 30 40m

CO-ORDINATE SYSTEM: MGA Zone 56 HEIGHT DATUM: A.H.D.

Lend Lease

DESIGNED: .TI.
 REVIEWED: .AQ.

ROADS AND MARITIME SERVICES

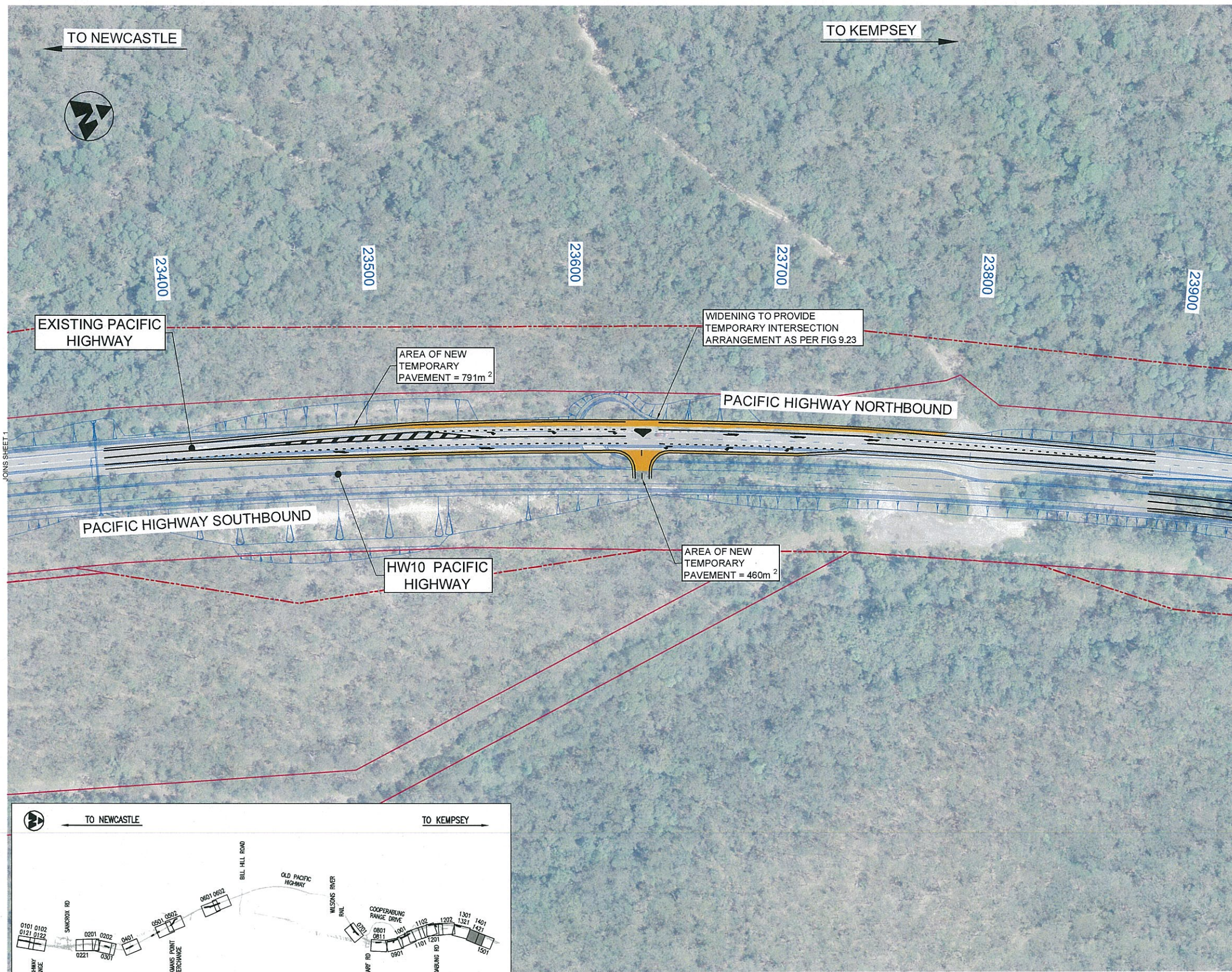
PACIFIC HWY UPGRADE - OXLEY HWY TO KUNDABUNG
 HORIZONTAL AND VERTICAL DESIGN
 SITE ACCESS STN 23600
 STAGE 3
 GENERAL ARRANGEMENT

DRAWING OH2K-CIV-TS-1401	STAGE TENDER	VOL 1	ISSUE 1
REGISTRATION NUMBER T.B.C.	SHEET No. TS-1401		

PRODUCED: 3 September 2013 AT 7:42:56 PM USER: Tegan

FILE PATH: S:\01 Projects\90002\ACAD\DRAWINGS\OH2K-CIV-TS-1421.dwg

PLOT DRIVER: NONE
A3 ORIGINAL

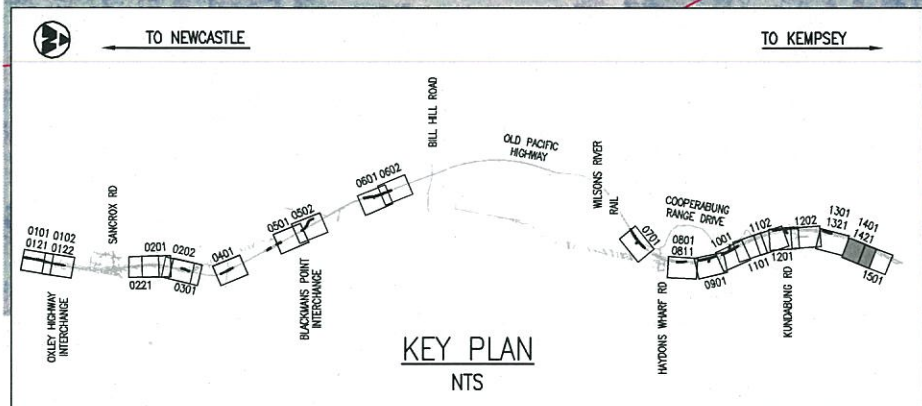


LEGEND

	EXISTING PAVEMENT
	SURVEY
	FINAL DESIGN
	CADASTRAL (ACCURACY UNKNOWN)
	SITE BOUNDARY
	SITE BOUNDARY (OFFSET DISTANCE VARIES)
	LOCAL ROAD CORRIDOR BOUNDARY (AS MODIFIED FOR TENDER DESIGN)
	LOCAL ROAD CORRIDOR BOUNDARY
	AREA OF TEMPORARY PAVEMENT

NOTES:

- TEMPORARY INTERSECTION AS PER FIG 9.23 FOR ACCESS TO SOUTHBOUND PERMANENT WORKS AREA DURING STAGE 1.



NOT FOR CONSTRUCTION

ISSUE	DATE	ISSUE / AMENDMENT DESCRIPTION
1		TENDER ISSUE

This sheet may be prepared using colour and may be incomplete if copied

SCALES

0 10 20 30 40m

CO-ORDINATE SYSTEM: MGA Zone 56 HEIGHT DATUM: A.H.D.

Lend Lease

DESIGNED: .T.I.
REVIEWED: .A.O.

ROADS AND MARITIME SERVICES

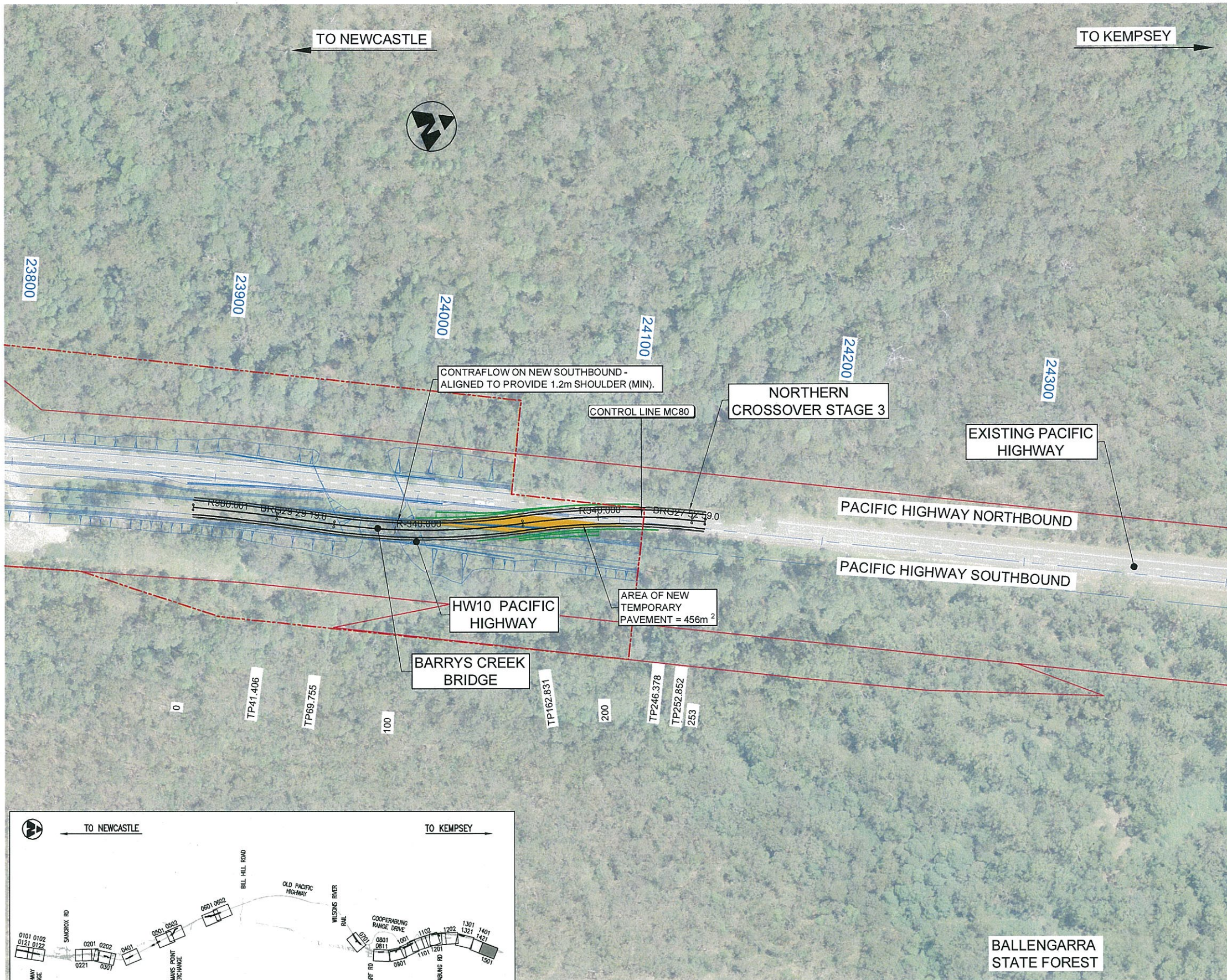
PACIFIC HWY UPGRADE - OXLEY HWY TO KUNDABUNG
HORIZONTAL AND VERTICAL DESIGN
SITE ACCESS STN 23600
STAGE 1
GENERAL ARRANGEMENT

DRAWING OH2K-CIV-TS-1421	STAGE TENDER	VOL 1	ISSUE 1
REGISTRATION NUMBER T.B.C.		SHEET No. TS-1421	

PRODUCED: 4 September 2013 AT 1:23:30 PM USER: Chad

PLOT DRIVER: NONE
 FILE PATH: S:\01 Projects\90002\CAD\DRAWINGS\OH2K-CIV-TS-1501.dwg

1 15 110 115 120
 A3 ORIGINAL

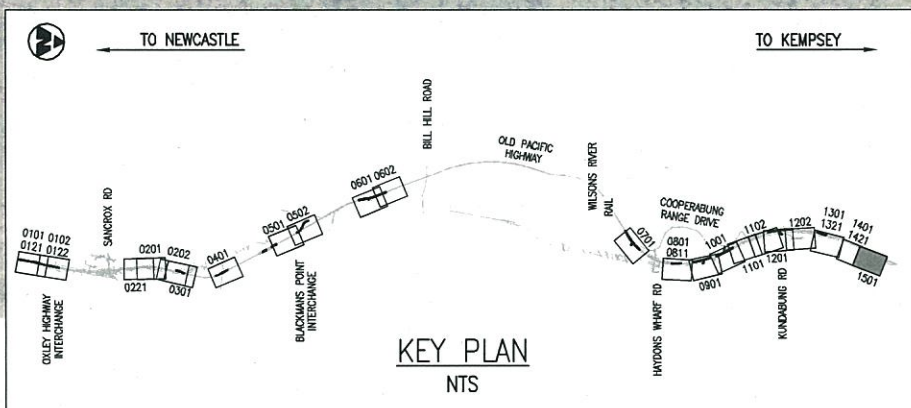


LEGEND

- EXISTING PAVEMENT
- SURVEY
- FINAL DESIGN
- CADASTRAL (ACCURACY UNKNOWN)
- SITE BOUNDARY
- SITE BOUNDARY (OFFSET DISTANCE VARIES)
- LOCAL ROAD CORRIDOR BOUNDARY (AS MODIFIED FOR TENDER DESIGN)
- LOCAL ROAD CORRIDOR BOUNDARY
- AREA OF TEMPORARY PAVEMENT

NOTES:

1. CROSSOVER DESIGNED FOR 60KPH FOR CONNECTION BETWEEN FINAL SOUTHBOUND AND EXISTING NORTHBOUND PAVEMENTS.



NOT FOR CONSTRUCTION

ISSUE	DATE	ISSUE / AMENDMENT DESCRIPTION
1		TENDER ISSUE

This sheet may be prepared using colour and may be incomplete if copied

SCALES	
0 10 20 30 40m	
CO-ORDINATE SYSTEM: MGA Zone 56 HEIGHT DATUM: A.H.D.	

Lend Lease

DESIGNED: T.I.

REVIEWED: A.O.

ROADS AND MARITIME SERVICES

PACIFIC HWY UPGRADE - OXLEY HWY TO KUNDABUNG
 HORIZONTAL AND VERTICAL DESIGN
 NORTHERN CROSSOVER
 STAGE 3
 GENERAL ARRANGEMENT

DRAWING OH2K-CIV-TS-1501	STAGE TENDER	VOL 1	ISSUE 1
REGISTRATION NUMBER T.B.C.		SHEET No. TS-1501	