

**COFFS HARBOUR CITY COUNCIL
HW10 PACIFIC HIGHWAY
SAPPHIRE TO WOOLGOOLGA UPGRADE**



OPERATIONAL NOISE MANAGEMENT REPORT

Part 4:

Property Treatment Plans

ZONE 0000

Lot No: Lot S2W-20-0000-EN052G

Doc No: S2W-REP-20-0000-EN052G-FD-11

Phase: Final Design

November 2013

Prepared for
Contractor:



Prepared by
Designer:



Edition / Revision	Date	Details	Authorised
			Name/Position
01	Feb 2011	Detail Design	Edmond Lee Design Manager
02	Apr 2011	Substantial Design	Edmond Lee Design Manager
03	Aug 2011	Final Design	Scott Little Design Manager
04	Aug 2011	Final Design	Scott Little Design Manager
05	Oct 2011	Final Design	Scott Little Design Manager
06	Dec 2011	Final Design (Published Issue)	Scott Little Design Manager
07	Aug 2012	Final Design	Greg Vercoe Design Manager
08	Nov 2012	Final Design	Greg Vercoe Design Manager
09	Apr 2013	Final Design	Greg Vercoe Design Manager
10	Jun 2013	Final Design	Greg Vercoe Design Manager
11	Nov 2013	Final Design	Greg Vercoe Design Manager

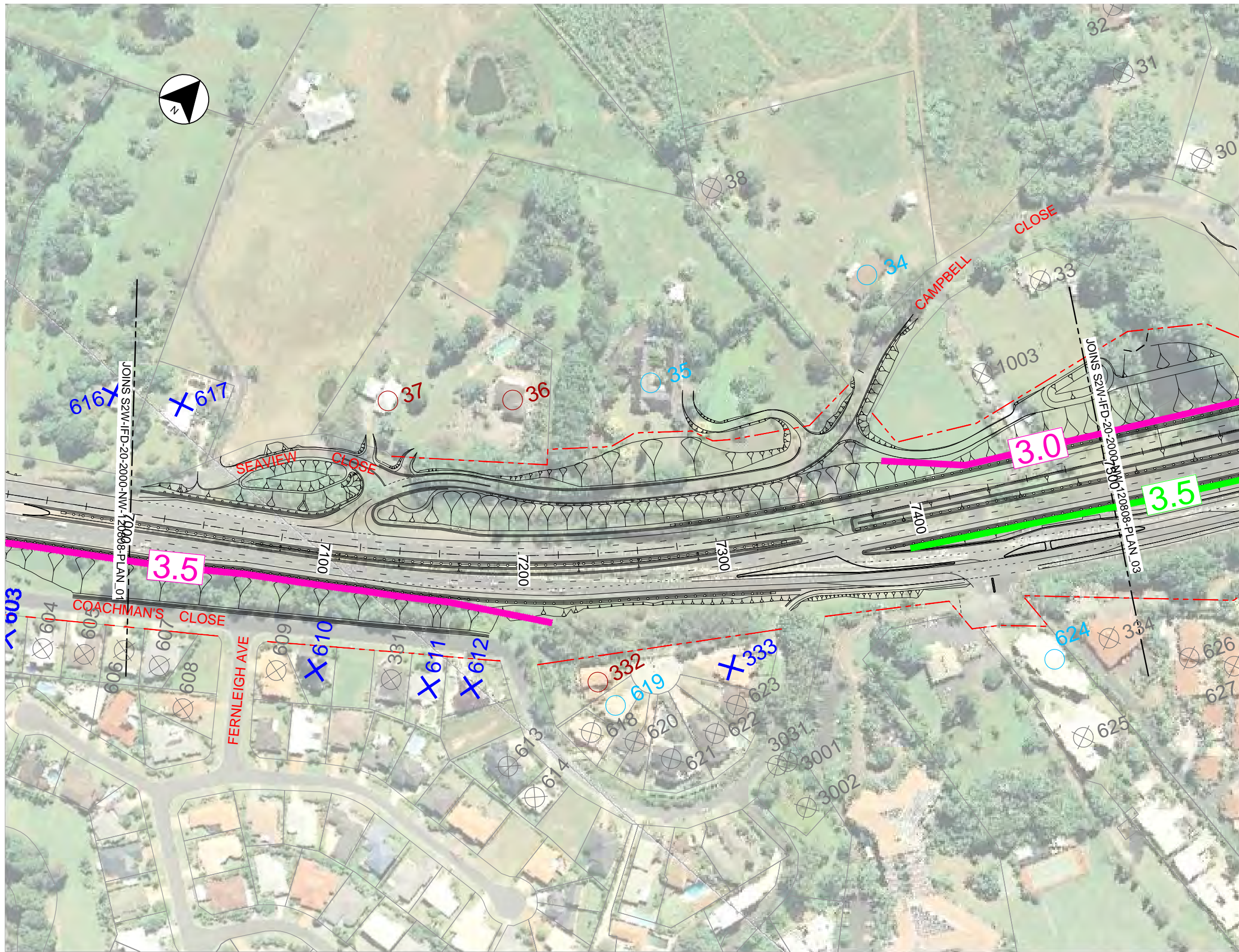


LEGEND	
	ROAD CONTROL LINE
	RTA ROAD BOUNDARY
	PROPERTY BOUNDARY
	EA LISTED ELIGIBLE RECEIVERS
	NON-EA LISTED ELIGIBLE RECEIVERS
	NON-ELIGIBLE RECEIVERS
	PRE-TREATED BY RTA NOISE TASKFORCE
	INELIGIBLE BUILDINGS (DEMOLISHED, NON-RESIDENTIAL OR DA APPROVED AFTER CUT OFF)
	LOCATION OF NOISE LOGGERS FOR MODEL CALIBRATION
	NOISE BARRIER LOCATION AND HEIGHT
	NOISE MOUND AND APPROXIMATE HEIGHT
	HEADLIGHT SCREEN LOCATION & HEIGHT

IMAGE DATE : MAY 2007

FOR INFORMATION ONLY

CONSORTIUM: 	CONTRACTOR: DESIGNER: 	SCALES: 1:2000 FULL SIZE A3	SAPPHERE TO WOOLGOOLGA UPGRADE	INFORMATION DOCUMENT DOCUMENT NO. PROJECT NO - DOC. TYPE - PROJECT PHASE - ZONE - DISCIPLINE - DATE (YYYYMMDD) - DESCRIPTION: S2W-IFD-20-2000-NW-120808-PLAN_01
			ZONE 2000 NOISE WALL & NOISE RECEIVERS LAYOUT SHEET 1	



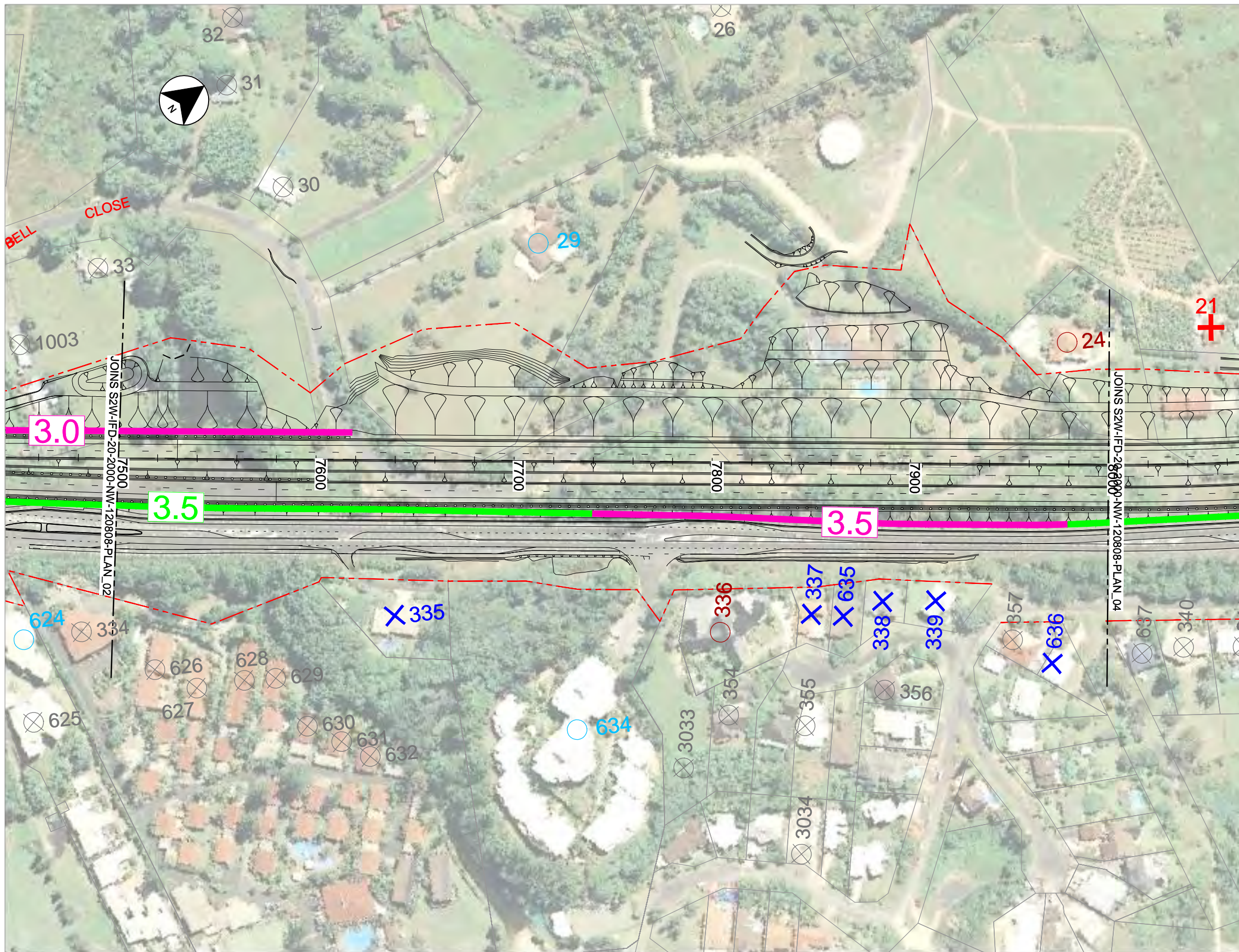
LEGEND

- + ROAD CONTROL LINE
- RTA ROAD BOUNDARY
- PROPERTY BOUNDARY
- 336 EA LISTED ELIGIBLE RECEIVERS
- 389 NON-EA LISTED ELIGIBLE RECEIVERS
- ⊗ 401 NON-ELIGIBLE RECEIVERS
- × 378 PRE-TREATED BY RTA NOISE TASKFORCE
- + 319 INELIGIBLE BUILDINGS (DEMOLISHED, NON-RESIDENTIAL OR DA APPROVED AFTER CUT OFF)
- ◆ NL1 LOCATION OF NOISE LOGGERS FOR MODEL CALIBRATION
- 3.5 — NOISE BARRIER LOCATION AND HEIGHT
- 3.0 — NOISE MOUND AND APPROXIMATE HEIGHT
- 2.5 — HEADLIGHT SCREEN LOCATION & HEIGHT

IMAGE DATE : MAY 2007

FOR INFORMATION ONLY

<p>CONSORTIUM:</p>	<p>CONTRACTOR:</p> <p>DESIGNER:</p>	<p>SCALES:</p> <p>1:2000 FULL SIZE A3</p>	<p>SAPPHIRE TO WOOLGOOLGA UPGRADE</p> <p>ZONE 2000 NOISE WALL & NOISE RECEIVERS LAYOUT SHEET 2</p>	<p>INFORMATION DOCUMENT</p> <p>DOCUMENT NO. _____</p> <p>PROJECT NO - DOC. TYPE - PROJECT PHASE - ZONE - DISCIPLINE - DATE (YYYYMMDD) - DESCRIPTION:</p> <p>S2W-IFD-20-2000-NW-120808-PLAN_02</p>
--------------------	-------------------------------------	---	--	--



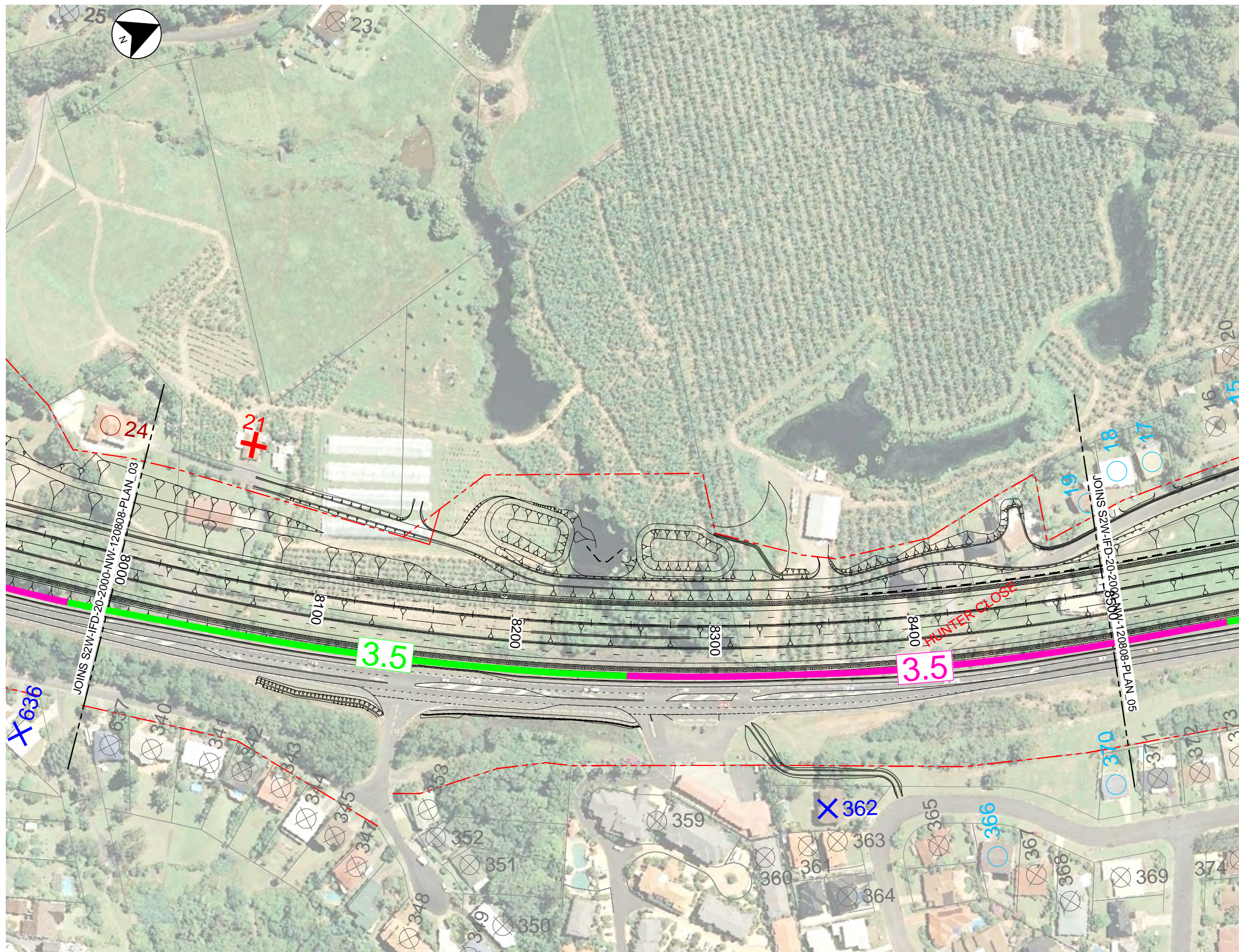
LEGEND

- ROAD CONTROL LINE
- RTA ROAD BOUNDARY
- PROPERTY BOUNDARY
- 336** EA LISTED ELIGIBLE RECEIVERS
- 389** NON-EA LISTED ELIGIBLE RECEIVERS
- 401** NON-ELIGIBLE RECEIVERS
- 378** PRE-TREATED BY RTA NOISE TASKFORCE
- 319** INELIGIBLE BUILDINGS (DEMOLISHED, NON-RESIDENTIAL OR DA APPROVED AFTER CUT OFF)
- NL1** LOCATION OF NOISE LOGGERS FOR MODEL CALIBRATION
- 3.5** NOISE BARRIER LOCATION AND HEIGHT
- 3.0** NOISE MOUND AND APPROXIMATE HEIGHT
- 2.5** HEADLIGHT SCREEN LOCATION & HEIGHT

IMAGE DATE : MAY 2007

FOR INFORMATION ONLY

<p>CONSORTIUM:</p>	<p>CONTRACTOR:</p> <p>DESIGNER:</p>	<p>SCALES:</p> <p>1:2000 FULL SIZE A3</p>	<p>SAPPHIRE TO WOOLGOOLGA UPGRADE</p> <p>ZONE 2000 NOISE WALL & NOISE RECEIVERS LAYOUT SHEET 3</p>	<p>INFORMATION DOCUMENT</p> <p>DOCUMENT NO. _____</p> <p>PROJECT NO - DOC. TYPE - PROJECT PHASE - ZONE - DISCIPLINE - DATE (YYYYMMDD) - DESCRIPTION:</p> <p>S2W-IFD-20-2000-NW-120808-PLAN_03</p>
--------------------	-------------------------------------	---	--	--



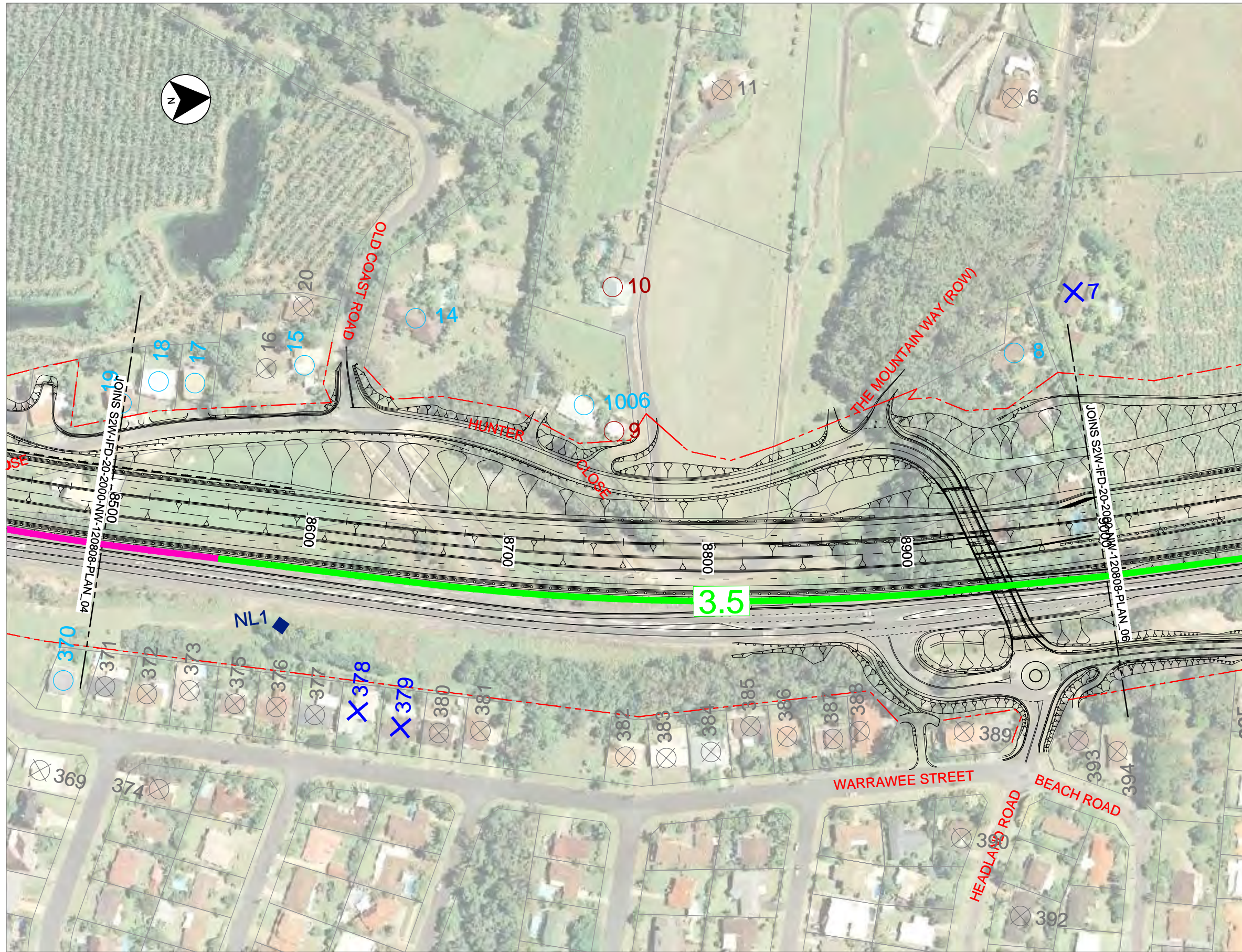
LEGEND

- ROAD CONTROL LINE
- RTA ROAD BOUNDARY
- PROPERTY BOUNDARY
- 336** EA LISTED ELIGIBLE RECEIVERS
- 389** NON-EA LISTED ELIGIBLE RECEIVERS
- 401** NON-ELIGIBLE RECEIVERS
- 378** PRE-TREATED BY RTA NOISE TASKFORCE
- 319** INELIGIBLE BUILDINGS (DEMOLISHED, NON-RESIDENTIAL OR DA APPROVED AFTER CUT OFF)
- NL1** LOCATION OF NOISE LOGGERS FOR MODEL CALIBRATION
- 3.5** NOISE BARRIER LOCATION AND HEIGHT
- 3.0** NOISE MOUND AND APPROXIMATE HEIGHT
- 2.5** HEADLIGHT SCREEN LOCATION & HEIGHT

IMAGE DATE : MAY 2007

FOR INFORMATION ONLY

<p>CONSORTIUM:</p>	<p>CONTRACTOR:</p> <p>DESIGNER:</p>	<p>SCALES:</p> <p>1:2000 FULL SIZE A3</p>	<p>SAPPHIRE TO WOOLGOOLGA UPGRADE</p> <p>ZONE 2000 NOISE WALL & NOISE RECEIVERS LAYOUT SHEET 4</p>	<p>INFORMATION DOCUMENT</p> <p>DOCUMENT NO. _____</p> <p>PROJECT NO - DOC. TYPE - PROJECT PHASE - ZONE - DISCIPLINE - DATE (YYYYMMDD) - DESCRIPTION:</p> <p>S2W-IFD-20-2000-NW-120808-PLAN_04</p>
--------------------	-------------------------------------	---	---	--



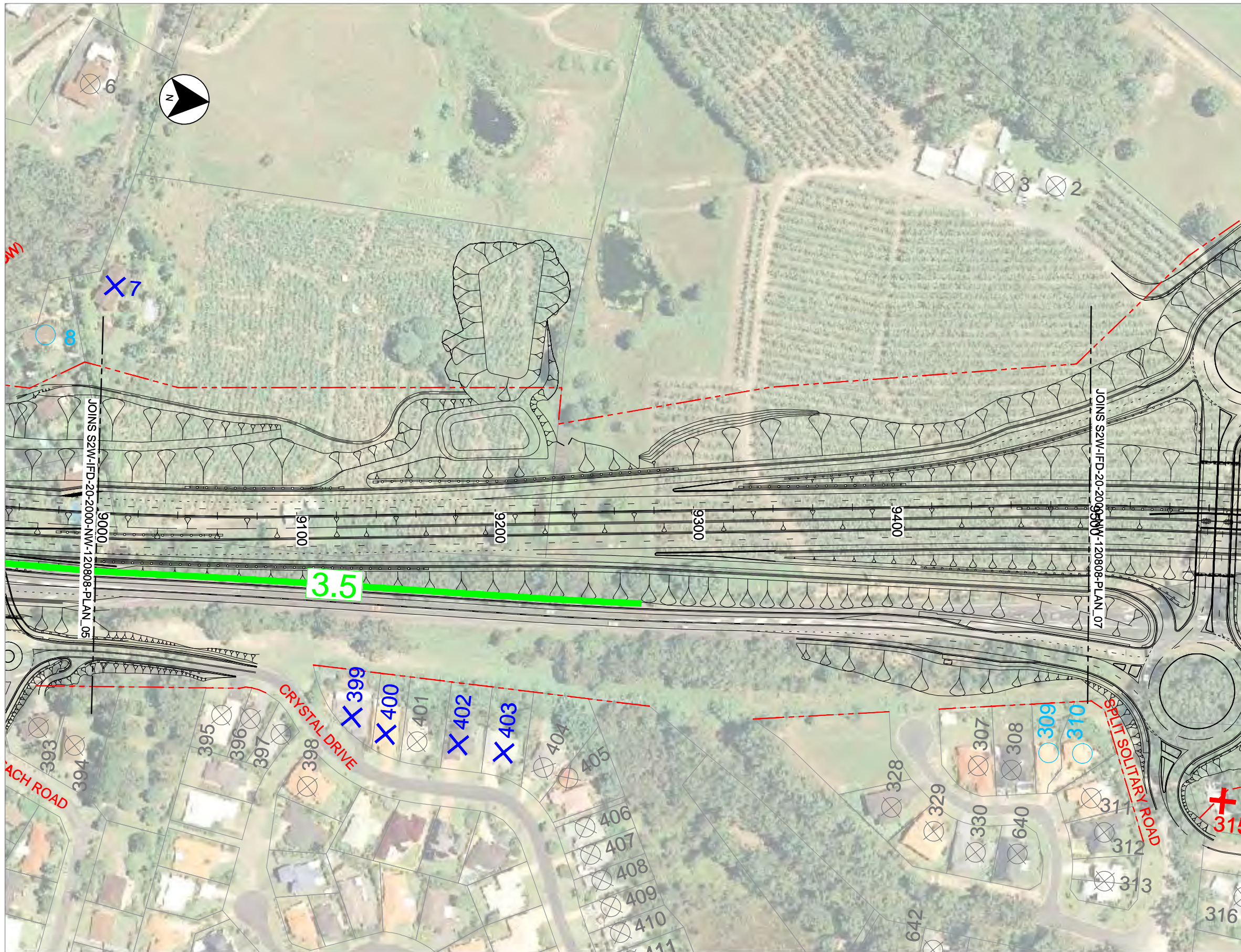
LEGEND

- ROAD CONTROL LINE
- RTA ROAD BOUNDARY
- PROPERTY BOUNDARY
- 336** EA LISTED ELIGIBLE RECEIVERS
- 389** NON-EA LISTED ELIGIBLE RECEIVERS
- 401** NON-ELIGIBLE RECEIVERS
- X378** PRE-TREATED BY RTA NOISE TASKFORCE
- +319** INELIGIBLE BUILDINGS (DEMOLISHED, NON-RESIDENTIAL OR DA APPROVED AFTER CUT OFF)
- NL1** LOCATION OF NOISE LOGGERS FOR MODEL CALIBRATION
- 3.5** NOISE BARRIER LOCATION AND HEIGHT
- 3.0** NOISE MOUND AND APPROXIMATE HEIGHT
- 2.5** HEADLIGHT SCREEN LOCATION & HEIGHT

IMAGE DATE : MAY 2007

FOR INFORMATION ONLY

<p>CONSORTIUM:</p>	<p>CONTRACTOR:</p> <p>DESIGNER:</p>	<p>SCALES:</p> <p>1:2000 FULL SIZE A3</p>	<p>SAPPHIRE TO WOOLGOOLGA UPGRADE</p> <p>ZONE 2000 NOISE WALL & NOISE RECEIVERS LAYOUT SHEET 5</p>	<p style="text-align: center;">INFORMATION DOCUMENT</p> <p>DOCUMENT NO. _____</p> <p>PROJECT NO - DOC. TYPE - PROJECT PHASE - ZONE - DISCIPLINE - DATE (YYYYMMDD) - DESCRIPTION:</p> <p>S2W-IFD-20-2000-NW-120808-PLAN_05</p>
--------------------	-------------------------------------	---	--	--



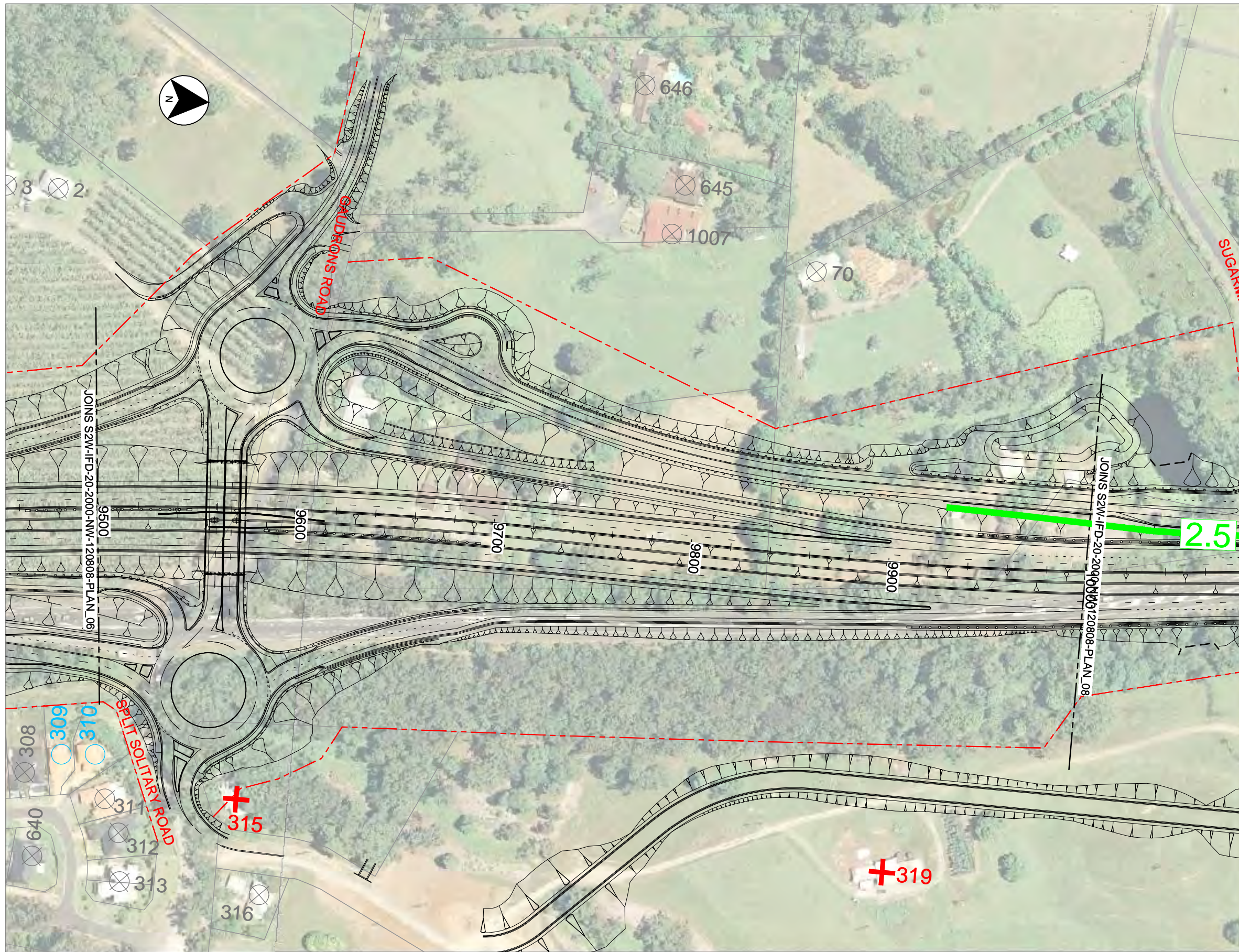
LEGEND

- ROAD CONTROL LINE
- RTA ROAD BOUNDARY
- PROPERTY BOUNDARY
- 336** EA LISTED ELIGIBLE RECEIVERS
- 389** NON-EA LISTED ELIGIBLE RECEIVERS
- 401** NON-ELIGIBLE RECEIVERS
- X378** PRE-TREATED BY RTA NOISE TASKFORCE
- +319** INELIGIBLE BUILDINGS (DEMOLISHED, NON-RESIDENTIAL OR DA APPROVED AFTER CUT OFF)
- NL1** LOCATION OF NOISE LOGGERS FOR MODEL CALIBRATION
- 3.5** NOISE BARRIER LOCATION AND HEIGHT
- 3.0** NOISE MOUND AND APPROXIMATE HEIGHT
- 2.5** HEADLIGHT SCREEN LOCATION & HEIGHT

IMAGE DATE : MAY 2007

FOR INFORMATION ONLY

<p>CONSORTIUM:</p>	<p>CONTRACTOR:</p> <p>DESIGNER:</p>	<p>SCALES:</p> <p>1:2000 FULL SIZE A3</p>	<p>SAPPHIRE TO WOOLGOOLGA UPGRADE</p> <p>ZONE 2000 NOISE WALL & NOISE RECEIVERS LAYOUT SHEET 6</p>	<p>INFORMATION DOCUMENT</p> <p>DOCUMENT NO. _____</p> <p>PROJECT NO - DOC. TYPE - PROJECT PHASE - ZONE - DISCIPLINE - DATE (YYYYMMDD) - DESCRIPTION:</p> <p>S2W-IFD-20-2000-NW-120808-PLAN_06</p>
--------------------	-------------------------------------	---	---	--

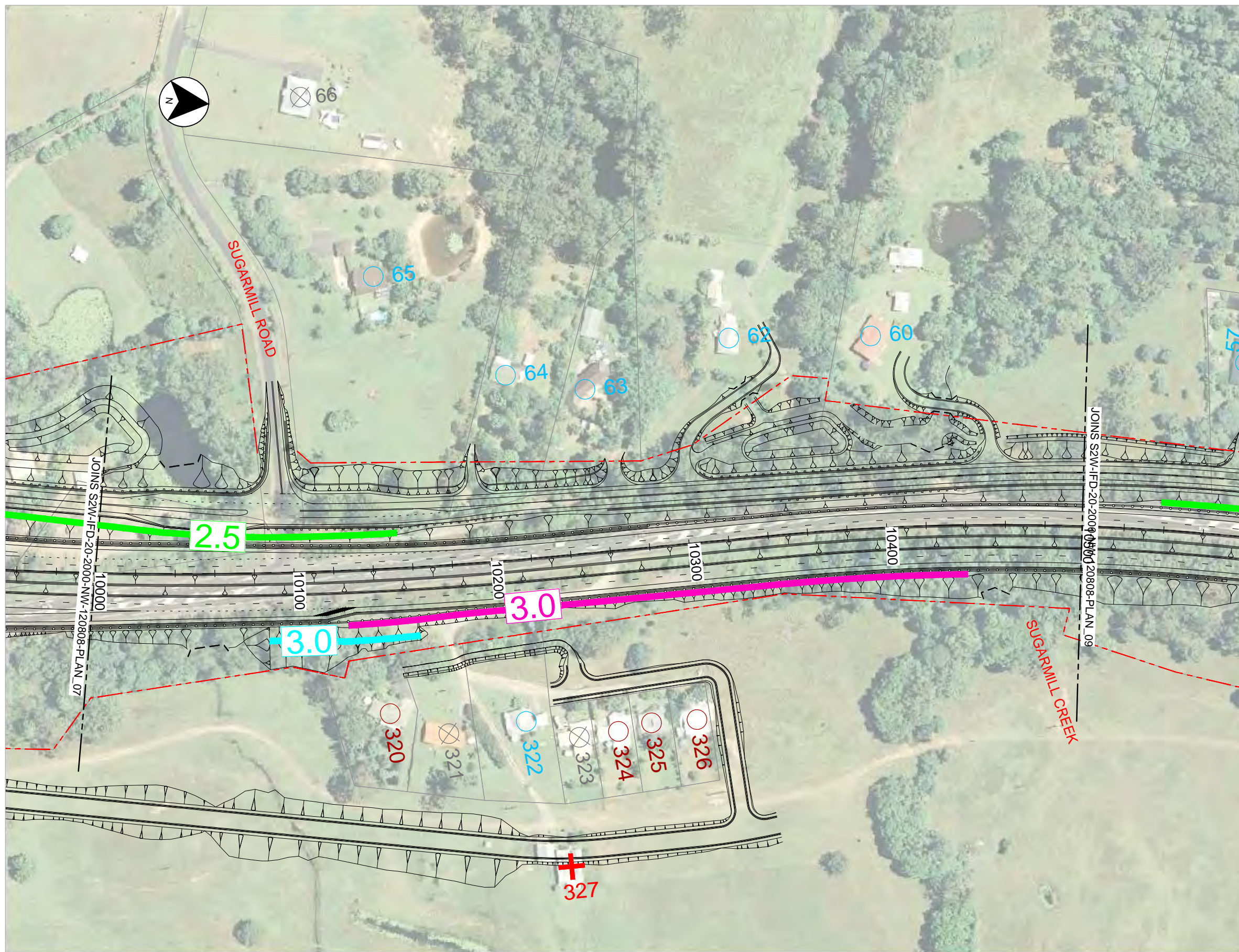


LEGEND	
	ROAD CONTROL LINE
	RTA ROAD BOUNDARY
	PROPERTY BOUNDARY
	EA LISTED ELIGIBLE RECEIVERS
	NON-EA LISTED ELIGIBLE RECEIVERS
	NON-ELIGIBLE RECEIVERS
	PRE-TREATED BY RTA NOISE TASKFORCE
	INELIGIBLE BUILDINGS (DEMOLISHED, NON-RESIDENTIAL OR DA APPROVED AFTER CUT OFF)
	LOCATION OF NOISE LOGGERS FOR MODEL CALIBRATION
	NOISE BARRIER LOCATION AND HEIGHT
	NOISE MOUND AND APPROXIMATE HEIGHT
	HEADLIGHT SCREEN LOCATION & HEIGHT

IMAGE DATE : MAY 2007

FOR INFORMATION ONLY

<p>CONSORTIUM:</p>	<p>CONTRACTOR:</p> <p>DESIGNER:</p>	<p>SCALES:</p> <p>1:2000 FULL SIZE A3</p>	<p>SAPPHIRE TO WOOLGOOLGA UPGRADE</p> <p>ZONE 2000 NOISE WALL & NOISE RECEIVERS LAYOUT SHEET 7</p>	<p>INFORMATION DOCUMENT</p> <p>DOCUMENT NO. PROJECT NO - DOC. TYPE - PROJECT PHASE - ZONE - DISCIPLINE - DATE (YYYYMMDD) - DESCRIPTION: S2W-IFD-20-2000-NW-120808-PLAN_07</p>
--------------------	-------------------------------------	---	--	---

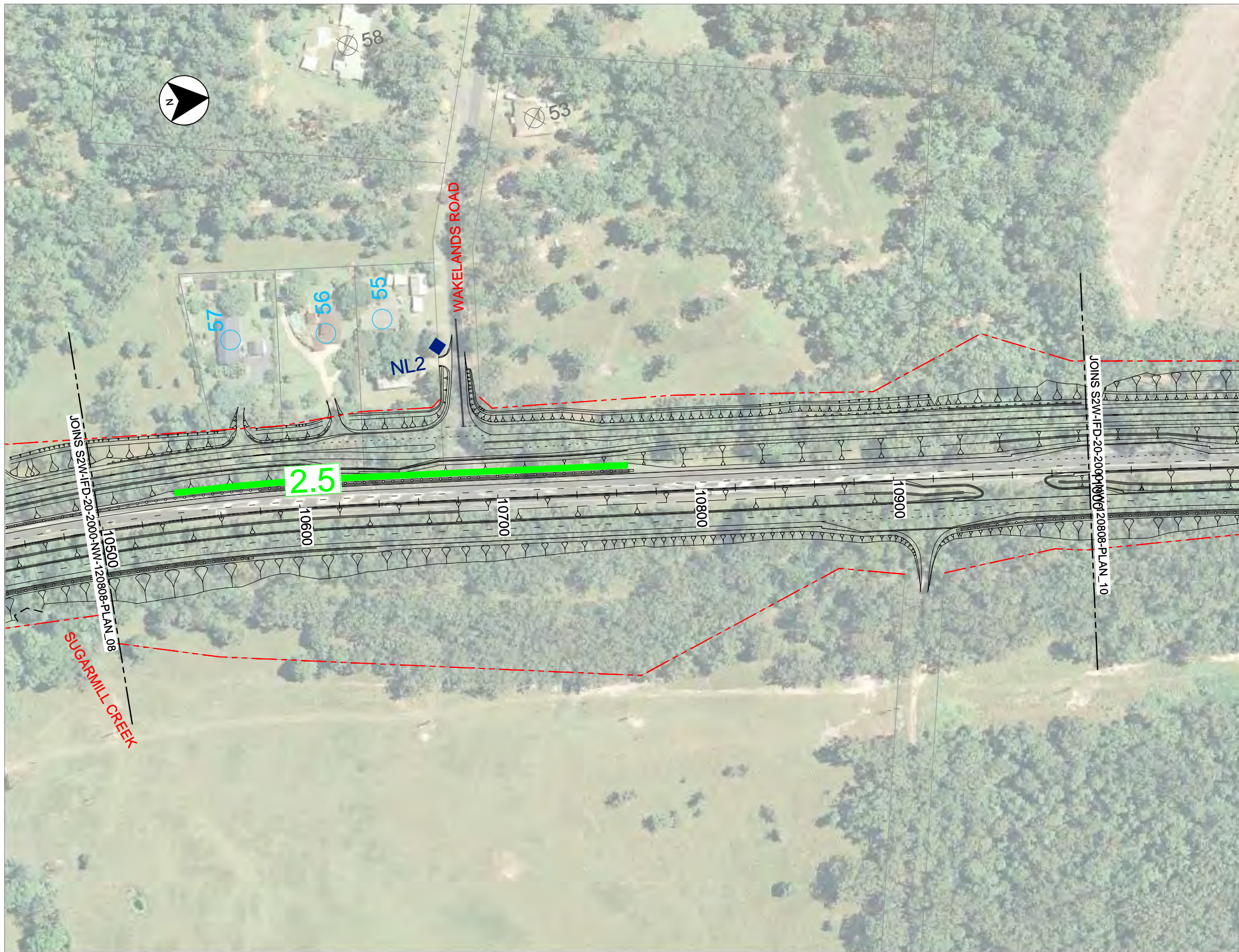


LEGEND

- ROAD CONTROL LINE
- RTA ROAD BOUNDARY
- PROPERTY BOUNDARY
- 336 EA LISTED ELIGIBLE RECEIVERS
- 389 NON-EA LISTED ELIGIBLE RECEIVERS
- ⊗ 401 NON-ELIGIBLE RECEIVERS
- × 378 PRE-TREATED BY RTA NOISE TASKFORCE
- + 319 INELIGIBLE BUILDINGS (DEMOLISHED, NON-RESIDENTIAL OR DA APPROVED AFTER CUT OFF)
- ◆ NL1 LOCATION OF NOISE LOGGERS FOR MODEL CALIBRATION
- 3.5 — NOISE BARRIER LOCATION AND HEIGHT
- 3.0 — NOISE MOUND AND APPROXIMATE HEIGHT
- 2.5 — HEADLIGHT SCREEN LOCATION & HEIGHT

IMAGE DATE : MAY 2007

FOR INFORMATION ONLY

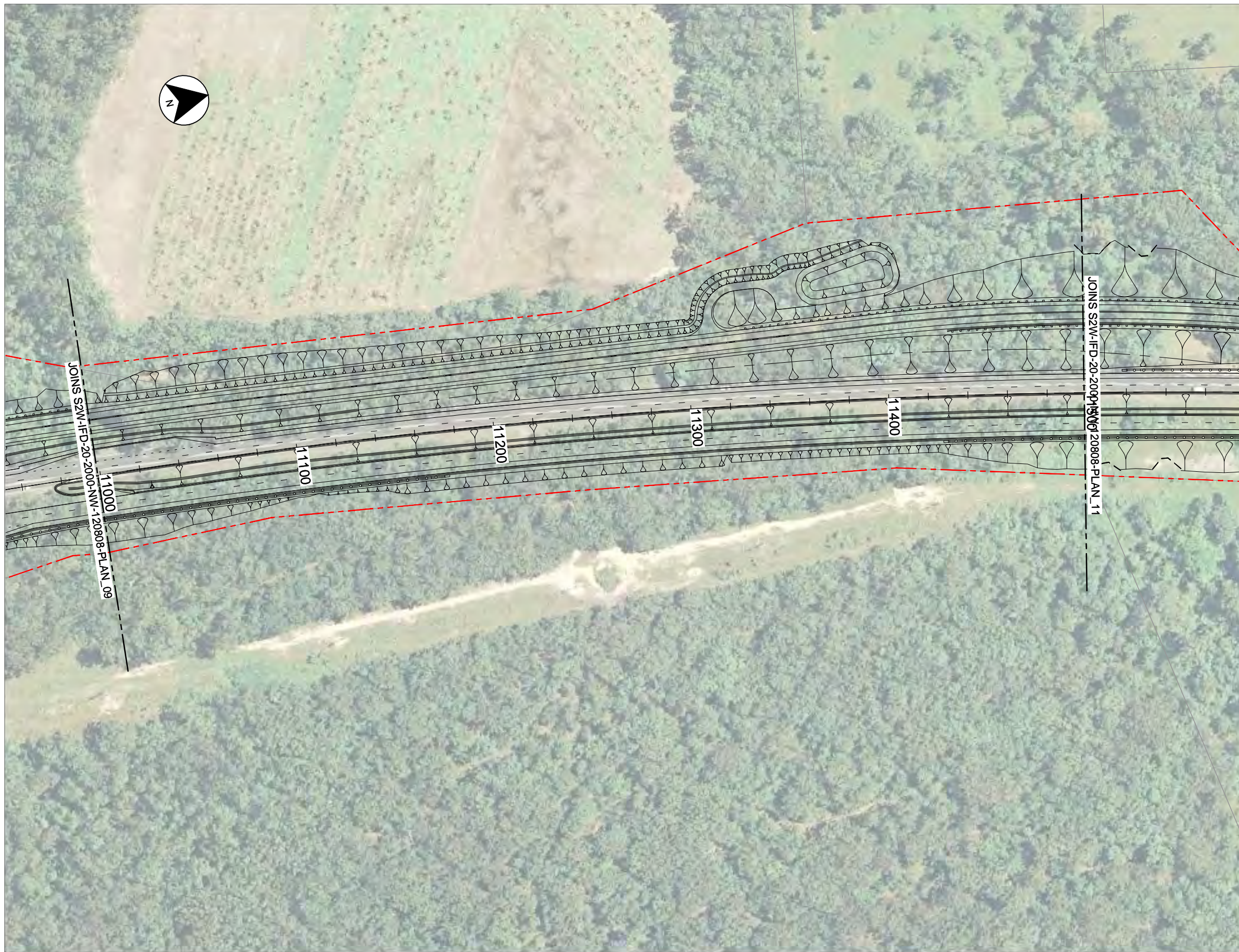


LEGEND	
— + — + —	ROAD CONTROL LINE
---	RTA ROAD BOUNDARY
---	PROPERTY BOUNDARY
○ 336	EA LISTED ELIGIBLE RECEIVERS
○ 389	NON-EA LISTED ELIGIBLE RECEIVERS
⊗ 401	NON-ELIGIBLE RECEIVERS
× 378	PRE-TREATED BY RTA NOISE TASKFORCE
+ 319	INELIGIBLE BUILDINGS (DEMOLISHED, NON-RESIDENTIAL OR DA APPROVED AFTER CUT OFF)
◆ NL1	LOCATION OF NOISE LOGGERS FOR MODEL CALIBRATION
— 3.5 —	NOISE BARRIER LOCATION AND HEIGHT
— 3.0 —	NOISE MOUND AND APPROXIMATE HEIGHT
— 2.5 —	HEADLIGHT SCREEN LOCATION & HEIGHT

IMAGE DATE : MAY 2007

FOR INFORMATION ONLY

CONSORTIUM: 	CONTRACTOR: 	DESIGNER: 	SCALES: 1:2000 FULL SIZE A3	SAPHIRE TO WOOLGOOLGA UPGRADE	INFORMATION DOCUMENT DOCUMENT NO. PROJECT NO - DOC. TYPE - PROJECT PHASE - ZONE - DISCIPLINE - DATE (YYYYMMDD) - DESCRIPTION: S2W-IFD-20-2000-NW-120808-PLAN_09
				ZONE 2000 NOISE WALL & NOISE RECEIVERS LAYOUT SHEET 9	



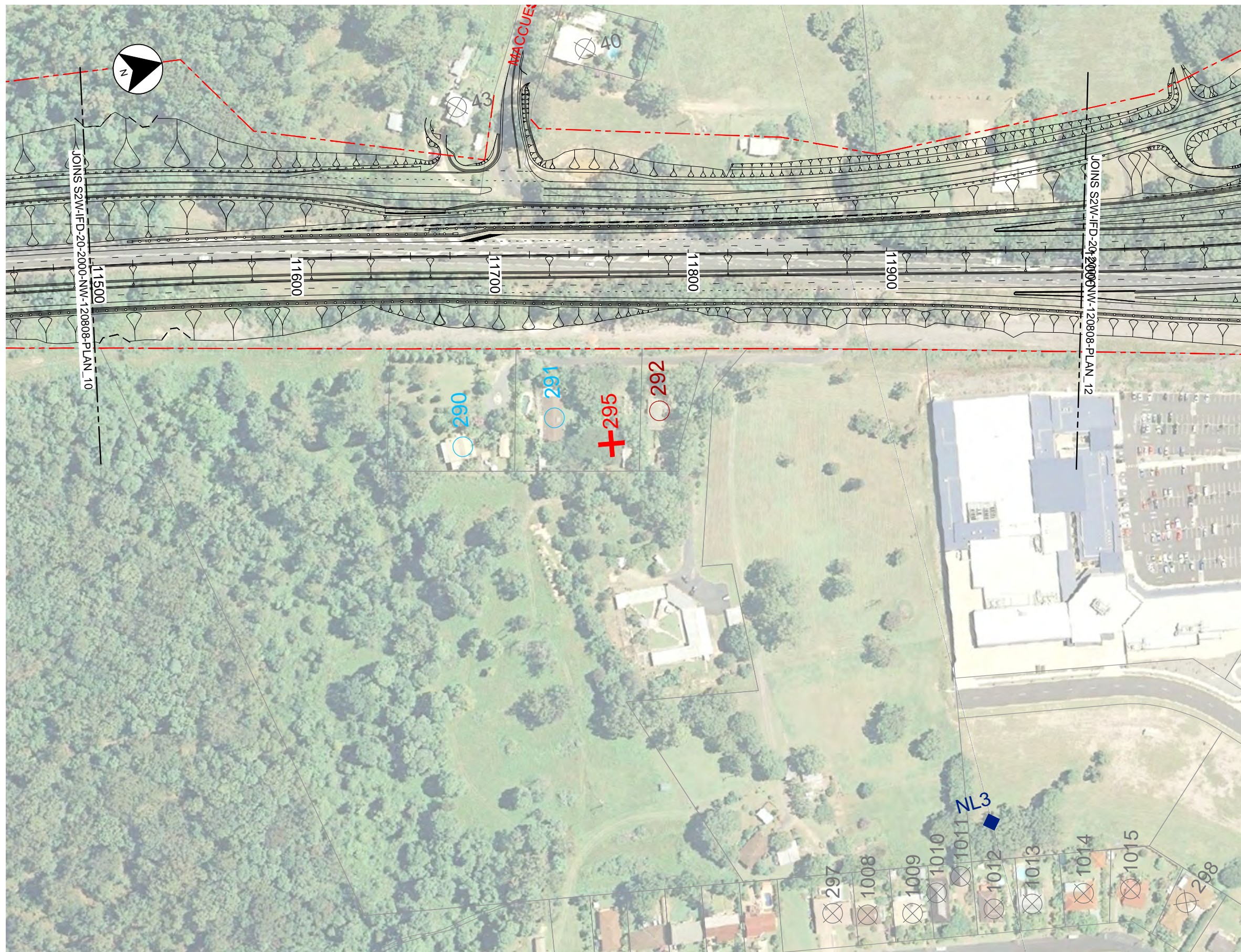
LEGEND

- ROAD CONTROL LINE
- RTA ROAD BOUNDARY
- PROPERTY BOUNDARY
- 336** EA LISTED ELIGIBLE RECEIVERS
- 389** NON-EA LISTED ELIGIBLE RECEIVERS
- 401** NON-ELIGIBLE RECEIVERS
- 378** PRE-TREATED BY RTA NOISE TASKFORCE
- 319** INELIGIBLE BUILDINGS (DEMOLISHED, NON-RESIDENTIAL OR DA APPROVED AFTER CUT OFF)
- NL1** LOCATION OF NOISE LOGGERS FOR MODEL CALIBRATION
- 3.5** NOISE BARRIER LOCATION AND HEIGHT
- 3.0** NOISE MOUND AND APPROXIMATE HEIGHT
- 2.5** HEADLIGHT SCREEN LOCATION & HEIGHT

IMAGE DATE : MAY 2007

FOR INFORMATION ONLY

<p>CONSORTIUM:</p>	<p>CONTRACTOR:</p> <p>DESIGNER:</p>	<p>SCALES:</p> <p>1:2000 FULL SIZE A3</p>	<p>SAPPHIRE TO WOOLGOOLGA UPGRADE</p> <p>ZONE 2000 NOISE WALL & NOISE RECEIVERS LAYOUT SHEET 10</p>	<p>INFORMATION DOCUMENT</p> <p>DOCUMENT NO. _____</p> <p>PROJECT NO - DOC. TYPE - PROJECT PHASE - ZONE - DISCIPLINE - DATE (YYYYMMDD) - DESCRIPTION:</p> <p>S2W-IFD-20-2000-NW-120808-PLAN_10</p>
--------------------	-------------------------------------	---	--	--

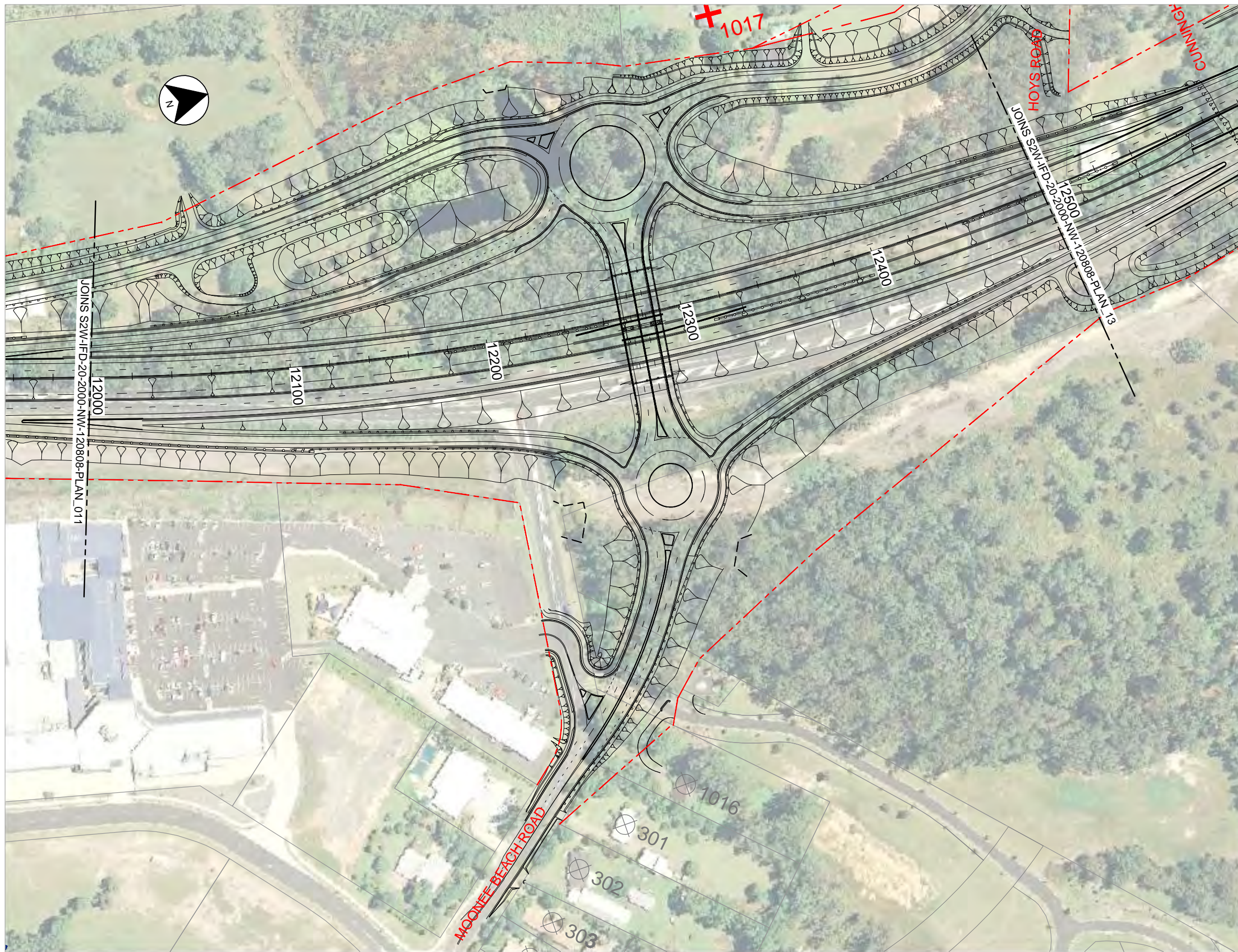


LEGEND	
	ROAD CONTROL LINE
	RTA ROAD BOUNDARY
	PROPERTY BOUNDARY
	EA LISTED ELIGIBLE RECEIVERS
	NON-EA LISTED ELIGIBLE RECEIVERS
	NON-ELIGIBLE RECEIVERS
	PRE-TREATED BY RTA NOISE TASKFORCE
	INELIGIBLE BUILDINGS (DEMOLISHED, NON-RESIDENTIAL OR DA APPROVED AFTER CUT OFF)
	LOCATION OF NOISE LOGGERS FOR MODEL CALIBRATION
	NOISE BARRIER LOCATION AND HEIGHT
	NOISE MOUND AND APPROXIMATE HEIGHT
	HEADLIGHT SCREEN LOCATION & HEIGHT

IMAGE DATE : MAY 2007

FOR INFORMATION ONLY

CONSORTIUM: 	CONTRACTOR: 	DESIGNER: 	SCALES: 1:2000 FULL SIZE A3	SAPPHIRE TO WOOLGOOLGA UPGRADE	INFORMATION DOCUMENT DOCUMENT NO. PROJECT NO - DOC. TYPE - PROJECT PHASE - ZONE - DISCIPLINE - DATE (YYYYMMDD) - DESCRIPTION: S2W-IFD-20-2000-NW-120808-PLAN_11
				ZONE 2000 NOISE WALL & NOISE RECEIVERS LAYOUT SHEET 11	

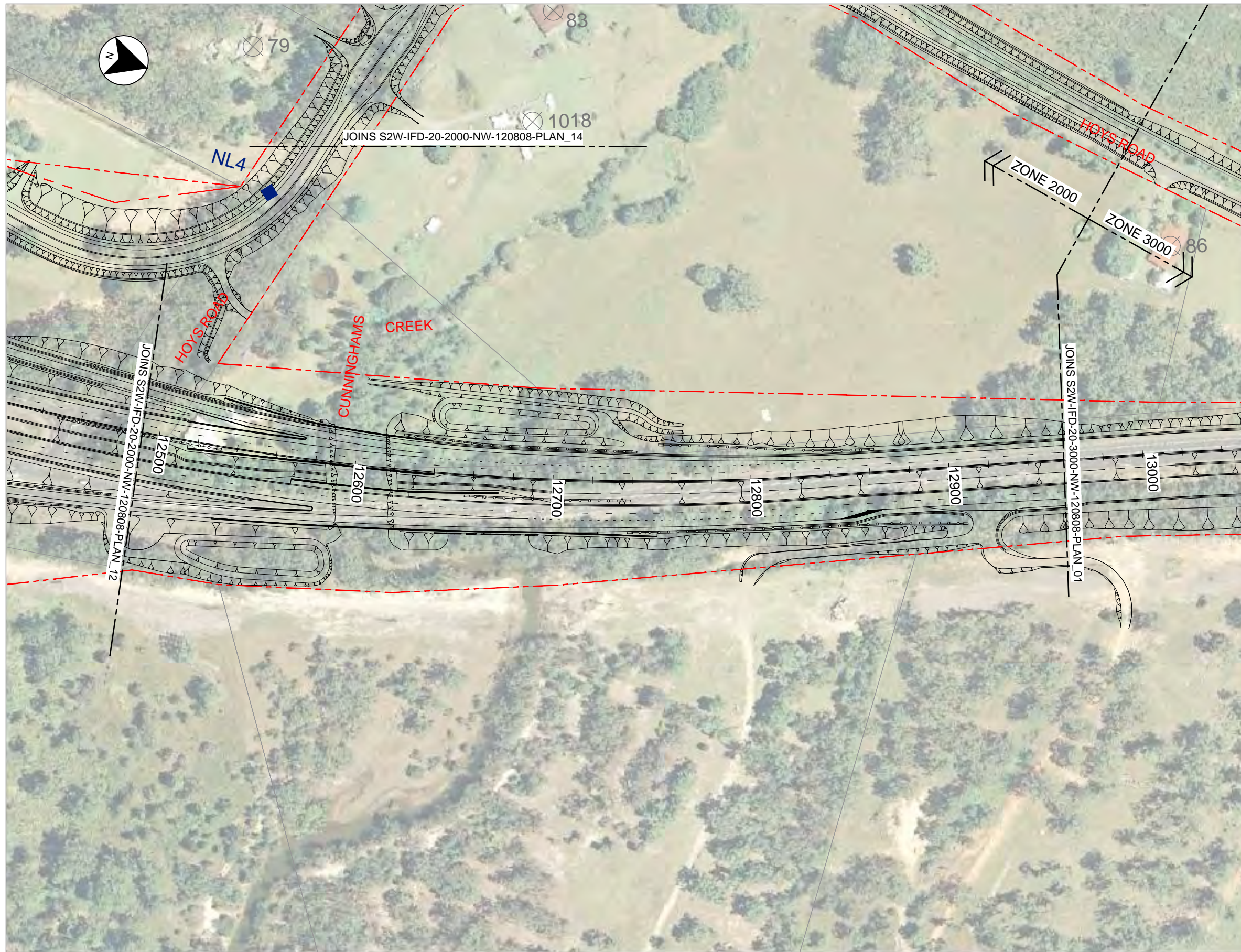


LEGEND	
	ROAD CONTROL LINE
	RTA ROAD BOUNDARY
	PROPERTY BOUNDARY
	EA LISTED ELIGIBLE RECEIVERS
	NON-EA LISTED ELIGIBLE RECEIVERS
	NON-ELIGIBLE RECEIVERS
	PRE-TREATED BY RTA NOISE TASKFORCE
	INELIGIBLE BUILDINGS (DEMOLISHED, NON-RESIDENTIAL OR DA APPROVED AFTER CUT OFF)
	LOCATION OF NOISE LOGGERS FOR MODEL CALIBRATION
	NOISE BARRIER LOCATION AND HEIGHT
	NOISE MOUND AND APPROXIMATE HEIGHT
	HEADLIGHT SCREEN LOCATION & HEIGHT

IMAGE DATE : MAY 2007

FOR INFORMATION ONLY

<p>CONSORTIUM:</p>	<p>CONTRACTOR:</p> <p>DESIGNER:</p>	<p>SCALES:</p> <p>1:2000 FULL SIZE A3</p>	<p>SAPPHIRE TO WOOLGOOLGA UPGRADE</p> <p>ZONE 2000 NOISE WALL & NOISE RECEIVERS LAYOUT SHEET 12</p>	<p>INFORMATION DOCUMENT</p> <p>DOCUMENT NO. S2W-IFD-20-2000-NW-120808-PLAN_12</p>
--------------------	-------------------------------------	---	---	--



LEGEND	
	ROAD CONTROL LINE
	RTA ROAD BOUNDARY
	PROPERTY BOUNDARY
	EA LISTED ELIGIBLE RECEIVERS
	NON-EA LISTED ELIGIBLE RECEIVERS
	NON-ELIGIBLE RECEIVERS
	PRE-TREATED BY RTA NOISE TASKFORCE
	INELIGIBLE BUILDINGS (DEMOLISHED, NON-RESIDENTIAL OR DA APPROVED AFTER CUT OFF)
	LOCATION OF NOISE LOGGERS FOR MODEL CALIBRATION
	NOISE BARRIER LOCATION AND HEIGHT
	NOISE MOUND AND APPROXIMATE HEIGHT
	HEADLIGHT SCREEN LOCATION & HEIGHT

IMAGE DATE : MAY 2007

FOR INFORMATION ONLY

CONSORTIUM: 	CONTRACTOR: 	DESIGNER: 	SCALES: 1:2000 FULL SIZE A3	SAPPHIRE TO WOOLGOOLGA UPGRADE	DOCUMENT NO. PROJECT NO - DOC. TYPE - PROJECT PHASE - ZONE - DISCIPLINE - DATE (YYYYMMDD) - DESCRIPTION: S2W-IFD-20-2000-NW-120808-PLAN_13
				ZONE 2000 NOISE WALL & NOISE RECEIVERS LAYOUT SHEET 13	



LEGEND	
	ROAD CONTROL LINE
	RTA ROAD BOUNDARY
	PROPERTY BOUNDARY
	EA LISTED ELIGIBLE RECEIVERS
	NON-EA LISTED ELIGIBLE RECEIVERS
	NON-ELIGIBLE RECEIVERS
	PRE-TREATED BY RTA NOISE TASKFORCE
	INELIGIBLE BUILDINGS (DEMOLISHED, NON-RESIDENTIAL OR DA APPROVED AFTER CUT OFF)
	LOCATION OF NOISE LOGGERS FOR MODEL CALIBRATION
	NOISE BARRIER LOCATION AND HEIGHT
	NOISE MOUND AND APPROXIMATE HEIGHT
	HEADLIGHT SCREEN LOCATION & HEIGHT
IMAGE DATE : MAY 2007	

FOR INFORMATION ONLY

CONSORTIUM: 	CONTRACTOR: DESIGNER: 	SCALES: 1:2000 FULL SIZE A3	SAPPHERE TO WOOLGOOLGA UPGRADE ZONE 2000 NOISE WALL & NOISE RECEIVERS LAYOUT SHEET 14	INFORMATION DOCUMENT DOCUMENT NO. PROJECT NO - DOC. TYPE - PROJECT PHASE - ZONE - DISCIPLINE - DATE (YYYYMMDD) - DESCRIPTION: S2W-IFD-20-2000-NW-120808-PLAN_14
-----------------	----------------------------------	------------------------------------	---	--



LEGEND	
	ROAD CONTROL LINE
	RTA ROAD BOUNDARY
	PROPERTY BOUNDARY
	336 EA LISTED ELIGIBLE RECEIVERS
	389 NON-EA LISTED ELIGIBLE RECEIVERS
	401 NON-ELIGIBLE RECEIVERS
	378 PRE-TREATED BY RTA NOISE TASKFORCE
	319 INELIGIBLE BUILDINGS (DEMOLISHED, NON-RESIDENTIAL OR DA APPROVED AFTER CUT OFF)
	NL1 LOCATION OF NOISE LOGGERS FOR MODEL CALIBRATION
	3.5 NOISE BARRIER LOCATION AND HEIGHT
	3.0 NOISE MOUND AND APPROXIMATE HEIGHT
	2.5 HEADLIGHT SCREEN LOCATION & HEIGHT

IMAGE DATE : MAY 2007

FOR INFORMATION ONLY

CONSORTIUM: 	CONTRACTOR: DESIGNER: 	SCALES: 1:2000 FULL SIZE A3	SAPPHIRE TO WOOLGOOLGA UPGRADE ZONE 3000 NOISE WALL & NOISE RECEIVERS LAYOUT SHEET 1	INFORMATION DOCUMENT DOCUMENT NO. PROJECT NO - DOC. TYPE - PROJECT PHASE - ZONE - DISCIPLINE - DATE (YYYYMMDD) - DESCRIPTION: S2W-IFD-20-3000-NW-120808-PLAN_01
-----------------	----------------------------------	------------------------------------	--	--



LEGEND	
— + — + —	ROAD CONTROL LINE
---	RTA ROAD BOUNDARY
---	PROPERTY BOUNDARY
○ 336	EA LISTED ELIGIBLE RECEIVERS
○ 389	NON-EA LISTED ELIGIBLE RECEIVERS
⊗ 401	NON-ELIGIBLE RECEIVERS
× 378	PRE-TREATED BY RTA NOISE TASKFORCE
+ 319	INELIGIBLE BUILDINGS (DEMOLISHED, NON-RESIDENTIAL OR DA APPROVED AFTER CUT OFF)
◆ NL1	LOCATION OF NOISE LOGGERS FOR MODEL CALIBRATION
— 3.5 —	NOISE BARRIER LOCATION AND HEIGHT
— 3.0 —	NOISE MOUND AND APPROXIMATE HEIGHT
— 2.5 —	HEADLIGHT SCREEN LOCATION & HEIGHT
IMAGE DATE : MAY 2007	

FOR INFORMATION ONLY

CONSORTIUM: 	CONTRACTOR: 	DESIGNER: 	SCALES: 1:2000 FULL SIZE A3	SAPPHIRE TO WOOLGOOLGA UPGRADE ZONE 3000 NOISE WALL & NOISE RECEIVERS LAYOUT SHEET 2	INFORMATION DOCUMENT DOCUMENT NO. PROJECT NO - DOC. TYPE - PROJECT PHASE - ZONE - DISCIPLINE - DATE (YYYYMMDD) - DESCRIPTION: S2W-IFD-20-3000-NW-120808-PLAN_02
-----------------	-----------------	---------------	--------------------------------	--	--

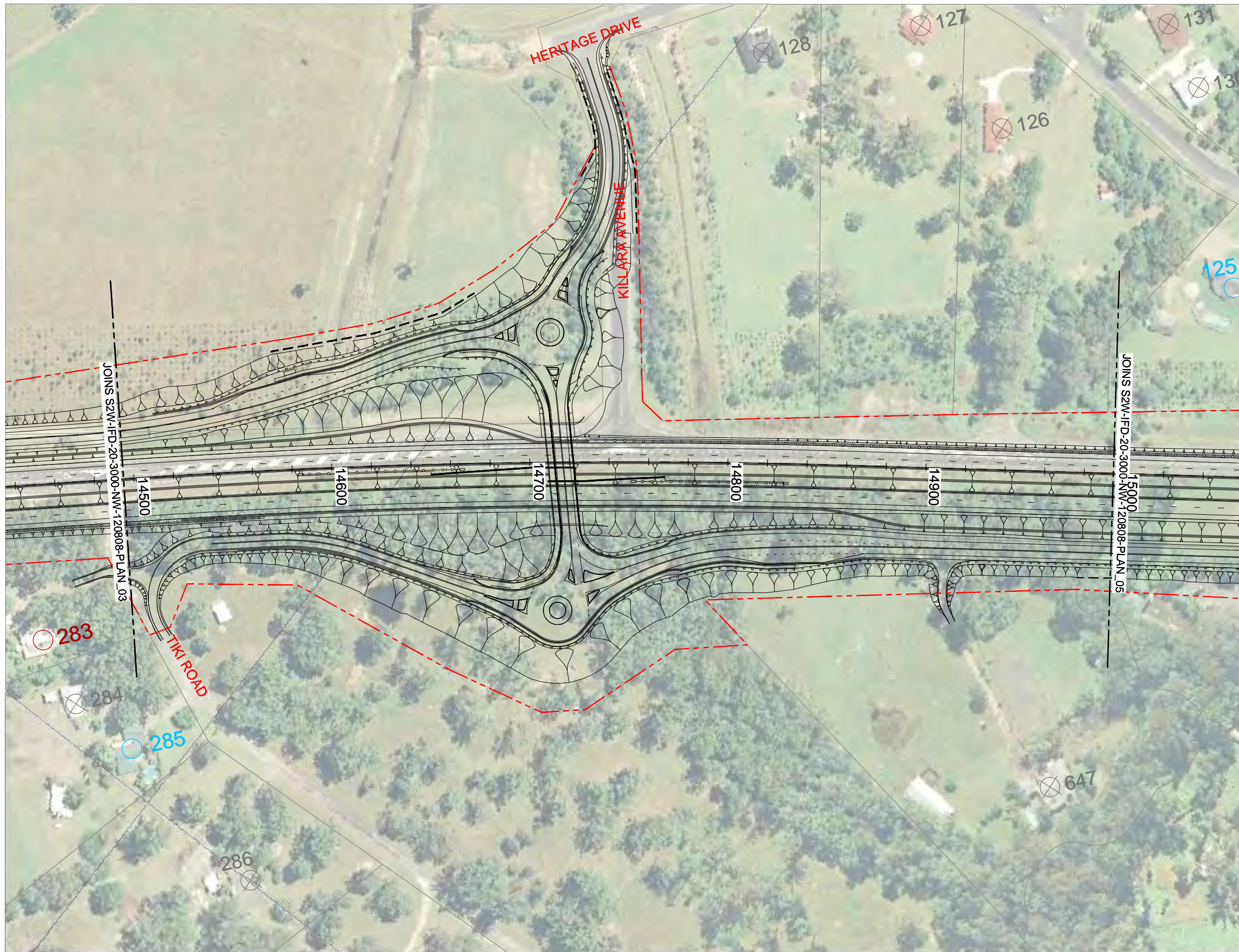


LEGEND	
— + — + —	ROAD CONTROL LINE
---	RTA ROAD BOUNDARY
---	PROPERTY BOUNDARY
○ 336	EA LISTED ELIGIBLE RECEIVERS
○ 389	NON-EA LISTED ELIGIBLE RECEIVERS
⊗ 401	NON-ELIGIBLE RECEIVERS
× 378	PRE-TREATED BY RTA NOISE TASKFORCE
+ 319	INELIGIBLE BUILDINGS (DEMOLISHED, NON-RESIDENTIAL OR DA APPROVED AFTER CUT OFF)
◆ NL1	LOCATION OF NOISE LOGGERS FOR MODEL CALIBRATION
— 3.5 —	NOISE BARRIER LOCATION AND HEIGHT
— 3.0 —	NOISE MOUND AND APPROXIMATE HEIGHT
— 2.5 —	HEADLIGHT SCREEN LOCATION & HEIGHT

IMAGE DATE : MAY 2007

FOR INFORMATION ONLY

CONSORTIUM: 	CONTRACTOR: 	DESIGNER: 	SCALES: 1:2000 FULL SIZE A3	SAPPHIRE TO WOOLGOOLGA UPGRADE	INFORMATION DOCUMENT DOCUMENT NO. PROJECT NO - DOC. TYPE - PROJECT PHASE - ZONE - DISCIPLINE - DATE (YYYYMMDD) - DESCRIPTION: S2W-IFD-20-3000-NW-120808-PLAN_03
				ZONE 3000 NOISE WALL & NOISE RECEIVERS LAYOUT SHEET 3	



LEGEND

- ROAD CONTROL LINE
- RTA ROAD BOUNDARY
- PROPERTY BOUNDARY
- 336 EA LISTED ELIGIBLE RECEIVERS
- 389 NON-EA LISTED ELIGIBLE RECEIVERS
- ⊗ 401 NON-ELIGIBLE RECEIVERS
- × 378 PRE-TREATED BY RTA NOISE TASKFORCE
- + 319 INELIGIBLE BUILDINGS (DEMOLISHED, NON-RESIDENTIAL OR DA APPROVED AFTER CUT OFF)
- ◆ NL1 LOCATION OF NOISE LOGGERS FOR MODEL CALIBRATION
- 3.5 — NOISE BARRIER LOCATION AND HEIGHT
- 3.0 — NOISE MOUND AND APPROXIMATE HEIGHT
- 2.5 — HEADLIGHT SCREEN LOCATION & HEIGHT

IMAGE DATE : MAY 2007

FOR INFORMATION ONLY

<p>CONSORTIUM:</p>	<p>CONTRACTOR:</p> <p>DESIGNER:</p>	<p>SCALES:</p> <p>1:2000 FULL SIZE A3</p>	<p>SAPPHIRE TO WOOLGOOLGA UPGRADE</p> <p>ZONE 3000 NOISE WALL & NOISE RECEIVERS LAYOUT SHEET 4</p>	<p>INFORMATION DOCUMENT</p> <p>DOCUMENT NO. PROJECT NO - DOC. TYPE - PROJECT PHASE - ZONE - DISCIPLINE - DATE (YYYYMMDD) - DESCRIPTION.</p> <p>S2W-IFD-20-3000-NW-120808-PLAN_04</p>
--------------------	-------------------------------------	---	--	--



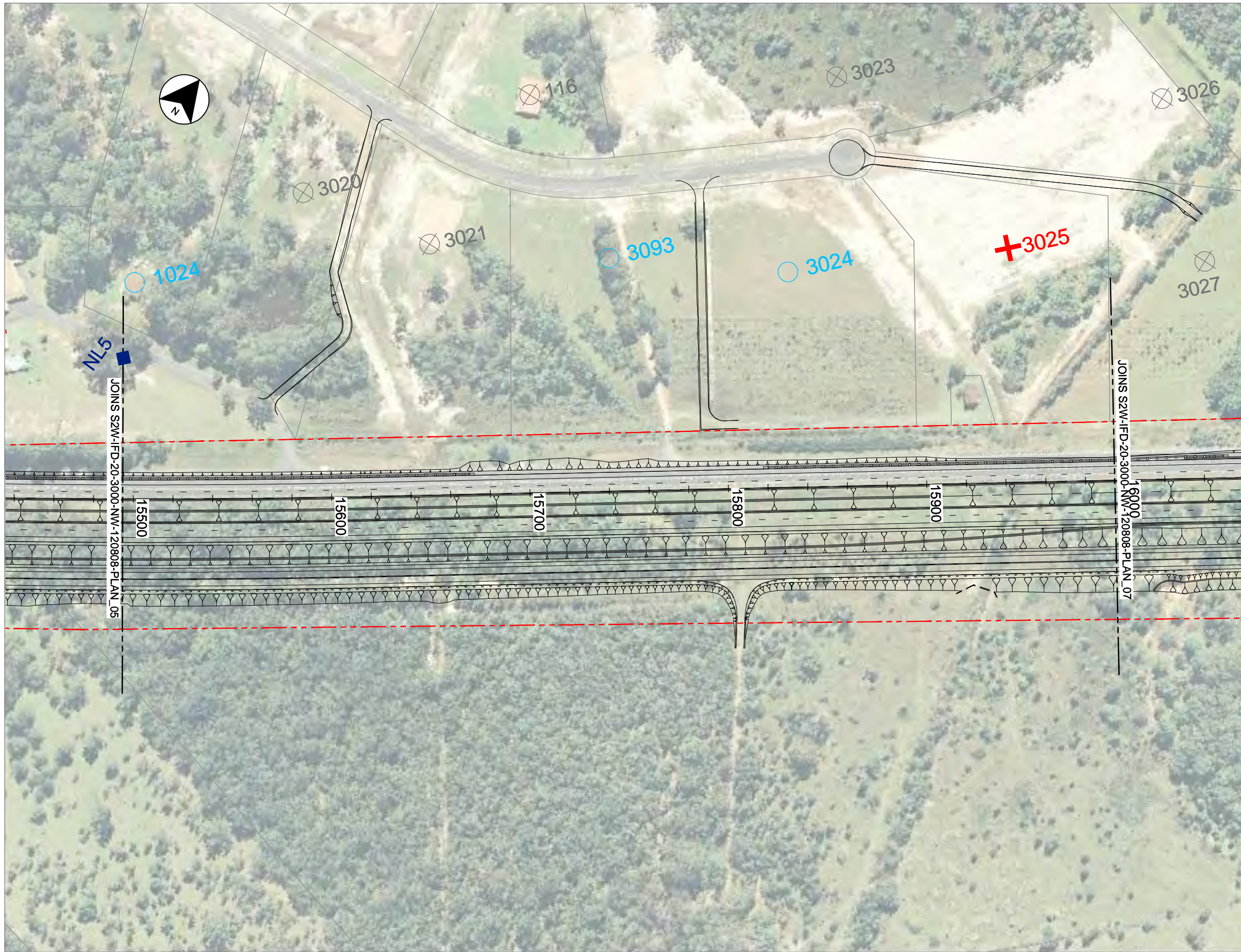
LEGEND

- ROAD CONTROL LINE
- RTA ROAD BOUNDARY
- PROPERTY BOUNDARY
- 336** EA LISTED ELIGIBLE RECEIVERS
- 389** NON-EA LISTED ELIGIBLE RECEIVERS
- 401** NON-ELIGIBLE RECEIVERS
- 378** PRE-TREATED BY RTA NOISE TASKFORCE
- 319** INELIGIBLE BUILDINGS (DEMOLISHED, NON-RESIDENTIAL OR DA APPROVED AFTER CUT OFF)
- NL1** LOCATION OF NOISE LOGGERS FOR MODEL CALIBRATION
- 3.5** NOISE BARRIER LOCATION AND HEIGHT
- 3.0** NOISE MOUND AND APPROXIMATE HEIGHT
- 2.5** HEADLIGHT SCREEN LOCATION & HEIGHT

IMAGE DATE : MAY 2007

FOR INFORMATION ONLY

<p>CONSORTIUM:</p>	<p>CONTRACTOR:</p> <p>DESIGNER:</p>	<p>SCALES:</p> <p>1:2000 FULL SIZE A3</p>	<p>SAPPHIRE TO WOOLGOOLGA UPGRADE</p> <p>ZONE 3000 NOISE WALL & NOISE RECEIVERS LAYOUT SHEET 5</p>	<p>INFORMATION DOCUMENT</p> <p>DOCUMENT NO. _____</p> <p>PROJECT NO - DOC. TYPE - PROJECT PHASE - ZONE - DISCIPLINE - DATE (YYYYMMDD) - DESCRIPTION:</p> <p>S2W-IFD-20-3000-NW-120808-PLAN_05</p>
--------------------	-------------------------------------	---	---	--



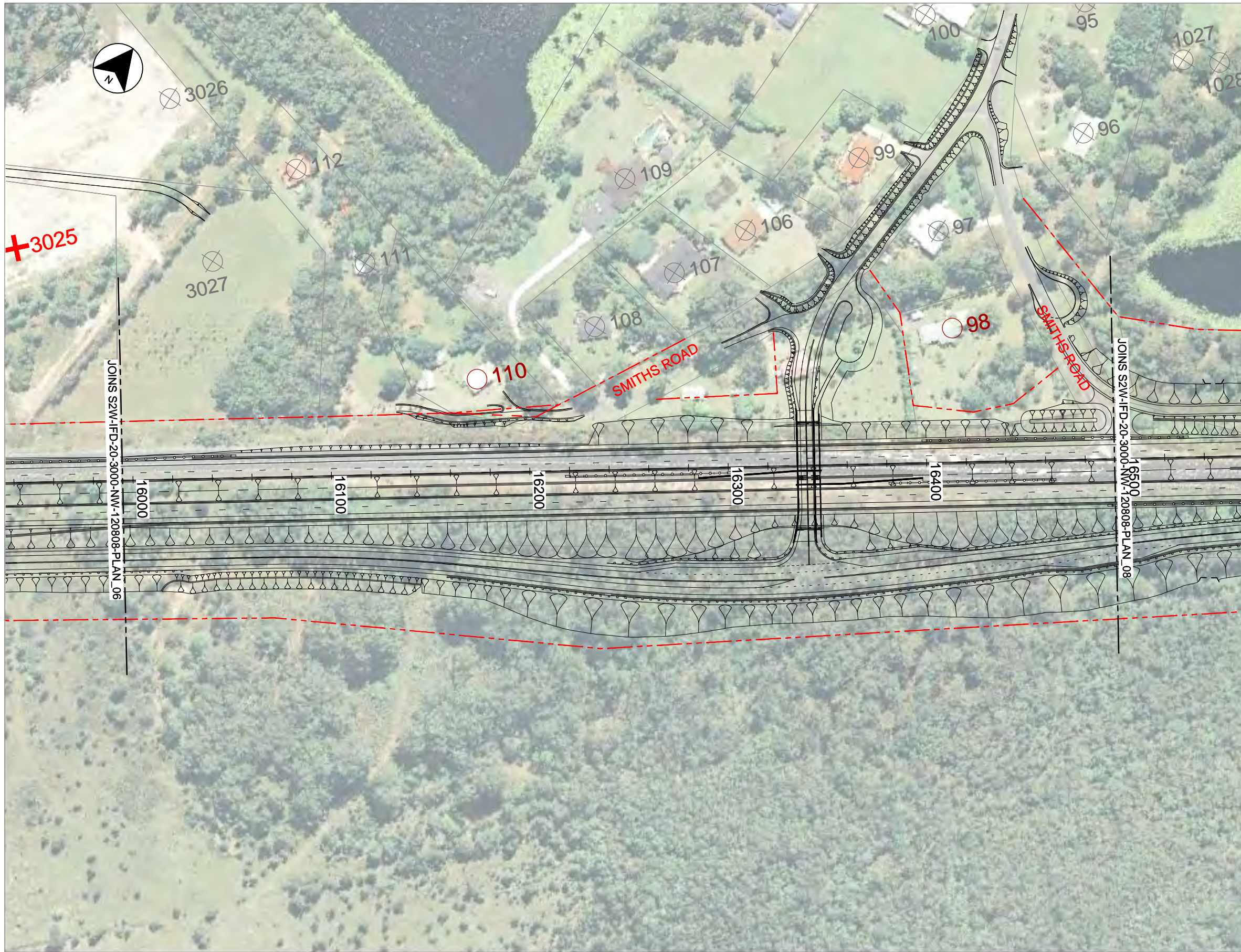
LEGEND

- ROAD CONTROL LINE
- RTA ROAD BOUNDARY
- PROPERTY BOUNDARY
- 336 EA LISTED ELIGIBLE RECEIVERS
- 389 NON-EA LISTED ELIGIBLE RECEIVERS
- ⊗ 401 NON-ELIGIBLE RECEIVERS
- × 378 PRE-TREATED BY RTA NOISE TASKFORCE
- + 319 INELIGIBLE BUILDINGS (DEMOLISHED, NON-RESIDENTIAL OR DA APPROVED AFTER CUT OFF)
- ◆ NL1 LOCATION OF NOISE LOGGERS FOR MODEL CALIBRATION
- 3.5 — NOISE BARRIER LOCATION AND HEIGHT
- 3.0 — NOISE MOUND AND APPROXIMATE HEIGHT
- 2.5 — HEADLIGHT SCREEN LOCATION & HEIGHT

IMAGE DATE : MAY 2007

FOR INFORMATION ONLY

<p>CONSORTIUM:</p>	<p>CONTRACTOR:</p> <p>DESIGNER:</p>	<p>SCALES:</p> <p>1:2000 FULL SIZE A3</p>	<p>SAPPHIRE TO WOOLGOOLGA UPGRADE</p> <p>ZONE 3000 NOISE WALL & NOISE RECEIVERS LAYOUT SHEET 6</p>	<p>INFORMATION DOCUMENT</p> <p>DOCUMENT NO. _____</p> <p>PROJECT NO - DOC. TYPE - PROJECT PHASE - ZONE - DISCIPLINE - DATE (YYYYMMDD) - DESCRIPTION:</p> <p>S2W-IFD-20-3000-NW-120808-PLAN_06</p>
--------------------	-------------------------------------	---	--	--



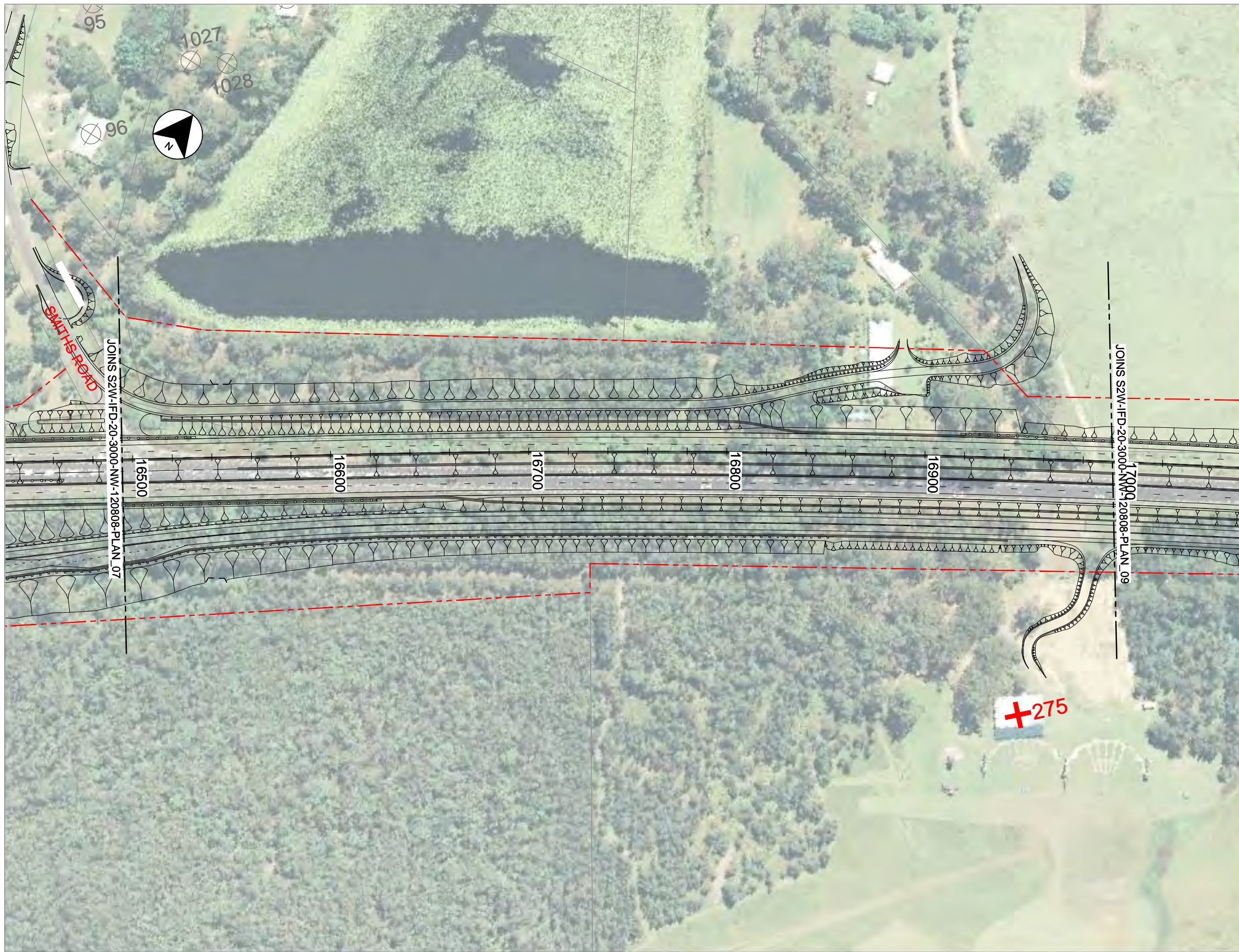
LEGEND

- + ROAD CONTROL LINE
- RTA ROAD BOUNDARY
- PROPERTY BOUNDARY
- 336 EA LISTED ELIGIBLE RECEIVERS
- 389 NON-EA LISTED ELIGIBLE RECEIVERS
- ⊗ 401 NON-ELIGIBLE RECEIVERS
- × 378 PRE-TREATED BY RTA NOISE TASKFORCE
- + 319 INELIGIBLE BUILDINGS (DEMOLISHED, NON-RESIDENTIAL OR DA APPROVED AFTER CUT OFF)
- ◆ NL1 LOCATION OF NOISE LOGGERS FOR MODEL CALIBRATION
- 3.5 — NOISE BARRIER LOCATION AND HEIGHT
- 3.0 — NOISE MOUND AND APPROXIMATE HEIGHT
- 2.5 — HEADLIGHT SCREEN LOCATION & HEIGHT

IMAGE DATE : MAY 2007

FOR INFORMATION ONLY

<p>CONSORTIUM:</p>	<p>CONTRACTOR:</p> <p>DESIGNER:</p>	<p>SCALES:</p> <p>1:2000 FULL SIZE A3</p>	<p>SAPPHIRE TO WOOLGOOLGA UPGRADE</p> <p>ZONE 3000 NOISE WALL & NOISE RECEIVERS LAYOUT SHEET 7</p>	<p>INFORMATION DOCUMENT</p> <p>DOCUMENT NO. _____</p> <p>PROJECT NO - DOC. TYPE - PROJECT PHASE - ZONE - DISCIPLINE - DATE (YYYYMMDD) - DESCRIPTION:</p> <p>S2W-IFD-20-3000-NW-120808-PLAN_07</p>
--------------------	-------------------------------------	---	--	--



LEGEND

- ROAD CONTROL LINE
- RTA ROAD BOUNDARY
- PROPERTY BOUNDARY
- 336** EA LISTED ELIGIBLE RECEIVERS
- 389** NON-EA LISTED ELIGIBLE RECEIVERS
- 401** NON-ELIGIBLE RECEIVERS
- 378** PRE-TREATED BY RTA NOISE TASKFORCE
- 319** INELIGIBLE BUILDINGS (DEMOLISHED, NON-RESIDENTIAL OR DA APPROVED AFTER CUT OFF)
- NL1** LOCATION OF NOISE LOGGERS FOR MODEL CALIBRATION
- 3.5** NOISE BARRIER LOCATION AND HEIGHT
- 3.0** NOISE MOUND AND APPROXIMATE HEIGHT
- 2.5** HEADLIGHT SCREEN LOCATION & HEIGHT

IMAGE DATE : MAY 2007

FOR INFORMATION ONLY

<p>CONSORTIUM:</p>	<p>CONTRACTOR:</p> <p>DESIGNER:</p>	<p>SCALES:</p> <p>1:2000 FULL SIZE A3</p>	<p>SAPPHIRE TO WOOLGOOLGA UPGRADE</p> <p>ZONE 3000 NOISE WALL & NOISE RECEIVERS LAYOUT SHEET 8</p>	<p>INFORMATION DOCUMENT</p> <p>DOCUMENT NO. _____</p> <p>PROJECT NO - DOC. TYPE - PROJECT PHASE - ZONE - DISCIPLINE - DATE (YYYYMMDD) - DESCRIPTION:</p> <p>S2W-IFD-20-3000-NW-120808-PLAN_08</p>
--------------------	-------------------------------------	---	---	--



LEGEND

- + — + — ROAD CONTROL LINE
- RTA ROAD BOUNDARY
- PROPERTY BOUNDARY
- 336 EA LISTED ELIGIBLE RECEIVERS
- 389 NON-EA LISTED ELIGIBLE RECEIVERS
- ⊗ 401 NON-ELIGIBLE RECEIVERS
- × 378 PRE-TREATED BY RTA NOISE TASKFORCE
- + 319 INELIGIBLE BUILDINGS (DEMOLISHED, NON-RESIDENTIAL OR DA APPROVED AFTER CUT OFF)
- ◆ NL1 LOCATION OF NOISE LOGGERS FOR MODEL CALIBRATION
- 3.5 — NOISE BARRIER LOCATION AND HEIGHT
- 3.0 — NOISE MOUND AND APPROXIMATE HEIGHT
- 2.5 — HEADLIGHT SCREEN LOCATION & HEIGHT

IMAGE DATE : MAY 2007

FOR INFORMATION ONLY

<p>CONSORTIUM:</p>	<p>CONTRACTOR:</p> <p>DESIGNER:</p>	<p>SCALES:</p> <p>1:2000 FULL SIZE A3</p>	<p>SAPPHIRE TO WOOLGOOLGA UPGRADE</p> <p>ZONE 3000 NOISE WALL & NOISE RECEIVERS LAYOUT SHEET 9</p>	<p>INFORMATION DOCUMENT</p> <p>DOCUMENT NO. _____</p> <p>PROJECT NO - DOC. TYPE - PROJECT PHASE - ZONE - DISCIPLINE - DATE (YYYYMMDD) - DESCRIPTION:</p> <p>S2W-IFD-20-3000-NW-120808-PLAN_09</p>
--------------------	-------------------------------------	---	---	--



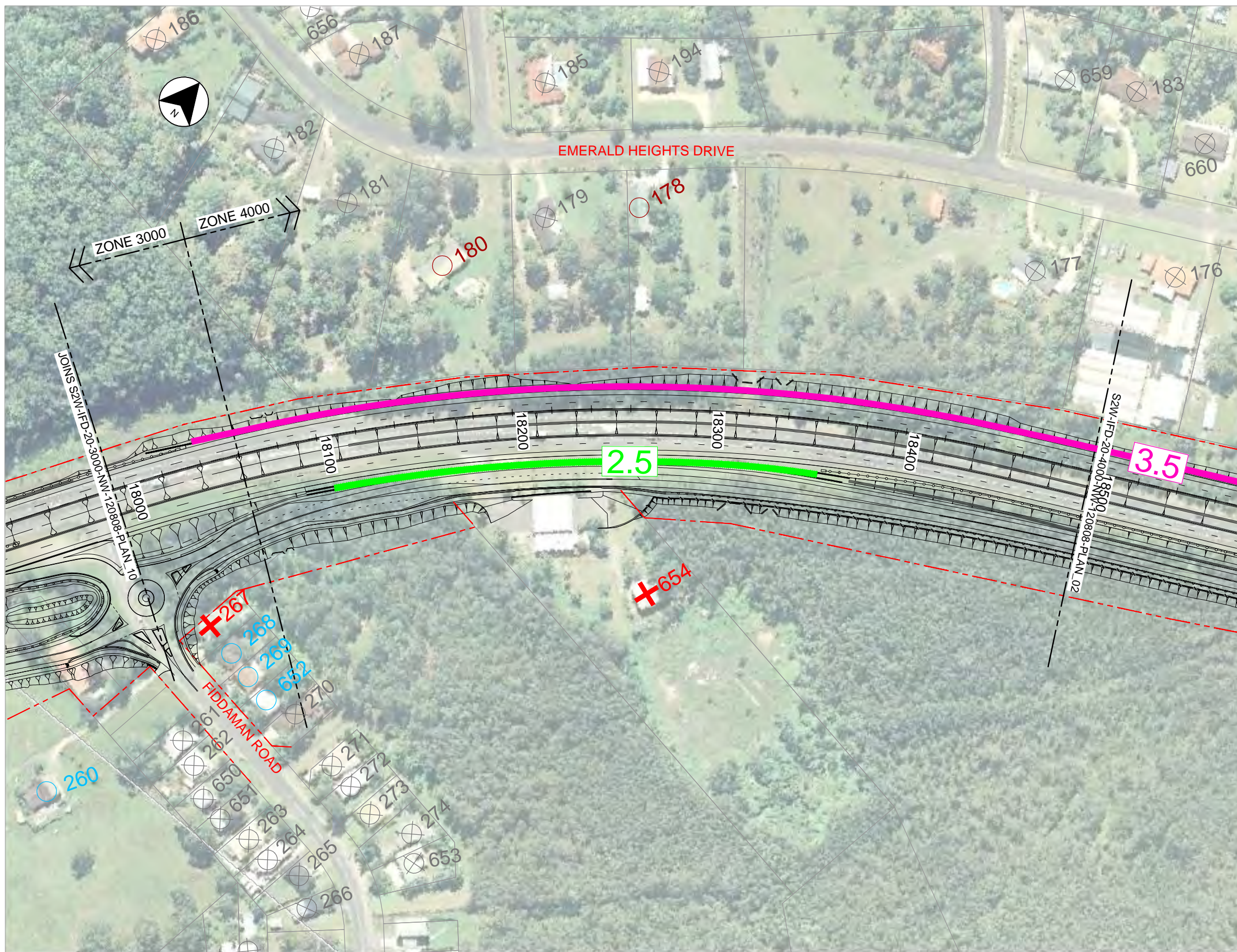
LEGEND

- ROAD CONTROL LINE
- RTA ROAD BOUNDARY
- PROPERTY BOUNDARY
- 336 EA LISTED ELIGIBLE RECEIVERS
- 389 NON-EA LISTED ELIGIBLE RECEIVERS
- ⊗ 401 NON-ELIGIBLE RECEIVERS
- × 378 PRE-TREATED BY RTA NOISE TASKFORCE
- + 319 INELIGIBLE BUILDINGS (DEMOLISHED, NON-RESIDENTIAL OR DA APPROVED AFTER CUT OFF)
- ◆ NL1 LOCATION OF NOISE LOGGERS FOR MODEL CALIBRATION
- 3.5 — NOISE BARRIER LOCATION AND HEIGHT
- 3.0 — NOISE MOUND AND APPROXIMATE HEIGHT
- 2.5 — HEADLIGHT SCREEN LOCATION & HEIGHT

IMAGE DATE : MAY 2007

FOR INFORMATION ONLY

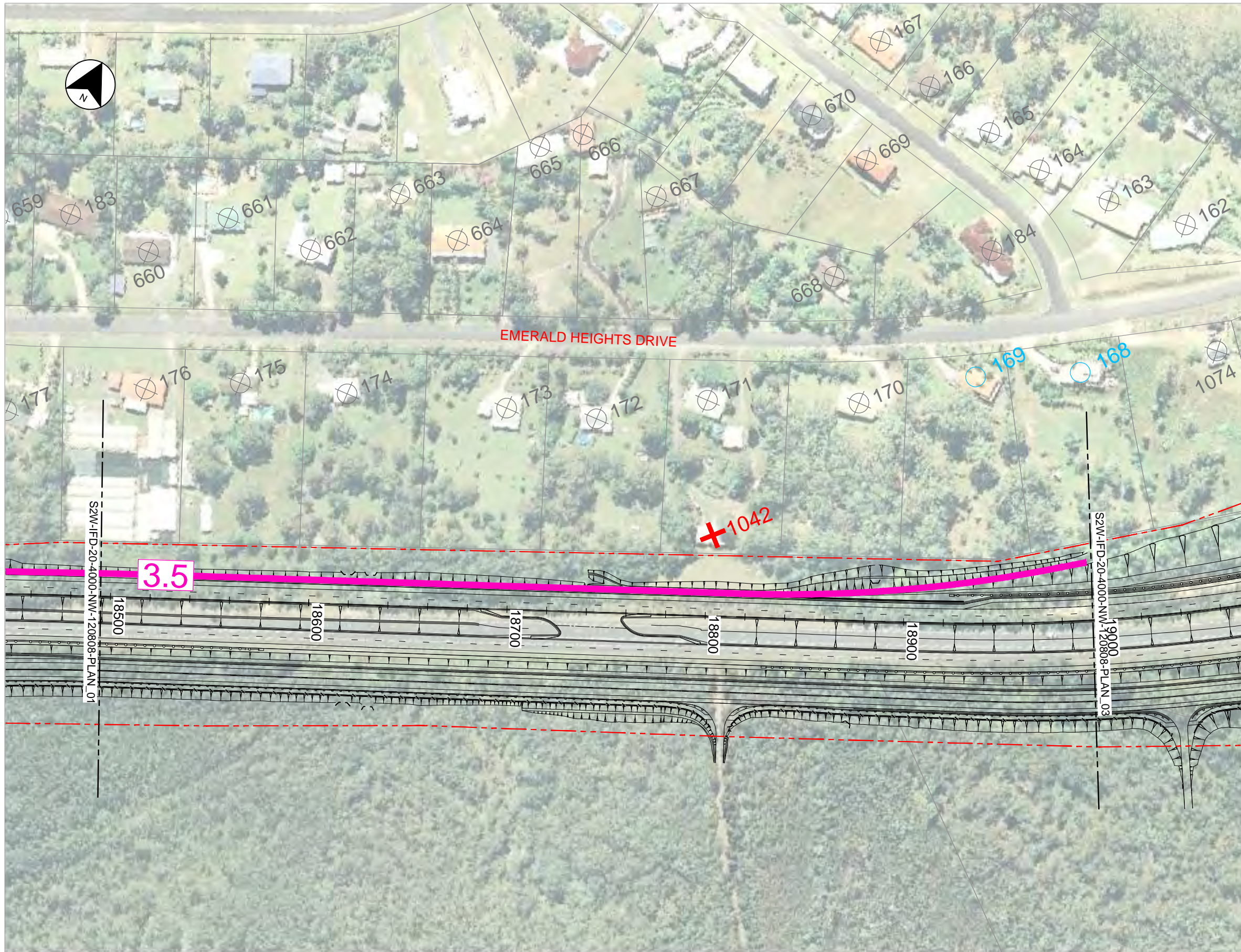
<p>CONSORTIUM:</p>	<p>CONTRACTOR:</p> <p>DESIGNER:</p>	<p>SCALES:</p> <p>1:2000 FULL SIZE A3</p>	<p>SAPPHIRE TO WOOLGOOLGA UPGRADE</p> <p>ZONE 3000 NOISE WALL & NOISE RECEIVERS LAYOUT SHEET 10</p>	<p>INFORMATION DOCUMENT</p> <p>DOCUMENT NO. _____</p> <p>PROJECT NO - DOC. TYPE - PROJECT PHASE - ZONE - DISCIPLINE - DATE (YYYYMMDD) - DESCRIPTION:</p> <p>S2W-IFD-20-3000-NW-120808-PLAN_10</p>
--------------------	-------------------------------------	---	--	--



LEGEND	
	ROAD CONTROL LINE
	RTA ROAD BOUNDARY
	PROPERTY BOUNDARY
	EA LISTED ELIGIBLE RECEIVERS
	NON-EA LISTED ELIGIBLE RECEIVERS
	NON-ELIGIBLE RECEIVERS
	PRE-TREATED BY RTA NOISE TASKFORCE
	INELIGIBLE BUILDINGS (DEMOLISHED, NON-RESIDENTIAL OR DA APPROVED AFTER CUT OFF)
	LOCATION OF NOISE LOGGERS FOR MODEL CALIBRATION
	NOISE BARRIER LOCATION AND HEIGHT
	NOISE MOUND AND APPROXIMATE HEIGHT
	HEADLIGHT SCREEN LOCATION & HEIGHT
IMAGE DATE : MAY 2007	

FOR INFORMATION ONLY

CONSORTIUM: 	CONTRACTOR: DESIGNER: 	SCALES: 1:2000 FULL SIZE A3	SAPPHIRE TO WOOLGOOLGA UPGRADE ZONE 4000 NOISE WALL & NOISE RECEIVERS LAYOUT SHEET 1	INFORMATION DOCUMENT DOCUMENT NO. PROJECT NO - DOC. TYPE - PROJECT PHASE - ZONE - DISCIPLINE - DATE (YYYYMMDD) - DESCRIPTION: S2W-IFD-20-4000-NW-120808-PLAN_01
-----------------	----------------------------------	------------------------------------	---	--

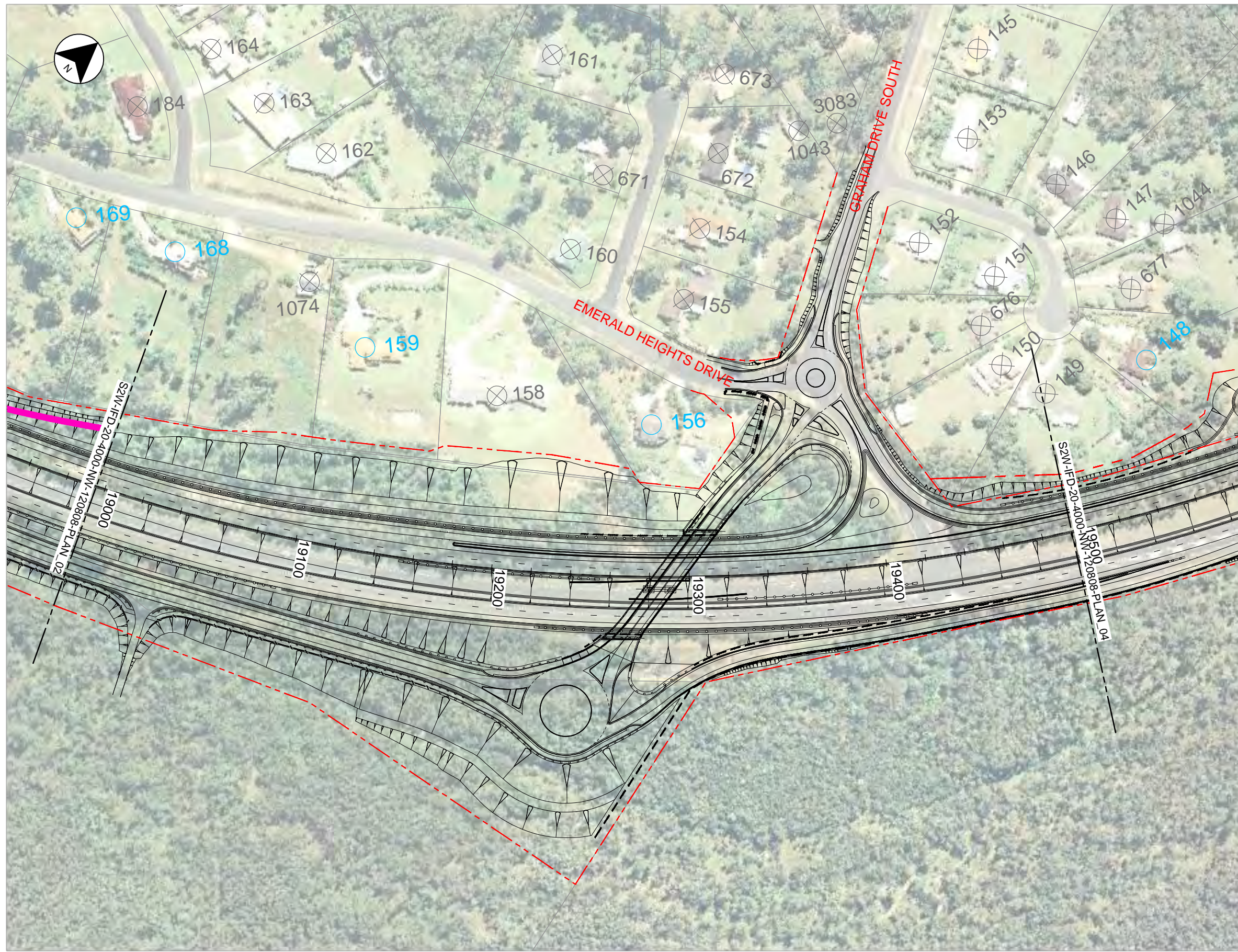


LEGEND	
---+---	ROAD CONTROL LINE
---	RTA ROAD BOUNDARY
---	PROPERTY BOUNDARY
○ 336	EA LISTED ELIGIBLE RECEIVERS
○ 389	NON-EA LISTED ELIGIBLE RECEIVERS
⊗ 401	NON-ELIGIBLE RECEIVERS
✕ 378	PRE-TREATED BY RTA NOISE TASKFORCE
+ 319	INELIGIBLE BUILDINGS (DEMOLISHED, NON-RESIDENTIAL OR DA APPROVED AFTER CUT OFF)
◆ NL1	LOCATION OF NOISE LOGGERS FOR MODEL CALIBRATION
— 3.5 —	NOISE BARRIER LOCATION AND HEIGHT
— 3.0 —	NOISE MOUND AND APPROXIMATE HEIGHT
— 2.5 —	HEADLIGHT SCREEN LOCATION & HEIGHT

IMAGE DATE : MAY 2007

FOR INFORMATION ONLY

CONSORTIUM: 	CONTRACTOR: DESIGNER: 	SCALES: 1:2000 FULL SIZE A3	SAPPHIRE TO WOOLGOOLGA UPGRADE	INFORMATION DOCUMENT DOCUMENT NO. PROJECT NO - DOC. TYPE - PROJECT PHASE - ZONE - DISCIPLINE - DATE (YYYYMMDD) - DESCRIPTION: S2W-IFD-20-4000-NW-120808-PLAN_02
			ZONE 4000 NOISE WALL & NOISE RECEIVERS LAYOUT SHEET 2	



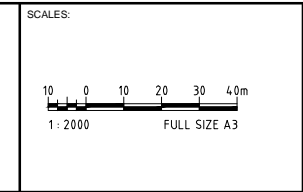
LEGEND	
---+---	ROAD CONTROL LINE
---	RTA ROAD BOUNDARY
---	PROPERTY BOUNDARY
○ 336	EA LISTED ELIGIBLE RECEIVERS
○ 389	NON-EA LISTED ELIGIBLE RECEIVERS
⊗ 401	NON-ELIGIBLE RECEIVERS
⊗ 378	PRE-TREATED BY RTA NOISE TASKFORCE
+ 319	INELIGIBLE BUILDINGS (DEMOLISHED, NON-RESIDENTIAL OR DA APPROVED AFTER CUT OFF)
◆ NL1	LOCATION OF NOISE LOGGERS FOR MODEL CALIBRATION
— 3.5 —	NOISE BARRIER LOCATION AND HEIGHT
— 3.0 —	NOISE MOUND AND APPROXIMATE HEIGHT
— 2.5 —	HEADLIGHT SCREEN LOCATION & HEIGHT

IMAGE DATE : MAY 2007

FOR INFORMATION ONLY



S:\Projects\S2W15_CADD\5.3 Working\Digital\2012_08_Aug\120808_S2W_20_0000_NW_A11S2W-IFD-20-4000-NW-120808-PLAN_03.dwg
 14/11/2013 17:43:13
 19000
 19100
 19200
 19300
 19400
 S2W Prop. 12/08/08

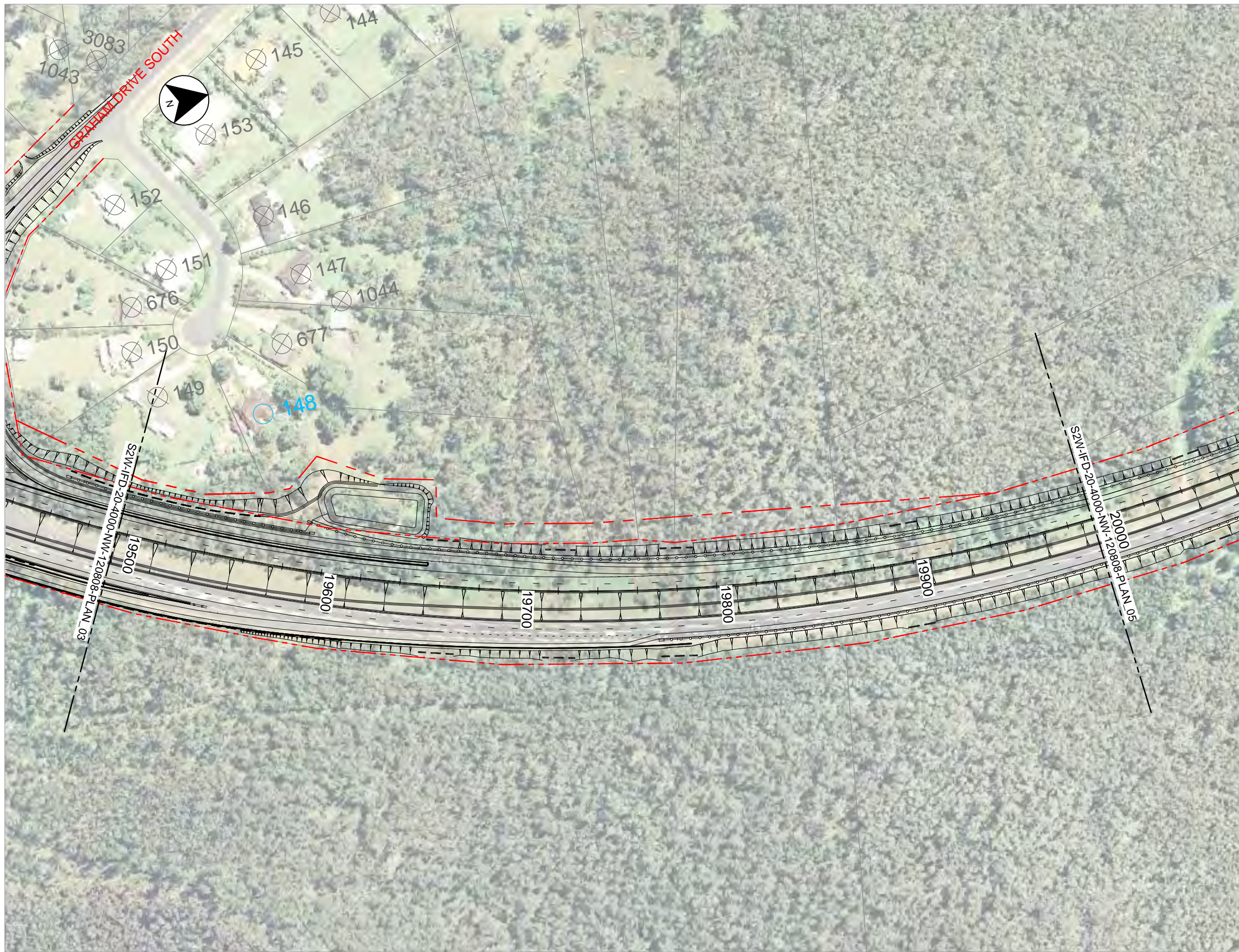


SAPPHIRE TO WOOLGOOLGA UPGRADE

ZONE 4000
NOISE WALL & NOISE RECEIVERS
LAYOUT
SHEET 3

INFORMATION DOCUMENT

DOCUMENT NO.
PROJECT NO - DOC. TYPE - PROJECT PHASE - ZONE - DISCIPLINE - DATE (YYYYMMDD) - DESCRIPTION.
S2W-IFD-20-4000-NW-120808-PLAN_03



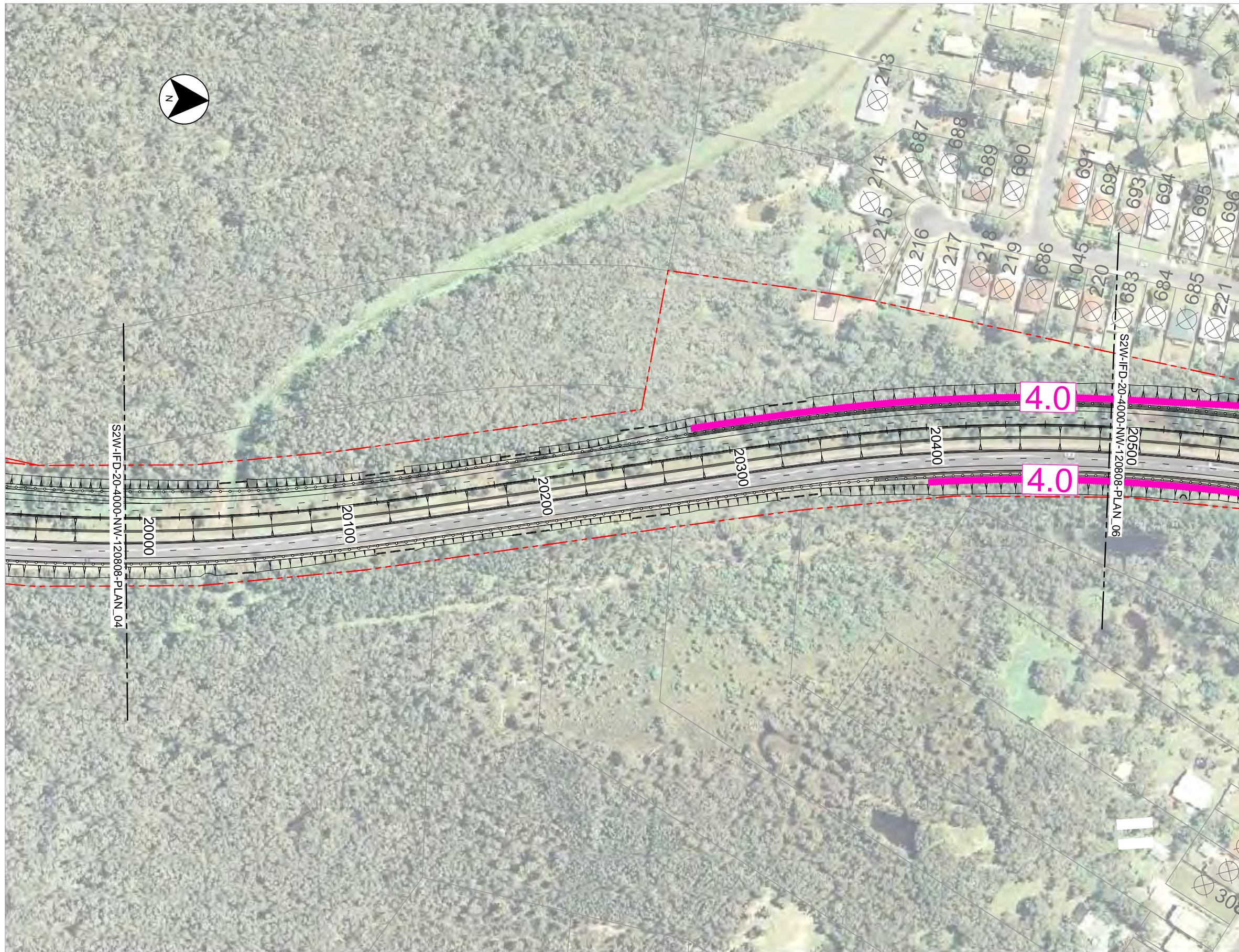
LEGEND

- + ROAD CONTROL LINE
- RTA ROAD BOUNDARY
- PROPERTY BOUNDARY
- 336 EA LISTED ELIGIBLE RECEIVERS
- 389 NON-EA LISTED ELIGIBLE RECEIVERS
- ⊗ 401 NON-ELIGIBLE RECEIVERS
- × 378 PRE-TREATED BY RTA NOISE TASKFORCE
- + 319 INELIGIBLE BUILDINGS (DEMOLISHED, NON-RESIDENTIAL OR DA APPROVED AFTER CUT OFF)
- ◆ NL1 LOCATION OF NOISE LOGGERS FOR MODEL CALIBRATION
- 3.5 — NOISE BARRIER LOCATION AND HEIGHT
- 3.0 — NOISE MOUND AND APPROXIMATE HEIGHT
- 2.5 — HEADLIGHT SCREEN LOCATION & HEIGHT

IMAGE DATE : MAY 2007

FOR INFORMATION ONLY

<p>CONSORTIUM:</p>	<p>CONTRACTOR:</p> <p>DESIGNER:</p>	<p>SCALES:</p> <p>1:2000 FULL SIZE A3</p>	<p>SAPPHIRE TO WOOLGOOLGA UPGRADE</p> <p>ZONE 4000 NOISE WALL & NOISE RECEIVERS LAYOUT SHEET 4</p>	<p>INFORMATION DOCUMENT</p> <p>DOCUMENT NO. _____</p> <p>PROJECT NO - DOC. TYPE - PROJECT PHASE - ZONE - DISCIPLINE - DATE (YYYYMMDD) - DESCRIPTION:</p> <p>S2W-IFD-20-4000-NW-120808-PLAN_04</p>
--------------------	-------------------------------------	---	---	--



LEGEND

- ROAD CONTROL LINE
- RTA ROAD BOUNDARY
- PROPERTY BOUNDARY
- 336 EA LISTED ELIGIBLE RECEIVERS
- 389 NON-EA LISTED ELIGIBLE RECEIVERS
- ⊗ 401 NON-ELIGIBLE RECEIVERS
- × 378 PRE-TREATED BY RTA NOISE TASKFORCE
- + 319 INELIGIBLE BUILDINGS (DEMOLISHED, NON-RESIDENTIAL OR DA APPROVED AFTER CUT OFF)
- ◆ NL1 LOCATION OF NOISE LOGGERS FOR MODEL CALIBRATION
- 3.5 — NOISE BARRIER LOCATION AND HEIGHT
- 3.0 — NOISE MOUND AND APPROXIMATE HEIGHT
- 2.5 — HEADLIGHT SCREEN LOCATION & HEIGHT

IMAGE DATE : MAY 2007

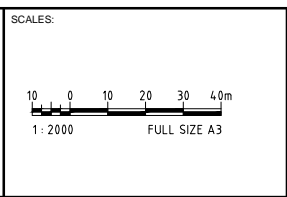
FOR INFORMATION ONLY

CONSORTIUM:

CONTRACTOR:

DESIGNER:

S2W-IFD-20-4000-NW-120808-PLAN_05.dwg
 S2W-IFD-20-4000-NW-120808-PLAN_04.dwg
 S2W-IFD-20-4000-NW-120808-PLAN_03.dwg
 S2W-IFD-20-4000-NW-120808-PLAN_02.dwg
 S2W-IFD-20-4000-NW-120808-PLAN_01.dwg
 S2W-IFD-20-4000-NW-120808-PLAN_00.dwg
 S2W-IFD-20-4000-NW-120808-PLAN_06.dwg
 S2W-IFD-20-4000-NW-120808-PLAN_07.dwg
 S2W-IFD-20-4000-NW-120808-PLAN_08.dwg
 S2W-IFD-20-4000-NW-120808-PLAN_09.dwg
 S2W-IFD-20-4000-NW-120808-PLAN_10.dwg
 S2W-IFD-20-4000-NW-120808-PLAN_11.dwg
 S2W-IFD-20-4000-NW-120808-PLAN_12.dwg
 S2W-IFD-20-4000-NW-120808-PLAN_13.dwg
 S2W-IFD-20-4000-NW-120808-PLAN_14.dwg
 S2W-IFD-20-4000-NW-120808-PLAN_15.dwg
 S2W-IFD-20-4000-NW-120808-PLAN_16.dwg
 S2W-IFD-20-4000-NW-120808-PLAN_17.dwg
 S2W-IFD-20-4000-NW-120808-PLAN_18.dwg
 S2W-IFD-20-4000-NW-120808-PLAN_19.dwg
 S2W-IFD-20-4000-NW-120808-PLAN_20.dwg
 S2W-IFD-20-4000-NW-120808-PLAN_21.dwg
 S2W-IFD-20-4000-NW-120808-PLAN_22.dwg
 S2W-IFD-20-4000-NW-120808-PLAN_23.dwg
 S2W-IFD-20-4000-NW-120808-PLAN_24.dwg
 S2W-IFD-20-4000-NW-120808-PLAN_25.dwg
 S2W-IFD-20-4000-NW-120808-PLAN_26.dwg
 S2W-IFD-20-4000-NW-120808-PLAN_27.dwg
 S2W-IFD-20-4000-NW-120808-PLAN_28.dwg
 S2W-IFD-20-4000-NW-120808-PLAN_29.dwg
 S2W-IFD-20-4000-NW-120808-PLAN_30.dwg
 S2W-IFD-20-4000-NW-120808-PLAN_31.dwg
 S2W-IFD-20-4000-NW-120808-PLAN_32.dwg
 S2W-IFD-20-4000-NW-120808-PLAN_33.dwg
 S2W-IFD-20-4000-NW-120808-PLAN_34.dwg
 S2W-IFD-20-4000-NW-120808-PLAN_35.dwg
 S2W-IFD-20-4000-NW-120808-PLAN_36.dwg
 S2W-IFD-20-4000-NW-120808-PLAN_37.dwg
 S2W-IFD-20-4000-NW-120808-PLAN_38.dwg
 S2W-IFD-20-4000-NW-120808-PLAN_39.dwg
 S2W-IFD-20-4000-NW-120808-PLAN_40.dwg
 S2W-IFD-20-4000-NW-120808-PLAN_41.dwg
 S2W-IFD-20-4000-NW-120808-PLAN_42.dwg
 S2W-IFD-20-4000-NW-120808-PLAN_43.dwg
 S2W-IFD-20-4000-NW-120808-PLAN_44.dwg
 S2W-IFD-20-4000-NW-120808-PLAN_45.dwg
 S2W-IFD-20-4000-NW-120808-PLAN_46.dwg
 S2W-IFD-20-4000-NW-120808-PLAN_47.dwg
 S2W-IFD-20-4000-NW-120808-PLAN_48.dwg
 S2W-IFD-20-4000-NW-120808-PLAN_49.dwg
 S2W-IFD-20-4000-NW-120808-PLAN_50.dwg
 S2W-IFD-20-4000-NW-120808-PLAN_51.dwg
 S2W-IFD-20-4000-NW-120808-PLAN_52.dwg
 S2W-IFD-20-4000-NW-120808-PLAN_53.dwg
 S2W-IFD-20-4000-NW-120808-PLAN_54.dwg
 S2W-IFD-20-4000-NW-120808-PLAN_55.dwg
 S2W-IFD-20-4000-NW-120808-PLAN_56.dwg
 S2W-IFD-20-4000-NW-120808-PLAN_57.dwg
 S2W-IFD-20-4000-NW-120808-PLAN_58.dwg
 S2W-IFD-20-4000-NW-120808-PLAN_59.dwg
 S2W-IFD-20-4000-NW-120808-PLAN_60.dwg
 S2W-IFD-20-4000-NW-120808-PLAN_61.dwg
 S2W-IFD-20-4000-NW-120808-PLAN_62.dwg
 S2W-IFD-20-4000-NW-120808-PLAN_63.dwg
 S2W-IFD-20-4000-NW-120808-PLAN_64.dwg
 S2W-IFD-20-4000-NW-120808-PLAN_65.dwg
 S2W-IFD-20-4000-NW-120808-PLAN_66.dwg
 S2W-IFD-20-4000-NW-120808-PLAN_67.dwg
 S2W-IFD-20-4000-NW-120808-PLAN_68.dwg
 S2W-IFD-20-4000-NW-120808-PLAN_69.dwg
 S2W-IFD-20-4000-NW-120808-PLAN_70.dwg
 S2W-IFD-20-4000-NW-120808-PLAN_71.dwg
 S2W-IFD-20-4000-NW-120808-PLAN_72.dwg
 S2W-IFD-20-4000-NW-120808-PLAN_73.dwg
 S2W-IFD-20-4000-NW-120808-PLAN_74.dwg
 S2W-IFD-20-4000-NW-120808-PLAN_75.dwg
 S2W-IFD-20-4000-NW-120808-PLAN_76.dwg
 S2W-IFD-20-4000-NW-120808-PLAN_77.dwg
 S2W-IFD-20-4000-NW-120808-PLAN_78.dwg
 S2W-IFD-20-4000-NW-120808-PLAN_79.dwg
 S2W-IFD-20-4000-NW-120808-PLAN_80.dwg
 S2W-IFD-20-4000-NW-120808-PLAN_81.dwg
 S2W-IFD-20-4000-NW-120808-PLAN_82.dwg
 S2W-IFD-20-4000-NW-120808-PLAN_83.dwg
 S2W-IFD-20-4000-NW-120808-PLAN_84.dwg
 S2W-IFD-20-4000-NW-120808-PLAN_85.dwg
 S2W-IFD-20-4000-NW-120808-PLAN_86.dwg
 S2W-IFD-20-4000-NW-120808-PLAN_87.dwg
 S2W-IFD-20-4000-NW-120808-PLAN_88.dwg
 S2W-IFD-20-4000-NW-120808-PLAN_89.dwg
 S2W-IFD-20-4000-NW-120808-PLAN_90.dwg
 S2W-IFD-20-4000-NW-120808-PLAN_91.dwg
 S2W-IFD-20-4000-NW-120808-PLAN_92.dwg
 S2W-IFD-20-4000-NW-120808-PLAN_93.dwg
 S2W-IFD-20-4000-NW-120808-PLAN_94.dwg
 S2W-IFD-20-4000-NW-120808-PLAN_95.dwg
 S2W-IFD-20-4000-NW-120808-PLAN_96.dwg
 S2W-IFD-20-4000-NW-120808-PLAN_97.dwg
 S2W-IFD-20-4000-NW-120808-PLAN_98.dwg
 S2W-IFD-20-4000-NW-120808-PLAN_99.dwg
 S2W-IFD-20-4000-NW-120808-PLAN_100.dwg



SAPPHIRE TO WOOLGOOLGA UPGRADE

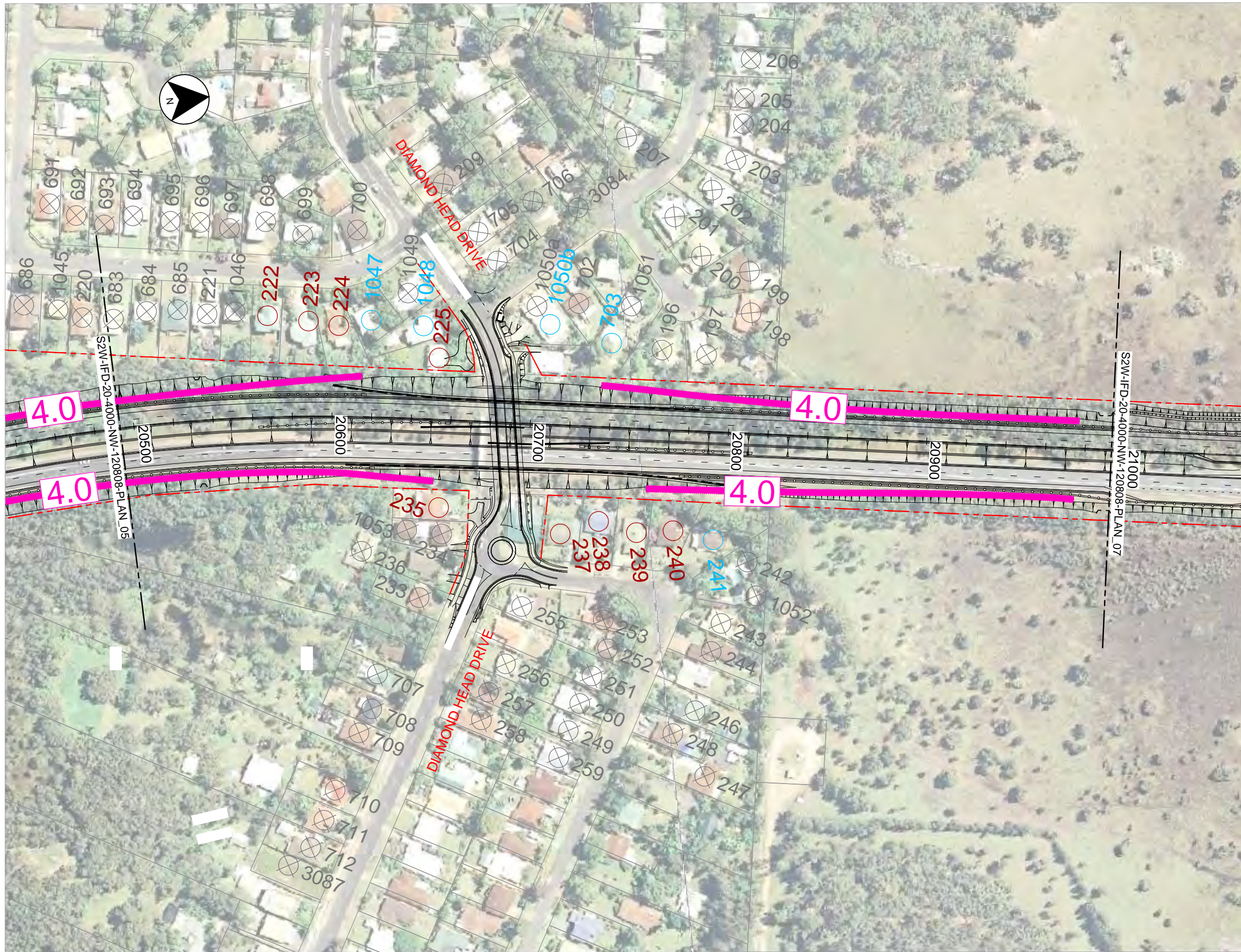
ZONE 4000
NOISE WALL & NOISE RECEIVERS
LAYOUT
SHEET 5

INFORMATION DOCUMENT

DOCUMENT NO.:

PROJECT NO - DOC. TYPE - PROJECT PHASE - ZONE - DISCIPLINE - DATE (YYYYMMDD) - DESCRIPTION:

S2W-IFD-20-4000-NW-120808-PLAN_05



LEGEND

- ROAD CONTROL LINE
- RTA ROAD BOUNDARY
- PROPERTY BOUNDARY
- 336 EA LISTED ELIGIBLE RECEIVERS
- 389 NON-EA LISTED ELIGIBLE RECEIVERS
- ⊗ 401 NON-ELIGIBLE RECEIVERS
- ✕ 378 PRE-TREATED BY RTA NOISE TASKFORCE
- + 319 INELIGIBLE BUILDINGS (DEMOLISHED, NON-RESIDENTIAL OR DA APPROVED AFTER CUT OFF)
- ◆ NL1 LOCATION OF NOISE LOGGERS FOR MODEL CALIBRATION
- 3.5 — NOISE BARRIER LOCATION AND HEIGHT
- 3.0 — NOISE MOUND AND APPROXIMATE HEIGHT
- 2.5 — HEADLIGHT SCREEN LOCATION & HEIGHT

IMAGE DATE : MAY 2007

FOR INFORMATION ONLY

<p>CONSORTIUM:</p>	<p>CONTRACTOR:</p> <p>DESIGNER:</p>	<p>SCALES:</p> <p>1:2000 FULL SIZE A3</p>	<p>SAPPHIRE TO WOOLGOOLGA UPGRADE</p> <p>ZONE 4000 NOISE WALL & NOISE RECEIVERS LAYOUT SHEET 6</p>	<p style="text-align: center; font-weight: bold;">INFORMATION DOCUMENT</p> <p>DOCUMENT NO. _____</p> <p>PROJECT NO - DOC. TYPE - PROJECT PHASE - ZONE - DISCIPLINE - DATE (YYYYMMDD) - DESCRIPTION:</p> <p style="text-align: center;">S2W-IFD-20-4000-NW-120808-PLAN_06</p>
--------------------	-------------------------------------	---	--	--

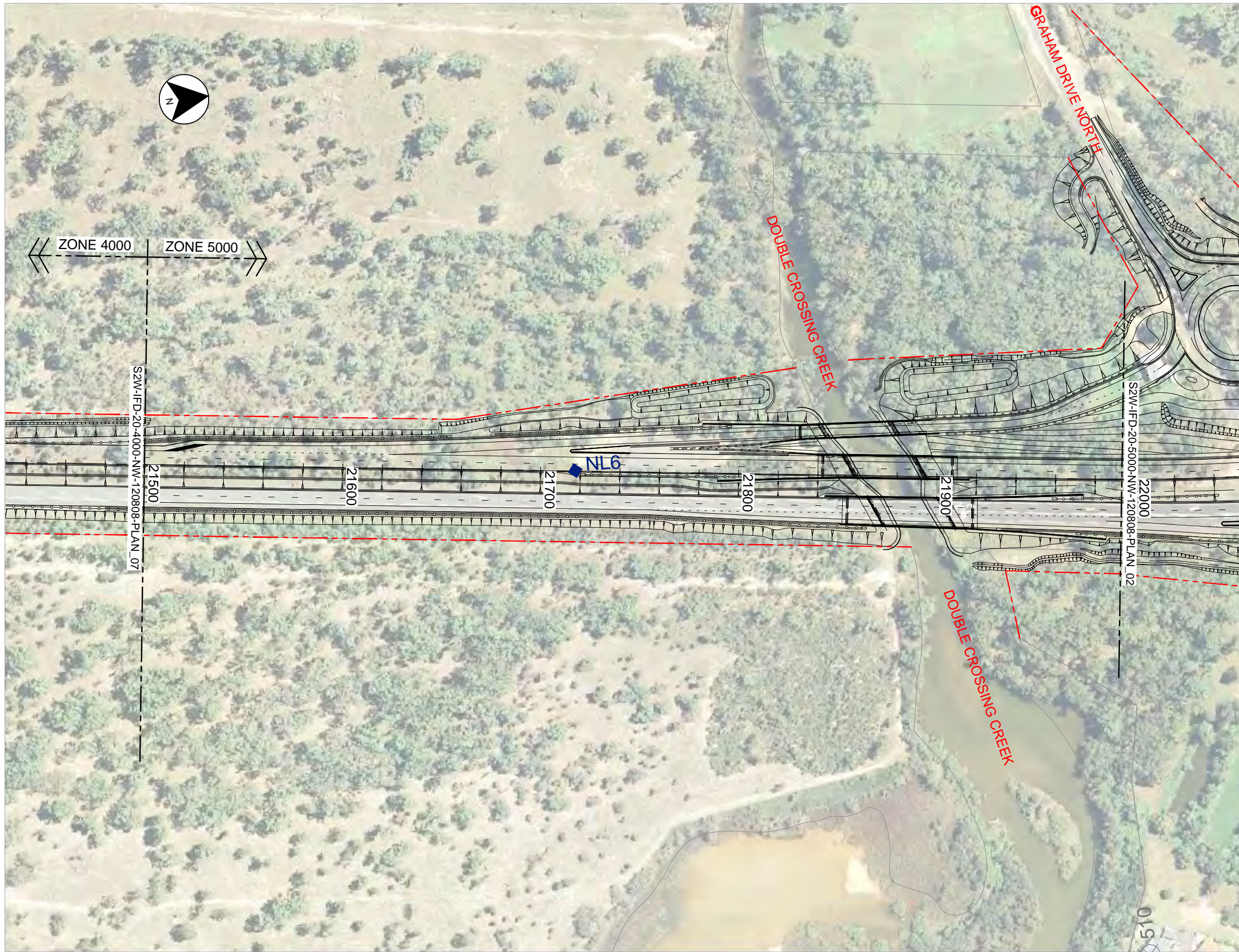


LEGEND

- + ROAD CONTROL LINE
- RTA ROAD BOUNDARY
- PROPERTY BOUNDARY
- 336 EA LISTED ELIGIBLE RECEIVERS
- 389 NON-EA LISTED ELIGIBLE RECEIVERS
- ⊗ 401 NON-ELIGIBLE RECEIVERS
- × 378 PRE-TREATED BY RTA NOISE TASKFORCE
- + 319 INELIGIBLE BUILDINGS (DEMOLISHED, NON-RESIDENTIAL OR DA APPROVED AFTER CUT OFF)
- ◆ NL1 LOCATION OF NOISE LOGGERS FOR MODEL CALIBRATION
- 3.5 — NOISE BARRIER LOCATION AND HEIGHT
- 3.0 — NOISE MOUND AND APPROXIMATE HEIGHT
- 2.5 — HEADLIGHT SCREEN LOCATION & HEIGHT

IMAGE DATE : MAY 2007

FOR INFORMATION ONLY



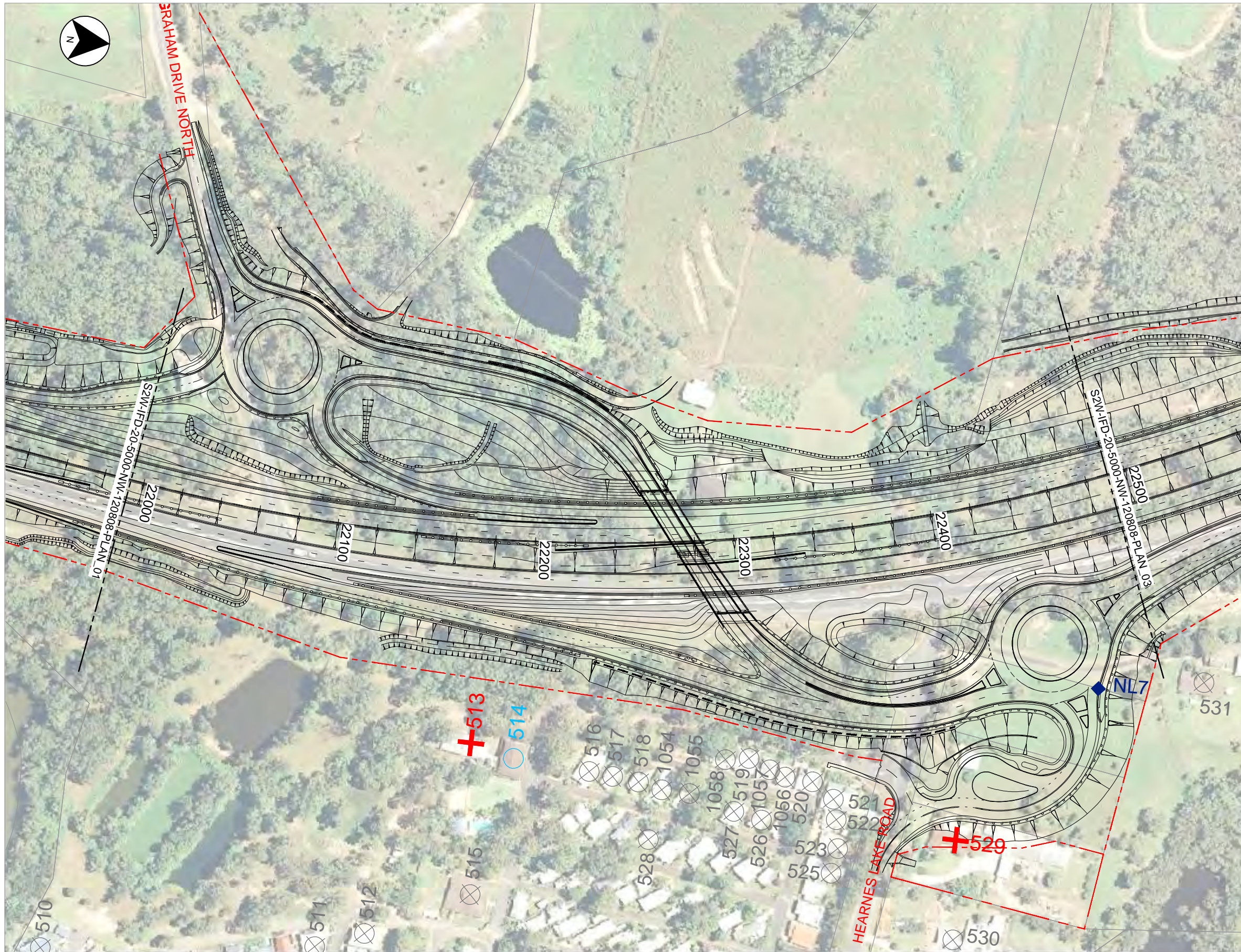
LEGEND

- + ROAD CONTROL LINE
- RTA ROAD BOUNDARY
- PROPERTY BOUNDARY
- 336 EA LISTED ELIGIBLE RECEIVERS
- 389 NON-EA LISTED ELIGIBLE RECEIVERS
- ⊗ 401 NON-ELIGIBLE RECEIVERS
- × 378 PRE-TREATED BY RTA NOISE TASKFORCE
- + 319 INELIGIBLE BUILDINGS (DEMOLISHED, NON-RESIDENTIAL OR DA APPROVED AFTER CUT OFF)
- ◆ NL1 LOCATION OF NOISE LOGGERS FOR MODEL CALIBRATION
- 3.5 --- NOISE BARRIER LOCATION AND HEIGHT
- 3.0 --- NOISE MOUND AND APPROXIMATE HEIGHT
- 2.5 --- HEADLIGHT SCREEN LOCATION & HEIGHT

IMAGE DATE : MAY 2007

FOR INFORMATION ONLY

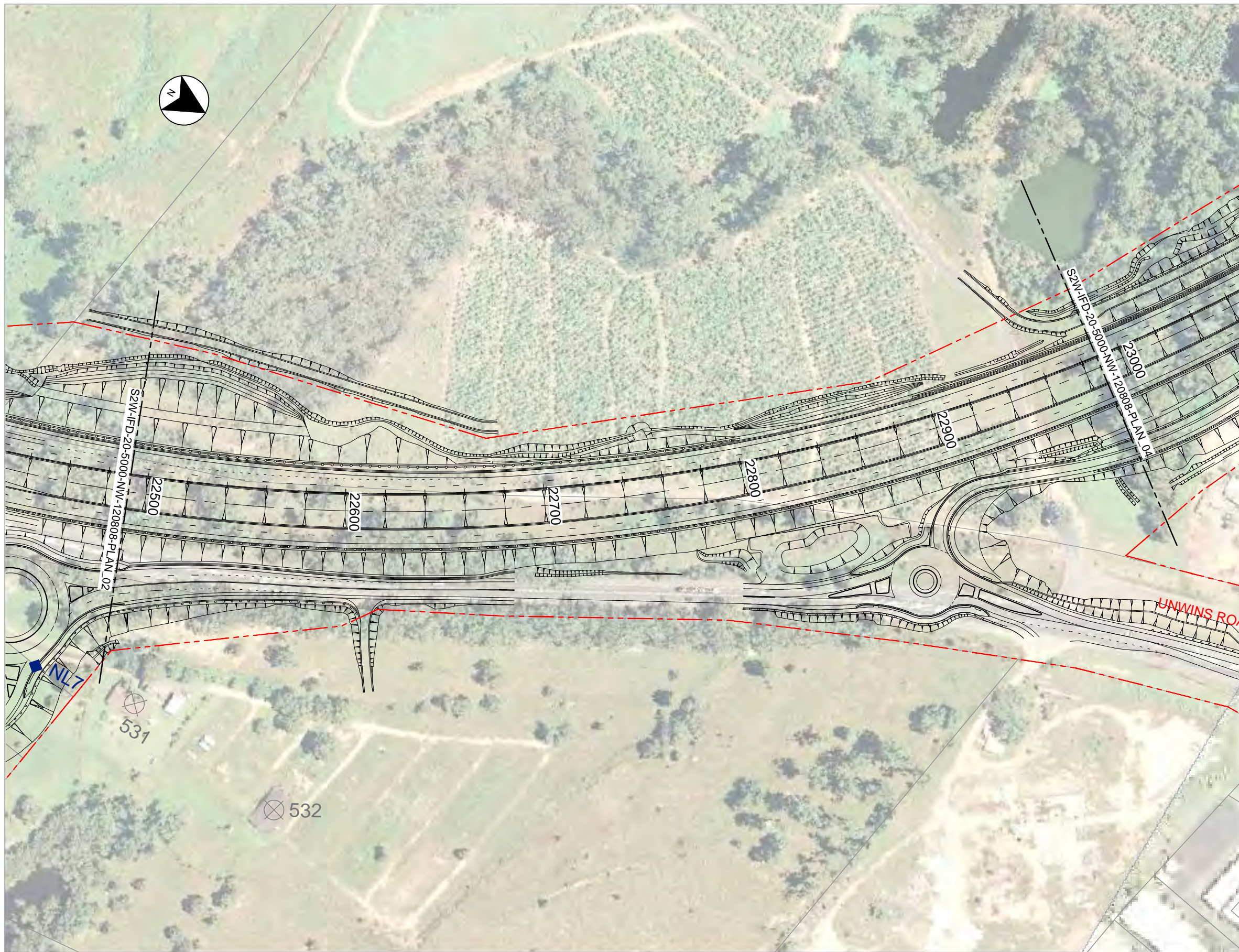
<p>CONSORTIUM:</p>	<p>CONTRACTOR:</p> <p>DESIGNER:</p>	<p>SCALES:</p> <p>1:2000 FULL SIZE A3</p>	<p>SAPPHIRE TO WOOLGOOLGA UPGRADE</p> <p>ZONE 5000 NOISE WALL & NOISE RECEIVERS LAYOUT SHEET 1</p>	<p>INFORMATION DOCUMENT</p> <p>DOCUMENT NO. S2W-IFD-20-5000-NW-120808-PLAN_01</p>
--------------------	-------------------------------------	---	--	---



LEGEND	
	ROAD CONTROL LINE
	RTA ROAD BOUNDARY
	PROPERTY BOUNDARY
	336 EA LISTED ELIGIBLE RECEIVERS
	389 NON-EA LISTED ELIGIBLE RECEIVERS
	401 NON-ELIGIBLE RECEIVERS
	378 PRE-TREATED BY RTA NOISE TASKFORCE
	319 INELIGIBLE BUILDINGS (DEMOLISHED, NON-RESIDENTIAL OR DA APPROVED AFTER CUT OFF)
	NL1 LOCATION OF NOISE LOGGERS FOR MODEL CALIBRATION
	3.5 NOISE BARRIER LOCATION AND HEIGHT
	3.0 NOISE MOUND AND APPROXIMATE HEIGHT
	2.5 HEADLIGHT SCREEN LOCATION & HEIGHT
IMAGE DATE : MAY 2007	

FOR INFORMATION ONLY

<p>CONSORTIUM:</p>	<p>CONTRACTOR:</p> <p>DESIGNER:</p>	<p>SCALES:</p> <p>1:2000 FULL SIZE A3</p>	<p>SAPPHIRE TO WOOLGOOLGA UPGRADE</p> <p>ZONE 5000 NOISE WALL & NOISE RECEIVERS LAYOUT SHEET 2</p>	<p>INFORMATION DOCUMENT</p> <p>DOCUMENT NO. _____</p> <p>PROJECT NO - DOC. TYPE - PROJECT PHASE - ZONE - DISCIPLINE - DATE (YYYYMMDD) - DESCRIPTION:</p> <p>S2W-IFD-20-5000-NW-120808-PLAN_02</p>
--------------------	-------------------------------------	---	---	--

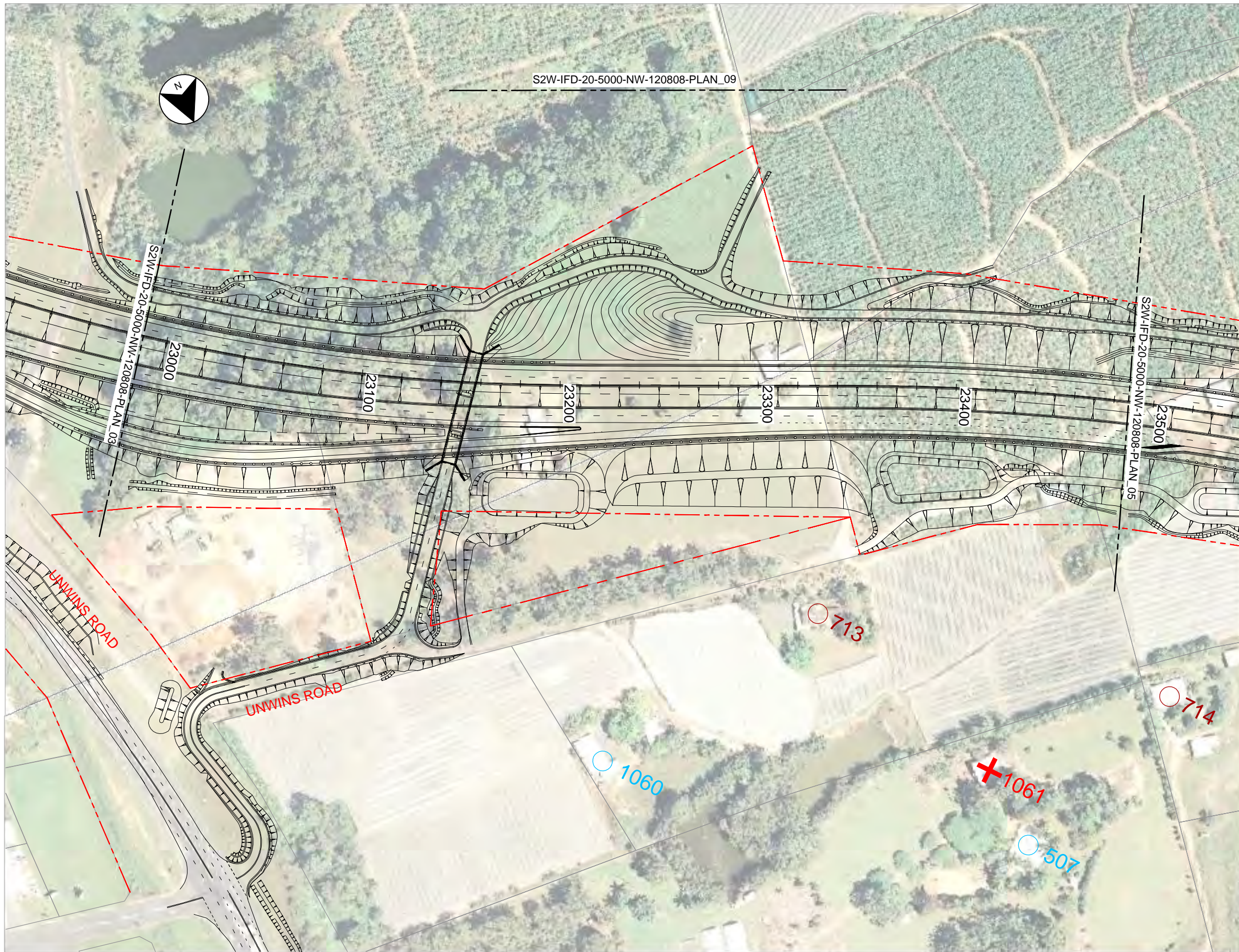


LEGEND	
— + — + —	ROAD CONTROL LINE
---	RTA ROAD BOUNDARY
---	PROPERTY BOUNDARY
○ 336	EA LISTED ELIGIBLE RECEIVERS
○ 389	NON-EA LISTED ELIGIBLE RECEIVERS
⊗ 401	NON-ELIGIBLE RECEIVERS
× 378	PRE-TREATED BY RTA NOISE TASKFORCE
+ 319	INELIGIBLE BUILDINGS (DEMOLISHED, NON-RESIDENTIAL OR DA APPROVED AFTER CUT OFF)
◆ NL1	LOCATION OF NOISE LOGGERS FOR MODEL CALIBRATION
— 3.5 —	NOISE BARRIER LOCATION AND HEIGHT
— 3.0 —	NOISE MOUND AND APPROXIMATE HEIGHT
— 2.5 —	HEADLIGHT SCREEN LOCATION & HEIGHT

IMAGE DATE : MAY 2007

FOR INFORMATION ONLY

CONSORTIUM: 	CONTRACTOR: DESIGNER: 	SCALES: 1:2000 FULL SIZE A3	SAPHIRE TO WOOLGOOLGA UPGRADE	INFORMATION DOCUMENT DOCUMENT NO. PROJECT NO - DOC. TYPE - PROJECT PHASE - ZONE - DISCIPLINE - DATE (YYYYMMDD) - DESCRIPTION: S2W-IFD-20-5000-NW-120808-PLAN_03
			ZONE 5000 NOISE WALL & NOISE RECEIVERS LAYOUT SHEET 3	



LEGEND	
	ROAD CONTROL LINE
	RTA ROAD BOUNDARY
	PROPERTY BOUNDARY
	EA LISTED ELIGIBLE RECEIVERS
	NON-EA LISTED ELIGIBLE RECEIVERS
	NON-ELIGIBLE RECEIVERS
	PRE-TREATED BY RTA NOISE TASKFORCE
	INELIGIBLE BUILDINGS (DEMOLISHED, NON-RESIDENTIAL OR DA APPROVED AFTER CUT OFF)
	LOCATION OF NOISE LOGGERS FOR MODEL CALIBRATION
	NOISE BARRIER LOCATION AND HEIGHT
	NOISE MOUND AND APPROXIMATE HEIGHT
	HEADLIGHT SCREEN LOCATION & HEIGHT

IMAGE DATE : MAY 2007

FOR INFORMATION ONLY

CONSORTIUM: 	CONTRACTOR: 	DESIGNER: 	SCALES: 1:2000 FULL SIZE A3	SAPPHERE TO WOOLGOOLGA UPGRADE	INFORMATION DOCUMENT
				ZONE 5000 NOISE WALL & NOISE RECEIVERS LAYOUT SHEET 4	

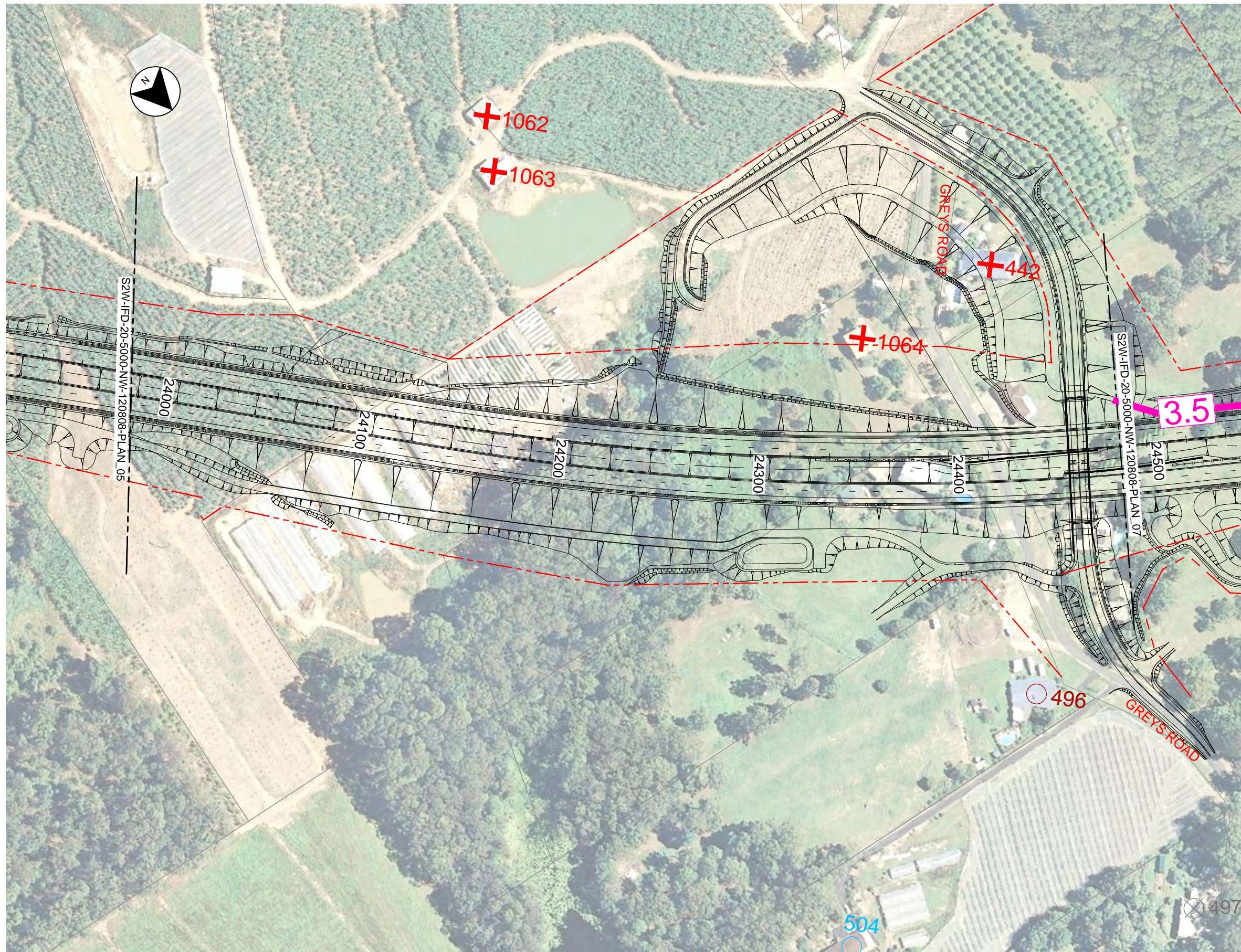


LEGEND	
	ROAD CONTROL LINE
	RTA ROAD BOUNDARY
	PROPERTY BOUNDARY
	EA LISTED ELIGIBLE RECEIVERS
	NON-EA LISTED ELIGIBLE RECEIVERS
	NON-ELIGIBLE RECEIVERS
	PRE-TREATED BY RTA NOISE TASKFORCE
	INELIGIBLE BUILDINGS (DEMOLISHED, NON-RESIDENTIAL OR DA APPROVED AFTER CUT OFF)
	LOCATION OF NOISE LOGGERS FOR MODEL CALIBRATION
	NOISE BARRIER LOCATION AND HEIGHT
	NOISE MOUND AND APPROXIMATE HEIGHT
	HEADLIGHT SCREEN LOCATION & HEIGHT

IMAGE DATE : MAY 2007

FOR INFORMATION ONLY

CONSORTIUM: 	CONTRACTOR: 	DESIGNER: 	SCALES: 1:2000 FULL SIZE A3	SAPPHIRE TO WOOLGOOLGA UPGRADE	INFORMATION DOCUMENT DOCUMENT NO. PROJECT NO - DOC. TYPE - PROJECT PHASE - ZONE - DISCIPLINE - DATE (YYYYMMDD) - DESCRIPTION: S2W-IFD-20-5000-NW-120808-PLAN_05
				ZONE 5000 NOISE WALL & NOISE RECEIVERS LAYOUT SHEET 5	

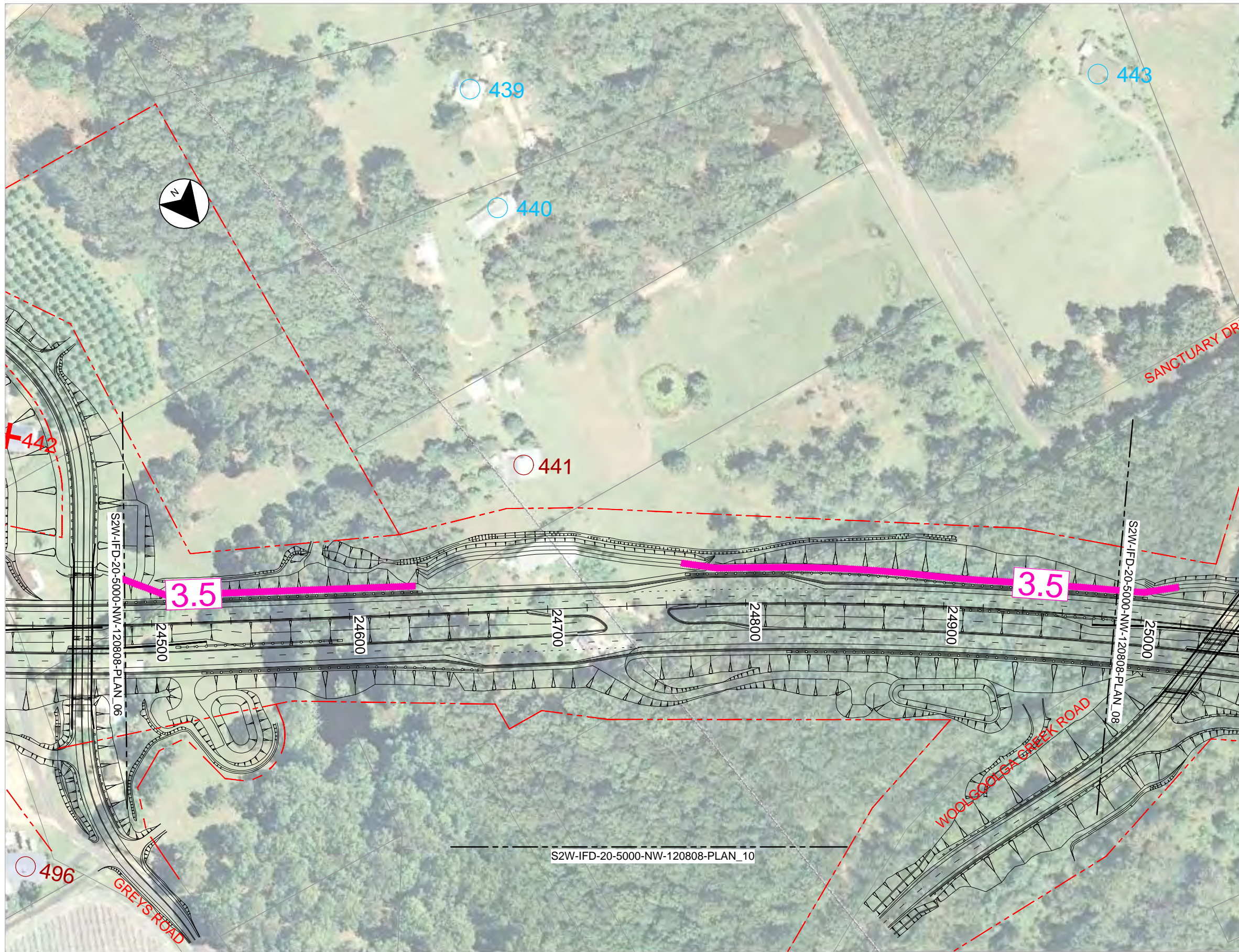


LEGEND	
	ROAD CONTROL LINE
	RTA ROAD BOUNDARY
	PROPERTY BOUNDARY
	EA LISTED ELIGIBLE RECEIVERS
	NON-EA LISTED ELIGIBLE RECEIVERS
	NON-ELIGIBLE RECEIVERS
	PRE-TREATED BY RTA NOISE TASKFORCE
	INELIGIBLE BUILDINGS (DEMOLISHED, NON-RESIDENTIAL OR DA APPROVED AFTER CUT OFF)
	LOCATION OF NOISE LOGGERS FOR MODEL CALIBRATION
	NOISE BARRIER LOCATION AND HEIGHT
	NOISE MOUND AND APPROXIMATE HEIGHT
	HEADLIGHT SCREEN LOCATION & HEIGHT

IMAGE DATE : MAY 2007

FOR INFORMATION ONLY

CONSORTIUM: 	CONTRACTOR: DESIGNER: 	SCALES: 1:2000 FULL SIZE A3	SAPPHIRE TO WOOLGOOLGA UPGRADE ZONE 5000 NOISE WALL & NOISE RECEIVERS LAYOUT SHEET 6	INFORMATION DOCUMENT DOCUMENT NO. PROJECT NO - DOC. TYPE - PROJECT PHASE - ZONE - DISCIPLINE - DATE (YYYYMMDD) - DESCRIPTION: S2W-IFD-20-5000-NW-120808-PLAN_06
-----------------	----------------------------------	------------------------------------	--	--



LEGEND

- ROAD CONTROL LINE
- RTA ROAD BOUNDARY
- PROPERTY BOUNDARY
- 336 EA LISTED ELIGIBLE RECEIVERS
- 389 NON-EA LISTED ELIGIBLE RECEIVERS
- 401 NON-ELIGIBLE RECEIVERS
- 378 PRE-TREATED BY RTA NOISE TASKFORCE
- 319 INELIGIBLE BUILDINGS (DEMOLISHED, NON-RESIDENTIAL OR DA APPROVED AFTER CUT OFF)
- NL1 LOCATION OF NOISE LOGGERS FOR MODEL CALIBRATION
- 3.5 NOISE BARRIER LOCATION AND HEIGHT
- 3.0 NOISE MOUND AND APPROXIMATE HEIGHT
- 2.5 HEADLIGHT SCREEN LOCATION & HEIGHT

IMAGE DATE : MAY 2007

S2W-IFD-20-5000-NW-120808-PLAN_10

FOR INFORMATION ONLY

CONSORTIUM:

CONTRACTOR:

DESIGNER:

S2W-IFD-20-5000-NW-120808-PLAN_07.dwg
 S2W-IFD-20-5000-NW-120808-PLAN_08.dwg
 S2W-IFD-20-5000-NW-120808-PLAN_09.dwg
 S2W-IFD-20-5000-NW-120808-PLAN_10.dwg
 S2W-IFD-20-5000-NW-120808-PLAN_11.dwg
 S2W-IFD-20-5000-NW-120808-PLAN_12.dwg
 S2W-IFD-20-5000-NW-120808-PLAN_13.dwg
 S2W-IFD-20-5000-NW-120808-PLAN_14.dwg
 S2W-IFD-20-5000-NW-120808-PLAN_15.dwg
 S2W-IFD-20-5000-NW-120808-PLAN_16.dwg
 S2W-IFD-20-5000-NW-120808-PLAN_17.dwg
 S2W-IFD-20-5000-NW-120808-PLAN_18.dwg
 S2W-IFD-20-5000-NW-120808-PLAN_19.dwg
 S2W-IFD-20-5000-NW-120808-PLAN_20.dwg
 S2W-IFD-20-5000-NW-120808-PLAN_21.dwg
 S2W-IFD-20-5000-NW-120808-PLAN_22.dwg
 S2W-IFD-20-5000-NW-120808-PLAN_23.dwg
 S2W-IFD-20-5000-NW-120808-PLAN_24.dwg
 S2W-IFD-20-5000-NW-120808-PLAN_25.dwg
 S2W-IFD-20-5000-NW-120808-PLAN_26.dwg
 S2W-IFD-20-5000-NW-120808-PLAN_27.dwg
 S2W-IFD-20-5000-NW-120808-PLAN_28.dwg
 S2W-IFD-20-5000-NW-120808-PLAN_29.dwg
 S2W-IFD-20-5000-NW-120808-PLAN_30.dwg
 S2W-IFD-20-5000-NW-120808-PLAN_31.dwg
 S2W-IFD-20-5000-NW-120808-PLAN_32.dwg
 S2W-IFD-20-5000-NW-120808-PLAN_33.dwg
 S2W-IFD-20-5000-NW-120808-PLAN_34.dwg
 S2W-IFD-20-5000-NW-120808-PLAN_35.dwg
 S2W-IFD-20-5000-NW-120808-PLAN_36.dwg
 S2W-IFD-20-5000-NW-120808-PLAN_37.dwg
 S2W-IFD-20-5000-NW-120808-PLAN_38.dwg
 S2W-IFD-20-5000-NW-120808-PLAN_39.dwg
 S2W-IFD-20-5000-NW-120808-PLAN_40.dwg
 S2W-IFD-20-5000-NW-120808-PLAN_41.dwg
 S2W-IFD-20-5000-NW-120808-PLAN_42.dwg
 S2W-IFD-20-5000-NW-120808-PLAN_43.dwg
 S2W-IFD-20-5000-NW-120808-PLAN_44.dwg
 S2W-IFD-20-5000-NW-120808-PLAN_45.dwg
 S2W-IFD-20-5000-NW-120808-PLAN_46.dwg
 S2W-IFD-20-5000-NW-120808-PLAN_47.dwg
 S2W-IFD-20-5000-NW-120808-PLAN_48.dwg
 S2W-IFD-20-5000-NW-120808-PLAN_49.dwg
 S2W-IFD-20-5000-NW-120808-PLAN_50.dwg
 S2W-IFD-20-5000-NW-120808-PLAN_51.dwg
 S2W-IFD-20-5000-NW-120808-PLAN_52.dwg
 S2W-IFD-20-5000-NW-120808-PLAN_53.dwg
 S2W-IFD-20-5000-NW-120808-PLAN_54.dwg
 S2W-IFD-20-5000-NW-120808-PLAN_55.dwg
 S2W-IFD-20-5000-NW-120808-PLAN_56.dwg
 S2W-IFD-20-5000-NW-120808-PLAN_57.dwg
 S2W-IFD-20-5000-NW-120808-PLAN_58.dwg
 S2W-IFD-20-5000-NW-120808-PLAN_59.dwg
 S2W-IFD-20-5000-NW-120808-PLAN_60.dwg
 S2W-IFD-20-5000-NW-120808-PLAN_61.dwg
 S2W-IFD-20-5000-NW-120808-PLAN_62.dwg
 S2W-IFD-20-5000-NW-120808-PLAN_63.dwg
 S2W-IFD-20-5000-NW-120808-PLAN_64.dwg
 S2W-IFD-20-5000-NW-120808-PLAN_65.dwg
 S2W-IFD-20-5000-NW-120808-PLAN_66.dwg
 S2W-IFD-20-5000-NW-120808-PLAN_67.dwg
 S2W-IFD-20-5000-NW-120808-PLAN_68.dwg
 S2W-IFD-20-5000-NW-120808-PLAN_69.dwg
 S2W-IFD-20-5000-NW-120808-PLAN_70.dwg
 S2W-IFD-20-5000-NW-120808-PLAN_71.dwg
 S2W-IFD-20-5000-NW-120808-PLAN_72.dwg
 S2W-IFD-20-5000-NW-120808-PLAN_73.dwg
 S2W-IFD-20-5000-NW-120808-PLAN_74.dwg
 S2W-IFD-20-5000-NW-120808-PLAN_75.dwg
 S2W-IFD-20-5000-NW-120808-PLAN_76.dwg
 S2W-IFD-20-5000-NW-120808-PLAN_77.dwg
 S2W-IFD-20-5000-NW-120808-PLAN_78.dwg
 S2W-IFD-20-5000-NW-120808-PLAN_79.dwg
 S2W-IFD-20-5000-NW-120808-PLAN_80.dwg
 S2W-IFD-20-5000-NW-120808-PLAN_81.dwg
 S2W-IFD-20-5000-NW-120808-PLAN_82.dwg
 S2W-IFD-20-5000-NW-120808-PLAN_83.dwg
 S2W-IFD-20-5000-NW-120808-PLAN_84.dwg
 S2W-IFD-20-5000-NW-120808-PLAN_85.dwg
 S2W-IFD-20-5000-NW-120808-PLAN_86.dwg
 S2W-IFD-20-5000-NW-120808-PLAN_87.dwg
 S2W-IFD-20-5000-NW-120808-PLAN_88.dwg
 S2W-IFD-20-5000-NW-120808-PLAN_89.dwg
 S2W-IFD-20-5000-NW-120808-PLAN_90.dwg
 S2W-IFD-20-5000-NW-120808-PLAN_91.dwg
 S2W-IFD-20-5000-NW-120808-PLAN_92.dwg
 S2W-IFD-20-5000-NW-120808-PLAN_93.dwg
 S2W-IFD-20-5000-NW-120808-PLAN_94.dwg
 S2W-IFD-20-5000-NW-120808-PLAN_95.dwg
 S2W-IFD-20-5000-NW-120808-PLAN_96.dwg
 S2W-IFD-20-5000-NW-120808-PLAN_97.dwg
 S2W-IFD-20-5000-NW-120808-PLAN_98.dwg
 S2W-IFD-20-5000-NW-120808-PLAN_99.dwg
 S2W-IFD-20-5000-NW-120808-PLAN_100.dwg

SCALES:

1:2000 FULL SIZE A3

SAPPHIRE TO WOOLGOOLGA UPGRADE

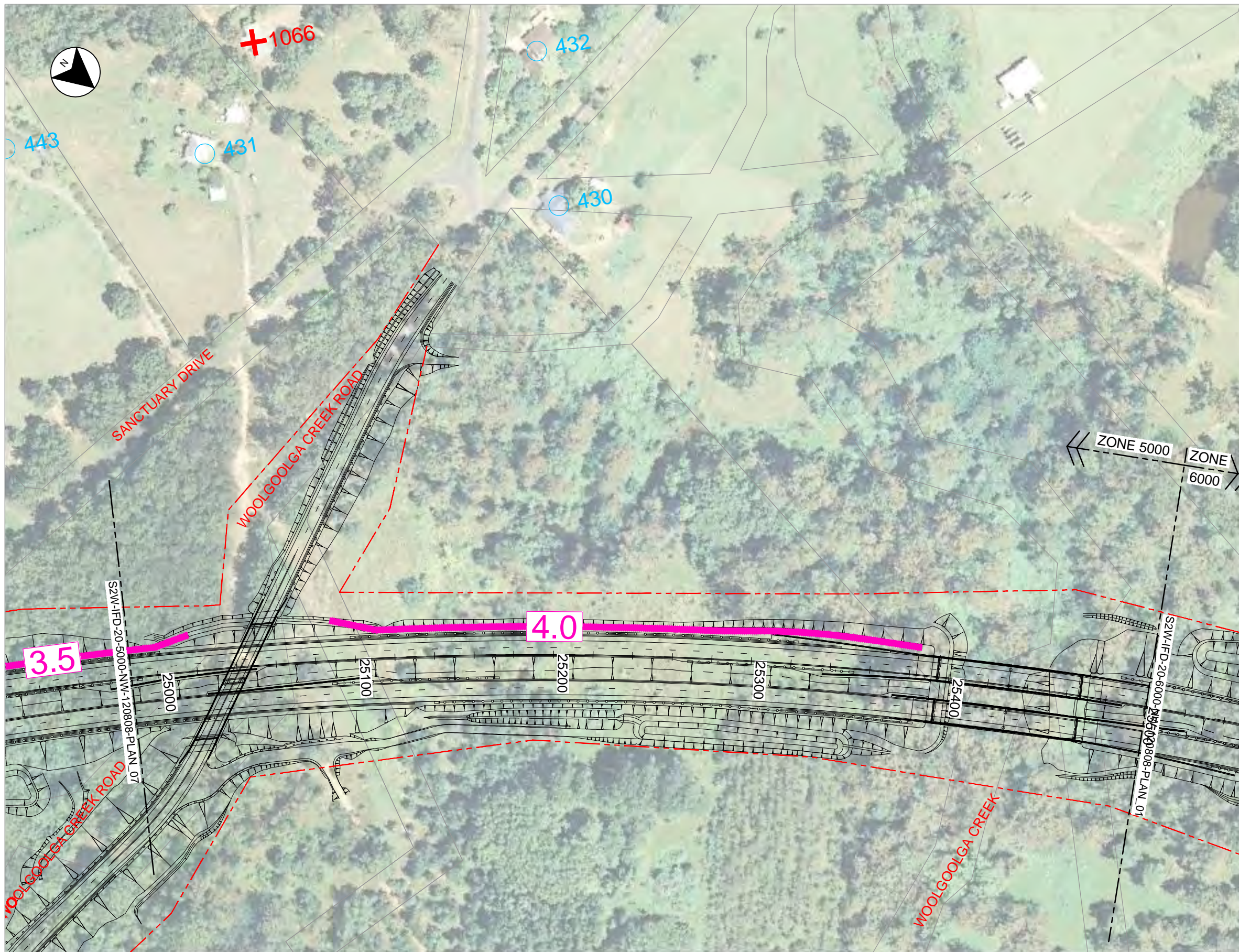
ZONE 5000
NOISE WALL & NOISE RECEIVERS
LAYOUT
SHEET 7

INFORMATION DOCUMENT

DOCUMENT NO.:

PROJECT NO. - DOC. TYPE - PROJECT PHASE - ZONE - DISCIPLINE - DATE (YYYYMMDD) - DESCRIPTION:

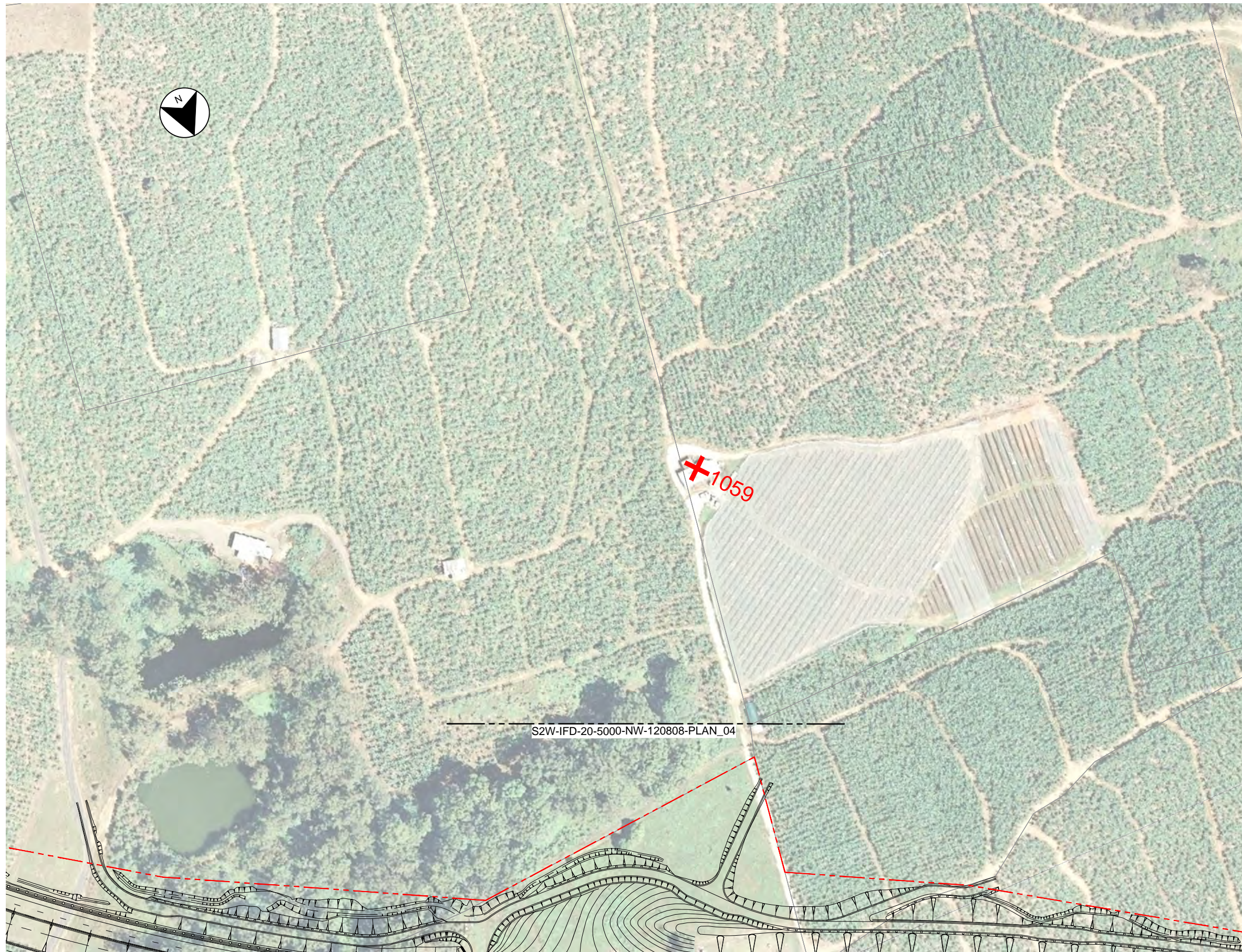
S2W-IFD-20-5000-NW-120808-PLAN_07



LEGEND	
	ROAD CONTROL LINE
	RTA ROAD BOUNDARY
	PROPERTY BOUNDARY
	EA LISTED ELIGIBLE RECEIVERS
	NON-EA LISTED ELIGIBLE RECEIVERS
	NON-ELIGIBLE RECEIVERS
	PRE-TREATED BY RTA NOISE TASKFORCE
	INELIGIBLE BUILDINGS (DEMOLISHED, NON-RESIDENTIAL OR DA APPROVED AFTER CUT OFF)
	LOCATION OF NOISE LOGGERS FOR MODEL CALIBRATION
	NOISE BARRIER LOCATION AND HEIGHT
	NOISE MOUND AND APPROXIMATE HEIGHT
	HEADLIGHT SCREEN LOCATION & HEIGHT
IMAGE DATE : MAY 2007	

FOR INFORMATION ONLY

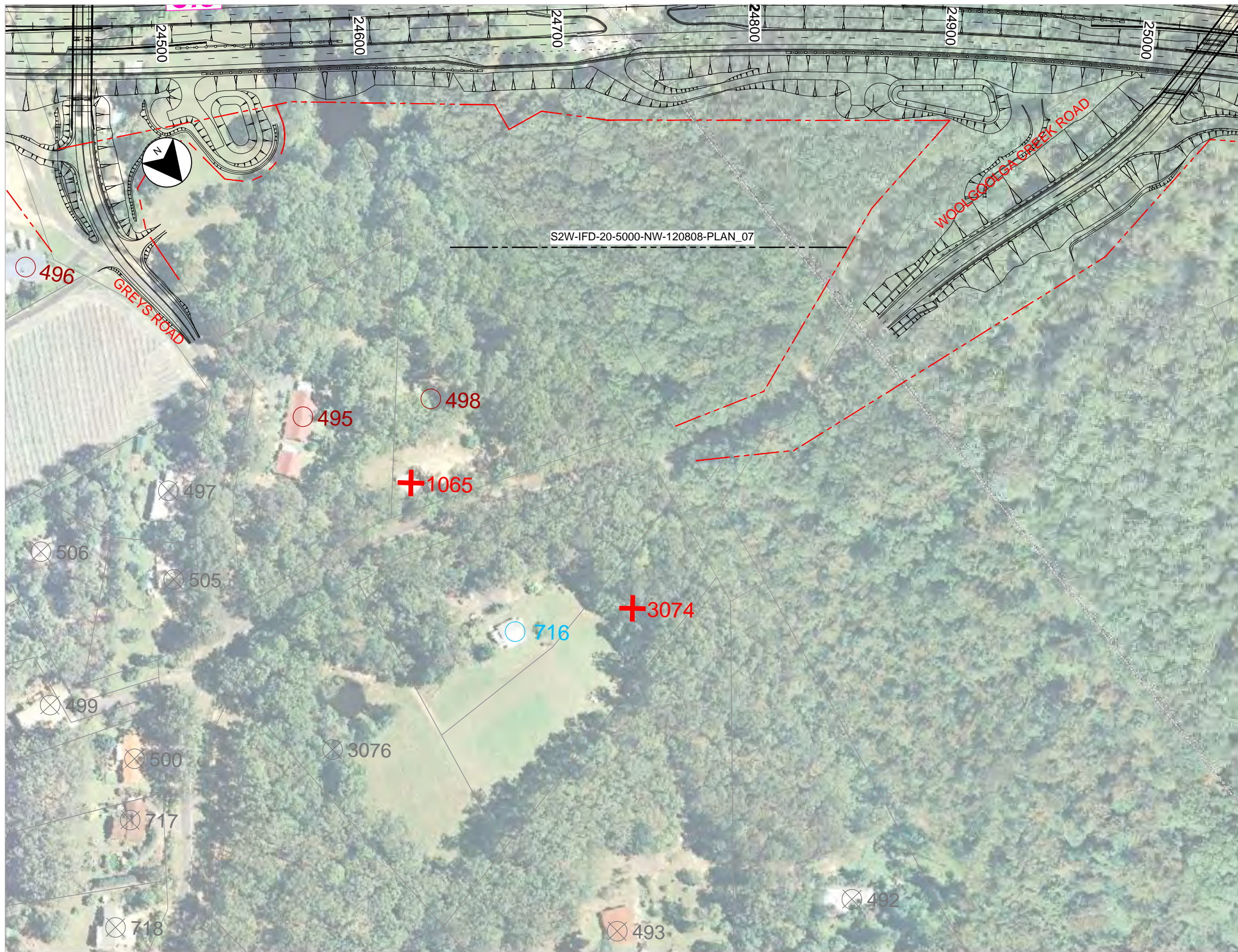
CONSORTIUM: 	CONTRACTOR: DESIGNER: 	SCALES: 1:2000 FULL SIZE A3	SAPHIRE TO WOOLGOOLGA UPGRADE	INFORMATION DOCUMENT DOCUMENT NO. PROJECT NO - DOC. TYPE - PROJECT PHASE - ZONE - DISCIPLINE - DATE (YYYYMMDD) - DESCRIPTION: S2W-IFD-20-5000-NW-120808-PLAN_08
			ZONE 5000 NOISE WALL & NOISE RECEIVERS LAYOUT SHEET 8	



LEGEND	
	ROAD CONTROL LINE
	RTA ROAD BOUNDARY
	PROPERTY BOUNDARY
	EA LISTED ELIGIBLE RECEIVERS
	NON-EA LISTED ELIGIBLE RECEIVERS
	NON-ELIGIBLE RECEIVERS
	PRE-TREATED BY RTA NOISE TASKFORCE
	INELIGIBLE BUILDINGS (DEMOLISHED, NON-RESIDENTIAL OR DA APPROVED AFTER CUT OFF)
	LOCATION OF NOISE LOGGERS FOR MODEL CALIBRATION
	NOISE BARRIER LOCATION AND HEIGHT
	NOISE MOUND AND APPROXIMATE HEIGHT
	HEADLIGHT SCREEN LOCATION & HEIGHT
IMAGE DATE : MAY 2007	

FOR INFORMATION ONLY

<p>CONSORTIUM:</p>	<p>CONTRACTOR:</p> <p>DESIGNER:</p>	<p>SCALES:</p> <p>1:2000 FULL SIZE A3</p>	<p>SAPPHIRE TO WOOLGOOLGA UPGRADE</p>	<p>INFORMATION DOCUMENT</p> <p>DOCUMENT NO.</p> <p>PROJECT NO - DOC. TYPE - PROJECT PHASE - ZONE - DISCIPLINE - DATE (YYYYMMDD) - DESCRIPTION:</p> <p>S2W-IFD-20-5000-NW-120808-PLAN_09</p>
			<p>ZONE 5000 NOISE WALL & NOISE RECEIVERS LAYOUT SHEET 9</p>	



LEGEND

- ROAD CONTROL LINE
- RTA ROAD BOUNDARY
- PROPERTY BOUNDARY
- 336** EA LISTED ELIGIBLE RECEIVERS
- 389** NON-EA LISTED ELIGIBLE RECEIVERS
- 401** NON-ELIGIBLE RECEIVERS
- 378** PRE-TREATED BY RTA NOISE TASKFORCE
- 319** INELIGIBLE BUILDINGS (DEMOLISHED, NON-RESIDENTIAL OR DA APPROVED AFTER CUT OFF)
- NL1** LOCATION OF NOISE LOGGERS FOR MODEL CALIBRATION
- 3.5** NOISE BARRIER LOCATION AND HEIGHT
- 3.0** NOISE MOUND AND APPROXIMATE HEIGHT
- 2.5** HEADLIGHT SCREEN LOCATION & HEIGHT

IMAGE DATE : MAY 2007

FOR INFORMATION ONLY

<p>CONSORTIUM:</p>	<p>CONTRACTOR:</p> <p>DESIGNER:</p>	<p>SCALES:</p> <p>1:2000 FULL SIZE A3</p>	<p>SAPPHIRE TO WOOLGOOLGA UPGRADE</p> <p>ZONE 5000 NOISE WALL & NOISE RECEIVERS LAYOUT SHEET 10</p>	<p>INFORMATION DOCUMENT</p> <p>DOCUMENT NO. PROJECT NO - DOC. TYPE - PROJECT PHASE - ZONE - DISCIPLINE - DATE (YYYYMMDD) - DESCRIPTION: S2W-IFD-20-5000-NW-120808-PLAN_10</p>
--------------------	-------------------------------------	---	--	---

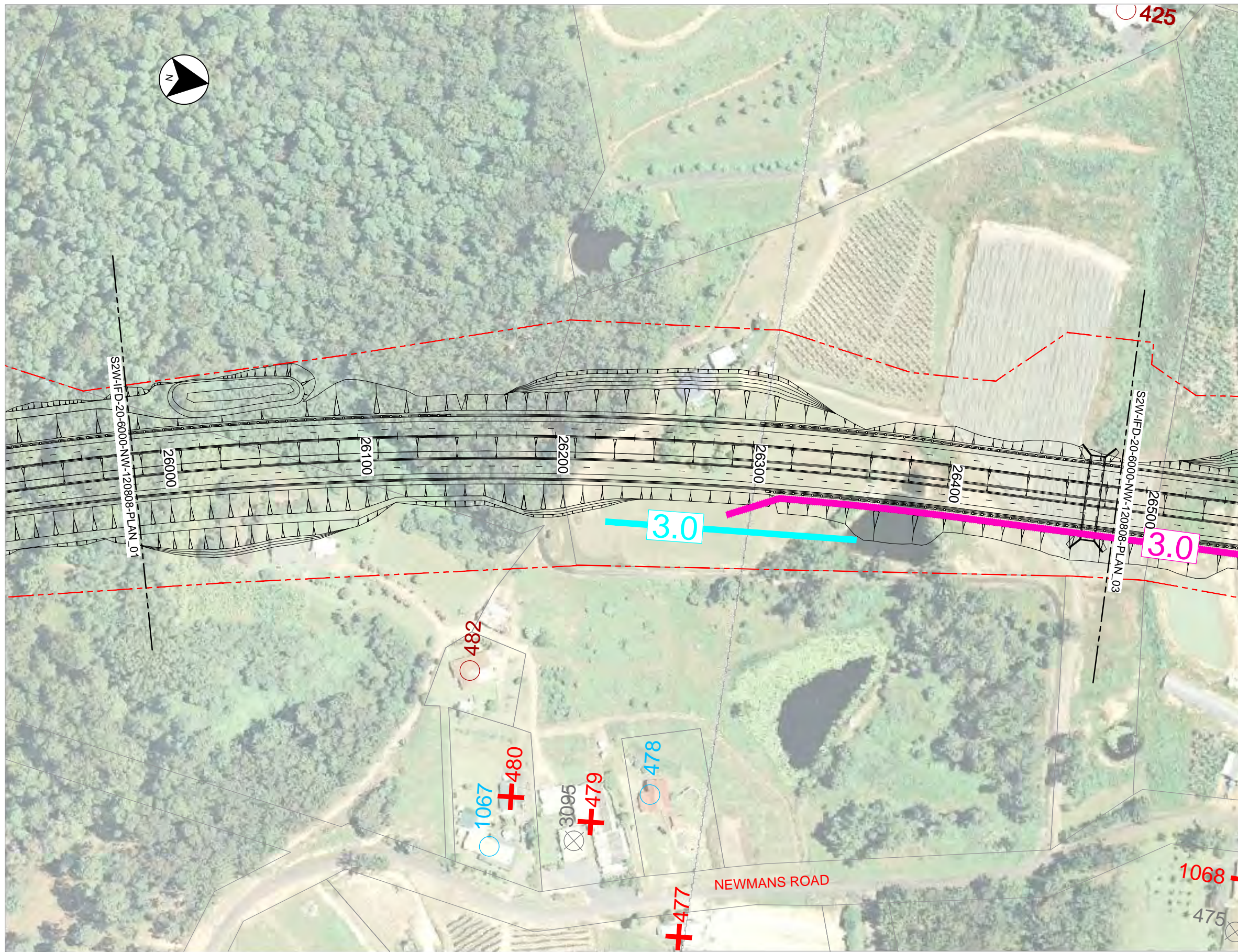


LEGEND	
	ROAD CONTROL LINE
	RTA ROAD BOUNDARY
	PROPERTY BOUNDARY
	EA LISTED ELIGIBLE RECEIVERS
	NON-EA LISTED ELIGIBLE RECEIVERS
	NON-ELIGIBLE RECEIVERS
	PRE-TREATED BY RTA NOISE TASKFORCE
	INELIGIBLE BUILDINGS (DEMOLISHED, NON-RESIDENTIAL OR DA APPROVED AFTER CUT OFF)
	LOCATION OF NOISE LOGGERS FOR MODEL CALIBRATION
	NOISE BARRIER LOCATION AND HEIGHT
	NOISE MOUND AND APPROXIMATE HEIGHT
	HEADLIGHT SCREEN LOCATION & HEIGHT

IMAGE DATE : MAY 2007

FOR INFORMATION ONLY

<p>CONSORTIUM:</p>	<p>CONTRACTOR:</p> <p>DESIGNER:</p>	<p>SCALES:</p> <p>1:2000 FULL SIZE A3</p>	<p>SAPPHIRE TO WOOLGOOLGA UPGRADE</p>	<p>INFORMATION DOCUMENT</p> <p>DOCUMENT NO.:</p> <p>PROJECT NO - DOC. TYPE - PROJECT PHASE - ZONE - DISCIPLINE - DATE (YYYYMMDD) - DESCRIPTION:</p> <p>S2W-IFD-20-6000-NW-120808-PLAN_01</p>
			<p>ZONE 6000 NOISE WALL & NOISE RECEIVERS LAYOUT SHEET 1</p>	

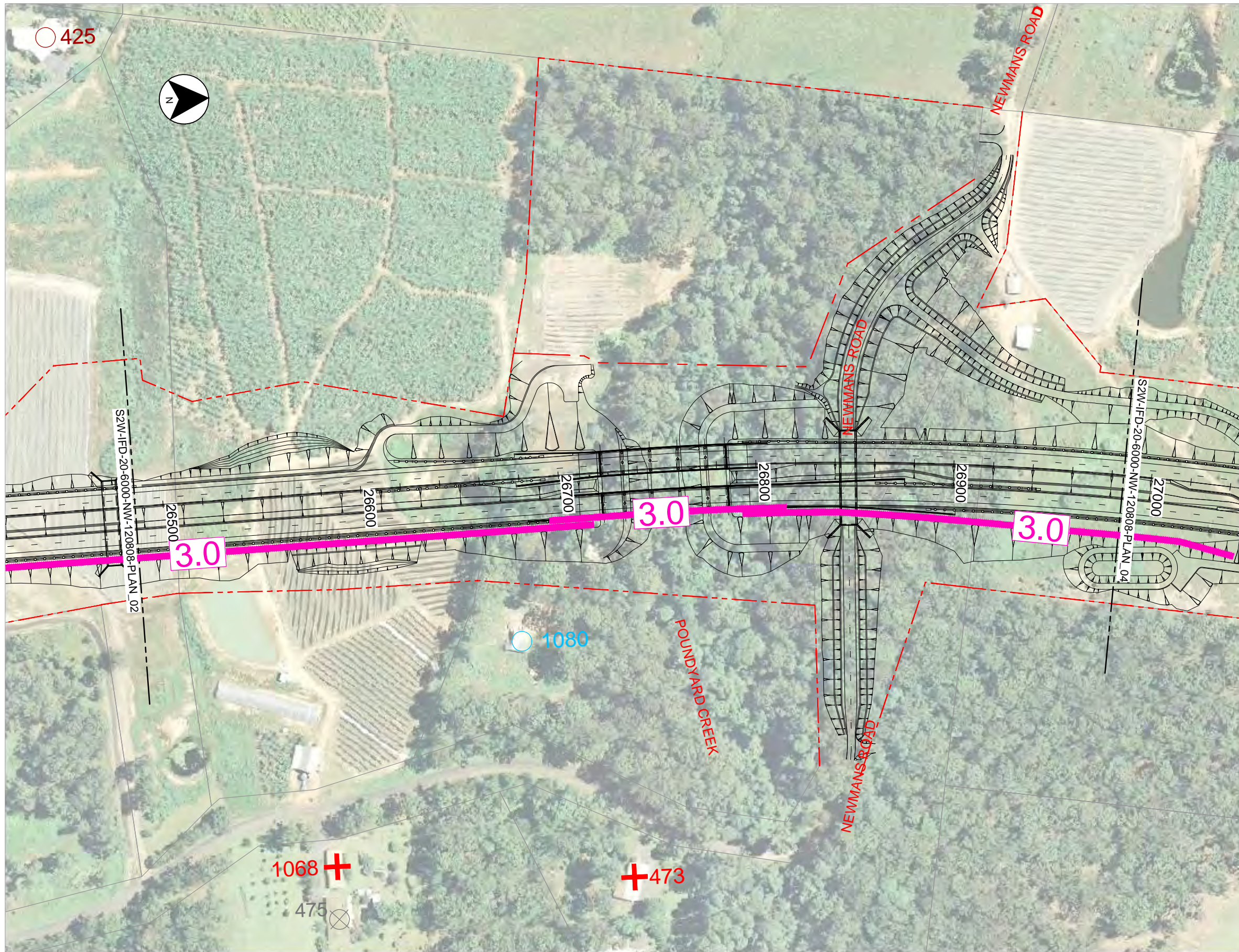


LEGEND	
	ROAD CONTROL LINE
	RTA ROAD BOUNDARY
	PROPERTY BOUNDARY
	EA LISTED ELIGIBLE RECEIVERS
	NON-EA LISTED ELIGIBLE RECEIVERS
	NON-ELIGIBLE RECEIVERS
	PRE-TREATED BY RTA NOISE TASKFORCE
	INELIGIBLE BUILDINGS (DEMOLISHED, NON-RESIDENTIAL OR DA APPROVED AFTER CUT OFF)
	LOCATION OF NOISE LOGGERS FOR MODEL CALIBRATION
	NOISE BARRIER LOCATION AND HEIGHT
	NOISE MOUND AND APPROXIMATE HEIGHT
	HEADLIGHT SCREEN LOCATION & HEIGHT

IMAGE DATE : MAY 2007

FOR INFORMATION ONLY

CONSORTIUM: 	CONTRACTOR: DESIGNER: 	SCALES: 1:2000 FULL SIZE A3	SAPPHERE TO WOOLGOOLGA UPGRADE ZONE 6000 NOISE WALL & NOISE RECEIVERS LAYOUT SHEET 2	INFORMATION DOCUMENT DOCUMENT NO. PROJECT NO - DOC. TYPE - PROJECT PHASE - ZONE - DISCIPLINE - DATE (YYYYMMDD) - DESCRIPTION: S2W-IFD-20-6000-NW-120808-PLAN_02
-----------------	----------------------------------	------------------------------------	---	--



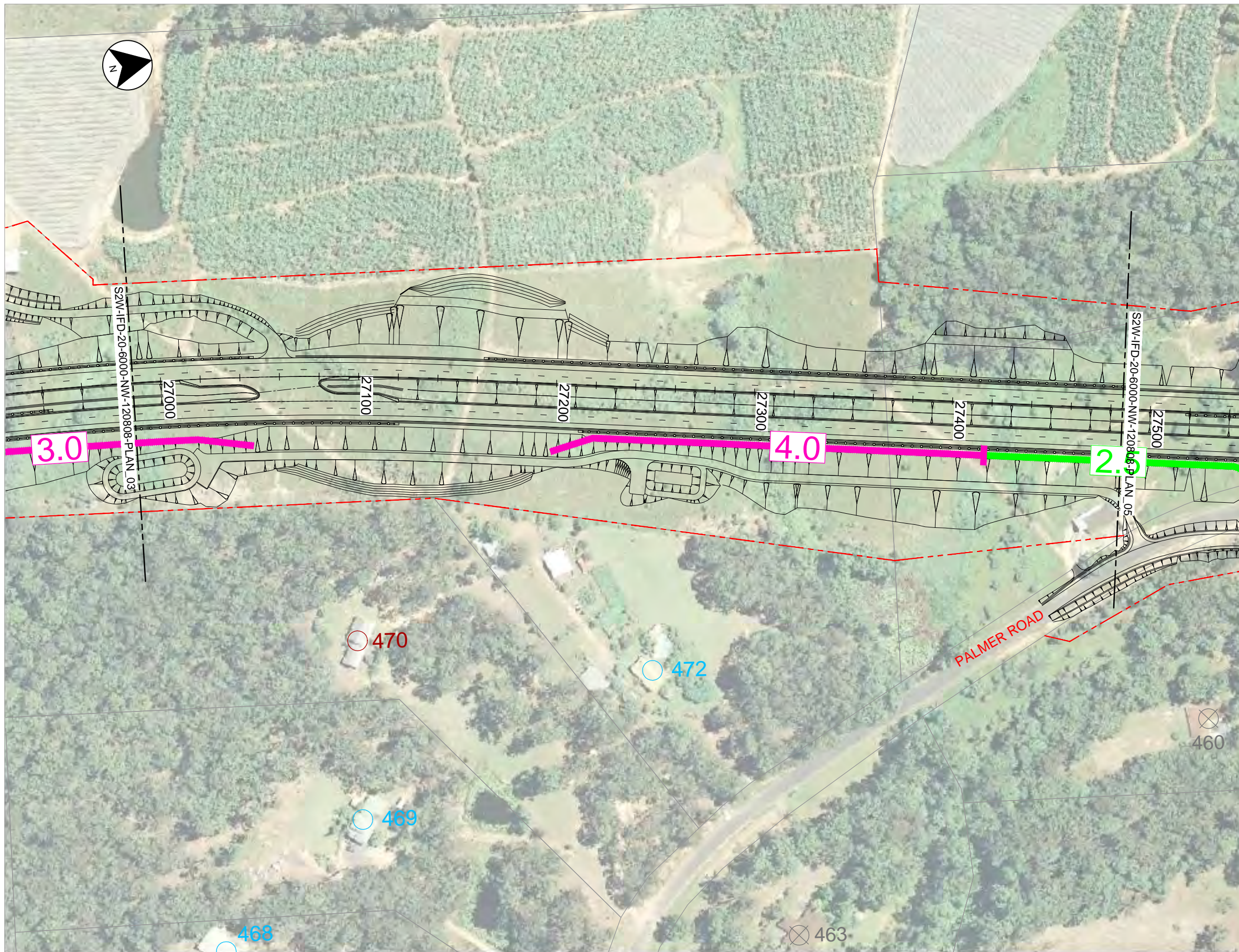
LEGEND

- + - + ROAD CONTROL LINE
- - - RTA ROAD BOUNDARY
- PROPERTY BOUNDARY
- 336 EA LISTED ELIGIBLE RECEIVERS
- 389 NON-EA LISTED ELIGIBLE RECEIVERS
- 401 NON-ELIGIBLE RECEIVERS
- × 378 PRE-TREATED BY RTA NOISE TASKFORCE
- + 319 INELIGIBLE BUILDINGS (DEMOLISHED, NON-RESIDENTIAL OR DA APPROVED AFTER CUT OFF)
- ◆ NL1 LOCATION OF NOISE LOGGERS FOR MODEL CALIBRATION
- 3.5 — NOISE BARRIER LOCATION AND HEIGHT
- 3.0 — NOISE MOUND AND APPROXIMATE HEIGHT
- 2.5 — HEADLIGHT SCREEN LOCATION & HEIGHT

IMAGE DATE : MAY 2007

FOR INFORMATION ONLY

<p>CONSORTIUM:</p>	<p>CONTRACTOR:</p> <p>DESIGNER:</p>	<p>SCALES:</p> <p>1:2000 FULL SIZE A3</p>	<p>SAPPHIRE TO WOOLGOOLGA UPGRADE</p> <p>ZONE 6000 NOISE WALL & NOISE RECEIVERS LAYOUT SHEET 3</p>	<p>INFORMATION DOCUMENT</p> <p>DOCUMENT NO. _____</p> <p>PROJECT NO - DOC. TYPE - PROJECT PHASE - ZONE - DISCIPLINE - DATE (YYYYMMDD) - DESCRIPTION:</p> <p>S2W-IFD-20-6000-NW-120808-PLAN_03</p>
--------------------	-------------------------------------	---	--	--

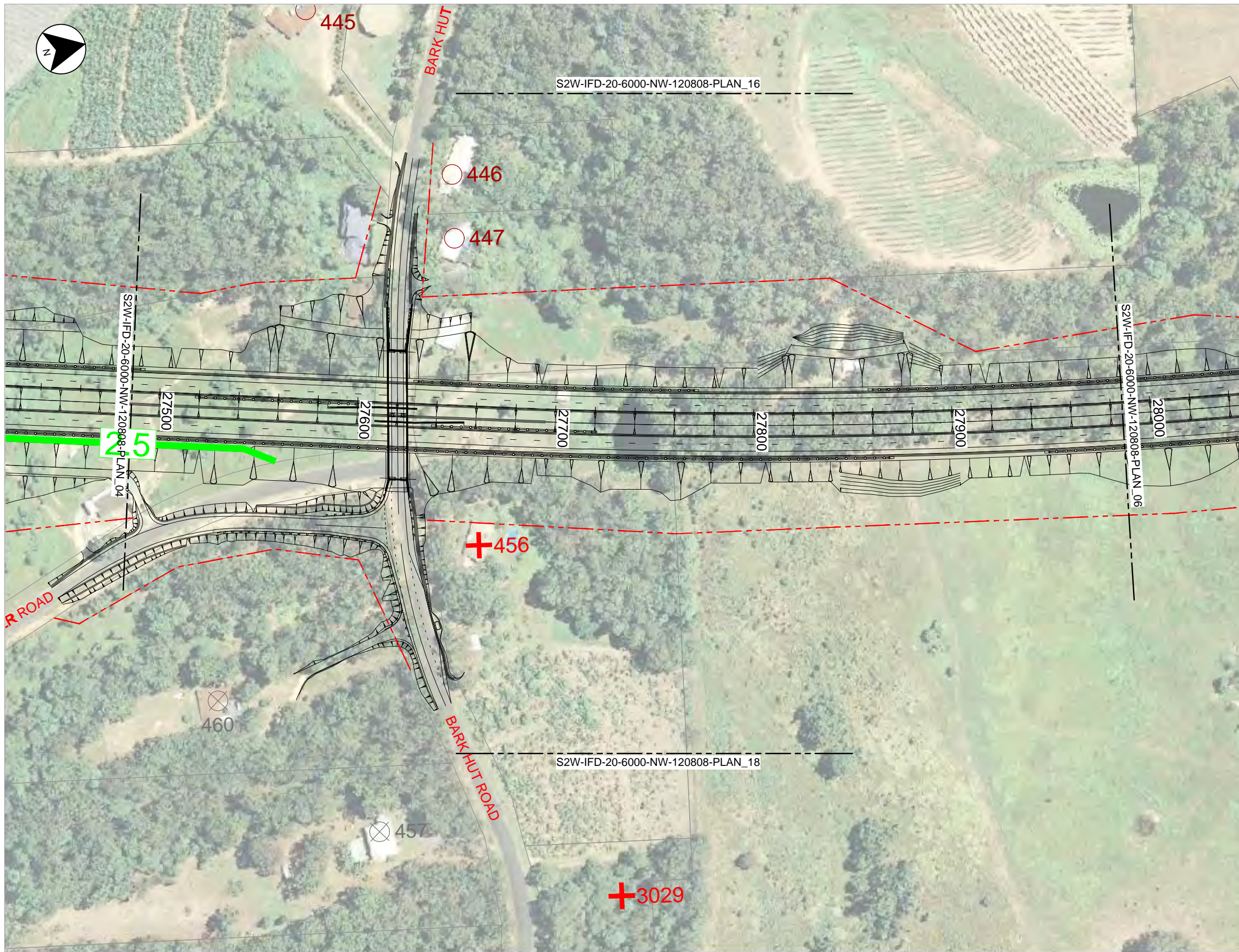


LEGEND	
— + — + —	ROAD CONTROL LINE
---	RTA ROAD BOUNDARY
---	PROPERTY BOUNDARY
○ 336	EA LISTED ELIGIBLE RECEIVERS
○ 389	NON-EA LISTED ELIGIBLE RECEIVERS
⊗ 401	NON-ELIGIBLE RECEIVERS
× 378	PRE-TREATED BY RTA NOISE TASKFORCE
+ 319	INELIGIBLE BUILDINGS (DEMOLISHED, NON-RESIDENTIAL OR DA APPROVED AFTER CUT OFF)
◆ NL1	LOCATION OF NOISE LOGGERS FOR MODEL CALIBRATION
— 3.5 —	NOISE BARRIER LOCATION AND HEIGHT
— 3.0 —	NOISE MOUND AND APPROXIMATE HEIGHT
— 2.5 —	HEADLIGHT SCREEN LOCATION & HEIGHT

IMAGE DATE : MAY 2007

FOR INFORMATION ONLY

CONSORTIUM: 	CONTRACTOR: DESIGNER: 	SCALES: 1:2000 FULL SIZE A3	SAPPHIRE TO WOOLGOOLGA UPGRADE	INFORMATION DOCUMENT DOCUMENT NO. PROJECT NO - DOC. TYPE - PROJECT PHASE - ZONE - DISCIPLINE - DATE (YYYYMMDD) - DESCRIPTION: S2W-IFD-20-6000-NW-120808-PLAN_04
			ZONE 6000 NOISE WALL & NOISE RECEIVERS LAYOUT SHEET 4	



LEGEND	
	ROAD CONTROL LINE
	RTA ROAD BOUNDARY
	PROPERTY BOUNDARY
	EA LISTED ELIGIBLE RECEIVERS
	NON-EA LISTED ELIGIBLE RECEIVERS
	NON-ELIGIBLE RECEIVERS
	PRE-TREATED BY RTA NOISE TASKFORCE
	INELIGIBLE BUILDINGS (DEMOLISHED, NON-RESIDENTIAL OR DA APPROVED AFTER CUT OFF)
	LOCATION OF NOISE LOGGERS FOR MODEL CALIBRATION
	NOISE BARRIER LOCATION AND HEIGHT
	NOISE MOUND AND APPROXIMATE HEIGHT
	HEADLIGHT SCREEN LOCATION & HEIGHT

IMAGE DATE : MAY 2007

FOR INFORMATION ONLY

CONSORTIUM: 	CONTRACTOR: DESIGNER: 	SCALES: 1:2000 FULL SIZE A3	SAPPHERE TO WOOLGOOLGA UPGRADE ZONE 6000 NOISE WALL & NOISE RECEIVERS LAYOUT SHEET 5	<h2>INFORMATION DOCUMENT</h2> DOCUMENT NO. PROJECT NO - DOC. TYPE - PROJECT PHASE - ZONE - DISCIPLINE - DATE (YYYYMMDD) - DESCRIPTION: S2W-IFD-20-6000-NW-120808-PLAN_05
-----------------	----------------------------------	------------------------------------	--	--



LEGEND

- + ROAD CONTROL LINE
- RTA ROAD BOUNDARY
- PROPERTY BOUNDARY
- 336 EA LISTED ELIGIBLE RECEIVERS
- 389 NON-EA LISTED ELIGIBLE RECEIVERS
- ⊗ 401 NON-ELIGIBLE RECEIVERS
- × 378 PRE-TREATED BY RTA NOISE TASKFORCE
- + 319 INELIGIBLE BUILDINGS (DEMOLISHED, NON-RESIDENTIAL OR DA APPROVED AFTER CUT OFF)
- ◆ NL1 LOCATION OF NOISE LOGGERS FOR MODEL CALIBRATION
- 3.5 — NOISE BARRIER LOCATION AND HEIGHT
- 3.0 — NOISE MOUND AND APPROXIMATE HEIGHT
- 2.5 — HEADLIGHT SCREEN LOCATION & HEIGHT

IMAGE DATE : MAY 2007

FOR INFORMATION ONLY

<p>CONSORTIUM:</p>	<p>CONTRACTOR:</p> <p>DESIGNER:</p>	<p>SCALES:</p> <p>1:2000 FULL SIZE A3</p>	<p>SAPPHIRE TO WOOLGOOLGA UPGRADE</p> <p>ZONE 6000 NOISE WALL & NOISE RECEIVERS LAYOUT SHEET 6</p>	<p>INFORMATION DOCUMENT</p> <p>DOCUMENT NO. _____</p> <p>PROJECT NO - DOC. TYPE - PROJECT PHASE - ZONE - DISCIPLINE - DATE (YYYYMMDD) - DESCRIPTION:</p> <p>S2W-IFD-20-6000-NW-120808-PLAN_06</p>
--------------------	-------------------------------------	---	---	--



S2W-IFD-20-6000-NW-120808-PLAN_17

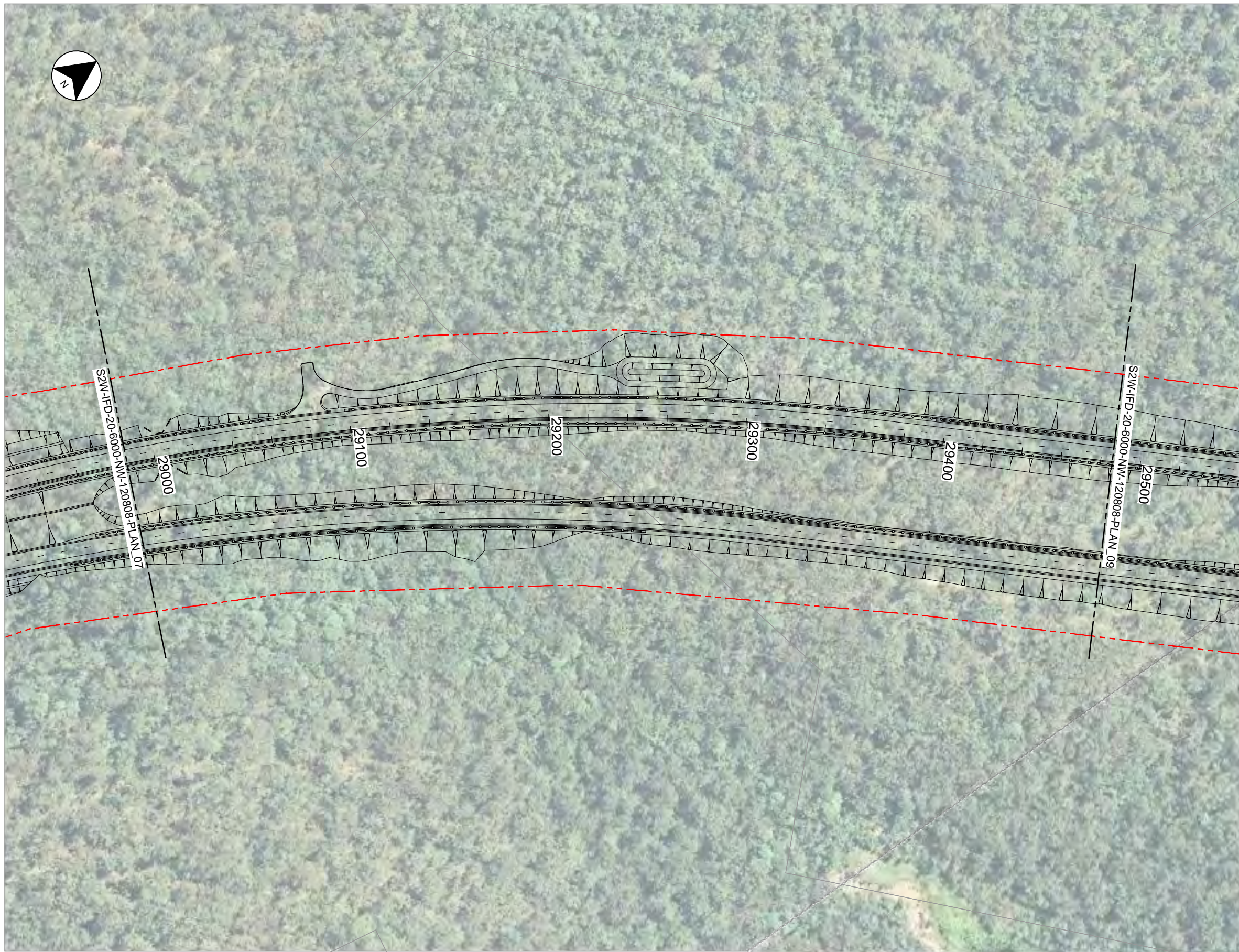
LEGEND

- + — + — ROAD CONTROL LINE
- RTA ROAD BOUNDARY
- PROPERTY BOUNDARY
- 336 EA LISTED ELIGIBLE RECEIVERS
- 389 NON-EA LISTED ELIGIBLE RECEIVERS
- ⊗ 401 NON-ELIGIBLE RECEIVERS
- × 378 PRE-TREATED BY RTA NOISE TASKFORCE
- + 319 INELIGIBLE BUILDINGS (DEMOLISHED, NON-RESIDENTIAL OR DA APPROVED AFTER CUT OFF)
- ◆ NL1 LOCATION OF NOISE LOGGERS FOR MODEL CALIBRATION
- 3.5 — NOISE BARRIER LOCATION AND HEIGHT
- 3.0 — NOISE MOUND AND APPROXIMATE HEIGHT
- 2.5 — HEADLIGHT SCREEN LOCATION & HEIGHT

IMAGE DATE : MAY 2007

FOR INFORMATION ONLY

<p>CONSORTIUM:</p>	<p>CONTRACTOR:</p> <p>DESIGNER:</p>	<p>SCALES:</p> <p>1:2000 FULL SIZE A3</p>	<p>SAPPHIRE TO WOOLGOOLGA UPGRADE</p> <p>ZONE 6000 NOISE WALL & NOISE RECEIVERS LAYOUT SHEET 7</p>	<p>INFORMATION DOCUMENT</p> <p>DOCUMENT NO. _____</p> <p>PROJECT NO - DOC. TYPE - PROJECT PHASE - ZONE - DISCIPLINE - DATE (YYYYMMDD) - DESCRIPTION:</p> <p>S2W-IFD-20-6000-NW-120808-PLAN_07</p>
--------------------	-------------------------------------	---	---	--



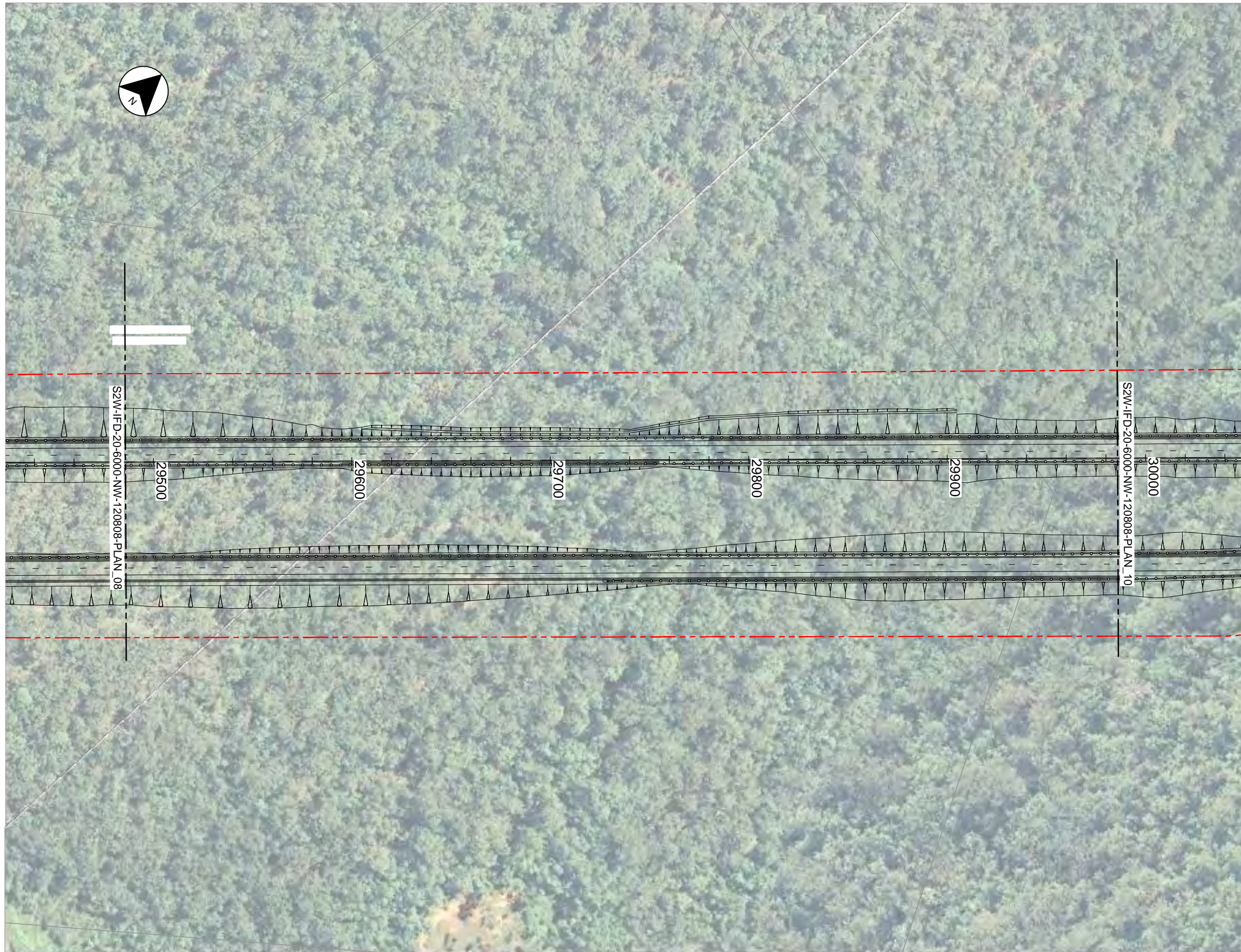
LEGEND

- + — + — ROAD CONTROL LINE
- RTA ROAD BOUNDARY
- PROPERTY BOUNDARY
- 336 EA LISTED ELIGIBLE RECEIVERS
- 389 NON-EA LISTED ELIGIBLE RECEIVERS
- ⊗ 401 NON-ELIGIBLE RECEIVERS
- × 378 PRE-TREATED BY RTA NOISE TASKFORCE
- + 319 INELIGIBLE BUILDINGS (DEMOLISHED, NON-RESIDENTIAL OR DA APPROVED AFTER CUT OFF)
- ◆ NL1 LOCATION OF NOISE LOGGERS FOR MODEL CALIBRATION
- 3.5 — NOISE BARRIER LOCATION AND HEIGHT
- 3.0 — NOISE MOUND AND APPROXIMATE HEIGHT
- 2.5 — HEADLIGHT SCREEN LOCATION & HEIGHT

IMAGE DATE : MAY 2007

FOR INFORMATION ONLY

<p>CONSORTIUM:</p>	<p>CONTRACTOR:</p> <p>DESIGNER:</p>	<p>SCALES:</p> <p>1:2000 FULL SIZE A3</p>	<p>SAPPHIRE TO WOOLGOOLGA UPGRADE</p> <p>ZONE 6000 NOISE WALL & NOISE RECEIVERS LAYOUT SHEET 8</p>	<p>INFORMATION DOCUMENT</p> <p>DOCUMENT NO. _____</p> <p>PROJECT NO - DOC. TYPE - PROJECT PHASE - ZONE - DISCIPLINE - DATE (YYYYMMDD) - DESCRIPTION:</p> <p>S2W-IFD-20-6000-NW-120808-PLAN_08</p>
--------------------	-------------------------------------	---	---	--




LEGEND

- ROAD CONTROL LINE
- RTA ROAD BOUNDARY
- PROPERTY BOUNDARY
- 336 EA LISTED ELIGIBLE RECEIVERS
- 389 NON-EA LISTED ELIGIBLE RECEIVERS
- ⊗ 401 NON-ELIGIBLE RECEIVERS
- × 378 PRE-TREATED BY RTA NOISE TASKFORCE
- + 319 INELIGIBLE BUILDINGS (DEMOLISHED, NON-RESIDENTIAL OR DA APPROVED AFTER CUT OFF)
- ◆ NL1 LOCATION OF NOISE LOGGERS FOR MODEL CALIBRATION
- 3.5 — NOISE BARRIER LOCATION AND HEIGHT
- 3.0 — NOISE MOUND AND APPROXIMATE HEIGHT
- 2.5 — HEADLIGHT SCREEN LOCATION & HEIGHT

IMAGE DATE : MAY 2007

FOR INFORMATION ONLY

<p>CONSORTIUM:</p>	<p>CONTRACTOR:</p> <p>DESIGNER:</p>	<p>SCALES:</p> <p>1:2000 FULL SIZE A3</p>	<p>SAPPHIRE TO WOOLGOOLGA UPGRADE</p> <p>ZONE 6000 NOISE WALL & NOISE RECEIVERS LAYOUT SHEET 9</p>	<p>INFORMATION DOCUMENT</p> <p>DOCUMENT NO. PROJECT NO - DOC. TYPE - PROJECT PHASE - ZONE - DISCIPLINE - DATE (YYYYMMDD) - DESCRIPTION:</p> <p>S2W-IFD-20-6000-NW-120808-PLAN_09</p>
--------------------	-------------------------------------	---	--	--



LEGEND

- + — + — ROAD CONTROL LINE
- RTA ROAD BOUNDARY
- PROPERTY BOUNDARY
- 336 EA LISTED ELIGIBLE RECEIVERS
- 389 NON-EA LISTED ELIGIBLE RECEIVERS
- ⊗ 401 NON-ELIGIBLE RECEIVERS
- × 378 PRE-TREATED BY RTA NOISE TASKFORCE
- + 319 INELIGIBLE BUILDINGS (DEMOLISHED, NON-RESIDENTIAL OR DA APPROVED AFTER CUT OFF)
- ◆ NL1 LOCATION OF NOISE LOGGERS FOR MODEL CALIBRATION
- 3.5 — NOISE BARRIER LOCATION AND HEIGHT
- 3.0 — NOISE MOUND AND APPROXIMATE HEIGHT
- 2.5 — HEADLIGHT SCREEN LOCATION & HEIGHT

IMAGE DATE : MAY 2007

547

FOR INFORMATION ONLY

<p>CONSORTIUM:</p>	<p>CONTRACTOR:</p> <p>DESIGNER:</p>	<p>SCALES:</p> <p>1:2000 FULL SIZE A3</p>	<p>SAPPHIRE TO WOOLGOOLGA UPGRADE</p> <p>ZONE 6000 NOISE WALL & NOISE RECEIVERS LAYOUT SHEET 10</p>	<p>INFORMATION DOCUMENT</p> <p>DOCUMENT NO. _____</p> <p>PROJECT NO - DOC. TYPE - PROJECT PHASE - ZONE - DISCIPLINE - DATE (YYYYMMDD) - DESCRIPTION:</p> <p>S2W-IFD-20-6000-NW-120808-PLAN_10</p>
--------------------	-------------------------------------	---	---	--

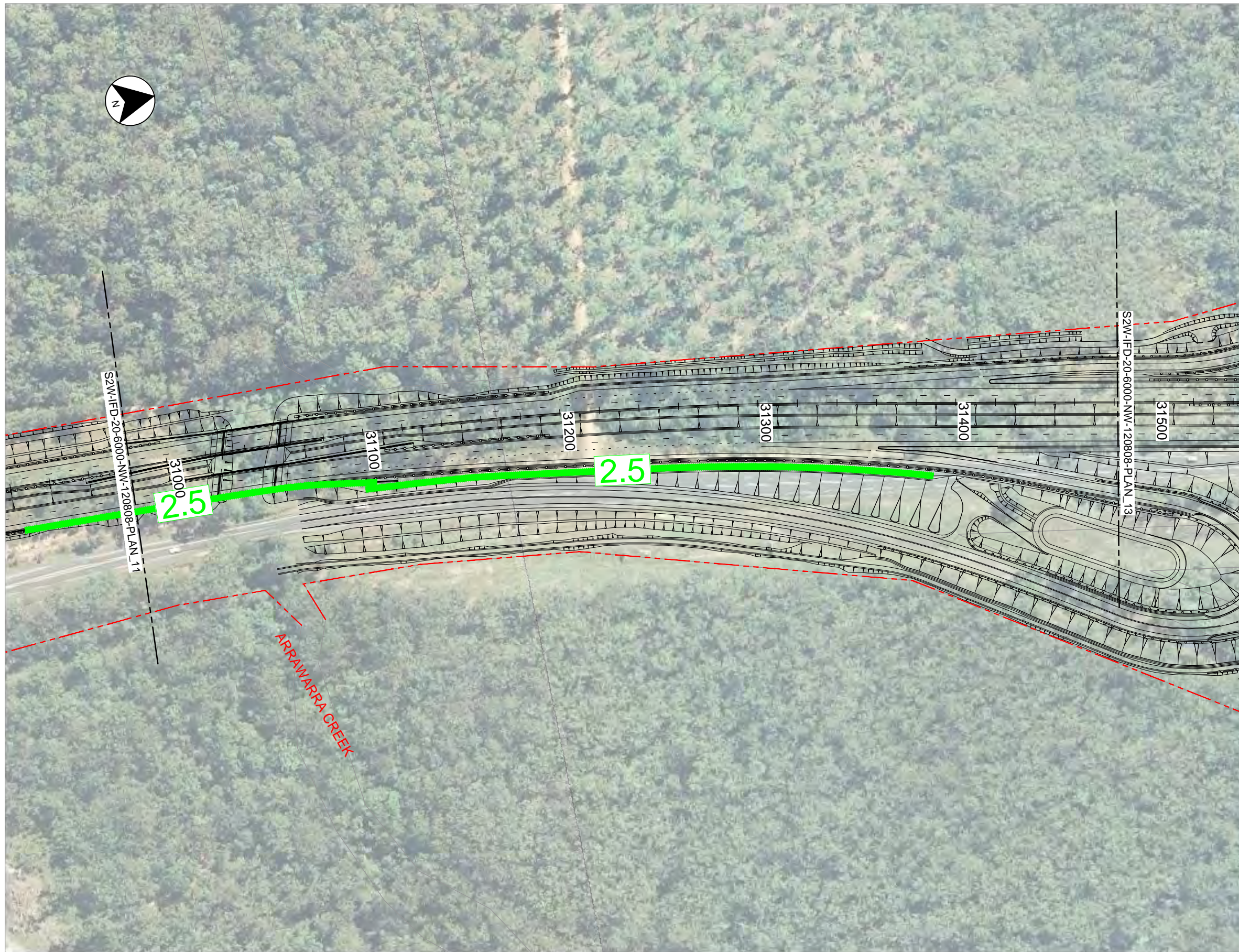


LEGEND	
— + — + —	ROAD CONTROL LINE
---	RTA ROAD BOUNDARY
---	PROPERTY BOUNDARY
○ 336	EA LISTED ELIGIBLE RECEIVERS
○ 389	NON-EA LISTED ELIGIBLE RECEIVERS
⊗ 401	NON-ELIGIBLE RECEIVERS
× 378	PRE-TREATED BY RTA NOISE TASKFORCE
+ 319	INELIGIBLE BUILDINGS (DEMOLISHED, NON-RESIDENTIAL OR DA APPROVED AFTER CUT OFF)
◆ NL1	LOCATION OF NOISE LOGGERS FOR MODEL CALIBRATION
— 3.5 —	NOISE BARRIER LOCATION AND HEIGHT
— 3.0 —	NOISE MOUND AND APPROXIMATE HEIGHT
— 2.5 —	HEADLIGHT SCREEN LOCATION & HEIGHT

IMAGE DATE : MAY 2007

FOR INFORMATION ONLY

<p>CONSORTIUM:</p>	<p>CONTRACTOR:</p> <p>DESIGNER:</p>	<p>SCALES:</p> <p>1:2000 FULL SIZE A3</p>	<p>SAPPHIRE TO WOOLGOOLGA UPGRADE</p> <p>ZONE 6000 NOISE WALL & NOISE RECEIVERS LAYOUT SHEET 11</p>	<p style="text-align: center; font-weight: bold;">INFORMATION DOCUMENT</p> <p>DOCUMENT NO. _____</p> <p>PROJECT NO - DOC. TYPE - PROJECT PHASE - ZONE - DISCIPLINE - DATE (YYYYMMDD) - DESCRIPTION:</p> <p style="text-align: center;">S2W-IFD-20-6000-NW-120808-PLAN_11</p>
--------------------	-------------------------------------	---	---	--



LEGEND	
— + — + —	ROAD CONTROL LINE
---	RTA ROAD BOUNDARY
---	PROPERTY BOUNDARY
○ 336	EA LISTED ELIGIBLE RECEIVERS
○ 389	NON-EA LISTED ELIGIBLE RECEIVERS
⊗ 401	NON-ELIGIBLE RECEIVERS
× 378	PRE-TREATED BY RTA NOISE TASKFORCE
+ 319	INELIGIBLE BUILDINGS (DEMOLISHED, NON-RESIDENTIAL OR DA APPROVED AFTER CUT OFF)
◆ NL1	LOCATION OF NOISE LOGGERS FOR MODEL CALIBRATION
— 3.5 —	NOISE BARRIER LOCATION AND HEIGHT
— 3.0 —	NOISE MOUND AND APPROXIMATE HEIGHT
— 2.5 —	HEADLIGHT SCREEN LOCATION & HEIGHT

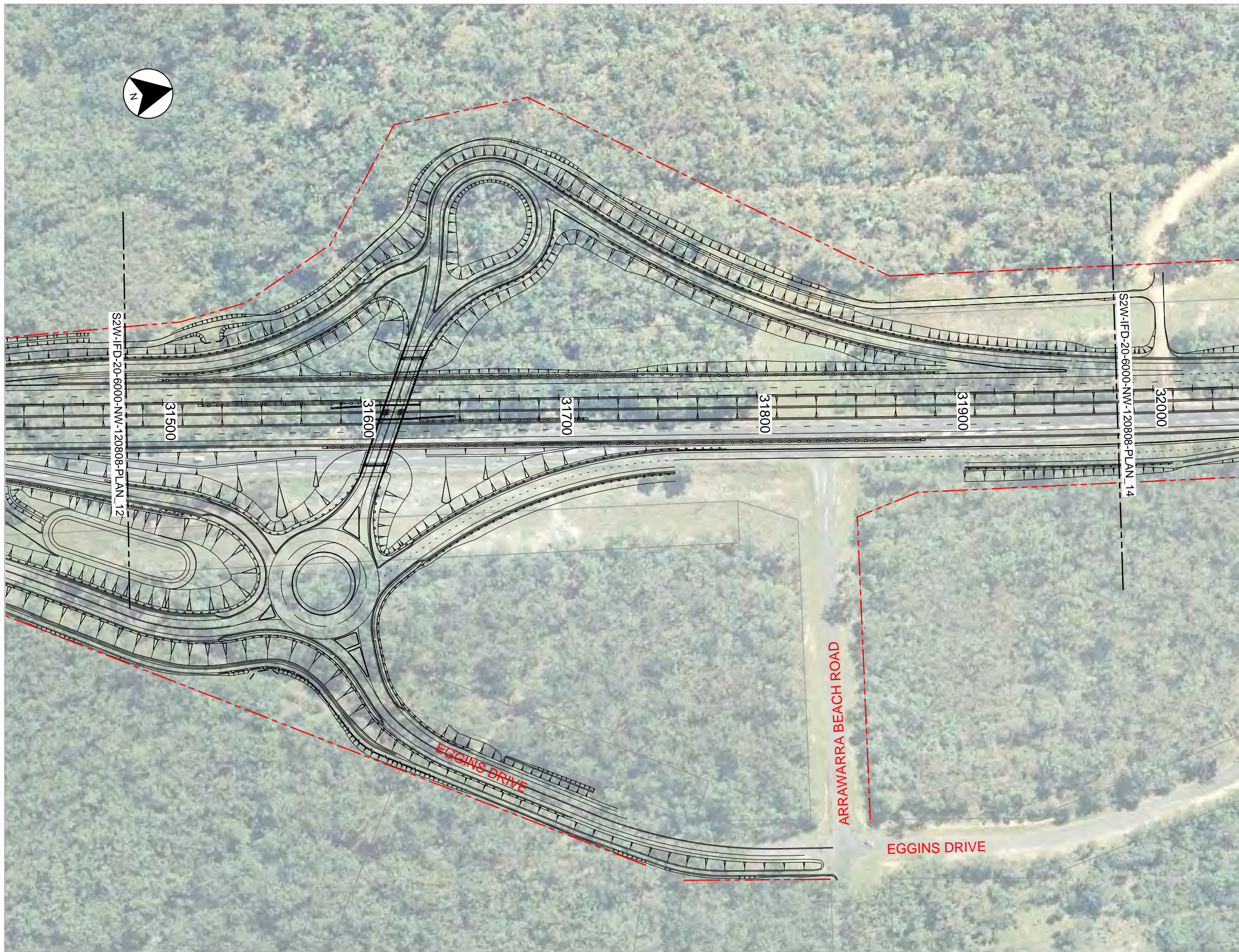
IMAGE DATE : MAY 2007

FOR INFORMATION ONLY

CONSORTIUM: 	CONTRACTOR: DESIGNER: 	SCALES: 1:2000 FULL SIZE A3	SAPPHIRE TO WOOLGOOLGA UPGRADE ZONE 6000 NOISE WALL & NOISE RECEIVERS LAYOUT SHEET 12	INFORMATION DOCUMENT DOCUMENT NO. PROJECT NO - DOC. TYPE - PROJECT PHASE - ZONE - DISCIPLINE - DATE (YYYYMMDD) - DESCRIPTION: S2W-IFD-20-6000-NW-120808-PLAN_12
-----------------	----------------------------------	------------------------------------	---	--

ARRAWARRA CREEK



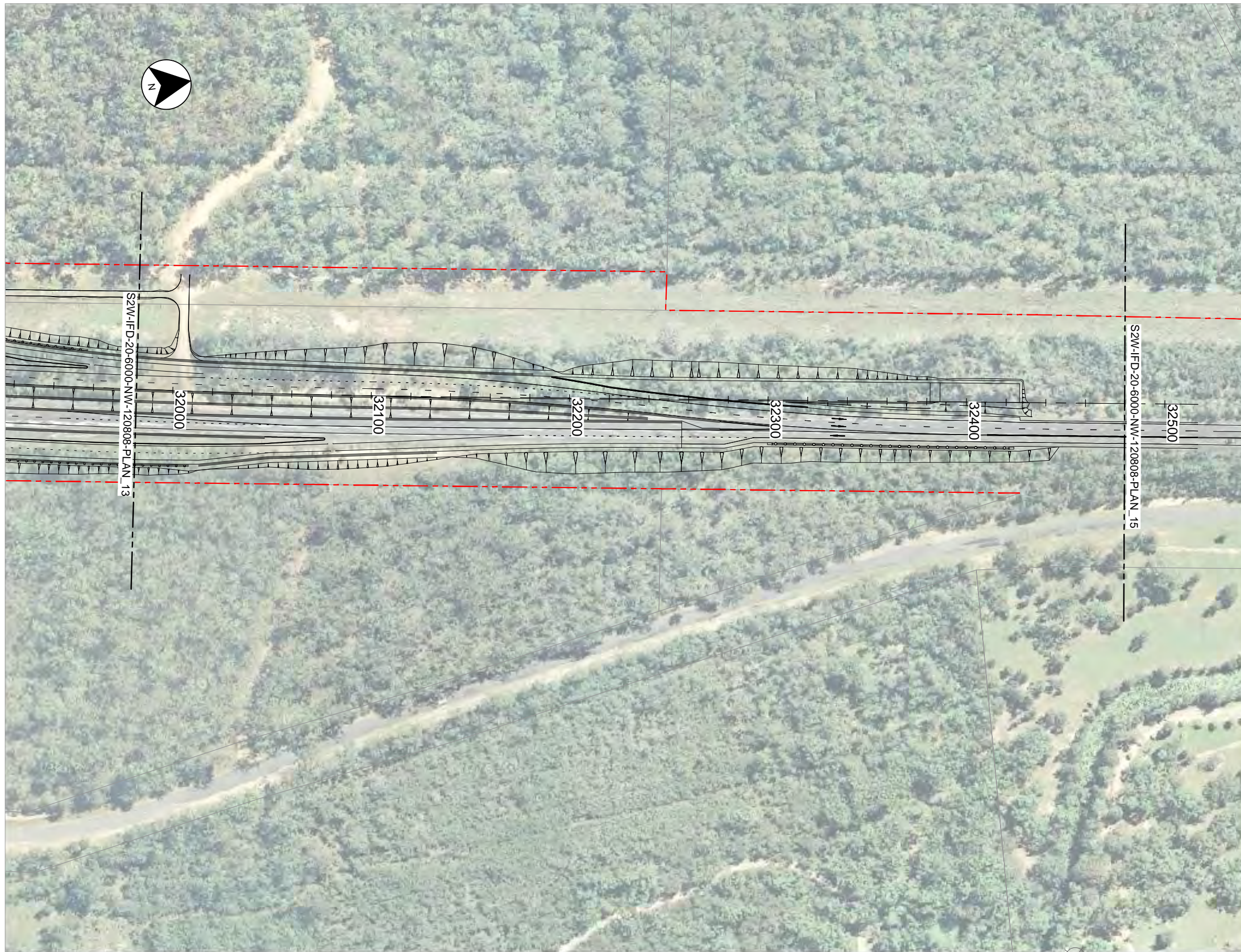


LEGEND

- + — + — ROAD CONTROL LINE
- RTA ROAD BOUNDARY
- PROPERTY BOUNDARY
- 336 EA LISTED ELIGIBLE RECEIVERS
- 389 NON-EA LISTED ELIGIBLE RECEIVERS
- ⊗ 401 NON-ELIGIBLE RECEIVERS
- × 378 PRE-TREATED BY RTA NOISE TASKFORCE
- + 319 INELIGIBLE BUILDINGS (DEMOLISHED, NON-RESIDENTIAL OR DA APPROVED AFTER CUT OFF)
- ◆ NL1 LOCATION OF NOISE LOGGERS FOR MODEL CALIBRATION
- 3.5 — NOISE BARRIER LOCATION AND HEIGHT
- 3.0 — NOISE MOUND AND APPROXIMATE HEIGHT
- 2.5 — HEADLIGHT SCREEN LOCATION & HEIGHT

IMAGE DATE : MAY 2007

FOR INFORMATION ONLY



LEGEND

- + — + — ROAD CONTROL LINE
- RTA ROAD BOUNDARY
- — — PROPERTY BOUNDARY
- 336 EA LISTED ELIGIBLE RECEIVERS
- 389 NON-EA LISTED ELIGIBLE RECEIVERS
- ⊗ 401 NON-ELIGIBLE RECEIVERS
- × 378 PRE-TREATED BY RTA NOISE TASKFORCE
- + 319 INELIGIBLE BUILDINGS (DEMOLISHED, NON-RESIDENTIAL OR DA APPROVED AFTER CUT OFF)
- ◆ NL1 LOCATION OF NOISE LOGGERS FOR MODEL CALIBRATION
- 3.5 — NOISE BARRIER LOCATION AND HEIGHT
- 3.0 — NOISE MOUND AND APPROXIMATE HEIGHT
- 2.5 — HEADLIGHT SCREEN LOCATION & HEIGHT

IMAGE DATE : MAY 2007

FOR INFORMATION ONLY



LEGEND

- + — + — ROAD CONTROL LINE
- RTA ROAD BOUNDARY
- — — PROPERTY BOUNDARY
- 336 EA LISTED ELIGIBLE RECEIVERS
- 389 NON-EA LISTED ELIGIBLE RECEIVERS
- ⊗ 401 NON-ELIGIBLE RECEIVERS
- × 378 PRE-TREATED BY RTA NOISE TASKFORCE
- + 319 INELIGIBLE BUILDINGS (DEMOLISHED, NON-RESIDENTIAL OR DA APPROVED AFTER CUT OFF)
- ◆ NL1 LOCATION OF NOISE LOGGERS FOR MODEL CALIBRATION
- 3.5 — NOISE BARRIER LOCATION AND HEIGHT
- 3.0 — NOISE MOUND AND APPROXIMATE HEIGHT
- 2.5 — HEADLIGHT SCREEN LOCATION & HEIGHT

IMAGE DATE : MAY 2007

FOR INFORMATION ONLY

<p>CONSORTIUM:</p>	<p>CONTRACTOR:</p> <p>DESIGNER:</p>	<p>SCALES:</p> <p>1:2000 FULL SIZE A3</p>	<p>SAPPHIRE TO WOOLGOOLGA UPGRADE</p> <p>ZONE 6000 NOISE WALL & NOISE RECEIVERS LAYOUT SHEET 15</p>	<p style="text-align: center;">INFORMATION DOCUMENT</p> <p>DOCUMENT NO. _____</p> <p>PROJECT NO - DOC. TYPE - PROJECT PHASE - ZONE - DISCIPLINE - DATE (YYYYMMDD) - DESCRIPTION:</p> <p style="text-align: center;">S2W-IFD-20-6000-NW-120808-PLAN_15</p>
--------------------	-------------------------------------	---	--	--



LEGEND	
	ROAD CONTROL LINE
	RTA ROAD BOUNDARY
	PROPERTY BOUNDARY
	EA LISTED ELIGIBLE RECEIVERS
	NON-EA LISTED ELIGIBLE RECEIVERS
	NON-ELIGIBLE RECEIVERS
	PRE-TREATED BY RTA NOISE TASKFORCE
	INELIGIBLE BUILDINGS (DEMOLISHED, NON-RESIDENTIAL OR DA APPROVED AFTER CUT OFF)
	LOCATION OF NOISE LOGGERS FOR MODEL CALIBRATION
	NOISE BARRIER LOCATION AND HEIGHT
	NOISE MOUND AND APPROXIMATE HEIGHT
	HEADLIGHT SCREEN LOCATION & HEIGHT

IMAGE DATE : MAY 2007

FOR INFORMATION ONLY

CONSORTIUM: 	CONTRACTOR: DESIGNER: 	SCALES: 1:2000 FULL SIZE A3	SAPPHERE TO WOOLGOOLGA UPGRADE	INFORMATION DOCUMENT DOCUMENT NO. PROJECT NO - DOC. TYPE - PROJECT PHASE - ZONE - DISCIPLINE - DATE (YYYYMMDD) - DESCRIPTION: S2W-IFD-20-6000-NW-120808-PLAN_16
			ZONE 6000 NOISE WALL & NOISE RECEIVERS LAYOUT SHEET 16	



LEGEND	
	ROAD CONTROL LINE
	RTA ROAD BOUNDARY
	PROPERTY BOUNDARY
	EA LISTED ELIGIBLE RECEIVERS
	NON-EA LISTED ELIGIBLE RECEIVERS
	NON-ELIGIBLE RECEIVERS
	PRE-TREATED BY RTA NOISE TASKFORCE
	INELIGIBLE BUILDINGS (DEMOLISHED, NON-RESIDENTIAL OR DA APPROVED AFTER CUT OFF)
	LOCATION OF NOISE LOGGERS FOR MODEL CALIBRATION
	NOISE BARRIER LOCATION AND HEIGHT
	NOISE MOUND AND APPROXIMATE HEIGHT
	HEADLIGHT SCREEN LOCATION & HEIGHT

IMAGE DATE : MAY 2007

FOR INFORMATION ONLY

<p>CONSORTIUM:</p>	<p>CONTRACTOR:</p> <p>DESIGNER:</p>	<p>SCALES:</p> <p>1:2000 FULL SIZE A3</p>	<p>SAPPHIRE TO WOOLGOOLGA UPGRADE</p> <p>ZONE 6000 NOISE WALL & NOISE RECEIVERS LAYOUT SHEET 17</p>	<p>INFORMATION DOCUMENT</p> <p>DOCUMENT NO. PROJECT NO - DOC. TYPE - PROJECT PHASE - ZONE - DISCIPLINE - DATE (YYYYMMDD) - DESCRIPTION:</p> <p>S2W-IFD-20-6000-NW-120808-PLAN_17</p>
--------------------	-------------------------------------	---	---	--



LEGEND

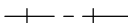














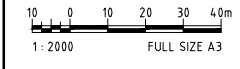
-  ROAD CONTROL LINE
-  RTA ROAD BOUNDARY
-  PROPERTY BOUNDARY
-  **336** EA LISTED ELIGIBLE RECEIVERS
-  **389** NON-EA LISTED ELIGIBLE RECEIVERS
-  **401** NON-ELIGIBLE RECEIVERS
-  **378** PRE-TREATED BY RTA NOISE TASKFORCE
-  **319** INELIGIBLE BUILDINGS (DEMOLISHED, NON-RESIDENTIAL OR DA APPROVED AFTER CUT OFF)
-  **NL1** LOCATION OF NOISE LOGGERS FOR MODEL CALIBRATION
-  **3.5** NOISE BARRIER LOCATION AND HEIGHT
-  **3.0** NOISE MOUND AND APPROXIMATE HEIGHT
-  **2.5** HEADLIGHT SCREEN LOCATION & HEIGHT

IMAGE DATE : MAY 2007

FOR INFORMATION ONLY

<p>CONSORTIUM:</p> 	<p>CONTRACTOR:</p>  <p>DESIGNER:</p> 	<p>SCALES:</p>  <p>1:2000 FULL SIZE A3</p>	<p>SAPPHIRE TO WOOLGOOLGA UPGRADE</p> <p>ZONE 6000 NOISE WALL & NOISE RECEIVERS LAYOUT SHEET 18</p>	<p>INFORMATION DOCUMENT</p> <p>DOCUMENT NO. PROJECT NO - DOC. TYPE - PROJECT PHASE - ZONE - DISCIPLINE - DATE (YYYYMMDD) - DESCRIPTION: S2W-IFD-20-6000-NW-120808-PLAN_018</p>
--	---	--	--	---