

## Arterial / motorway standard

The initial design for this section of the highway is a combination of an arterial (called class A) and motorway (called class M) style highway.

This design allows for the highway to be upgraded to a full motorway style in the future when warranted by increased traffic volumes and funding for the project becomes available.

This speed limit would be posted at 100 km/h or 110 km/h, depending on final design access arrangements.

## Highway access arrangements and interchanges

Highway access arrangements for this section of the highway include:

- Left-in left-out intersections.
- Right-in intersections across the median.
- U-turn facilities.
- Emergency crossover and U-turn facility.

These are shown on the map inside this community update.

A grade-separated interchange is proposed near Arrawarra Beach Road. This interchange would be built as part of the Sapphire to Woolgoolga Pacific Highway upgrade project.

## Service roads

Direct property access to the highway would be rationalised. Service roads would provide access points to the highway for a number of properties at:

- McPhillips Road.
- Lemon Tree Road.
- Luthers Road.
- Eggins Drive.

## Changes to the highway alignment

Changes to the highway alignment have occurred following consultation with stakeholders, property owners, and comments received since the display of the preferred route. These include:

- Alignment changes in the Luthers Road and Halfway Creek areas to minimise impact on residential properties.
- Alignment refined to minimise impact on Wells Crossing Flora Reserve.
- Upgrading of Eggins Drive to a through road connecting to Corindi Beach via Tasman Street.

## Opportunities to stage construction

There are a number of opportunities to stage the construction of the upgrade. Stages could include:

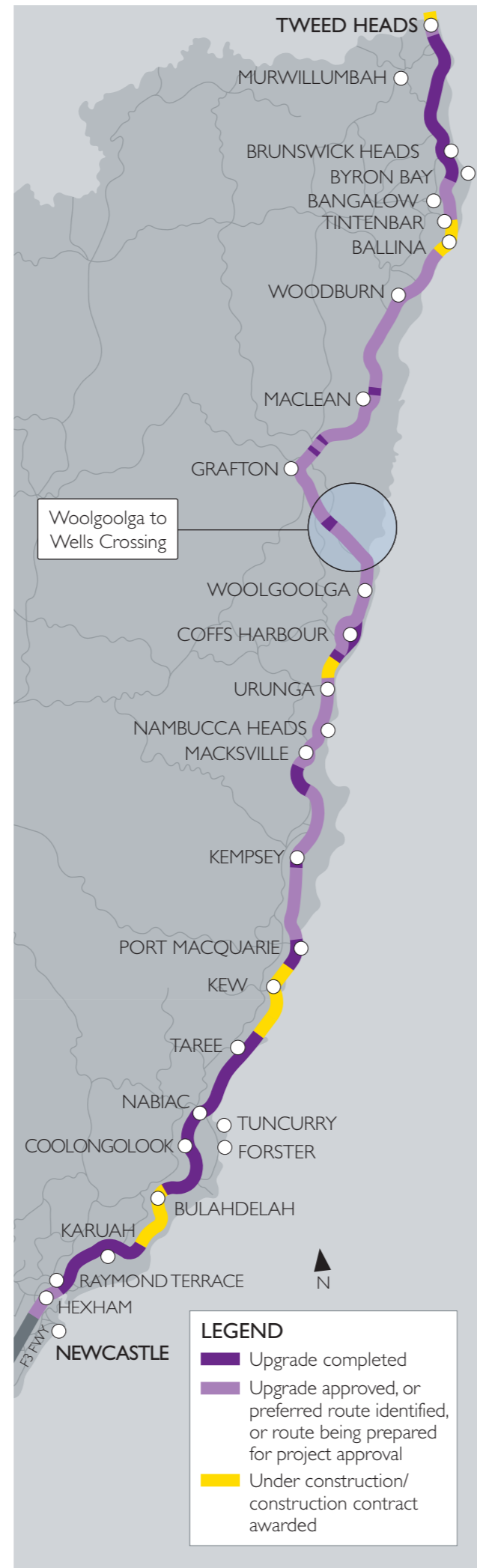
- Arrawarra Beach Road to Range Road.
- Range Road to Dunmar Lane.
- Lemon Tree Road to Bald Knob Tick Gate Road.

At this time no decision has been made in regard to staging the construction of the project.

## Key benefits

Some key benefits of the concept design include:

- Improved alignment at Dirty Creek Range.
- Safer access for residents.
- Improved road user safety.
- Reduced noise impacts for Corindi and Corindi Beach residents.



## Completing the upgrade of the Pacific Highway

Currently 263 of a total 677 kilometres are now double-lane divided road. A further 91 kilometres are under construction or have had a construction contract awarded. The remaining kilometres are either approved for construction or have a preferred route identified.

The Pacific Highway is part of the AusLink National Network. By mid-2009 the New South Wales Government will have spent \$2.3 billion and the Australian Government \$1.3 billion towards the upgrade of the Pacific Highway.

## Concept design

This community update describes the concept design for the Woolgoolga to Wells Crossing Pacific Highway upgrade.

The majority of the upgrade would be a duplication of the existing highway with a major realignment of the existing Pacific Highway proposed between Kangaroo Trail Road and Range Road to improve safety.

The project may continue to have refinements during the environmental assessment stage of the project and in response to community comments.

The concept design is on display for community comment until **Friday 23 May 2008**.

## Detailed reports available

The Woolgoolga to Wells Crossing Concept Design Report and associated working papers explain how the concept design was developed, the major planning constraints and the potential impacts of the project.

The reports are available on the project website or by telephoning the project information line (see contact information box).

## Stay involved

The RTA will continue to consult with landowners and the community about the concept design. Your comments on the concept design should be sent to the address shown in the contact information box.

All community comment received will be considered during the environmental assessment and design refinement phase.

## Display locations

The concept design is on display until **Friday 23 May 2008** at the locations shown below:

- Coffs Harbour City Council offices, Coff Street, Coffs Harbour (Mon-Fri, 8am - 5pm).
- Woolgoolga Library, Ganderton Street, Woolgoolga (Mon-Fri, 9.30am - 5pm and Sat, 9.30am - 12 noon).
- Corindi Beach Post Office, 89 Pacific Street, Corindi Beach (Mon-Fri, 9am - 1pm and 2pm - 5pm).
- Red Rock Post Office and General Store, Cnr of Park and Lawson streets, Red Rock (Mon-Sat, 8am - 6pm and Sun, 8.30am - 5.30pm).
- United service station, Halfway Creek (Mon-Sun, 6.30am - 7pm).
- RTA Pacific Highway Office, 21 Prince Street, Grafton (Mon-Fri, 8.30am - 4.30pm).

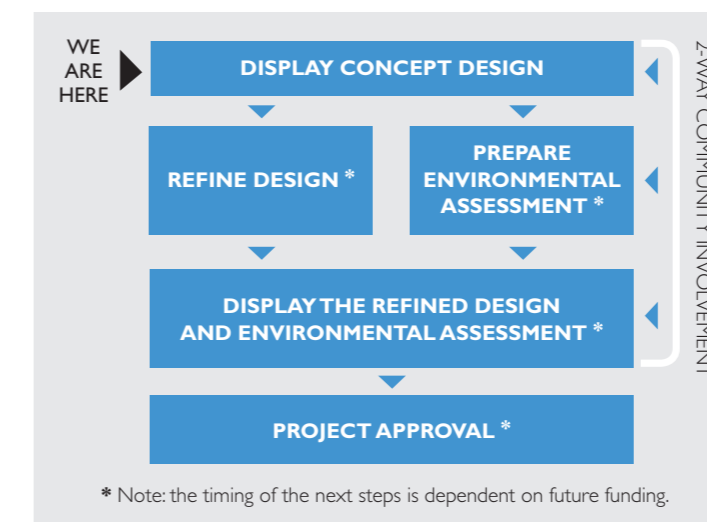
## Staffed displays

Project staff will be available to discuss the concept design in more detail at:

- Yarrawarra Conference Centre, 170 Red Rock Road, Corindi Beach Thursday 1 May 2008, 5pm - 9pm. Saturday 3 May 2008, 10am - 2pm.

## What happens next?

Following the display of the concept design, the RTA will consider issues raised in any comments received and re-examine the design. Once this process is finalised, the relevant local council will be approached to have the corridor formally reserved in its local environmental plan. The boundaries of the corridor will be based on the final concept design. Detailed environmental assessment will commence and formal planning approval sought closer to construction. Timing of construction will depend on funding availability.



➔ For more information please contact the GHD community liaison team: Melanie Layton

☎ T 1800 154 724 (toll free) F 02 9239 7193 Project information line

➔ Send comments to: Upgrading the Pacific Highway Woolgoolga to Wells Crossing Reply Paid 83475 GHD 10 Bond Street Sydney NSW 2000

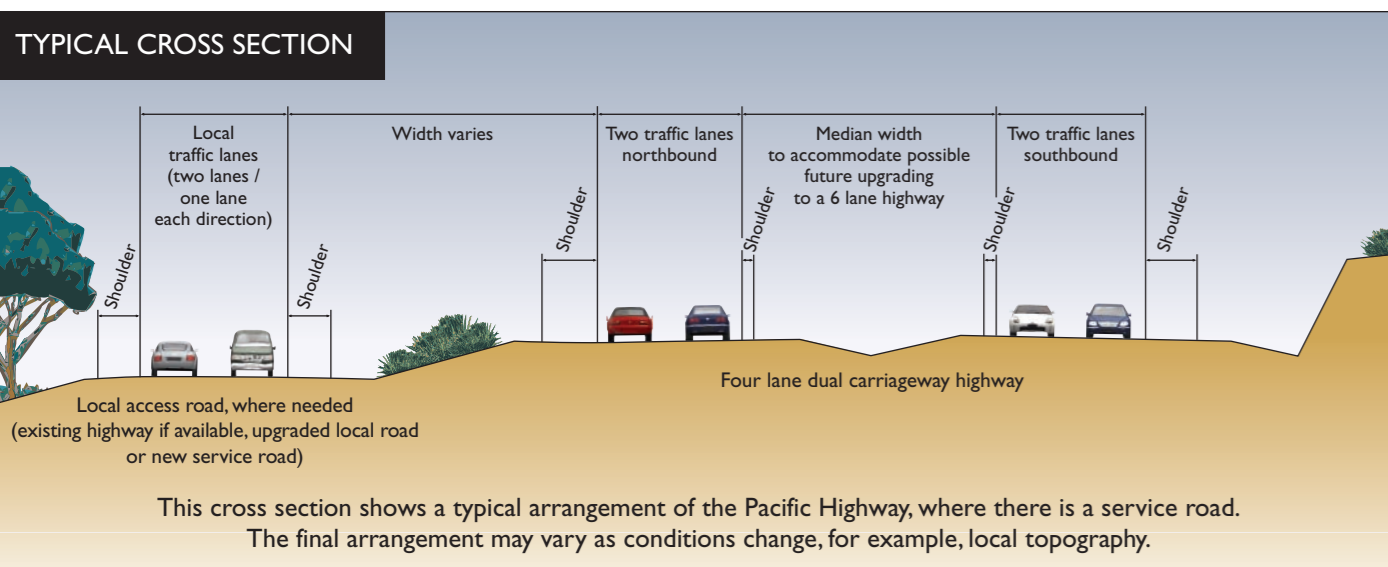
✉ communityinput@ghd.com.au

➔ The RTA project manager is Mark Eastwood

☎ T 02 6640 1000 F 02 6640 1001

✉ Mark\_Eastwood@rta.nsw.gov.au

🌐 www.rta.nsw.gov.au/pacific (click on Woolgoolga to Wells Crossing)



New South Wales Government

# Woolgoolga to Wells Crossing

Upgrading the Pacific Highway

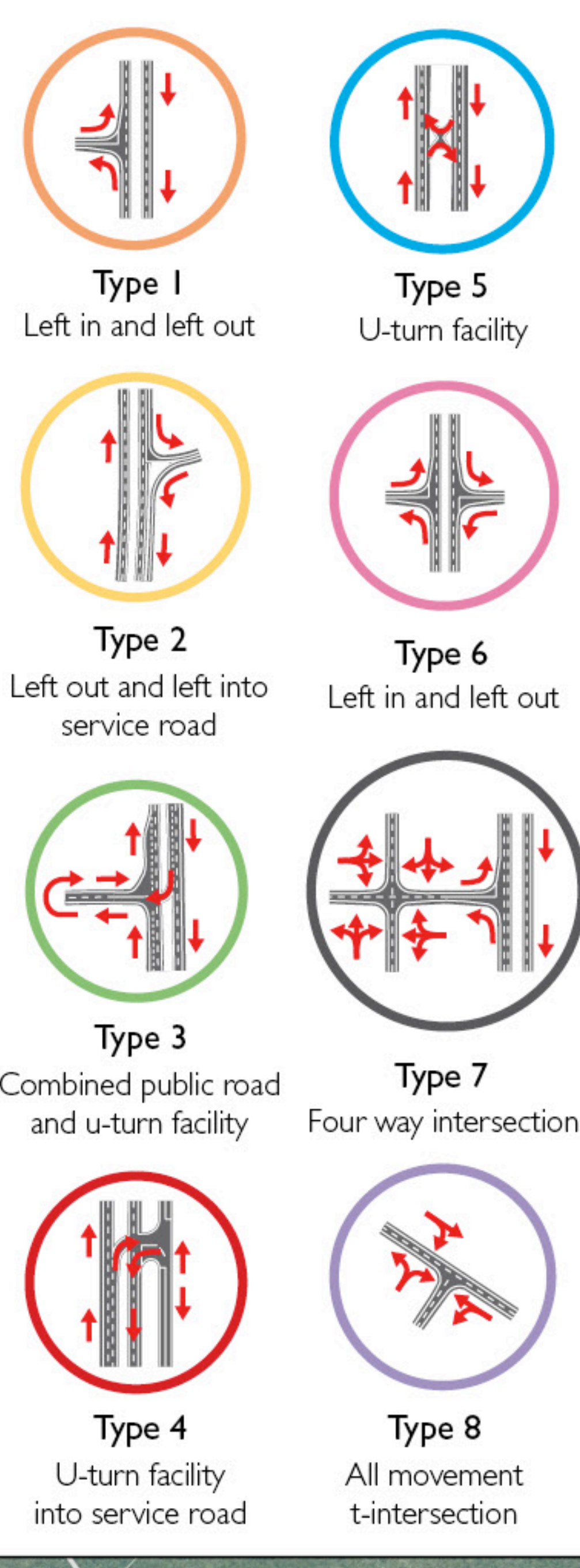
CONCEPT DESIGN  
APRIL 2008



TO GRAFTON  
 (Joins the Wells Crossing to Iluka Road project, preferred route displayed October 2006)  
 GLENUGIE STATE FOREST  
 Bald Knob Trunk Gate Road  
 Parker Road  
 Halfway Creek  
 Kungahia Road  
 Luchers Road  
 Wells Crossing  
 YURAYGIR NATIONAL PARK  
 Lemon Tree Road  
 Grays Road  
 McPhillips Road  
 Boneyes Creek  
 Falciner's Lane  
 Dirty Creek Road  
 Range Road  
 Dundo Reach  
 Range Road East  
 Dirty Creek Road  
 Hawthorn Close  
 Bottle Bush Drive  
 Post Office Lane  
 CORINDI  
 Blackadder Road  
 Corindi Creek  
 Reef Rock Road  
 CORINDI BEACH  
 Tasman Street  
 Eggrins Drive  
 Eggrins Creek  
 Sherwood Creek Road  
 WEDDING BELLS STATE FOREST  
 Arawarra Creek  
 TO COFFS HARBOUR  
 (Joins the Sapphire to Woolgoolga project, environmental assessment displayed November 2007)  
 Arrawarra Beach Road

Highway alignment refined to minimise impact to Wells Crossing Flora Reserve.

TYPES OF AT-GRADE INTERSECTIONS



**LEMON TREE ROAD AREA**

Service road.  
 Lemon Tree Road intersection.  
 Existing service station.

**McPHILLIPS ROAD**

Service road.  
 NEWFOUNDLAND STATE FOREST

**RANGE ROAD INTERSECTION**

Existing Pacific Highway  
 DIRTY CREEK RANGE  
 Dundo Reach  
 Range Road East  
 Range Road  
 Dirty Creek Road  
 Kathleen Drive  
 Existing Pacific Highway  
 New connection to highway.

Major realignment to the west at Dirty Creek Range.

Overpass to be provided at Kangaroo Trail Road.

Proposed grade-separated interchange at Arrawarra Beach Road to be built as part of the Sapphire to Woolgoolga project.

**LEGEND**

- Alignment
- Alignment (enlarged details only)
- Bridges
- Existing highway
- Local roads
- Properties
- Watercourse
- SEPP 14 wetlands
- EEC conservation area

This map is not shown to scale, in terms of width or alignment.

