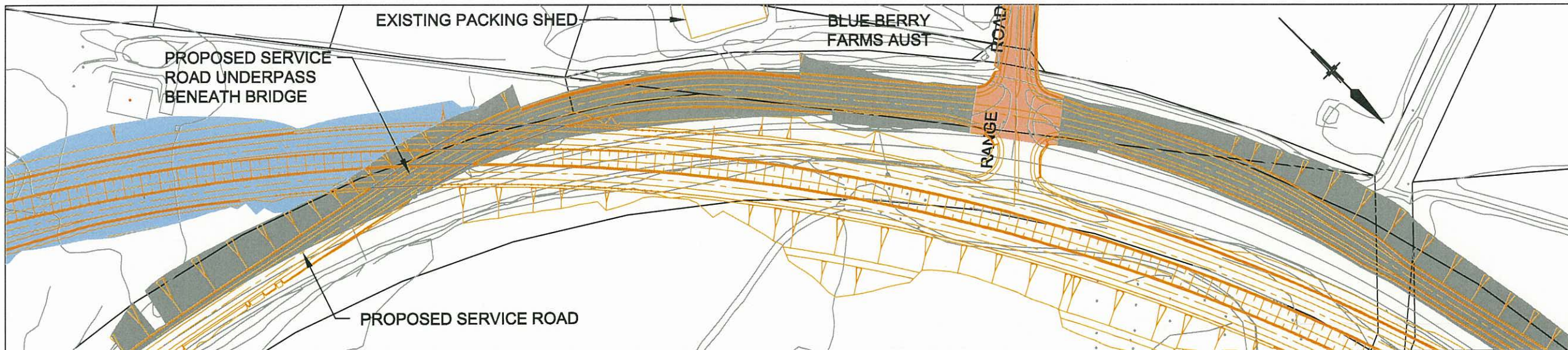
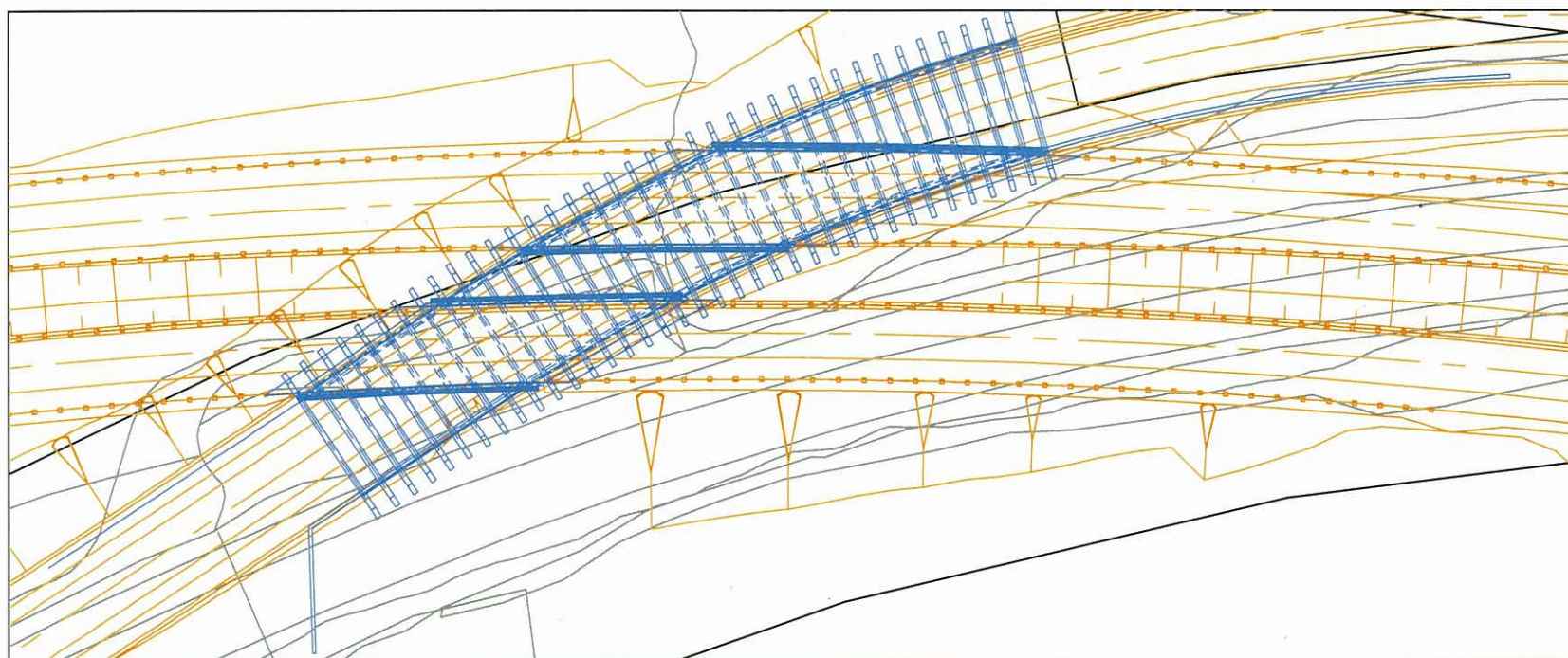


Appendix B

Range Road overpass – options  
considered and construction staging



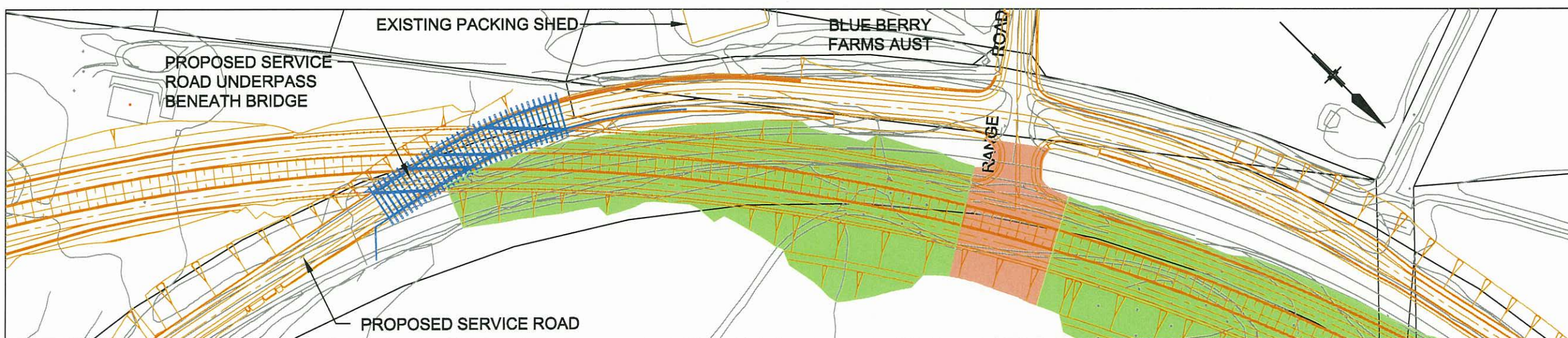
- STAGE 1**
- Construct service road offline
  - Adjust Range Rd intersection with service road
  - Construct Pacific Highway southern approach and southern abutments



**STAGE 1 - DIRTY CREEK RANGE UNDERPASS**  
SCALE 1:2500

**STAGE 2 - DIRTY CREEK RANGE UNDERPASS**  
SCALE 1:1000

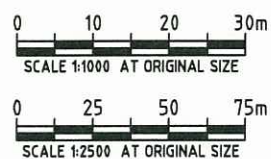
- STAGE 2**
- Construct northern abutment except for eastern wingwall
  - Place wall girders
  - Construct main highway pavement



- STAGE 3**
- Crossover to service road
  - Construct northern Pacific Highway approach
  - Construct Range Road intersection
  - Complete North East wingwall

- STAGE 4**
- Complete main carriageways
  - Switch traffic to new highway

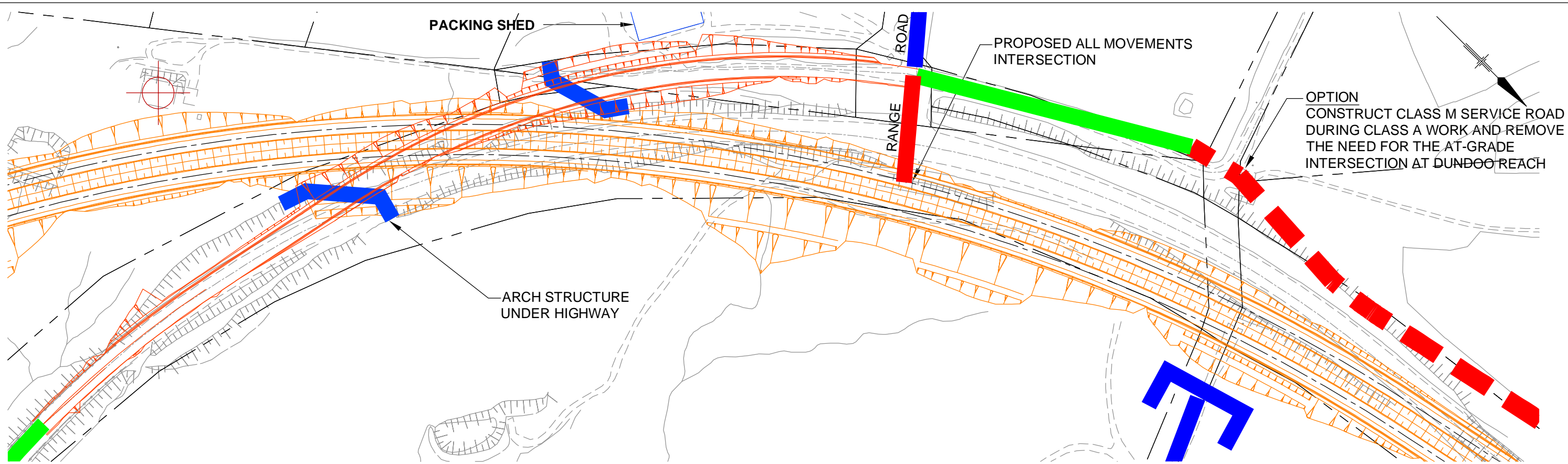
**STAGE 3/4 - DIRTY CREEK RANGE UNDERPASS**  
SCALE 1:2500



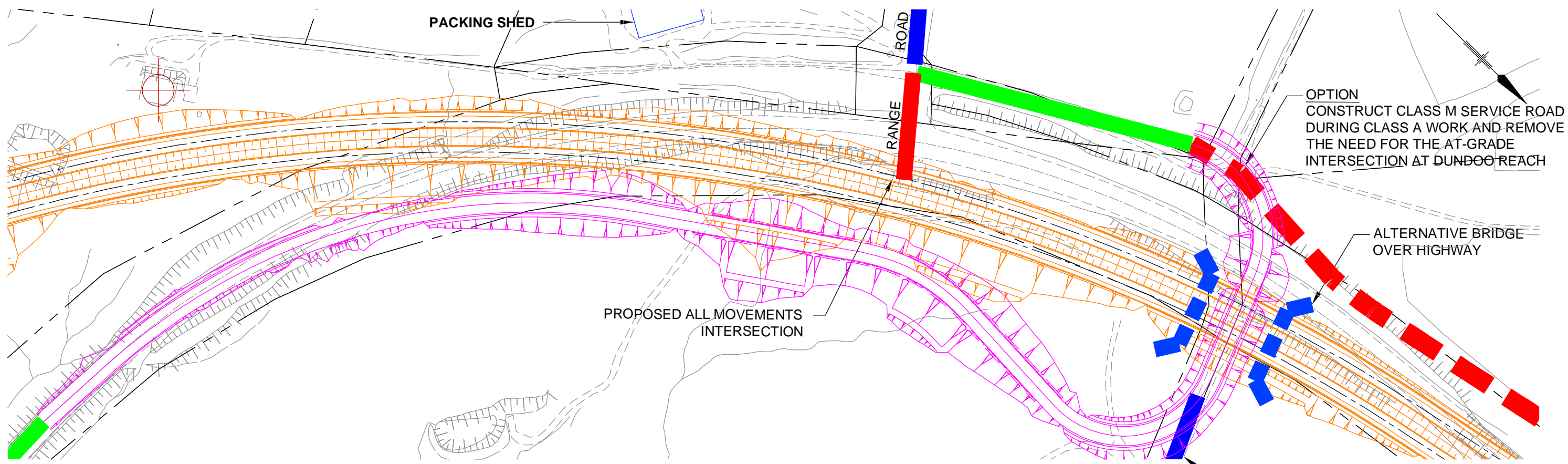
ROADS AND TRAFFIC AUTHORITY  
WOOLGOOLGA TO WELLS CROSSING  
**DIRTY CREEK RANGE  
UNDERPASS STAGING PLAN**  
scale | 1:2500 for A3 | date | Sep 07

job no. | 21-14152  
rev no. | A

**Figure 4**



**UNDERPASS OPTION**  
SCALE 1:2500



**OVERPASS OPTION**  
SCALE 1:2500

RANGE ROAD EAST **PRELIMINARY**

No	Revision	Note: * Indicates signatures on original issue of drawing or last revision of drawing	Drawn	Checked	Approved	Date
A	ORIGINAL ISSUE					



**GHD** CLIENTS | PEOPLE | PERFORMANCE

**GHD Pty Ltd**  
Conditions of Use:  
This document may only be used by GHD's client (and any other person who GHD has agreed can use this document) for the purpose for which it was prepared and must not be used by any other person or for any other purpose.

Level 6, 20 Smith Street Parramatta NSW 1740 Australia  
PO Box 788 Parramatta NSW 2124  
T 61 2 8696 8800 F 61 2 8696 8810  
E sydmil@ghd.com.au W www.ghd.com.au

<b>DO NOT SCALE</b>	Drawn M.J. POTTS	Designed M.J. POTTS
	Drafting Check	Design Check
	Approved	
	Date	
	Scale AS SHOWN	This Drawing must not be used for construction unless signed as Approved

Client **ROADS AND TRAFFIC AUTHORITY**  
Project **WOOLGOOLGA TO WELLS CROSSING**  
Title **RANGE ROAD OPTIONS (OVER AND UNDER) PRELIMINARY ROUTE (CLASS A)**

Original Size **A3** Drawing No: **21-14152-FIG019** Rev: **A**