

LEGEND

- Approved Project Boundary draft_v8_20151015
- EIS/SPiR Clearing boundary
- Golding clearing limit
- Water relocation
- Noise sensitive receiver
- PAD Aboriginal site
- Primary Koala habitat
- EEC - Sub-tropical Coastal Floodplain Forest
- EEC - Swamp Sclerophyll Forest

Threatened flora

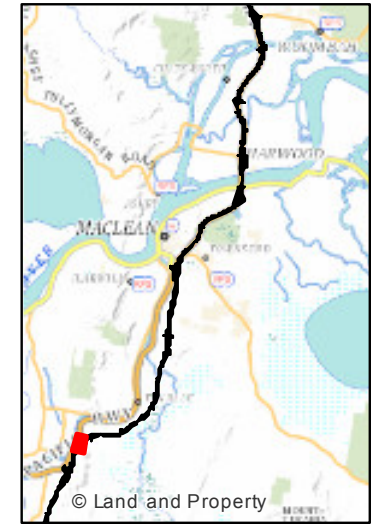
- Sandstone rough-barked apple



0 60

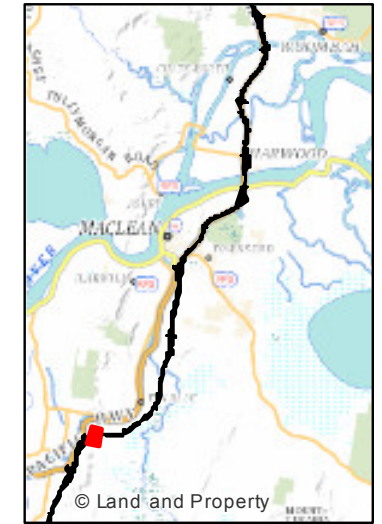
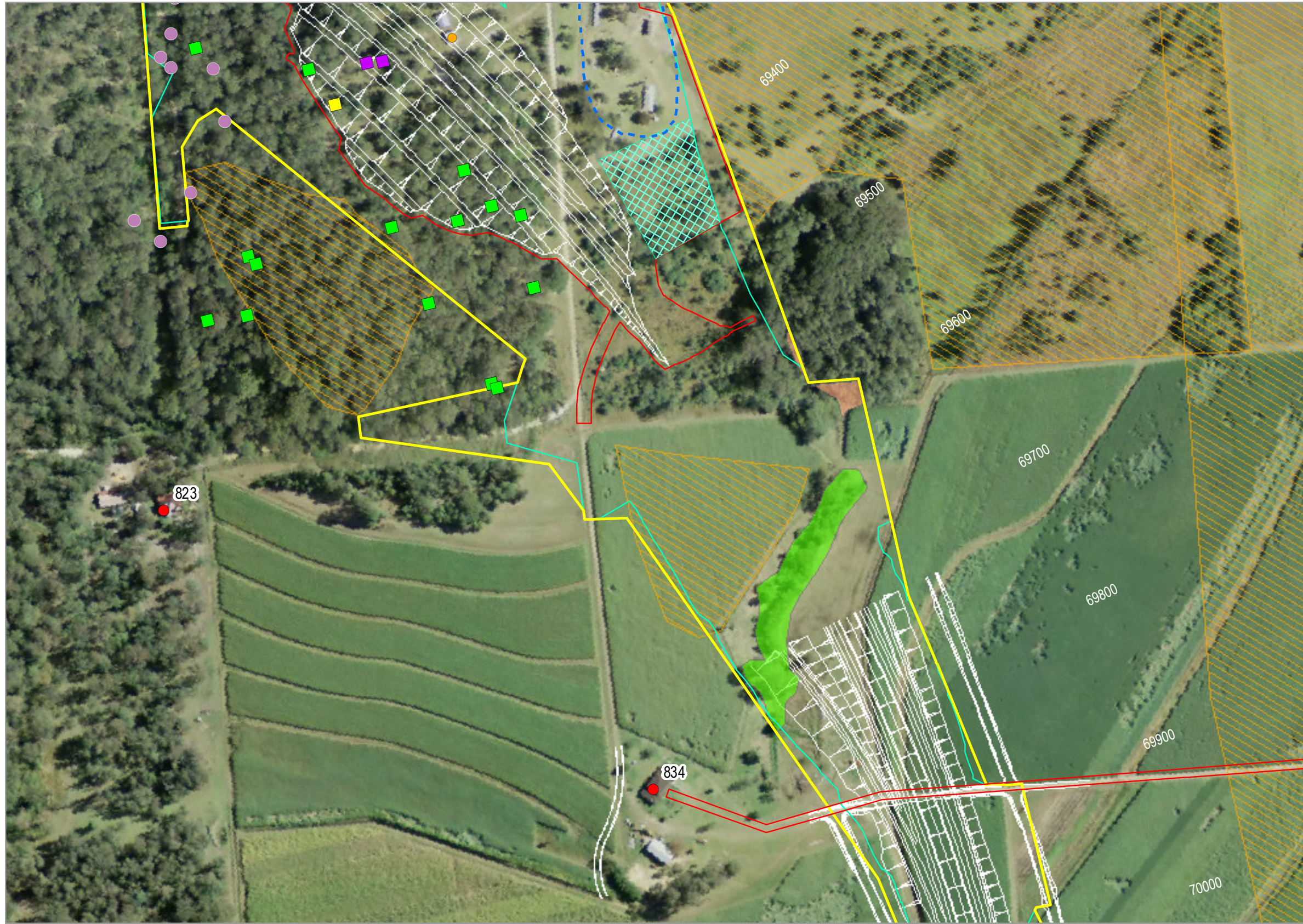


2429-1049



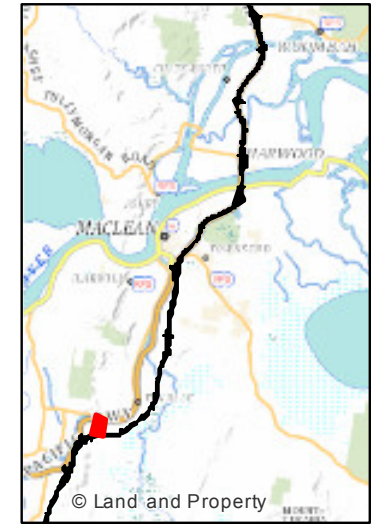
LEGEND

- Approved Project Boundary draft_v8_20151015
- EIS/SPiR Clearing boundary
- Golding clearing limit
- Satellite compound
- Stockpile area
- Water relocation
- Structure for pre-clearing inspection
- Noise sensitive receiver
- PAD Aboriginal site
- Possum Drey
- Hollow-bearing tree
- Potential hollow-bearing tree
- Termitaria hollow
- Primary Koala habitat
- EEC - Sub-tropical Coastal Floodplain Forest
- EEC - Swamp Sclerophyll Forest
- Threatened flora**
- Sandstone rough-barked apple



LEGEND

- Approved Project Boundary draft_v8_20151015
- EIS/SPiR Clearing boundary
- Golding clearing limit
- Satellite compound
- Stockpile area
- Structure for pre-clearing inspection
- Noise sensitive receiver
- PAD Aboriginal
- Possum Drey
- Hollow-bearing tree
- Potential hollow-bearing tree
- Termitaria hollow
- EEC - Sub-tropical Coastal Floodplain Forest
- EEC - Swamp Sclerophyll Forest
- Threatened flora**
- Sandstone rough-barked apple



LEGEND

- Approved Project Boundary
draft_v8_20151015
- EIS/SPiR Clearing boundary
- Golding clearing limit
- PAD Aboriginal

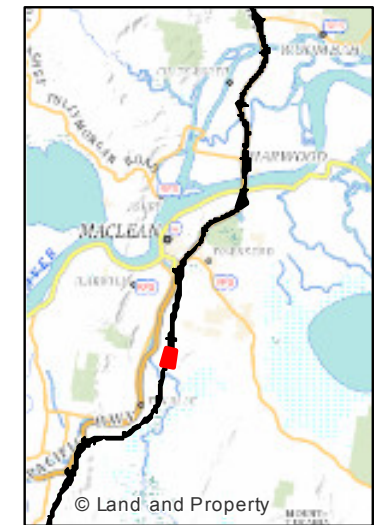
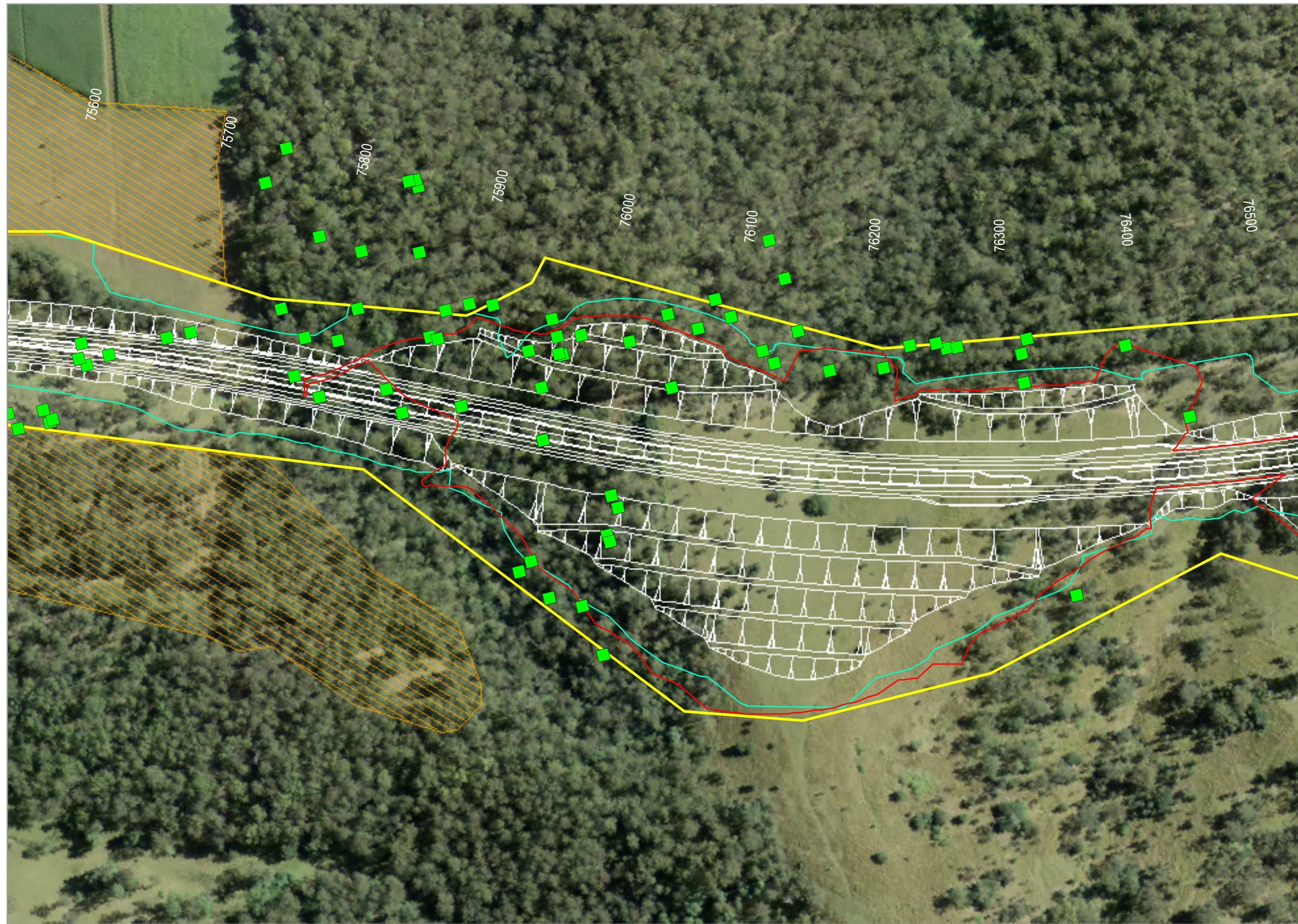


0 60



2429-1049

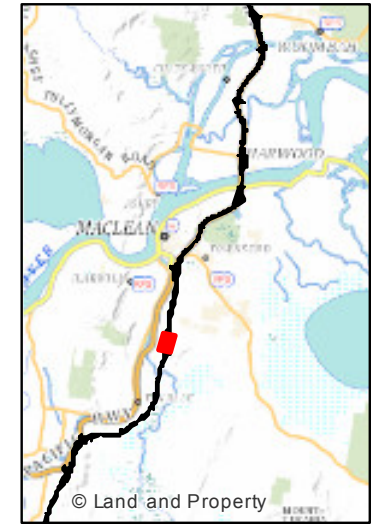
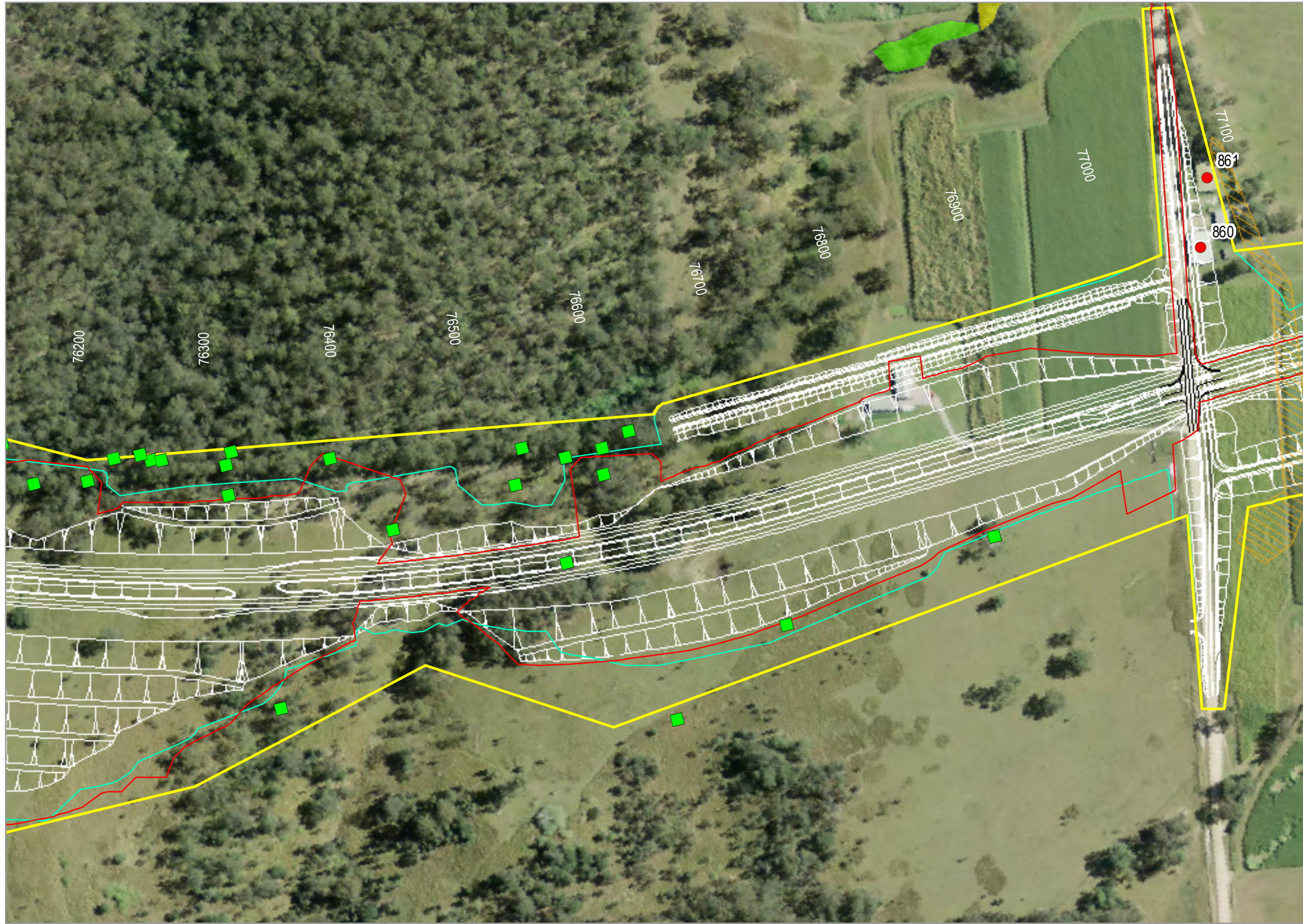
Information shown is for illustrative purposes only



LEGEND

- Approved Project Boundary draft_v8_20151015
- EIS/SPIR Clearing boundary
- Golding clearing limit
- PAD Aboriginal site
- Hollow-bearing tree

A north arrow icon is located at the top left of the footer. Below it is a scale bar showing a distance of 60 units. The logo for 'GeoLINK environmental management and design' is positioned at the bottom left of the footer.



LEGEND

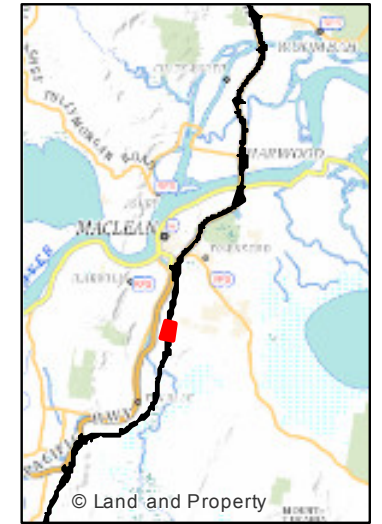
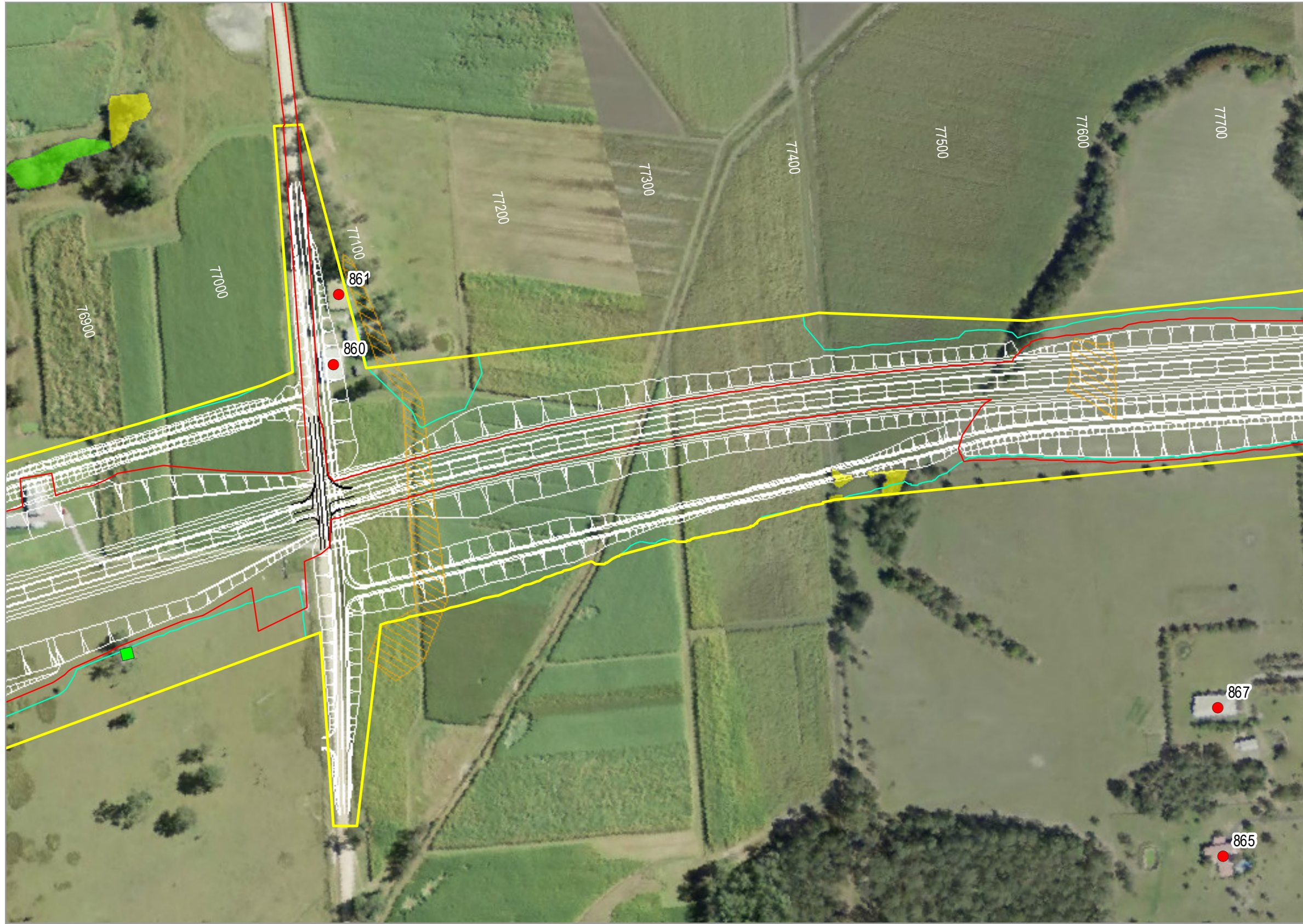
- Approved Project Boundary draft_v8_20151015
- EIS/SPiR Clearing boundary
- Golding clearing limit
- Noise sensitive receiver
- PAD Aboriginal site
- Hollow-bearing tree
- EEC - Sub-tropical Coastal Floodplain Forest
- EEC - Swamp Oak Floodplain Forest



0 60



2429-1049



LEGEND

- Approved Project Boundary draft_v8_20151015
- EIS/SPiR Clearing boundary
- Golding clearing limit
- Noise sensitive receiver
- PAD Aboriginal
- Hollow-bearing tree
- EEC - Sub-tropical Coastal Floodplain Forest
- EEC - Swamp Oak Floodplain Forest

Information shown is for illustrative purposes only



LEGEND

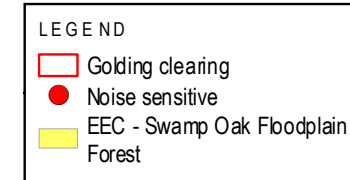
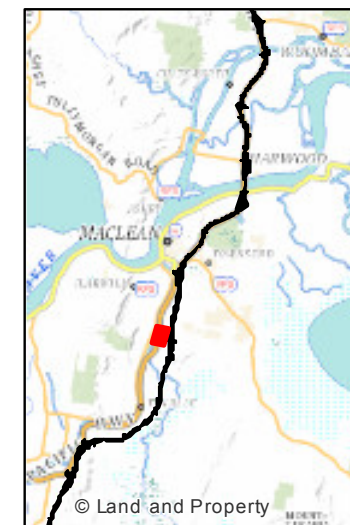
- Golding clearing limit
- Noise sensitive receiver

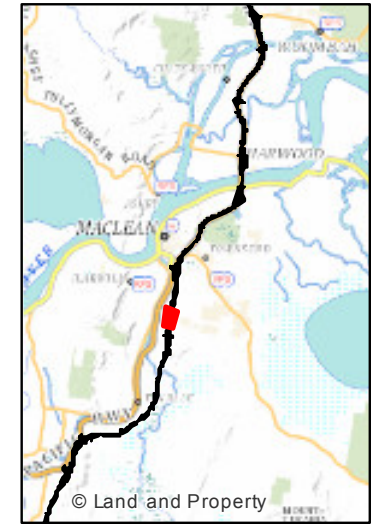
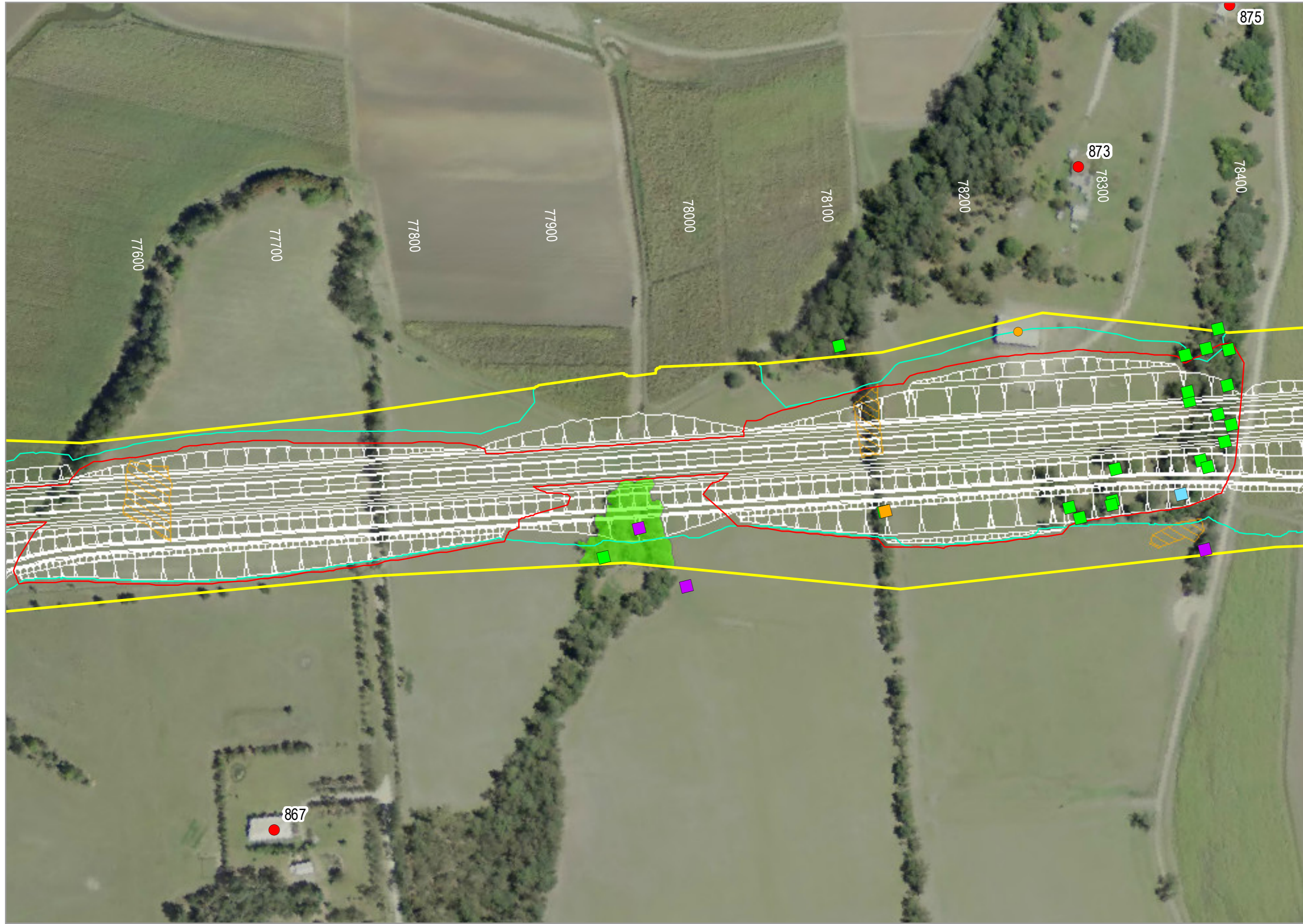


0 60



2429-1049





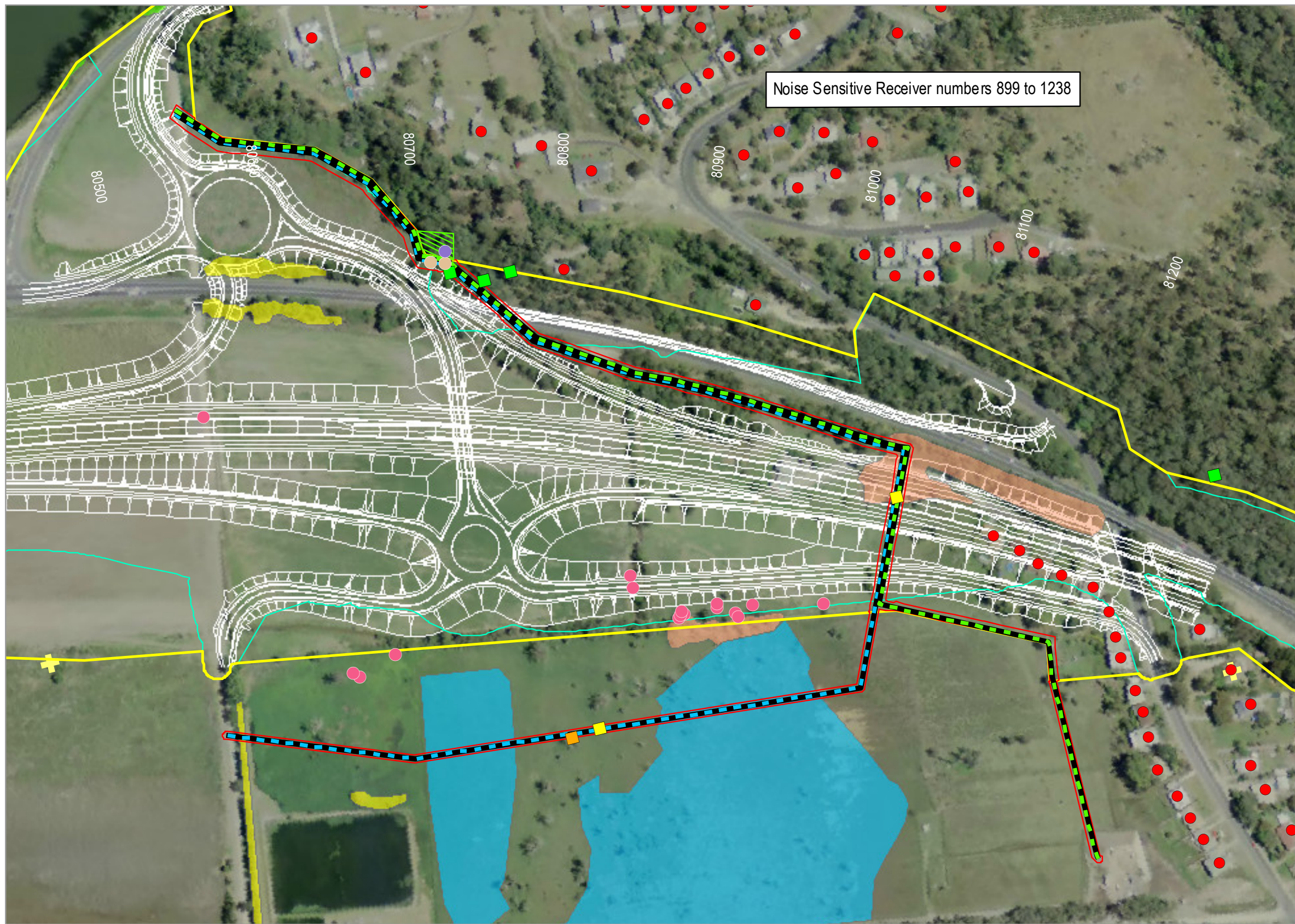
LEGEND

- Approved Project Boundary draft_v8_20151015
- EIS/SPiR Clearing boundary
- Golding clearing limit
- Structure for pre-clearing inspection
- Noise sensitive receiver
- PAD Aboriginal site
- Possum Drey
- Bird Nest
- Hollow-bearing tree
- Termitaria hollow
- EEC - Sub-tropical Coastal Floodplain Forest



0 60

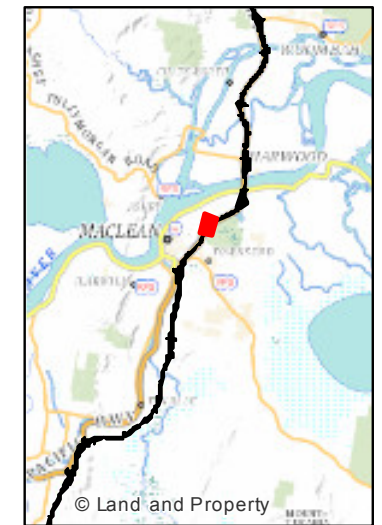
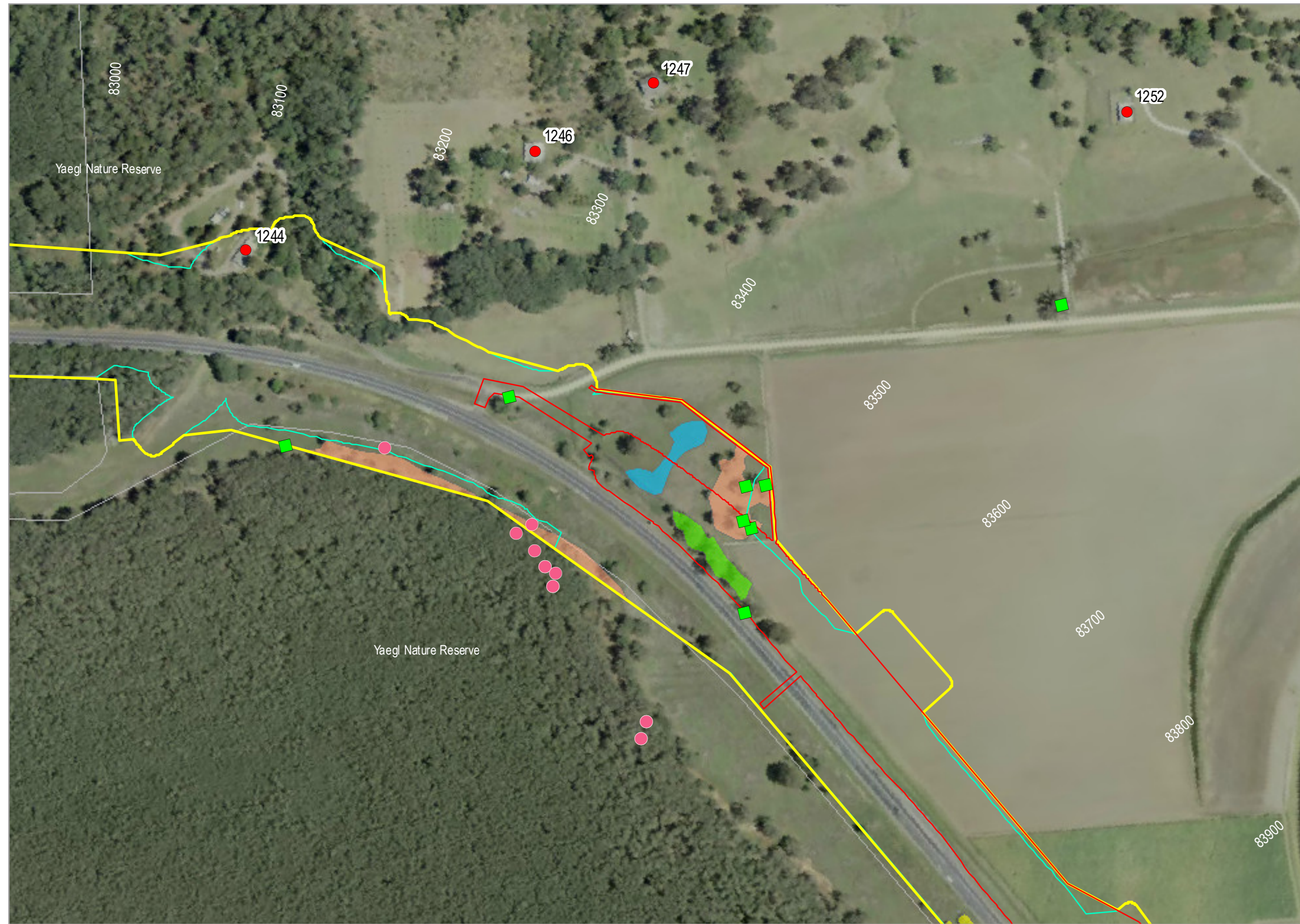
Information shown is for illustrative purposes only



LEGEND

- Approved Project Boundary draft_v8_20151015
- EIS/SPiR Clearing boundary
- Golding clearing limit
- Sewer relocation
- Water relocation
- Noise sensitive receiver
- Non Aboriginal historic
- Approximate Green-leaved Rose Walnut translocation area
- Hollow-bearing tree
- Potential hollow-bearing tree
- Termitaria hollow
- EEC - Freshwater Wetlands
- EEC - Sub-tropical Coastal Floodplain Forest
- EEC - Swamp Oak Floodplain Forest
- EEC - Swamp Sclerophyll Forest
- Threatened flora**
- Green-leaved rose walnut
- Tall knotweed
- Whalebone tree

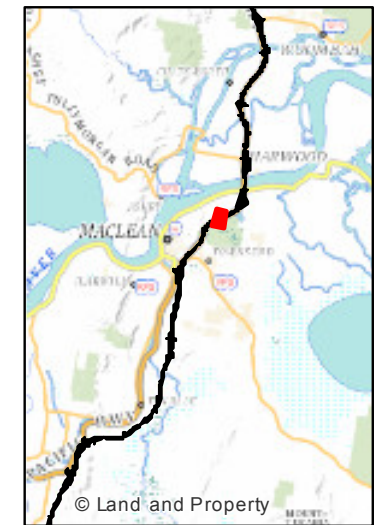
Information shown is for illustrative purposes only



LEGEND

- Approved Project Boundary draft_v8_20151015
- EIS/SPiR Clearing boundary
- Golding clearing limit
- NPWS estate boundary
- Noise sensitive receiver
- Hollow-bearing tree
- EEC - Freshwater Wetlands
- EEC - Sub-tropical Coastal Floodplain Forest
- EEC - Swamp Oak Floodplain Forest
- EEC - Swamp Sclerophyll Forest
- Threatened flora**
- Tall knotweed

Information shown is for illustrative purposes only



LEGEND

- Approved Project Boundary draft_v8_20151015
- EIS/SPiR Clearing boundary
- Golding clearing limit
- NPWS estate boundary
- Noise sensitive receiver
- Possum Drey
- Hollow-bearing tree
- EEC - Swamp Oak Floodplain Forest
- EEC - Swamp Sclerophyll Forest
- Threatened flora**
- Tall knotweed



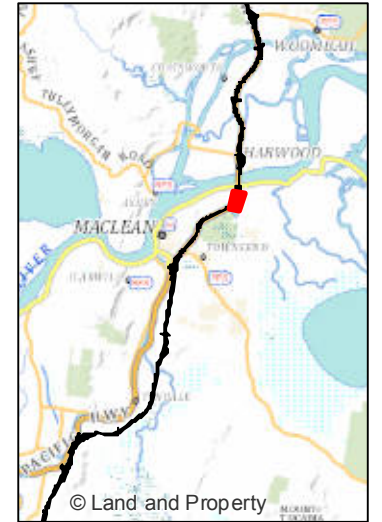
LEGEND

- Approved Project Boundary draft_v8_20151015
- EIS/SPiR Clearing boundary
- Golding clearing limit
- NPWS estate boundary
- Possum Drey
- Bird Nest
- Hollow-bearing tree
- Potential hollow-bearing tree
- Termitaria hollow
- EEC - Swamp Oak Floodplain Forest
- EEC - Swamp Sclerophyll Forest

Threatened flora

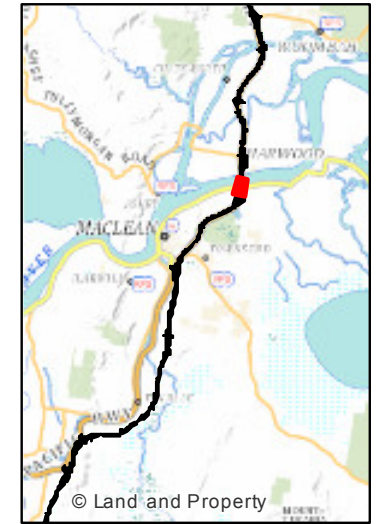
- Tall knotweed

Information shown is for illustrative purposes only



LEGEND

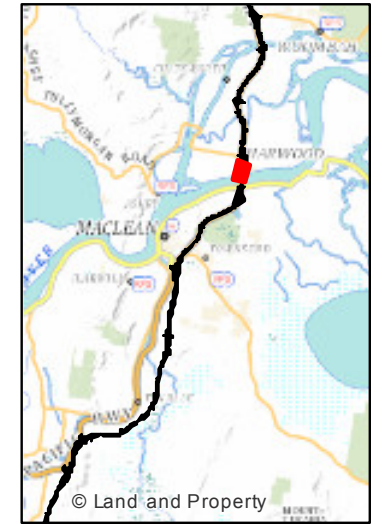
- Approved Project Boundary draft_v8_20151015
- EIS/SPiR Clearing boundary
- Goldring clearing limit
- NPWS estate boundary
- Noise sensitive receiver
- Possum Drey
- Bird Nest
- Hollow-bearing tree
- Potential hollow-bearing tree
- Termitaria hollow
- EEC - Freshwater Wetlands
- EEC - Swamp Oak Floodplain Forest
- EEC - Swamp Sclerophyll Forest
- Threatened flora**
- Tall knotweed



LEGEND

- Approved Project Boundary draft_v8_20151015
- EIS/SPIR Clearing boundary
- Golding clearing limit
- Noise sensitive receiver
- + Non Aboriginal historic
- Hollow-bearing tree
- EEC - Freshwater Wetlands
- Vegetation protected under Fisheries Management Act
- EEC - Swamp Oak Floodplain Forest
- ▲ RMS Osprey pole

GeoLINK
 environmental management and design

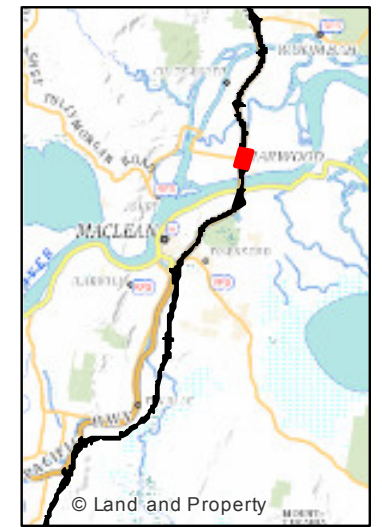
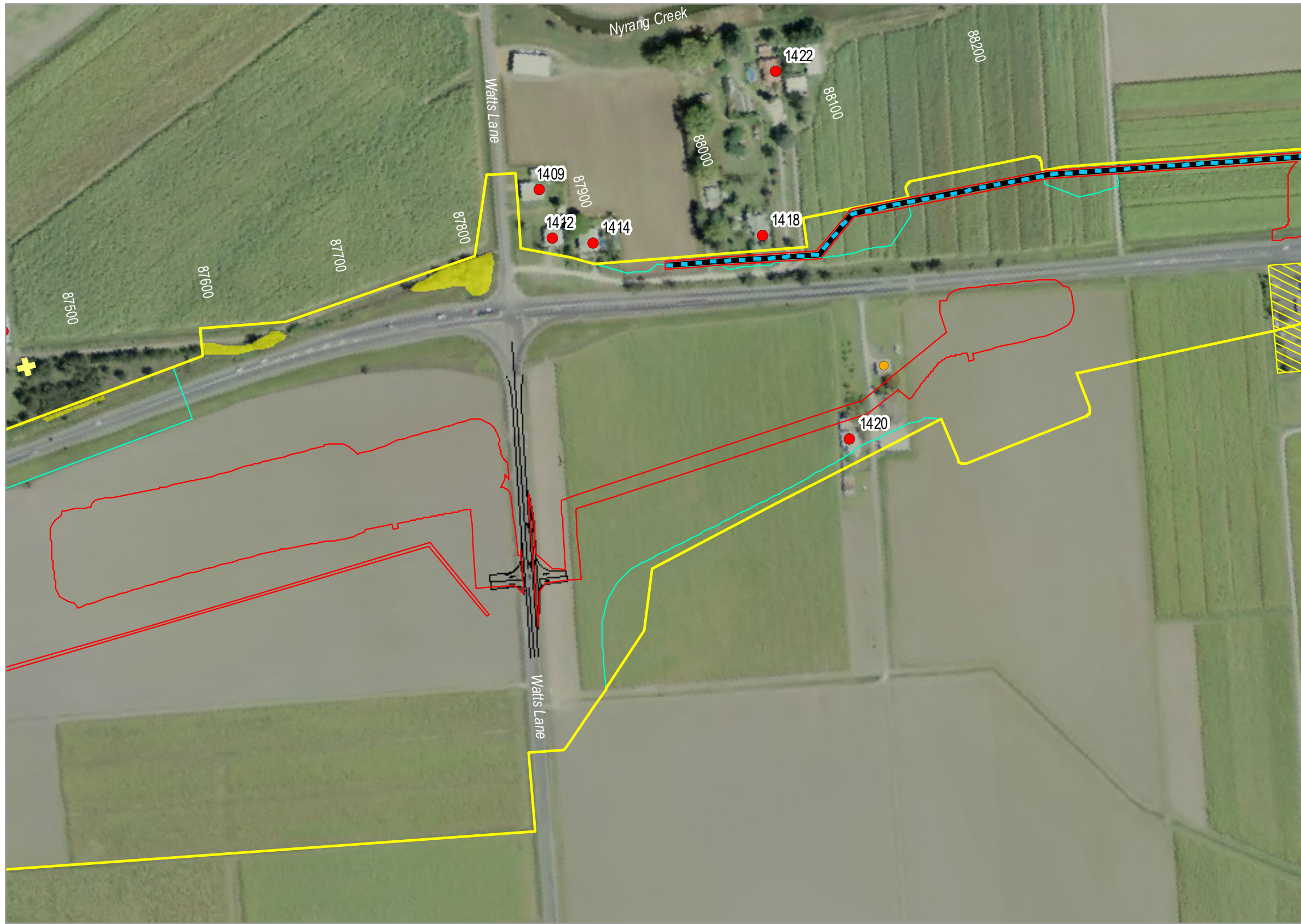


LEGEND

- Approved Project Boundary draft_v8_20151015
- EIS/SPiR Clearing boundary
- Golding clearing limit
- Noise sensitive receiver
- + Non Aboriginal historic site
- Vegetation protected under Fisheries Management Act
- EEC - Swamp Oak Floodplain Forest



0 60

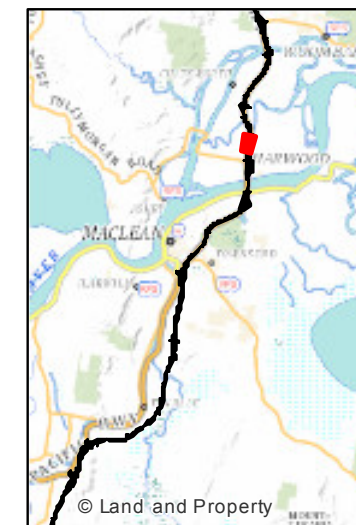


LEGEND

- Approved Project Boundary draft_v8_20151015
- EIS/SPiR Clearing boundary
- Golding clearing limit
- Potential contaminated site
- Water relocation
- Structure for pre-clearing inspection
- Noise sensitive receiver
- + Non Aboriginal historic
- EEC - Swamp Oak Floodplain Forest

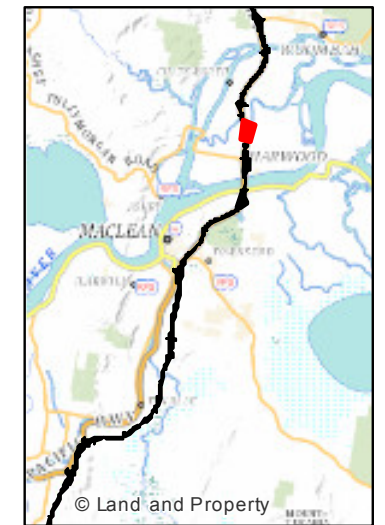
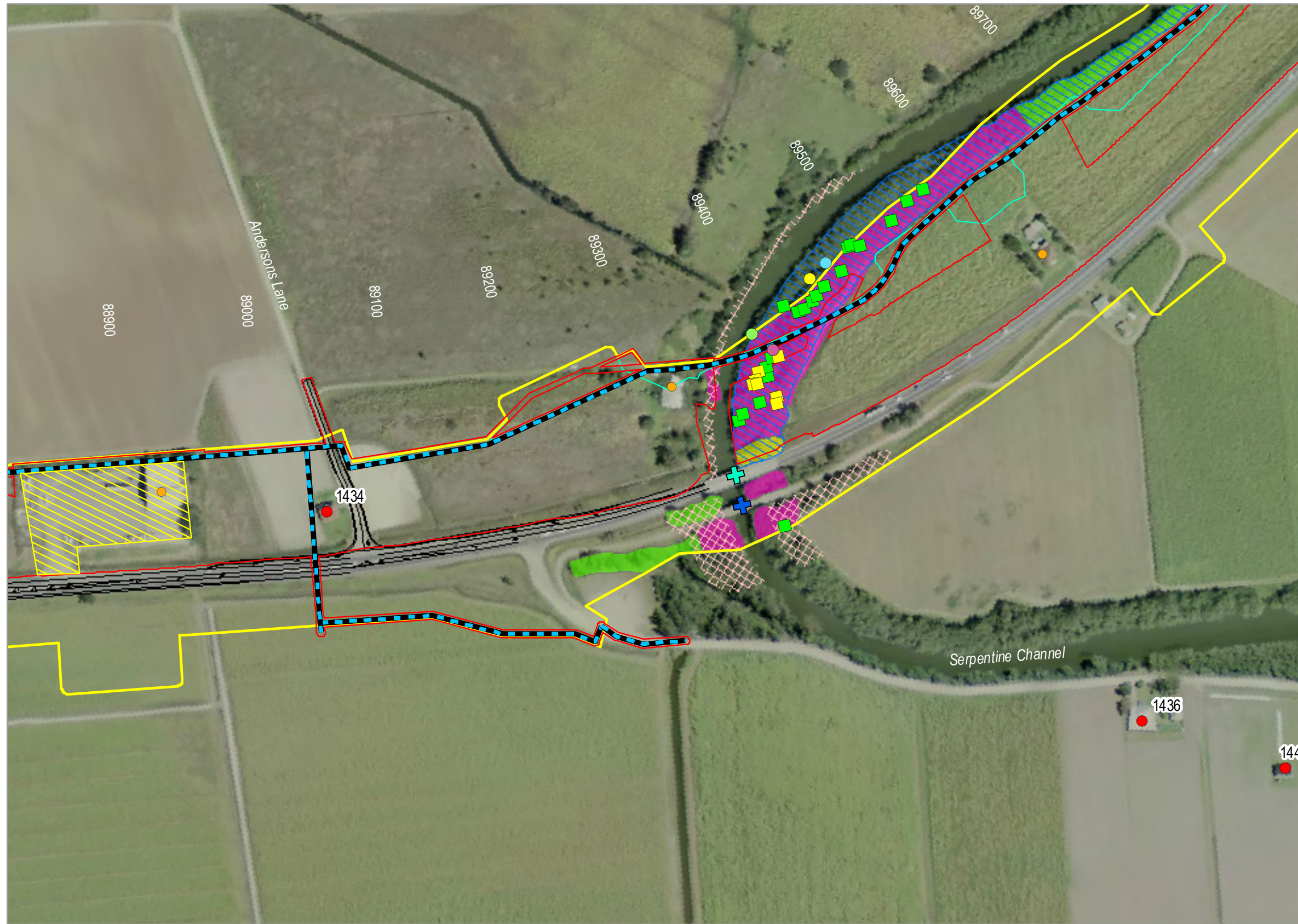


0 60

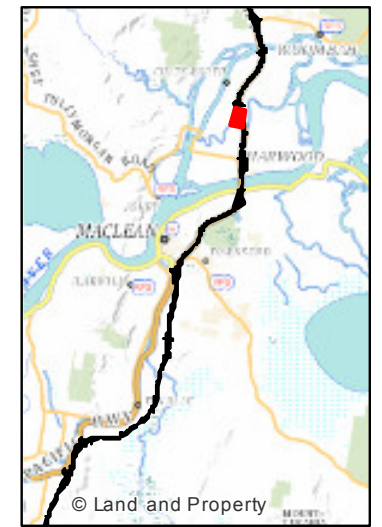
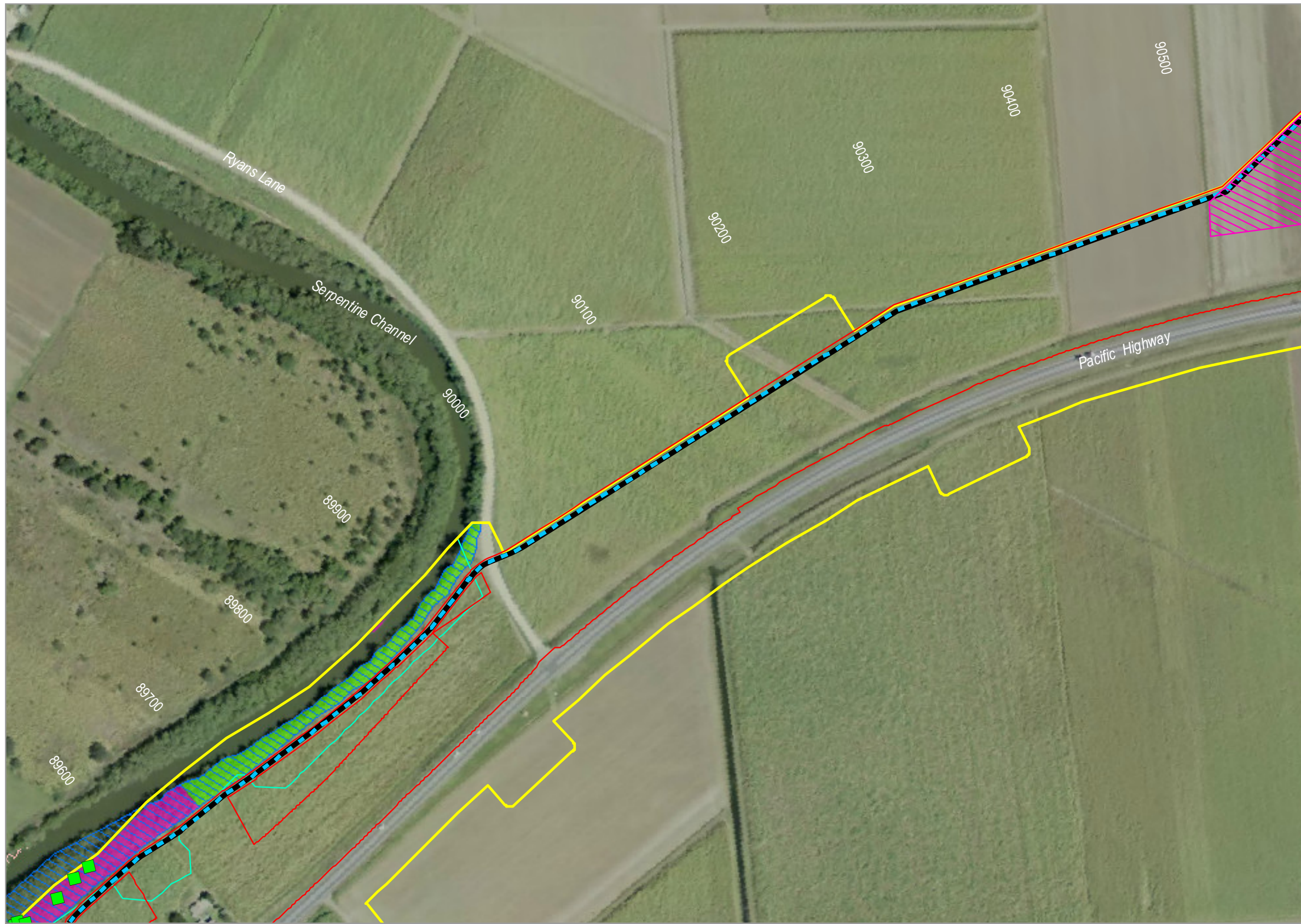


LEGEND

- Approved Project Boundary draft_v8_20151015
- EIS/SPIR Clearing boundary
- Golding clearing limit
- Potential contaminated site
- Water relocation
- Structure for pre-clearing inspection
- Noise sensitive receiver



- LEGEND**
- Approved Project Boundary draft_v8_20151015
 - EIS/SPiR Clearing boundary
 - Golding clearing limit
 - Potential contaminated site
 - Water relocation
 - Structure for pre-clearing inspection
 - Noise sensitive receiver
 - 21 October 2015 flying-fox roost site
 - 28 September 2015 flying-fox roost site
 - 1 October 2014 flying-fox roost site
 - Observed Flying-fox roost site (RMS, September 2014)
 - Hollow-bearing tree
 - Potential hollow-bearing tree
 - + High conservation/ habitat value bridge
 - + Medium conservation/ habitat value bridge
 - Flying-fox roost habitat
 - Primary Koala habitat
 - Vegetation protected under Fisheries Management Act
 - EEC - Sub-tropical Coastal Floodplain Forest
 - EEC - Swamp Oak Floodplain Forest

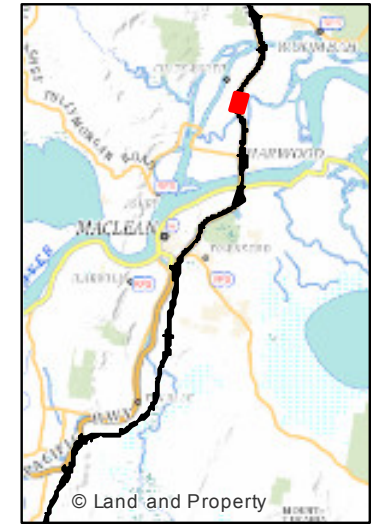
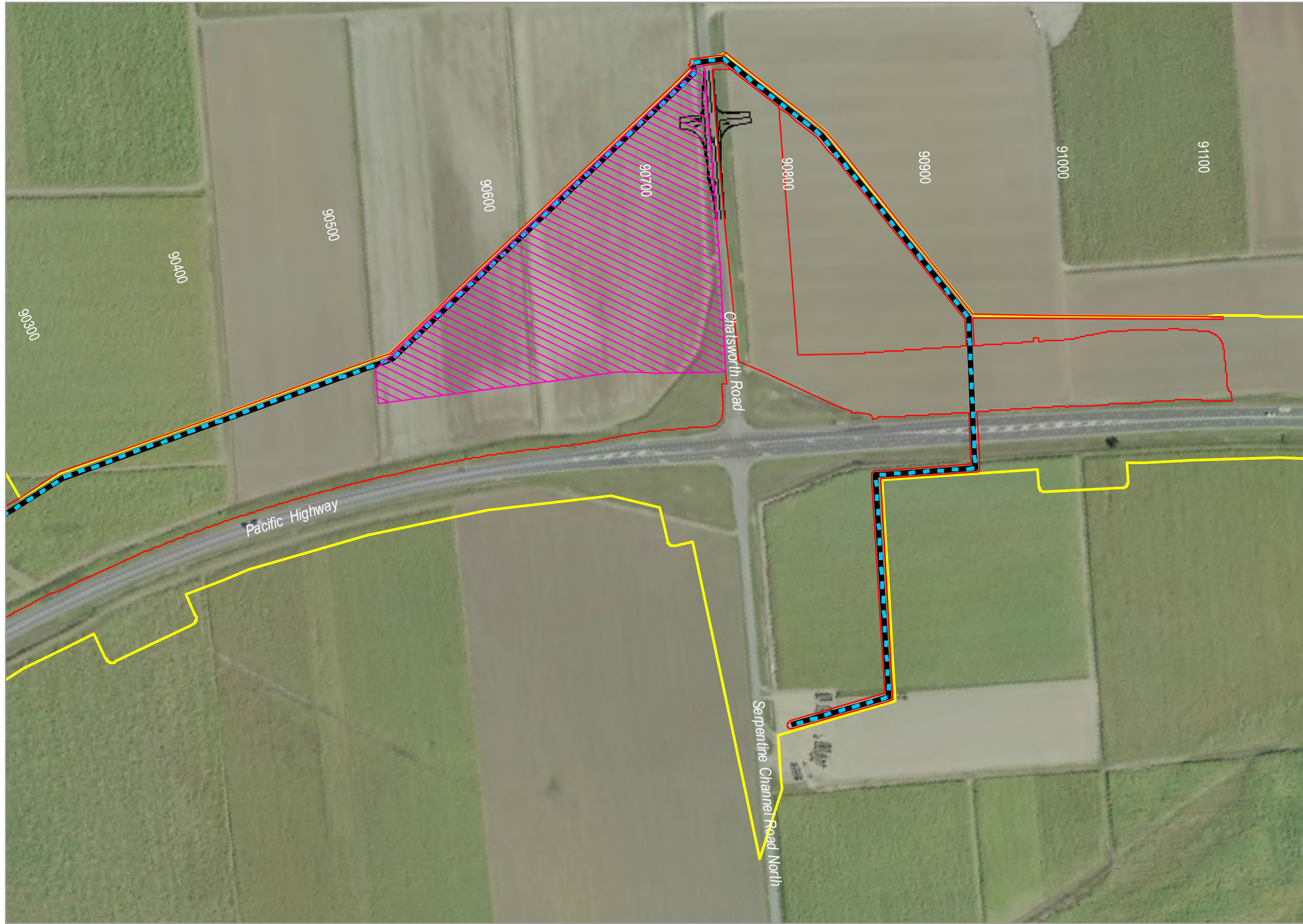


LEGEND

- Approved Project Boundary draft_v8_20151015
- EIS/SPiR Clearing boundary
- Golding clearing limit
- Site compound
- Water relocation
- Hollow-bearing tree
- Flying-fox roost habitat
- Primary Koala habitat
- Vegetation protected under Fisheries Management Act
- EEC - Sub-tropical Coastal Floodplain Forest



0 60



LEGEND

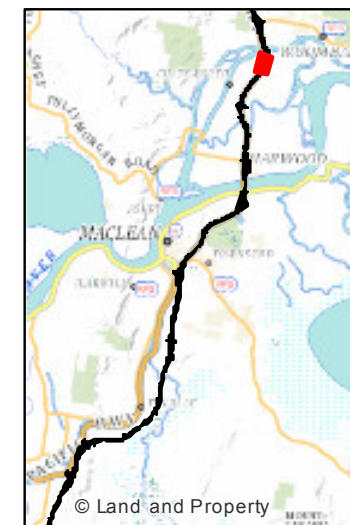
- Approved Project Boundary
draft_v8_20151015
- EIS/SPIR Clearing boundary
- Golding clearing limit
- Site compound
- Water relocation



0 60

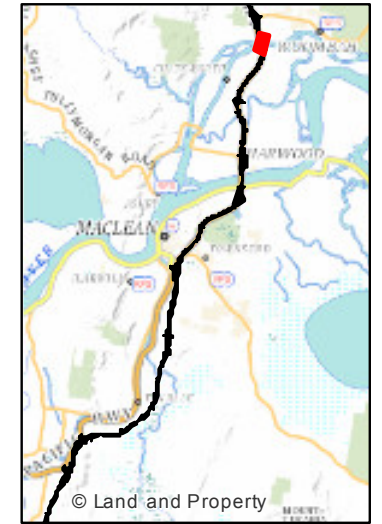


2429-1049



LEGEND

- Approved Project Boundary
draft_v8_20151015
- EIS/SPIR Clearing boundary
- Golding clearing limit
- Water relocation



LEGEND

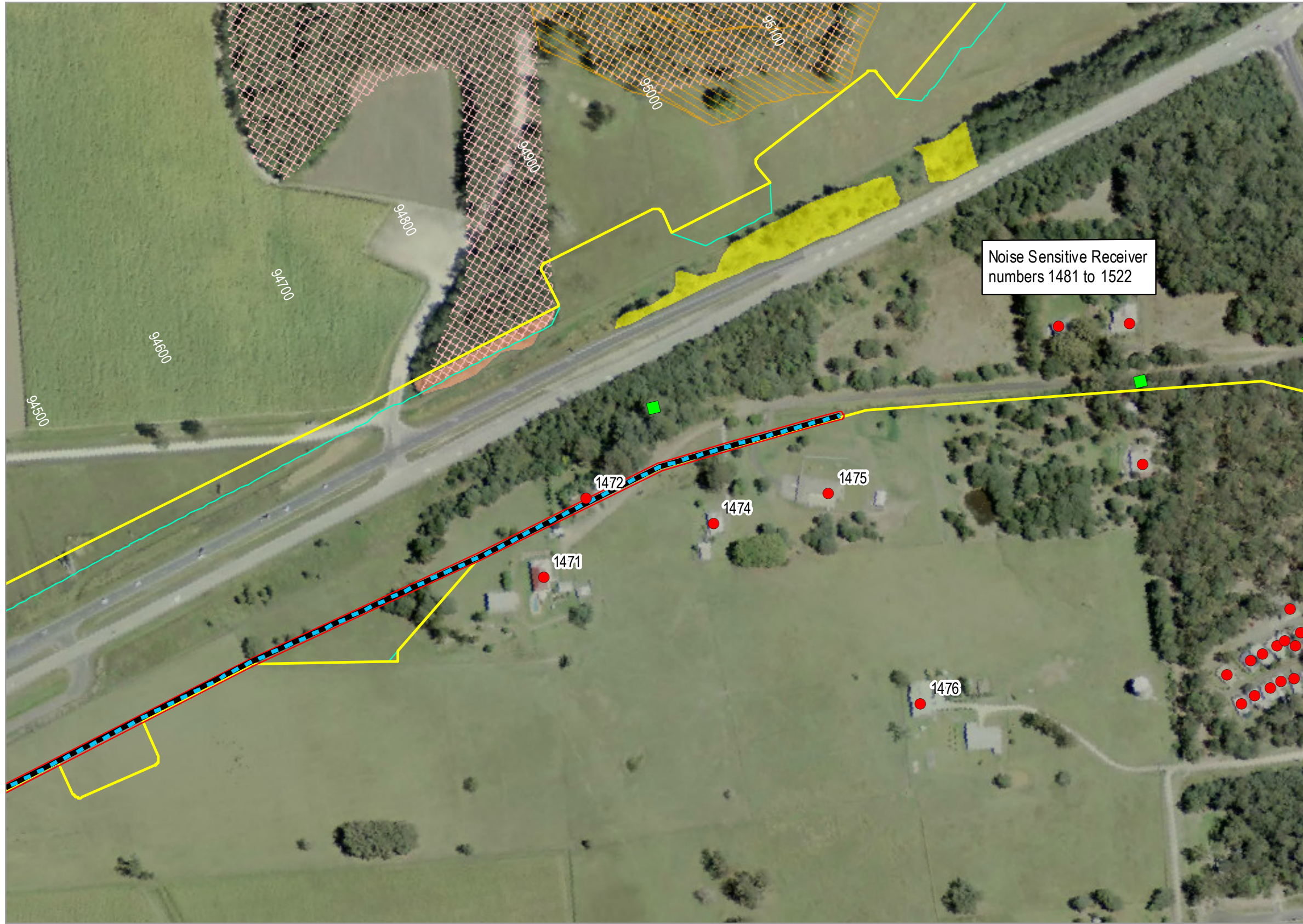
- Approved Project Boundary draft_v8_20151015
- EIS/SPiR Clearing boundary
- Golding clearing limit
- Water relocation
- Noise sensitive receiver
- Hollow-bearing tree
- + High conservation/ habitat value bridge
- Vegetation protected under Fisheries Management Act
- EEC - Sub-tropical Coastal Floodplain Forest
- EEC - Swamp Oak Floodplain Forest



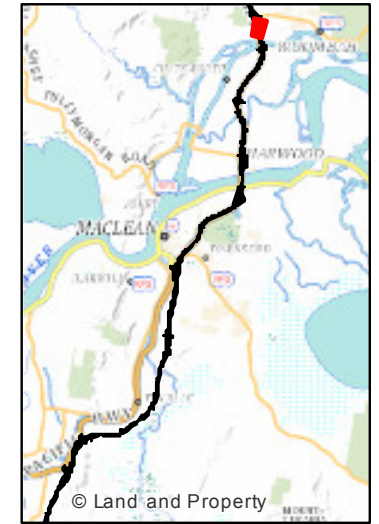
0 60



2429-1049



Noise Sensitive Receiver numbers 1481 to 1522



LEGEND

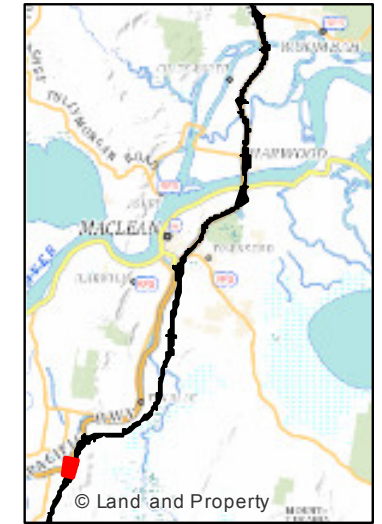
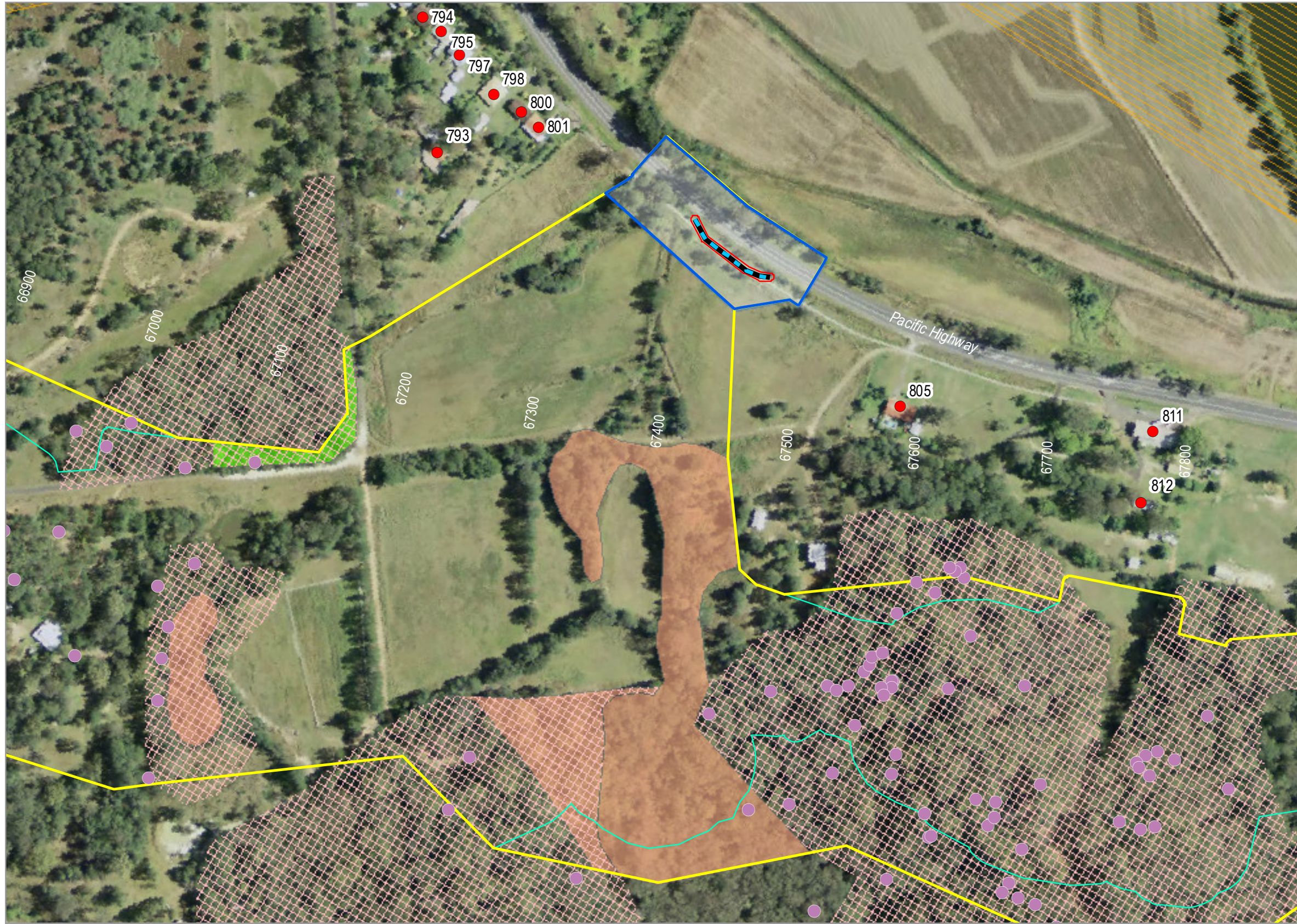
- Approved Project Boundary draft_v8_20151015
- EIS/SPIR Clearing boundary
- Golding clearing limit
- Water relocation
- Noise sensitive receiver
- PAD Aboriginal
- Hollow-bearing tree
- Primary Koala habitat
- EEC - Swamp Oak Floodplain Forest
- EEC - Swamp Sclerophyll Forest



0 60



2429-1049

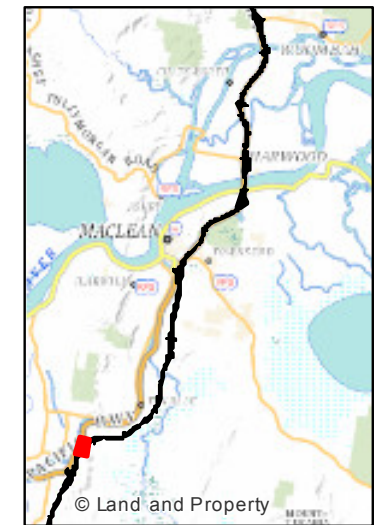


LEGEND

- Approved Project Boundary draft_v8_20151015
- EIS/SPiR Clearing boundary
- Golding clearing limit
- EPL Premise Boundary
- Water relocation
- Noise sensitive receiver
- PAD Aboriginal site
- Primary Koala habitat
- EEC - Sub-tropical Coastal Floodplain Forest
- EEC - Swamp Sclerophyll Forest
- Threatened flora**
- Sandstone rough-barked apple

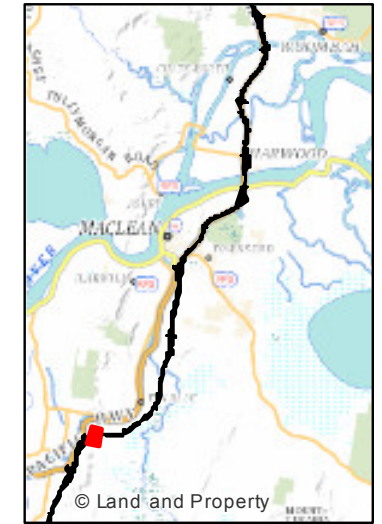
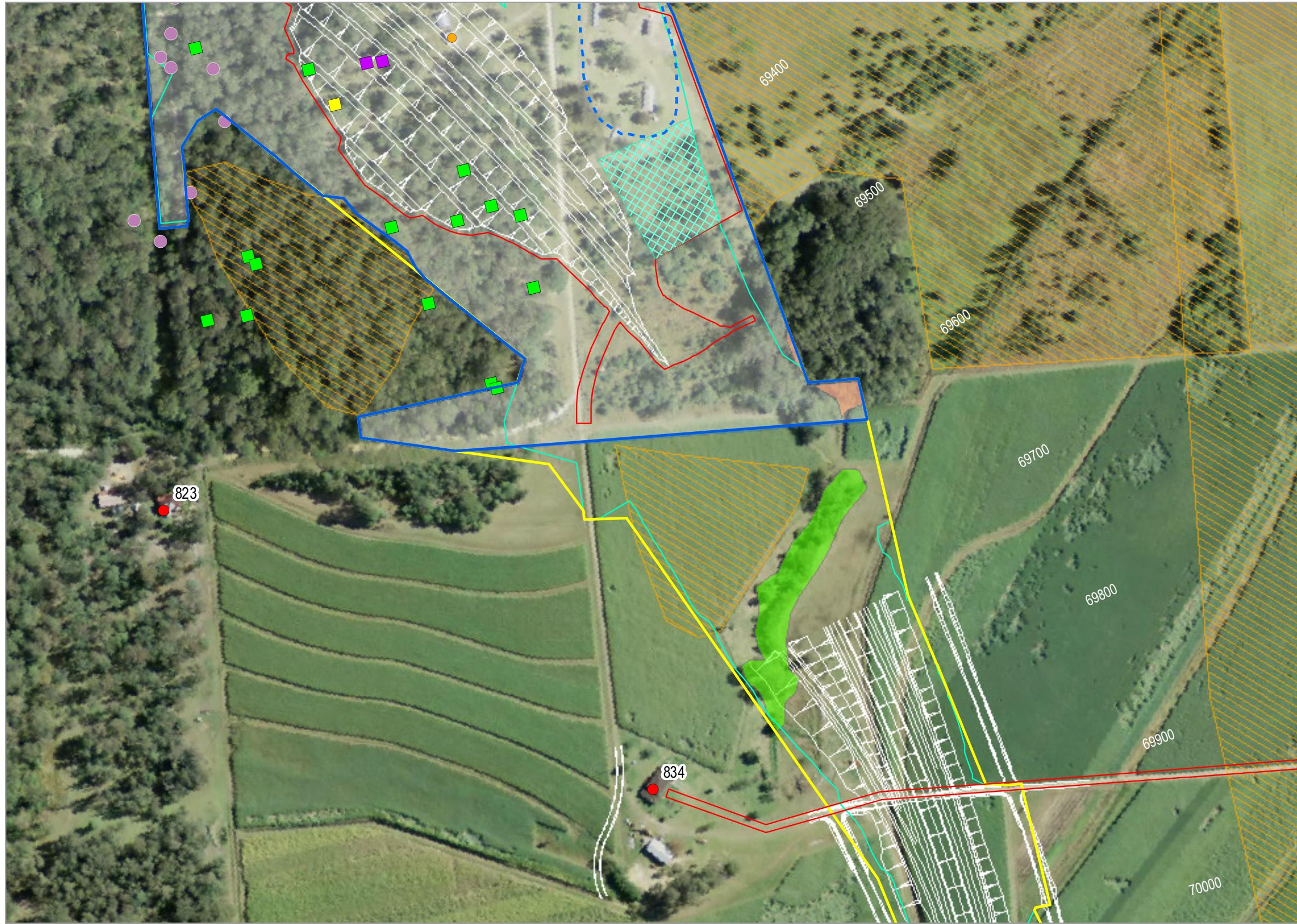


0 60



LEGEND

- Approved Project Boundary draft_v8_20151015
- EIS/SPiR Clearing boundary
- Golding clearing limit
- EPL Premise Boundary
- Satellite compound
- Stockpile area
- Water relocation
- Structure for pre-clearing inspection
- Noise sensitive receiver
- PAD Aboriginal site
- Possum Drey
- Hollow-bearing tree
- Potential hollow-bearing tree
- Termitaria hollow
- Primary Koala habitat
- EEC - Sub-tropical Coastal Floodplain Forest
- EEC - Swamp Sclerophyll Forest
- Threatened flora**
- Sandstone rough-barked apple



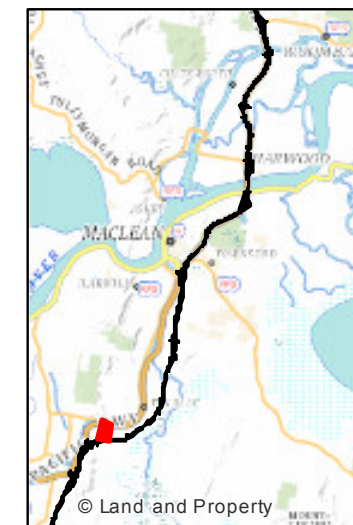
- LEGEND**
- Approved Project Boundary draft_v8_20151015
 - EIS/SPR Clearing boundary
 - Golding clearing limit
 - EPL Premise Boundary
 - Satellite compound
 - Stockpile area
 - Structure for pre-clearing inspection
 - Noise sensitive receiver
 - PAD Aboriginal site
 - Possum Drey
 - Hollow-bearing tree
 - Potential hollow-bearing tree
 - Termitaria hollow
 - EEC - Sub-tropical Coastal Floodplain Forest
 - EEC - Swamp Sclerophyll Forest
 - Threatened flora**
 - Sandstone rough-barked apple



0 60



2429-1048

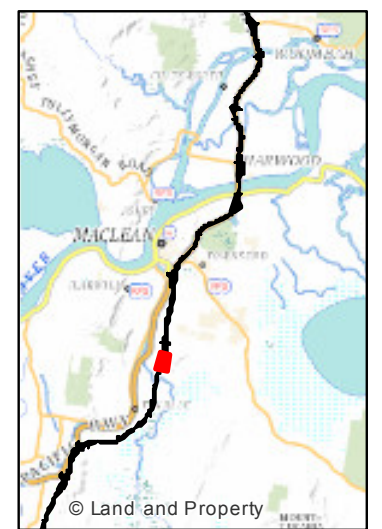
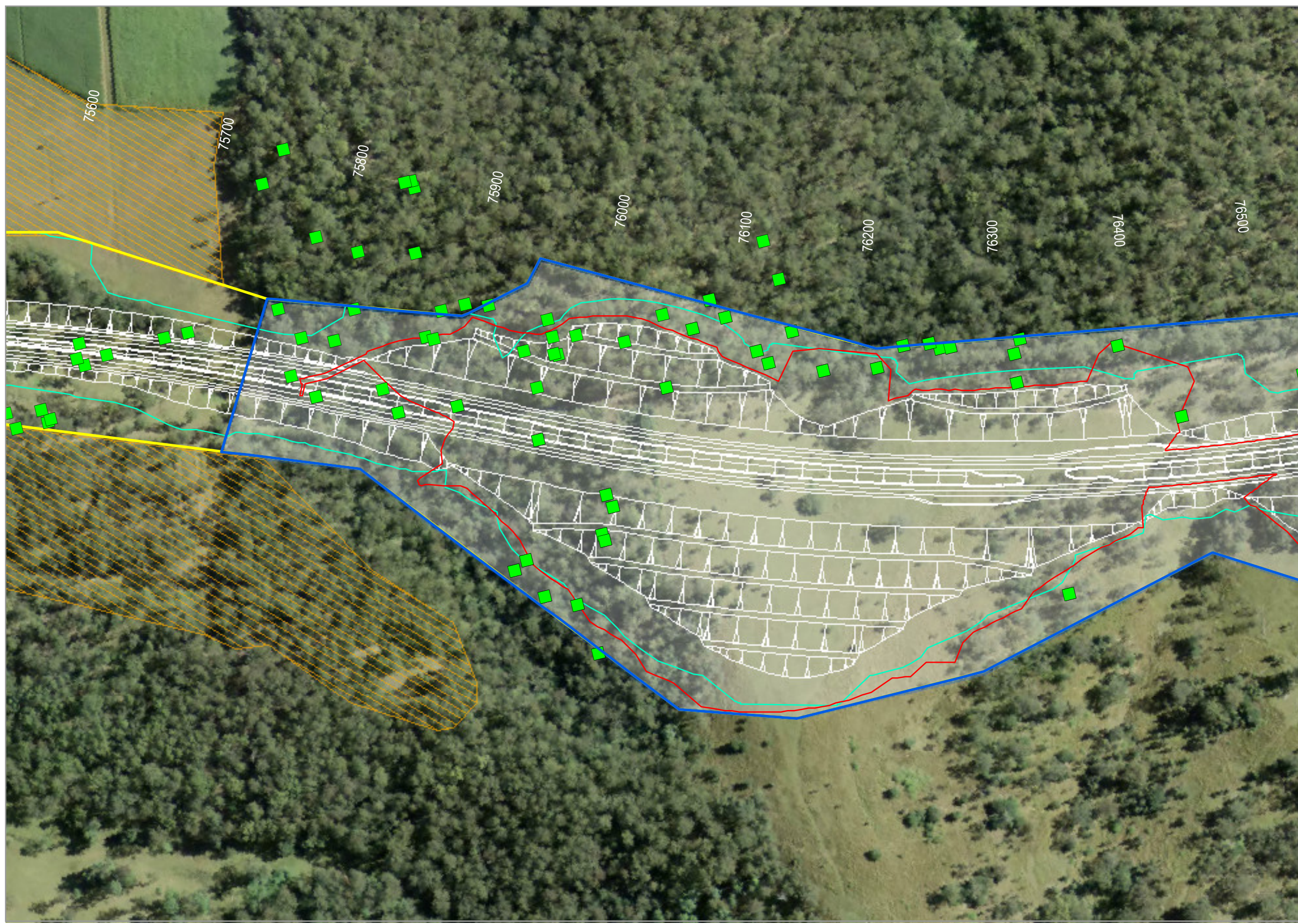


LEGEND

- Approved Project Boundary
draft_v8_20151015
- EIS/SPiR Clearing boundary
- Golding clearing limit
- PAD Aboriginal site

GeoLINK
environmental management and design

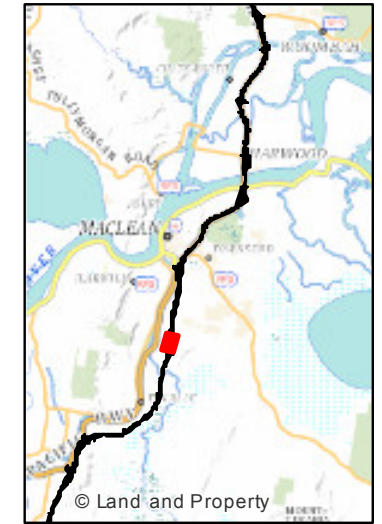
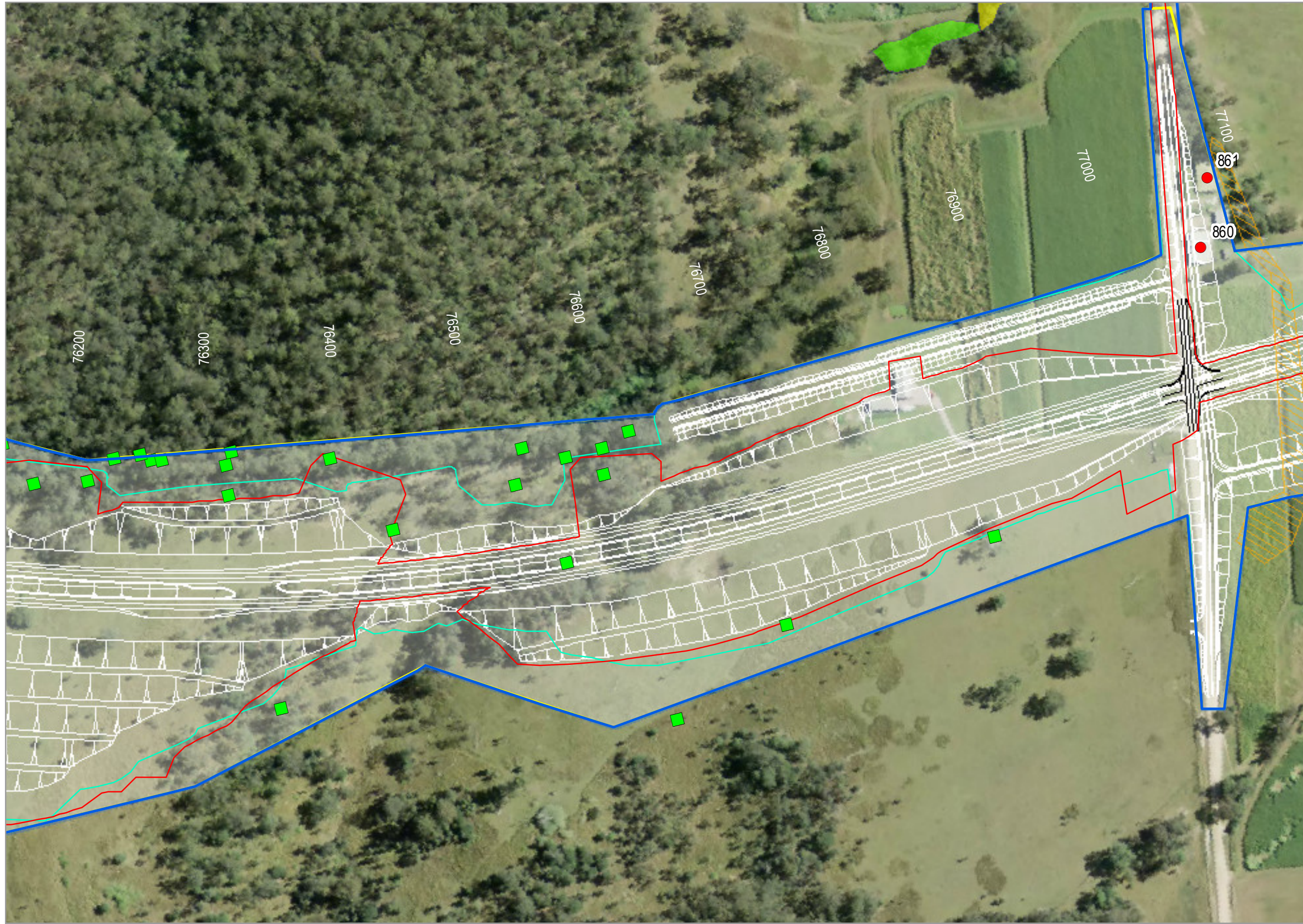
Information shown is for illustrative purposes only



LEGEND

- Approved Project Boundary draft_v8_20151015
- EIS/SPR Clearing boundary
- Golding clearing limit
- EPL Premise Boundary
- PAD Aboriginal site
- Hollow-bearing tree

A north arrow icon is positioned above a scale bar. The scale bar is marked with '0' and '60'.



- LEGEND
- Approved Project Boundary draft_v8_20151015
 - EIS/SPiR Clearing boundary
 - Golding clearing limit
 - EPL Premise Boundary
 - Noise sensitive receiver
 - PAD Aboriginal site
 - Hollow-bearing tree
 - EEC - Sub-tropical Coastal Floodplain Forest
 - EEC - Swamp Oak Floodplain Forest

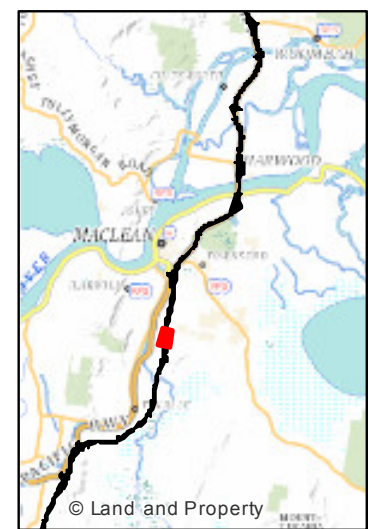
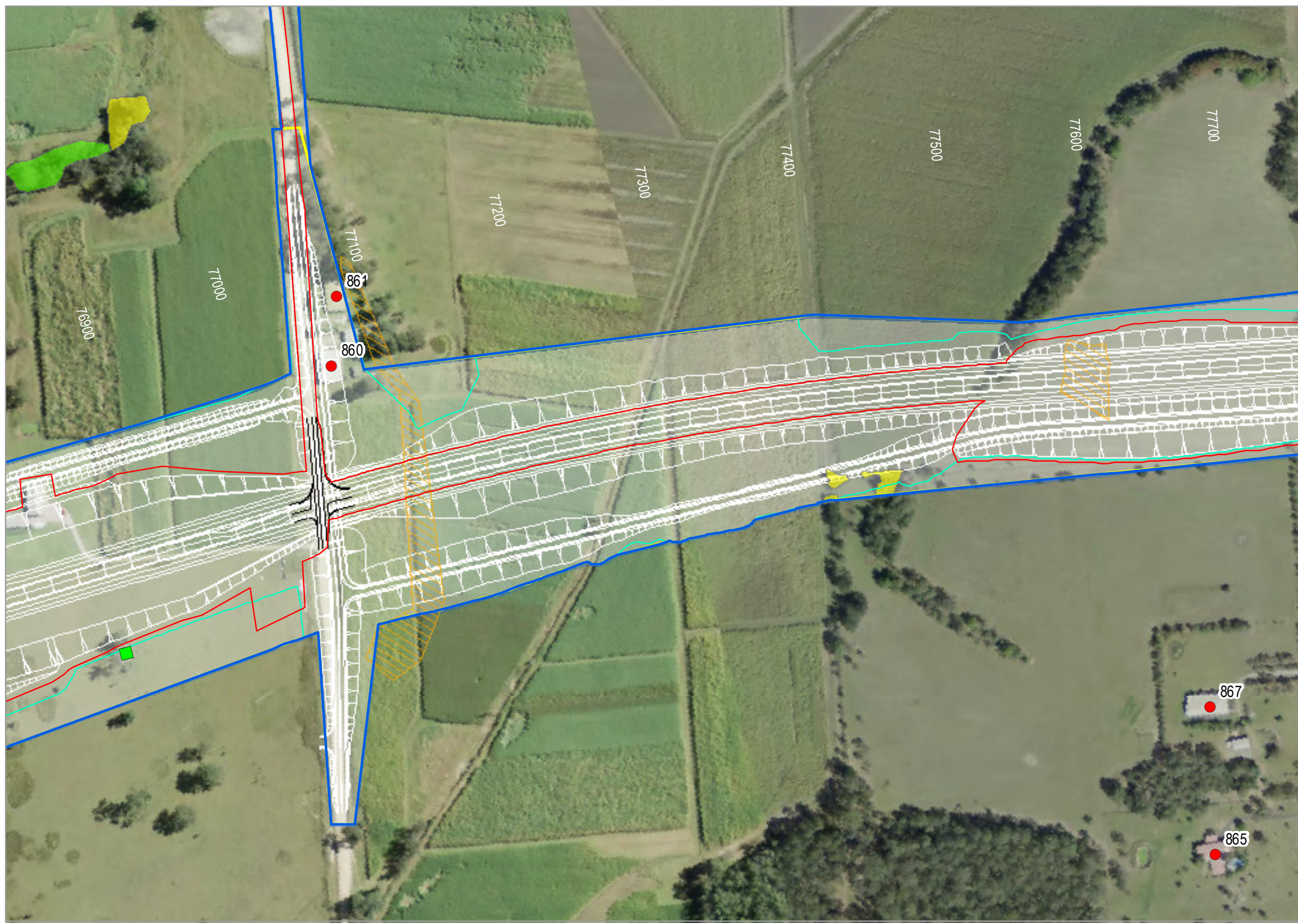


0 60



2429-1048

Information shown is for illustrative purposes only

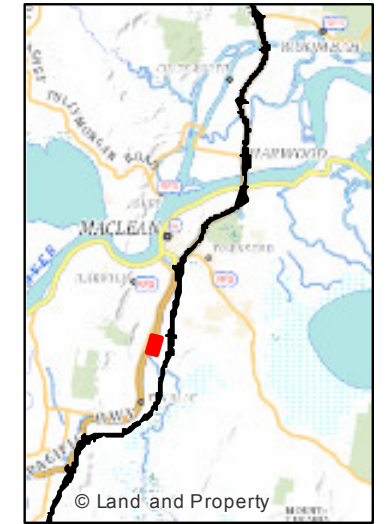


LEGEND

- Approved Project Boundary draft_v8_20151015
- EIS/SPR Clearing boundary
- Golding clearing limit
- EPL Premise Boundary
- Noise sensitive receiver
- PAD Aboriginal site
- Hollow-bearing tree
- EEC - Sub-tropical Coastal Floodplain Forest
- EEC - Swamp Oak Floodplain Forest

0 60
GeoLINK
environmental management and design

2429-1048

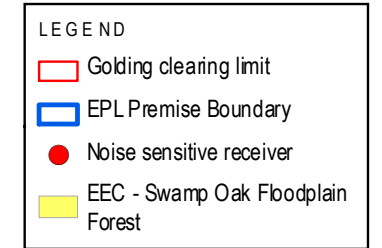
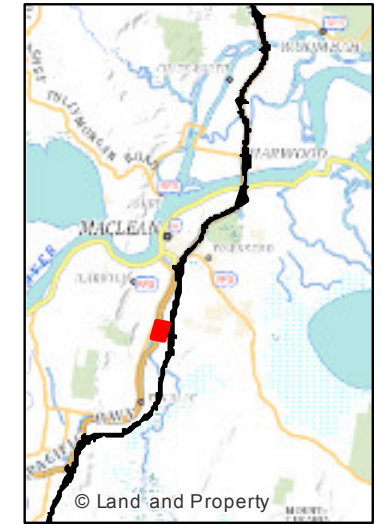


LEGEND

- Golding clearing limit
- EPL Premise Boundary
- Noise sensitive receiver



0 60

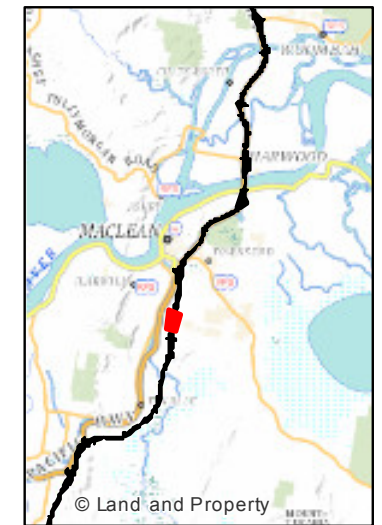


0 60



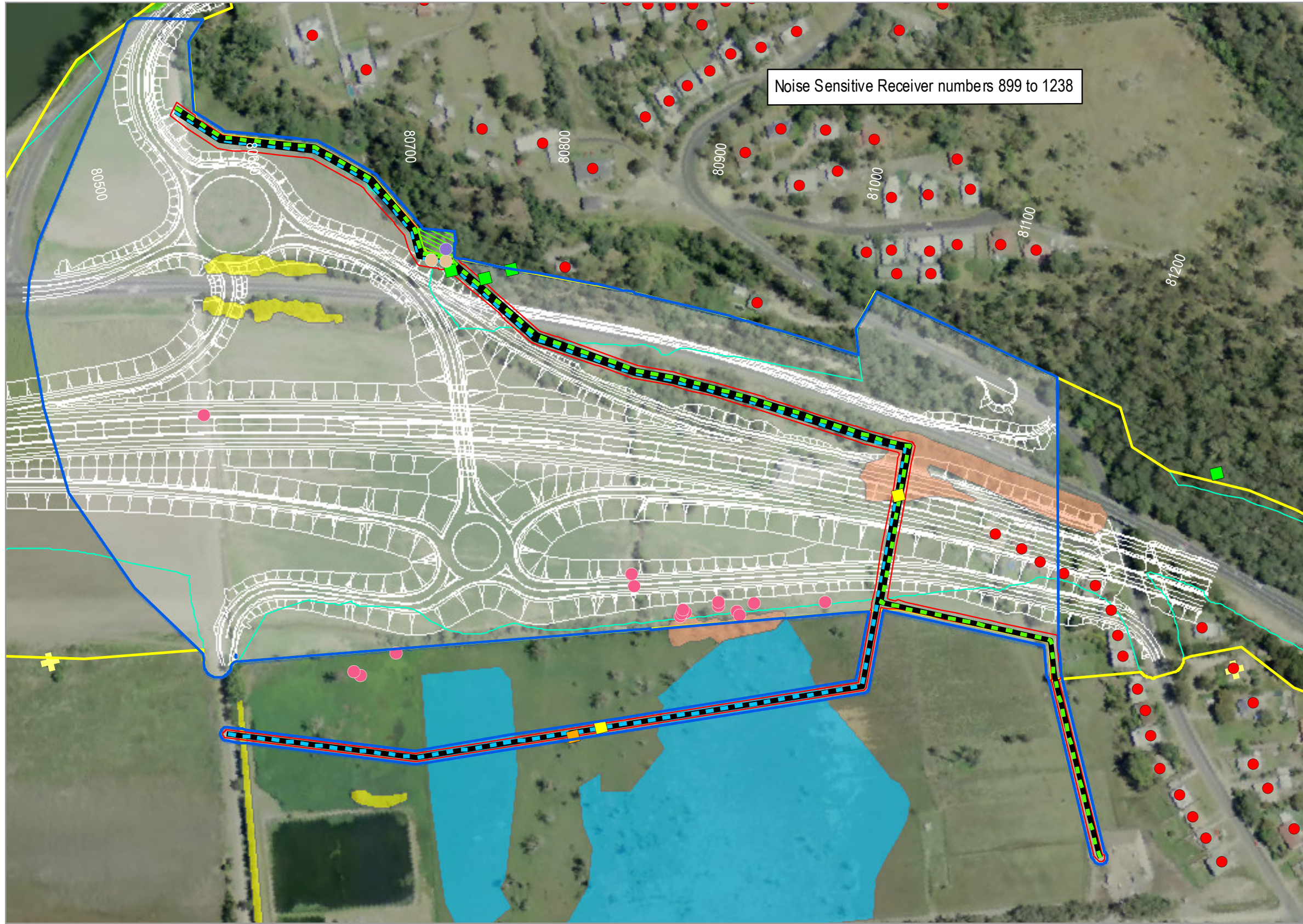
2429-1048

Information shown is for illustrative purposes only



LEGEND

- Approved Project Boundary draft_v8_20151015
- EIS/SPiR Clearing boundary
- Golding clearing limit
- EPL Premise Boundary
- Structure for pre-clearing inspection
- Noise sensitive receiver
- PAD Aboriginal site
- Possum Drey
- Bird Nest
- Hollow-bearing tree
- Termitaria hollow
- EEC - Sub-tropical Coastal Floodplain Forest

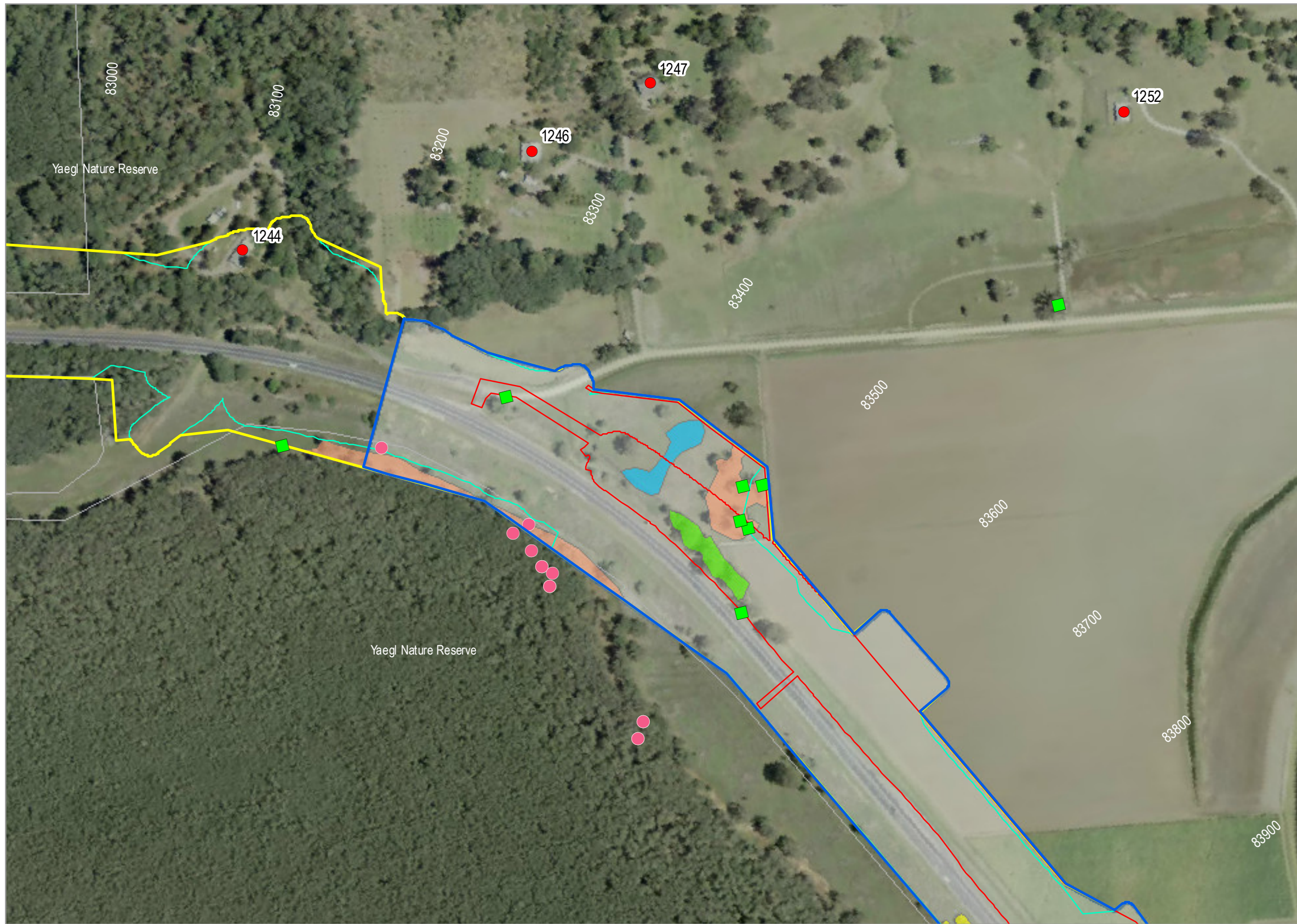


- LEGEND**
- ▭ Approved Project Boundary draft_v8_20151015
 - ▭ EIS/SPiR Clearing boundary
 - ▭ Golding clearing limit
 - ▭ EPL Premise Boundary
 - ▬ Sewer relocation
 - ▬ Water relocation
 - Noise sensitive receiver
 - + Non Aboriginal historic site
 - ▭ Approximate Green-leaved Rose Walnut translocation area
 - Hollow-bearing tree
 - Potential hollow-bearing tree
 - Termitaria hollow
 - ▭ EEC - Freshwater Wetlands
 - ▭ EEC - Sub-tropical Coastal Floodplain Forest
 - ▭ EEC - Swamp Oak Floodplain Forest
 - ▭ EEC - Swamp Sclerophyll Forest
 - Threatened flora**
 - Green-leaved rose walnut
 - Tall knotweed
 - Whalebone tree



0 60

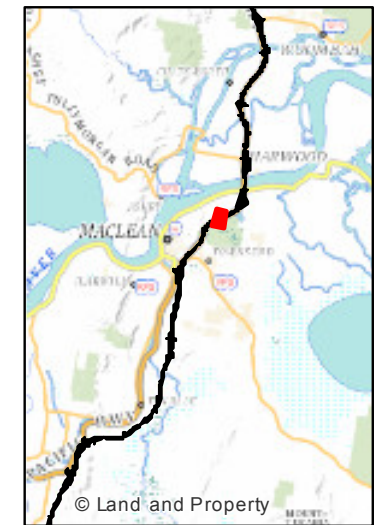
Information shown is for illustrative purposes only



LEGEND

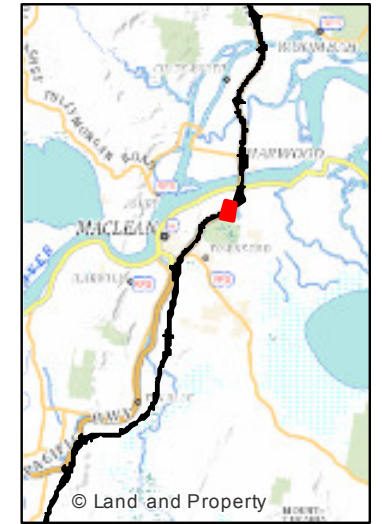
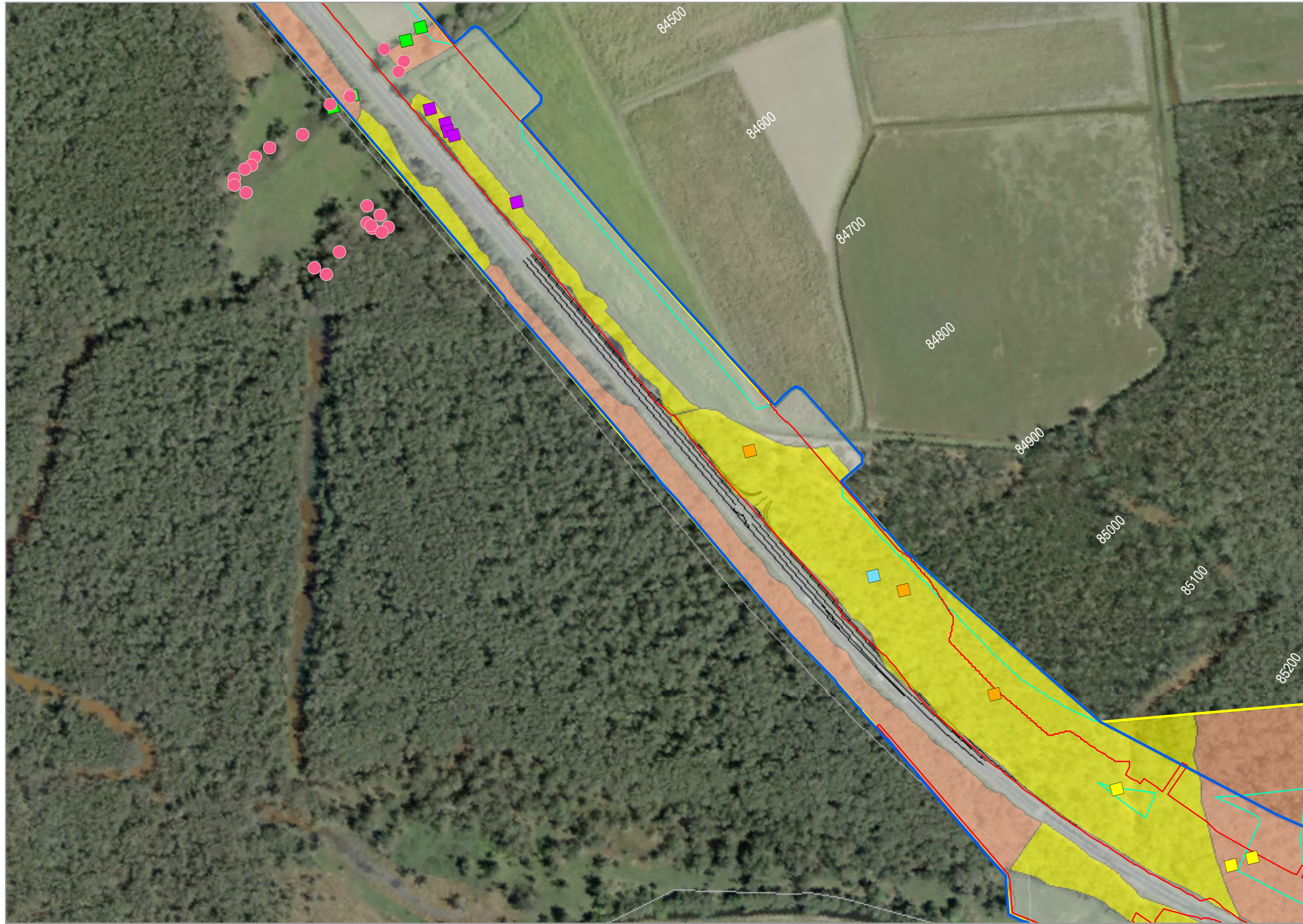
- Approved Project Boundary draft_v8_20151015
- EIS/SPiR Clearing boundary
- Golding clearing limit
- EPL Premise Boundary
- NPWS estate boundary
- Noise sensitive receiver
- Hollow-bearing tree
- EEC - Freshwater Wetlands
- EEC - Sub-tropical Coastal Floodplain Forest
- EEC - Swamp Oak Floodplain Forest
- EEC - Swamp Sclerophyll Forest
- Threatened flora**
- Tall knotweed

Information shown is for illustrative purposes only



LEGEND

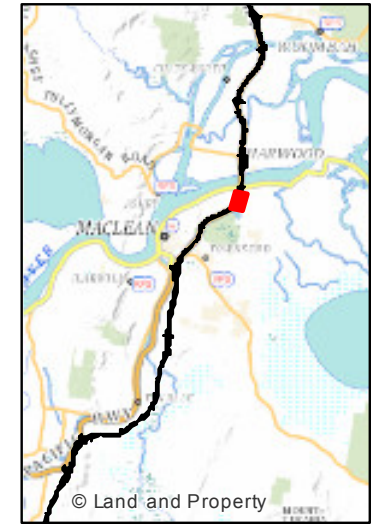
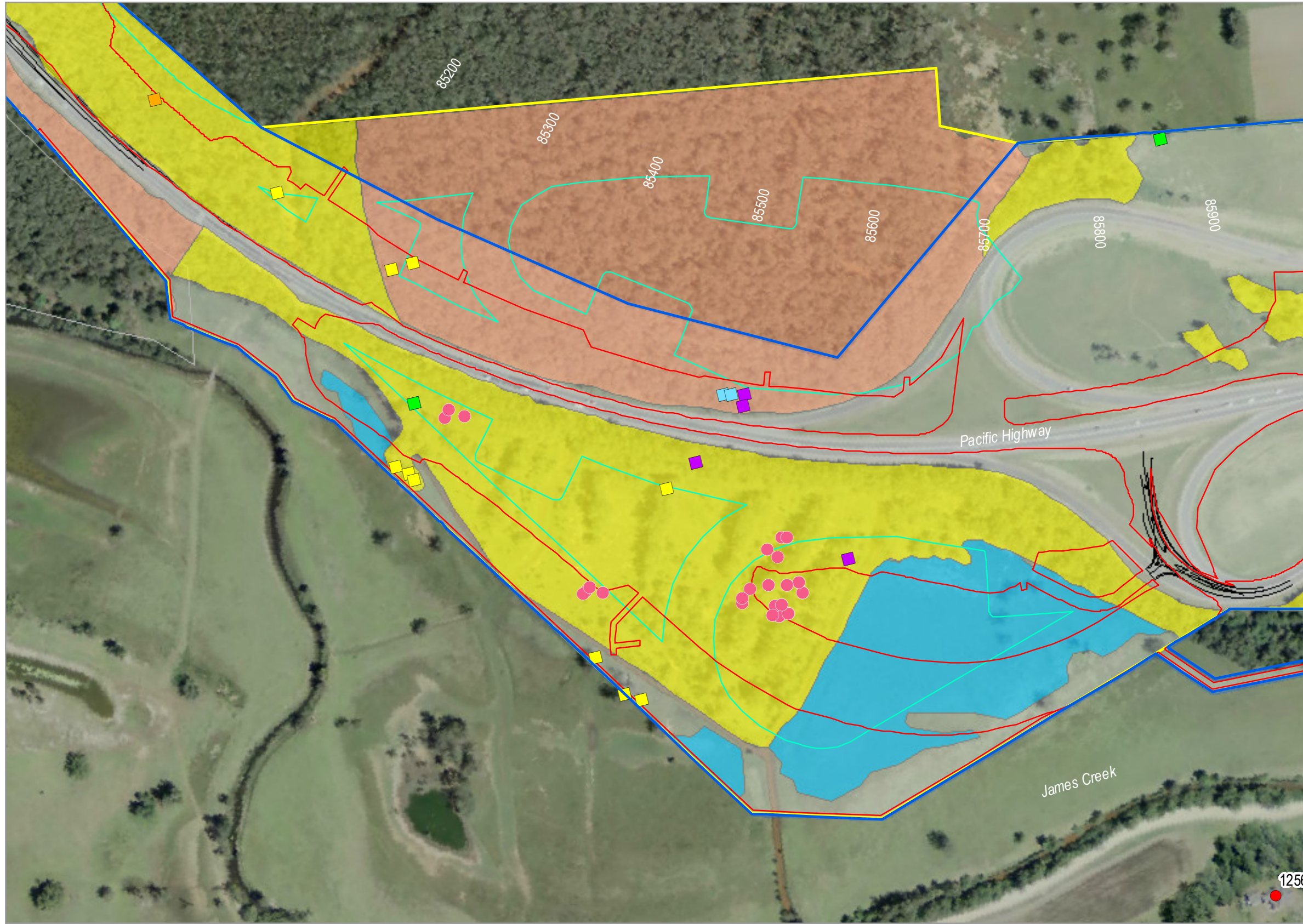
- Approved Project Boundary draft_v8_20151015
- EIS/SPiR Clearing boundary
- Golding clearing limit
- EPL Premise Boundary
- NPWS estate boundary
- Noise sensitive receiver
- Possum Drey
- Hollow-bearing tree
- EEC - Swamp Oak Floodplain Forest
- EEC - Swamp Sclerophyll Forest
- Threatened flora**
- Tall knotweed



LEGEND

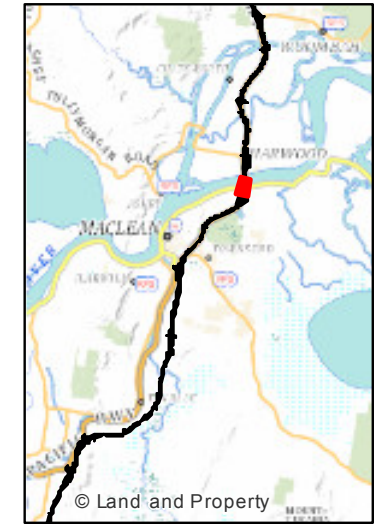
- Approved Project Boundary draft_v8_20151015
- EIS/SPiR Clearing boundary
- Golding clearing limit
- EPL Premise Boundary
- NPWS estate boundary
- Possum Drey
- Bird Nest
- Hollow-bearing tree
- Potential hollow-bearing tree
- Termitaria hollow
- EEC - Swamp Oak Floodplain Forest
- EEC - Swamp Sclerophyll Forest
- Threatened flora**
- Tall knotweed





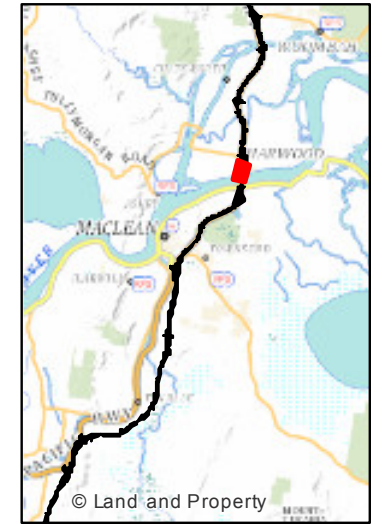
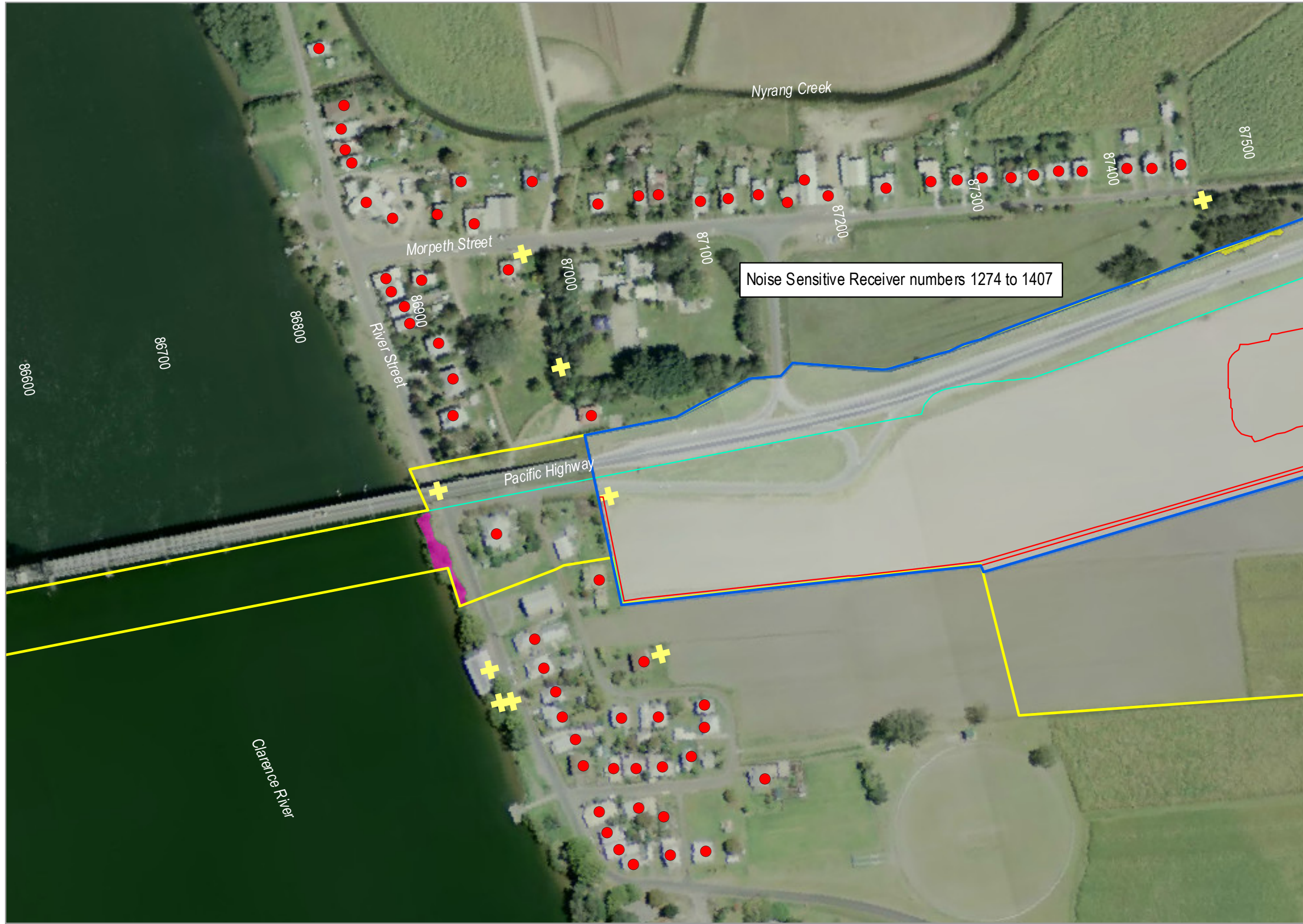
LEGEND

- Approved Project Boundary draft_v8_20151015
- EIS/SPiR Clearing boundary
- Golding clearing limit
- EPL Premise Boundary
- NPWS estate boundary
- Noise sensitive receiver
- Possum Drey
- Bird Nest
- Hollow-bearing tree
- Potential hollow-bearing tree
- Termitaria hollow
- EEC - Freshwater Wetlands
- EEC - Swamp Oak Floodplain Forest
- EEC - Swamp Sclerophyll Forest
- Threatened flora**
- Tall knotweed



LEGEND

- Approved Project Boundary draft_v8_20151015
- EIS/SPIR Clearing boundary
- Golding clearing limit
- EPL Premise Boundary
- Noise sensitive receiver
- + Non Aboriginal historic site
- Hollow-bearing tree
- EEC - Freshwater Wetlands
- Vegetation protected under Fisheries Management Act
- EEC - Swamp Oak Floodplain Forest
- ▲ RMS Osprey pole



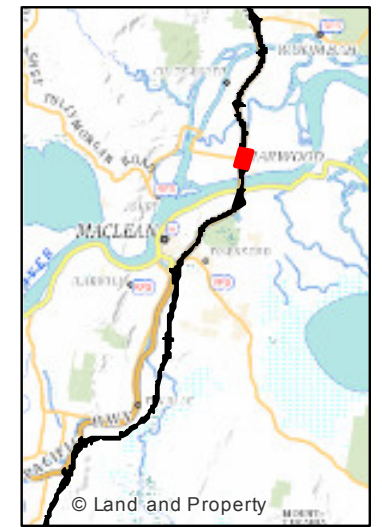
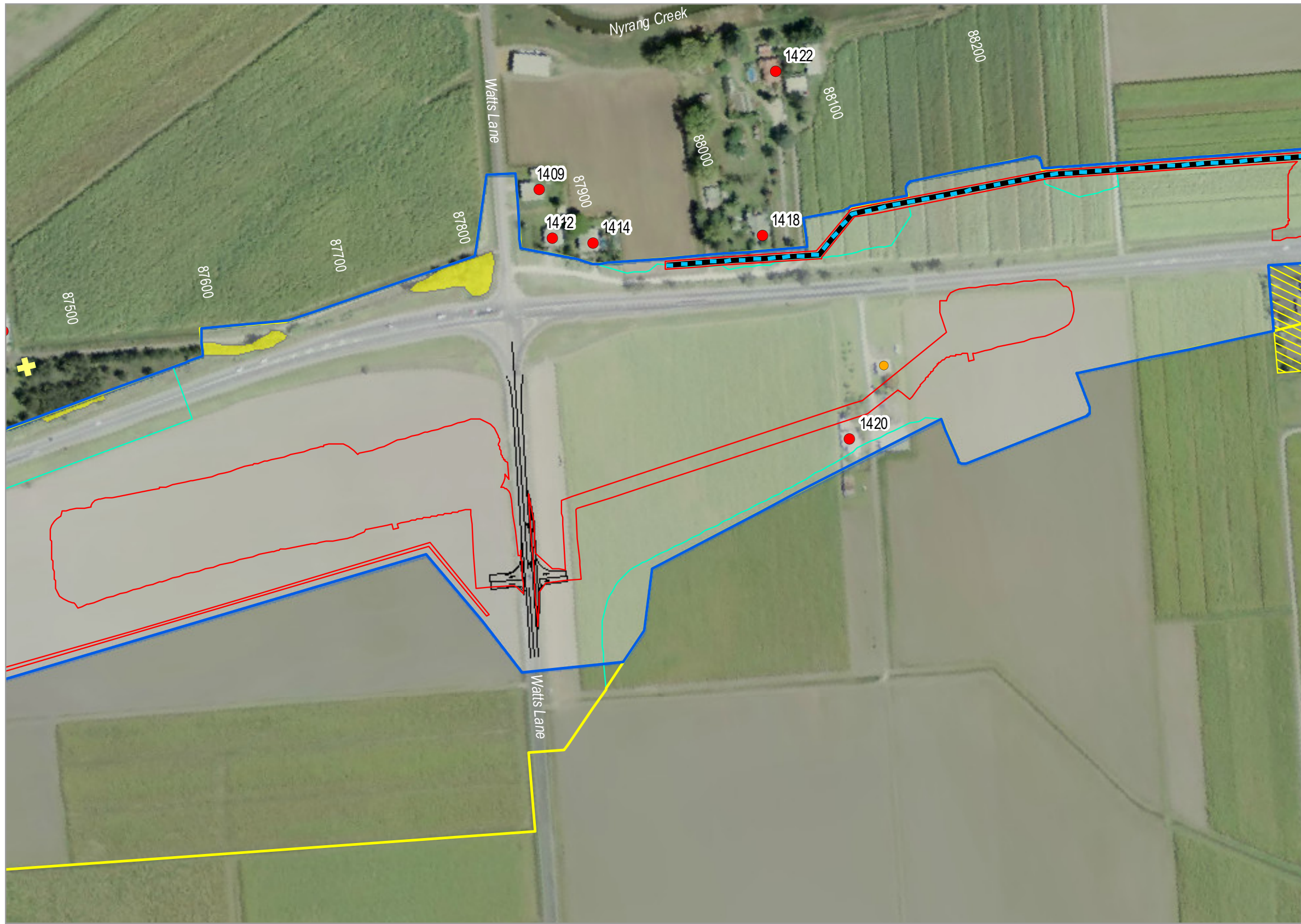
- LEGEND**
- Approved Project Boundary draft_v8_20151015
 - EIS/SPiR Clearing boundary
 - Golding clearing limit
 - EPL Premise Boundary
 - Noise sensitive receiver
 - Non Aboriginal historic site
 - Vegetation protected under Fisheries Management Act
 - EEC - Swamp Oak Floodplain Forest



0 60

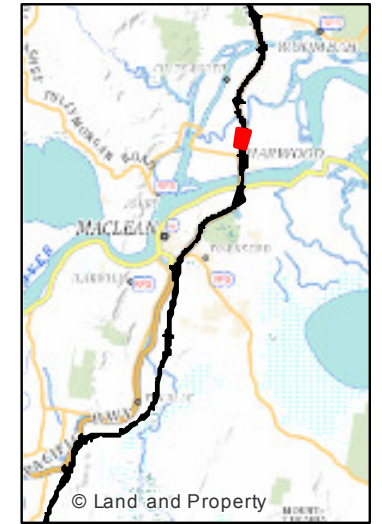


2429-1048



LEGEND

- Approved Project Boundary draft_v8_20151015
- EIS/SPiR Clearing boundary
- Golding clearing limit
- EPL Premise Boundary
- Potential contaminated site
- Water relocation
- Structure for pre-clearing inspection
- Noise sensitive receiver
- Non Aboriginal historic site
- EEC - Swamp Oak Floodplain Forest



LEGEND

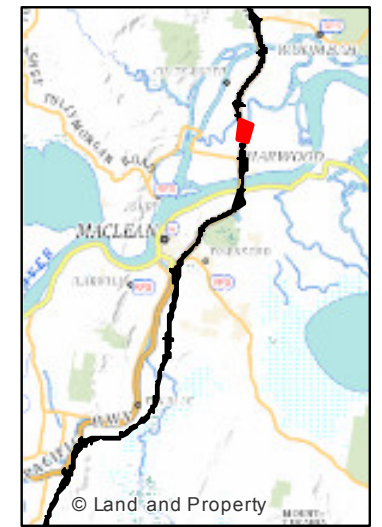
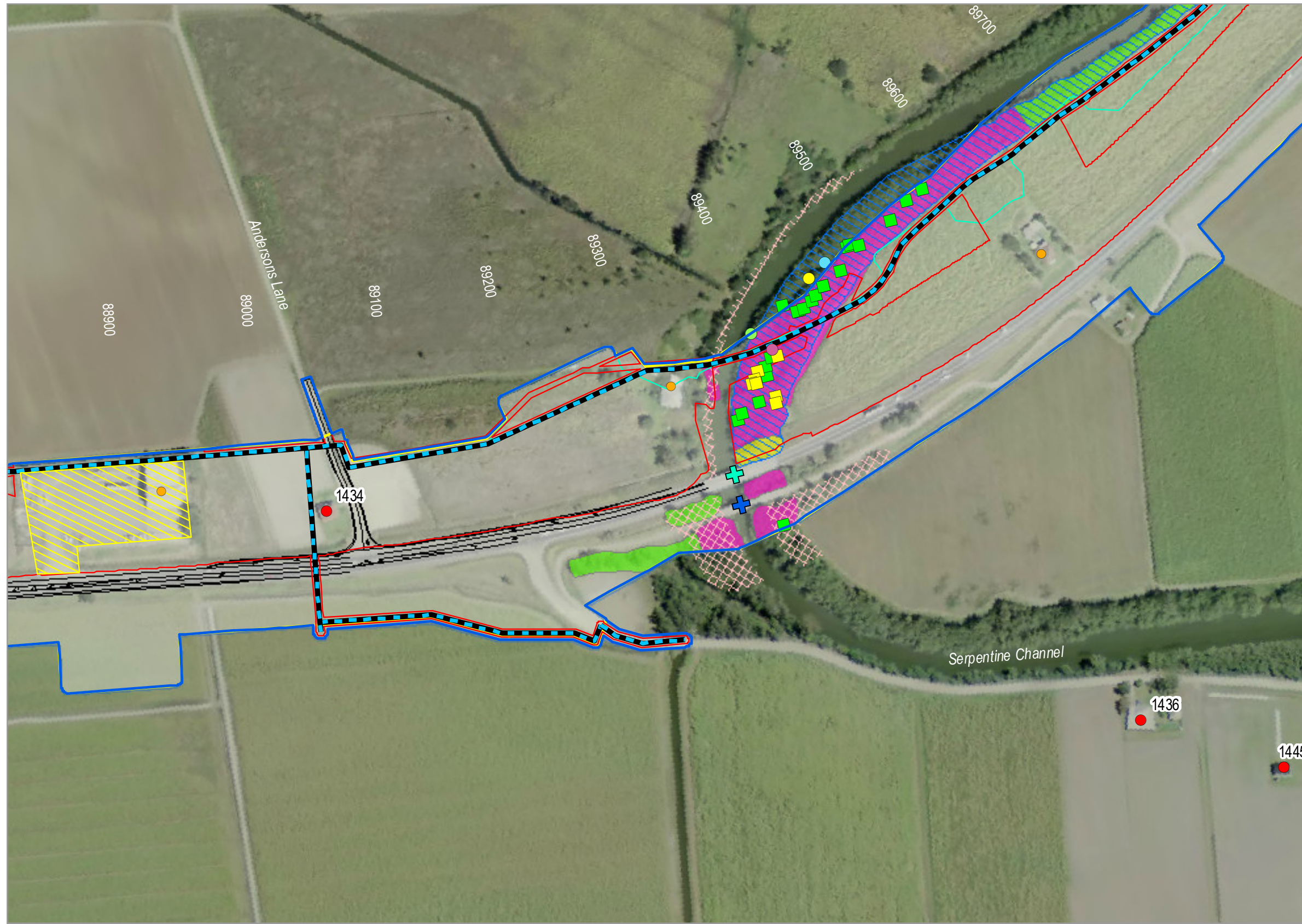
- Approved Project Boundary draft_v8_20151015
- EIS/SPiR Clearing boundary
- Golding clearing limit
- EPL Premise Boundary
- Potential contaminated site
- Water relocation
- Structure for pre-clearing inspection
- Noise sensitive receiver



0 60

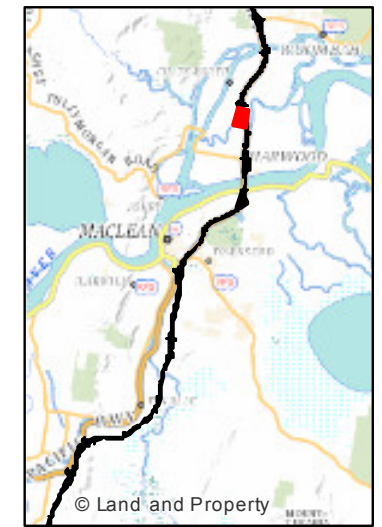
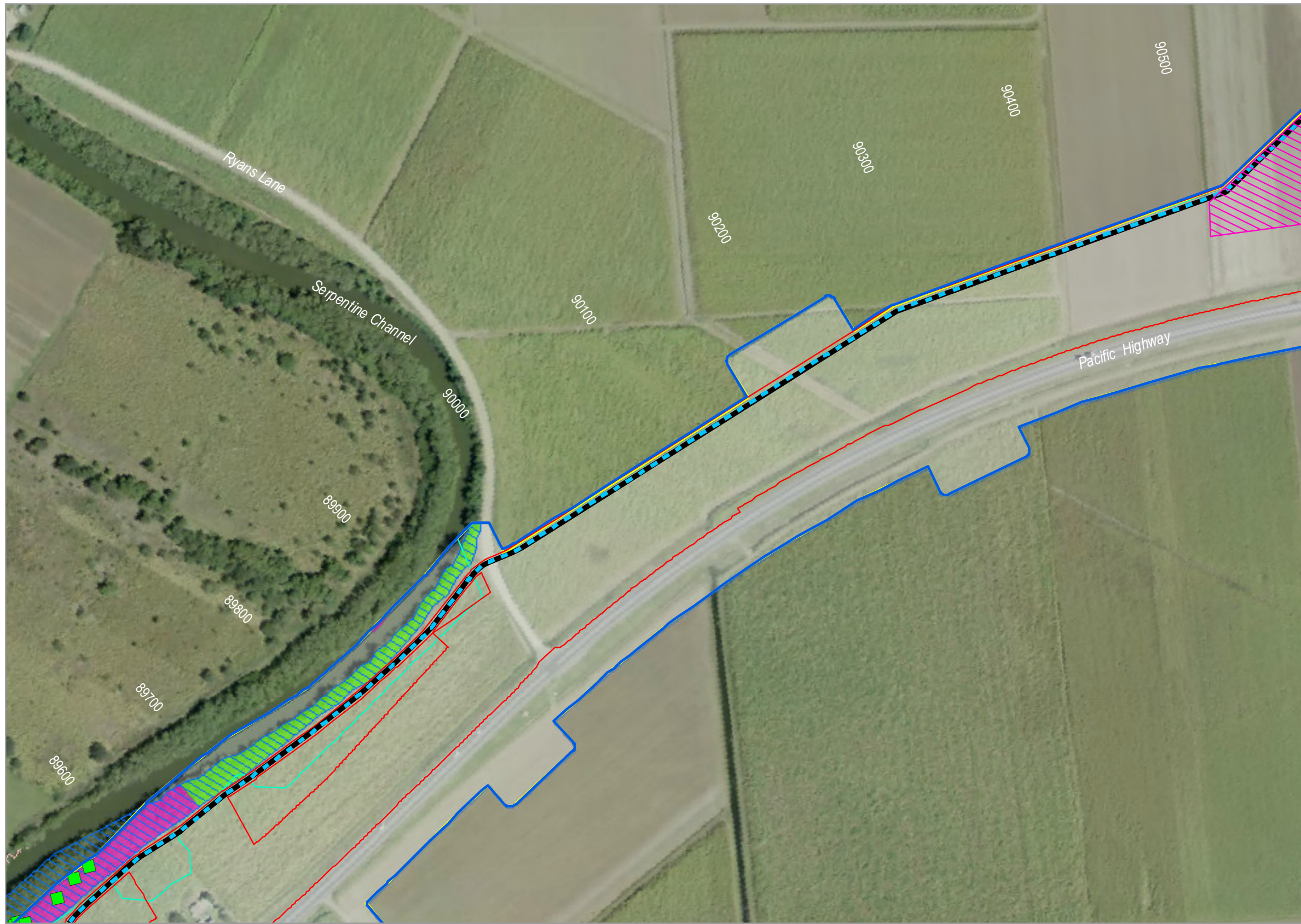


2429-1048



LEGEND

- Approved Project Boundary draft_v8_20151015
- EIS/SPiR Clearing boundary
- Golding clearing limit
- EPL Premise Boundary
- Potential contaminated site
- Water relocation
- Structure for pre-clearing inspection
- Noise sensitive receiver
- 21 October 2015 flying-fox roost site
- 28 September 2015 flying-fox roost site
- 1 October 2014 flying-fox roost site
- Observed Flying-fox roost site (RMS, September 2014)
- Hollow-bearing tree
- Potential hollow-bearing tree
- + High conservation/ habitat value bridge
- + Medium conservation/ habitat value bridge
- Flying-fox roost habitat
- Primary Koala habitat
- Vegetation protected under Fisheries Management Act
- EEC - Sub-tropical Coastal Floodplain Forest
- EEC - Swamp Oak Floodplain Forest

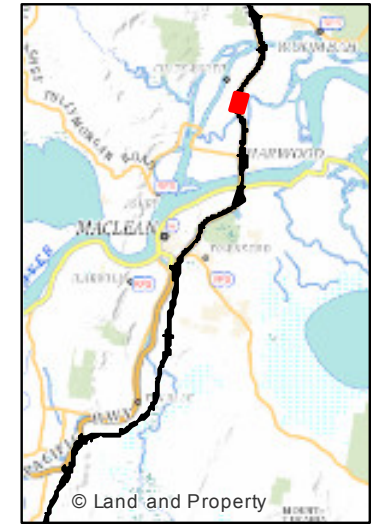
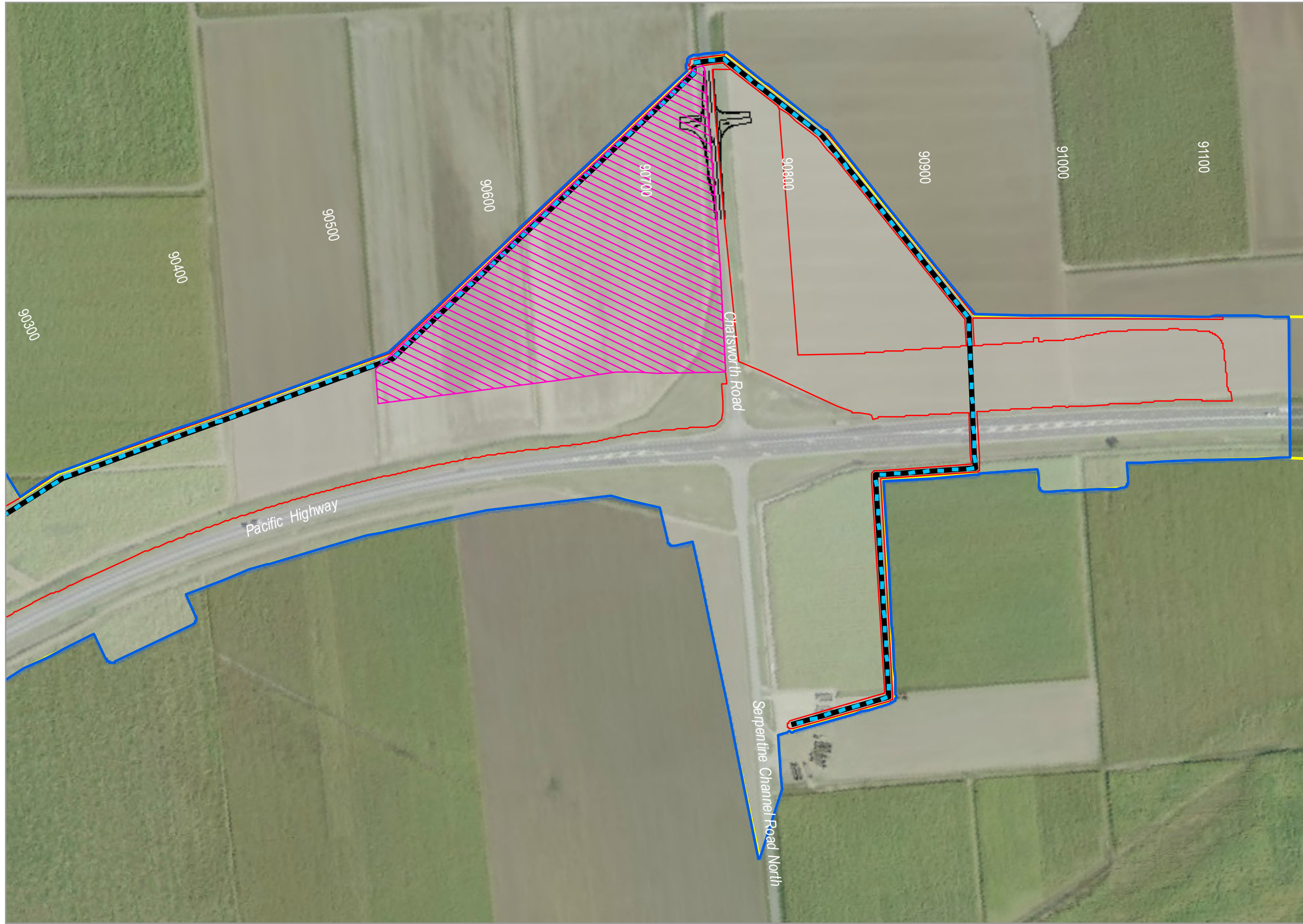


LEGEND

- Approved Project Boundary draft_v8_20151015
- EIS/SPR Clearing boundary
- Golding clearing limit
- EPL Premise Boundary
- Site compound
- Water relocation
- Hollow-bearing tree
- Flying-fox roost habitat
- Primary Koala habitat
- Vegetation protected under Fisheries Management Act
- EEC - Sub-tropical Coastal Floodplain Forest



0 60



LEGEND

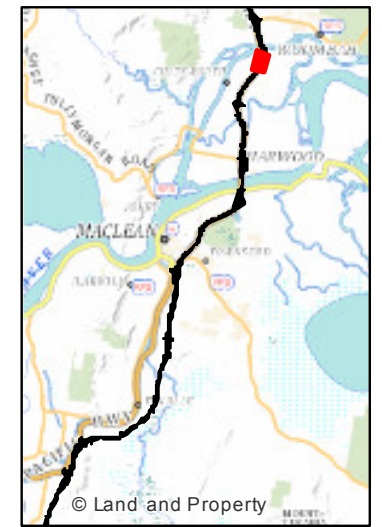
- Approved Project Boundary draft_v8_20151015
- EIS/SPiR Clearing boundary
- Golding clearing limit
- EPL Premise Boundary
- Site compound
- Water relocation



0 60



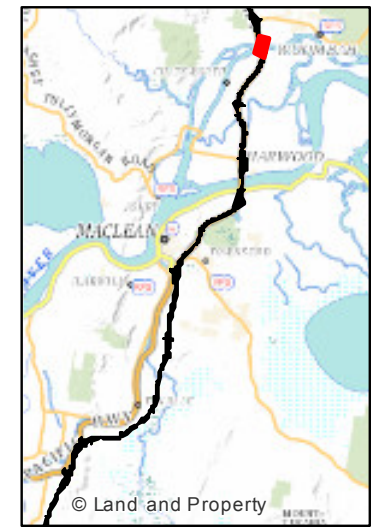
2429-1048



LEGEND

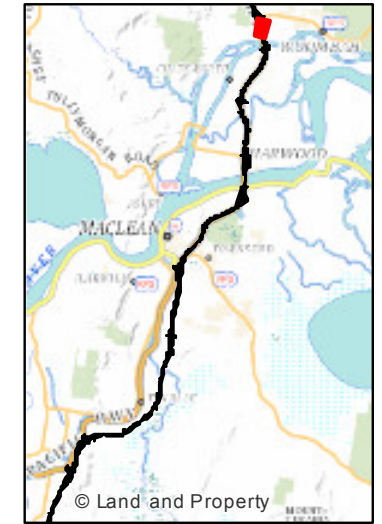
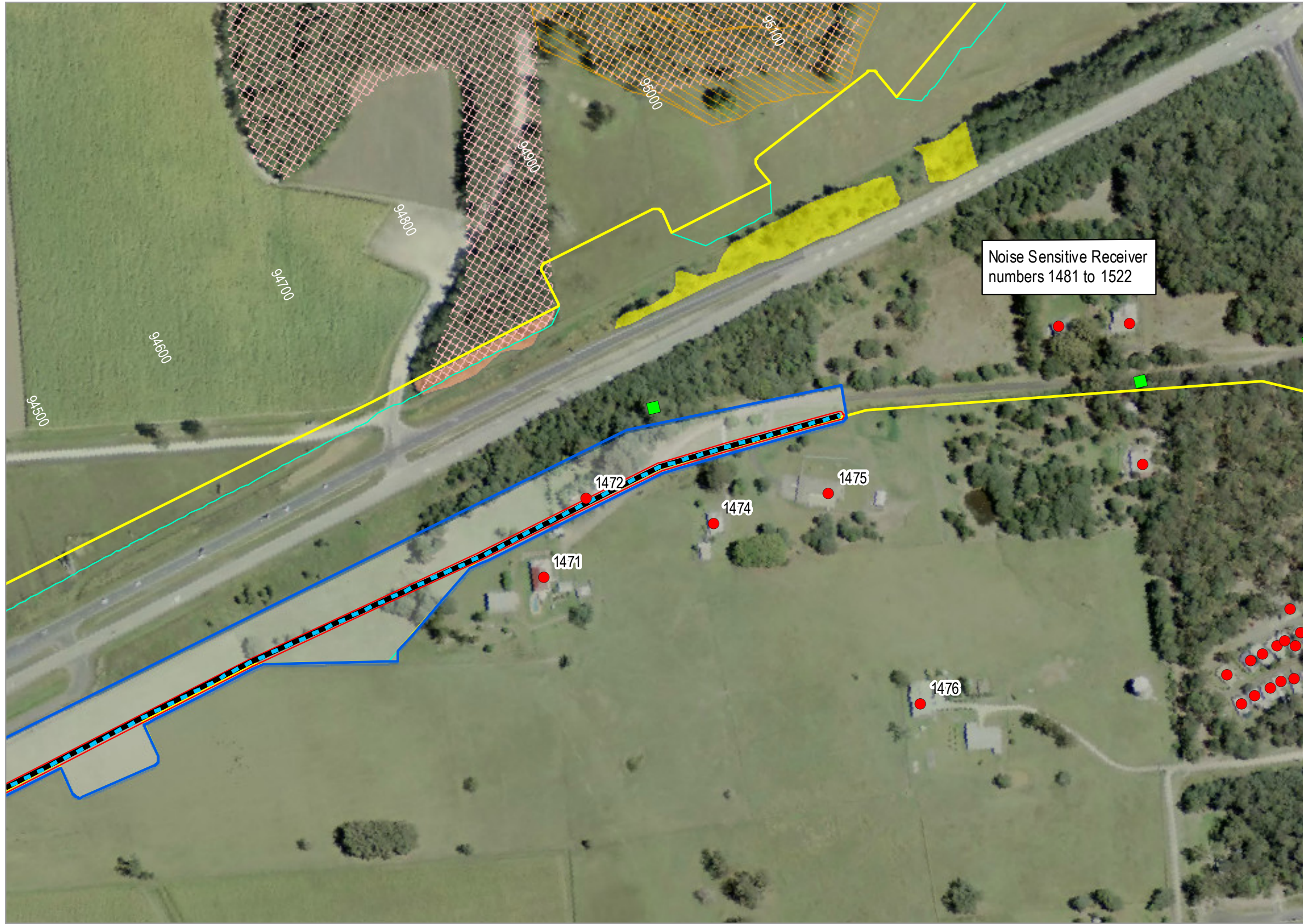
- Approved Project Boundary draft_v8_20151015
- EIS/SPiR Clearing boundary
- Golding clearing limit
- EPL Premise Boundary
- Water relocation





LEGEND

- Approved Project Boundary draft_v8_20151015
- EIS/SPiR Clearing boundary
- Golding clearing limit
- EPL Premise Boundary
- Water relocation
- Noise sensitive receiver
- Hollow-bearing tree
- + High conservation/ habitat value bridge
- Vegetation protected under Fisheries Management Act
- EEC - Sub-tropical Coastal Floodplain Forest
- EEC - Swamp Oak Floodplain Forest



LEGEND

- Approved Project Boundary draft_v8_20151015
- EIS/SPIR Clearing boundary
- Golding clearing limit
- EPL Premise Boundary
- Water relocation
- Noise sensitive receiver
- PAD Aboriginal site
- Hollow-bearing tree
- ✕✕ Primary Koala habitat
- EEC - Swamp Oak Floodplain Forest
- EEC - Swamp Sclerophyll Forest