




## Appendix A5







### Sensitive area plans

# Sensitive Area Plan: Legend
















## Threatened Fauna

-  Koala (*Phascolarctos cinereus*) (Pre-2006 records)
-  Eastern Grass Owl (*Tyto longimembris*) (Pre-1994 records)
-  Black Bittern (*Ixobrychus flavicollis*) (Pre-1989 records)

## Threatened Flora

-  *Endiandra hayesii*
-  *Endiandra muellieri* subsp. *bracteata*
-  *Syzygium hodgkinsoniae*
-  *Streblus pendulinus*
-  *Tinospora tinosporoides*
-  *Archidendron hendersonii*

## Vegetation Communities

-  Paperbark Swamp Forest of the Coastal Lowlands of the North Coast (Swamp Sclerophyll Forest on Coastal Floodplains EEC)
-  Swamp Mahogany Swamp Forest of the Coastal Lowlands of the North Coast (Swamp Sclerophyll Forest On Coastal Floodplains EEC)
-  Mangrove - Grey Mangrove Low Closed Forest of the NSW Coastal Bioregions (Protected under FM Act)
-  *Potential Arthraxon hispidus* Habitat
-  Weeds - *Ligustrum sinense* & *Lantana camara*
-  Habitat Tree
-  Noise Monitoring Location
-  Dust Deposition Gauge
-  Sensitive Receptor
-  SEPP 14 Wetlands
-  SEPP 71 Coastal Protection
-  NPWS Estate
-  High Conservation Value Old Growth forest
-  High Probability of Acid Sulfate Soil Occurrence
-  Low Probability of Acid Sulfate Soil Occurrence
-  Aboriginal Cultural Heritage
-  Ancillary Site
-  Contaminated Land
-  Cadastre
-  Watercourse
-  Approved Project Boundary (date pending)
-  Clearing Boundary
-  100m chainage points

**FIGURE** Sensitive Area Plan

**CREATED BY** AM11482

**REVISION** 1

**STATUS** FINAL

**DATE** 19/08/2015

**ISSUED FOR INFORMATION**

**PROJECT NO.**

30011691

**PROJECT TITLE**

Whytes Lane to Pimlico Road Early Works - Wave 2

**COORDINATE SYSTEM** GDA 1994 MGA Zone 56

Copyright SMEC Australia  
Pty Ltd. All Rights Reserved.

**SOURCE** NSW Roads and Maritime Services, Copyright 2014

**PATH** A:\Whytes Lane to Pimlico Road\Sensitive Area Plans - CEMP.wor

**CONSULTANT** SMEC Australia



**CLIENT**

SEE Civil



**Sensitive Area Plan - Map1 of 4**



**REVISION** 2  
**STATUS** FINAL  
**DATE** 19/08/2015  
**CREATED BY** AM11482  
**ISSUE FOR INFORMATION**

**PROJECT NO.**  
 30011691

**PROJECT TITLE**  
 Whytes Lane to Pimlico Road  
 Early Works - Wave 2



**CLIENT** SEE Civil



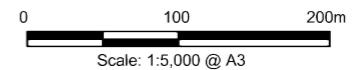
**CONSULTANT** SMEC Australia

**COORDINATE SYSTEM** GDA 1994 MGA Zone 56

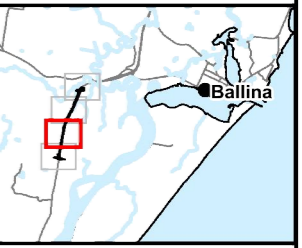
**SOURCE** NSW Roads and Maritime Services, Copyright 2014. Nearmap Imagery, Copyright 2015

**PATH** A:\Woolgoolga to Halfway Creek\Whytes Lane to Pimlico Road\Sensitive Area Plans - CEMP.wor

Copyright SMEC Australia Pty Ltd. All Rights Reserved.



**Sensitive Area Plan - Map 2 of 4**



**REVISION** 2  
**STATUS** FINAL  
**DATE** 19/08/2015  
**CREATED BY** AM11482  
**ISSUE FOR INFORMATION**

**PROJECT NO.**  
30011691  
**PROJECT TITLE**  
Whytes Lane to Pimlico Road  
Early Works - Wave 2



**CLIENT** SEE Civil



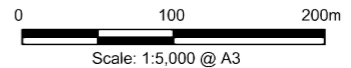
**CONSULTANT** SMEC Australia

**COORDINATE SYSTEM** GDA 1994 MGA Zone 56

**SOURCE** NSW Roads and Maritime Services, Copyright 2014. Nearmap Imagery, Copyright 2015

**PATH** A:\Woolgoolga to Halfway Creek\Whytes Lane to Pimlico Road\Sensitive Area Plans - CEMP.wor

Copyright SMEC Australia Pty Ltd. All Rights Reserved.



**Sensitive Area Plan - Map 3 of 4**



**REVISION** 2  
**STATUS** FINAL  
**DATE** 19/08/2015  
**CREATED BY** AM11482  
**ISSUE FOR INFORMATION**

**PROJECT NO.**  
30011691  
**PROJECT TITLE**  
Whytes Lane to  
Pimlico Road  
Early Works - Wave 2



**CLIENT** SEE Civil



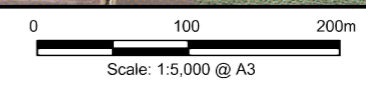
**CONSULTANT** SMEC Australia

**COORDINATE SYSTEM** GDA 1994 MGA Zone 56

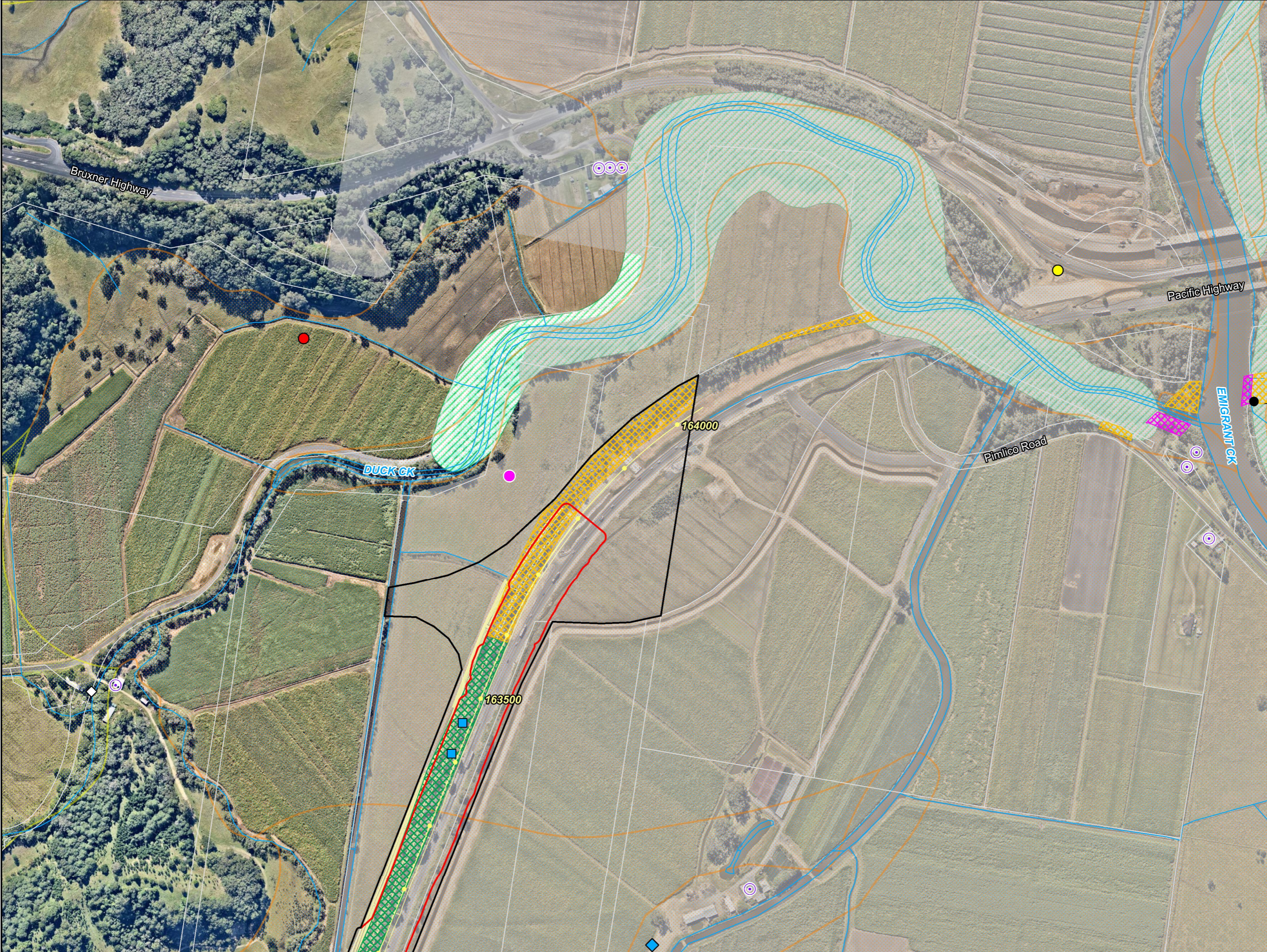
**SOURCE** NSW Roads and Maritime Services, Copyright 2014. Nearmap Imagery, Copyright 2015

**PATH** A:\Woolgoolga to Halfway Creek\Whytes Lane to Pimlico Road\Sensitive Area Plans - CEMP.wor

Copyright SMEC Australia Pty Ltd. All Rights Reserved.



**Sensitive Area Plan - Map 4 of 4**



**REVISION** 2  
**STATUS** FINAL  
**DATE** 19/08/2015  
**CREATED BY** AM11482  
**ISSUE FOR INFORMATION**

**PROJECT NO.**  
 30011691

**PROJECT TITLE**  
 Whytes Lane to Pimlico Road  
 Early Works - Wave 2



**CLIENT** SEE Civil



**CONSULTANT** SMEC Australia

**COORDINATE SYSTEM** GDA 1994 MGA Zone 56

**SOURCE** NSW Roads and Maritime Services, Copyright 2014. Nearmap Imagery, Copyright 2015

**PATH** A:\Woolgoolga to Halfway Creek\Whytes Lane to Pimlico Road\Sensitive Area Plans - CEMP.wor

Copyright SMEC Australia Pty Ltd. All Rights Reserved.

