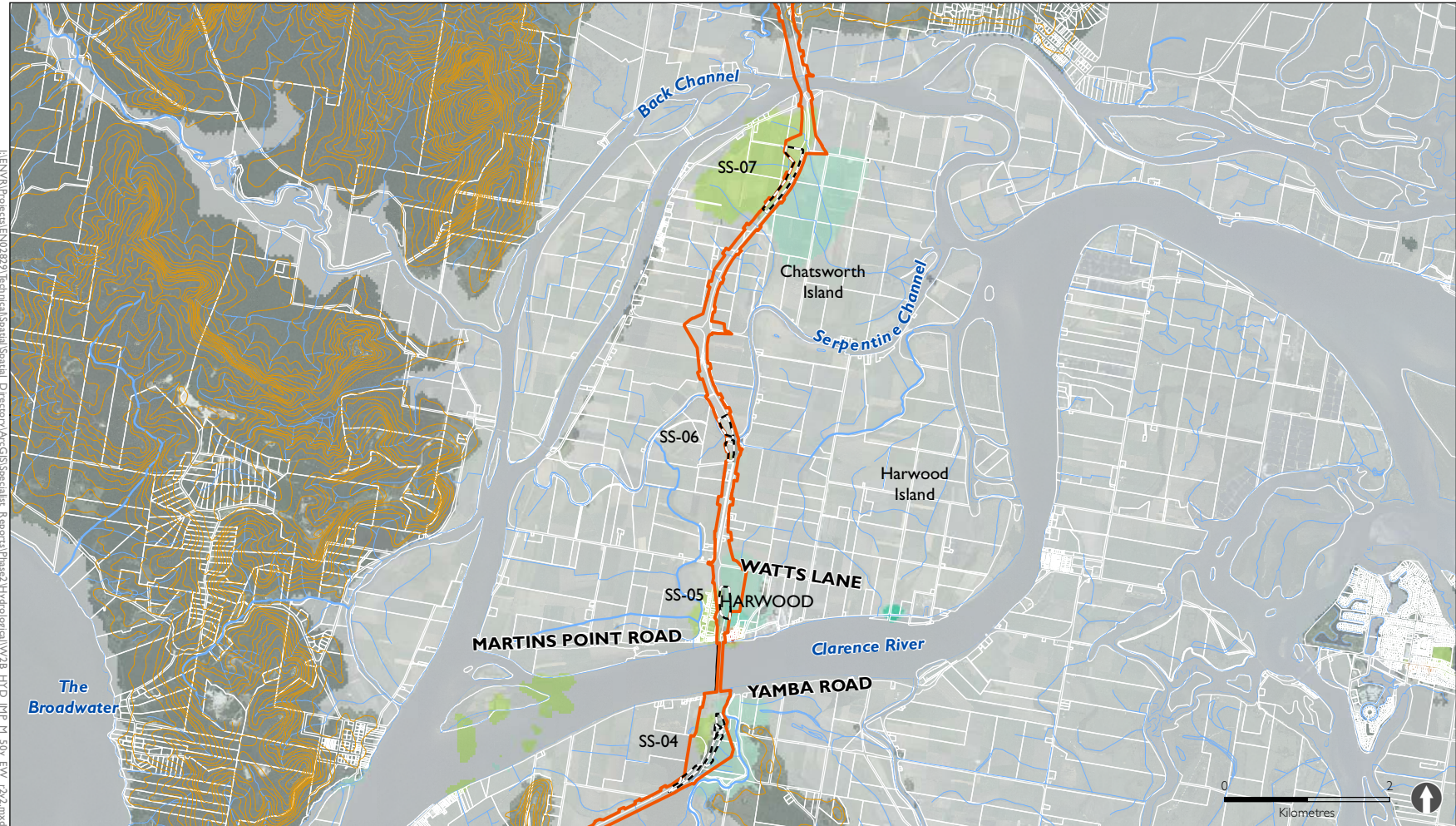


Figure 5-5 Soft soil site flood impacts 50 year ARI event: Clarence River at Chatsworth and Harwood islands



- The project
- Existing Pacific Highway
- 10m ground level contours (indicative)
- Soft soil site

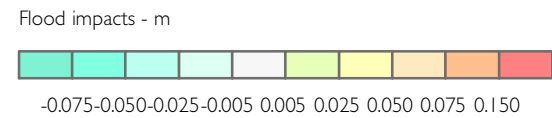
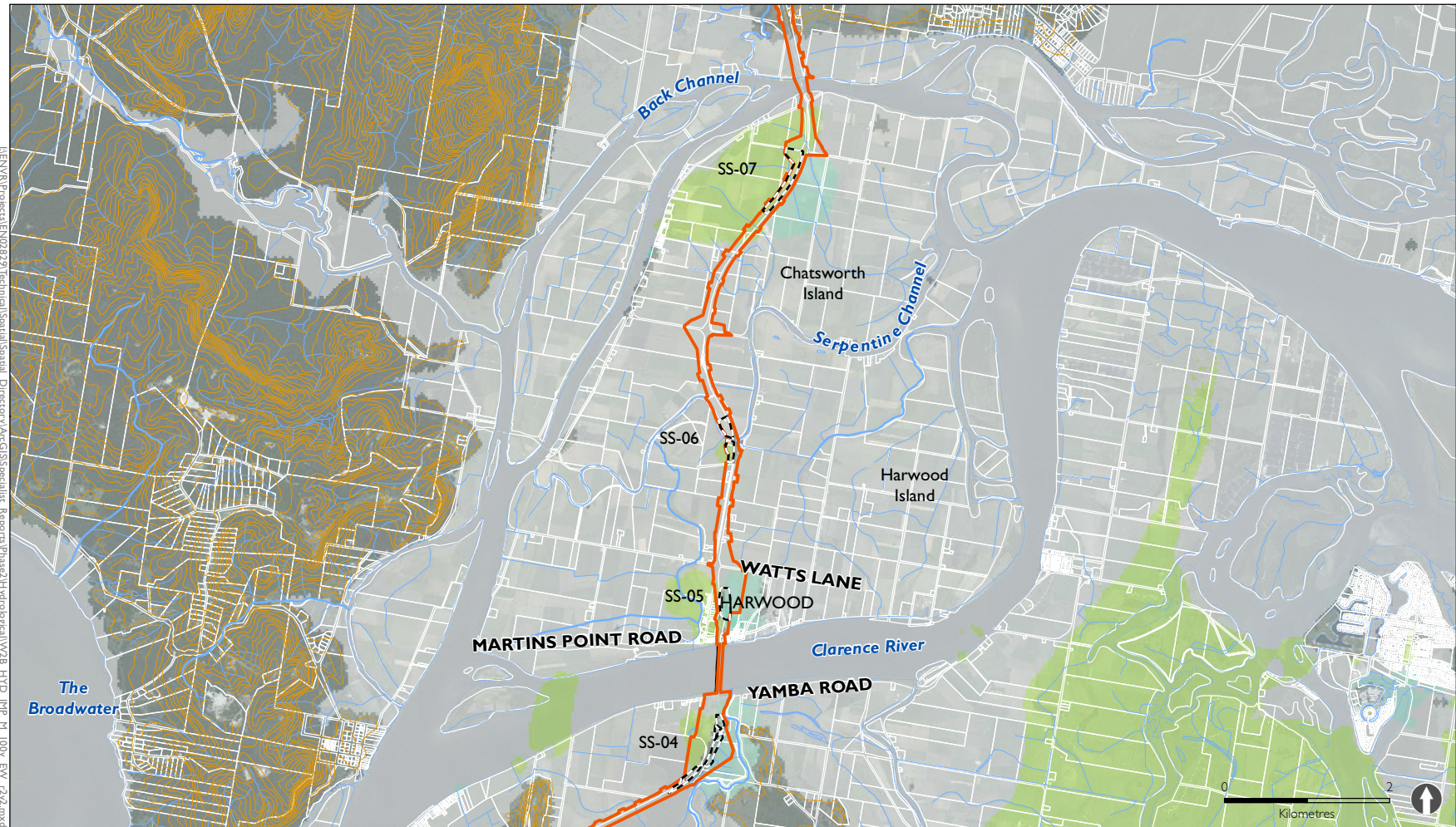


Figure 5-6 Soft soil site flood impacts 100 year ARI event: Clarence River at Chatsworth and Harwood islands



\\ENVR\Projects\EN02829\Technical\Spatial\Spatial_Directory\ArcGIS\Specialist_Reports\Phase2\Hydrological\W2B_HYD_IMP_M_100Y_EV_r2v2.mxd

- The project
- Existing Pacific Highway
- 10m ground level contours (indicative)
- Soft soil site

