



Australian Government

BUILDING OUR FUTURE



Woolgoolga to Ballina Pacific Highway upgrade

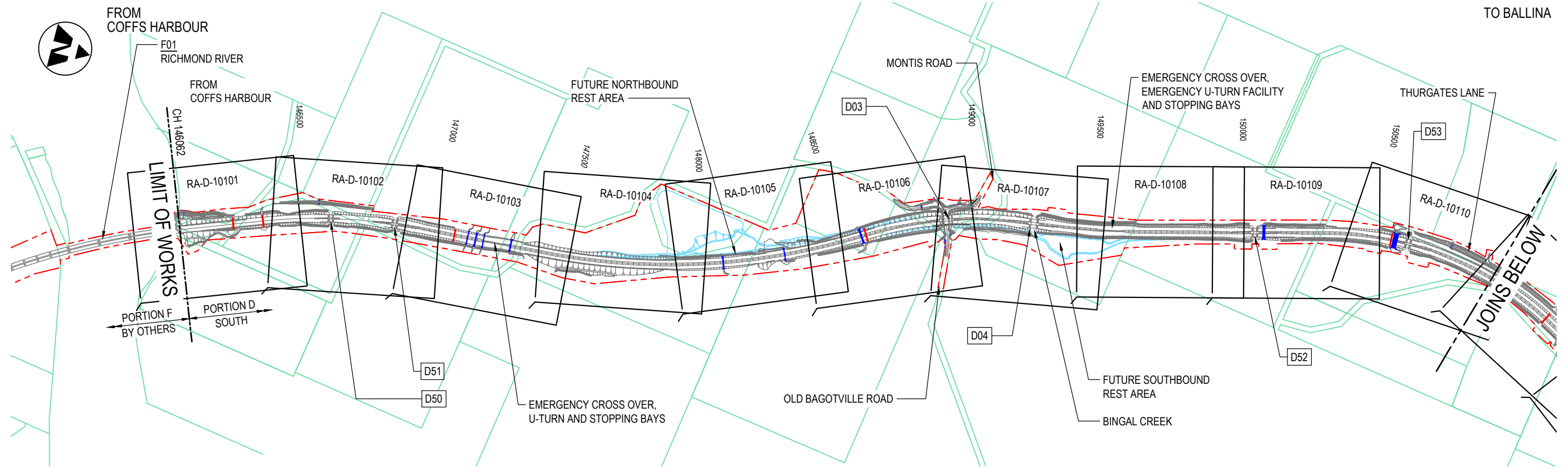
Broadwater to Ballina Bypass

Fixing or varying road levels

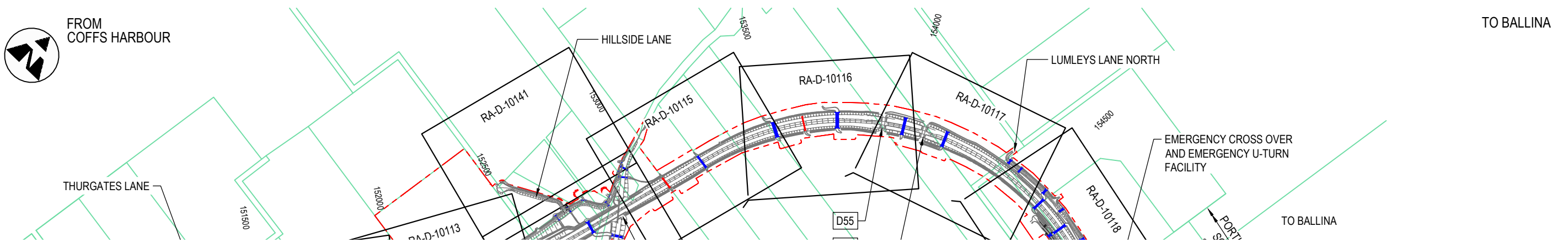
Book one of two



\\CAD\DWG\RA_Road_Alignment\W2B-SMC-D-RA-DRG-10006.dwg

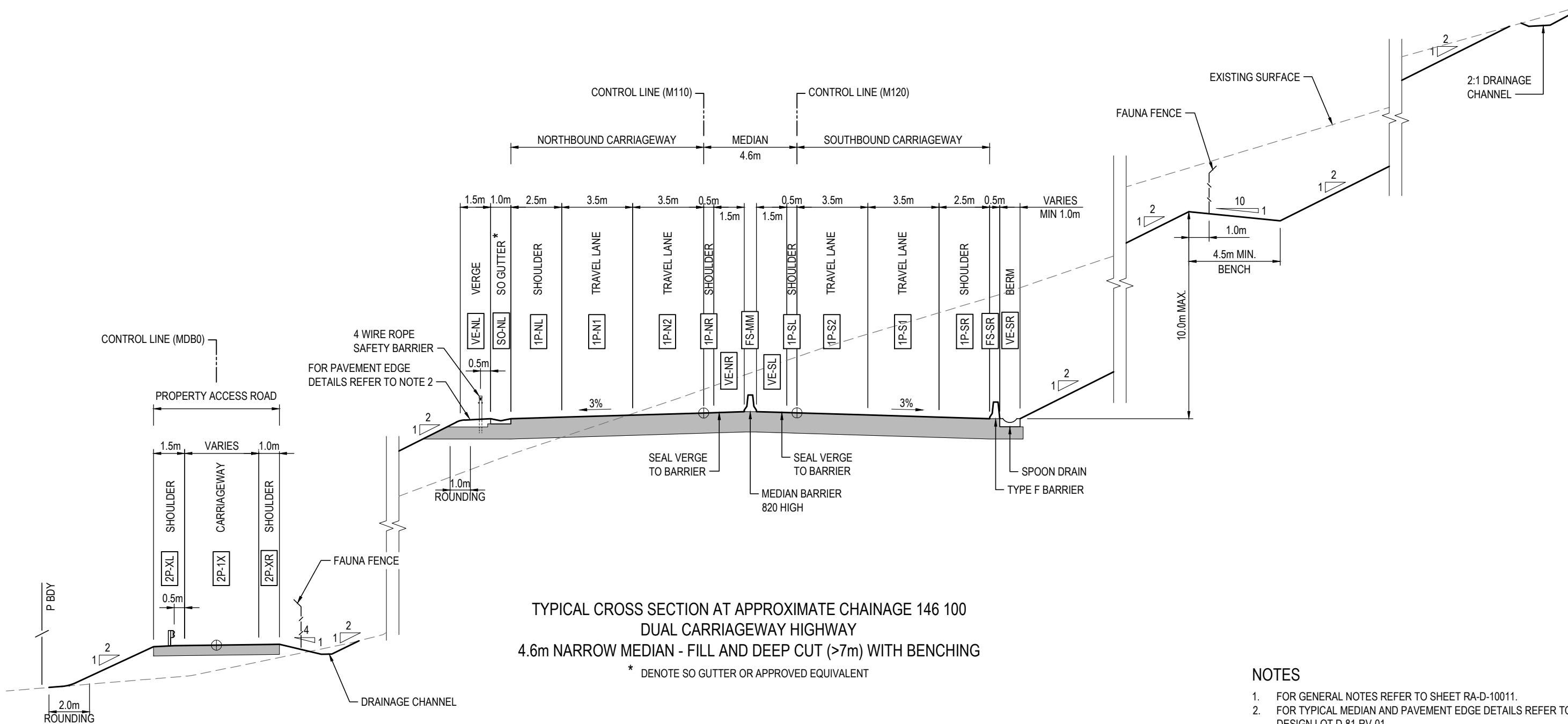


PLAN
N.T.S.



*Disclaimer: This information is to be used only for the purpose of inspecting fixing or varying road levels in accordance with Part 3 of the Roads Act 1993. In some locations the road configuration has been refined without impacting the road level.

MAY BE INCOMPLETE IF COPIED
 V:\Vaulth\Projects_A\30011819\CADD\HW\GRA_Road_Alignment\W2B-SMC-D-PA-DRG-10051.dwg
 m ON A3 SIZE ORIGINAL



TYPICAL CROSS SECTION AT APPROXIMATE CHAINAGE 146 100
 DUAL CARRIAGEWAY HIGHWAY
 4.6m NARROW MEDIAN - FILL AND DEEP CUT (>7m) WITH BENCHING
 * DENOTE SO GUTTER OR APPROVED EQUIVALENT

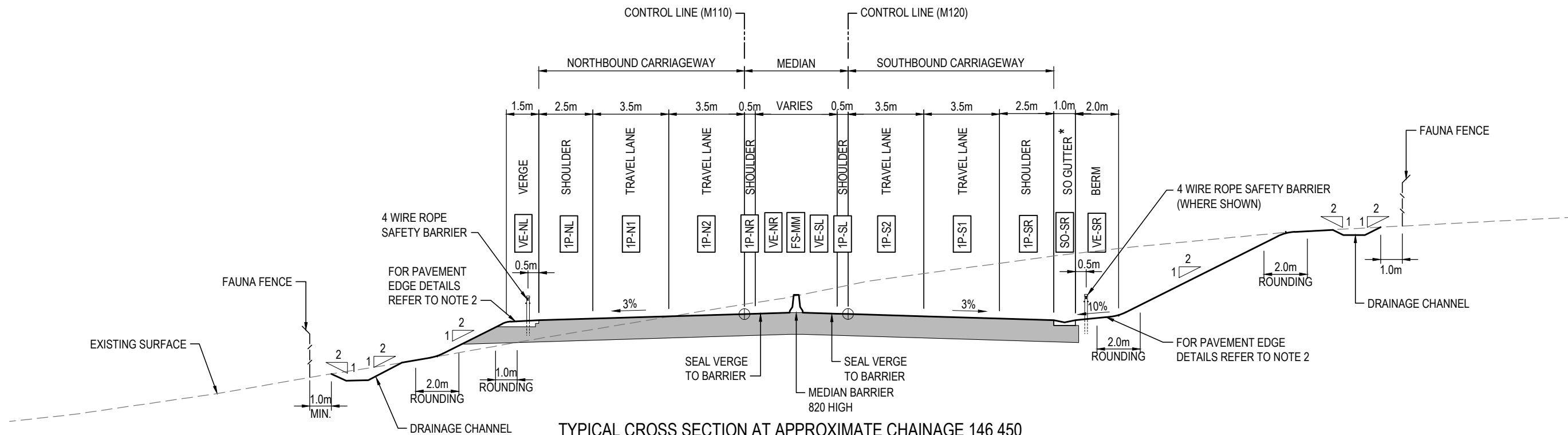
- NOTES**
- FOR GENERAL NOTES REFER TO SHEET RA-D-10011.
 - FOR TYPICAL MEDIAN AND PAVEMENT EDGE DETAILS REFER TO DESIGN LOT D-81-RV-01.
 - FOR CATCH DRAIN, TABLE DRAIN, OPEN CHANNEL AND BENCH DRAIN DETAILS REFER TO D-81-DL-01 AND D-81-DL-02 DESIGN LOTS.
 - FOR V-DRAIN AND OTHER ROAD FURNITURE DETAILS REFER TO D-81-RF-01 AND D-81-RF-02 DESIGN LOTS.
 - FOR FENCING DETAILS REFER TO DESIGN LOT D-81-RE-01.

***Disclaimer:** This information is to be used only for the purpose of inspecting fixing or varying road levels in accordance with Part 3 of the Roads Act 1993. In some locations the road configuration has been refined without impacting the road level.

DESIGN LOT CODE D-81-RA-01		DESIGN MODEL FILE(S) USED FOR DOCUMENTATION OF THIS DRAWING		PLOT DATE / TIME 20 October 2016 - 6:32 PM		PLOT BY Evans, Barrie		CLIENT BALLINA SHIRE COUNCIL HW10 - PACIFIC HIGHWAY BROADWATER TO PIMLICO PORTION D ALIGNMENT AND EARTHWORKS - SOUTH TYPICAL CROSS SECTION		A3																					
AMENDMENT / REVISION DESCRIPTION ISSUED FOR CONSTRUCTION		WVR No. APPROVAL 0214 DW		SCALES ON A3 SIZE DRAWING 0 2 4 6 8 10 SCALE 1:200m		DRAWINGS / DESIGN PREPARED BY SMC AUSTRALIA PTY LTD © ABN 47 065 475 149 LEVEL 5 20 BERRY STREET NORTH SYDNEY NSW 2060 PH 02 9925-5555 FAX 02 9925-5566				SHEET No. 1 OF 7																					
		CO-ORDINATE SYSTEM MGA ZONE 56		HEIGHT DATUM AHD		<table border="1"> <thead> <tr> <th>TITLE</th> <th>NAME</th> <th>DATE</th> </tr> </thead> <tbody> <tr> <td>DRAWN</td> <td>DI WU</td> <td>21.10.16</td> </tr> <tr> <td>DRG CHECK</td> <td>KATRINA SIDRAK</td> <td>21.10.16</td> </tr> <tr> <td>DESIGN</td> <td>GRANT REYNOLDS</td> <td>21.10.16</td> </tr> <tr> <td>DESIGN CHECK</td> <td>SUE TAYLOR</td> <td>21.10.16</td> </tr> <tr> <td>DESIGN MNGR</td> <td>ROB HUNTER</td> <td>21.10.16</td> </tr> <tr> <td>PROJECT MNGR</td> <td>DANIEL WRIGHT</td> <td>21.10.16</td> </tr> </tbody> </table>		TITLE	NAME	DATE	DRAWN	DI WU	21.10.16	DRG CHECK	KATRINA SIDRAK	21.10.16	DESIGN	GRANT REYNOLDS	21.10.16	DESIGN CHECK	SUE TAYLOR	21.10.16	DESIGN MNGR	ROB HUNTER	21.10.16	PROJECT MNGR	DANIEL WRIGHT	21.10.16	PREPARED FOR PACIFIC HIGHWAY OFFICE		RMS REGISTRATION No. DS2016/000619
TITLE	NAME	DATE																													
DRAWN	DI WU	21.10.16																													
DRG CHECK	KATRINA SIDRAK	21.10.16																													
DESIGN	GRANT REYNOLDS	21.10.16																													
DESIGN CHECK	SUE TAYLOR	21.10.16																													
DESIGN MNGR	ROB HUNTER	21.10.16																													
PROJECT MNGR	DANIEL WRIGHT	21.10.16																													
						ISSUE STATUS CONSTRUCTION		EDMS No. SF2015/118045	SHEET No. RA-D-10051	PART A																					

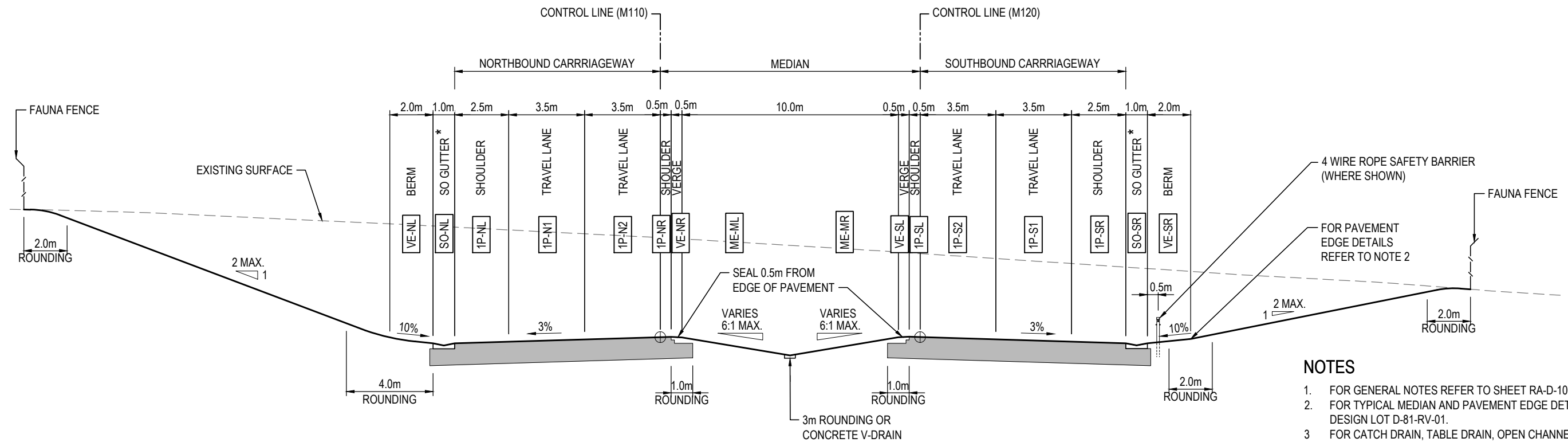
ACCEPTED FOR CONSTRUCTION

MAY BE INCOMPLETE IF COPIED
 V:\Projects\1819\CAD\DWG\RA_Road_Alignment\W2B-SMC-D-RA-DRG-10052.dwg



TYPICAL CROSS SECTION AT APPROXIMATE CHAINAGE 146 450
 DUAL CARRIAGEWAY HIGHWAY
 5m NARROW MEDIAN SHALLOW CUT/FILL (<3.0m)

* DENOTE SO GUTTER OR APPROVED EQUIVALENT



TYPICAL CROSS SECTION AT APPROXIMATE CHAINAGE 147 375
 DUAL CARRIAGEWAY HIGHWAY
 12m DEPRESSED MEDIAN IN SHALLOW CUT

* DENOTE SO GUTTER OR APPROVED EQUIVALENT

NOTES

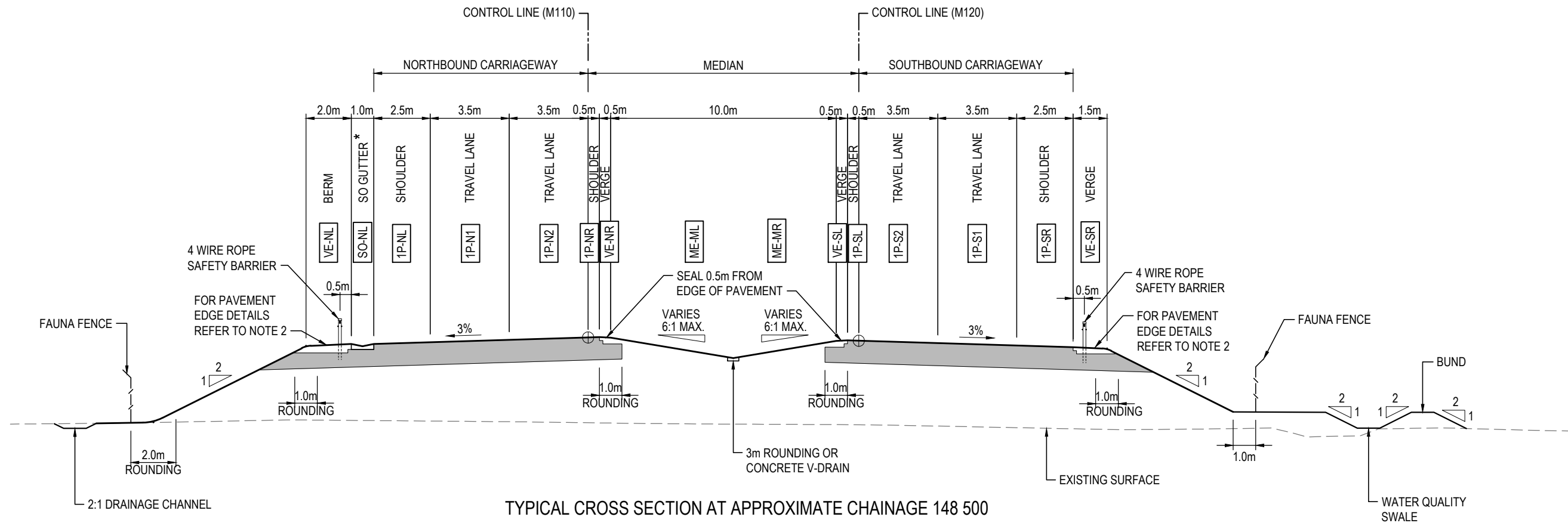
- FOR GENERAL NOTES REFER TO SHEET RA-D-10011.
- FOR TYPICAL MEDIAN AND PAVEMENT EDGE DETAILS REFER TO DESIGN LOT D-81-RV-01.
- FOR CATCH DRAIN, TABLE DRAIN, OPEN CHANNEL AND BENCH DRAIN DETAILS REFER TO D-81-DL-01 AND D-81-DL-02 DESIGN LOTS.
- FOR V-DRAIN AND OTHER ROAD FURNITURE DETAILS REFER TO D-81-RF-01 AND D-81-RF-02 DESIGN LOTS.
- FOR FENCING DETAILS REFER TO DESIGN LOT D-81-RE-01.

ACCEPTED FOR CONSTRUCTION

*Disclaimer: This information is to be used only for the purpose of inspecting fixing or varying road levels in accordance with Part 3 of the Roads Act 1993. In some locations the road configuration has been refined without impacting the road level.

DESIGN LOT CODE D-81-RA-01	DESIGN MODEL FILE(S) USED FOR DOCUMENTATION OF THIS DRAWING	PLOT DATE / TIME 20 October 2016 - 6:32 PM	PLOT BY Evans, Barrie	CLIENT NSW Transport Roads & Maritime Services	BALLINA SHIRE COUNCIL HW10 - PACIFIC HIGHWAY BROADWATER TO PIMLICO PORTION D ALIGNMENT AND EARTHWORKS - SOUTH TYPICAL CROSS SECTION	A3
AMENDMENT / REVISION DESCRIPTION ISSUED FOR CONSTRUCTION	WVR No. APPROVAL 0214 DW	SCALES ON A3 SIZE DRAWING 0 2 4 6 8 10 SCALE 1:200m	DRAWINGS / DESIGN PREPARED BY SMC SMC AUSTRALIA PTY LTD © ABN 47 065 475 149 LEVEL 5 20 BERRY STREET NORTH SYDNEY NSW 2060 PH 02 9925-5555 FAX 02 9925-5566	TITLE NAME DATE DRAWN DI WU 21.10.16 DRG CHECK KATRINA SIDRAK 21.10.16 DESIGN GRANT REYNOLDS 21.10.16 DESIGN CHECK SUE TAYLOR 21.10.16 DESIGN MNGR ROB HUNTER 21.10.16 PROJECT MNGR DANIEL WRIGHT 21.10.16	PREPARED FOR PACIFIC HIGHWAY OFFICE	RMS REGISTRATION No. DS2016/000619 SHEET No. 2 OF 7
CO-ORDINATE SYSTEM MGA ZONE 56	HEIGHT DATUM AHD	ISSUE STATUS CONSTRUCTION	EDMS No. SF2015/118045	SHEET No. RA-D-10052	ISSUE A	

MAY BE INCOMPLETE IF COPIED
 V:\Projects\1819\CADD\HW\GRA_Road_Alignment\W2B-SMC-D-PA-DRG-10053.dwg
 m ON A3 SIZE ORIGINAL



TYPICAL CROSS SECTION AT APPROXIMATE CHAINAGE 148 500
 DUAL CARRIAGEWAY HIGHWAY
 12m DEPRESSED MEDIAN FILL (>2.5m)
 * DENOTE SO GUTTER OR APPROVED EQUIVALENT

NOTES

- FOR GENERAL NOTES REFER TO SHEET RA-D-10011.
- FOR TYPICAL MEDIAN AND PAVEMENT EDGE DETAILS REFER TO DESIGN LOT D-81-RV-01.
- FOR CATCH DRAIN, TABLE DRAIN, OPEN CHANNEL AND BENCH DRAIN DETAILS REFER TO D-81-DL-01 AND D-81-DL-02 DESIGN LOTS.
- FOR V-DRAIN AND OTHER ROAD FURNITURE DETAILS REFER TO D-81-RF-01 AND D-81-RF-02 DESIGN LOTS.
- FOR FENCING DETAILS REFER TO DESIGN LOT D-81-RE-01.

B
 D-81-DL-01, D-81-DL-02

ACCEPTED FOR CONSTRUCTION

***Disclaimer:** This information is to be used only for the purpose of inspecting fixing or varying road levels in accordance with Part 3 of the Roads Act 1993. In some locations the road configuration has been refined without impacting the road level.

DESIGN LOT CODE D-81-RA-01		DESIGN MODEL FILE(S) USED FOR DOCUMENTATION OF THIS DRAWING		PLOT DATE / TIME 20 October 2016 - 6:32 PM		PLOT BY Evans, Barrie		CLIENT BALLINA SHIRE COUNCIL HW10 - PACIFIC HIGHWAY BROADWATER TO PIMLICO PORTION D ALIGNMENT AND EARTHWORKS - SOUTH TYPICAL CROSS SECTION		SHEET No. 3 OF 7	
AMENDMENT / REVISION DESCRIPTION ISSUED FOR CONSTRUCTION W2B-LLE-D-ZP-RF1-00196		WVR No. APPROVAL 0214 DW AR		SCALES ON A3 SIZE DRAWING 0 2 4 6 8 10 SCALE 1:200m		DRAWINGS / DESIGN PREPARED BY SMCEC		TITLE NAME DATE DRAWN DI WU 21.10.16 DRG CHECK KATRINA SIDRAK 21.10.16 DESIGN GRANT REYNOLDS 21.10.16 DESIGN CHECK SUE TAYLOR 21.10.16 DESIGN MNGR ROB HUNTER 21.10.16 PROJECT MNGR DANIEL WRIGHT 21.10.16		PREPARED FOR PACIFIC HIGHWAY OFFICE	
CO-ORDINATE SYSTEM MGA ZONE 56		HEIGHT DATUM AHD		SMC AUSTRALIA PTY LTD © ABN 47 065 475 149 LEVEL 5 20 BERRY STREET NORTH SYDNEY NSW 2060 PH 02 9925-5555 FAX 02 9925-5566		NSW Transport Roads & Maritime Services		RMS REGISTRATION No. DS2016/000619		ISSUE STATUS CONSTRUCTION	
								EDMS No. SF2015/118045		SHEET No. RA-D-10053	

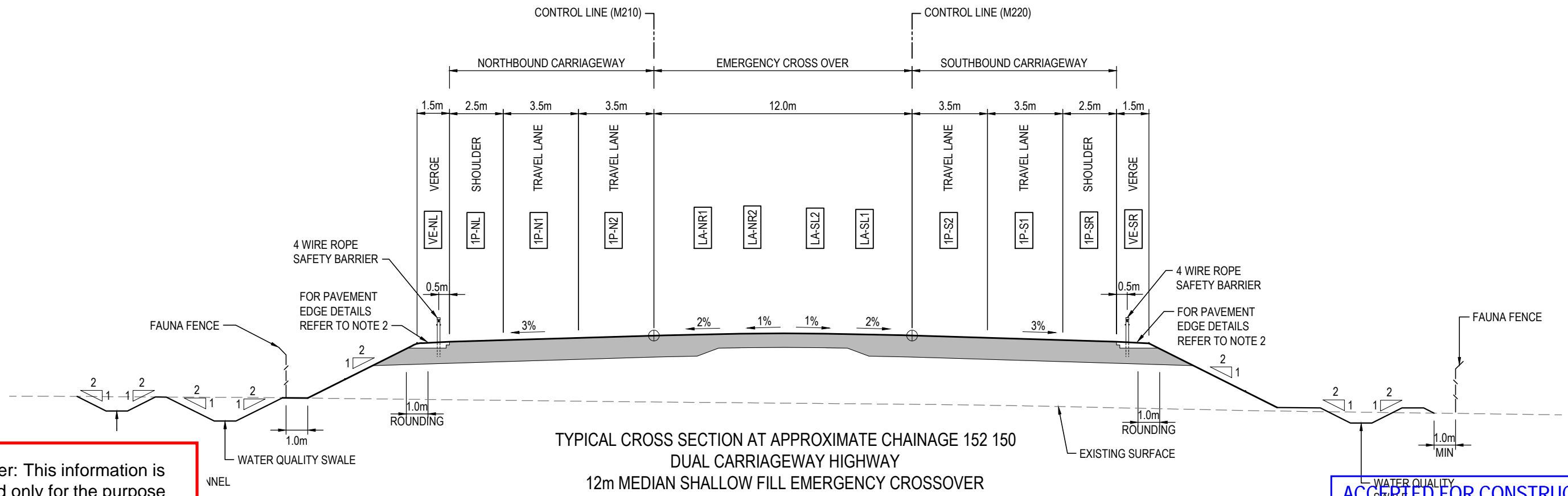
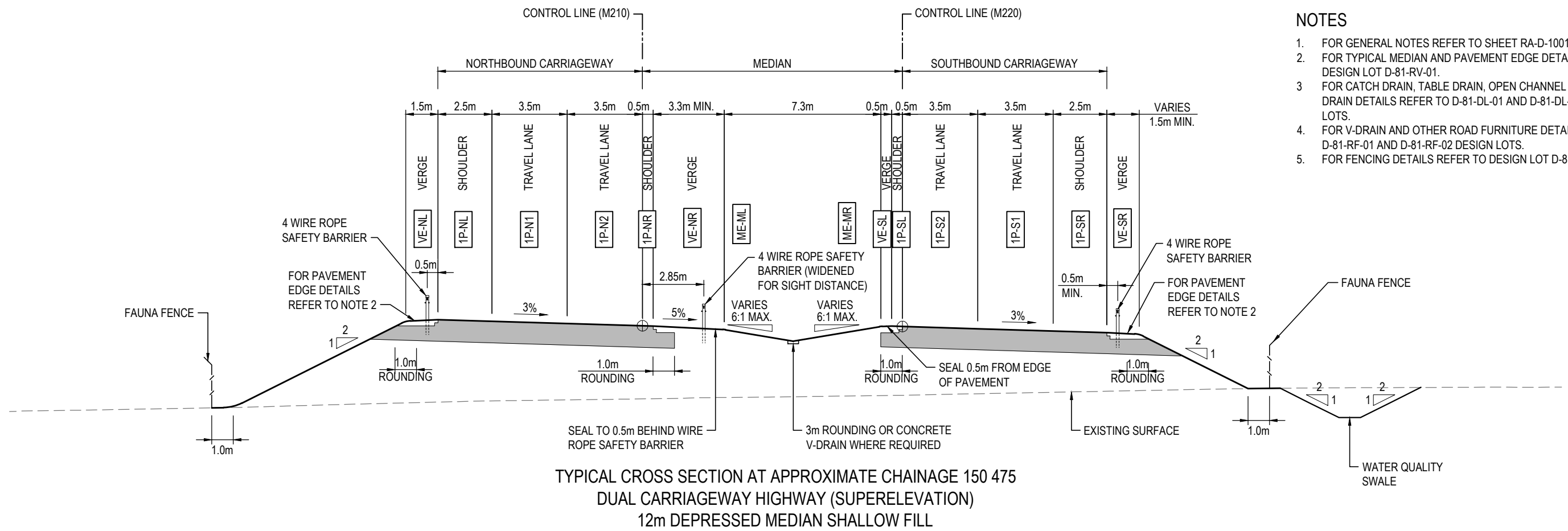
A3

PART

B

NOTES

1. FOR GENERAL NOTES REFER TO SHEET RA-D-10011.
2. FOR TYPICAL MEDIAN AND PAVEMENT EDGE DETAILS REFER TO DESIGN LOT D-81-RV-01.
3. FOR CATCH DRAIN, TABLE DRAIN, OPEN CHANNEL AND BENCH DRAIN DETAILS REFER TO D-81-DL-01 AND D-81-DL-02 DESIGN LOTS.
4. FOR V-DRAIN AND OTHER ROAD FURNITURE DETAILS REFER TO D-81-RF-01 AND D-81-RF-02 DESIGN LOTS.
5. FOR FENCING DETAILS REFER TO DESIGN LOT D-81-RE-01.



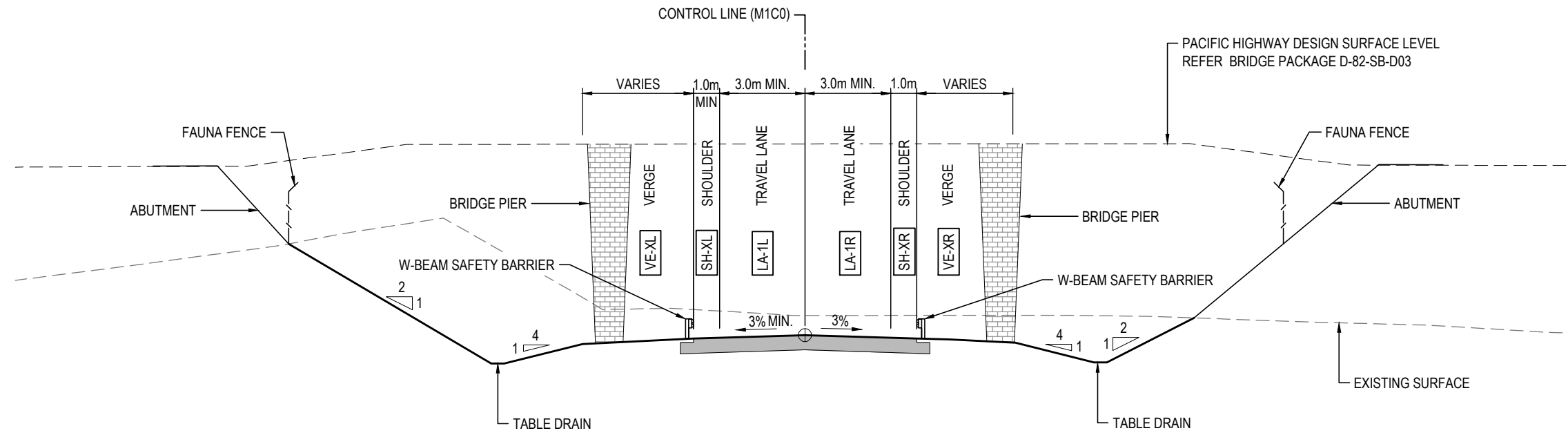
ACCEPTED FOR CONSTRUCTION

MAY BE INCOMPLETE IF COPIED

V:\Vest\Projects_A\30011819\CADD\HW\GRA_Road_Alignment\W2B-SMC-D-PA-DRG-10054.dwg

***Disclaimer:** This information is to be used only for the purpose of inspecting fixing or varying road levels in accordance with Part 3 of the Roads Act 1993. In some locations the road configuration has been refined without impacting the road level.

DESIGN LOT CODE D-81-RA-01	DESIGN MODEL FILE(S) USED FOR DOCUMENTATION OF THIS DRAWING	PLOT DATE / TIME 20 October 2016 - 6:32 PM	PLOT BY Evans, Barrie	CLIENT NSW Transport Roads & Maritime Services	BALLINA SHIRE COUNCIL HW10 - PACIFIC HIGHWAY BROADWATER TO PIMLICO PORTION D ALIGNMENT AND EARTHWORKS - SOUTH TYPICAL CROSS SECTION	A3
AMENDMENT / REVISION DESCRIPTION ISSUED FOR CONSTRUCTION	WVR No. APPROVAL 0214 DW	SCALES ON A3 SIZE DRAWING 0 2 4 6 8 10 SCALE 1:200m	DRAWINGS / DESIGN PREPARED BY SMC SMC AUSTRALIA PTY LTD © ABN 47 065 475 149 LEVEL 5 20 BERRY STREET NORTH SYDNEY NSW 2060 PH 02 9925-5555 FAX 02 9925-5566	TITLE NAME DATE DRAWN DI WU 21.10.16 DRG CHECK KATRINA SIDRAK 21.10.16 DESIGN GRANT REYNOLDS 21.10.16 DESIGN CHECK SUE TAYLOR 21.10.16 DESIGN MNGR ROB HUNTER 21.10.16 PROJECT MNGR DANIEL WRIGHT 21.10.16	PREPARED FOR PACIFIC HIGHWAY OFFICE	RMS REGISTRATION No. DS2016/000619
CO-ORDINATE SYSTEM MGA ZONE 56	HEIGHT DATUM AHD				ISSUE STATUS CONSTRUCTION	EDMS No. SF2015/118045
					SHEET No. RA-D-10054	ISSUE A



TYPICAL CROSS SECTION AT APPROXIMATE CHAINAGE 261
 OLD BAGOTVILLE ROAD (M1C0)
 AT UNDERPASS

MAY BE INCOMPLETE IF COPIED
 V:\Projects\1819\1819\CADD\H\GRA_Road_Alignment\W2B-SMC-D-PA-DRG-10071.dwg
 m ON A3 SIZE ORIGINAL

***Disclaimer:** This information is to be used only for the purpose of inspecting fixing or varying road levels in accordance with Part 3 of the Roads Act 1993. In some locations the road configuration has been refined without impacting the road level.

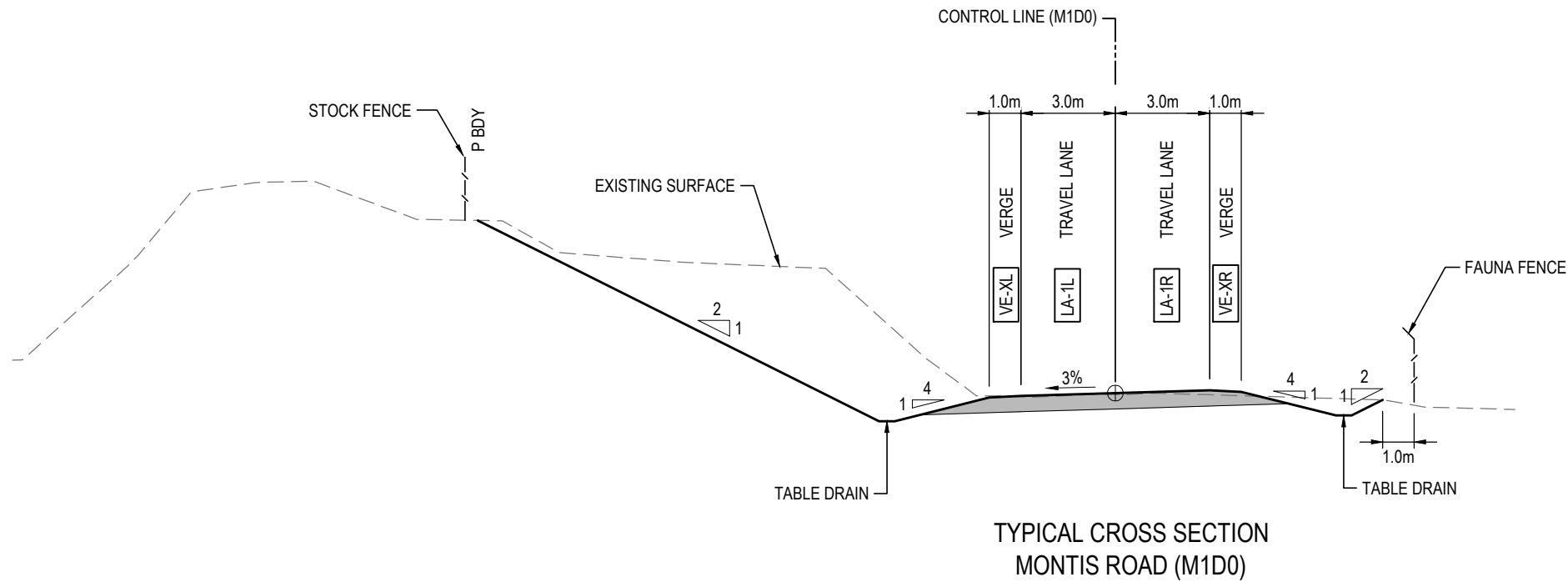
NOTES

- FOR GENERAL NOTES REFER TO SHEET RA-D-10011.
- FOR TYPICAL MEDIAN AND PAVEMENT EDGE DETAILS REFER TO DESIGN LOT D-81-RV-01.
- FOR CATCH DRAIN, TABLE DRAIN, OPEN CHANNEL AND BENCH DRAIN DETAILS REFER TO D-81-DL-01 AND D-81-DL-02 DESIGN LOTS.
- FOR V-DRAIN AND OTHER ROAD FURNITURE DETAILS REFER TO D-81-RF-01 AND D-81-RF-02 DESIGN LOTS.
- FOR FENCING DETAILS REFER TO DESIGN LOT D-81-RE-01.

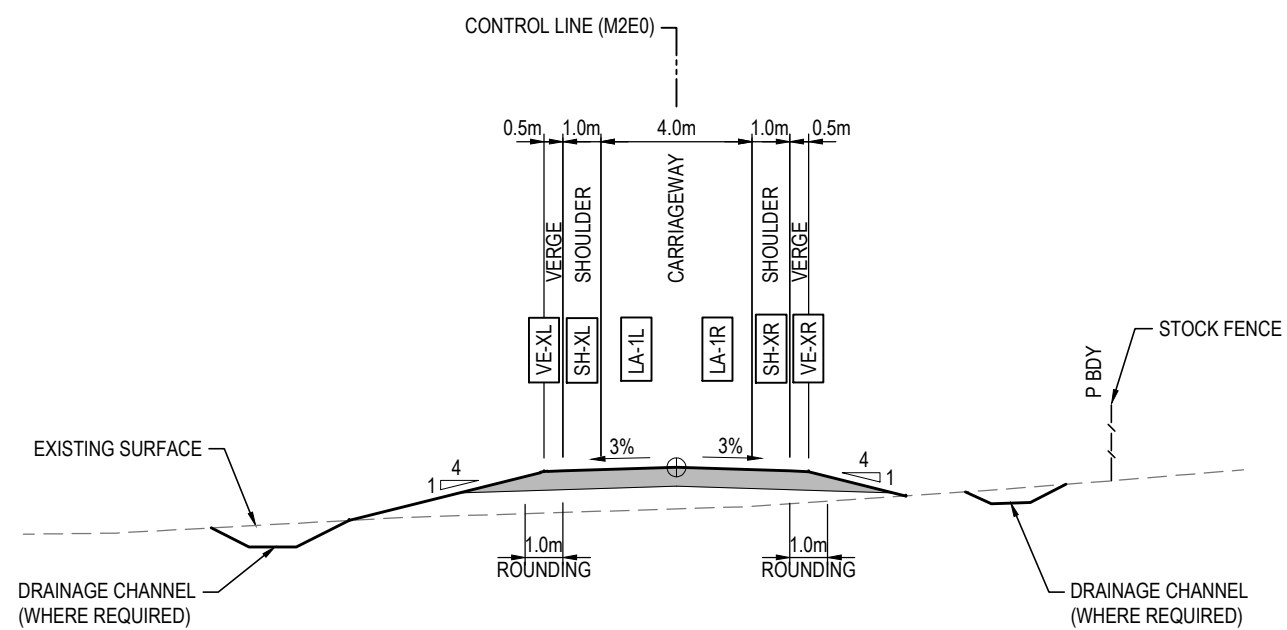
ACCEPTED FOR CONSTRUCTION

DESIGN LOT CODE D-81-RA-01		DESIGN MODEL FILE(S) USED FOR DOCUMENTATION OF THIS DRAWING		PLOT DATE / TIME 20 October 2016 - 6:32 PM		PLOT BY Evans, Barrie		CLIENT NSW Government Transport Roads & Maritime Services		BALLINA SHIRE COUNCIL HW10 - PACIFIC HIGHWAY BROADWATER TO PIMLICO PORTION D ALIGNMENT AND EARTHWORKS - SOUTH TYPICAL CROSS SECTION SHEET No. 5 OF 7		A3
AMENDMENT / REVISION DESCRIPTION ISSUED FOR CONSTRUCTION		WVR No. APPROVAL 0214 DW		SCALES ON A3 SIZE DRAWING 0 2 4 6 8 10 SCALE 1:200m		DRAWINGS / DESIGN PREPARED BY SMEC SMEC AUSTRALIA PTY LTD © ABN 47 065 475 149 LEVEL 5 20 BERRY STREET NORTH SYDNEY NSW 2060 PH 02 9925-5555 FAX 02 9925-5566		TITLE NAME DATE DRAWN DI WU 21.10.16 DRG CHECK KATRINA SIDRAK 21.10.16 DESIGN GRANT REYNOLDS 21.10.16 DESIGN CHECK SUE TAYLOR 21.10.16 DESIGN MNGR ROB HUNTER 21.10.16 PROJECT MNGR DANIEL WRIGHT 21.10.16		PREPARED FOR PACIFIC HIGHWAY OFFICE		RMS REGISTRATION No. DS2016/000619
CO-ORDINATE SYSTEM MGA ZONE 56		HEIGHT DATUM AHD		ISSUE STATUS CONSTRUCTION		EDMS No. SF2015/118045		SHEET No. RA-D-10071		ISSUE A		

MAY BE INCOMPLETE IF COPIED
 V:\Projects\1819\CADD\HW\RA_Road_Alignment\W2B-SMC-D-RA-DRG-10072.dwg
 m ON A3 SIZE ORIGINAL



TYPICAL CROSS SECTION
MONTIS ROAD (M1D0)



TYPICAL CROSS SECTION
THURGATES LANE (M2E0)

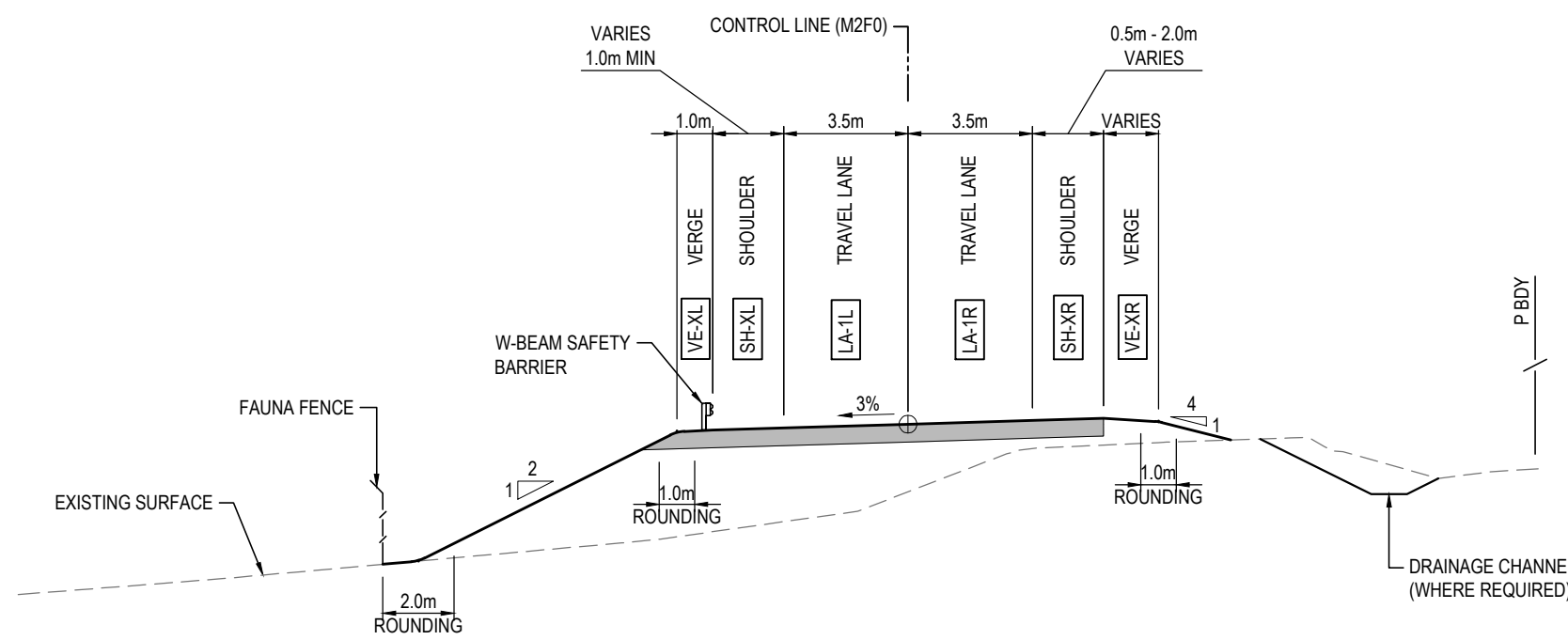
- NOTES**
- FOR GENERAL NOTES REFER TO SHEET RA-D-10011.
 - FOR TYPICAL MEDIAN AND PAVEMENT EDGE DETAILS REFER TO DESIGN LOT D-81-RV-01.
 - FOR CATCH DRAIN, TABLE DRAIN, OPEN CHANNEL AND BENCH DRAIN DETAILS REFER TO D-81-DL-01 AND D-81-DL-02 DESIGN LOTS.
 - FOR V-DRAIN AND OTHER ROAD FURNITURE DETAILS REFER TO D-81-RF-01 AND D-81-RF-02 DESIGN LOTS.
 - FOR FENCING DETAILS REFER TO DESIGN LOT D-81-RE-01.

ACCEPTED FOR CONSTRUCTION

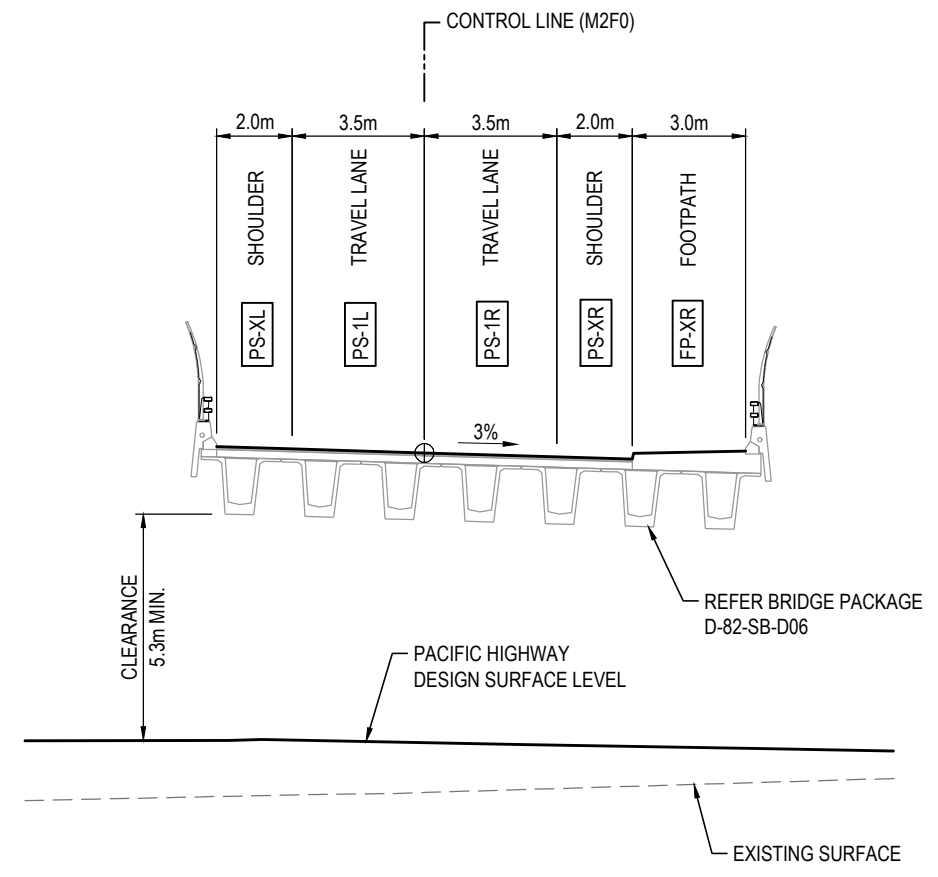
*Disclaimer: This information is to be used only for the purpose of inspecting fixing or varying road levels in accordance with Part 3 of the Roads Act 1993. In some locations the road configuration has been refined without impacting the road level.

	DESIGN LOT CODE D-81-RA-01	DESIGN MODEL FILE(S) USED FOR DOCUMENTATION OF THIS DRAWING		PLOT DATE / TIME 20 October 2016 - 6:32 PM	PLOT BY Evans, Barrie	CLIENT	A3
AMENDMENT / REVISION DESCRIPTION	WVR No. APPROVAL	SCALES ON A3 SIZE DRAWING		DRAWINGS / DESIGN PREPARED BY		Transport Roads & Maritime Services	BALLINA SHIRE COUNCIL HW10 - PACIFIC HIGHWAY BROADWATER TO PIMLICO PORTION D ALIGNMENT AND EARTHWORKS - SOUTH TYPICAL CROSS SECTION <small>SHEET No. 6 OF 7</small>
ISSUED FOR CONSTRUCTION	0214 DW			SMC AUSTRALIA PTY LTD <small>© ASN 47 065 475 149 LEVEL 5 20 BERRY STREET NORTH SYDNEY NSW 2060 PH 02 9925-5555 FAX 02 9925-5566</small>			
		CO-ORDINATE SYSTEM MGA ZONE 56		HEIGHT DATUM AHD		EDMS No. SF2015/118045	SHEET No. RA-D-10072 ISSUE A
				TITLE NAME DATE DRAWN DI WU 21.10.16 DRG CHECK KATRINA SIDRAK 21.10.16 DESIGN GRANT REYNOLDS 21.10.16 DESIGN CHECK SUE TAYLOR 21.10.16 DESIGN MNGR ROB HUNTER 21.10.16 PROJECT MNGR DANIEL WRIGHT 21.10.16			

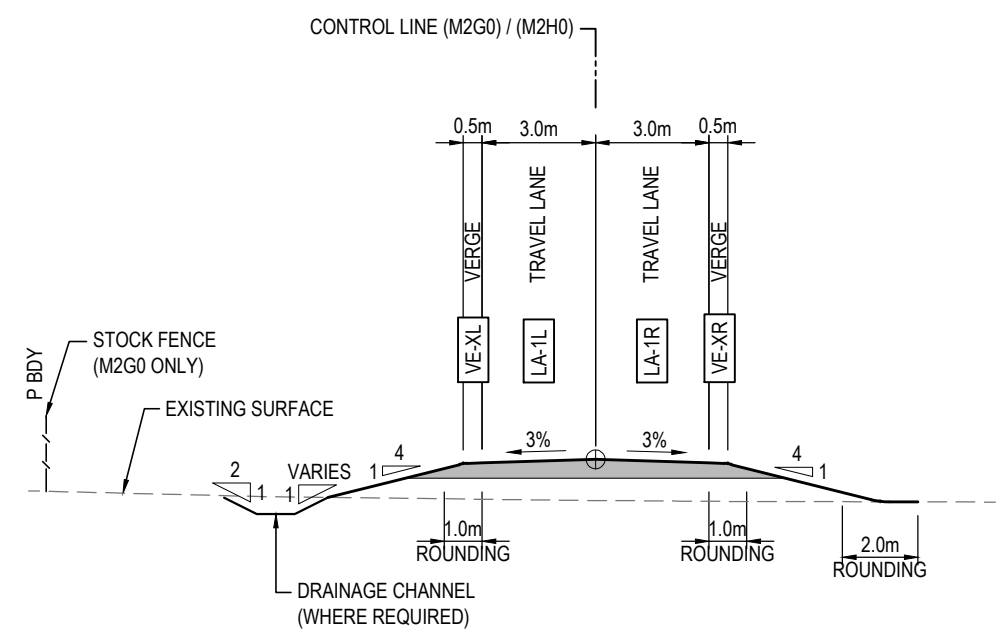
MAY BE INCOMPLETE IF COPIED
 V:\Projects\1819\CADD\H\RA_Road_Alignment\W2B-SMC-D-RA-DRG-10073.dwg
 m ON A3 SIZE ORIGINAL



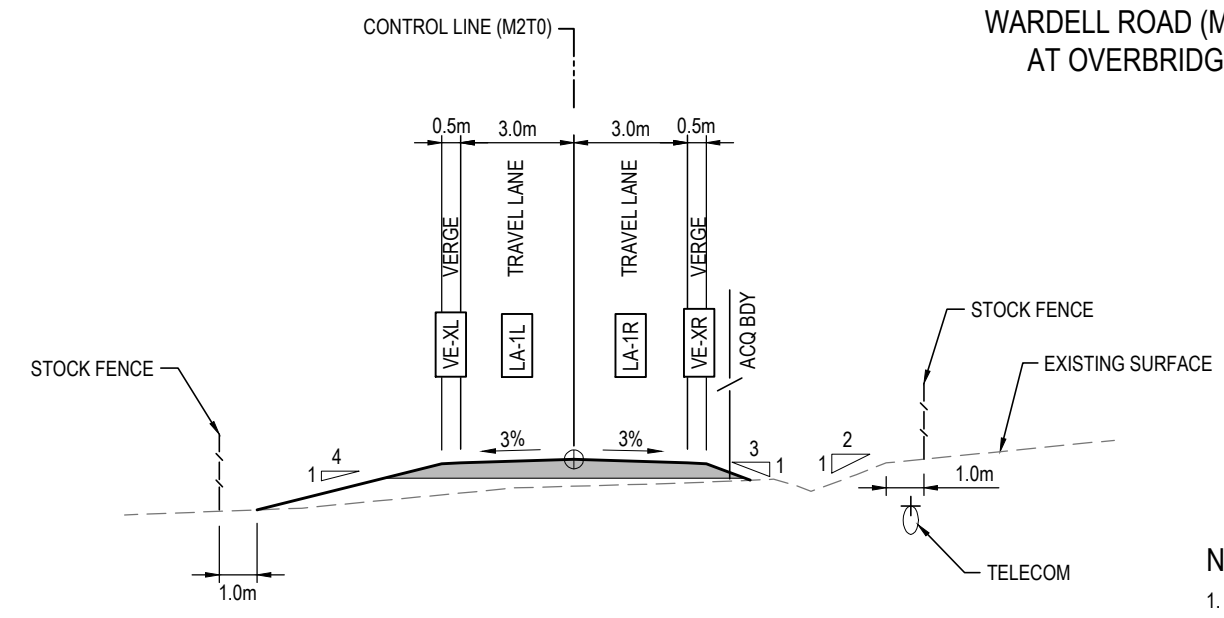
TYPICAL CROSS SECTION AT APPROXIMATE CHAINAGE 40 WARDELL ROAD (M2F0)



TYPICAL CROSS SECTION WARDELL ROAD (M2F0) AT OVERBRIDGE



TYPICAL CROSS SECTION UMLEY'S LANE NORTH CONNECTION (M2G0) UMLEY'S LANE SOUTH CONNECTION (M2H0)



TYPICAL CROSS SECTION HILLSIDE LANE (M2T0)

- NOTES**
- FOR GENERAL NOTES REFER TO SHEET RA-D-10011.
 - FOR TYPICAL MEDIAN AND PAVEMENT EDGE DETAILS REFER TO DESIGN LOT D-81-RV-01.
 - FOR CATCH DRAIN, TABLE DRAIN, OPEN CHANNEL AND BENCH DRAIN DETAILS REFER TO D-81-DL-01 AND D-81-DL-02 DESIGN LOTS.
 - FOR V-DRAIN AND OTHER ROAD FURNITURE DETAILS REFER TO D-81-RF-01 AND D-81-RF-02 DESIGN LOTS.
 - FOR FENCING DETAILS REFER TO DESIGN LOT D-81-RE-01.

ACCEPTED FOR CONSTRUCTION

*Disclaimer: This information is to be used only for the purpose of inspecting fixing or varying road levels in accordance with Part 3 of the Roads Act 1993. In some locations the road configuration has been refined without impacting the road level.

	DESIGN LOT CODE D-81-RA-01	DESIGN MODEL FILE(S) USED FOR DOCUMENTATION OF THIS DRAWING	PLOT DATE / TIME 20 October 2016 - 6:32 PM	PLOT BY Evans, Barrie	CLIENT	A3
AMENDMENT / REVISION DESCRIPTION ISSUED FOR CONSTRUCTION	WVR No. 0214 APPROVAL DW	SCALES ON A3 SIZE DRAWING SCALE 1:200m	DRAWINGS / DESIGN PREPARED BY SMC AUSTRALIA PTY LTD © ABN 47 065 475 149 LEVEL 5 20 BERRY STREET NORTH SYDNEY NSW 2060 PH 02 9925-5555 FAX 02 9925-5566		Transport Roads & Maritime Services BALLINA SHIRE COUNCIL HW10 - PACIFIC HIGHWAY BROADWATER TO PIMLICO PORTION D ALIGNMENT AND EARTHWORKS - SOUTH TYPICAL CROSS SECTION SHEET No. 7 OF 7	
			TITLE NAME DATE DRAWN DI WU 21.10.16 DRG CHECK KATRINA SIDRAK 21.10.16 DESIGN GRANT REYNOLDS 21.10.16 DESIGN CHECK SUE TAYLOR 21.10.16 DESIGN MNGR ROB HUNTER 21.10.16 PROJECT MNGR DANIEL WRIGHT 21.10.16		PREPARED FOR PACIFIC HIGHWAY OFFICE RMS REGISTRATION No. DS2016/000619 ISSUE STATUS CONSTRUCTION EDMS No. SF2015/118045 SHEET No. RA-D-10073 PART A	

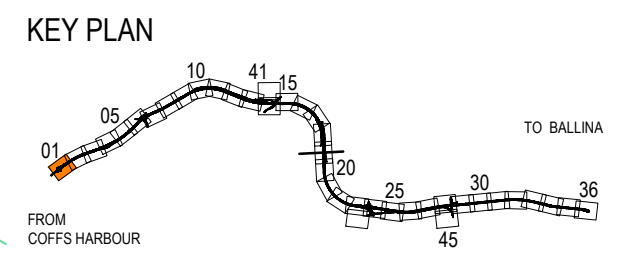
UTILITY INFORMATION SHOWN ON THE DRAWINGS DOES NOT DEPICT ANY MORE THAN THE PRESENCE OF A SERVICE, BASED ON AVAILABLE DOCUMENTARY EVIDENCE. THE PRESENCE OF A UTILITY SERVICE, ITS SIZE AND LOCATION SHOULD BE CONFIRMED BY FIELD INSPECTION, PRIOR TO THE COMMENCEMENT OF ROADWORKS AND THE RELEVANT UTILITY PLANS OBTAINED BY DIALLING 1100 OR FAX 1300 652 077 (DIAL BEFORE YOU DIG). CAUTION SHOULD BE EXERCISED WHEN WORKING IN THE VICINITY OF ALL UTILITY SERVICES.

- NOTE**
- FOR GENERAL NOTES REFER TO SHEET No. RA-D-10011.
 - FOR DRAINAGE DETAILS REFER DESIGN LOTS D-81-DL-01 AND D-81-DC-01.
 - FOR LONG SECTIONS REFER RA-D-10501 SERIES.
 - FOR CROSS SECTIONS REFER RA-D-11000 SERIES.

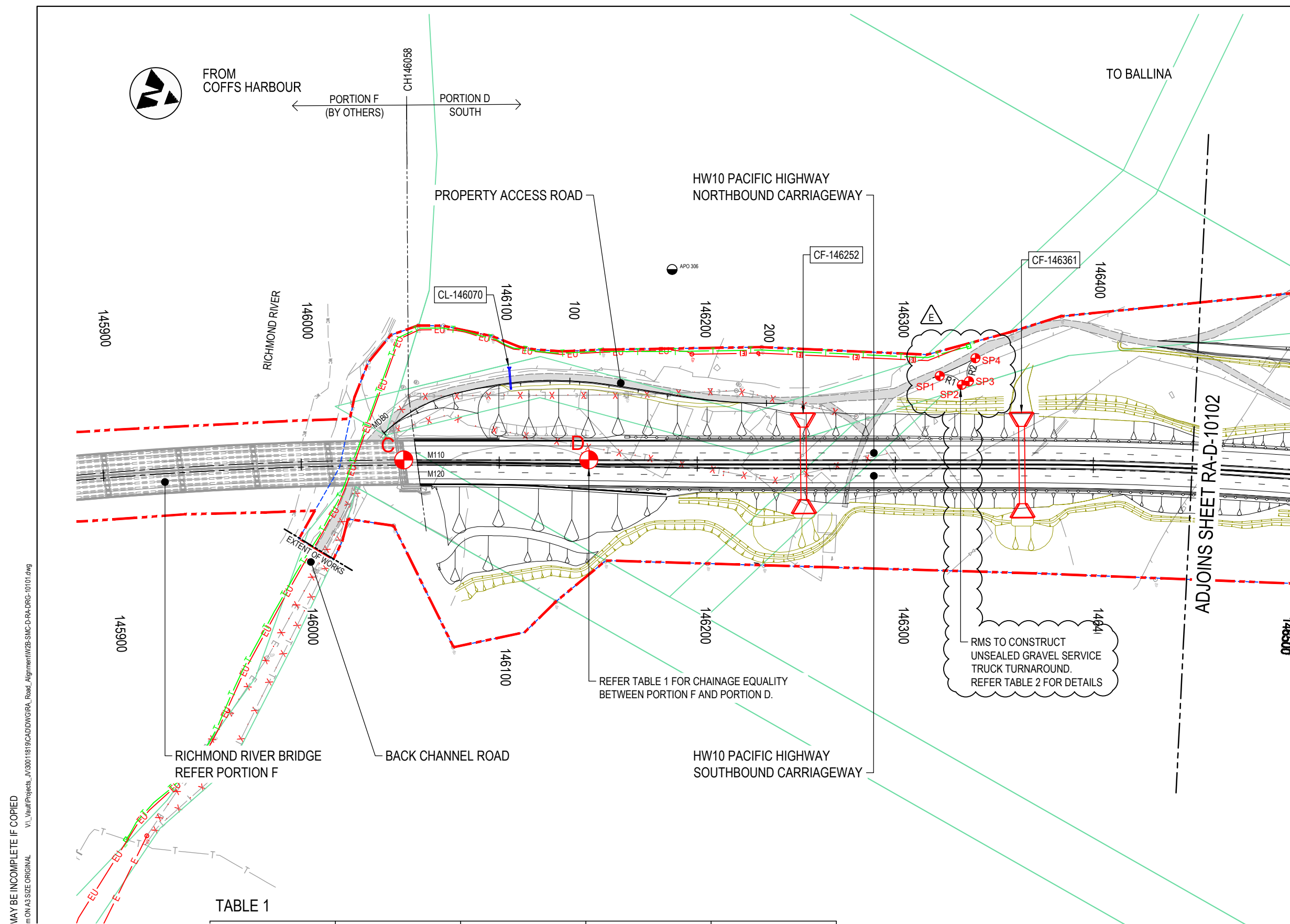
- LEGEND**
- APPROVED PROJECT BOUNDARY
 - PROPERTY ACQUISITION BOUNDARY
 - EXISTING CADASTRAL BOUNDARY
 - EXISTING
 - EXISTING ROAD / TRACK
 - CONTROL LINE
 - WIRE ROPE SAFETY BARRIER
 - W-BEAM SAFETY BARRIER
 - TYPE F SAFETY BARRIER
 - HEADLIGHT SCREEN PLANTING
 - DRAINAGE CHANNELS
 - AFFECTED PROPERTY OWNER
 - DEDICATED OR COMBINED DRAINAGE FAUNA STRUCTURE
 - DRAINAGE CULVERT
 - FUTURE REST AREAS
 - LANDSCAPED MOUND

TABLE 2

POINT	EASTING	NORTHING
SP1	542611.015	6792618.177
SP2	542611.320	6792630.162
SP3	542608.405	6792632.901
SP4	542596.313	6792631.966
RADIUS	R1	9.0m
	R2	9.0m



ACCEPTED FOR CONSTRUCTION



MAY BE INCOMPLETE IF COPIED
m:\on\43\size\original\VA_Vault\Projects_1\30011819\CADD\WG\RA_Road_Alignment\W2B-SMC-D-RA-MOD-10001.dwg

***Disclaimer:** This information is to be used only for the purpose of inspecting fixing or varying road levels in accordance with Part 3 of the Roads Act 1993. In some locations the road configuration has been refined without impacting the road level.

TABLE 1

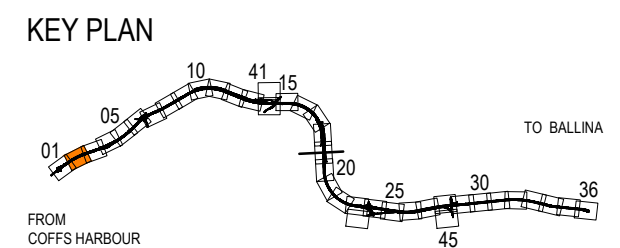
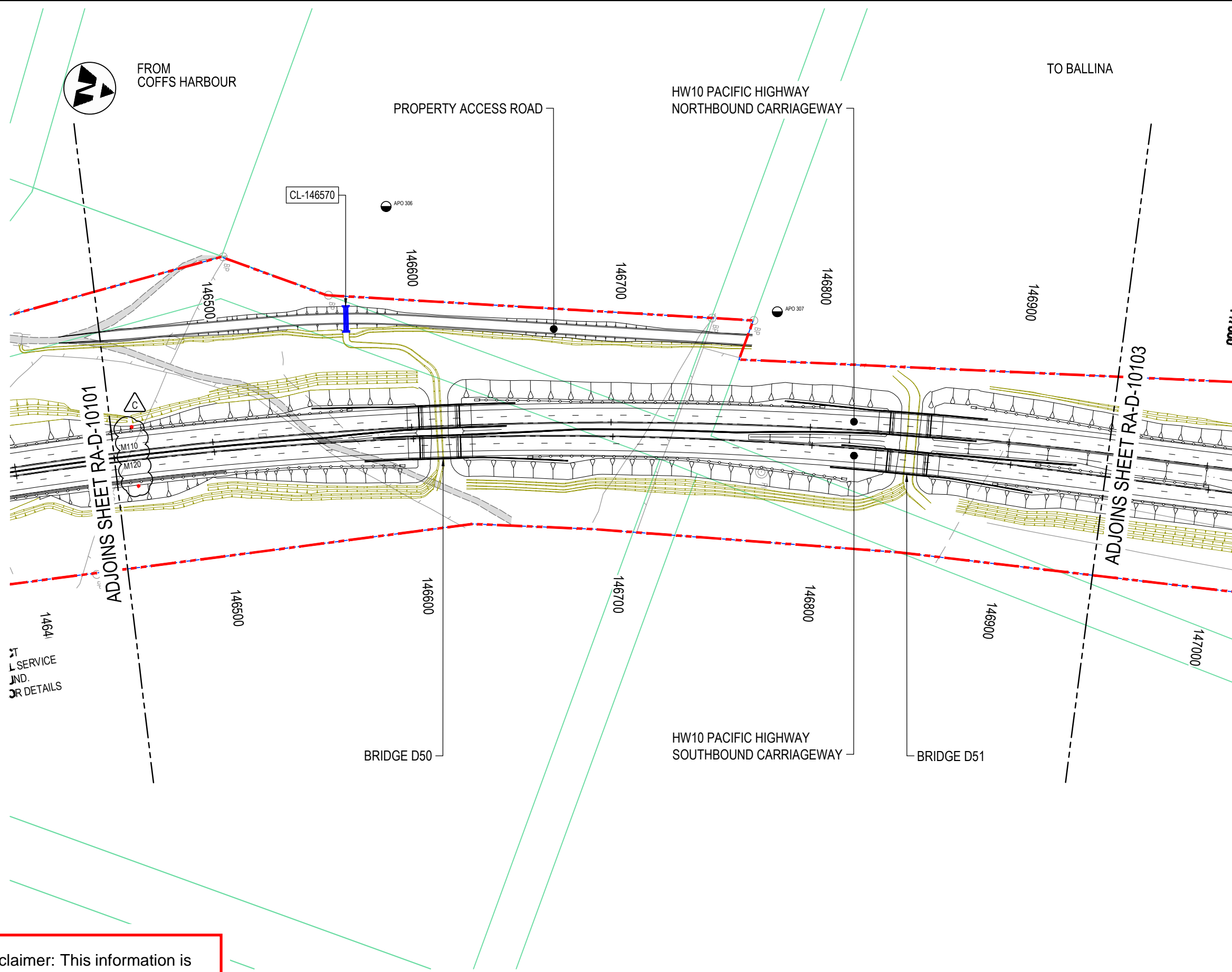
EASTING	NORTHING	PORTION D CHAINAGE (M110)	PORTION F CHAINAGE (M110) (FOR REFERENCE ONLY)
542744.851	6792379.150	146051.849	146043.054
542712.322	6792466.710	146145.257	146136.461

DESIGN LOT CODE D-81-RA-01		DESIGN MODEL FILE(S) USED FOR DOCUMENTATION OF THIS DRAWING W2B-SMC-D-RA-MOD-10001-G		PLOT DATE / TIME 07 February 2018 - 4:57 PM		PLOT BY David KELLY		CLIENT NSW Transport Roads & Maritime Services		BALLINA SHIRE COUNCIL HW10 - PACIFIC HIGHWAY BROADWATER TO PIMLICO PORTION D ALIGNMENT AND EARTHWORKS - SOUTH PLAN RMS REGISTRATION No. DS2016/000619		SHEET No. 1 OF 20	
AMENDMENT / REVISION DESCRIPTION		WVR No. APPROVAL		SCALES ON A3 SIZE DRAWING		DRAWINGS / DESIGN PREPARED BY		TITLE		NAME		DATE	
ISSUED FOR CONSTRUCTION		0214 DW		0 20 40 60 80 100		SMC AUSTRALIA PTY LTD		DRAWN		JENS LANGE		07.02.18	
RE-ISSUED FOR CONSTRUCTION		0349 DW		SCALE 1:2000m		© ABN 47 065 475 149		DRG CHECK		KATRINA SIDRAK		07.02.18	
FINAL DESIGN DOCUMENTATION - W2B-PC0-RF1-000548		0435 AH				LEVEL 5 20 BERRY STREET		DESIGN		GRANT REYNOLDS		07.02.18	
RE-ISSUED FOR CONSTRUCTION - W2B-PC0-RF1-000548		0467 AH				NORTH SYDNEY NSW 2060		DESIGN CHECK		SUE TAYLOR		07.02.18	
RE-ISSUED FOR CONSTRUCTION - W2B-PC0-D-ZP-RF1-00113		0479 AH				PH 02 9925-5555 FAX 02 9925-5566		DESIGN MNGR		ROB HUNTER		07.02.18	
RE-ISSUED FOR CONSTRUCTION - W2B-PC0-D-ZP-RF1-00113		0482 AH						PROJECT MNGR		DANIEL WRIGHT		07.02.18	
				CO-ORDINATE SYSTEM MGA ZONE 56		HEIGHT DATUM AHD		PREPARED FOR PACIFIC HIGHWAY OFFICE		EDMS No. SF2015/118045		SHEET No. RA-D-10101	
								ISSUE STATUS CONSTRUCTION		ISSUE E			

UTILITY INFORMATION SHOWN ON THE DRAWINGS DOES NOT DEPICT ANY MORE THAN THE PRESENCE OF A SERVICE, BASED ON AVAILABLE DOCUMENTARY EVIDENCE. THE PRESENCE OF A UTILITY SERVICE, ITS SIZE AND LOCATION SHOULD BE CONFIRMED BY FIELD INSPECTION, PRIOR TO THE COMMENCEMENT OF ROADWORKS AND THE RELEVANT UTILITY PLANS OBTAINED BY DIALLING 1100 OR FAX 1300 652 077 (DIAL BEFORE YOU DIG). CAUTION SHOULD BE EXERCISED WHEN WORKING IN THE VICINITY OF ALL UTILITY SERVICES.

- NOTE**
- FOR GENERAL NOTES REFER TO SHEET No. RA-D-10011.
 - FOR DRAINAGE DETAILS REFER DESIGN LOTS D-81-DL-01 AND D-81-DC-01.
 - FOR LONG SECTIONS REFER RA-D-10501 SERIES.
 - FOR CROSS SECTIONS REFER RA-D-11000 SERIES.

- LEGEND**
- APPROVED PROJECT BOUNDARY
 - PROPERTY ACQUISITION BOUNDARY
 - EXISTING CADASTRAL BOUNDARY
 - EXISTING
 - EXISTING ROAD / TRACK
 - CONTROL LINE
 - WIRE ROPE SAFETY BARRIER
 - W-BEAM SAFETY BARRIER
 - TYPE F SAFETY BARRIER
 - HEADLIGHT SCREEN PLANTING
 - DRAINAGE CHANNELS
 - AFFECTED PROPERTY OWNER
 - DEDICATED OR COMBINED DRAINAGE FAUNA STRUCTURE
 - DRAINAGE CULVERT
 - FUTURE REST AREAS
 - LANDSCAPED MOUND



ACCEPTED FOR CONSTRUCTION

MAY BE INCOMPLETE IF COPIED

***Disclaimer:** This information is to be used only for the purpose of inspecting fixing or varying road levels in accordance with Part 3 of the Roads Act 1993. In some locations the road configuration has been refined without impacting the road level.

DESIGN LOT CODE D-81-RA-01		DESIGN MODEL FILE(S) USED FOR DOCUMENTATION OF THIS DRAWING W2B-SMC-D-RA-MOD-10001-J		PLOT DATE / TIME 27 July 2018 - 10:04 AM		PLOT BY David KELLY		CLIENT NSW Transport Roads & Maritime Services		BALLINA SHIRE COUNCIL HW10 - PACIFIC HIGHWAY BROADWATER TO PIMLICO PORTION D ALIGNMENT AND EARTHWORKS - SOUTH PLAN RMS REGISTRATION No. DS2016/000619		SHEET No. 2 OF 20					
AMENDMENT / REVISION DESCRIPTION ISSUED FOR CONSTRUCTION RE-ISSUED FOR CONSTRUCTION RE-ISSUED FOR CONSTRUCTION - W2B-PC0-D-ZP-RF1-00109		WVR No. APPROVAL 0214 DW 0349 DW 0625 AH		SCALES ON A3 SIZE DRAWING 0 20 40 60 80 100 SCALE 1:2000m		DRAWINGS / DESIGN PREPARED BY SMEC SMEC AUSTRALIA PTY LTD © ABN 47 065 475 149 LEVEL 5 20 BERRY STREET NORTH SYDNEY NSW 2060 PH 02 9925-5555 FAX 02 9925-5566		TITLE NAME DATE DRAWN JENS LANGE 27.07.18 DRG CHECK DAVID KELLY 27.07.18 DESIGN GRANT REYNOLDS 27.07.18 DESIGN CHECK SUE TAYLOR 27.07.18 DESIGN MNGR ROB HUNTER 27.07.18 PROJECT MNGR DANIEL WRIGHT 27.07.18		PREPARED FOR PACIFIC HIGHWAY OFFICE		ISSUE STATUS CONSTRUCTION		EDMS No. SF2015/118045 SHEET No. RA-D-10102		ISSUE C	



FROM
COFFS HARBOUR

TO BALLINA

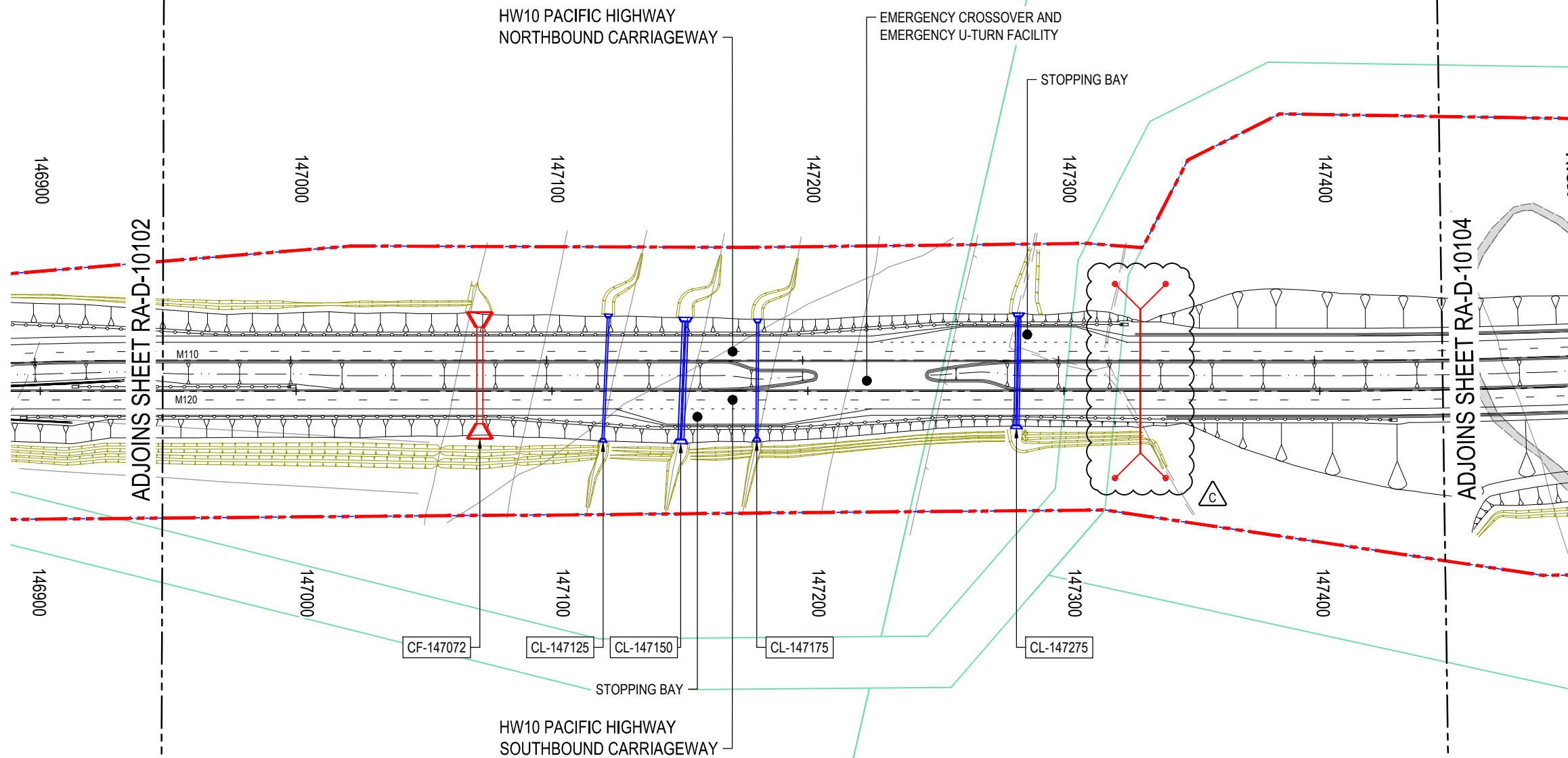
UTILITY INFORMATION SHOWN ON THE DRAWINGS DOES NOT DEPICT ANY MORE THAN THE PRESENCE OF A SERVICE, BASED ON AVAILABLE DOCUMENTARY EVIDENCE. THE PRESENCE OF A UTILITY SERVICE, ITS SIZE AND LOCATION SHOULD BE CONFIRMED BY FIELD INSPECTION, PRIOR TO THE COMMENCEMENT OF ROADWORKS AND THE RELEVANT UTILITY PLANS OBTAINED BY DIALLING 1100 OR FAX 1300 652 077 (DIAL BEFORE YOU DIG). CAUTION SHOULD BE EXERCISED WHEN WORKING IN THE VICINITY OF ALL UTILITY SERVICES.

NOTE

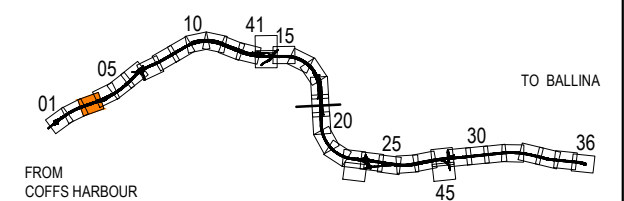
1. FOR GENERAL NOTES REFER TO SHEET No. RA-D-10011.
2. FOR DRAINAGE DETAILS REFER DESIGN LOTS D-81-DL-01 AND D-81-DC-01.
3. FOR LONG SECTIONS REFER RA-D-10501 SERIES.
4. FOR CROSS SECTIONS REFER RA-D-11000 SERIES.

LEGEND

- APPROVED PROJECT BOUNDARY
- PROPERTY ACQUISITION BOUNDARY
- EXISTING CADASTRAL BOUNDARY
- EXISTING
- EXISTING ROAD / TRACK
- CONTROL LINE
- WIRE ROPE SAFETY BARRIER
- W-BEAM SAFETY BARRIER
- TYPE F SAFETY BARRIER
- HEADLIGHT SCREEN PLANTING
- DRAINAGE CHANNELS
- AFFECTED PROPERTY OWNER
- DEDICATED OR COMBINED DRAINAGE FAUNA STRUCTURE
- DRAINAGE CULVERT
- FUTURE REST AREAS
- LANDSCAPED MOUND



KEY PLAN



ACCEPTED FOR CONSTRUCTION

***Disclaimer:** This information is to be used only for the purpose of inspecting fixing or varying road levels in accordance with Part 3 of the Roads Act 1993. In some locations the road configuration has been refined without impacting the road level.

DESIGN LOT CODE D-81-RA-01		DESIGN MODEL FILE(S) USED FOR DOCUMENTATION OF THIS DRAWING W2B-SMC-D-RA-MOD-10001-J		PLOT DATE / TIME 17 July 2018 - 4:57 PM		PLOT BY David KELLY		CLIENT Transport Roads & Maritime Services		BALLINA SHIRE COUNCIL HW10 - PACIFIC HIGHWAY BROADWATER TO PIMLICO PORTION D ALIGNMENT AND EARTHWORKS - SOUTH PLAN RMS REGISTRATION No. DS2016/000619		A3
AMENDMENT / REVISION DESCRIPTION ISSUED FOR CONSTRUCTION RE-ISSUED FOR CONSTRUCTION RE-ISSUED FOR CONSTRUCTION - W2B-PC0-D-ZP-RF1-00109		WVR No. APPROVAL 0214 DW 0349 DW 0620 AH		SCALES ON A3 SIZE DRAWING 0 20 40 60 80 100 SCALE 1:2000m		DRAWINGS / DESIGN PREPARED BY SMC AUSTRALIA PTY LTD © ABN 47 065 475 149 LEVEL 5 20 BERRY STREET NORTH SYDNEY NSW 2060 PH 02 9925-5555 FAX 02 9925-5566		TITLE NAME DATE DRAWN JENS LANGE 17.07.18 DRG CHECK DAVID KELLY 17.07.18 DESIGN GRANT REYNOLDS 17.07.18 DESIGN CHECK SUE TAYLOR 17.07.18 DESIGN MNGR ROB HUNTER 17.07.18 PROJECT MNGR DANIEL WRIGHT 17.07.18		PREPARED FOR PACIFIC HIGHWAY OFFICE		SHEET No. 3 OF 20
CO-ORDINATE SYSTEM MGA ZONE 56		HEIGHT DATUM AHD		ISSUE STATUS CONSTRUCTION		EDMS No. SF2015/118045		SHEET No. RA-D-10103		ISSUE C		

MAY BE INCOMPLETE IF COPIED
m:\ON\A3 SIZE ORIGINAL
V:\Vault\Projects_A\30011819\CADD\WGSR\Road_Alignment\W2B-SMC-D-RA-DRG-10103.dwg



FROM
COFFS HARBOUR

TO BALLINA

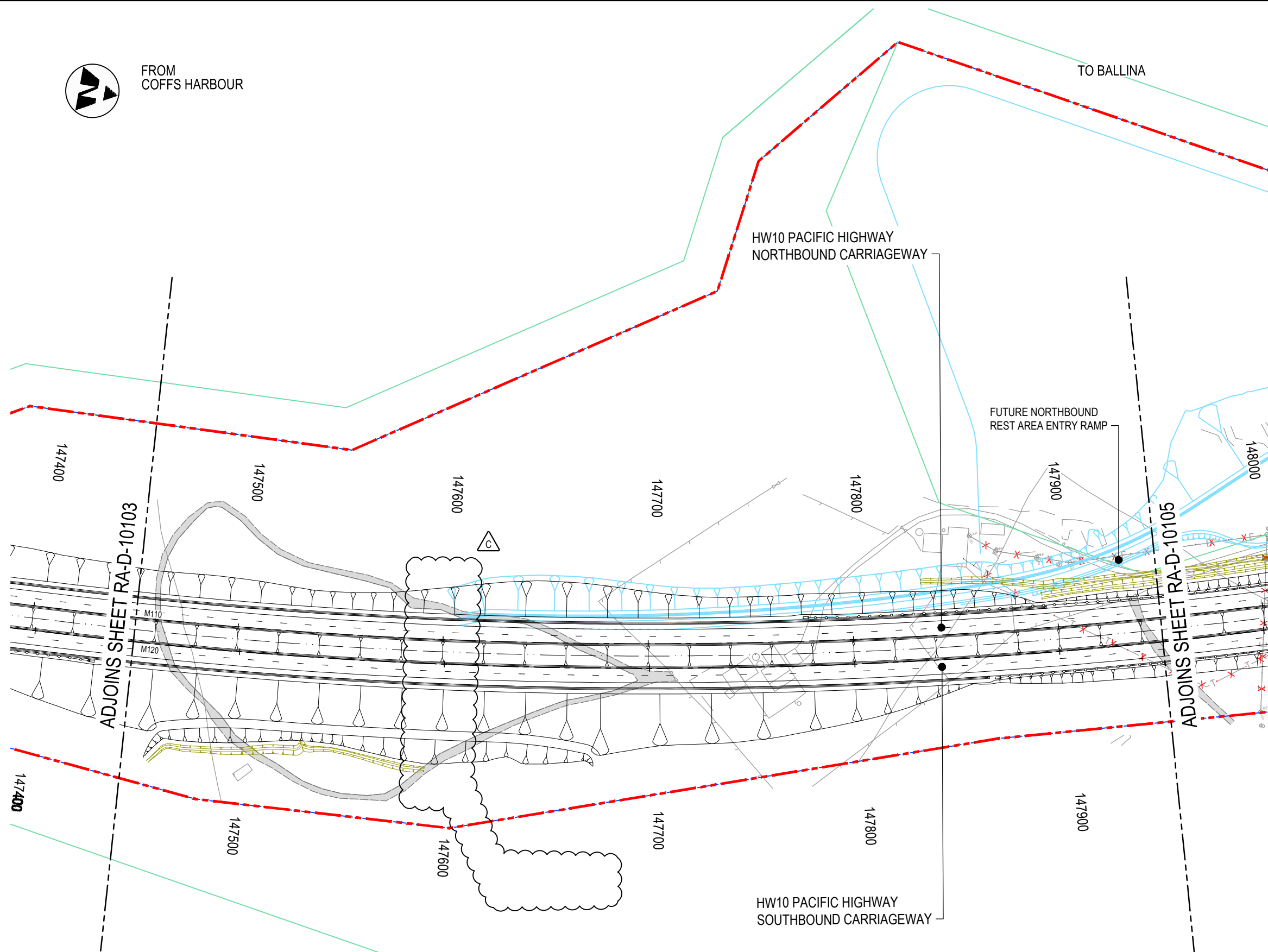
UTILITY INFORMATION SHOWN ON THE DRAWINGS DOES NOT DEPICT ANY MORE THAN THE PRESENCE OF A SERVICE, BASED ON AVAILABLE DOCUMENTARY EVIDENCE. THE PRESENCE OF A UTILITY SERVICE, ITS SIZE AND LOCATION SHOULD BE CONFIRMED BY FIELD INSPECTION, PRIOR TO THE COMMENCEMENT OF ROADWORKS AND THE RELEVANT UTILITY PLANS OBTAINED BY DIALLING 1100 OR FAX 1300 652 077 (DIAL BEFORE YOU DIG). CAUTION SHOULD BE EXERCISED WHEN WORKING IN THE VICINITY OF ALL UTILITY SERVICES.

NOTE

1. FOR GENERAL NOTES REFER TO SHEET No. RA-D-10011.
2. FOR DRAINAGE DETAILS REFER DESIGN LOTS D-81-DL-01 AND D-81-DC-01.
3. FOR LONG SECTIONS REFER RA-D-10501 SERIES.
4. FOR CROSS SECTIONS REFER RA-D-11000 SERIES.

LEGEND

- APPROVED PROJECT BOUNDARY
- PROPERTY ACQUISITION BOUNDARY
- EXISTING CADASTRAL BOUNDARY
- EXISTING
- EXISTING ROAD / TRACK
- CONTROL LINE
- WIRE ROPE SAFETY BARRIER
- W-BEAM SAFETY BARRIER
- TYPE F SAFETY BARRIER
- HEADLIGHT SCREEN PLANTING
- DRAINAGE CHANNELS
- AFFECTED PROPERTY OWNER
- DEDICATED OR COMBINED DRAINAGE FAUNA STRUCTURE
- DRAINAGE CULVERT
- FUTURE REST AREAS
- LANDSCAPED MOUND

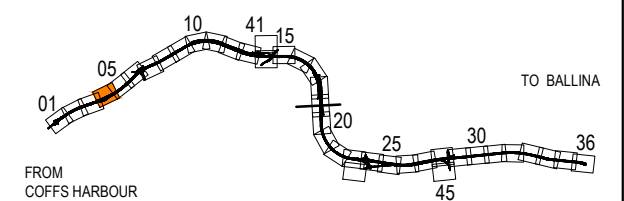


FUTURE NORTHBOUND REST AREA ENTRY RAMP

HW10 PACIFIC HIGHWAY NORTHBOUND CARRIAGEWAY

HW10 PACIFIC HIGHWAY SOUTHBOUND CARRIAGEWAY

KEY PLAN



FROM
COFFS HARBOUR

TO BALLINA

ACCEPTED FOR CONSTRUCTION

***Disclaimer:** This information is to be used only for the purpose of inspecting fixing or varying road levels in accordance with Part 3 of the Roads Act 1993. In some locations the road configuration has been refined without impacting the road level.

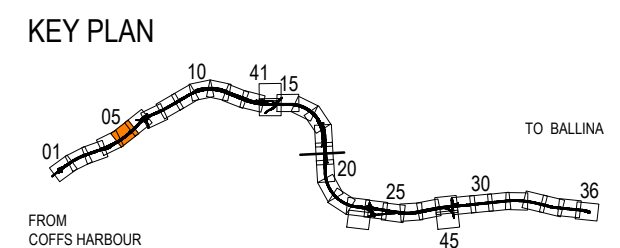
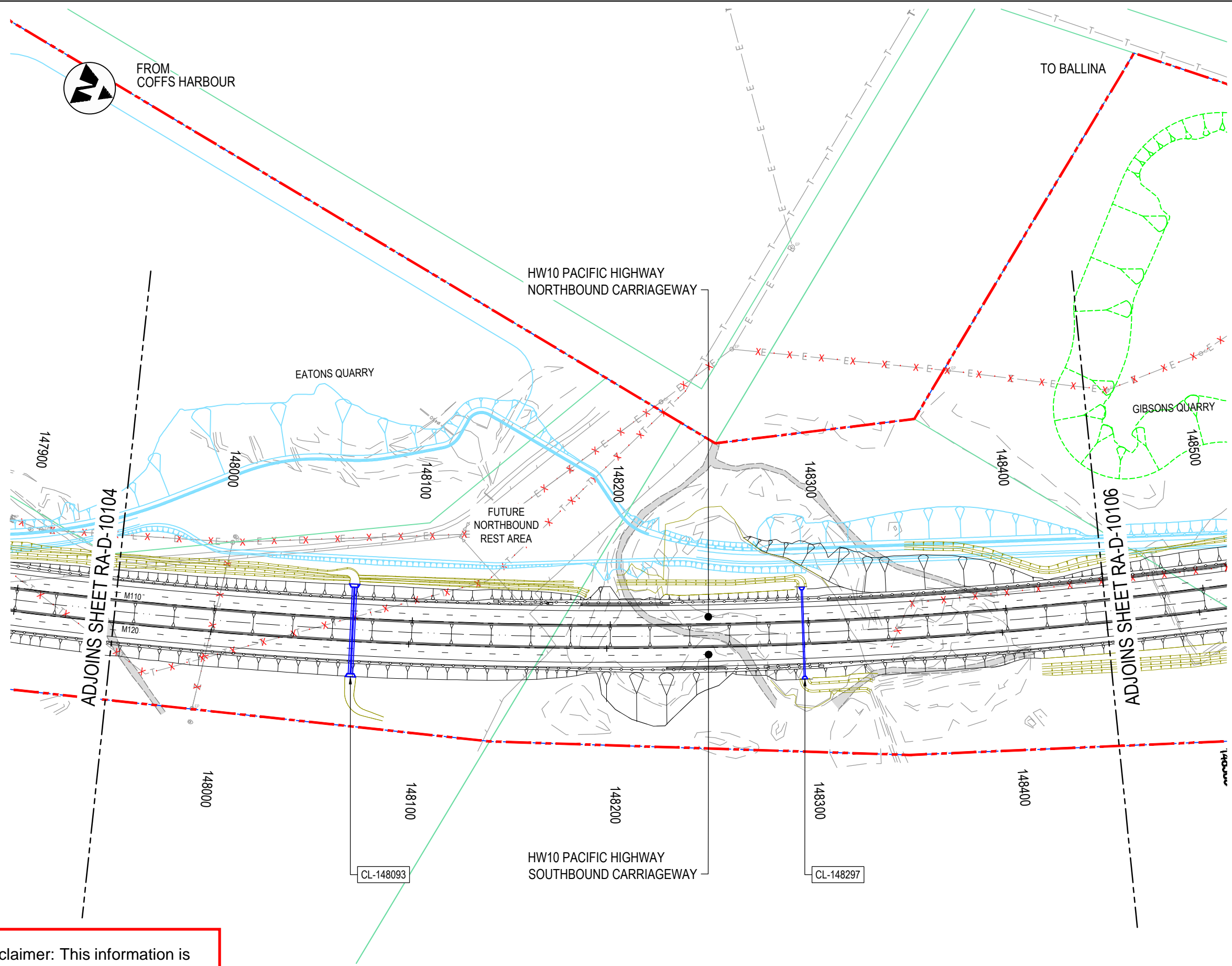
DESIGN LOT CODE D-81-RA-01		DESIGN MODEL FILE(S) USED FOR DOCUMENTATION OF THIS DRAWING W2B-SMC-D-RA-MOD-10001-J		PLOT DATE / TIME 17 July 2018 - 4:58 PM		PLOT BY David KELLY		CLIENT Transport Roads & Maritime Services		BALLINA SHIRE COUNCIL HW10 - PACIFIC HIGHWAY BROADWATER TO PIMLICO PORTION D ALIGNMENT AND EARTHWORKS - SOUTH PLAN RMS REGISTRATION No. DS2016/000619		SHEET No. 4 OF 20			
AMENDMENT / REVISION DESCRIPTION ISSUED FOR CONSTRUCTION RE-ISSUED FOR CONSTRUCTION RE-ISSUED FOR CONSTRUCTION - W2B-PC0-D-ZP-RFI-00109		WVR No. APPROVAL 0214 DW 0349 DW 0620 AH		SCALES ON A3 SIZE DRAWING 0 20 40 60 80 100 SCALE 1:2000m		DRAWINGS / DESIGN PREPARED BY SMC AUSTRALIA PTY LTD © ABN 47 065 475 149 LEVEL 5 20 BERRY STREET NORTH SYDNEY NSW 2060 PH 02 9925-5555 FAX 02 9925-5566		TITLE NAME DATE DRAWN JENS LANGE 17.07.18 DRG CHECK DAVID KELLY 17.07.18 DESIGN GRANT REYNOLDS 17.07.18 DESIGN CHECK SUE TAYLOR 17.07.18 DESIGN MNGR ROB HUNTER 17.07.18 PROJECT MNGR DANIEL WRIGHT 17.07.18		PREPARED FOR PACIFIC HIGHWAY OFFICE		ISSUE STATUS CONSTRUCTION		EDMS No. SHEET No. ISSUE SF2015/118045 RA-D-10104 C	

MAY BE INCOMPLETE IF COPIED
m:\ON\A3 SIZE ORIGINAL
V:_Vault\Projects_A\30011819\CADD\WG\RA_Road_Alignment\W2B-SMC-D-RA-DRG-10104.dwg

UTILITY INFORMATION SHOWN ON THE DRAWINGS DOES NOT DEPICT ANY MORE THAN THE PRESENCE OF A SERVICE, BASED ON AVAILABLE DOCUMENTARY EVIDENCE. THE PRESENCE OF A UTILITY SERVICE, ITS SIZE AND LOCATION SHOULD BE CONFIRMED BY FIELD INSPECTION, PRIOR TO THE COMMENCEMENT OF ROADWORKS AND THE RELEVANT UTILITY PLANS OBTAINED BY DIALLING 1100 OR FAX 1300 652 077 (DIAL BEFORE YOU DIG). CAUTION SHOULD BE EXERCISED WHEN WORKING IN THE VICINITY OF ALL UTILITY SERVICES.

- NOTE**
- FOR GENERAL NOTES REFER TO SHEET No. RA-D-10011.
 - FOR DRAINAGE DETAILS REFER DESIGN LOTS D-81-DL-01 AND D-81-DC-01.
 - FOR LONG SECTIONS REFER RA-D-10501 SERIES.
 - FOR CROSS SECTIONS REFER RA-D-11000 SERIES.

- LEGEND**
- APPROVED PROJECT BOUNDARY
 - PROPERTY ACQUISITION BOUNDARY
 - EXISTING CADASTRAL BOUNDARY
 - EXISTING
 - EXISTING ROAD / TRACK
 - CONTROL LINE
 - WIRE ROPE SAFETY BARRIER
 - W-BEAM SAFETY BARRIER
 - TYPE F SAFETY BARRIER
 - HEADLIGHT SCREEN PLANTING
 - DRAINAGE CHANNELS
 - AFFECTED PROPERTY OWNER
 - DEDICATED OR COMBINED DRAINAGE FAUNA STRUCTURE
 - DRAINAGE CULVERT
 - FUTURE REST AREAS
 - LANDSCAPED MOUND



ACCEPTED FOR CONSTRUCTION

MAY BE INCOMPLETE IF COPIED
V:_Vault\Projects_0130011819\CADD\HW10_Pacific_Highway\Road_Alignment\W2B-SMC-D-RA-DRG-10105.dwg

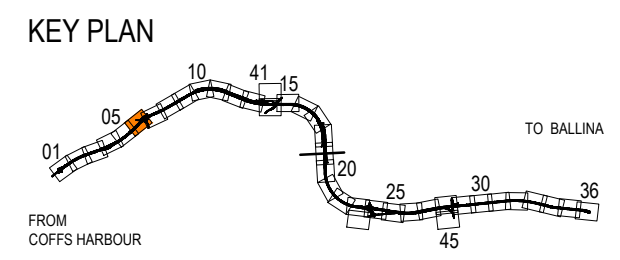
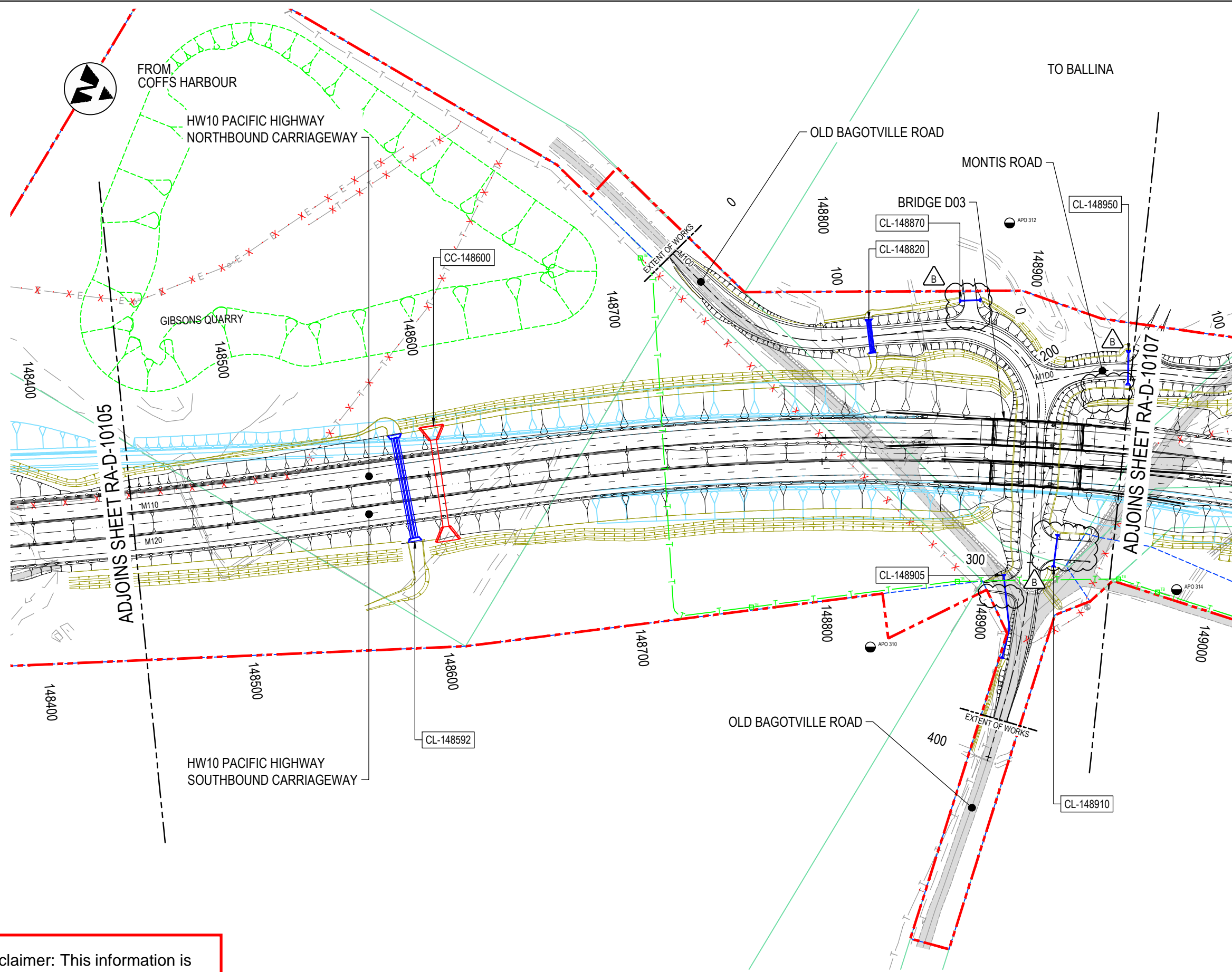
***Disclaimer:** This information is to be used only for the purpose of inspecting fixing or varying road levels in accordance with Part 3 of the Roads Act 1993. In some locations the road configuration has been refined without impacting the road level.

DESIGN LOT CODE D-81-RA-01		DESIGN MODEL FILE(S) USED FOR DOCUMENTATION OF THIS DRAWING W2B-SMC-D-RA-MOD-10001-E		PLOT DATE / TIME 22 February 2017 - 12:32 PM		PLOT BY Sidrak, Katrina		CLIENT NSW Transport Roads & Maritime Services		BALLINA SHIRE COUNCIL HW10 - PACIFIC HIGHWAY BROADWATER TO PIMLICO PORTION D ALIGNMENT AND EARTHWORKS - SOUTH PLAN RMS REGISTRATION No. DS2016/000619		SHEET No. 5 OF 20 PART			
AMENDMENT / REVISION DESCRIPTION ISSUED FOR CONSTRUCTION RE-ISSUED FOR CONSTRUCTION		WVR No. APPROVAL 0214 DW 0349 DW		SCALES ON A3 SIZE DRAWING 0 20 40 60 80 100 SCALE 1:2000m		DRAWINGS / DESIGN PREPARED BY SMC AUSTRALIA PTY LTD © ABN 47 065 475 149 LEVEL 5 20 BERRY STREET NORTH SYDNEY NSW 2060 PH 02 9925-5555 FAX 02 9925-5566		TITLE NAME DATE DRAWN JENS LANGE 22.02.17 DRG CHECK KATRINA SIDRAK 22.02.17 DESIGN GRANT REYNOLDS 22.02.17 DESIGN CHECK SUE TAYLOR 22.02.17 DESIGN MNGR ROB HUNTER 22.02.17 PROJECT MNGR DANIEL WRIGHT 22.02.17		PREPARED FOR PACIFIC HIGHWAY OFFICE		ISSUE STATUS CONSTRUCTION		EDMS No. SHEET No. ISSUE SF2015/118045 RA-D-10105 B	

UTILITY INFORMATION SHOWN ON THE DRAWINGS DOES NOT DEPICT ANY MORE THAN THE PRESENCE OF A SERVICE, BASED ON AVAILABLE DOCUMENTARY EVIDENCE. THE PRESENCE OF A UTILITY SERVICE, ITS SIZE AND LOCATION SHOULD BE CONFIRMED BY FIELD INSPECTION, PRIOR TO THE COMMENCEMENT OF ROADWORKS AND THE RELEVANT UTILITY PLANS OBTAINED BY DIALLING 1100 OR FAX 1300 652 077 (DIAL BEFORE YOU DIG). CAUTION SHOULD BE EXERCISED WHEN WORKING IN THE VICINITY OF ALL UTILITY SERVICES.

- NOTE**
- FOR GENERAL NOTES REFER TO SHEET No. RA-D-10011.
 - FOR DRAINAGE DETAILS REFER DESIGN LOTS D-81-DL-01 AND D-81-DC-01.
 - FOR LONG SECTIONS REFER RA-D-10501 SERIES.
 - FOR CROSS SECTIONS REFER RA-D-11000 SERIES.

- LEGEND**
- APPROVED PROJECT BOUNDARY
 - PROPERTY ACQUISITION BOUNDARY
 - EXISTING CADASTRAL BOUNDARY
 - EXISTING
 - EXISTING ROAD / TRACK
 - CONTROL LINE
 - WIRE ROPE SAFETY BARRIER
 - W-BEAM SAFETY BARRIER
 - TYPE F SAFETY BARRIER
 - HEADLIGHT SCREEN PLANTING
 - DRAINAGE CHANNELS
 - AFFECTED PROPERTY OWNER
 - DEDICATED OR COMBINED DRAINAGE FAUNA STRUCTURE
 - DRAINAGE CULVERT
 - FUTURE REST AREAS
 - LANDSCAPED MOUND



ACCEPTED FOR CONSTRUCTION

MAY BE INCOMPLETE IF COPIED
V:\Projects\1819\CADD\HW10\RA_Road_Alignment\W2B-SMC-D-RA-DRG-10106.dwg

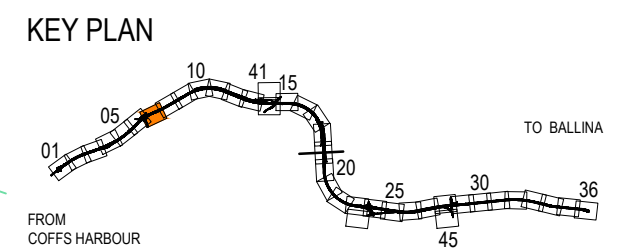
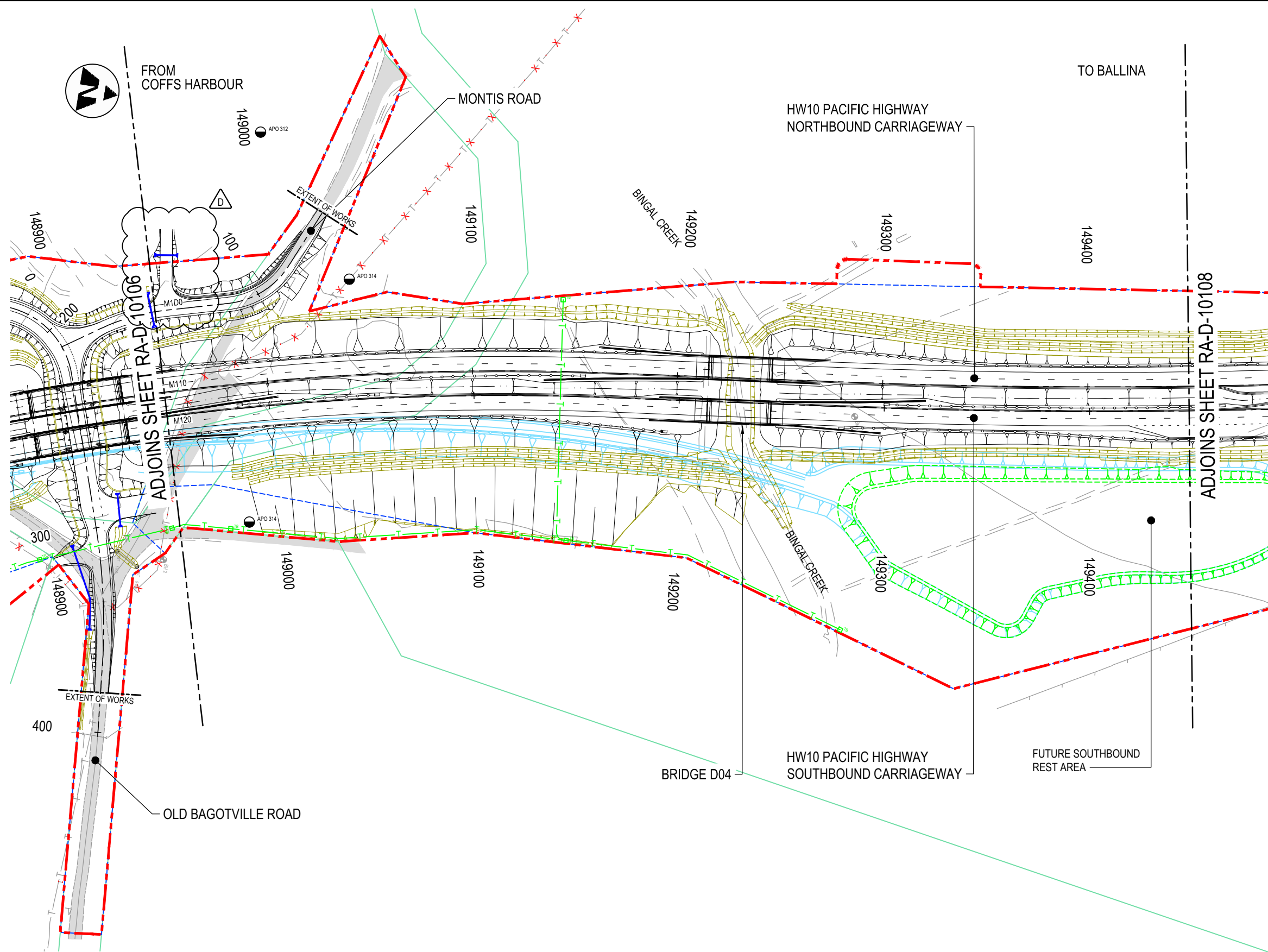
***Disclaimer:** This information is to be used only for the purpose of inspecting fixing or varying road levels in accordance with Part 3 of the Roads Act 1993. In some locations the road configuration has been refined without impacting the road level.

DESIGN LOT CODE D-81-RA-01		DESIGN MODEL FILE(S) USED FOR DOCUMENTATION OF THIS DRAWING W2B-SMC-D-RA-MOD-10001-E		PLOT DATE / TIME 22 February 2017 - 12:34 PM		PLOT BY Sidrak, Katrina		CLIENT NSW Government Transport Roads & Maritime Services		BALLINA SHIRE COUNCIL HW10 - PACIFIC HIGHWAY BROADWATER TO PIMLICO PORTION D ALIGNMENT AND EARTHWORKS - SOUTH PLAN RMS REGISTRATION No. DS2016/000619		SHEET No. 6 OF 20 PART B	
AMENDMENT / REVISION DESCRIPTION ISSUED FOR CONSTRUCTION RE-ISSUED FOR CONSTRUCTION		WVR No. APPROVAL 0214 DW 0349 DW		SCALES ON A3 SIZE DRAWING 0 20 40 60 80 100 SCALE 1:2000m		DRAWINGS / DESIGN PREPARED BY SMEC SMEC AUSTRALIA PTY LTD © ABN 47 065 475 149 LEVEL 5 20 BERRY STREET NORTH SYDNEY NSW 2060 PH 02 9925-5555 FAX 02 9925-5566		TITLE NAME DATE DRAWN JENS LANGE 22.02.17 DRG CHECK KATRINA SIDRAK 22.02.17 DESIGN GRANT REYNOLDS 22.02.17 DESIGN CHECK SUE TAYLOR 22.02.17 DESIGN MNGR ROB HUNTER 22.02.17 PROJECT MNGR DANIEL WRIGHT 22.02.17		PREPARED FOR PACIFIC HIGHWAY OFFICE		EDMS No. SHEET No. ISSUE CONSTRUCTION SF2015/118045 RA-D-10106 B	

UTILITY INFORMATION SHOWN ON THE DRAWINGS DOES NOT DEPICT ANY MORE THAN THE PRESENCE OF A SERVICE, BASED ON AVAILABLE DOCUMENTARY EVIDENCE. THE PRESENCE OF A UTILITY SERVICE, ITS SIZE AND LOCATION SHOULD BE CONFIRMED BY FIELD INSPECTION, PRIOR TO THE COMMENCEMENT OF ROADWORKS AND THE RELEVANT UTILITY PLANS OBTAINED BY DIALLING 1100 OR FAX 1300 652 077 (DIAL BEFORE YOU DIG). CAUTION SHOULD BE EXERCISED WHEN WORKING IN THE VICINITY OF ALL UTILITY SERVICES.

- NOTE**
- FOR GENERAL NOTES REFER TO SHEET No. RA-D-10011.
 - FOR DRAINAGE DETAILS REFER DESIGN LOTS D-81-DL-01 AND D-81-DC-01.
 - FOR LONG SECTIONS REFER RA-D-10501 SERIES.
 - FOR CROSS SECTIONS REFER RA-D-11000 SERIES.

- LEGEND**
- APPROVED PROJECT BOUNDARY
 - PROPERTY ACQUISITION BOUNDARY
 - EXISTING CADASTRAL BOUNDARY
 - EXISTING
 - EXISTING ROAD / TRACK
 - CONTROL LINE
 - WIRE ROPE SAFETY BARRIER
 - W-BEAM SAFETY BARRIER
 - TYPE F SAFETY BARRIER
 - HEADLIGHT SCREEN PLANTING
 - DRAINAGE CHANNELS
 - AFFECTED PROPERTY OWNER
 - DEDICATED OR COMBINED DRAINAGE FAUNA STRUCTURE
 - DRAINAGE CULVERT
 - FUTURE REST AREAS
 - LANDSCAPED MOUND



MAY BE INCOMPLETE IF COPIED
m:\ON\A3 SIZE ORIGINAL
VA_Vault\Projects_A\30011819\CADD\WG\RA_Road_Alignment\W2B-SMC-D-RA-DRG-10107.dwg

***Disclaimer:** This information is to be used only for the purpose of inspecting fixing or varying road levels in accordance with Part 3 of the Roads Act 1993. In some locations the road configuration has been refined without impacting the road level.

DESIGN LOT CODE D-81-RA-01		DESIGN MODEL FILE(S) USED FOR DOCUMENTATION OF THIS DRAWING W2B-SMC-D-RA-MOD-10001-H		PLOT DATE / TIME 15 August 2019 - 11:16 AM		PLOT BY David KELLY		CLIENT NSW Government Transport Roads & Maritime Services		BALLINA SHIRE COUNCIL HW10 - PACIFIC HIGHWAY BROADWATER TO PIMLICO PORTION D ALIGNMENT AND EARTHWORKS - SOUTH PLAN RMS REGISTRATION No. DS2016/000619		SHEET No. 7 OF 20	
AMENDMENT / REVISION DESCRIPTION		WVR No. APPROVAL		SCALES ON A3 SIZE DRAWING		DRAWINGS / DESIGN PREPARED BY		TITLE		NAME		DATE	
ISSUED FOR CONSTRUCTION		0214 DW		0 20 40 60 80 100		SMC AUSTRALIA PTY LTD		DRAWN		ROBERT CONDON		12.08.19	
RE-ISSUED FOR CONSTRUCTION		0349 DW		SCALE 1:2000m		© ABN 47 065 475 149		DRG CHECK		DAVID KELLY		12.08.19	
RE-ISSUED FOR CONSTRUCTION - W2B-PC0-D-ZP-RF1-00041		0492 AH				LEVEL 5 20 BERRY STREET		DESIGN		EDMARCK QUIMING		12.08.19	
RE-ISSUED FOR CONSTRUCTION - W2B-PC0-D-ZP-RF1-00880		0587 AH				NORTH SYDNEY NSW 2060		DESIGN CHECK		CHRIS HAND		12.08.19	
						PH 02 9925-5555 FAX 02 9925-5566		DESIGN MNGR		JAMES CROTTY		12.08.19	
								PROJECT MNGR		ANTHONY HEALEY		29.03.18	
								PREPARED FOR		PACIFIC HIGHWAY OFFICE		ISSUE STATUS CONSTRUCTION	
								EDMS No.		SF2015/118045		SHEET No. RA-D-10107	
								ISSUE No.		7		ISSUE D	

ACCEPTED FOR CONSTRUCTION



FROM
COFFS HARBOUR

TO BALLINA

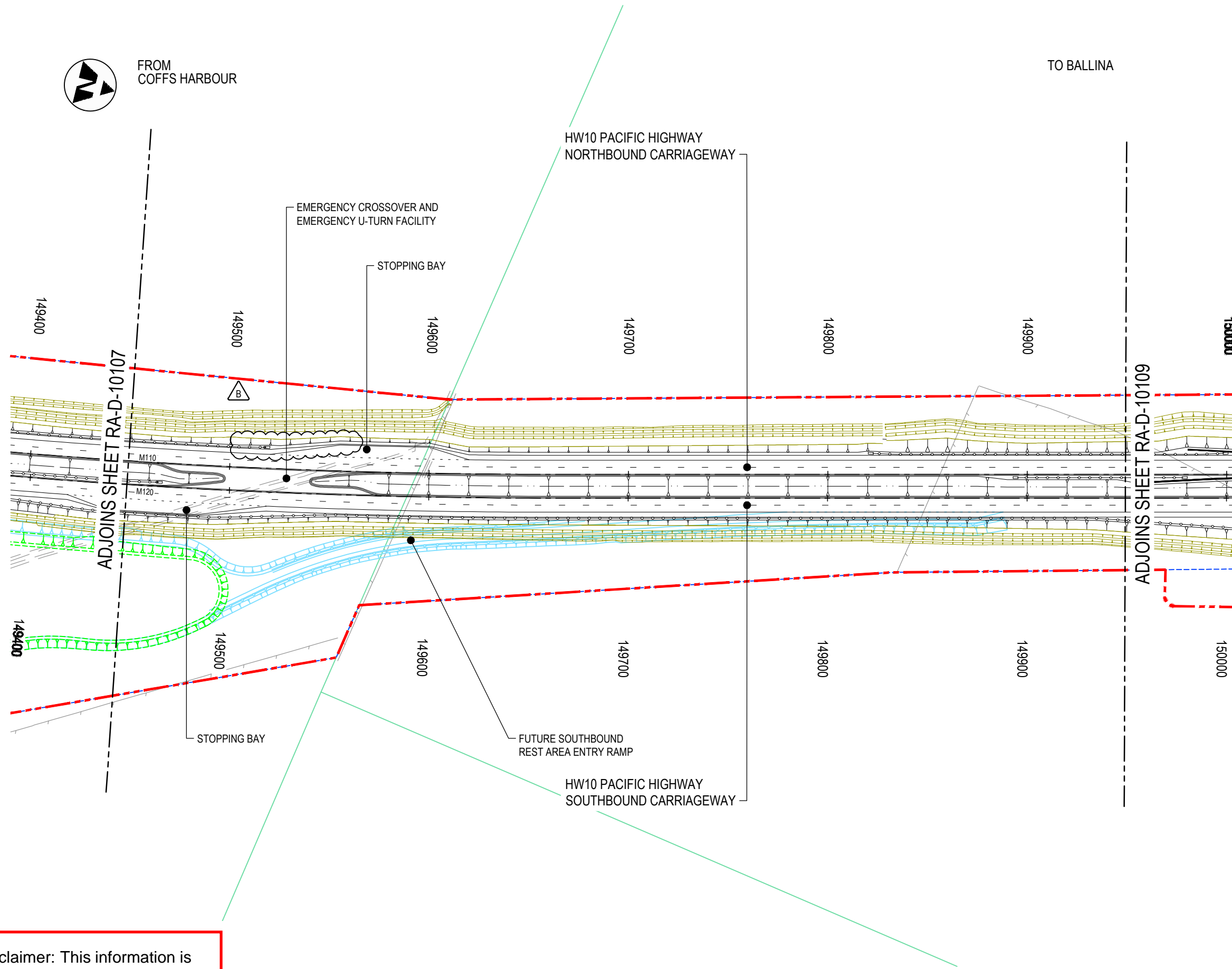
UTILITY INFORMATION SHOWN ON THE DRAWINGS DOES NOT DEPICT ANY MORE THAN THE PRESENCE OF A SERVICE, BASED ON AVAILABLE DOCUMENTARY EVIDENCE. THE PRESENCE OF A UTILITY SERVICE, ITS SIZE AND LOCATION SHOULD BE CONFIRMED BY FIELD INSPECTION, PRIOR TO THE COMMENCEMENT OF ROADWORKS AND THE RELEVANT UTILITY PLANS OBTAINED BY DIALLING 1100 OR FAX 1300 652 077 (DIAL BEFORE YOU DIG). CAUTION SHOULD BE EXERCISED WHEN WORKING IN THE VICINITY OF ALL UTILITY SERVICES.

NOTE

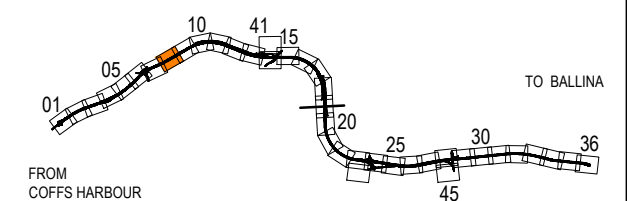
1. FOR GENERAL NOTES REFER TO SHEET No. RA-D-10011.
2. FOR DRAINAGE DETAILS REFER DESIGN LOTS D-81-DL-01 AND D-81-DC-01.
3. FOR LONG SECTIONS REFER RA-D-10501 SERIES.
4. FOR CROSS SECTIONS REFER RA-D-11000 SERIES.

LEGEND

- APPROVED PROJECT BOUNDARY
- PROPERTY ACQUISITION BOUNDARY
- EXISTING CADASTRAL BOUNDARY
- EXISTING
- EXISTING ROAD / TRACK
- CONTROL LINE
- WIRE ROPE SAFETY BARRIER
- W-BEAM SAFETY BARRIER
- TYPE F SAFETY BARRIER
- HEADLIGHT SCREEN PLANTING
- DRAINAGE CHANNELS
- AFFECTED PROPERTY OWNER
- DEDICATED OR COMBINED DRAINAGE FAUNA STRUCTURE
- DRAINAGE CULVERT
- FUTURE REST AREAS
- LANDSCAPED MOUND



KEY PLAN



ACCEPTED FOR CONSTRUCTION

***Disclaimer:** This information is to be used only for the purpose of inspecting fixing or varying road levels in accordance with Part 3 of the Roads Act 1993. In some locations the road configuration has been refined without impacting the road level.

AMENDMENT / REVISION DESCRIPTION		DESIGN LOT CODE D-81-RA-01	DESIGN MODEL FILE(S) USED FOR DOCUMENTATION OF THIS DRAWING W2B-SMC-D-RA-MOD-10001-E		PLOT DATE / TIME 22 February 2017 - 12:39 PM	PLOT BY Sidrak, Katrina	CLIENT	BALLINA SHIRE COUNCIL HW10 - PACIFIC HIGHWAY BROADWATER TO PIMLICO PORTION D ALIGNMENT AND EARTHWORKS - SOUTH PLAN	A3		
ISSUED FOR CONSTRUCTION RE-ISSUED FOR CONSTRUCTION		WVR No. 0214 0349	APPROVAL DW DW	SCALES ON A3 SIZE DRAWING 0 20 40 60 80 100 SCALE 1:2000m	DRAWINGS / DESIGN PREPARED BY		Transport Roads & Maritime Services	RMS REGISTRATION No. DS2016/000619	SHEET No. 8 OF 20		
				SMC AUSTRALIA PTY LTD © ABN 47 065 475 149 LEVEL 5 20 BERRY STREET NORTH SYDNEY NSW 2060 PH 02 9925-5555 FAX 02 9925-5566		PREPARED FOR PACIFIC HIGHWAY OFFICE		ISSUE STATUS CONSTRUCTION	EDMS No. SF2015/118045	SHEET No. RA-D-10108	PART B
		CO-ORDINATE SYSTEM MGA ZONE 56		HEIGHT DATUM AHD		PROJECT MNGR DANIEL WRIGHT					

MAY BE INCOMPLETE IF COPIED
V:_Vault\Projects_A\30011819\CADD\HW10RA_Road_Alignment\W2B-SMC-D-RA-DRG-10108.dwg



FROM
COFFS HARBOUR

TO BALLINA

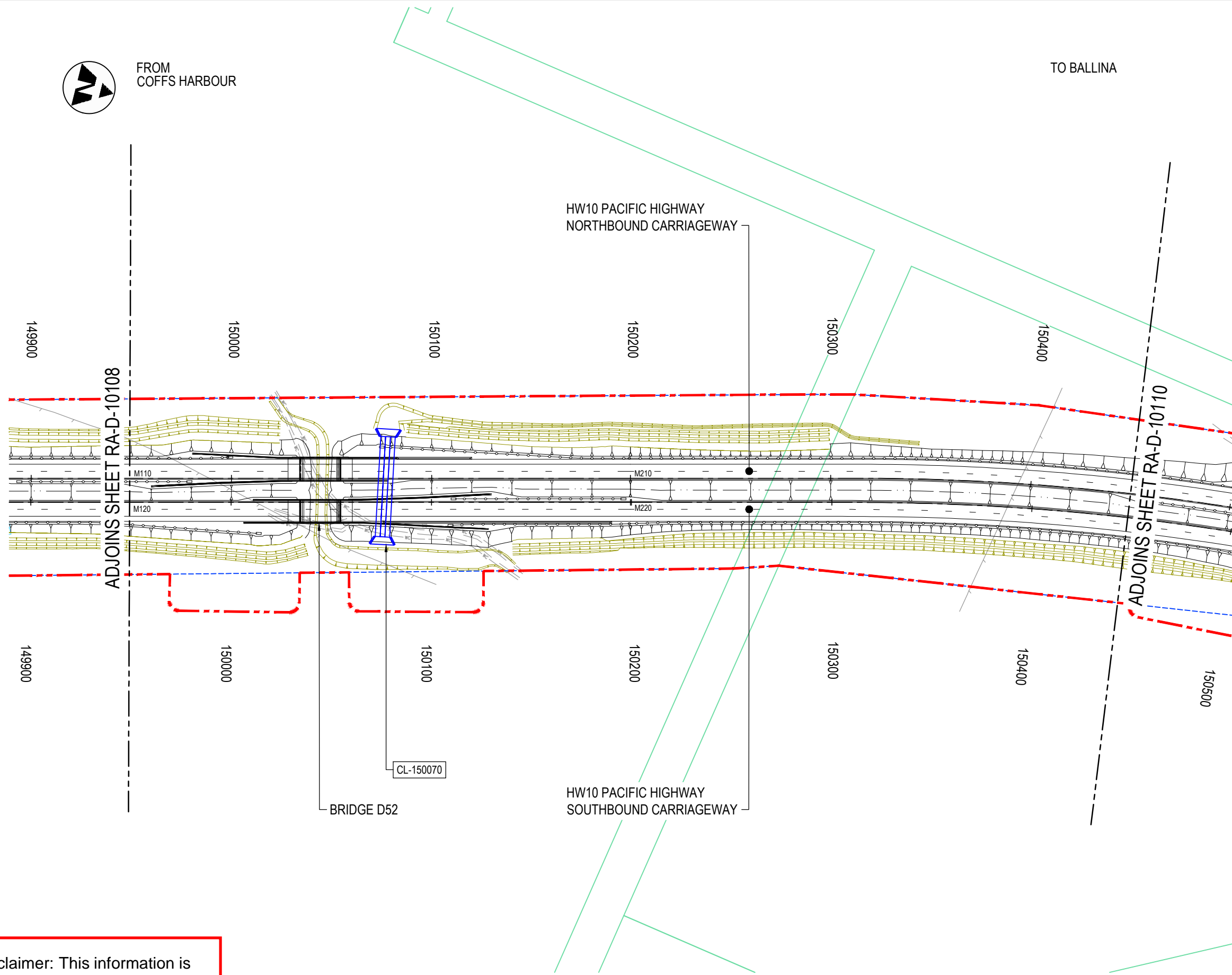
UTILITY INFORMATION SHOWN ON THE DRAWINGS DOES NOT DEPICT ANY MORE THAN THE PRESENCE OF A SERVICE, BASED ON AVAILABLE DOCUMENTARY EVIDENCE. THE PRESENCE OF A UTILITY SERVICE, ITS SIZE AND LOCATION SHOULD BE CONFIRMED BY FIELD INSPECTION, PRIOR TO THE COMMENCEMENT OF ROADWORKS AND THE RELEVANT UTILITY PLANS OBTAINED BY DIALLING 1100 OR FAX 1300 652 077 (DIAL BEFORE YOU DIG). CAUTION SHOULD BE EXERCISED WHEN WORKING IN THE VICINITY OF ALL UTILITY SERVICES.

NOTE

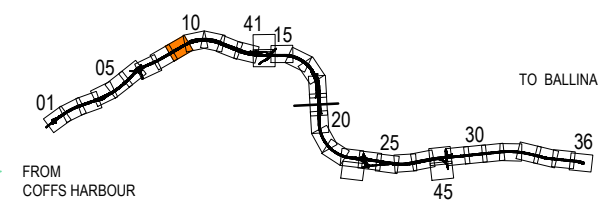
1. FOR GENERAL NOTES REFER TO SHEET No. RA-D-10011.
2. FOR DRAINAGE DETAILS REFER DESIGN LOTS D-81-DL-01 AND D-81-DC-01.
3. FOR LONG SECTIONS REFER RA-D-10501 SERIES.
4. FOR CROSS SECTIONS REFER RA-D-11000 SERIES.

LEGEND

- APPROVED PROJECT BOUNDARY
- PROPERTY ACQUISITION BOUNDARY
- EXISTING CADASTRAL BOUNDARY
- EXISTING
- EXISTING ROAD / TRACK
- CONTROL LINE
- WIRE ROPE SAFETY BARRIER
- W-BEAM SAFETY BARRIER
- TYPE F SAFETY BARRIER
- HEADLIGHT SCREEN PLANTING
- DRAINAGE CHANNELS
- AFFECTED PROPERTY OWNER
- DEDICATED OR COMBINED DRAINAGE FAUNA STRUCTURE
- DRAINAGE CULVERT
- FUTURE REST AREAS
- LANDSCAPED MOUND



KEY PLAN



ACCEPTED FOR CONSTRUCTION

MAY BE INCOMPLETE IF COPIED
V:_Vault\Projects_A\30011819\CADD\HW\GRA_Road_Alignment\W2B-SMC-D-RA-DRC-10109.dwg
m:\ON A3 SIZE ORIGINAL

***Disclaimer:** This information is to be used only for the purpose of inspecting fixing or varying road levels in accordance with Part 3 of the Roads Act 1993. In some locations the road configuration has been refined without impacting the road level.

DESIGN LOT CODE D-81-RA-01		DESIGN MODEL FILE(S) USED FOR DOCUMENTATION OF THIS DRAWING W2B-SMC-D-RA-MOD-10001-E, W2B-SMC-D-RA-MOD-10002-F		PLOT DATE / TIME 22 February 2017 - 12:41 PM		PLOT BY Sidrak, Katrina		CLIENT Transport Roads & Maritime Services		BALLINA SHIRE COUNCIL HW10 - PACIFIC HIGHWAY BROADWATER TO PIMLICO PORTION D ALIGNMENT AND EARTHWORKS - SOUTH PLAN RMS REGISTRATION No. DS2016/000619 ISSUE STATUS CONSTRUCTION		SHEET No. 9 OF 20 PART B	
AMENDMENT / REVISION DESCRIPTION ISSUED FOR CONSTRUCTION RE-ISSUED FOR CONSTRUCTION		WVR No. APPROVAL 0214 DW 0349 DW		SCALES ON A3 SIZE DRAWING 0 20 40 60 80 100 SCALE 1:2000m		DRAWINGS / DESIGN PREPARED BY SMCC AUSTRALIA PTY LTD © ABN 47 065 475 149 LEVEL 5 20 BERRY STREET NORTH SYDNEY NSW 2060 PH 02 9925-5555 FAX 02 9925-5566		TITLE NAME DATE DRAWN JENS LANGE 22.02.17 DRG CHECK KATRINA SIDRAK 22.02.17 DESIGN GRANT REYNOLDS 22.02.17 DESIGN CHECK SUE TAYLOR 22.02.17 DESIGN MNGR ROB HUNTER 22.02.17 PROJECT MNGR DANIEL WRIGHT 22.02.17		PREPARED FOR PACIFIC HIGHWAY OFFICE		EDMS No. SHEET No. ISSUE SF2015/118045 RA-D-10109 B	



FROM
COFFS HARBOUR

TO BALLINA

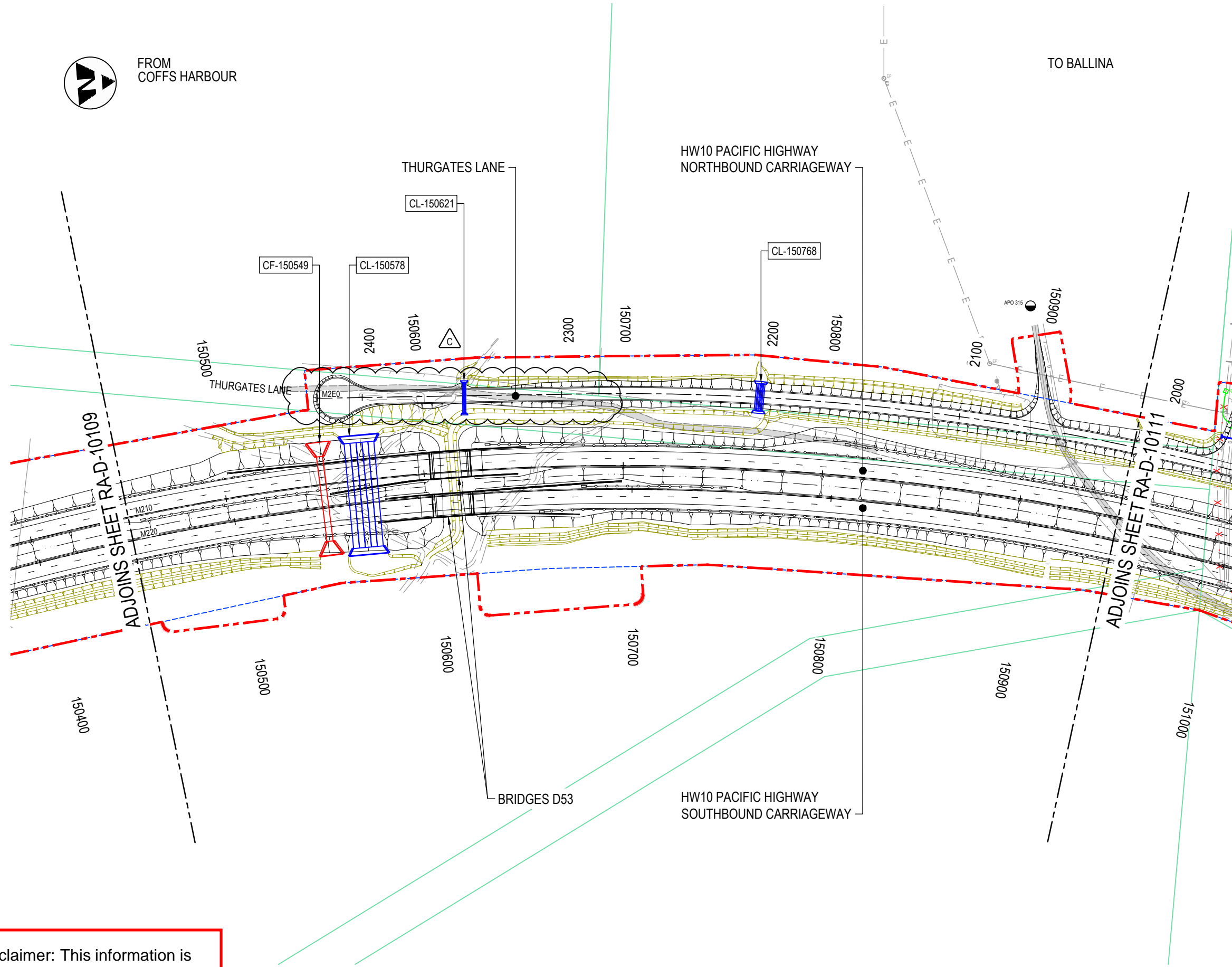
UTILITY INFORMATION SHOWN ON THE DRAWINGS DOES NOT DEPICT ANY MORE THAN THE PRESENCE OF A SERVICE, BASED ON AVAILABLE DOCUMENTARY EVIDENCE. THE PRESENCE OF A UTILITY SERVICE, ITS SIZE AND LOCATION SHOULD BE CONFIRMED BY FIELD INSPECTION, PRIOR TO THE COMMENCEMENT OF ROADWORKS AND THE RELEVANT UTILITY PLANS OBTAINED BY DIALLING 1100 OR FAX 1300 652 077 (DIAL BEFORE YOU DIG). CAUTION SHOULD BE EXERCISED WHEN WORKING IN THE VICINITY OF ALL UTILITY SERVICES.

NOTE

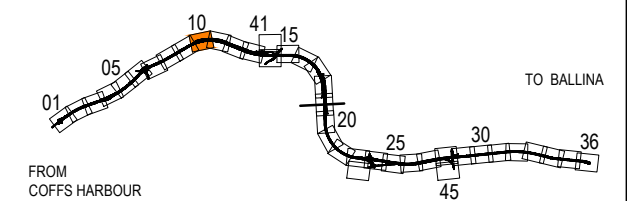
1. FOR GENERAL NOTES REFER TO SHEET No. RA-D-10011.
2. FOR DRAINAGE DETAILS REFER DESIGN LOTS D-81-DL-01 AND D-81-DC-01.
3. FOR LONG SECTIONS REFER RA-D-10501 SERIES.
4. FOR CROSS SECTIONS REFER RA-D-11000 SERIES.

LEGEND

- APPROVED PROJECT BOUNDARY
- PROPERTY ACQUISITION BOUNDARY
- EXISTING CADASTRAL BOUNDARY
- EXISTING
- EXISTING ROAD / TRACK
- CONTROL LINE
- WIRE ROPE SAFETY BARRIER
- W-BEAM SAFETY BARRIER
- TYPE F SAFETY BARRIER
- HEADLIGHT SCREEN PLANTING
- DRAINAGE CHANNELS
- AFFECTED PROPERTY OWNER
- DEDICATED OR COMBINED DRAINAGE FAUNA STRUCTURE
- DRAINAGE CULVERT
- FUTURE REST AREAS
- LANDSCAPED MOUND



KEY PLAN



ACCEPTED FOR CONSTRUCTION

MAY BE INCOMPLETE IF COPIED
V:_Vault\Projects_A\30011819\CADD\HW10_RA_Road_Alignment\W2B-SMC-D-RA-MOD-10110.dwg

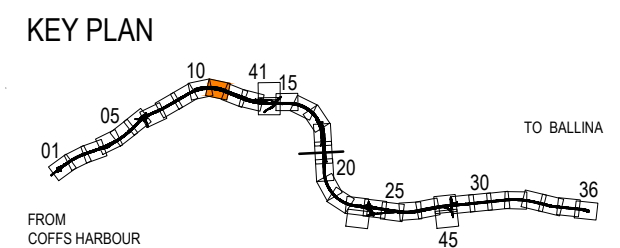
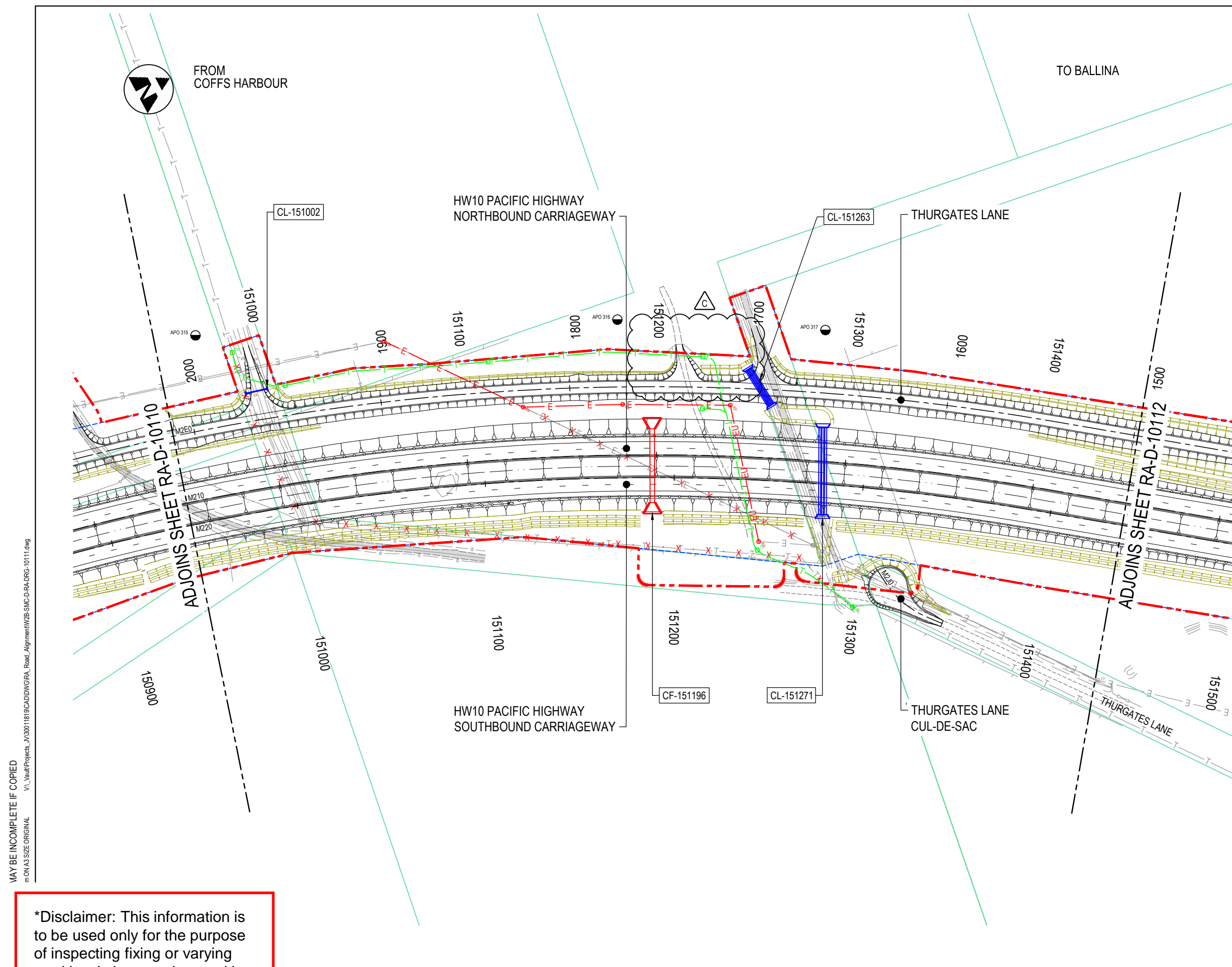
***Disclaimer:** This information is to be used only for the purpose of inspecting fixing or varying road levels in accordance with Part 3 of the Roads Act 1993. In some locations the road configuration has been refined without impacting the road level.

DESIGN LOT CODE D-81-RA-01		DESIGN MODEL FILE(S) USED FOR DOCUMENTATION OF THIS DRAWING W2B-SMC-D-RA-MOD-10002-G		PLOT DATE / TIME 17 May 2017 - 2:05 PM		PLOT BY Sidrak, Katrina		CLIENT Transport Roads & Maritime Services		BALLINA SHIRE COUNCIL HW10 - PACIFIC HIGHWAY BROADWATER TO PIMLICO PORTION D ALIGNMENT AND EARTHWORKS - SOUTH PLAN RMS REGISTRATION No. DS2016/000619		SHEET No. 10 OF 20 PART			
AMENDMENT / REVISION DESCRIPTION ISSUED FOR CONSTRUCTION RE-ISSUED FOR CONSTRUCTION RE-ISSUED FOR CONSTRUCTION		WVR No. APPROVAL 0214 DW 0349 DW 0408 MB		SCALES ON A3 SIZE DRAWING 0 20 40 60 80 100 SCALE 1:2000m		DRAWINGS / DESIGN PREPARED BY SMC AUSTRALIA PTY LTD © ABN 47 065 475 149 LEVEL 5 20 BERRY STREET NORTH SYDNEY NSW 2060 PH 02 9925-5555 FAX 02 9925-5566		TITLE NAME DATE DRAWN JENS LANGE 17.05.17 DRG CHECK KATRINA SIDRAK 17.05.17 DESIGN GRANT REYNOLDS 17.05.17 DESIGN CHECK SUE TAYLOR 17.05.17 DESIGN MNGR ROB HUNTER 17.05.17 PROJECT MNGR DANIEL WRIGHT 17.05.17		PREPARED FOR PACIFIC HIGHWAY OFFICE		ISSUE STATUS CONSTRUCTION		EDMS No. SF2015/118045 SHEET No. RA-D-10110 ISSUE C	

UTILITY INFORMATION SHOWN ON THE DRAWINGS DOES NOT DEPICT ANY MORE THAN THE PRESENCE OF A SERVICE, BASED ON AVAILABLE DOCUMENTARY EVIDENCE. THE PRESENCE OF A UTILITY SERVICE, ITS SIZE AND LOCATION SHOULD BE CONFIRMED BY FIELD INSPECTION, PRIOR TO THE COMMENCEMENT OF ROADWORKS AND THE RELEVANT UTILITY PLANS OBTAINED BY DIALLING 1100 OR FAX 1300 652 077 (DIAL BEFORE YOU DIG). CAUTION SHOULD BE EXERCISED WHEN WORKING IN THE VICINITY OF ALL UTILITY SERVICES.

- NOTE**
- FOR GENERAL NOTES REFER TO SHEET No. RA-D-10011.
 - FOR DRAINAGE DETAILS REFER DESIGN LOTS D-81-DL-01 AND D-81-DC-01.
 - FOR LONG SECTIONS REFER RA-D-10501 SERIES.
 - FOR CROSS SECTIONS REFER RA-D-11000 SERIES.

- LEGEND**
- APPROVED PROJECT BOUNDARY
 - PROPERTY ACQUISITION BOUNDARY
 - EXISTING CADASTRAL BOUNDARY
 - EXISTING
 - EXISTING ROAD / TRACK
 - CONTROL LINE
 - WIRE ROPE SAFETY BARRIER
 - W-BEAM SAFETY BARRIER
 - TYPE F SAFETY BARRIER
 - HEADLIGHT SCREEN PLANTING
 - DRAINAGE CHANNELS
 - AFFECTED PROPERTY OWNER
 - DEDICATED OR COMBINED DRAINAGE FAUNA STRUCTURE
 - DRAINAGE CULVERT
 - FUTURE REST AREAS
 - LANDSCAPED MOUND



MAY BE INCOMPLETE IF COPIED
m:\ON\A3 SIZE ORIGINAL
VA_1\va\Projects_1\30011819\CADD\WG\RA_Road_Alignment\W2B-SMC-D-RA-DRG-10111.dwg

***Disclaimer:** This information is to be used only for the purpose of inspecting fixing or varying road levels in accordance with Part 3 of the Roads Act 1993. In some locations the road configuration has been refined without impacting the road level.

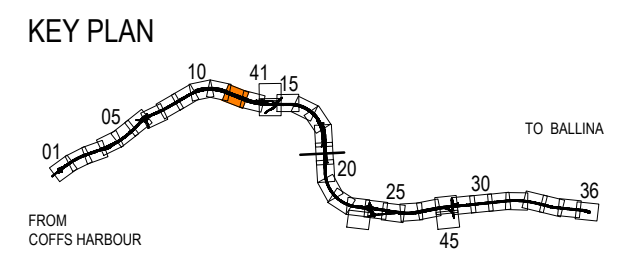
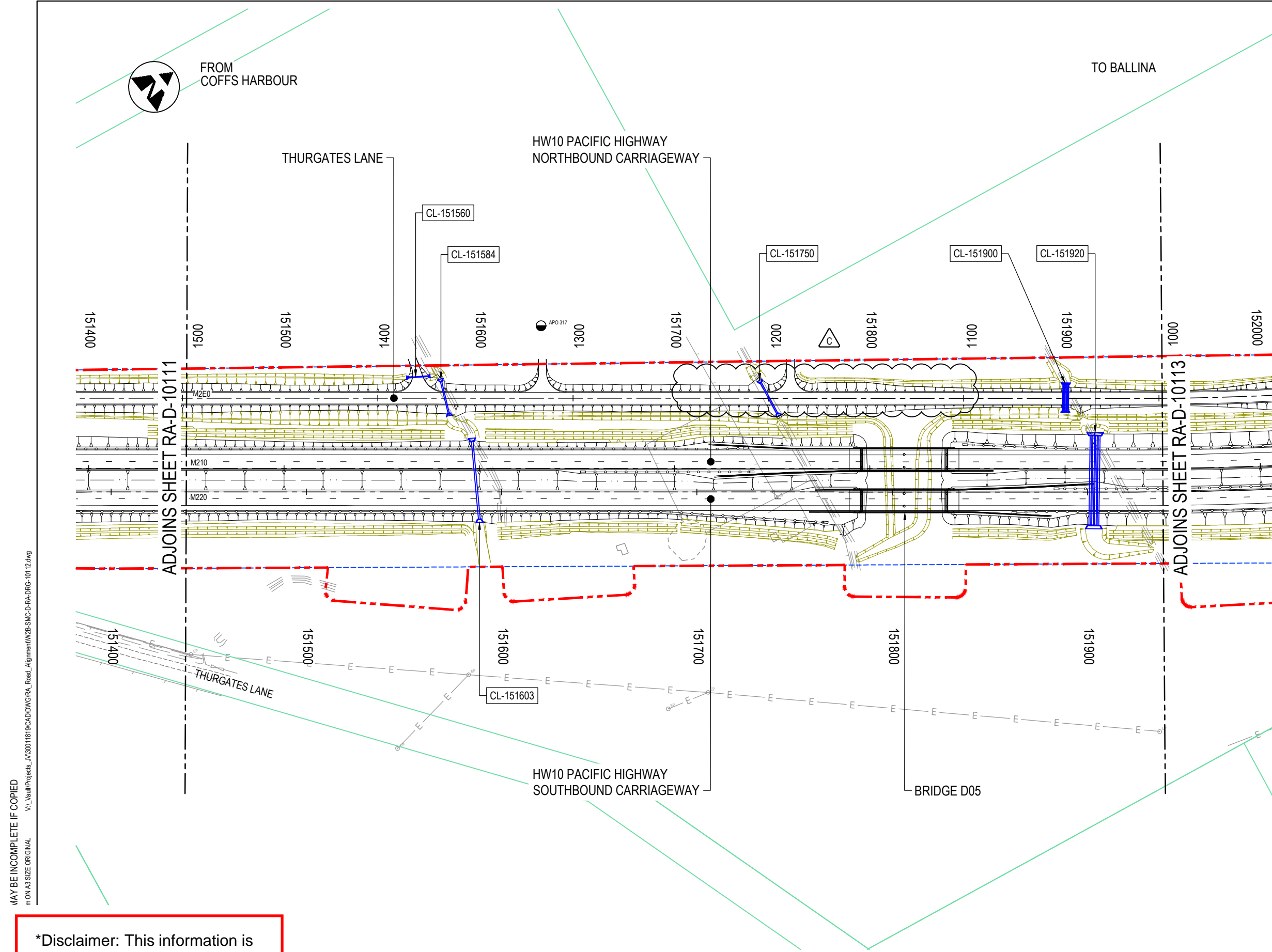
ACCEPTED FOR CONSTRUCTION

DESIGN LOT CODE D-81-RA-01		DESIGN MODEL FILE(S) USED FOR DOCUMENTATION OF THIS DRAWING W2B-SMC-D-RA-MOD-10002-J		PLOT DATE / TIME 12 January 2018 - 12:12 PM		PLOT BY Kelly, David		CLIENT NSW Transport Roads & Maritime Services		BALLINA SHIRE COUNCIL HW10 - PACIFIC HIGHWAY BROADWATER TO PIMLICO PORTION D ALIGNMENT AND EARTHWORKS - SOUTH PLAN RMS REGISTRATION No. DS2016/000619		SHEET No. 11 OF 20 PART			
AMENDMENT / REVISION DESCRIPTION ISSUED FOR CONSTRUCTION RE-ISSUED FOR CONSTRUCTION RE-ISSUED FOR CONSTRUCTION - W2B-PC0-D-ZP-RF1-00011		WVR No. APPROVAL 0214 DW 0349 DW 0475 AH		SCALES ON A3 SIZE DRAWING 0 20 40 60 80 100 SCALE 1:2000m		DRAWINGS / DESIGN PREPARED BY SMEC SMEC AUSTRALIA PTY LTD © ABN 47 065 475 149 LEVEL 5 20 BERRY STREET NORTH SYDNEY NSW 2060 PH 02 9925-5555 FAX 02 9925-5566		TITLE NAME DATE DRAWN JENS LANGE 12.01.18 DRG CHECK KATRINA SIDRAK 12.01.18 DESIGN GRANT REYNOLDS 12.01.18 DESIGN CHECK SUE TAYLOR 12.01.18 DESIGN MNGR ROB HUNTER 12.01.18 PROJECT MNGR DANIEL WRIGHT 12.01.18		PREPARED FOR PACIFIC HIGHWAY OFFICE		ISSUE STATUS CONSTRUCTION		EDMS No. SF2015/118045 SHEET No. RA-D-10111 ISSUE C	

UTILITY INFORMATION SHOWN ON THE DRAWINGS DOES NOT DEPICT ANY MORE THAN THE PRESENCE OF A SERVICE, BASED ON AVAILABLE DOCUMENTARY EVIDENCE. THE PRESENCE OF A UTILITY SERVICE, ITS SIZE AND LOCATION SHOULD BE CONFIRMED BY FIELD INSPECTION, PRIOR TO THE COMMENCEMENT OF ROADWORKS AND THE RELEVANT UTILITY PLANS OBTAINED BY DIALLING 1100 OR FAX 1300 652 077 (DIAL BEFORE YOU DIG). CAUTION SHOULD BE EXERCISED WHEN WORKING IN THE VICINITY OF ALL UTILITY SERVICES.

- NOTE**
- FOR GENERAL NOTES REFER TO SHEET No. RA-D-10011.
 - FOR DRAINAGE DETAILS REFER DESIGN LOTS D-81-DL-01 AND D-81-DC-01.
 - FOR LONG SECTIONS REFER RA-D-10501 SERIES.
 - FOR CROSS SECTIONS REFER RA-D-11000 SERIES.

- LEGEND**
- APPROVED PROJECT BOUNDARY
 - PROPERTY ACQUISITION BOUNDARY
 - EXISTING CADASTRAL BOUNDARY
 - EXISTING
 - EXISTING ROAD / TRACK
 - CONTROL LINE
 - WIRE ROPE SAFETY BARRIER
 - W-BEAM SAFETY BARRIER
 - TYPE F SAFETY BARRIER
 - HEADLIGHT SCREEN PLANTING
 - DRAINAGE CHANNELS
 - AFFECTED PROPERTY OWNER
 - DEDICATED OR COMBINED DRAINAGE FAUNA STRUCTURE
 - DRAINAGE CULVERT
 - FUTURE REST AREAS
 - LANDSCAPED MOUND



MAY BE INCOMPLETE IF COPIED
V:\Projects\1819\CADD\HW10_RA_Road_Alignment\W2B-SMC-D-RA-MOD-10112.dwg

***Disclaimer:** This information is to be used only for the purpose of inspecting fixing or varying road levels in accordance with Part 3 of the Roads Act 1993. In some locations the road configuration has been refined without impacting the road level.

DESIGN LOT CODE D-81-RA-01		DESIGN MODEL FILE(S) USED FOR DOCUMENTATION OF THIS DRAWING W2B-SMC-D-RA-MOD-10002-G		PLOT DATE / TIME 17 May 2017 - 2:05 PM		PLOT BY Sidrak, Katrina		CLIENT NSW Government		BALLINA SHIRE COUNCIL HW10 - PACIFIC HIGHWAY BROADWATER TO PIMLICO PORTION D ALIGNMENT AND EARTHWORKS - SOUTH PLAN RMS REGISTRATION No. DS2016/000619 ISSUE STATUS CONSTRUCTION		A3
AMENDMENT / REVISION DESCRIPTION ISSUED FOR CONSTRUCTION RE-ISSUED FOR CONSTRUCTION RE-ISSUED FOR CONSTRUCTION		WVR No. APPROVAL 0214 DW 0349 DW 0408 MB		SCALES ON A3 SIZE DRAWING 0 20 40 60 80 100 SCALE 1:2000m		DRAWINGS / DESIGN PREPARED BY SMC AUSTRALIA PTY LTD © ABN 47 065 475 149 LEVEL 5 20 BERRY STREET NORTH SYDNEY NSW 2060 PH 02 9925-5555 FAX 02 9925-5566		TITLE NAME DATE DRAWN JENS LANGE 17.05.17 DRG CHECK KATRINA SIDRAK 17.05.17 DESIGN GRANT REYNOLDS 17.05.17 DESIGN CHECK SUE TAYLOR 17.05.17 DESIGN MNGR ROB HUNTER 17.05.17 PROJECT MNGR DANIEL WRIGHT 17.05.17		PREPARED FOR PACIFIC HIGHWAY OFFICE		SHEET No. 12 OF 20 PART
CO-ORDINATE SYSTEM MGA ZONE 56		HEIGHT DATUM AHD		EDMS No. SF2015/118045		SHEET No. RA-D-10112		ISSUE C				

ACCEPTED FOR CONSTRUCTION



FROM
COFFS HARBOUR

TO BALLINA

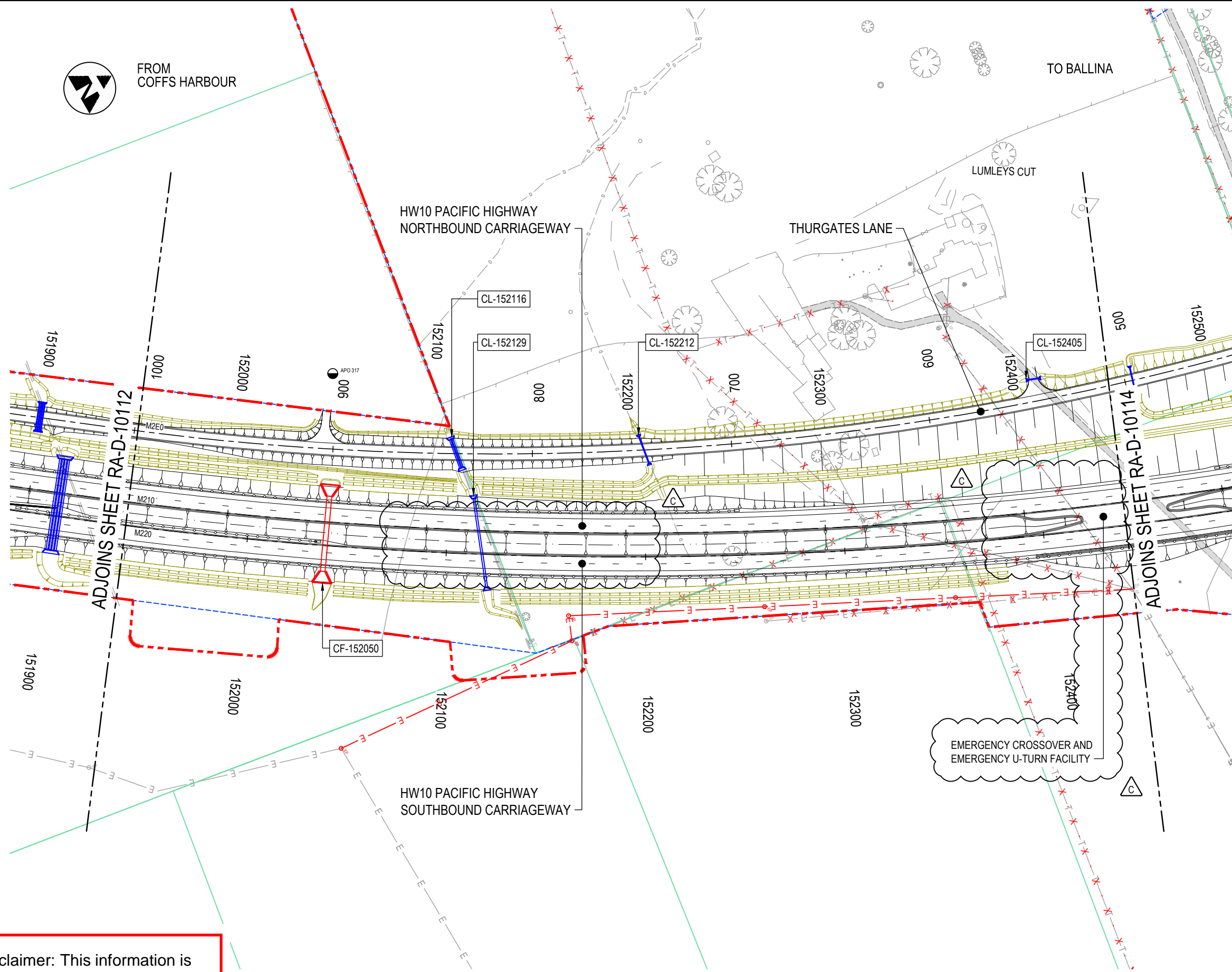
UTILITY INFORMATION SHOWN ON THE DRAWINGS DOES NOT DEPICT ANY MORE THAN THE PRESENCE OF A SERVICE, BASED ON AVAILABLE DOCUMENTARY EVIDENCE. THE PRESENCE OF A UTILITY SERVICE, ITS SIZE AND LOCATION SHOULD BE CONFIRMED BY FIELD INSPECTION, PRIOR TO THE COMMENCEMENT OF ROADWORKS AND THE RELEVANT UTILITY PLANS OBTAINED BY DIALLING 1100 OR FAX 1300 652 077 (DIAL BEFORE YOU DIG). CAUTION SHOULD BE EXERCISED WHEN WORKING IN THE VICINITY OF ALL UTILITY SERVICES.

NOTE

1. FOR GENERAL NOTES REFER TO SHEET No. RA-D-10011.
2. FOR DRAINAGE DETAILS REFER DESIGN LOTS D-81-DL-01 AND D-81-DC-01.
3. FOR LONG SECTIONS REFER RA-D-10501 SERIES.
4. FOR CROSS SECTIONS REFER RA-D-11000 SERIES.

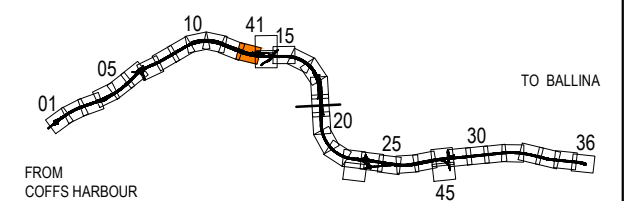
LEGEND

- APPROVED PROJECT BOUNDARY
- PROPERTY ACQUISITION BOUNDARY
- EXISTING CADASTRAL BOUNDARY
- EXISTING
- EXISTING ROAD / TRACK
- CONTROL LINE
- WIRE ROPE SAFETY BARRIER
- W-BEAM SAFETY BARRIER
- TYPE F SAFETY BARRIER
- HEADLIGHT SCREEN PLANTING
- DRAINAGE CHANNELS
- AFFECTED PROPERTY OWNER
- DEDICATED OR COMBINED DRAINAGE FAUNA STRUCTURE
- DRAINAGE CULVERT
- FUTURE REST AREAS
- LANDSCAPED MOUND



EMERGENCY CROSSOVER AND EMERGENCY U-TURN FACILITY

KEY PLAN



ACCEPTED FOR CONSTRUCTION

MAY BE INCOMPLETE IF COPIED
m:\ON\A3 SIZE ORIGINAL
VA_Vault\Projects_A\30011819\CADD\WG\RA_Road_Alignment\W2B-SMC-D-RA-DRG-10113.dwg

***Disclaimer:** This information is to be used only for the purpose of inspecting fixing or varying road levels in accordance with Part 3 of the Roads Act 1993. In some locations the road configuration has been refined without impacting the road level.

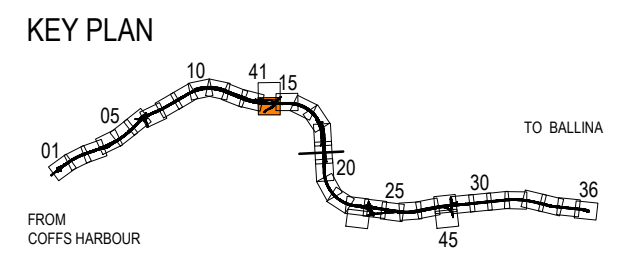
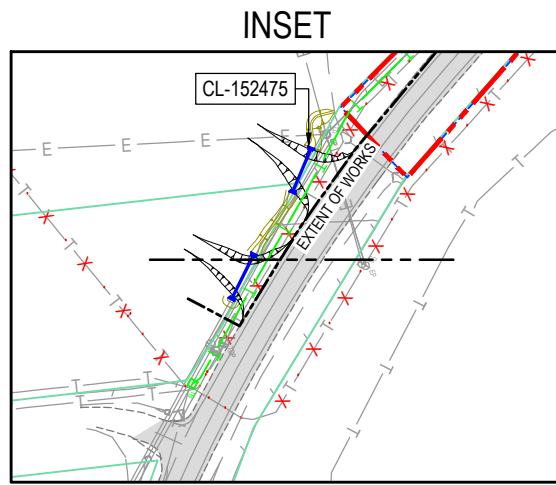
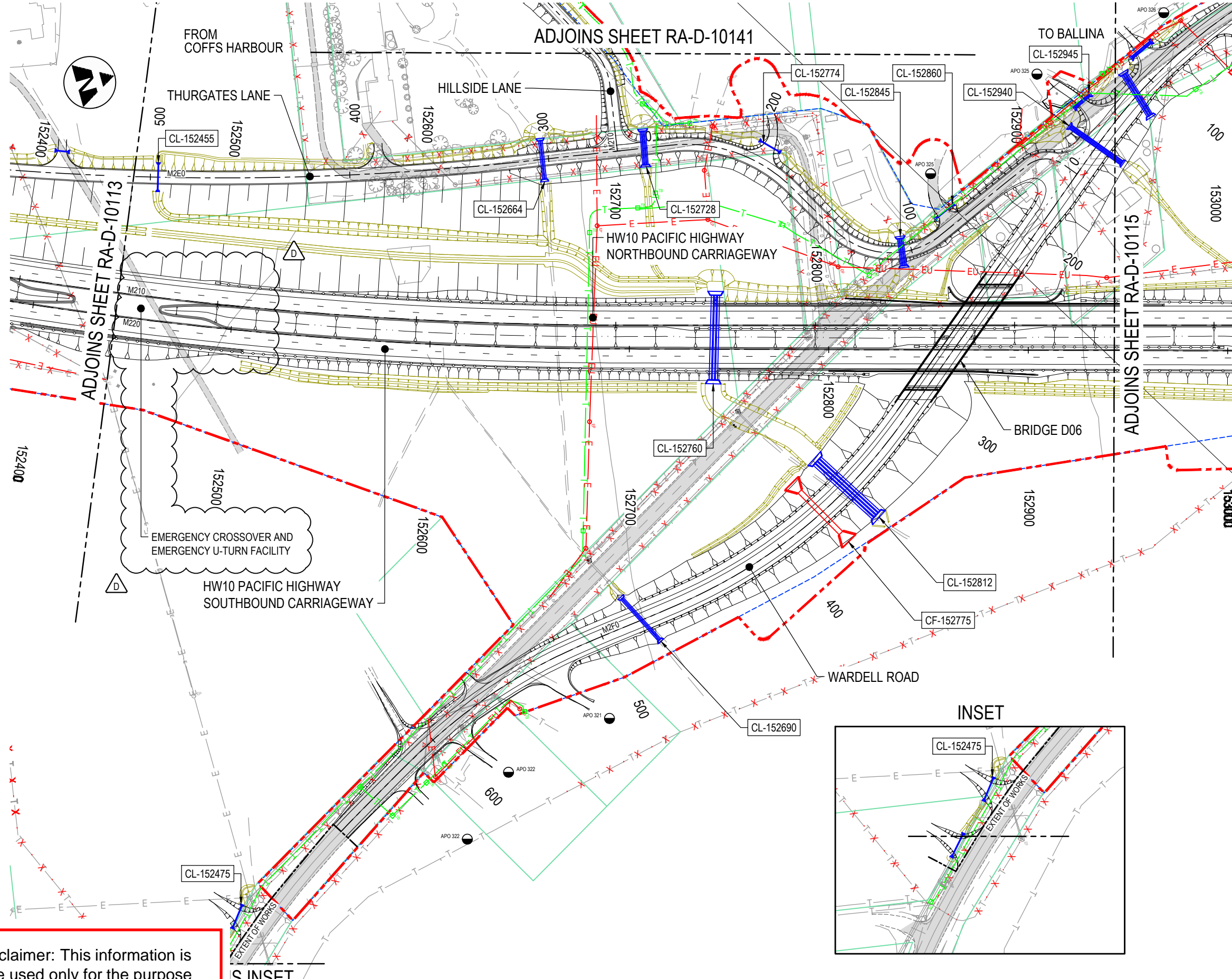
DESIGN LOT CODE D-81-RA-01		DESIGN MODEL FILE(S) USED FOR DOCUMENTATION OF THIS DRAWING W2B-SMC-D-RA-MOD-10002-J		PLOT DATE / TIME 25 June 2019 - 4:52 PM		PLOT BY David KELLY		CLIENT Transport Roads & Maritime Services		BALLINA SHIRE COUNCIL HW10 - PACIFIC HIGHWAY BROADWATER TO PIMLICO PORTION D ALIGNMENT AND EARTHWORKS - SOUTH PLAN RMS REGISTRATION No. DS2016/000619		SHEET No. 13 OF 20 PART			
AMENDMENT / REVISION DESCRIPTION ISSUED FOR CONSTRUCTION RE-ISSUED FOR CONSTRUCTION RE-ISSUED FOR CONSTRUCTION - W2B-PC0-D-ZP-RFI-00933		WVR No. APPROVAL 0214 DW 0349 DW 0576 AH		SCALES ON A3 SIZE DRAWING 0 20 40 60 80 100 SCALE 1:2000m		DRAWINGS / DESIGN PREPARED BY SMC AUSTRALIA PTY LTD © ABN 47 065 475 149 LEVEL 5 20 BERRY STREET NORTH SYDNEY NSW 2060 PH 02 9925-5555 FAX 02 9925-5566		TITLE NAME DATE DRAWN JENS LANGE 25.06.19 DRG CHECK KATRINA SIDRAK 25.06.19 DESIGN GRANT REYNOLDS 25.06.19 DESIGN CHECK SUE TAYLOR 25.06.19 DESIGN MNGR ROB HUNTER 25.06.19 PROJECT MNGR DANIEL WRIGHT 25.06.19		PREPARED FOR PACIFIC HIGHWAY OFFICE		ISSUE STATUS CONSTRUCTION		EDMS No. SF2015/118045 SHEET No. RA-D-10113 ISSUE C	

UTILITY INFORMATION SHOWN ON THE DRAWINGS DOES NOT DEPICT ANY MORE THAN THE PRESENCE OF A SERVICE, BASED ON AVAILABLE DOCUMENTARY EVIDENCE. THE PRESENCE OF A UTILITY SERVICE, ITS SIZE AND LOCATION SHOULD BE CONFIRMED BY FIELD INSPECTION, PRIOR TO THE COMMENCEMENT OF ROADWORKS AND THE RELEVANT UTILITY PLANS OBTAINED BY DIALLING 1100 OR FAX 1300 652 077 (DIAL BEFORE YOU DIG). CAUTION SHOULD BE EXERCISED WHEN WORKING IN THE VICINITY OF ALL UTILITY SERVICES.

- NOTE**
- FOR GENERAL NOTES REFER TO SHEET No. RA-D-10011.
 - FOR DRAINAGE DETAILS REFER DESIGN LOTS D-81-DL-01 AND D-81-DC-01.
 - FOR LONG SECTIONS REFER RA-D-10501 SERIES.
 - FOR CROSS SECTIONS REFER RA-D-11000 SERIES.

LEGEND

	APPROVED PROJECT BOUNDARY
	PROPERTY ACQUISITION BOUNDARY
	EXISTING CADASTRAL BOUNDARY
	EXISTING
	EXISTING ROAD / TRACK
	CONTROL LINE
	WIRE ROPE SAFETY BARRIER
	W-BEAM SAFETY BARRIER
	TYPE F SAFETY BARRIER
	HEADLIGHT SCREEN PLANTING
	DRAINAGE CHANNELS
	AFFECTED PROPERTY OWNER
	DEDICATED OR COMBINED DRAINAGE FAUNA STRUCTURE
	DRAINAGE CULVERT
	FUTURE REST AREAS
	LANDSCAPED MOUND



MAY BE INCOMPLETE IF COPIED
m:\ON\A3\SIZE ORIGINAL
VA_Vault\Projects_A\30011819\CADD\WG\RA_Road_Alignment\W2B_SMC-D-RA-MOD-10114.dwg

***Disclaimer:** This information is to be used only for the purpose of inspecting fixing or varying road levels in accordance with Part 3 of the Roads Act 1993. In some locations the road configuration has been refined without impacting the road level.

DESIGN LOT CODE D-81-RA-01		DESIGN MODEL FILE(S) USED FOR DOCUMENTATION OF THIS DRAWING W2B-SMC-D-RA-MOD-10002-J		PLOT DATE / TIME 25 June 2019 - 4:54 PM		PLOT BY David KELLY		CLIENT NSW Government Transport Roads & Maritime Services		BALLINA SHIRE COUNCIL HW10 - PACIFIC HIGHWAY BROADWATER TO PIMLICO PORTION D ALIGNMENT AND EARTHWORKS - SOUTH PLAN RMS REGISTRATION No. DS2016/000619 ISSUE STATUS CONSTRUCTION		SHEET No. 14 OF 20 PART D	
AMENDMENT / REVISION DESCRIPTION ISSUED FOR CONSTRUCTION RE-ISSUED FOR CONSTRUCTION RE-ISSUED FOR CONSTRUCTION - W2B-PC0-RF1-000521 RE-ISSUED FOR CONSTRUCTION - W2B-PC0-D-ZP-RF1-00933		WVR No. APPROVAL 0214 DW 0349 DW 0412 AH 0576 AH		SCALES ON A3 SIZE DRAWING 0 20 40 60 80 100 SCALE 1:2000m		DRAWINGS / DESIGN PREPARED BY SMC AUSTRALIA PTY LTD © ABN 47 065 475 149 LEVEL 5 20 BERRY STREET NORTH SYDNEY NSW 2060 PH 02 9925-5555 FAX 02 9925-5566		TITLE NAME DATE DRAWN JENS LANGE 25.06.19 DRG CHECK KATRINA SIDRAK 25.06.19 DESIGN GRANT REYNOLDS 25.06.19 DESIGN CHECK SUE TAYLOR 25.06.19 DESIGN MNGR ROB HUNTER 25.06.19 PROJECT MNGR DANIEL WRIGHT 25.06.19		PREPARED FOR PACIFIC HIGHWAY OFFICE		EDMS No. SF2015/118045 SHEET No. RA-D-10114	

ACCEPTED FOR CONSTRUCTION

MAY BE INCOMPLETE IF COPIED
 m:\ON\A3 SIZE ORIGINAL
 V:_Vault\Projects_A\30011819\CADD\WGSR_Road_Alignment\W2B-SMC-D-RA-DRC-10115.dwg



FROM
COFFS HARBOUR

TO BALLINA

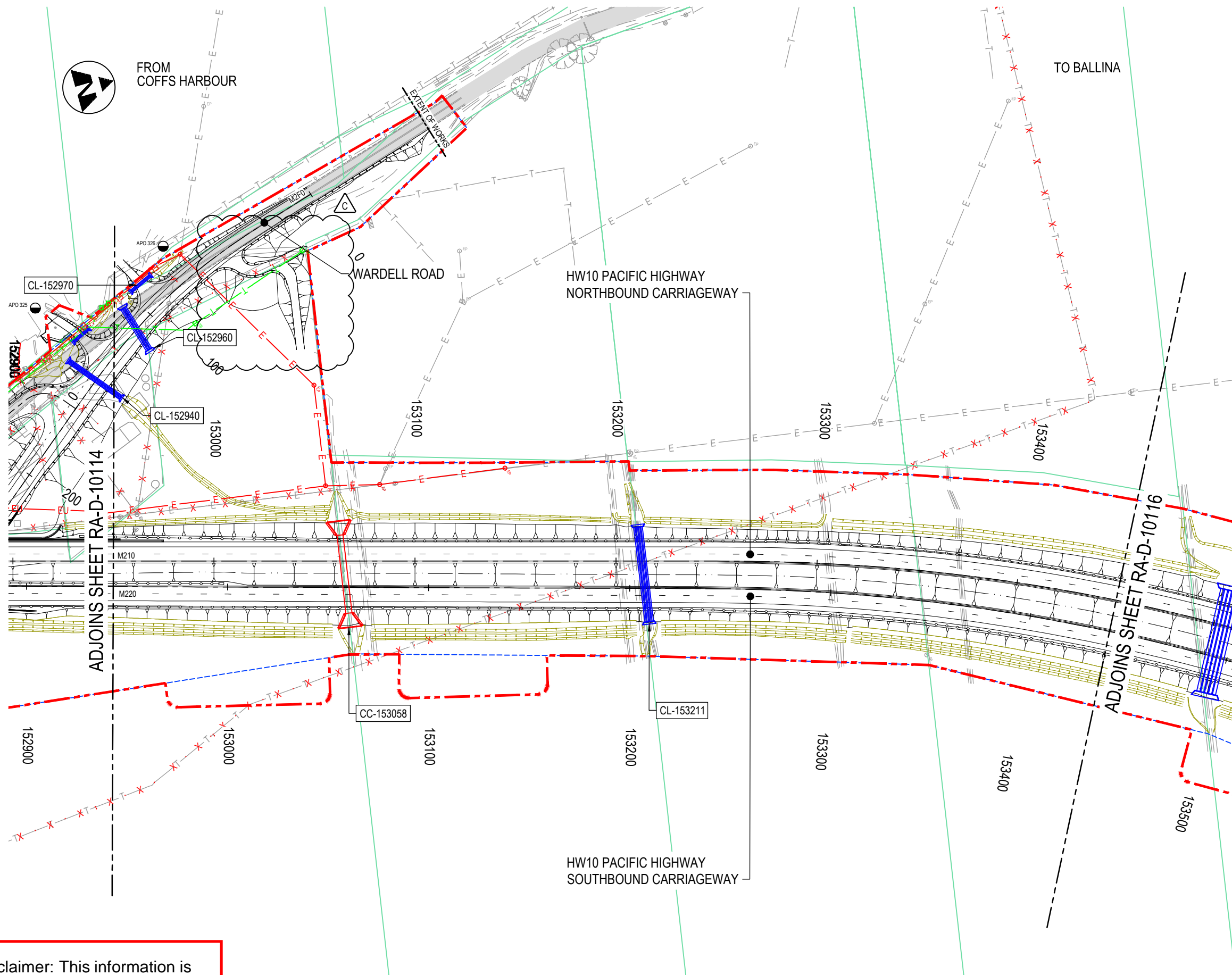
UTILITY INFORMATION SHOWN ON THE DRAWINGS DOES NOT DEPICT ANY MORE THAN THE PRESENCE OF A SERVICE, BASED ON AVAILABLE DOCUMENTARY EVIDENCE. THE PRESENCE OF A UTILITY SERVICE, ITS SIZE AND LOCATION SHOULD BE CONFIRMED BY FIELD INSPECTION, PRIOR TO THE COMMENCEMENT OF ROADWORKS AND THE RELEVANT UTILITY PLANS OBTAINED BY DIALLING 1100 OR FAX 1300 652 077 (DIAL BEFORE YOU DIG). CAUTION SHOULD BE EXERCISED WHEN WORKING IN THE VICINITY OF ALL UTILITY SERVICES.

NOTE

1. FOR GENERAL NOTES REFER TO SHEET No. RA-D-10011.
2. FOR DRAINAGE DETAILS REFER DESIGN LOTS D-81-DL-01 AND D-81-DC-01.
3. FOR LONG SECTIONS REFER RA-D-10501 SERIES.
4. FOR CROSS SECTIONS REFER RA-D-11000 SERIES.

LEGEND

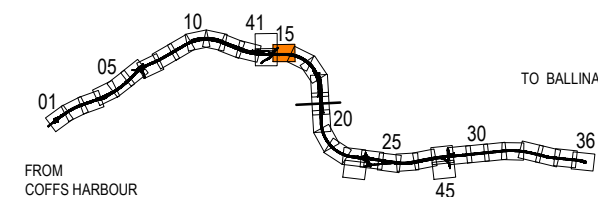
- APPROVED PROJECT BOUNDARY
- - - - - PROPERTY ACQUISITION BOUNDARY
- EXISTING CADASTRAL BOUNDARY
- EXISTING
- EXISTING ROAD / TRACK
- + + + + + CONTROL LINE
- - - - - WIRE ROPE SAFETY BARRIER
- - - - - W-BEAM SAFETY BARRIER
- - - - - TYPE F SAFETY BARRIER
- HEADLIGHT SCREEN PLANTING
- DRAINAGE CHANNELS
- APO - AFFECTED PROPERTY OWNER
- DEDICATED OR COMBINED DRAINAGE FAUNA STRUCTURE
- DRAINAGE CULVERT
- FUTURE REST AREAS
- - - - - LANDSCAPED MOUND



ADJOINS SHEET RA-D-10114

ADJOINS SHEET RA-D-10116

KEY PLAN



ACCEPTED FOR CONSTRUCTION

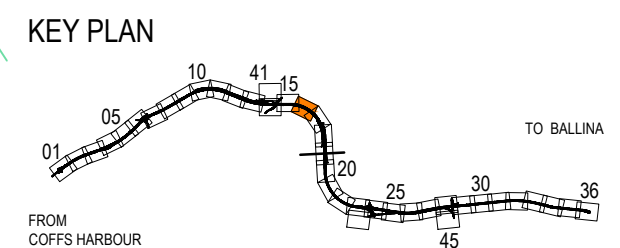
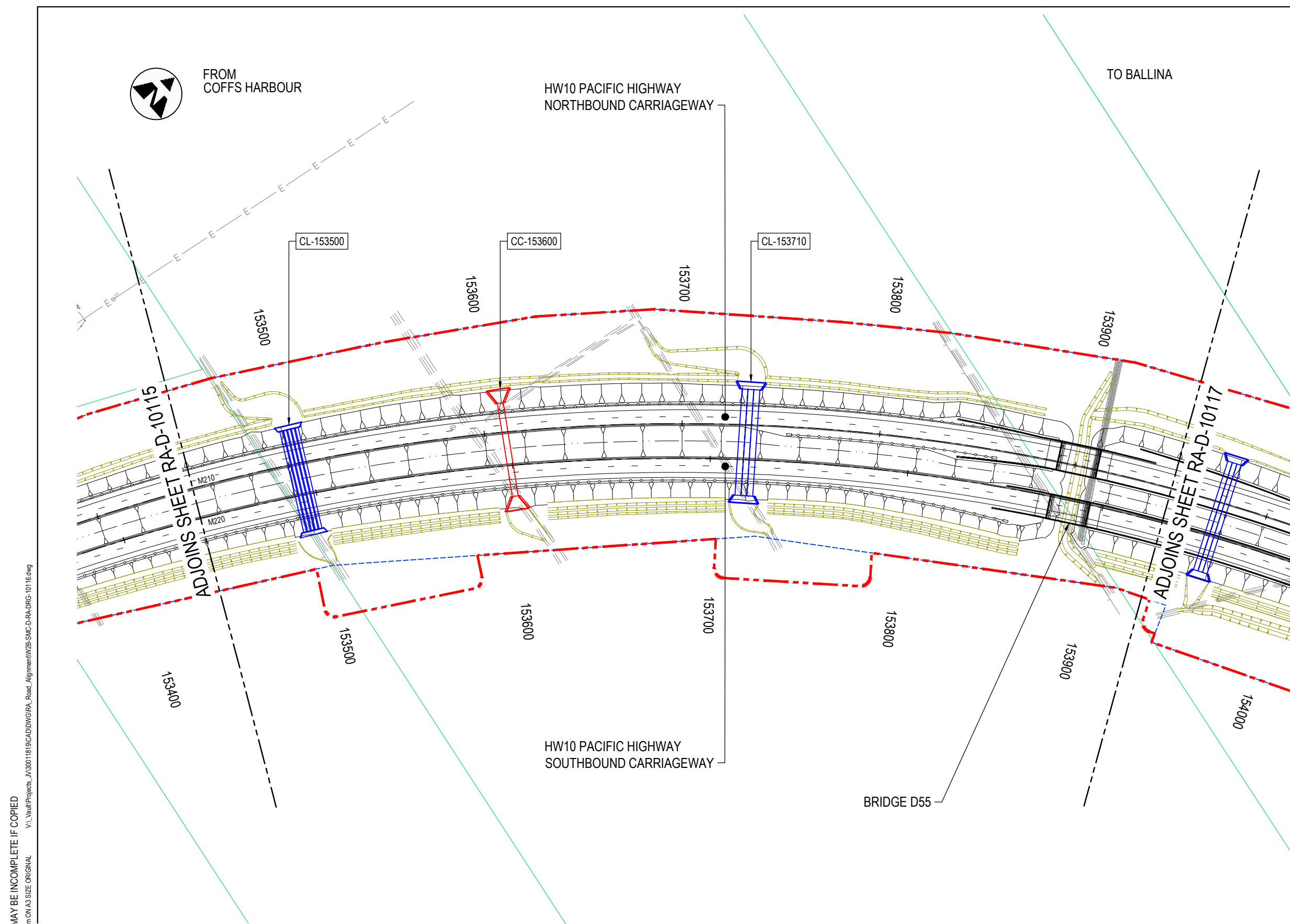
*Disclaimer: This information is to be used only for the purpose of inspecting fixing or varying road levels in accordance with Part 3 of the Roads Act 1993. In some locations the road configuration has been refined without impacting the road level.

	DESIGN LOT CODE D-81-RA-01	DESIGN MODEL FILE(S) USED FOR DOCUMENTATION OF THIS DRAWING W2B-SMC-D-RA-MOD-10002-J	PLOT DATE / TIME 16 January 2018 - 11:00 AM	PLOT BY David KELLY	CLIENT Transport Roads & Maritime Services	BALLINA SHIRE COUNCIL HW10 - PACIFIC HIGHWAY BROADWATER TO PIMLICO PORTION D ALIGNMENT AND EARTHWORKS - SOUTH PLAN RMS REGISTRATION No. DS2016/000619 ISSUE STATUS CONSTRUCTION	A3
AMENDMENT / REVISION DESCRIPTION ISSUED FOR CONSTRUCTION RE-ISSUED FOR CONSTRUCTION RE-ISSUED FOR CONSTRUCTION - W2B-PC0-RF1-000805	WVR No. APPROVAL 0214 DW 0349 DW 0477 AH	SCALES ON A3 SIZE DRAWING SCALE 1:2000m	DRAWINGS / DESIGN PREPARED BY SMC AUSTRALIA PTY LTD © ABN 47 065 475 149 LEVEL 5 20 BERRY STREET NORTH SYDNEY NSW 2060 PH 02 9925-5555 FAX 02 9925-5566		TITLE NAME DATE DRAWN JENS LANGE 16.01.18 DRG CHECK KATRINA SIDRAK 16.01.18 DESIGN GRANT REYNOLDS 16.01.18 DESIGN CHECK SUE TAYLOR 16.01.18 DESIGN MNGR ROB HUNTER 16.01.18 PROJECT MNGR DANIEL WRIGHT 16.01.18	PREPARED FOR PACIFIC HIGHWAY OFFICE	SHEET No. 15 OF 20 PART
		CO-ORDINATE SYSTEM MGA ZONE 56	HEIGHT DATUM AHD		EDMS No. SF2015/118045 SHEET No. RA-D-10115 ISSUE C		

UTILITY INFORMATION SHOWN ON THE DRAWINGS DOES NOT DEPICT ANY MORE THAN THE PRESENCE OF A SERVICE, BASED ON AVAILABLE DOCUMENTARY EVIDENCE. THE PRESENCE OF A UTILITY SERVICE, ITS SIZE AND LOCATION SHOULD BE CONFIRMED BY FIELD INSPECTION, PRIOR TO THE COMMENCEMENT OF ROADWORKS AND THE RELEVANT UTILITY PLANS OBTAINED BY DIALLING 1100 OR FAX 1300 652 077 (DIAL BEFORE YOU DIG). CAUTION SHOULD BE EXERCISED WHEN WORKING IN THE VICINITY OF ALL UTILITY SERVICES.

- NOTE**
1. FOR GENERAL NOTES REFER TO SHEET No. RA-D-10011.
 2. FOR DRAINAGE DETAILS REFER DESIGN LOTS D-81-DL-01 AND D-81-DC-01.
 3. FOR LONG SECTIONS REFER RA-D-10501 SERIES.
 4. FOR CROSS SECTIONS REFER RA-D-11000 SERIES.

- LEGEND**
- APPROVED PROJECT BOUNDARY
 - PROPERTY ACQUISITION BOUNDARY
 - EXISTING CADASTRAL BOUNDARY
 - EXISTING
 - EXISTING ROAD / TRACK
 - CONTROL LINE
 - WIRE ROPE SAFETY BARRIER
 - W-BEAM SAFETY BARRIER
 - TYPE F SAFETY BARRIER
 - HEADLIGHT SCREEN PLANTING
 - DRAINAGE CHANNELS
 - AFFECTED PROPERTY OWNER
 - DEDICATED OR COMBINED DRAINAGE FAUNA STRUCTURE
 - DRAINAGE CULVERT
 - FUTURE REST AREAS
 - LANDSCAPED MOUND



MAY BE INCOMPLETE IF COPIED
V:\Projects\1819\CAD\DW\GRA_Road_Alignment\W2B-SMC-D-RA-D-RA-D-10116.dwg

***Disclaimer:** This information is to be used only for the purpose of inspecting fixing or varying road levels in accordance with Part 3 of the Roads Act 1993. In some locations the road configuration has been refined without impacting the road level.

DESIGN LOT CODE D-81-RA-01		DESIGN MODEL FILE(S) USED FOR DOCUMENTATION OF THIS DRAWING W2B-SMC-D-RA-MOD-10002-F		PLOT DATE / TIME 22 February 2017 - 12:57 PM		PLOT BY Sidrak, Katrina		CLIENT BALLINA SHIRE COUNCIL HW10 - PACIFIC HIGHWAY BROADWATER TO PIMLICO PORTION D ALIGNMENT AND EARTHWORKS - SOUTH PLAN		A3																										
AMENDMENT / REVISION DESCRIPTION ISSUED FOR CONSTRUCTION RE-ISSUED FOR CONSTRUCTION		WVR No. APPROVAL 0214 DW 0349 DW		SCALES ON A3 SIZE DRAWING 0 20 40 60 80 100 SCALE 1:2000m		DRAWINGS / DESIGN PREPARED BY SMCEC SMCEC AUSTRALIA PTY LTD © ABN 47 065 475 149 LEVEL 5 20 BERRY STREET NORTH SYDNEY NSW 2060 PH 02 9925-5555 FAX 02 9925-5566		<table border="1"> <thead> <tr> <th>TITLE</th> <th>NAME</th> <th>DATE</th> </tr> </thead> <tbody> <tr> <td>DRAWN</td> <td>JENS LANGE</td> <td>22.02.17</td> </tr> <tr> <td>DRG CHECK</td> <td>KATRINA SIDRAK</td> <td>22.02.17</td> </tr> <tr> <td>DESIGN</td> <td>GRANT REYNOLDS</td> <td>22.02.17</td> </tr> <tr> <td>DESIGN CHECK</td> <td>SUE TAYLOR</td> <td>22.02.17</td> </tr> <tr> <td>DESIGN MNGR</td> <td>ROB HUNTER</td> <td>22.02.17</td> </tr> <tr> <td>PROJECT MNGR</td> <td>DANIEL WRIGHT</td> <td>22.02.17</td> </tr> </tbody> </table>		TITLE	NAME	DATE	DRAWN	JENS LANGE	22.02.17	DRG CHECK	KATRINA SIDRAK	22.02.17	DESIGN	GRANT REYNOLDS	22.02.17	DESIGN CHECK	SUE TAYLOR	22.02.17	DESIGN MNGR	ROB HUNTER	22.02.17	PROJECT MNGR	DANIEL WRIGHT	22.02.17	Transport Roads & Maritime Services PREPARED FOR PACIFIC HIGHWAY OFFICE		RMS REGISTRATION No. DS2016/000619		SHEET No. 16 OF 20	
TITLE	NAME	DATE																																		
DRAWN	JENS LANGE	22.02.17																																		
DRG CHECK	KATRINA SIDRAK	22.02.17																																		
DESIGN	GRANT REYNOLDS	22.02.17																																		
DESIGN CHECK	SUE TAYLOR	22.02.17																																		
DESIGN MNGR	ROB HUNTER	22.02.17																																		
PROJECT MNGR	DANIEL WRIGHT	22.02.17																																		
		CO-ORDINATE SYSTEM MGA ZONE 56		HEIGHT DATUM AHD		ISSUE STATUS CONSTRUCTION		EDMS No. SF2015/118045		SHEET No. RA-D-10116																										
										PART B																										

ACCEPTED FOR CONSTRUCTION



FROM
COFFS HARBOUR

TO BALLINA

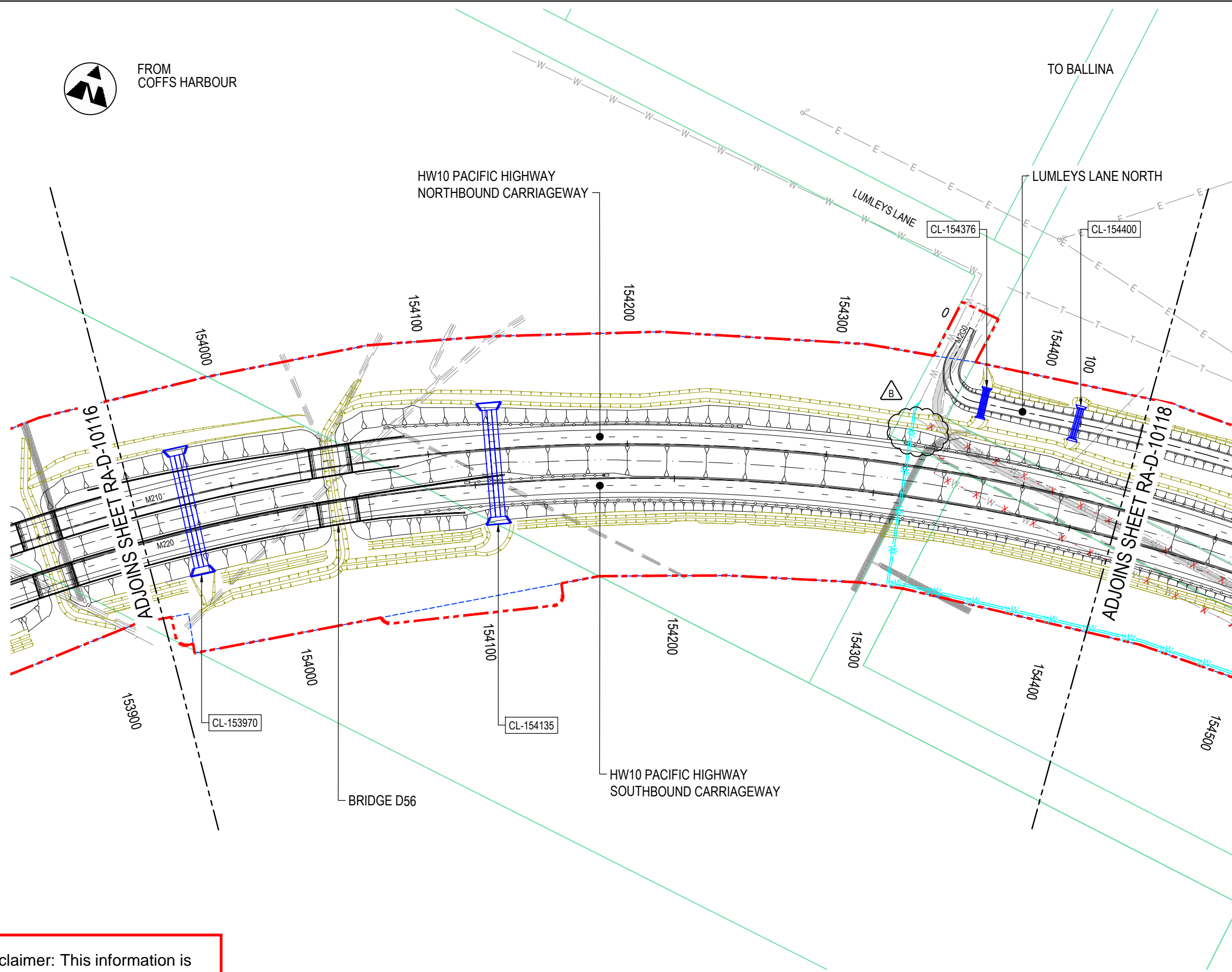
UTILITY INFORMATION SHOWN ON THE DRAWINGS DOES NOT DEPICT ANY MORE THAN THE PRESENCE OF A SERVICE, BASED ON AVAILABLE DOCUMENTARY EVIDENCE. THE PRESENCE OF A UTILITY SERVICE, ITS SIZE AND LOCATION SHOULD BE CONFIRMED BY FIELD INSPECTION, PRIOR TO THE COMMENCEMENT OF ROADWORKS AND THE RELEVANT UTILITY PLANS OBTAINED BY DIALLING 1100 OR FAX 1300 652 077 (DIAL BEFORE YOU DIG). CAUTION SHOULD BE EXERCISED WHEN WORKING IN THE VICINITY OF ALL UTILITY SERVICES.

NOTE

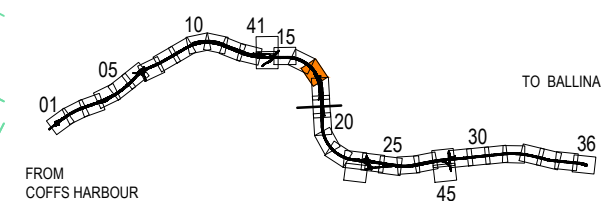
1. FOR GENERAL NOTES REFER TO SHEET No. RA-D-10011.
2. FOR DRAINAGE DETAILS REFER DESIGN LOTS D-81-DL-01 AND D-81-DC-01.
3. FOR LONG SECTIONS REFER RA-D-10501 SERIES.
4. FOR CROSS SECTIONS REFER RA-D-11000 SERIES.

LEGEND

- APPROVED PROJECT BOUNDARY
- PROPERTY ACQUISITION BOUNDARY
- EXISTING CADASTRAL BOUNDARY
- EXISTING
- EXISTING ROAD / TRACK
- CONTROL LINE
- WIRE ROPE SAFETY BARRIER
- W-BEAM SAFETY BARRIER
- TYPE F SAFETY BARRIER
- HEADLIGHT SCREEN PLANTING
- DRAINAGE CHANNELS
- AFFECTED PROPERTY OWNER
- DEDICATED OR COMBINED DRAINAGE FAUNA STRUCTURE
- DRAINAGE CULVERT
- FUTURE REST AREAS
- LANDSCAPED MOUND



KEY PLAN



FROM
COFFS HARBOUR

TO BALLINA

ACCEPTED FOR CONSTRUCTION

MAY BE INCOMPLETE IF COPIED
V:\Vaul\Projects_A\30011819\CADD\HW10_Pacific_Highway\W2B-SMC-D-RA-DRG-10117.dwg
m ON A3 SIZE ORIGINAL

***Disclaimer:** This information is to be used only for the purpose of inspecting fixing or varying road levels in accordance with Part 3 of the Roads Act 1993. In some locations the road configuration has been refined without impacting the road level.

DESIGN LOT CODE D-81-RA-01		DESIGN MODEL FILE(S) USED FOR DOCUMENTATION OF THIS DRAWING W2B-SMC-D-RA-MOD-10002-F		PLOT DATE / TIME 22 February 2017 - 12:59 PM		PLOT BY Sidrak, Katrina		CLIENT Transport Roads & Maritime Services		BALLINA SHIRE COUNCIL HW10 - PACIFIC HIGHWAY BROADWATER TO PIMLICO PORTION D ALIGNMENT AND EARTHWORKS - SOUTH PLAN RMS REGISTRATION No. DS2016/000619		SHEET No. 17 OF 20 PART			
AMENDMENT / REVISION DESCRIPTION ISSUED FOR CONSTRUCTION RE-ISSUED FOR CONSTRUCTION		WVR No. APPROVAL 0214 DW 0349 DW		SCALES ON A3 SIZE DRAWING 0 20 40 60 80 100 SCALE 1:2000m		DRAWINGS / DESIGN PREPARED BY SMC AUSTRALIA PTY LTD © ABN 47 065 475 149 LEVEL 5 20 BERRY STREET NORTH SYDNEY NSW 2060 PH 02 9925-5555 FAX 02 9925-5566		TITLE NAME DATE DRAWN JENS LANGE 22.02.17 DRG CHECK KATRINA SIDRAK 22.02.17 DESIGN GRANT REYNOLDS 22.02.17 DESIGN CHECK SUE TAYLOR 22.02.17 DESIGN MNGR ROB HUNTER 22.02.17 PROJECT MNGR DANIEL WRIGHT 22.02.17		PREPARED FOR PACIFIC HIGHWAY OFFICE		ISSUE STATUS CONSTRUCTION		EDMS No. SHEET No. ISSUE SF2015/118045 RA-D-10117 B	



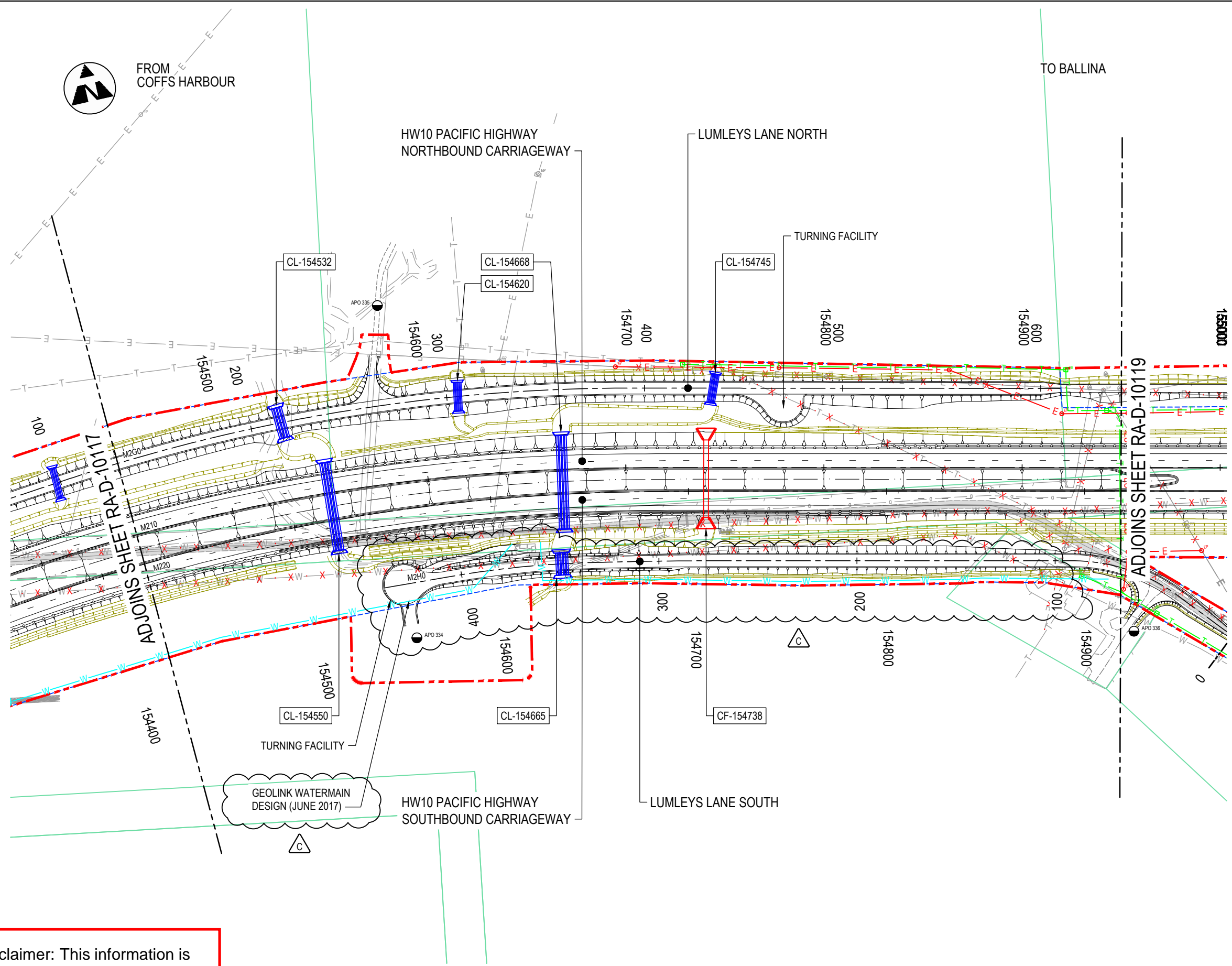
FROM
COFFS HARBOUR

TO BALLINA

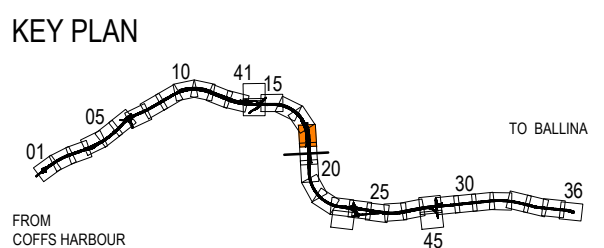
UTILITY INFORMATION SHOWN ON THE DRAWINGS DOES NOT DEPICT ANY MORE THAN THE PRESENCE OF A SERVICE, BASED ON AVAILABLE DOCUMENTARY EVIDENCE. THE PRESENCE OF A UTILITY SERVICE, ITS SIZE AND LOCATION SHOULD BE CONFIRMED BY FIELD INSPECTION, PRIOR TO THE COMMENCEMENT OF ROADWORKS AND THE RELEVANT UTILITY PLANS OBTAINED BY DIALLING 1100 OR FAX 1300 652 077 (DIAL BEFORE YOU DIG). CAUTION SHOULD BE EXERCISED WHEN WORKING IN THE VICINITY OF ALL UTILITY SERVICES.

- NOTE**
- FOR GENERAL NOTES REFER TO SHEET No. RA-D-10011.
 - FOR DRAINAGE DETAILS REFER DESIGN LOTS D-81-DL-01 AND D-81-DC-01.
 - FOR LONG SECTIONS REFER RA-D-10501 SERIES.
 - FOR CROSS SECTIONS REFER RA-D-11000 SERIES.

- LEGEND**
- APPROVED PROJECT BOUNDARY
 - PROPERTY ACQUISITION BOUNDARY
 - EXISTING CADASTRAL BOUNDARY
 - EXISTING
 - EXISTING ROAD / TRACK
 - CONTROL LINE
 - WIRE ROPE SAFETY BARRIER
 - W-BEAM SAFETY BARRIER
 - TYPE F SAFETY BARRIER
 - HEADLIGHT SCREEN PLANTING
 - DRAINAGE CHANNELS
 - AFFECTED PROPERTY OWNER
 - DEDICATED OR COMBINED DRAINAGE FAUNA STRUCTURE
 - DRAINAGE CULVERT
 - FUTURE REST AREAS
 - LANDSCAPED MOUND



GEOLINK WATERMAIN DESIGN (JUNE 2017)



ACCEPTED FOR CONSTRUCTION

MAY BE INCOMPLETE IF COPIED

V:_Vault\Projects_A\30011819\CADD\W\G\RA_Road_Alignment\W2B-SMC-D-RA-MOD-10118.dwg

***Disclaimer:** This information is to be used only for the purpose of inspecting fixing or varying road levels in accordance with Part 3 of the Roads Act 1993. In some locations the road configuration has been refined without impacting the road level.

DESIGN LOT CODE D-81-RA-01		DESIGN MODEL FILE(S) USED FOR DOCUMENTATION OF THIS DRAWING W2B-SMC-D-RA-MOD-10002-H		PLOT DATE / TIME 18 August 2017 - 12:53 PM		PLOT BY Condon, Robert		CLIENT BALLINA SHIRE COUNCIL HW10 - PACIFIC HIGHWAY BROADWATER TO PIMLICO PORTION D ALIGNMENT AND EARTHWORKS - SOUTH PLAN		SHEET No. 18 OF 20 PART	
AMENDMENT / REVISION DESCRIPTION ISSUED FOR CONSTRUCTION RE-ISSUED FOR CONSTRUCTION RE-ISSUED FOR CONSTRUCTION - RFI 485		WVR No. APPROVAL 0214 DW 0349 DW 0420 MB		SCALES ON A3 SIZE DRAWING 0 20 40 60 80 100 SCALE 1:2000m		DRAWINGS / DESIGN PREPARED BY SMCA AUSTRALIA PTY LTD © ABN 47 065 475 149 LEVEL 5 20 BERRY STREET NORTH SYDNEY NSW 2060 PH 02 9925-5555 FAX 02 9925-5566		TITLE NAME DATE DRAWN JENS LANGE 18.08.17 DRG CHECK KATRINA SIDRAK 18.08.17 DESIGN GRANT REYNOLDS 18.08.17 DESIGN CHECK SUE TAYLOR 18.08.17 DESIGN MNGR ROB HUNTER 18.08.17 PROJECT MNGR DANIEL WRIGHT 18.08.17		NSW GOVERNMENT Transport Roads & Maritime Services PREPARED FOR PACIFIC HIGHWAY OFFICE	
CO-ORDINATE SYSTEM MGA ZONE 56		HEIGHT DATUM AHD		RMS REGISTRATION No. DS2016/000619		EDMS No. SF2015/118045		SHEET No. RA-D-10118		ISSUE C	



FROM
COFFS HARBOUR

TO BALLINA

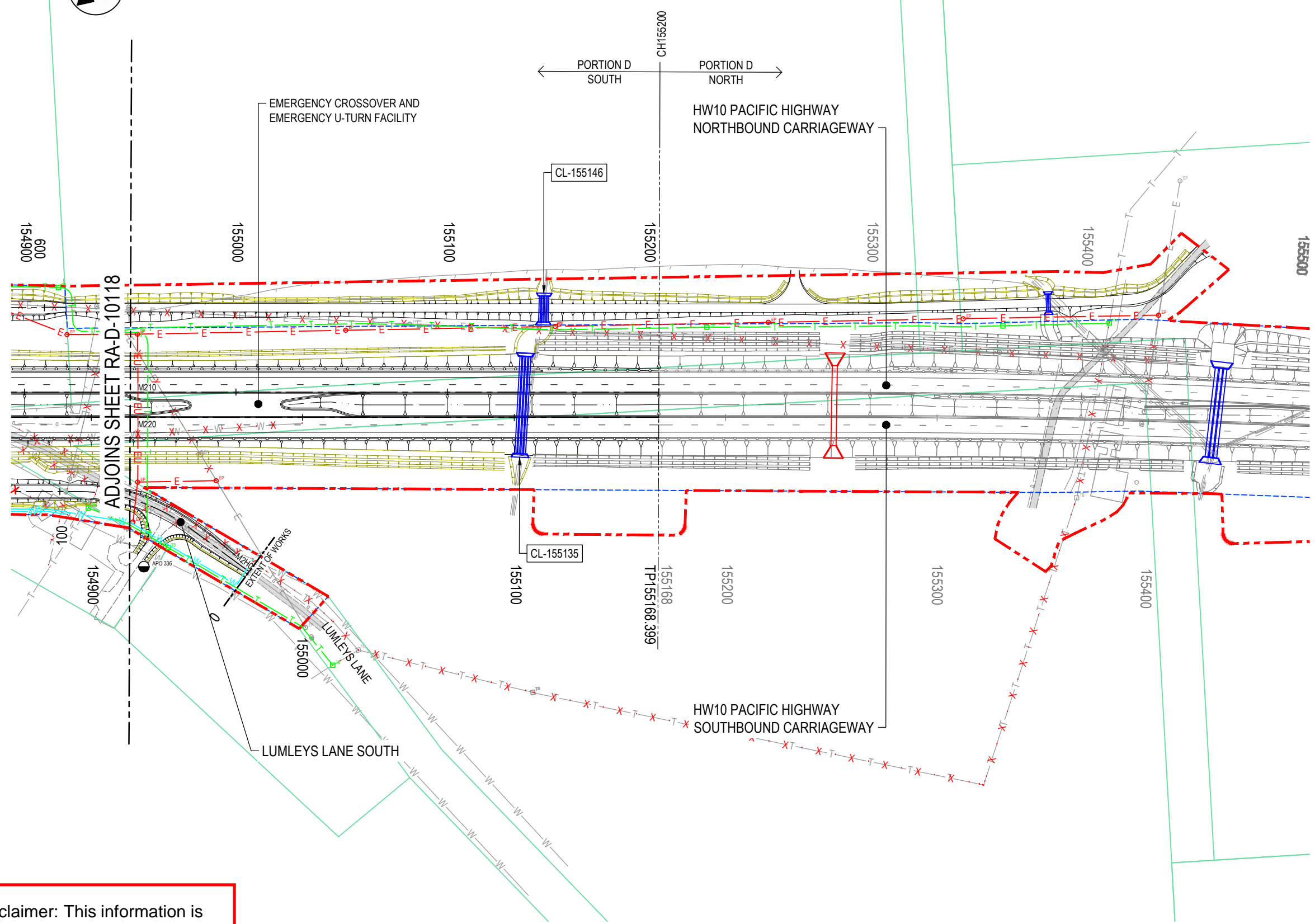
UTILITY INFORMATION SHOWN ON THE DRAWINGS DOES NOT DEPICT ANY MORE THAN THE PRESENCE OF A SERVICE, BASED ON AVAILABLE DOCUMENTARY EVIDENCE. THE PRESENCE OF A UTILITY SERVICE, ITS SIZE AND LOCATION SHOULD BE CONFIRMED BY FIELD INSPECTION, PRIOR TO THE COMMENCEMENT OF ROADWORKS AND THE RELEVANT UTILITY PLANS OBTAINED BY DIALLING 1100 OR FAX 1300 652 077 (DIAL BEFORE YOU DIG). CAUTION SHOULD BE EXERCISED WHEN WORKING IN THE VICINITY OF ALL UTILITY SERVICES.

NOTE

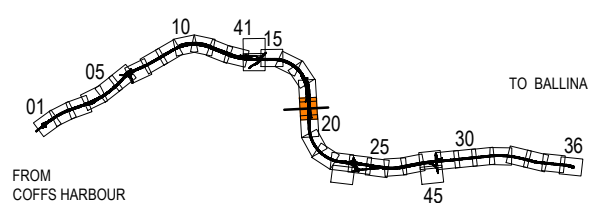
1. FOR GENERAL NOTES REFER TO SHEET No. RA-D-10011.
2. FOR DRAINAGE DETAILS REFER DESIGN LOTS D-81-DL-01 AND D-81-DC-01.
3. FOR LONG SECTIONS REFER RA-D-10501 SERIES.
4. FOR CROSS SECTIONS REFER RA-D-11000 SERIES.

LEGEND

- APPROVED PROJECT BOUNDARY
- PROPERTY ACQUISITION BOUNDARY
- EXISTING CADASTRAL BOUNDARY
- EXISTING
- EXISTING ROAD / TRACK
- CONTROL LINE
- WIRE ROPE SAFETY BARRIER
- W-BEAM SAFETY BARRIER
- TYPE F SAFETY BARRIER
- HEADLIGHT SCREEN PLANTING
- DRAINAGE CHANNELS
- AFFECTED PROPERTY OWNER
- DEDICATED OR COMBINED DRAINAGE FAUNA STRUCTURE
- DRAINAGE CULVERT
- FUTURE REST AREAS
- LANDSCAPED MOUND



KEY PLAN



ACCEPTED FOR CONSTRUCTION

MAY BE INCOMPLETE IF COPIED
V:\Vault\Projects_A\30011819\CADD\HW10_Pacific_Highway\W2B-SMC-D-RA-DRG-10119.dwg
m:\ON A3 SIZE ORIGINAL

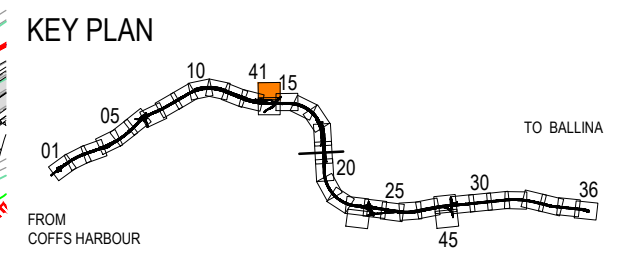
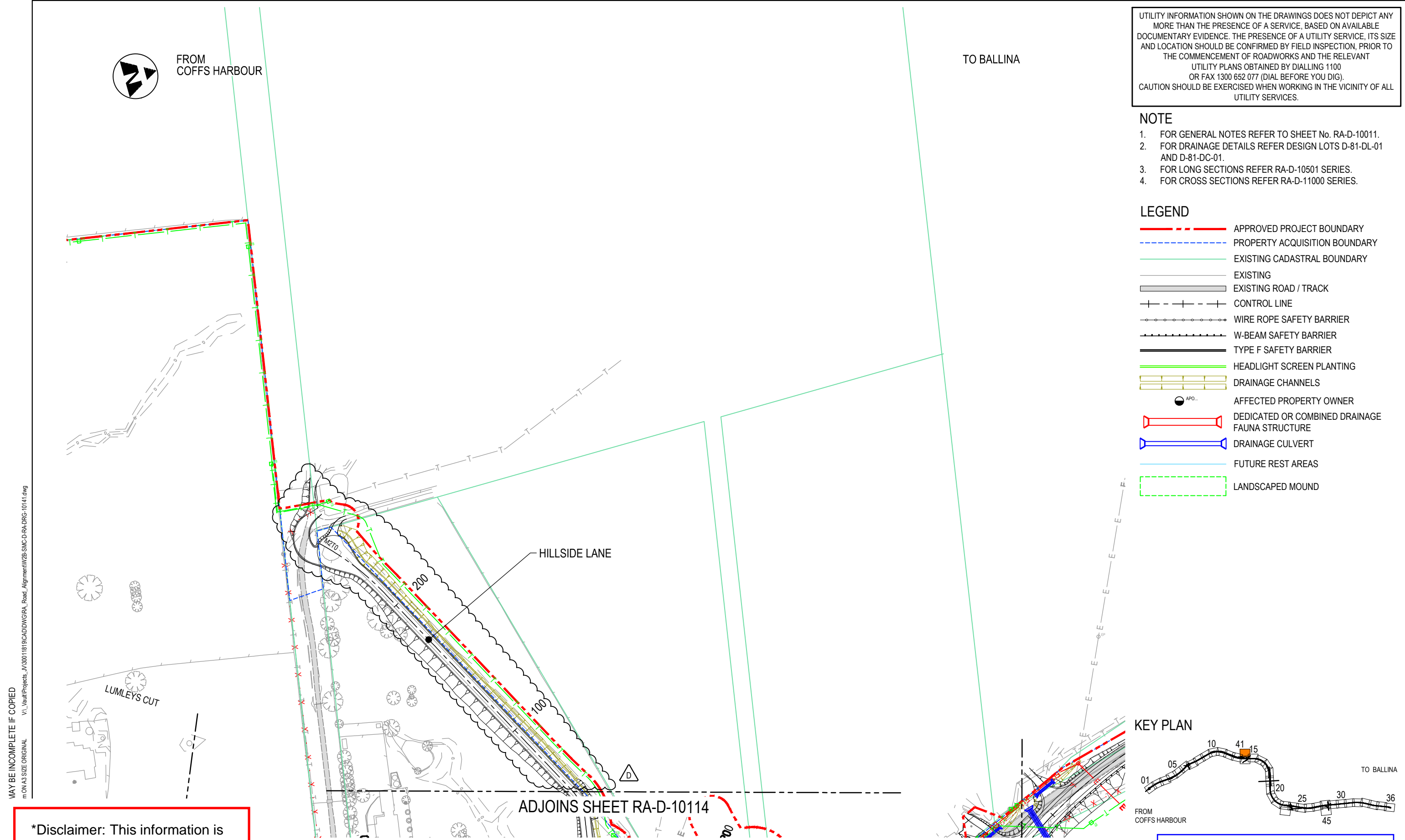
***Disclaimer:** This information is to be used only for the purpose of inspecting fixing or varying road levels in accordance with Part 3 of the Roads Act 1993. In some locations the road configuration has been refined without impacting the road level.

DESIGN LOT CODE D-81-RA-01		DESIGN MODEL FILE(S) USED FOR DOCUMENTATION OF THIS DRAWING W2B-SMC-D-RA-MOD-10002-F		PLOT DATE / TIME 22 February 2017 - 1:05 PM		PLOT BY Sidrak, Katrina		CLIENT BALLINA SHIRE COUNCIL HW10 - PACIFIC HIGHWAY BROADWATER TO PIMLICO PORTION D ALIGNMENT AND EARTHWORKS - SOUTH PLAN		A3	
AMENDMENT / REVISION DESCRIPTION ISSUED FOR CONSTRUCTION RE-ISSUED FOR CONSTRUCTION		WVR No. APPROVAL 0214 DW 0349 DW		SCALES ON A3 SIZE DRAWING 0 20 40 60 80 100 SCALE 1:2000m		DRAWINGS / DESIGN PREPARED BY SMCEC SMC AUSTRALIA PTY LTD © ABN 47 065 475 149 LEVEL 5 20 BERRY STREET NORTH SYDNEY NSW 2060 PH 02 9925-5555 FAX 02 9925-5566		TITLE NAME DATE DRAWN JENS LANGE 22.02.17 DRG CHECK KATRINA SIDRAK 22.02.17 DESIGN GRANT REYNOLDS 22.02.17 DESIGN CHECK SUE TAYLOR 22.02.17 DESIGN MNGR ROB HUNTER 22.02.17 PROJECT MNGR DANIEL WRIGHT 22.02.17		PREPARED FOR PACIFIC HIGHWAY OFFICE	
								RMS REGISTRATION No. DS2016/000619		SHEET No. 19 OF 20	
								ISSUE STATUS CONSTRUCTION		EDMS No. SF2015/118045 SHEET No. RA-D-10119 ISSUE B	

UTILITY INFORMATION SHOWN ON THE DRAWINGS DOES NOT DEPICT ANY MORE THAN THE PRESENCE OF A SERVICE, BASED ON AVAILABLE DOCUMENTARY EVIDENCE. THE PRESENCE OF A UTILITY SERVICE, ITS SIZE AND LOCATION SHOULD BE CONFIRMED BY FIELD INSPECTION, PRIOR TO THE COMMENCEMENT OF ROADWORKS AND THE RELEVANT UTILITY PLANS OBTAINED BY DIALLING 1100 OR FAX 1300 652 077 (DIAL BEFORE YOU DIG). CAUTION SHOULD BE EXERCISED WHEN WORKING IN THE VICINITY OF ALL UTILITY SERVICES.

- NOTE**
- FOR GENERAL NOTES REFER TO SHEET No. RA-D-10011.
 - FOR DRAINAGE DETAILS REFER DESIGN LOTS D-81-DL-01 AND D-81-DC-01.
 - FOR LONG SECTIONS REFER RA-D-10501 SERIES.
 - FOR CROSS SECTIONS REFER RA-D-11000 SERIES.

- LEGEND**
- APPROVED PROJECT BOUNDARY
 - PROPERTY ACQUISITION BOUNDARY
 - EXISTING CADASTRAL BOUNDARY
 - EXISTING
 - EXISTING ROAD / TRACK
 - CONTROL LINE
 - WIRE ROPE SAFETY BARRIER
 - W-BEAM SAFETY BARRIER
 - TYPE F SAFETY BARRIER
 - HEADLIGHT SCREEN PLANTING
 - DRAINAGE CHANNELS
 - AFFECTED PROPERTY OWNER
 - DEDICATED OR COMBINED DRAINAGE FAUNA STRUCTURE
 - DRAINAGE CULVERT
 - FUTURE REST AREAS
 - LANDSCAPED MOUND



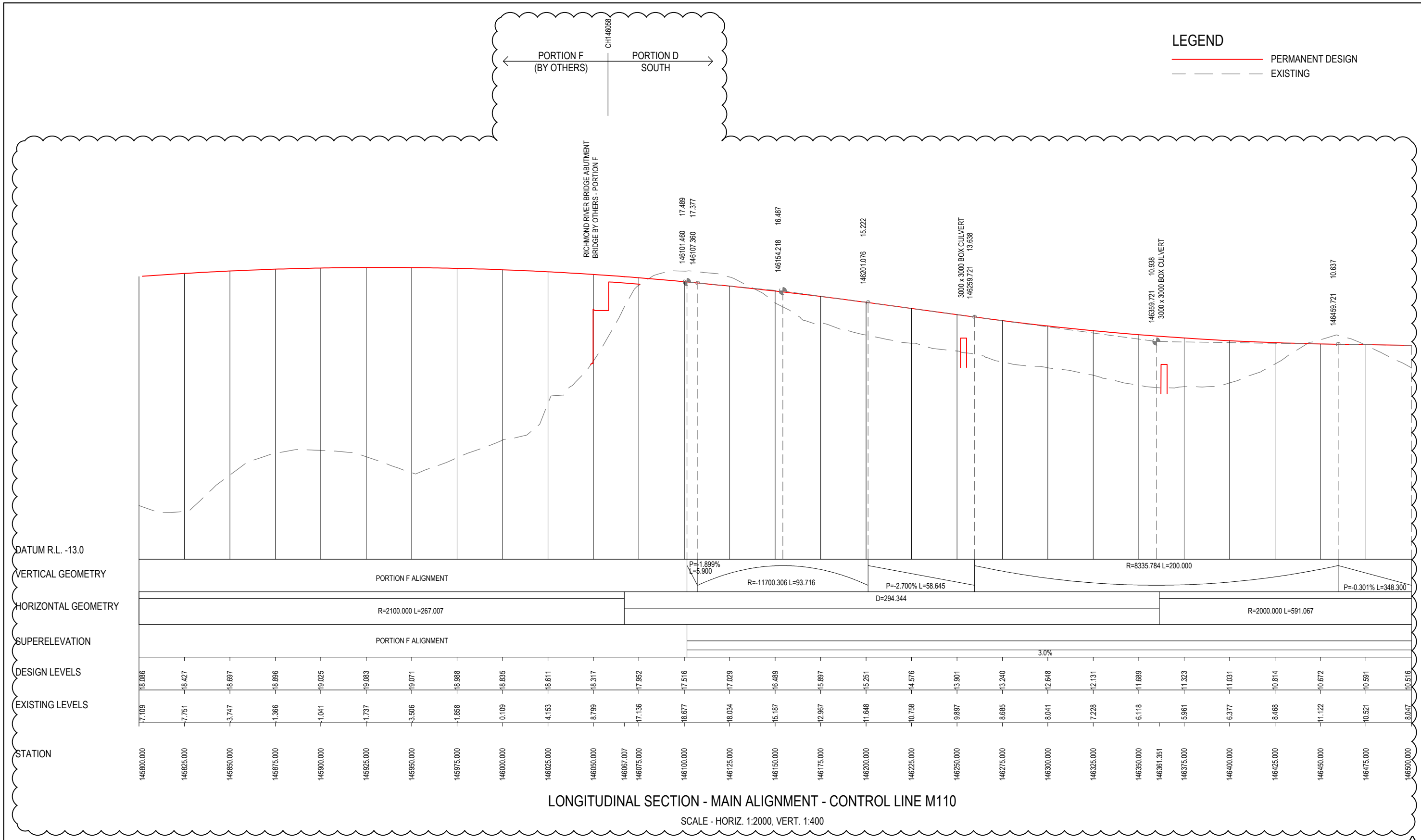
ACCEPTED FOR CONSTRUCTION

MAY BE INCOMPLETE IF COPIED
m:\ON A3 SIZE ORIGINAL
VA_Vault\Projects_A\30011819\CADD\WG\RA_Road_Alignment\W2B-SMC-D-RA-D-81-DRG-10141.dwg

***Disclaimer:** This information is to be used only for the purpose of inspecting fixing or varying road levels in accordance with Part 3 of the Roads Act 1993. In some locations the road configuration has been refined without impacting the road level.

DESIGN LOT CODE D-81-RA-01		DESIGN MODEL FILE(S) USED FOR DOCUMENTATION OF THIS DRAWING W2B-SMC-D-RA-MOD-10002-I		PLOT DATE / TIME 17 November 2017 - 3:58 PM		PLOT BY Condon, Robert		CLIENT NSW Transport Roads & Maritime Services		BALLINA SHIRE COUNCIL HW10 - PACIFIC HIGHWAY BROADWATER TO PIMLICO PORTION D ALIGNMENT AND EARTHWORKS - SOUTH PLAN RMS REGISTRATION No. DS2016/000619		A3
AMENDMENT / REVISION DESCRIPTION		WVR No. APPROVAL		SCALES ON A3 SIZE DRAWING		DRAWINGS / DESIGN PREPARED BY		TITLE		NAME		DATE
ISSUED FOR CONSTRUCTION		0214 DW		0 20 40 60 80 100		SMC AUSTRALIA PTY LTD		DRAWN		JENS LANGE		17.11.17
RE-ISSUED FOR CONSTRUCTION		0349 DW		SCALE 1:2000m		© ABN 47 065 475 149		DRG CHECK		KATRINA SIDRAK		17.11.17
RE-ISSUED FOR CONSTRUCTION - RFI000394		0405 DW				LEVEL 5 20 BERRY STREET		DESIGN		GRANT REYNOLDS		17.11.17
RE-ISSUED FOR CONSTRUCTION - W2B-PC0-RFI-000806		0457 AH				NORTH SYDNEY NSW 2060		DESIGN CHECK		SUE TAYLOR		17.11.17
						PH 02 9925-5555 FAX 02 9925-5566		DESIGN MNGR		ROB HUNTER		17.11.17
								PROJECT MNGR		DANIEL WRIGHT		17.11.17
								PREPARED FOR		PACIFIC HIGHWAY OFFICE		SHEET No. 20 OF 20
								ISSUE STATUS		CONSTRUCTION		ISSUE D
								EDMS No.		SF2015/118045		SHEET No. RA-D-10141

MAY BE INCOMPLETE IF COPIED
 V:_Vault\Projects_1\30011819\CADD\WSPRA_Road_Alignment\W2B-SMC-D-RA-DRG-10501.dwg
 m ON A3 SIZE ORIGINAL



***Disclaimer:** This information is to be used only for the purpose of inspecting fixing or varying road levels in accordance with Part 3 of the Roads Act 1993. In some locations the road configuration has been refined without impacting the road level.

ACCEPTED FOR CONSTRUCTION

DESIGN LOT CODE D-81-RA-01	DESIGN MODEL FILE(S) USED FOR DOCUMENTATION OF THIS DRAWING W2B-SMC-D-RA-MOD-10001-G	PLOT DATE / TIME 18 December 2017 - 8:49 AM	PLOT BY Kelly, David	CLIENT NSW GOVERNMENT Transport Roads & Maritime Services	BALLINA SHIRE COUNCIL HW10 - PACIFIC HIGHWAY BROADWATER TO PIMLICO PORTION D ALIGNMENT AND EARTHWORKS - SOUTH LONG SECTION - MAIN ALIGNMENT NORTHBOUND - M110 SHEET No. 1 OF 7																					
AMENDMENT / REVISION DESCRIPTION ISSUED FOR CONSTRUCTION FINAL DESIGN DOCUMENTATION - W2B-PC0-RF1-000548 RE-ISSUED FOR CONSTRUCTION - W2B-PC0-RF1-000548	WVR No. APPROVAL 0214 DW 0435 AH 0467 AH	SCALES ON A3 SIZE DRAWING 	DRAWINGS / DESIGN PREPARED BY SMC AUSTRALIA PTY LTD © ABN 47 065 475 149 LEVEL 5 20 BERRY STREET NORTH SYDNEY NSW 2060 PH 02 9925-5555 FAX 02 9925-5566	<table border="1" style="width: 100%; border-collapse: collapse;"> <thead> <tr> <th>TITLE</th> <th>NAME</th> <th>DATE</th> </tr> </thead> <tbody> <tr> <td>DRAWN</td> <td>JENS LANGE</td> <td>14.12.17</td> </tr> <tr> <td>DRG CHECK</td> <td>KATRINA SIDRAK</td> <td>14.12.17</td> </tr> <tr> <td>DESIGN</td> <td>GRANT REYNOLDS</td> <td>14.12.17</td> </tr> <tr> <td>DESIGN CHECK</td> <td>SUE TAYLOR</td> <td>14.12.17</td> </tr> <tr> <td>DESIGN MNGR</td> <td>ROB HUNTER</td> <td>14.12.17</td> </tr> <tr> <td>PROJECT MNGR</td> <td>DANIEL WRIGHT</td> <td>14.12.17</td> </tr> </tbody> </table>	TITLE	NAME	DATE	DRAWN	JENS LANGE	14.12.17	DRG CHECK	KATRINA SIDRAK	14.12.17	DESIGN	GRANT REYNOLDS	14.12.17	DESIGN CHECK	SUE TAYLOR	14.12.17	DESIGN MNGR	ROB HUNTER	14.12.17	PROJECT MNGR	DANIEL WRIGHT	14.12.17	PREPARED FOR PACIFIC HIGHWAY OFFICE RMS REGISTRATION No. DS2016/000619 ISSUE STATUS CONSTRUCTION EDMS No. SF2015/118045 SHEET No. RA-D-10501
TITLE	NAME	DATE																								
DRAWN	JENS LANGE	14.12.17																								
DRG CHECK	KATRINA SIDRAK	14.12.17																								
DESIGN	GRANT REYNOLDS	14.12.17																								
DESIGN CHECK	SUE TAYLOR	14.12.17																								
DESIGN MNGR	ROB HUNTER	14.12.17																								
PROJECT MNGR	DANIEL WRIGHT	14.12.17																								

A3
PART
ISSUE B

MAY BE INCOMPLETE IF COPIED
 V:\Year\Projects_V\30011819\CAD\DW\GRA_Road_Alignment\W2B-SMC-D-RA-DRG-10502.dwg
 m ON A3 SIZE ORIGINAL

LEGEND
 ——— PERMANENT DESIGN
 - - - - - EXISTING



LONGITUDINAL SECTION - MAIN ALIGNMENT - CONTROL LINE M110

SCALE - HORIZ. 1:2000, VERT. 1:400

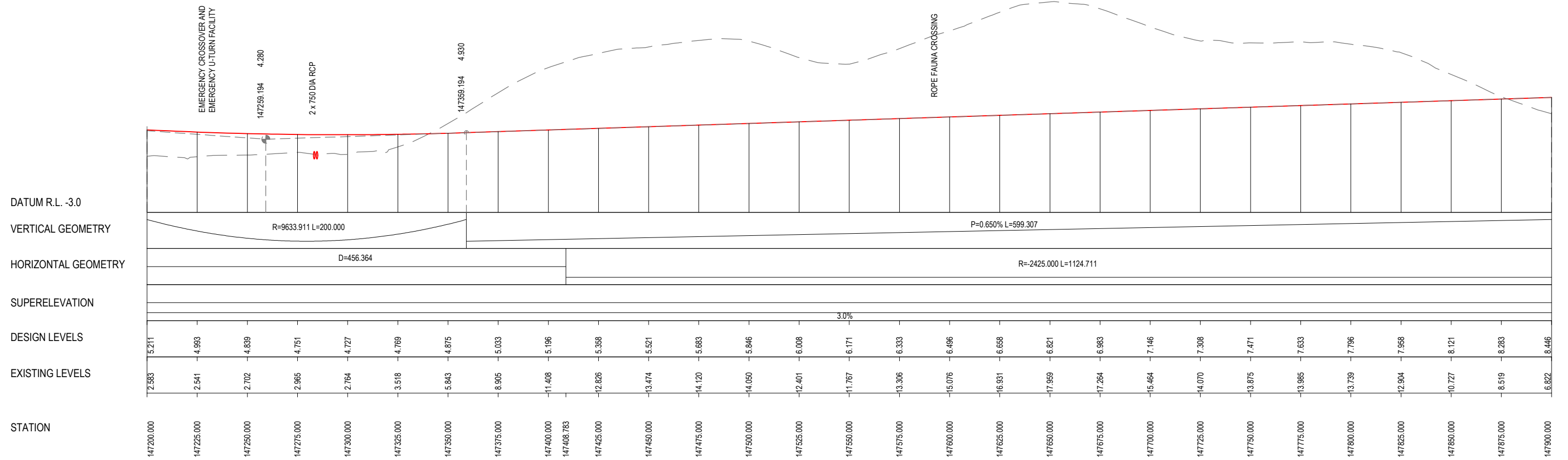
***Disclaimer:** This information is to be used only for the purpose of inspecting fixing or varying road levels in accordance with Part 3 of the Roads Act 1993. In some locations the road configuration has been refined without impacting the road level.

ACCEPTED FOR CONSTRUCTION

DESIGN LOT CODE D-81-RA-01		DESIGN MODEL FILE(S) USED FOR DOCUMENTATION OF THIS DRAWING W2B-SMC-D-RA-MOD-10001-A		PLOT DATE / TIME 20 October 2016 - 6:55 PM		PLOT BY Evans, Barrie		CLIENT BALLINA SHIRE COUNCIL HW10 - PACIFIC HIGHWAY BROADWATER TO PIMLICO PORTION D ALIGNMENT AND EARTHWORKS - SOUTH LONG SECTION - MAIN ALIGNMENT NORTHBOUND - M110		SHEET No. 2 OF 7	
AMENDMENT / REVISION DESCRIPTION ISSUED FOR CONSTRUCTION		WVR No. APPROVAL 0214 DW		SCALES ON A3 SIZE DRAWING 0 5 10 15 20 VERTICAL SCALE 1:400m 0 20 40 60 80 100 HORIZONTAL SCALE 1:2000m		DRAWINGS / DESIGN PREPARED BY SMC AUSTRALIA PTY LTD © ABN 47 065 475 149 LEVEL 5 20 BERRY STREET NORTH SYDNEY NSW 2060 PH 02 9925-5555 FAX 02 9925-5566		TITLE NAME DATE DRAWN JENS LANGE 21.10.16 DRG CHECK KATRINA SIDRAK 21.10.16 DESIGN GRANT REYNOLDS 21.10.16 DESIGN CHECK SUE TAYLOR 21.10.16 DESIGN MNGR ROB HUNTER 21.10.16 PROJECT MNGR DANIEL WRIGHT 21.10.16		PREPARED FOR PACIFIC HIGHWAY OFFICE	
RMS REGISTRATION No. DS2016/000619		ISSUE STATUS CONSTRUCTION		EDMS No. SF2015/118045		SHEET No. RA-D-10502		PART A		A3	

MAY BE INCOMPLETE IF COPIED
 V:\Lea\Projects_VA\30011819\CAD\DWG\RA_Road_Alignment\W2B-SMC-D-RA-DRG-10503.dwg
 m ON A3 SIZE ORIGINAL

LEGEND
 ——— PERMANENT DESIGN
 - - - - - EXISTING



LONGITUDINAL SECTION - MAIN ALIGNMENT - CONTROL LINE M110

SCALE - HORIZ. 1:2000, VERT. 1:400

***Disclaimer:** This information is to be used only for the purpose of inspecting fixing or varying road levels in accordance with Part 3 of the Roads Act 1993. In some locations the road configuration has been refined without impacting the road level.

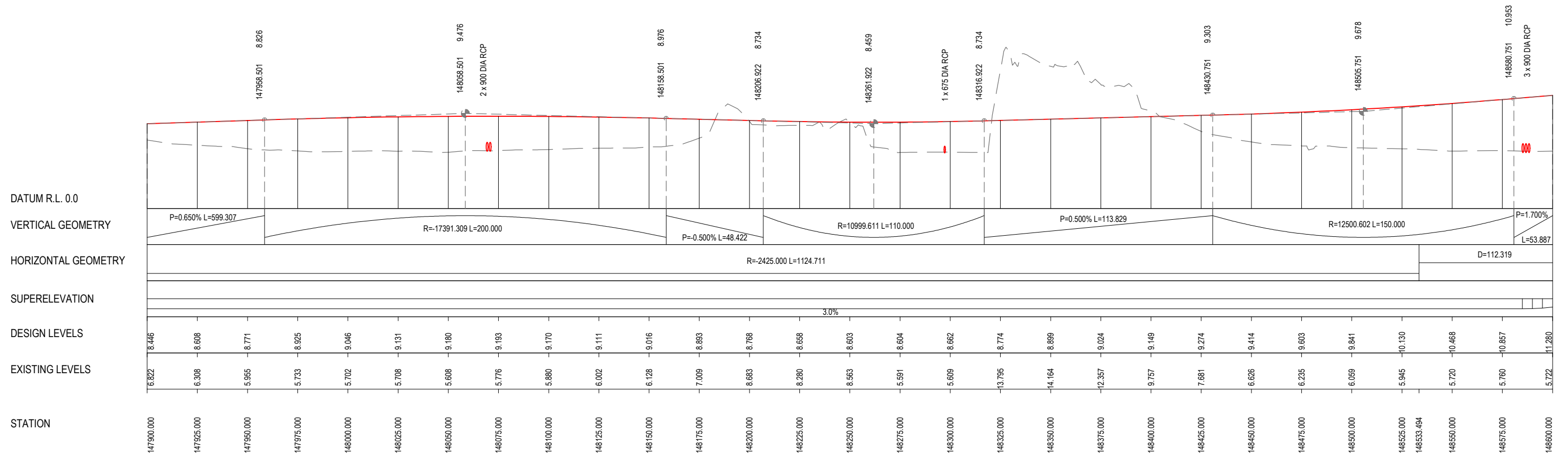
ACCEPTED FOR CONSTRUCTION

DESIGN LOT CODE D-81-RA-01		DESIGN MODEL FILE(S) USED FOR DOCUMENTATION OF THIS DRAWING W2B-SMC-D-RA-MOD-10001-E		PLOT DATE / TIME 22 February 2017 - 1:08 PM		PLOT BY Sidrak, Katrina		CLIENT BALLINA SHIRE COUNCIL HW10 - PACIFIC HIGHWAY BROADWATER TO PIMLICO PORTION D ALIGNMENT AND EARTHWORKS - SOUTH LONG SECTION - MAIN ALIGNMENT NORTHBOUND - M110		SHEET No. 3 OF 7	
AMENDMENT / REVISION DESCRIPTION ISSUED FOR CONSTRUCTION RE-ISSUED FOR CONSTRUCTION		WVR No. APPROVAL 0214 DW 0349 DW		SCALES ON A3 SIZE DRAWING 0 5 10 15 20 VERTICAL SCALE 1:400m 0 20 40 60 80 100 HORIZONTAL SCALE 1:2000m		DRAWINGS / DESIGN PREPARED BY SMCEC SMC AUSTRALIA PTY LTD © ABN 47 065 475 149 LEVEL 5 20 BERRY STREET NORTH SYDNEY NSW 2060 PH 02 9925-5555 FAX 02 9925-5566		TITLE NAME DATE DRAWN JENS LANGE 22.02.17 DRG CHECK KATRINA SIDRAK 22.02.17 DESIGN GRANT REYNOLDS 22.02.17 DESIGN CHECK SUE TAYLOR 22.02.17 DESIGN MNGR ROB HUNTER 22.02.17 PROJECT MNGR DANIEL WRIGHT 22.02.17		PREPARED FOR PACIFIC HIGHWAY OFFICE	
RMS REGISTRATION No. DS2016/000619		ISSUE STATUS CONSTRUCTION		EDMS No. SF2015/118045		SHEET No. RA-D-10503		ISSUE B		PART	

MAY BE INCOMPLETE IF COPIED
 V:_Year\Projects_V\30011819\CAD\DW\GRA_Road_Alignment\W2B-SMC-D-RA-DRG-10504.dwg
 m ON A3 SIZE ORIGINAL

LEGEND

- PERMANENT DESIGN
- - - - - EXISTING



LONGITUDINAL SECTION - MAIN ALIGNMENT - CONTROL LINE M110

SCALE - HORIZ. 1:2000, VERT. 1:400

***Disclaimer:** This information is to be used only for the purpose of inspecting fixing or varying road levels in accordance with Part 3 of the Roads Act 1993. In some locations the road configuration has been refined without impacting the road level.

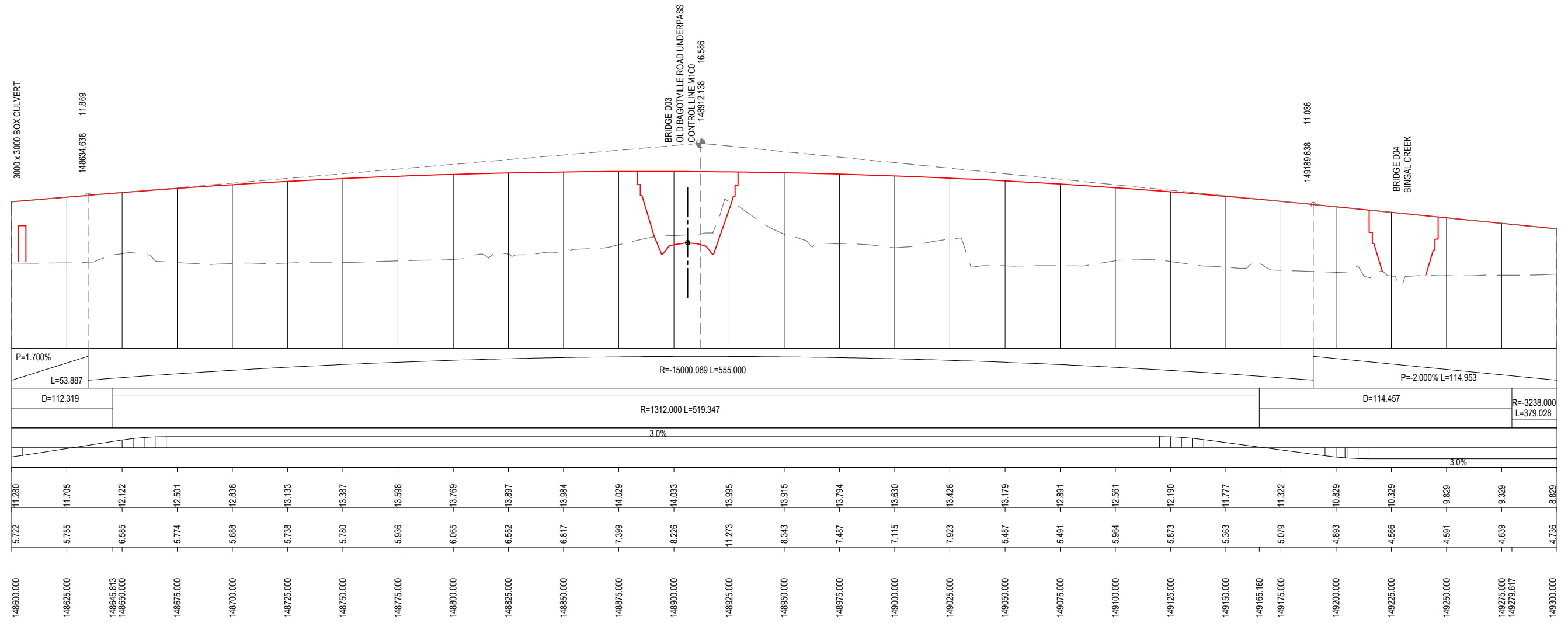
ACCEPTED FOR CONSTRUCTION

	DESIGN LOT CODE D-81-RA-01	DESIGN MODEL FILE(S) USED FOR DOCUMENTATION OF THIS DRAWING W2B-SMC-D-RA-MOD-10001-A		PLOT DATE / TIME 20 October 2016 - 6:55 PM	PLOT BY Evans, Barrie	CLIENT NSW GOVERNMENT Transport Roads & Maritime Services	BALLINA SHIRE COUNCIL HW10 - PACIFIC HIGHWAY BROADWATER TO PIMLICO PORTION D ALIGNMENT AND EARTHWORKS - SOUTH LONG SECTION - MAIN ALIGNMENT NORTHBOUND - M110 RMS REGISTRATION No. DS2016/000619 ISSUE STATUS CONSTRUCTION	A3
AMENDMENT / REVISION DESCRIPTION ISSUED FOR CONSTRUCTION	WVR No. APPROVAL 0214 DW	SCALES ON A3 SIZE DRAWING 0 5 10 15 20 VERTICAL SCALE 1:400m 0 20 40 60 80 100 HORIZONTAL SCALE 1:2000m		DRAWINGS / DESIGN PREPARED BY SMC AUSTRALIA PTY LTD © ABN 47 065 475 149 LEVEL 5 20 BERRY STREET NORTH SYDNEY NSW 2060 PH 02 9925-5555 FAX 02 9925-5566		PREPARED FOR PACIFIC HIGHWAY OFFICE		SHEET No. 4 OF 7 PART ISSUE A
		CO-ORDINATE SYSTEM MGA ZONE 56		HEIGHT DATUM AHD		EDMS No. SF2015/118045 SHEET No. RA-D-10504		

MAY BE INCOMPLETE IF COPIED
 V:\Lea\Projects_V\30011819\CADD\DW\GRA_Road_Alignment\W2B-SMC-D-RA-DRG-10505.dwg
 m ON A3 SIZE ORIGINAL

LEGEND

- PERMANENT DESIGN
- - - - - EXISTING



LONGITUDINAL SECTION - MAIN ALIGNMENT - CONTROL LINE M110

SCALE - HORIZ. 1:2000, VERT. 1:400

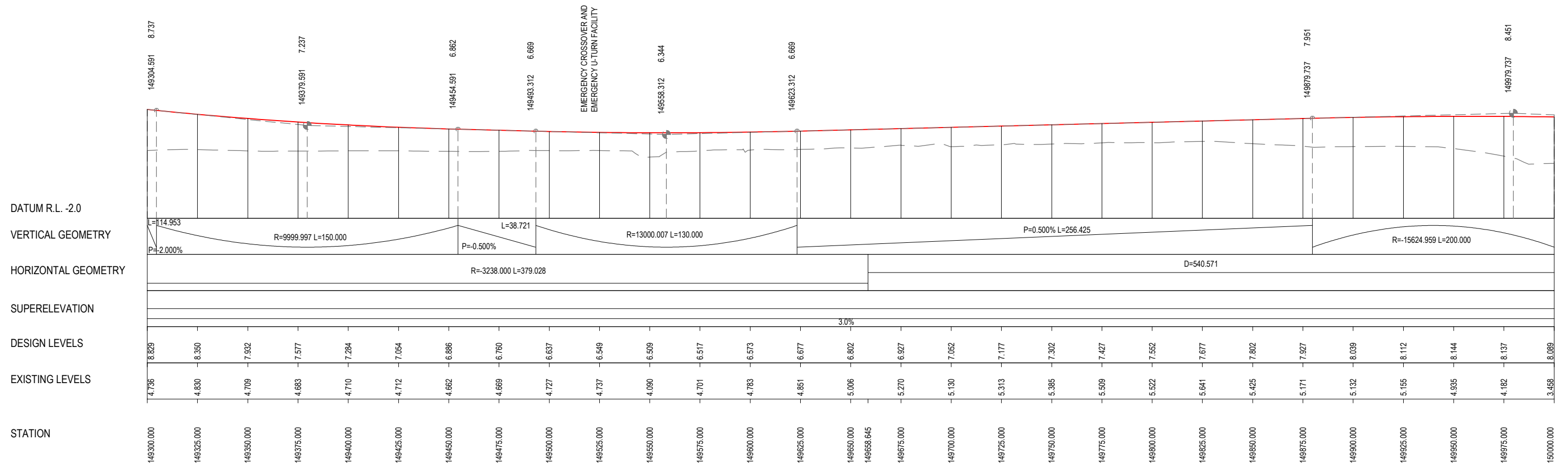
***Disclaimer:** This information is to be used only for the purpose of inspecting fixing or varying road levels in accordance with Part 3 of the Roads Act 1993. In some locations the road configuration has been refined without impacting the road level.

ACCEPTED FOR CONSTRUCTION

	DESIGN LOT CODE D-81-RA-01	DESIGN MODEL FILE(S) USED FOR DOCUMENTATION OF THIS DRAWING W2B-SMC-D-RA-MOD-10001-A		PLOT DATE / TIME 20 October 2016 - 6:55 PM	PLOT BY Evans, Barrie	CLIENT NSW GOVERNMENT Transport Roads & Maritime Services	BALLINA SHIRE COUNCIL HW10 - PACIFIC HIGHWAY BROADWATER TO PIMLICO PORTION D ALIGNMENT AND EARTHWORKS - SOUTH LONG SECTION - MAIN ALIGNMENT NORTHBOUND - M110 RMS REGISTRATION No. DS2016/000619 ISSUE STATUS CONSTRUCTION	A3																							
AMENDMENT / REVISION DESCRIPTION ISSUED FOR CONSTRUCTION	WVR No. 0214	APPROVAL DW	SCALES ON A3 SIZE DRAWING 0 5 10 15 20 VERTICAL SCALE 1:400m 0 20 40 60 80 100 HORIZONTAL SCALE 1:2000m	DRAWINGS / DESIGN PREPARED BY SMC AUSTRALIA PTY LTD © ABN 47 065 475 149 LEVEL 5 20 BERRY STREET NORTH SYDNEY NSW 2060 PH 02 9925-5555 FAX 02 9925-5566		<table border="1" style="width: 100%; border-collapse: collapse;"> <thead> <tr> <th>TITLE</th> <th>NAME</th> <th>DATE</th> </tr> </thead> <tbody> <tr> <td>DRAWN</td> <td>JENS LANGE</td> <td>21.10.16</td> </tr> <tr> <td>DRG CHECK</td> <td>KATRINA SIDRAK</td> <td>21.10.16</td> </tr> <tr> <td>DESIGN</td> <td>GRANT REYNOLDS</td> <td>21.10.16</td> </tr> <tr> <td>DESIGN CHECK</td> <td>SUE TAYLOR</td> <td>21.10.16</td> </tr> <tr> <td>DESIGN MNGR</td> <td>ROB HUNTER</td> <td>21.10.16</td> </tr> <tr> <td>PROJECT MNGR</td> <td>DANIEL WRIGHT</td> <td>21.10.16</td> </tr> </tbody> </table>		TITLE	NAME	DATE	DRAWN	JENS LANGE	21.10.16	DRG CHECK	KATRINA SIDRAK	21.10.16	DESIGN	GRANT REYNOLDS	21.10.16	DESIGN CHECK	SUE TAYLOR	21.10.16	DESIGN MNGR	ROB HUNTER	21.10.16	PROJECT MNGR	DANIEL WRIGHT	21.10.16	PREPARED FOR PACIFIC HIGHWAY OFFICE	SHEET No. 5 OF 7	PART
TITLE	NAME	DATE																													
DRAWN	JENS LANGE	21.10.16																													
DRG CHECK	KATRINA SIDRAK	21.10.16																													
DESIGN	GRANT REYNOLDS	21.10.16																													
DESIGN CHECK	SUE TAYLOR	21.10.16																													
DESIGN MNGR	ROB HUNTER	21.10.16																													
PROJECT MNGR	DANIEL WRIGHT	21.10.16																													
		CO-ORDINATE SYSTEM MGA ZONE 56		HEIGHT DATUM AHD		EDMS No. SF2015/118045		SHEET No. RA-D-10505	ISSUE A																						

MAY BE INCOMPLETE IF COPIED
 V:\1\Year\Projects_V\30011819\CAD\DW\GRA_Road_Alignment\W2B-SMC-D-RA-DRG-10506.dwg
 m ON A3 SIZE ORIGINAL

LEGEND
 ——— PERMANENT DESIGN
 - - - - - EXISTING



LONGITUDINAL SECTION - MAIN ALIGNMENT - CONTROL LINE M110

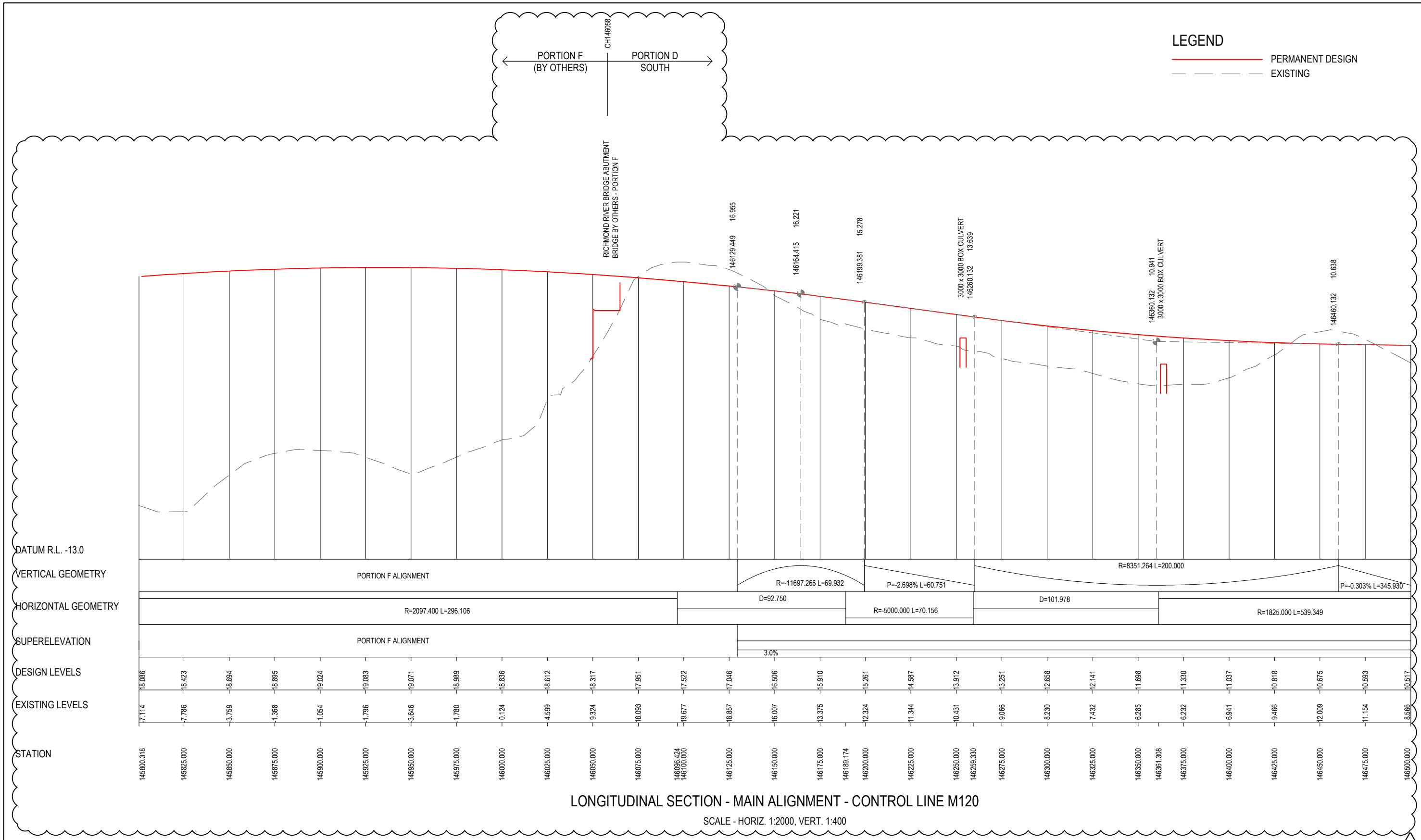
SCALE - HORIZ. 1:2000, VERT. 1:400

***Disclaimer:** This information is to be used only for the purpose of inspecting fixing or varying road levels in accordance with Part 3 of the Roads Act 1993. In some locations the road configuration has been refined without impacting the road level.

ACCEPTED FOR CONSTRUCTION

DESIGN LOT CODE D-81-RA-01		DESIGN MODEL FILE(S) USED FOR DOCUMENTATION OF THIS DRAWING W2B-SMC-D-RA-MOD-10001-A		PLOT DATE / TIME 20 October 2016 - 6:56 PM		PLOT BY Evans, Barrie		CLIENT NSW GOVERNMENT Transport Roads & Maritime Services		BALLINA SHIRE COUNCIL HW10 - PACIFIC HIGHWAY BROADWATER TO PIMLICO PORTION D ALIGNMENT AND EARTHWORKS - SOUTH LONG SECTION - MAIN ALIGNMENT NORTHBOUND - M110 RMS REGISTRATION No. DS2016/000619 SHEET No. 6 OF 7		A3			
AMENDMENT / REVISION DESCRIPTION ISSUED FOR CONSTRUCTION		WVR No. APPROVAL 0214 DW		SCALES ON A3 SIZE DRAWING 0 5 10 15 20 VERTICAL SCALE 1:400m 0 20 40 60 80 100 HORIZONTAL SCALE 1:2000m		DRAWINGS / DESIGN PREPARED BY SMEC SMEC AUSTRALIA PTY LTD © ABN 47 065 475 149 LEVEL 5 20 BERRY STREET NORTH SYDNEY NSW 2060 PH 02 9925-5555 FAX 02 9925-5566		TITLE NAME DATE DRAWN JENS LANGE 21.10.16 DRG CHECK KATRINA SIDRAK 21.10.16 DESIGN GRANT REYNOLDS 21.10.16 DESIGN CHECK SUE TAYLOR 21.10.16 DESIGN MNGR ROB HUNTER 21.10.16 PROJECT MNGR DANIEL WRIGHT 21.10.16		PREPARED FOR PACIFIC HIGHWAY OFFICE		ISSUE STATUS CONSTRUCTION	EDMS No. SF2015/118045	SHEET No. RA-D-10506	ISSUE A

MAY BE INCOMPLETE IF COPIED
 m:\ON A3 SIZE ORIGINAL\VA_1\va\Projects_VA\30011819\CADD\WGR\RA_Road_Alignment\W2B-SMC-D-RA-DRG-10521.dwg



LONGITUDINAL SECTION - MAIN ALIGNMENT - CONTROL LINE M120

SCALE - HORIZ. 1:2000, VERT. 1:400

***Disclaimer:** This information is to be used only for the purpose of inspecting fixing or varying road levels in accordance with Part 3 of the Roads Act 1993. In some locations the road configuration has been refined without impacting the road level.

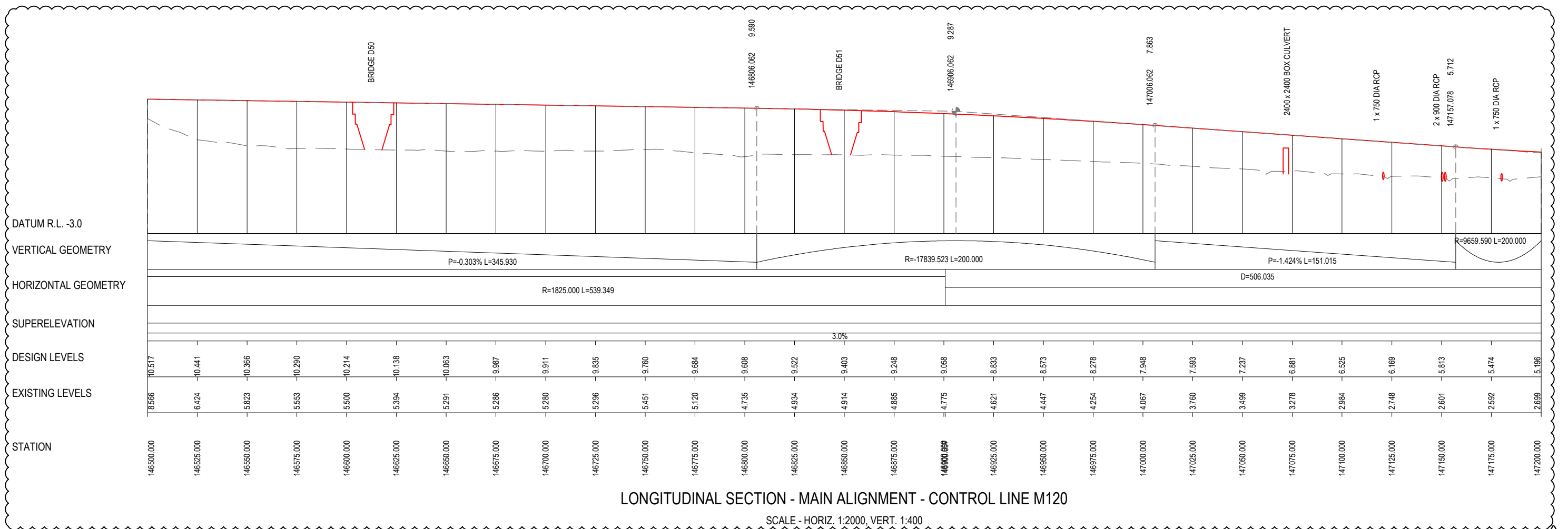
ACCEPTED FOR CONSTRUCTION

DESIGN LOT CODE D-81-RA-01		DESIGN MODEL FILE(S) USED FOR DOCUMENTATION OF THIS DRAWING W2B-SMC-D-RA-MOD-10001-G		PLOT DATE / TIME 18 December 2017 - 8:51 AM		PLOT BY Kelly, David		CLIENT BALLINA SHIRE COUNCIL HW10 - PACIFIC HIGHWAY BROADWATER TO PIMLICO PORTION D ALIGNMENT AND EARTHWORKS - SOUTH LONG SECTION - MAIN ALIGNMENT SOUTHBOUND - M120		SHEET No. 1 OF 7	
AMENDMENT / REVISION DESCRIPTION		SCALES ON A3 SIZE DRAWING		DRAWINGS / DESIGN PREPARED BY		TITLE		NSW Transport Roads & Maritime Services		RMS REGISTRATION No. DS2016/000619	
ISSUED FOR CONSTRUCTION		0 5 10 15 20 VERTICAL SCALE 1:400m		SMC AUSTRALIA PTY LTD © ABN 47 065 475 149 LEVEL 5 20 BERRY STREET NORTH SYDNEY NSW 2060 PH 02 9925-5555 FAX 02 9925-5566		DRAWN JENS LANGE 14.12.17		PREPARED FOR PACIFIC HIGHWAY OFFICE		PART	
FINAL DESIGN DOCUMENTATION - W2B-PC0-RF1-000548		0 20 40 60 80 100 HORIZONTAL SCALE 1:2000m				DRG CHECK KATRINA SIDRAK 14.12.17		ISSUE STATUS CONSTRUCTION		EDMS No. SF2015/118045	
RE-ISSUED FOR CONSTRUCTION - W2B-PC0-RF1-000548						DESIGN GRANT REYNOLDS 14.12.17		SHEET No. RA-D-10521		ISSUE B	
WVR No. APPROVAL		CO-ORDINATE SYSTEM MGA ZONE 56		HEIGHT DATUM AHD		DESIGN CHECK SUE TAYLOR 14.12.17					
0214 DW						DESIGN MNGR ROB HUNTER 14.12.17					
0435 AH						PROJECT MNGR DANIEL WRIGHT 14.12.17					
0467 AH											

MAY BE INCOMPLETE IF COPIED FROM A3 SIZE ORIGINAL

LEGEND

- PERMANENT DESIGN
- - - - - EXISTING



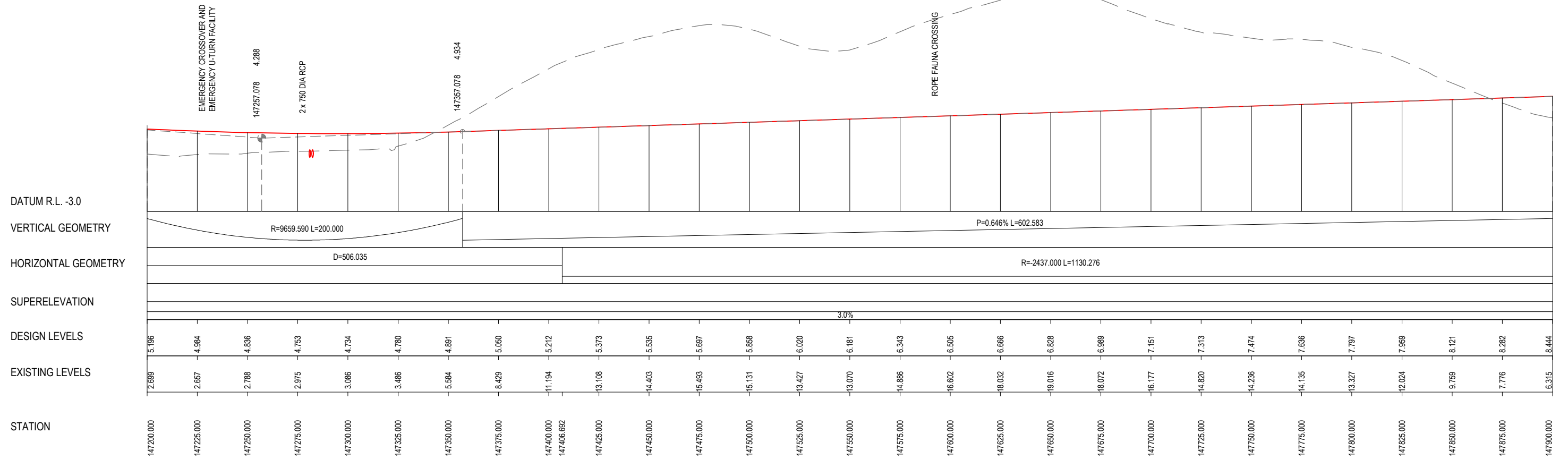
***Disclaimer:** This information is to be used only for the purpose of inspecting fixing or varying road levels in accordance with Part 3 of the Roads Act 1993. In some locations the road configuration has been refined without impacting the road level.

ACCEPTED FOR CONSTRUCTION

<p>DESIGN LOT CODE D-81-RA-01</p> <p>DESIGN MODEL FILE(S) USED FOR DOCUMENTATION OF THIS DRAWING W2B-SMC-D-RA-MOD-10001-G</p> <p>AMENDMENT / REVISION DESCRIPTION</p> <table border="1" style="width: 100%; border-collapse: collapse;"> <tr> <th>WVR No.</th> <th>APPROVAL</th> <th>DESCRIPTION</th> </tr> <tr> <td>0214</td> <td>DW</td> <td>ISSUED FOR CONSTRUCTION</td> </tr> <tr> <td>0435</td> <td>AH</td> <td>FINAL DESIGN DOCUMENTATION - W2B-PC0-RF1-000548</td> </tr> <tr> <td>0467</td> <td>AH</td> <td>RE-ISSUED FOR CONSTRUCTION - W2B-PC0-RF1-000548</td> </tr> </table>	WVR No.	APPROVAL	DESCRIPTION	0214	DW	ISSUED FOR CONSTRUCTION	0435	AH	FINAL DESIGN DOCUMENTATION - W2B-PC0-RF1-000548	0467	AH	RE-ISSUED FOR CONSTRUCTION - W2B-PC0-RF1-000548	<p>SCALES ON A3 SIZE DRAWING</p> <div style="text-align: center;"> <p>HORIZONTAL SCALE 1:2000m</p> <p>VERTICAL SCALE 1:400m</p> </div> <p>DRAWINGS / DESIGN PREPARED BY</p> <div style="text-align: center;"> <p>SMC AUSTRALIA PTY LTD ABN 47 065 475 149 LEVEL 5 20 BERRY STREET NORTH SYDNEY NSW 2060 PH 02 9925-5555 FAX 02 9925-5566</p> </div> <p>CO-ORDINATE SYSTEM MGA ZONE 56</p> <p>HEIGHT DATUM AHD</p>	<p>PLOT DATE / TIME 15 December 2017 - 10:31 AM</p> <p>PLOT BY Kelly, David</p> <table border="1" style="width: 100%; border-collapse: collapse;"> <thead> <tr> <th>TITLE</th> <th>NAME</th> <th>DATE</th> </tr> </thead> <tbody> <tr> <td>DRAWN</td> <td>JENS LANGE</td> <td>14.12.17</td> </tr> <tr> <td>DRG CHECK</td> <td>KATRINA SIDRAK</td> <td>14.12.17</td> </tr> <tr> <td>DESIGN</td> <td>GRANT REYNOLDS</td> <td>14.12.17</td> </tr> <tr> <td>DESIGN CHECK</td> <td>SUE TAYLOR</td> <td>14.12.17</td> </tr> <tr> <td>DESIGN MNGR</td> <td>ROB HUNTER</td> <td>14.12.17</td> </tr> <tr> <td>PROJECT MNGR</td> <td>DANIEL WRIGHT</td> <td>14.12.17</td> </tr> </tbody> </table>	TITLE	NAME	DATE	DRAWN	JENS LANGE	14.12.17	DRG CHECK	KATRINA SIDRAK	14.12.17	DESIGN	GRANT REYNOLDS	14.12.17	DESIGN CHECK	SUE TAYLOR	14.12.17	DESIGN MNGR	ROB HUNTER	14.12.17	PROJECT MNGR	DANIEL WRIGHT	14.12.17	<p>CLIENT</p> <div style="text-align: center;"> <p>Transport Roads & Maritime Services</p> </div> <p>PREPARED FOR PACIFIC HIGHWAY OFFICE</p>	<p>BALLINA SHIRE COUNCIL HW10 - PACIFIC HIGHWAY BROADWATER TO PIMLICO PORTION D ALIGNMENT AND EARTHWORKS - SOUTH LONG SECTION - MAIN ALIGNMENT SOUTHBOUND - M120</p> <p>RMS REGISTRATION No. DS2016/000619</p> <p>ISSUE STATUS CONSTRUCTION</p> <p>EDMS No. SF2015/118045</p> <p>SHEET No. RA-D-10522</p>	<p>A3</p> <p style="font-size: small;">SHEET No. 2 OF 7</p> <p style="font-size: x-small;">PART B</p>
WVR No.	APPROVAL	DESCRIPTION																																				
0214	DW	ISSUED FOR CONSTRUCTION																																				
0435	AH	FINAL DESIGN DOCUMENTATION - W2B-PC0-RF1-000548																																				
0467	AH	RE-ISSUED FOR CONSTRUCTION - W2B-PC0-RF1-000548																																				
TITLE	NAME	DATE																																				
DRAWN	JENS LANGE	14.12.17																																				
DRG CHECK	KATRINA SIDRAK	14.12.17																																				
DESIGN	GRANT REYNOLDS	14.12.17																																				
DESIGN CHECK	SUE TAYLOR	14.12.17																																				
DESIGN MNGR	ROB HUNTER	14.12.17																																				
PROJECT MNGR	DANIEL WRIGHT	14.12.17																																				

MAY BE INCOMPLETE IF COPIED
 V:\Year\Projects_V\30011819\CAD\DWG\RA_Road_Alignment\W2B-SMC-D-RA-DRG-10523.dwg
 m ON A3 SIZE ORIGINAL

LEGEND
 ——— PERMANENT DESIGN
 - - - - - EXISTING



LONGITUDINAL SECTION - MAIN ALIGNMENT - CONTROL LINE M120

SCALE - HORIZ. 1:2000, VERT. 1:400

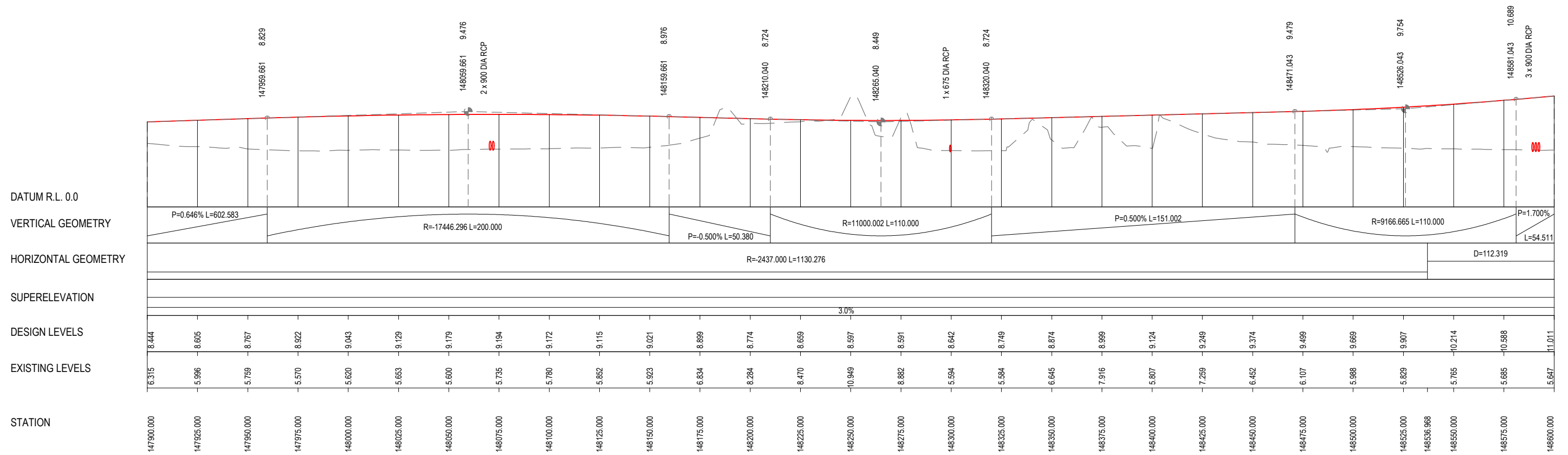
***Disclaimer:** This information is to be used only for the purpose of inspecting fixing or varying road levels in accordance with Part 3 of the Roads Act 1993. In some locations the road configuration has been refined without impacting the road level.

ACCEPTED FOR CONSTRUCTION

DESIGN LOT CODE D-81-RA-01		DESIGN MODEL FILE(S) USED FOR DOCUMENTATION OF THIS DRAWING W2B-SMC-D-RA-MOD-10001-E		PLOT DATE / TIME 22 February 2017 - 1:08 PM		PLOT BY Sidrak, Katrina		CLIENT BALLINA SHIRE COUNCIL HW10 - PACIFIC HIGHWAY BROADWATER TO PIMLICO PORTION D ALIGNMENT AND EARTHWORKS - SOUTH LONG SECTION - MAIN ALIGNMENT SOUTHBOUND - M120		SHEET No. 3 OF 7	
AMENDMENT / REVISION DESCRIPTION ISSUED FOR CONSTRUCTION RE-ISSUED FOR CONSTRUCTION		WVR No. APPROVAL 0214 DW 0349 DW		SCALES ON A3 SIZE DRAWING 0 5 10 15 20 VERTICAL SCALE 1:400m 0 20 40 60 80 100 HORIZONTAL SCALE 1:2000m		DRAWINGS / DESIGN PREPARED BY SMCEC SMC AUSTRALIA PTY LTD © ABN 47 065 475 149 LEVEL 5 20 BERRY STREET NORTH SYDNEY NSW 2060 PH 02 9925-5555 FAX 02 9925-5566		TITLE NAME DATE DRAWN JENS LANGE 22.02.17 DRG CHECK KATRINA SIDRAK 22.02.17 DESIGN GRANT REYNOLDS 22.02.17 DESIGN CHECK SUE TAYLOR 22.02.17 DESIGN MNGR ROB HUNTER 22.02.17 PROJECT MNGR DANIEL WRIGHT 22.02.17		PREPARED FOR PACIFIC HIGHWAY OFFICE	
RMS REGISTRATION No. DS2016/000619		ISSUE STATUS CONSTRUCTION		EDMS No. SF2015/118045		SHEET No. RA-D-10523		ISSUE B		PART	

MAY BE INCOMPLETE IF COPIED
 V:\Year\Projects_18\1819\CAD\DW\GRA_Road_Alignment\W2B-SMC-D-RA-DRG-10524.dwg
 m ON A3 SIZE ORIGINAL

LEGEND
 ——— PERMANENT DESIGN
 - - - - - EXISTING



LONGITUDINAL SECTION - MAIN ALIGNMENT - CONTROL LINE M120

SCALE - HORIZ. 1:2000, VERT. 1:400

***Disclaimer:** This information is to be used only for the purpose of inspecting fixing or varying road levels in accordance with Part 3 of the Roads Act 1993. In some locations the road configuration has been refined without impacting the road level.

ACCEPTED FOR CONSTRUCTION

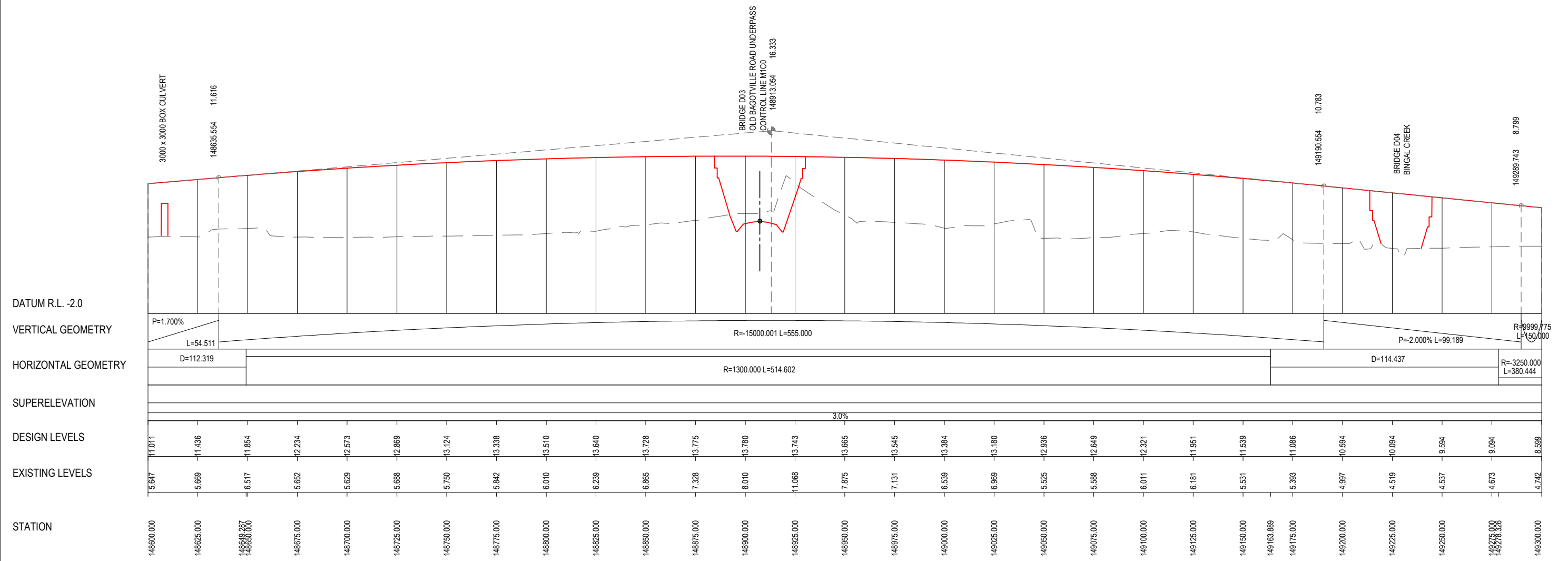
DESIGN LOT CODE D-81-RA-01		DESIGN MODEL FILE(S) USED FOR DOCUMENTATION OF THIS DRAWING W2B-SMC-D-RA-MOD-10001-A		PLOT DATE / TIME 20 October 2016 - 6:56 PM		PLOT BY Evans, Barrie		CLIENT BALLINA SHIRE COUNCIL HW10 - PACIFIC HIGHWAY BROADWATER TO PIMLICO PORTION D ALIGNMENT AND EARTHWORKS - SOUTH LONG SECTION - MAIN ALIGNMENT SOUTHBOUND - M120		SHEET No. 4 OF 7	
AMENDMENT / REVISION DESCRIPTION ISSUED FOR CONSTRUCTION		WVR No. APPROVAL 0214 DW		SCALES ON A3 SIZE DRAWING 0 5 10 15 20 VERTICAL SCALE 1:400m 0 20 40 60 80 100 HORIZONTAL SCALE 1:2000m		DRAWINGS / DESIGN PREPARED BY SMCEC		TITLE NAME DATE		PART	
				SMC AUSTRALIA PTY LTD © ABN 47 065 475 149 LEVEL 5 20 BERRY STREET NORTH SYDNEY NSW 2060 PH 02 9925-5555 FAX 02 9925-5566		DRAWN JENS LANGE 21.10.16		NSW GOVERNMENT Transport Roads & Maritime Services		RMS REGISTRATION No. DS2016/000619	
						DESIGN CHECK KATRINA SIDRAK 21.10.16		PREPARED FOR PACIFIC HIGHWAY OFFICE		ISSUE STATUS CONSTRUCTION	
						DESIGN CHECK GRANT REYNOLDS 21.10.16				EDMS No. SF2015/118045	
						DESIGN MNGR SUE TAYLOR 21.10.16				SHEET No. RA-D-10524	
						DESIGN MNGR ROB HUNTER 21.10.16				ISSUE A	
						PROJECT MNGR DANIEL WRIGHT 21.10.16					

MAY BE INCOMPLETE IF COPIED

V:\Projects\1819\CAD\DWG\RA_Road_Alignment\W2B-SMC-D-RA-DRG-10525.dwg

LEGEND

- PERMANENT DESIGN
- - - - - EXISTING



***Disclaimer:** This information is to be used only for the purpose of inspecting fixing or varying road levels in accordance with Part 3 of the Roads Act 1993. In some locations the road configuration has been refined without impacting the road level.

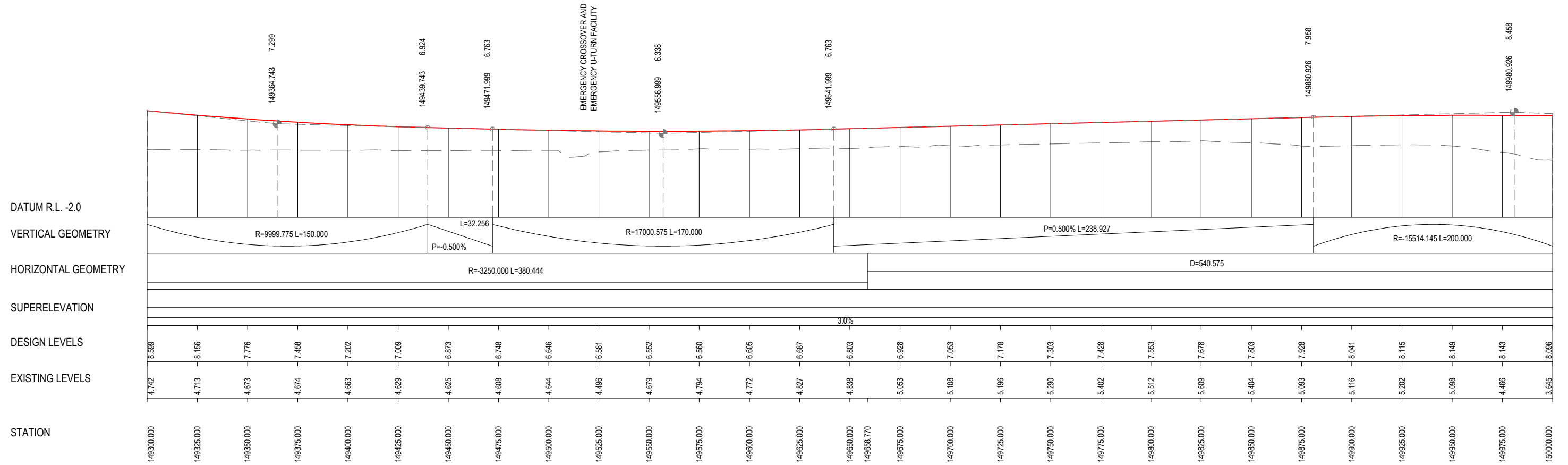
ACCEPTED FOR CONSTRUCTION

	DESIGN LOT CODE D-81-RA-01	DESIGN MODEL FILE(S) USED FOR DOCUMENTATION OF THIS DRAWING W2B-SMC-D-RA-MOD-10001-A	PLOT DATE / TIME 20 October 2016 - 6:56 PM	PLOT BY Evans, Barrie	CLIENT NSW GOVERNMENT Transport Roads & Maritime Services	BALLINA SHIRE COUNCIL HW10 - PACIFIC HIGHWAY BROADWATER TO PIMLICO PORTION D ALIGNMENT AND EARTHWORKS - SOUTH LONG SECTION - MAIN ALIGNMENT SOUTHBOUND - M120	A3		
AMENDMENT / REVISION DESCRIPTION ISSUED FOR CONSTRUCTION	WVR No. APPROVAL 0214 DW	SCALES ON A3 SIZE DRAWING 0 5 10 15 20 VERTICAL SCALE 1:400m 0 20 40 60 80 100 HORIZONTAL SCALE 1:2000m	DRAWINGS / DESIGN PREPARED BY SMC AUSTRALIA PTY LTD © ABN 47 065 475 149 LEVEL 5 20 BERRY STREET NORTH SYDNEY NSW 2060 PH 02 9925-5555 FAX 02 9925-5566		PREPARED FOR PACIFIC HIGHWAY OFFICE		RMS REGISTRATION No. DS2016/000619		
			TITLE	NAME	DATE	ISSUE STATUS CONSTRUCTION	EDMS No. SF2015/118045	SHEET No. RA-D-10525	ISSUE A
			DRAWN	JENS LANGE	21.10.16				
			DRG CHECK	KATRINA SIDRAK	21.10.16				
			DESIGN	GRANT REYNOLDS	21.10.16				
			DESIGN CHECK	SUE TAYLOR	21.10.16				
			DESIGN MNGR	ROB HUNTER	21.10.16				
			PROJECT MNGR	DANIEL WRIGHT	21.10.16				

MAY BE INCOMPLETE IF COPIED
 m:\ON A3 SIZE ORIGINAL V:\Year\Projects_V\30011819\CADD\DW\GRA_Road_Alignment\W2B-SMC-D-RA-DRG-10526.dwg

LEGEND

———— PERMANENT DESIGN
 - - - - - EXISTING



LONGITUDINAL SECTION - MAIN ALIGNMENT - CONTROL LINE M120

SCALE - HORIZ. 1:2000, VERT. 1:400

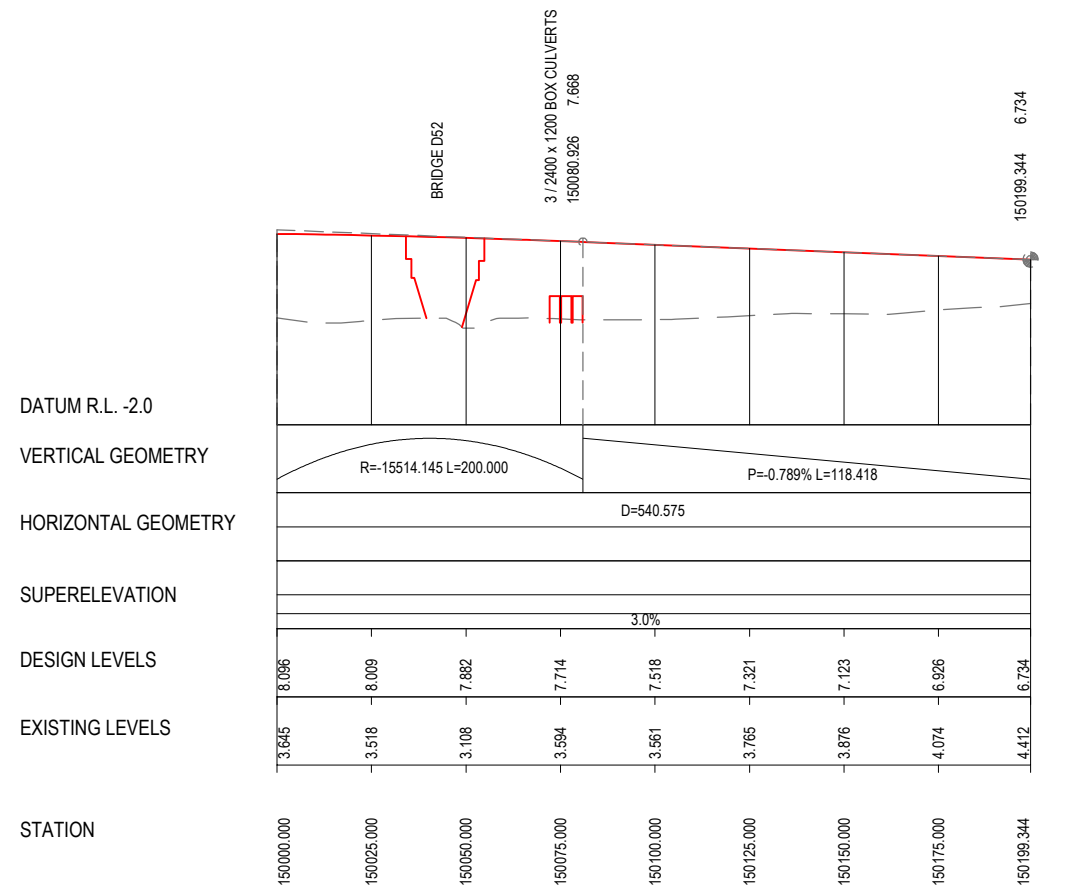
***Disclaimer:** This information is to be used only for the purpose of inspecting fixing or varying road levels in accordance with Part 3 of the Roads Act 1993. In some locations the road configuration has been refined without impacting the road level.

ACCEPTED FOR CONSTRUCTION

DESIGN LOT CODE D-81-RA-01		DESIGN MODEL FILE(S) USED FOR DOCUMENTATION OF THIS DRAWING W2B-SMC-D-RA-MOD-10001-A		PLOT DATE / TIME 20 October 2016 - 6:56 PM		PLOT BY Evans, Barrie		CLIENT BALLINA SHIRE COUNCIL HW10 - PACIFIC HIGHWAY BROADWATER TO PIMLICO PORTION D ALIGNMENT AND EARTHWORKS - SOUTH LONG SECTION - MAIN ALIGNMENT SOUTHBOUND - M120		A3
AMENDMENT / REVISION DESCRIPTION ISSUED FOR CONSTRUCTION		WVR No. APPROVAL 0214 DW		SCALES ON A3 SIZE DRAWING 0 5 10 15 20 VERTICAL SCALE 1:400m 0 20 40 60 80 100 HORIZONTAL SCALE 1:2000m		DRAWINGS / DESIGN PREPARED BY SMCC		Transport Roads & Maritime Services PREPARED FOR PACIFIC HIGHWAY OFFICE		RMS REGISTRATION No. DS2016/000619
		CO-ORDINATE SYSTEM MGA ZONE 56		HEIGHT DATUM AHD		SMCC AUSTRALIA PTY LTD © ABN 47 065 475 149 LEVEL 5 20 BERRY STREET NORTH SYDNEY NSW 2060 PH 02 9925-5555 FAX 02 9925-5566		SHEET No. 6 OF 7 SHEET No. RA-D-10526 ISSUE A		ISSUE STATUS CONSTRUCTION

MAY BE INCOMPLETE IF COPIED
 V:\V\Projects_1\30011819\CADD\DW\GRA_Road_Alignment\W2B-SMC-D-RA-DRC-10527.dwg
 m ON A3 SIZE ORIGINAL

LEGEND
 ————— PERMANENT DESIGN
 - - - - - EXISTING



LONGITUDINAL SECTION - MAIN ALIGNMENT - CONTROL LINE M120
 SCALE - HORIZ. 1:2000, VERT. 1:400

***Disclaimer:** This information is to be used only for the purpose of inspecting fixing or varying road levels in accordance with Part 3 of the Roads Act 1993. In some locations the road configuration has been refined without impacting the road level.

ACCEPTED FOR CONSTRUCTION

DESIGN LOT CODE D-81-RA-01		DESIGN MODEL FILE(S) USED FOR DOCUMENTATION OF THIS DRAWING W2B-SMC-D-RA-MOD-10001-E		PLOT DATE / TIME 22 February 2017 - 1:09 PM		PLOT BY Sidrak, Katrina		CLIENT BALLINA SHIRE COUNCIL HW10 - PACIFIC HIGHWAY BROADWATER TO PIMLICO PORTION D ALIGNMENT AND EARTHWORKS - SOUTH LONG SECTION - MAIN ALIGNMENT SOUTHBOUND - M120		SHEET No. 7 OF 7					
AMENDMENT / REVISION DESCRIPTION ISSUED FOR CONSTRUCTION RE-ISSUED FOR CONSTRUCTION		WVR No. APPROVAL 0214 DW 0349 DW		SCALES ON A3 SIZE DRAWING 0 5 10 15 20 VERTICAL SCALE 1:400m 0 20 40 60 80 100 HORIZONTAL SCALE 1:2000m		DRAWINGS / DESIGN PREPARED BY SMAC AUSTRALIA PTY LTD © ABN 47 065 475 149 LEVEL 5 20 BERRY STREET NORTH SYDNEY NSW 2060 PH 02 9925-5555 FAX 02 9925-5566		TITLE NAME DATE DRAWN JENS LANGE 22.02.17 DRG CHECK KATRINA SIDRAK 22.02.17 DESIGN GRANT REYNOLDS 22.02.17 DESIGN CHECK SUE TAYLOR 22.02.17 DESIGN MNGR ROB HUNTER 22.02.17 PROJECT MNGR DANIEL WRIGHT 22.02.17		PREPARED FOR PACIFIC HIGHWAY OFFICE		RMS REGISTRATION No. DS2016/000619		PART B	
								ISSUE STATUS CONSTRUCTION		EDMS No. SF2015/118045		SHEET No. RA-D-10527		ISSUE B	

MAY BE INCOMPLETE IF COPIED
 V:\Year\Projects_1\30011819\CAD\DW\GRA_Road_Alignment\W2B-SMC-D-RA-DRG-10542.dwg
 m ON A3 SIZE ORIGINAL

LEGEND
 ——— PERMANENT DESIGN
 - - - - - EXISTING



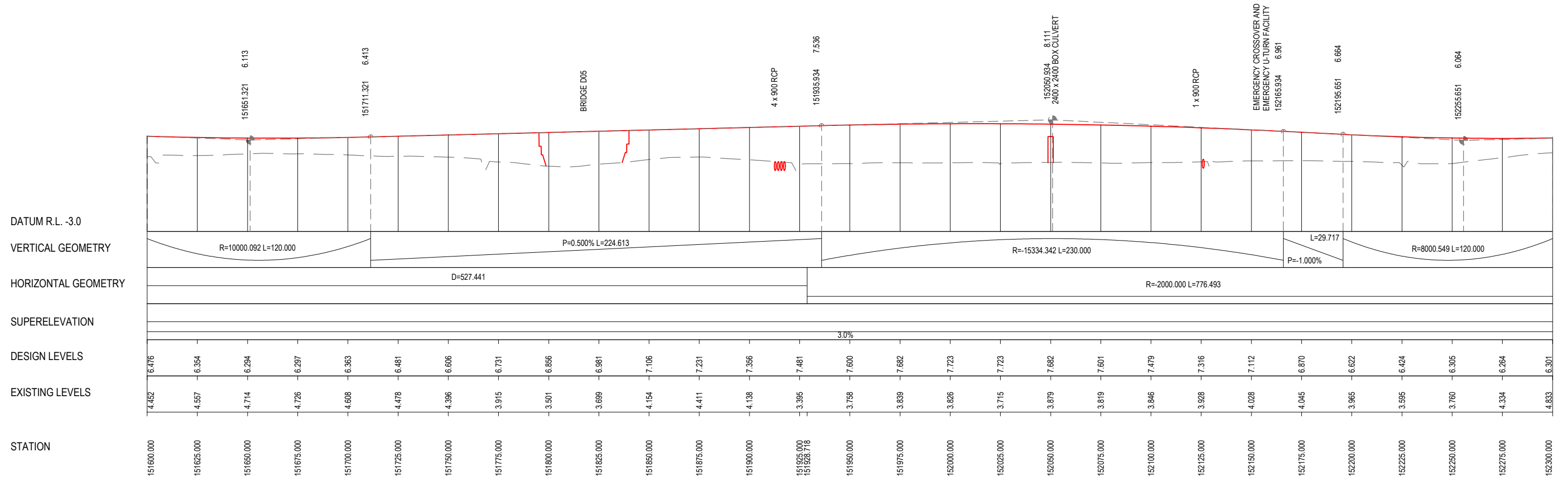
***Disclaimer:** This information is to be used only for the purpose of inspecting fixing or varying road levels in accordance with Part 3 of the Roads Act 1993. In some locations the road configuration has been refined without impacting the road level.

ACCEPTED FOR CONSTRUCTION

DESIGN LOT CODE D-81-RA-01		DESIGN MODEL FILE(S) USED FOR DOCUMENTATION OF THIS DRAWING W2B-SMC-D-RA-MOD-10002-A		PLOT DATE / TIME 20 October 2016 - 6:57 PM		PLOT BY Evans, Barrie		CLIENT BALLINA SHIRE COUNCIL HW10 - PACIFIC HIGHWAY BROADWATER TO PIMLICO PORTION D ALIGNMENT AND EARTHWORKS - SOUTH LONG SECTION - MAIN ALIGNMENT NORTHBOUND - M210		SHEET No. 2 OF 8	
AMENDMENT / REVISION DESCRIPTION ISSUED FOR CONSTRUCTION		WVR No. APPROVAL 0214 DW		SCALES ON A3 SIZE DRAWING 0 5 10 15 20 VERTICAL SCALE 1:400m 0 20 40 60 80 100 HORIZONTAL SCALE 1:2000m		DRAWINGS / DESIGN PREPARED BY SMCEC SMCEC AUSTRALIA PTY LTD © ABN 47 065 475 149 LEVEL 5 20 BERRY STREET NORTH SYDNEY NSW 2060 PH 02 9925-5555 FAX 02 9925-5566		TITLE NAME DATE DRAWN JENS LANGE 21.10.16 DRG CHECK KATRINA SIDRAK 21.10.16 DESIGN GRANT REYNOLDS 21.10.16 DESIGN CHECK SUE TAYLOR 21.10.16 DESIGN MNGR ROB HUNTER 21.10.16 PROJECT MNGR DANIEL WRIGHT 21.10.16		PREPARED FOR PACIFIC HIGHWAY OFFICE	
RMS REGISTRATION No. DS2016/000619		ISSUE STATUS CONSTRUCTION		EDMS No. SF2015/118045		SHEET No. RA-D-10542		ISSUE A		PART	

MAY BE INCOMPLETE IF COPIED
 V:\Year\Projects_18\1819\CAD\DWG\RA_Road_Alignment\W2B-SMC-D-RA-DRG-10543.dwg
 m ON A3 SIZE ORIGINAL

LEGEND
 ——— PERMANENT DESIGN
 - - - - - EXISTING



LONGITUDINAL SECTION - MAIN ALIGNMENT - CONTROL LINE M210

SCALE - HORIZ. 1:2000, VERT. 1:400

***Disclaimer:** This information is to be used only for the purpose of inspecting fixing or varying road levels in accordance with Part 3 of the Roads Act 1993. In some locations the road configuration has been refined without impacting the road level.

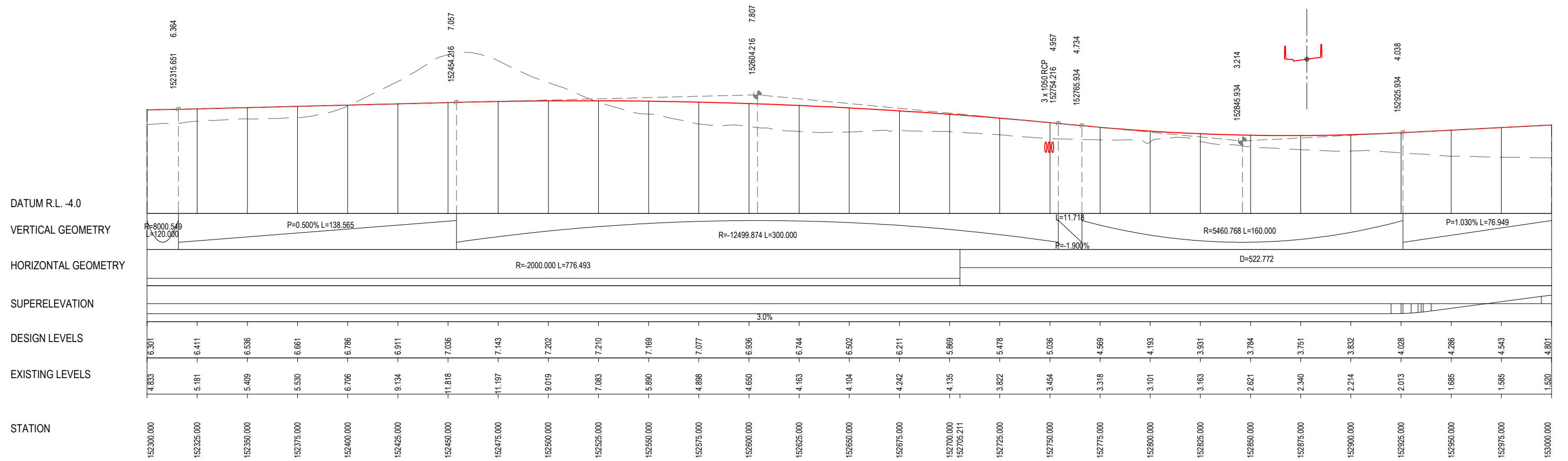
ACCEPTED FOR CONSTRUCTION

DESIGN LOT CODE D-81-RA-01		DESIGN MODEL FILE(S) USED FOR DOCUMENTATION OF THIS DRAWING W2B-SMC-D-RA-MOD-10002-A		PLOT DATE / TIME 20 October 2016 - 6:57 PM		PLOT BY Evans, Barrie		CLIENT BALLINA SHIRE COUNCIL HW10 - PACIFIC HIGHWAY BROADWATER TO PIMLICO PORTION D ALIGNMENT AND EARTHWORKS - SOUTH LONG SECTION - MAIN ALIGNMENT NORTHBOUND - M210		SHEET No. 3 OF 8	
AMENDMENT / REVISION DESCRIPTION ISSUED FOR CONSTRUCTION		WVR No. APPROVAL 0214 DW		SCALES ON A3 SIZE DRAWING 0 5 10 15 20 VERTICAL SCALE 1:400m 0 20 40 60 80 100 HORIZONTAL SCALE 1:2000m		DRAWINGS / DESIGN PREPARED BY SMCEC SMC AUSTRALIA PTY LTD © ASN 47 065 475 149 LEVEL 5 20 BERRY STREET NORTH SYDNEY NSW 2060 PH 02 9925-5555 FAX 02 9925-5566		TITLE NAME DATE DRAWN JENS LANGE 21.10.16 DRG CHECK KATRINA SIDRAK 21.10.16 DESIGN GRANT REYNOLDS 21.10.16 DESIGN CHECK SUE TAYLOR 21.10.16 DESIGN MNGR ROB HUNTER 21.10.16 PROJECT MNGR DANIEL WRIGHT 21.10.16		PREPARED FOR PACIFIC HIGHWAY OFFICE	
RMS REGISTRATION No. DS2016/000619		ISSUE STATUS CONSTRUCTION		EDMS No. SF2015/118045		SHEET No. RA-D-10543		ISSUE A		PART	

MAY BE INCOMPLETE IF COPIED
 V:\Year\Projects_V\30011819\CAD\DWG\RA_Road_Alignment\W2B-SMC-D-RA-DRG-10544.dwg
 m ON A3 SIZE ORIGINAL

LEGEND

- PERMANENT DESIGN
- - - - - EXISTING



LONGITUDINAL SECTION - MAIN ALIGNMENT - CONTROL LINE M210

SCALE - HORIZ. 1:2000, VERT. 1:400

***Disclaimer:** This information is to be used only for the purpose of inspecting fixing or varying road levels in accordance with Part 3 of the Roads Act 1993. In some locations the road configuration has been refined without impacting the road level.

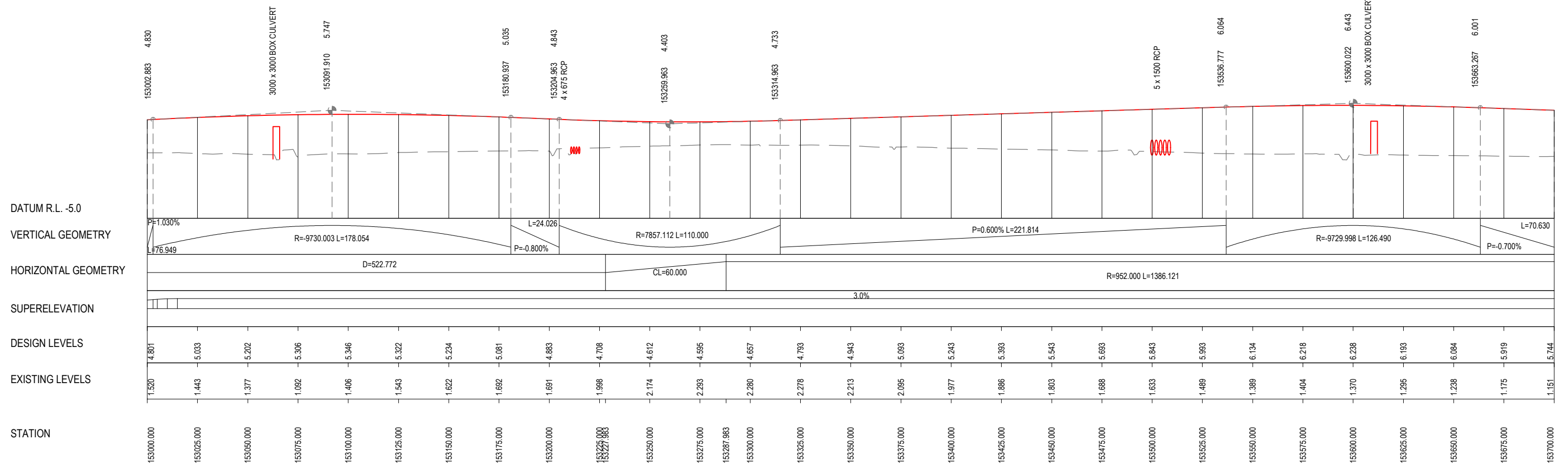
ACCEPTED FOR CONSTRUCTION

DESIGN LOT CODE D-81-RA-01		DESIGN MODEL FILE(S) USED FOR DOCUMENTATION OF THIS DRAWING W2B-SMC-D-RA-MOD-10002-F		PLOT DATE / TIME 22 February 2017 - 1:09 PM		PLOT BY Sidrak, Katrina		CLIENT BALLINA SHIRE COUNCIL HW10 - PACIFIC HIGHWAY BROADWATER TO PIMLICO PORTION D ALIGNMENT AND EARTHWORKS - SOUTH LONG SECTION - MAIN ALIGNMENT NORTHBOUND - M210		SHEET No. 4 OF 8	
AMENDMENT / REVISION DESCRIPTION ISSUED FOR CONSTRUCTION RE-ISSUED FOR CONSTRUCTION		WVR No. APPROVAL 0214 0349 DW DW		SCALES ON A3 SIZE DRAWING 0 5 10 15 20 VERTICAL SCALE 1:400m 0 20 40 60 80 100 HORIZONTAL SCALE 1:2000m		DRAWINGS / DESIGN PREPARED BY SMCEC SMC AUSTRALIA PTY LTD © ABN 47 065 475 149 LEVEL 5 20 BERRY STREET NORTH SYDNEY NSW 2060 PH 02 9925-5555 FAX 02 9925-5566		TITLE NAME DATE DRAWN JENS LANGE 22.02.17 DRG CHECK KATRINA SIDRAK 22.02.17 DESIGN GRANT REYNOLDS 22.02.17 DESIGN CHECK SUE TAYLOR 22.02.17 DESIGN MNGR ROB HUNTER 22.02.17 PROJECT MNGR DANIEL WRIGHT 22.02.17		PREPARED FOR PACIFIC HIGHWAY OFFICE	
		CO-ORDINATE SYSTEM MGA ZONE 56		HEIGHT DATUM AHD				RMS REGISTRATION No. DS2016/000619		PART	
								ISSUE STATUS CONSTRUCTION		EDMS No. SF2015/118045	
								SHEET No. RA-D-10544		ISSUE B	

MAY BE INCOMPLETE IF COPIED FROM A3 SIZE ORIGINAL

LEGEND

- PERMANENT DESIGN
- - - - - EXISTING



LONGITUDINAL SECTION - MAIN ALIGNMENT - CONTROL LINE M210

SCALE - HORIZ. 1:2000, VERT. 1:400

***Disclaimer:** This information is to be used only for the purpose of inspecting fixing or varying road levels in accordance with Part 3 of the Roads Act 1993. In some locations the road configuration has been refined without impacting the road level.

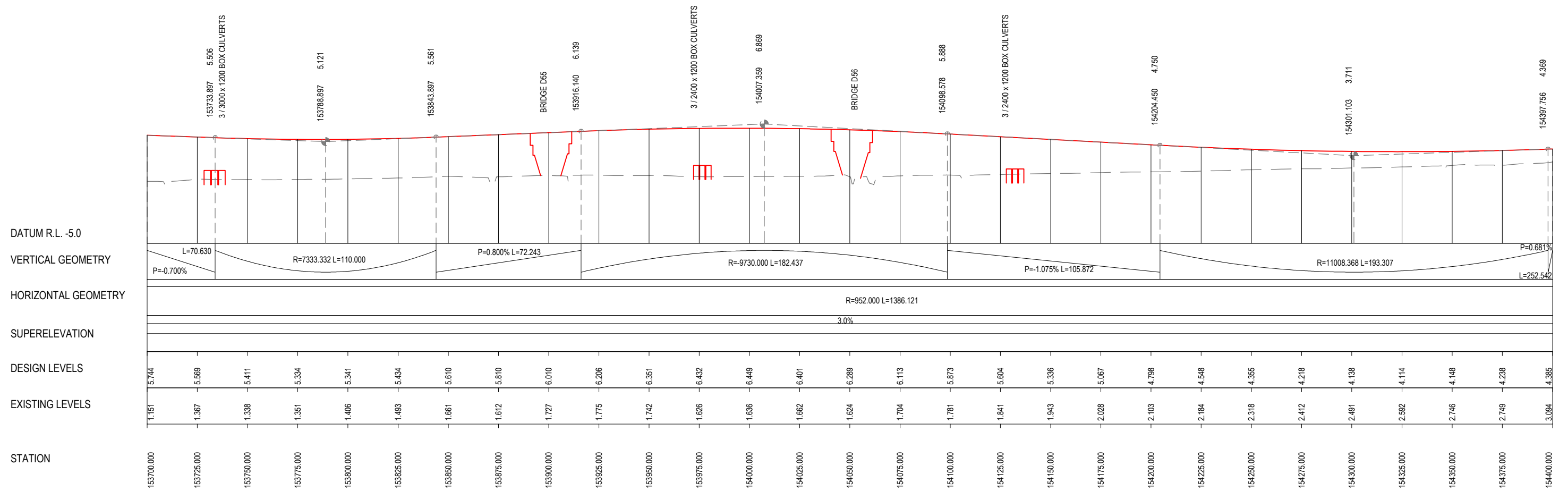
ACCEPTED FOR CONSTRUCTION

	DESIGN LOT CODE D-81-RA-01	DESIGN MODEL FILE(S) USED FOR DOCUMENTATION OF THIS DRAWING W2B-SMC-D-RA-MOD-10002-A	PLOT DATE / TIME 20 October 2016 - 6:57 PM	PLOT BY Evans, Barrie	CLIENT NSW GOVERNMENT Transport Roads & Maritime Services	BALLINA SHIRE COUNCIL HW10 - PACIFIC HIGHWAY BROADWATER TO PIMLICO PORTION D ALIGNMENT AND EARTHWORKS - SOUTH LONG SECTION - MAIN ALIGNMENT NORTHBOUND - M210	A3			
AMENDMENT / REVISION DESCRIPTION ISSUED FOR CONSTRUCTION	WVR No. APPROVAL 0214 DW	SCALES ON A3 SIZE DRAWING 0 5 10 15 20 VERTICAL SCALE 1:400m 0 20 40 60 80 100 HORIZONTAL SCALE 1:2000m	DRAWINGS / DESIGN PREPARED BY SMC AUSTRALIA PTY LTD © ABN 47 065 475 149 LEVEL 5 20 BERRY STREET NORTH SYDNEY NSW 2060 PH 02 9925-5555 FAX 02 9925-5566		TITLE NAME DATE DRAWN JENS LANGE 21.10.16 DRG CHECK KATRINA SIDRAK 21.10.16 DESIGN GRANT REYNOLDS 21.10.16 DESIGN CHECK SUE TAYLOR 21.10.16 DESIGN MNGR ROB HUNTER 21.10.16 PROJECT MNGR DANIEL WRIGHT 21.10.16	PREPARED FOR PACIFIC HIGHWAY OFFICE	RMS REGISTRATION No. DS2016/000619			
		CO-ORDINATE SYSTEM MGA ZONE 56	HEIGHT DATUM AHD		SHEET No. 5 OF 8		ISSUE STATUS CONSTRUCTION	EDMS No. SF2015/118045	SHEET No. RA-D-10545	ISSUE A

MAY BE INCOMPLETE IF COPIED
 V:\Lea\Projects_V\30011819\CADD\HW\GRA_Road_Alignment\W2B-SMC-D-RA-DRG-10546.dwg
 m ON A3 SIZE ORIGINAL

LEGEND

- PERMANENT DESIGN
- EXISTING



LONGITUDINAL SECTION - MAIN ALIGNMENT - CONTROL LINE M210

SCALE - HORIZ. 1:2000, VERT. 1:400

***Disclaimer:** This information is to be used only for the purpose of inspecting fixing or varying road levels in accordance with Part 3 of the Roads Act 1993. In some locations the road configuration has been refined without impacting the road level.

ACCEPTED FOR CONSTRUCTION

DESIGN LOT CODE D-81-RA-01		DESIGN MODEL FILE(S) USED FOR DOCUMENTATION OF THIS DRAWING W2B-SMC-D-RA-MOD-10002-A		PLOT DATE / TIME 20 October 2016 - 6:57 PM		PLOT BY Evans, Barrie		CLIENT BALLINA SHIRE COUNCIL HW10 - PACIFIC HIGHWAY BROADWATER TO PIMLICO PORTION D ALIGNMENT AND EARTHWORKS - SOUTH LONG SECTION - MAIN ALIGNMENT NORTHBOUND - M210		SHEET No. 6 OF 8	
AMENDMENT / REVISION DESCRIPTION ISSUED FOR CONSTRUCTION		WVR No. APPROVAL 0214 DW		SCALES ON A3 SIZE DRAWING 0 5 10 15 20 VERTICAL SCALE 1:400m 0 20 40 60 80 100 HORIZONTAL SCALE 1:2000m		DRAWINGS / DESIGN PREPARED BY SMCEC SMC AUSTRALIA PTY LTD © ABN 47 065 475 149 LEVEL 5 20 BERRY STREET NORTH SYDNEY NSW 2060 PH 02 9925-5555 FAX 02 9925-5566		TITLE NAME DATE DRAWN JENS LANGE 21.10.16 DRG CHECK KATRINA SIDRAK 21.10.16 DESIGN GRANT REYNOLDS 21.10.16 DESIGN CHECK SUE TAYLOR 21.10.16 DESIGN MNGR ROB HUNTER 21.10.16 PROJECT MNGR DANIEL WRIGHT 21.10.16		PREPARED FOR PACIFIC HIGHWAY OFFICE	
RMS REGISTRATION No. DS2016/000619		ISSUE STATUS CONSTRUCTION		EDMS No. SF2015/118045		SHEET No. RA-D-10546		ISSUE A		PART	

A3

MAY BE INCOMPLETE IF COPIED
 V:\1\Year\Projects_1\30011819\CADD\DW\GRA_Road_Alignment\W2B-SMC-D-RA-DRG-10547.dwg
 m ON A3 SIZE ORIGINAL

LEGEND

- PERMANENT DESIGN
- EXISTING

DATUM R.L. -3.0

VERTICAL GEOMETRY

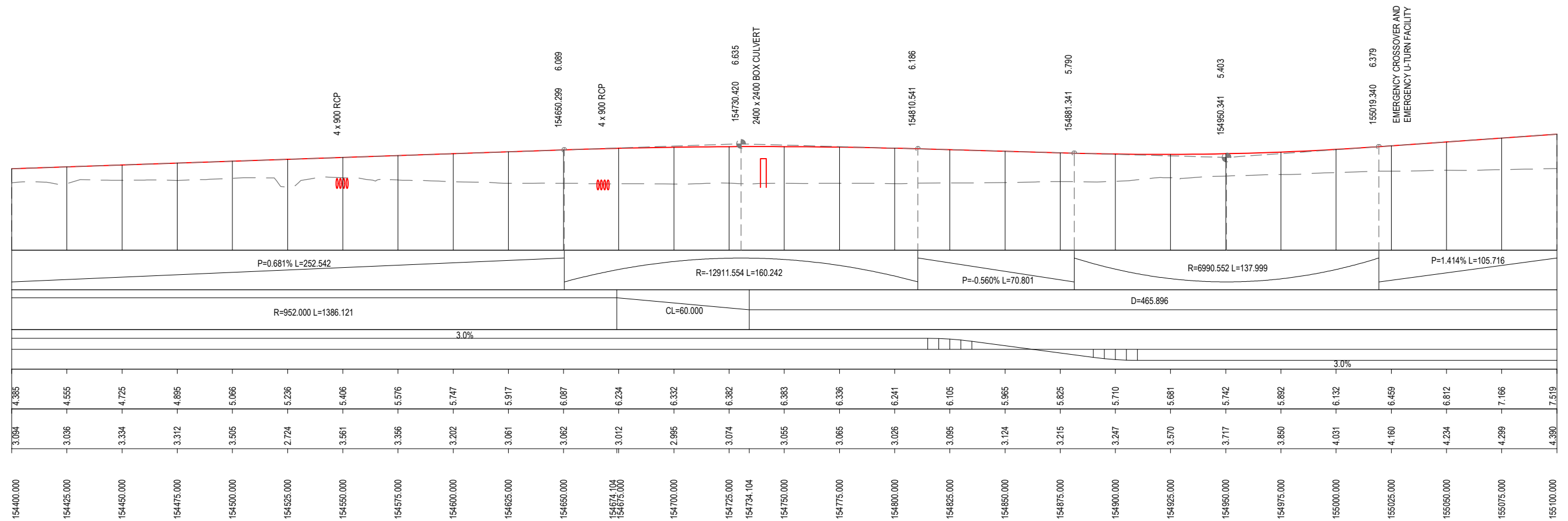
HORIZONTAL GEOMETRY

SUPERELEVATION

DESIGN LEVELS

EXISTING LEVELS

STATION



LONGITUDINAL SECTION - MAIN ALIGNMENT - CONTROL LINE M210

SCALE - HORIZ. 1:2000, VERT. 1:400

***Disclaimer:** This information is to be used only for the purpose of inspecting fixing or varying road levels in accordance with Part 3 of the Roads Act 1993. In some locations the road configuration has been refined without impacting the road level.

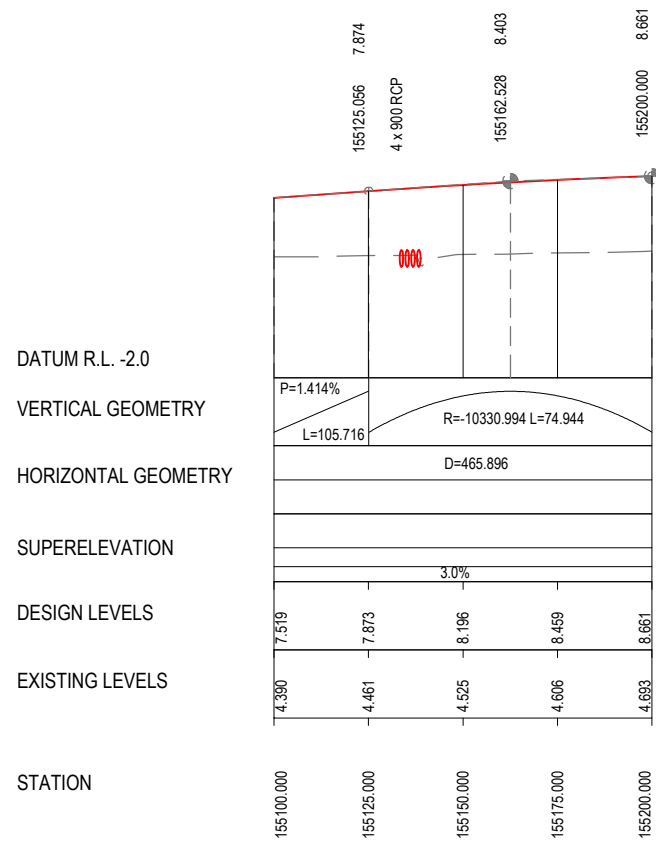
ACCEPTED FOR CONSTRUCTION

	DESIGN LOT CODE D-81-RA-01	DESIGN MODEL FILE(S) USED FOR DOCUMENTATION OF THIS DRAWING W2B-SMC-D-RA-MOD-10002-A		PLOT DATE / TIME 20 October 2016 - 6:58 PM	PLOT BY Evans, Barrie	CLIENT	A3		
AMENDMENT / REVISION DESCRIPTION ISSUED FOR CONSTRUCTION	WVR No. 0214	APPROVAL DW	SCALES ON A3 SIZE DRAWING 0 5 10 15 20 VERTICAL SCALE 1:400m 0 20 40 60 80 100 HORIZONTAL SCALE 1:2000m	DRAWINGS / DESIGN PREPARED BY SMC AUSTRALIA PTY LTD © ABN 47 065 475 149 LEVEL 5 20 BERRY STREET NORTH SYDNEY NSW 2060 PH 02 9925-5555 FAX 02 9925-5566		Transport Roads & Maritime Services BALLINA SHIRE COUNCIL HW10 - PACIFIC HIGHWAY BROADWATER TO PIMLICO PORTION D ALIGNMENT AND EARTHWORKS - SOUTH LONG SECTION - MAIN ALIGNMENT NORTHBOUND - M210 SHEET No. 7 OF 8			
						PREPARED FOR PACIFIC HIGHWAY OFFICE	RMS REGISTRATION No. DS2016/000619		
						ISSUE STATUS CONSTRUCTION	EDMS No. SF2015/118045	SHEET No. RA-D-10547	PART A

MAY BE INCOMPLETE IF COPIED
m:\ON A3 SIZE ORIGINAL V:\Vau\Projects_A\3001819\CADD\W2B_SMC-D-RA-DRG-10548.dwg

LEGEND

———— PERMANENT DESIGN
- - - - - EXISTING



LONGITUDINAL SECTION - MAIN ALIGNMENT - CONTROL LINE M210

SCALE - HORIZ. 1:2000, VERT. 1:400

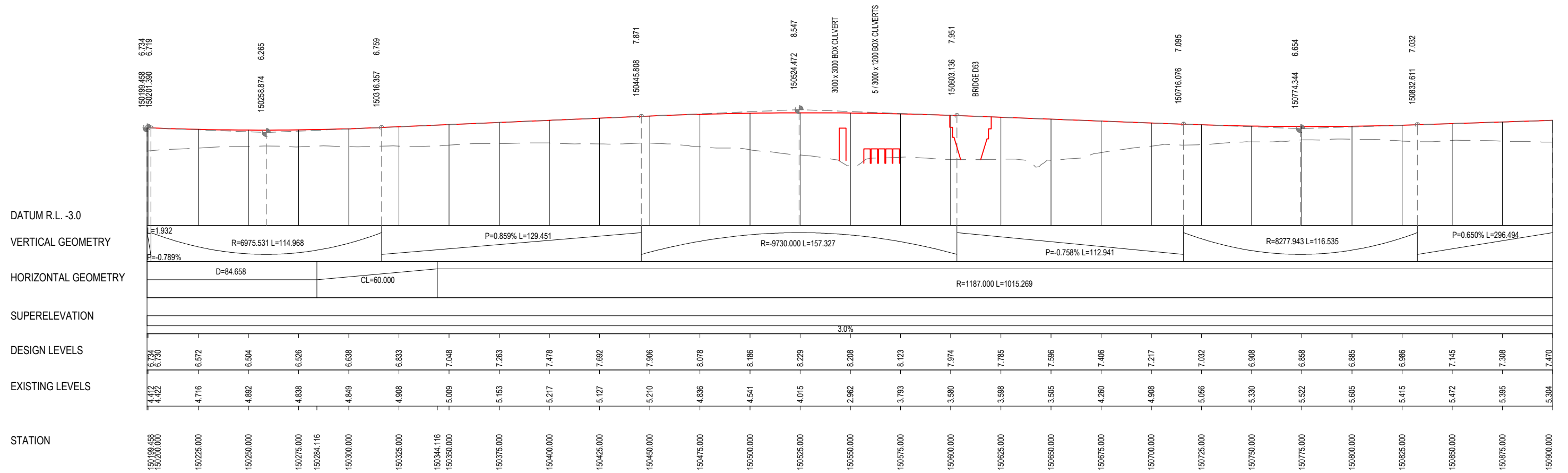
***Disclaimer:** This information is to be used only for the purpose of inspecting fixing or varying road levels in accordance with Part 3 of the Roads Act 1993. In some locations the road configuration has been refined without impacting the road level.

ACCEPTED FOR CONSTRUCTION

DESIGN LOT CODE D-81-RA-01		DESIGN MODEL FILE(S) USED FOR DOCUMENTATION OF THIS DRAWING W2B-SMC-D-RA-MOD-10002-A		PLOT DATE / TIME 20 October 2016 - 6:58 PM		PLOT BY Evans, Barrie		CLIENT BALLINA SHIRE COUNCIL HW10 - PACIFIC HIGHWAY BROADWATER TO PIMLICO PORTION D ALIGNMENT AND EARTHWORKS - SOUTH LONG SECTION - MAIN ALIGNMENT NORTHBOUND - M210		SHEET No. 8 OF 8		A3				
AMENDMENT / REVISION DESCRIPTION ISSUED FOR CONSTRUCTION		WVR No. APPROVAL 0214 DW		SCALES ON A3 SIZE DRAWING 0 5 10 15 20 VERTICAL SCALE 1:400m 0 20 40 60 80 100 HORIZONTAL SCALE 1:2000m		DRAWINGS / DESIGN PREPARED BY SMCEC SMCEC AUSTRALIA PTY LTD © ABN 47 065 475 149 LEVEL 5 20 BERRY STREET NORTH SYDNEY NSW 2060 PH 02 9925-5555 FAX 02 9925-5566		TITLE NAME DATE DRAWN JENS LANGE 21.10.16 DRG CHECK KATRINA SIDRAK 21.10.16 DESIGN GRANT REYNOLDS 21.10.16 DESIGN CHECK SUE TAYLOR 21.10.16 DESIGN MNGR ROB HUNTER 21.10.16 PROJECT MNGR DANIEL WRIGHT 21.10.16		NSW GOVERNMENT Transport Roads & Maritime Services		PREPARED FOR PACIFIC HIGHWAY OFFICE		RMS REGISTRATION No. DS2016/000619		PART
		CO-ORDINATE SYSTEM MGA ZONE 56		HEIGHT DATUM AHD						ISSUE STATUS CONSTRUCTION		EDMS No. SF2015/118045		SHEET No. RA-D-10548		ISSUE A

MAY BE INCOMPLETE IF COPIED
 V:\Projects\1819\CAD\DWG\RA_Road_Alignment\W2B-SMC-D-RA-DRG-10561.dwg
 m ON A3 SIZE ORIGINAL

LEGEND
 ——— PERMANENT DESIGN
 - - - - - EXISTING



LONGITUDINAL SECTION - MAIN ALIGNMENT - CONTROL LINE M220

SCALE - HORIZ. 1:2000, VERT. 1:400

***Disclaimer:** This information is to be used only for the purpose of inspecting fixing or varying road levels in accordance with Part 3 of the Roads Act 1993. In some locations the road configuration has been refined without impacting the road level.

ACCEPTED FOR CONSTRUCTION

DESIGN LOT CODE D-81-RA-01		DESIGN MODEL FILE(S) USED FOR DOCUMENTATION OF THIS DRAWING W2B-SMC-D-RA-MOD-10002-F		PLOT DATE / TIME 22 February 2017 - 1:10 PM		PLOT BY Sidrak, Katrina		CLIENT BALLINA SHIRE COUNCIL HW10 - PACIFIC HIGHWAY BROADWATER TO PIMLICO PORTION D ALIGNMENT AND EARTHWORKS - SOUTH LONG SECTION - MAIN ALIGNMENT SOUTHBOUND - M220		SHEET No. 1 OF 8	
AMENDMENT / REVISION DESCRIPTION ISSUED FOR CONSTRUCTION RE-ISSUED FOR CONSTRUCTION		WVR No. APPROVAL 0214 DW 0349 DW		SCALES ON A3 SIZE DRAWING 0 5 10 15 20 VERTICAL SCALE 1:400m 0 20 40 60 80 100 HORIZONTAL SCALE 1:2000m		DRAWINGS / DESIGN PREPARED BY SMCA AUSTRALIA PTY LTD © ABN 47 065 475 149 LEVEL 5 20 BERRY STREET NORTH SYDNEY NSW 2060 PH 02 9925-5555 FAX 02 9925-5566		TITLE NAME DATE DRAWN JENS LANGE 22.02.17 DRG CHECK KATRINA SIDRAK 22.02.17 DESIGN GRANT REYNOLDS 22.02.17 DESIGN CHECK SUE TAYLOR 22.02.17 DESIGN MNGR ROB HUNTER 22.02.17 PROJECT MNGR DANIEL WRIGHT 22.02.17		PREPARED FOR PACIFIC HIGHWAY OFFICE	
RMS REGISTRATION No. DS2016/000619		ISSUE STATUS CONSTRUCTION		EDMS No. SF2015/118045		SHEET No. RA-D-10561		PART B		A3	

MAY BE INCOMPLETE IF COPIED
 V:\1\Year\Projects_1\30011819\CAD\DWG\RA_Road_Alignment\W2B-SMC-D-RA-DRG-10562.dwg
 m ON A3 SIZE ORIGINAL

LEGEND

- PERMANENT DESIGN
- - - - - EXISTING



LONGITUDINAL SECTION - MAIN ALIGNMENT - CONTROL LINE M220

SCALE - HORIZ. 1:2000, VERT. 1:400

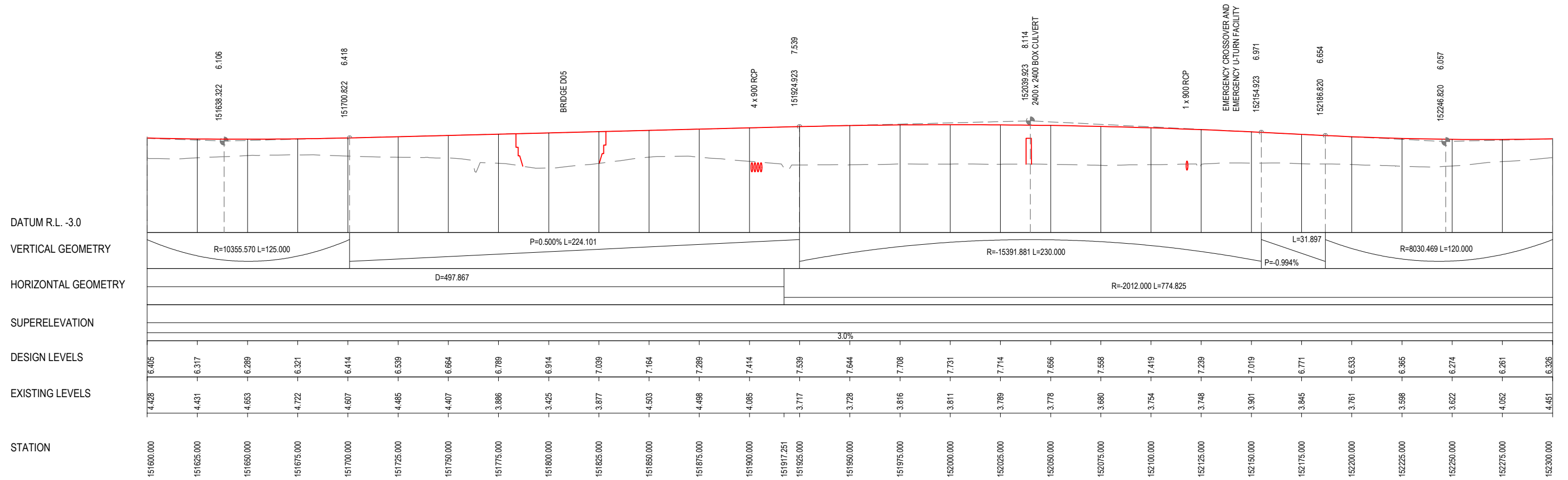
*Disclaimer: This information is to be used only for the purpose of inspecting fixing or varying road levels in accordance with Part 3 of the Roads Act 1993. In some locations the road configuration has been refined without impacting the road level.

ACCEPTED FOR CONSTRUCTION

DESIGN LOT CODE D-81-RA-01	DESIGN MODEL FILE(S) USED FOR DOCUMENTATION OF THIS DRAWING W2B-SMC-D-RA-MOD-10002-A	PLOT DATE / TIME 20 October 2016 - 6:58 PM	PLOT BY Evans, Barrie	CLIENT Transport Roads & Maritime Services	A3																					
AMENDMENT / REVISION DESCRIPTION ISSUED FOR CONSTRUCTION	WVR No. APPROVAL 0214 DW	SCALES ON A3 SIZE DRAWING 		DRAWINGS / DESIGN PREPARED BY SMC AUSTRALIA PTY LTD <small>© ABN 47 065 475 149 LEVEL 5 20 BERRY STREET NORTH SYDNEY NSW 2060 PH 02 9925-5555 FAX 02 9925-5566</small>	<table border="1" style="width: 100%; border-collapse: collapse;"> <thead> <tr> <th>TITLE</th> <th>NAME</th> <th>DATE</th> </tr> </thead> <tbody> <tr> <td>DRAWN</td> <td>JENS LANGE</td> <td>21.10.16</td> </tr> <tr> <td>DRG CHECK</td> <td>KATRINA SIDRAK</td> <td>21.10.16</td> </tr> <tr> <td>DESIGN</td> <td>GRANT REYNOLDS</td> <td>21.10.16</td> </tr> <tr> <td>DESIGN CHECK</td> <td>SUE TAYLOR</td> <td>21.10.16</td> </tr> <tr> <td>DESIGN MNGR</td> <td>ROB HUNTER</td> <td>21.10.16</td> </tr> <tr> <td>PROJECT MNGR</td> <td>DANIEL WRIGHT</td> <td>21.10.16</td> </tr> </tbody> </table>	TITLE	NAME	DATE	DRAWN	JENS LANGE	21.10.16	DRG CHECK	KATRINA SIDRAK	21.10.16	DESIGN	GRANT REYNOLDS	21.10.16	DESIGN CHECK	SUE TAYLOR	21.10.16	DESIGN MNGR	ROB HUNTER	21.10.16	PROJECT MNGR	DANIEL WRIGHT	21.10.16
TITLE	NAME	DATE																								
DRAWN	JENS LANGE	21.10.16																								
DRG CHECK	KATRINA SIDRAK	21.10.16																								
DESIGN	GRANT REYNOLDS	21.10.16																								
DESIGN CHECK	SUE TAYLOR	21.10.16																								
DESIGN MNGR	ROB HUNTER	21.10.16																								
PROJECT MNGR	DANIEL WRIGHT	21.10.16																								
PREPARED FOR PACIFIC HIGHWAY OFFICE				BALLINA SHIRE COUNCIL HW10 - PACIFIC HIGHWAY BROADWATER TO PIMLICO PORTION D ALIGNMENT AND EARTHWORKS - SOUTH LONG SECTION - MAIN ALIGNMENT SOUTHBOUND - M220																						
RMS REGISTRATION No. DS2016/000619				SHEET No. 2 OF 8	PART A																					
ISSUE STATUS CONSTRUCTION		EDMS No. SF2015/118045	SHEET No. RA-D-10562	ISSUE A																						

MAY BE INCOMPLETE IF COPIED
 m:\ON A3 SIZE ORIGINAL V:\Vest\Projects_01\30011819\CADD\DWG\RA_Road_Alignment\W2B-SMC-D-RA-DRG-10563.dwg

LEGEND
 ——— PERMANENT DESIGN
 - - - - - EXISTING



LONGITUDINAL SECTION - MAIN ALIGNMENT - CONTROL LINE M220

SCALE - HORIZ. 1:2000, VERT. 1:400

***Disclaimer:** This information is to be used only for the purpose of inspecting fixing or varying road levels in accordance with Part 3 of the Roads Act 1993. In some locations the road configuration has been refined without impacting the road level.

ACCEPTED FOR CONSTRUCTION

DESIGN LOT CODE D-81-RA-01		DESIGN MODEL FILE(S) USED FOR DOCUMENTATION OF THIS DRAWING W2B-SMC-D-RA-MOD-10002-A		PLOT DATE / TIME 20 October 2016 - 6:58 PM		PLOT BY Evans, Barrie		CLIENT BALLINA SHIRE COUNCIL HW10 - PACIFIC HIGHWAY BROADWATER TO PIMLICO PORTION D ALIGNMENT AND EARTHWORKS - SOUTH LONG SECTION - MAIN ALIGNMENT SOUTHBOUND - M220		SHEET No. 3 OF 8	
AMENDMENT / REVISION DESCRIPTION ISSUED FOR CONSTRUCTION		WVR No. APPROVAL 0214 DW		SCALES ON A3 SIZE DRAWING 0 5 10 15 20 VERTICAL SCALE 1:400m 0 20 40 60 80 100 HORIZONTAL SCALE 1:2000m		DRAWINGS / DESIGN PREPARED BY SMCA AUSTRALIA PTY LTD ABN 47 065 475 149 LEVEL 5 20 BERRY STREET NORTH SYDNEY NSW 2060 PH 02 9925-5555 FAX 02 9925-5566		TITLE NAME DATE DRAWN JENS LANGE 21.10.16 DRG CHECK KATRINA SIDRAK 21.10.16 DESIGN GRANT REYNOLDS 21.10.16 DESIGN CHECK SUE TAYLOR 21.10.16 DESIGN MNGR ROB HUNTER 21.10.16 PROJECT MNGR DANIEL WRIGHT 21.10.16		PREPARED FOR PACIFIC HIGHWAY OFFICE	
CO-ORDINATE SYSTEM MGA ZONE 56		HEIGHT DATUM AHD		RMS REGISTRATION No. DS2016/000619		ISSUE STATUS CONSTRUCTION		EDMS No. SF2015/118045		SHEET No. RA-D-10563	

A3

PART

ISSUE
A

MAY BE INCOMPLETE IF COPIED
 V:\Year\Projects_18\19\CAD\DW\GRA_Road_Alignment\W2B-SMC-D-RA-DRG-10564.dwg
 m ON A3 SIZE ORIGINAL

LEGEND

- PERMANENT DESIGN
- - - - - EXISTING

DATUM R.L. -4.0

VERTICAL GEOMETRY

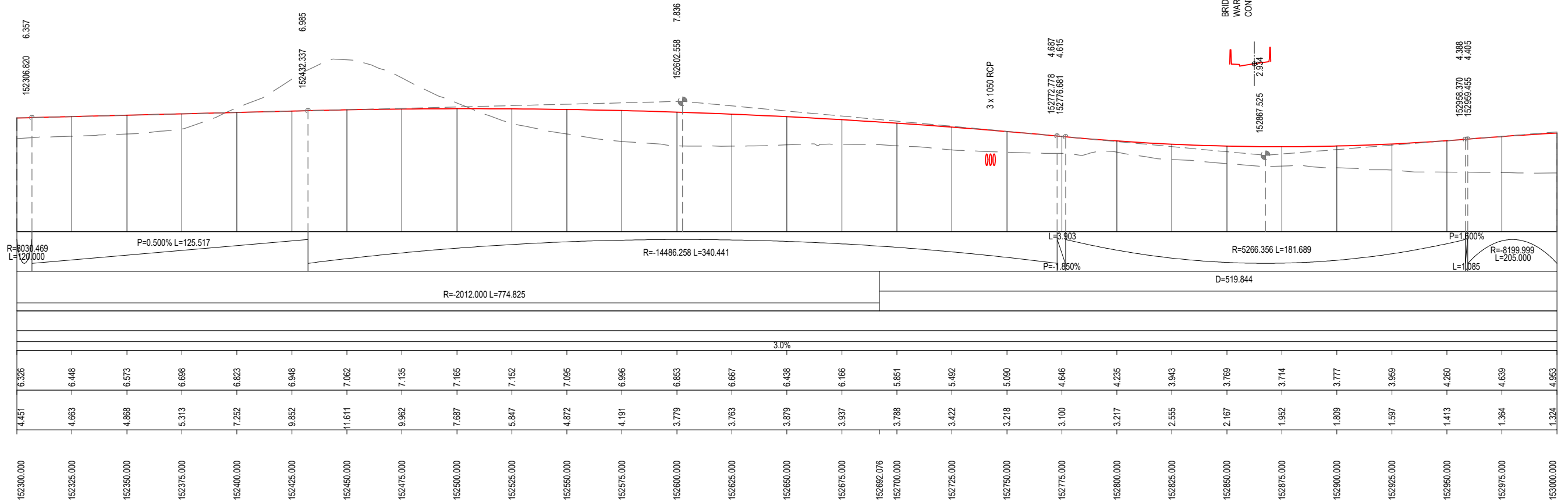
HORIZONTAL GEOMETRY

SUPERELEVATION

DESIGN LEVELS

EXISTING LEVELS

STATION



LONGITUDINAL SECTION - MAIN ALIGNMENT - CONTROL LINE M220

SCALE - HORIZ. 1:2000, VERT. 1:400

***Disclaimer:** This information is to be used only for the purpose of inspecting fixing or varying road levels in accordance with Part 3 of the Roads Act 1993. In some locations the road configuration has been refined without impacting the road level.

ACCEPTED FOR CONSTRUCTION

	DESIGN LOT CODE D-81-RA-01	DESIGN MODEL FILE(S) USED FOR DOCUMENTATION OF THIS DRAWING W2B-SMC-D-RA-MOD-10002-F		PLOT DATE / TIME 22 February 2017 - 1:10 PM	PLOT BY Sidrak, Katrina	CLIENT	A3
AMENDMENT / REVISION DESCRIPTION	WVR No.	APPROVAL	SCALES ON A3 SIZE DRAWING	DRAWINGS / DESIGN PREPARED BY		Transport Roads & Maritime Services	BALLINA SHIRE COUNCIL HW10 - PACIFIC HIGHWAY BROADWATER TO PIMLICO PORTION D ALIGNMENT AND EARTHWORKS - SOUTH LONG SECTION - MAIN ALIGNMENT SOUTHBOUND - M220 SHEET No. 4 OF 8
ISSUED FOR CONSTRUCTION RE-ISSUED FOR CONSTRUCTION	0214 0349	DW DW	0 5 10 15 20 VERTICAL SCALE 1:400m 0 20 40 60 80 100 HORIZONTAL SCALE 1:2000m	SMC AUSTRALIA PTY LTD © ABN 47 065 475 149 LEVEL 5 20 BERRY STREET NORTH SYDNEY NSW 2060 PH 02 9925-5555 FAX 02 9925-5566			
		CO-ORDINATE SYSTEM MGA ZONE 56		HEIGHT DATUM AHD		EDMS No. SF2015/118045 SHEET No. RA-D-10564	ISSUE B

MAY BE INCOMPLETE IF COPIED
 V:\Projects\1819\CAD\DWG\RA_Road_Alignment\W2B-SMC-D-RA-DRG-10565.dwg
 m ON A3 SIZE ORIGINAL

LEGEND

- PERMANENT DESIGN
- - - - - EXISTING

DATUM R.L. -5.0

VERTICAL GEOMETRY

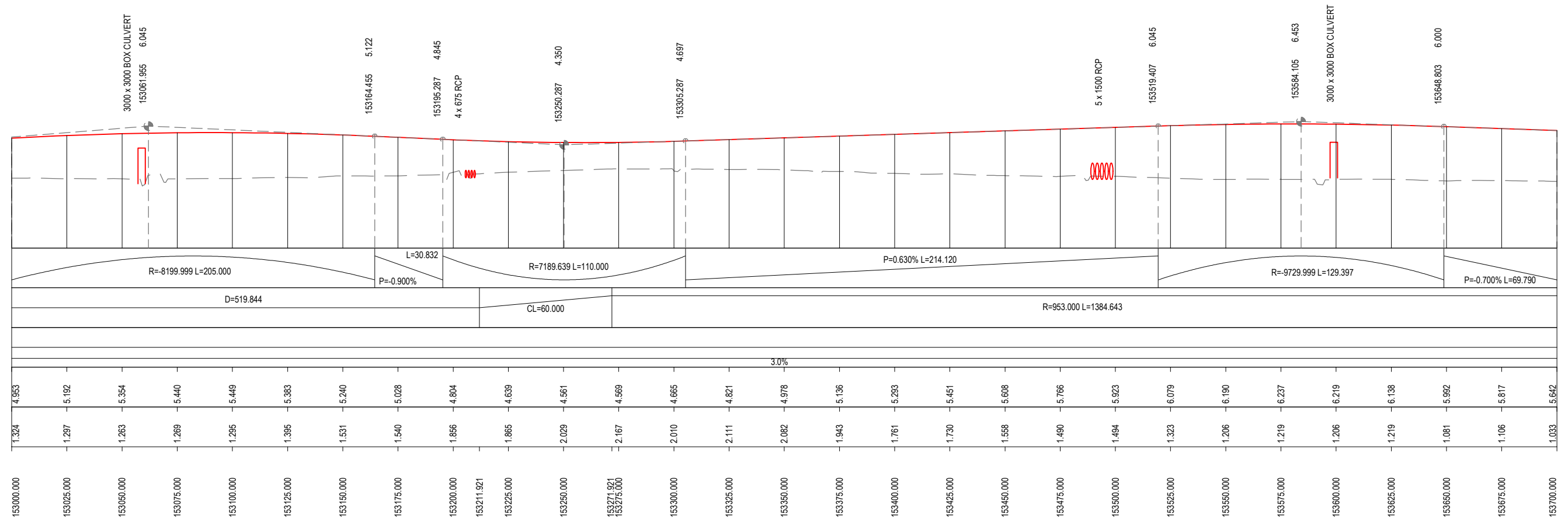
HORIZONTAL GEOMETRY

SUPERELEVATION

DESIGN LEVELS

EXISTING LEVELS

STATION



LONGITUDINAL SECTION - MAIN ALIGNMENT - CONTROL LINE M220

SCALE - HORIZ. 1:2000, VERT. 1:400

***Disclaimer:** This information is to be used only for the purpose of inspecting fixing or varying road levels in accordance with Part 3 of the Roads Act 1993. In some locations the road configuration has been refined without impacting the road level.

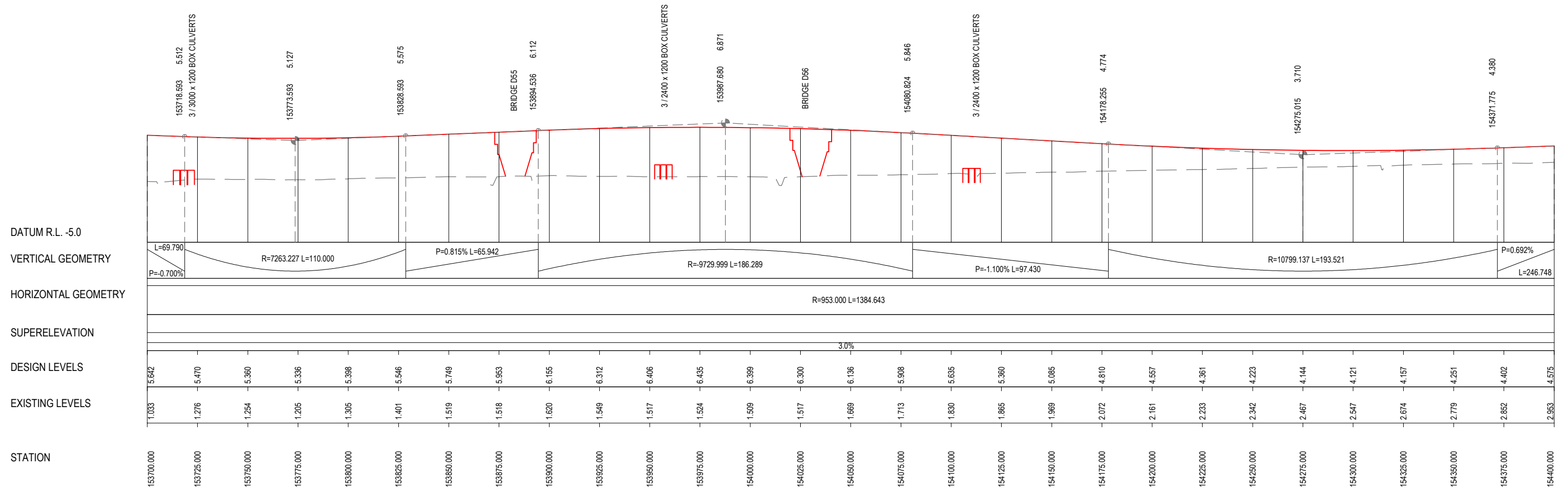
ACCEPTED FOR CONSTRUCTION

	DESIGN LOT CODE D-81-RA-01	DESIGN MODEL FILE(S) USED FOR DOCUMENTATION OF THIS DRAWING W2B-SMC-D-RA-MOD-10002-A	PLOT DATE / TIME 20 October 2016 - 6:59 PM	PLOT BY Evans, Barrie	CLIENT NSW GOVERNMENT Transport Roads & Maritime Services	BALLINA SHIRE COUNCIL HW10 - PACIFIC HIGHWAY BROADWATER TO PIMLICO PORTION D ALIGNMENT AND EARTHWORKS - SOUTH LONG SECTION - MAIN ALIGNMENT SOUTHBOUND - M220	A3																							
AMENDMENT / REVISION DESCRIPTION ISSUED FOR CONSTRUCTION	WVR No. APPROVAL 0214 DW	SCALES ON A3 SIZE DRAWING 0 5 10 15 20 VERTICAL SCALE 1:400m 0 20 40 60 80 100 HORIZONTAL SCALE 1:2000m	DRAWINGS / DESIGN PREPARED BY SMC AUSTRALIA PTY LTD © ABN 47 065 475 149 LEVEL 5 20 BERRY STREET NORTH SYDNEY NSW 2060 PH 02 9925-5555 FAX 02 9925-5566		<table border="1" style="width: 100%; border-collapse: collapse;"> <thead> <tr> <th>TITLE</th> <th>NAME</th> <th>DATE</th> </tr> </thead> <tbody> <tr> <td>DRAWN</td> <td>JENS LANGE</td> <td>21.10.16</td> </tr> <tr> <td>DRG CHECK</td> <td>KATRINA SIDRAK</td> <td>21.10.16</td> </tr> <tr> <td>DESIGN</td> <td>GRANT REYNOLDS</td> <td>21.10.16</td> </tr> <tr> <td>DESIGN CHECK</td> <td>SUE TAYLOR</td> <td>21.10.16</td> </tr> <tr> <td>DESIGN MNGR</td> <td>ROB HUNTER</td> <td>21.10.16</td> </tr> <tr> <td>PROJECT MNGR</td> <td>DANIEL WRIGHT</td> <td>21.10.16</td> </tr> </tbody> </table>		TITLE	NAME	DATE	DRAWN	JENS LANGE	21.10.16	DRG CHECK	KATRINA SIDRAK	21.10.16	DESIGN	GRANT REYNOLDS	21.10.16	DESIGN CHECK	SUE TAYLOR	21.10.16	DESIGN MNGR	ROB HUNTER	21.10.16	PROJECT MNGR	DANIEL WRIGHT	21.10.16	PREPARED FOR PACIFIC HIGHWAY OFFICE	RMS REGISTRATION No. DS2016/000619	SHEET No. 5 OF 8
TITLE	NAME	DATE																												
DRAWN	JENS LANGE	21.10.16																												
DRG CHECK	KATRINA SIDRAK	21.10.16																												
DESIGN	GRANT REYNOLDS	21.10.16																												
DESIGN CHECK	SUE TAYLOR	21.10.16																												
DESIGN MNGR	ROB HUNTER	21.10.16																												
PROJECT MNGR	DANIEL WRIGHT	21.10.16																												
		CO-ORDINATE SYSTEM MGA ZONE 56	HEIGHT DATUM AHD		ISSUE STATUS CONSTRUCTION	EDMS No. SF2015/118045	SHEET No. RA-D-10565	ISSUE A																						

MAY BE INCOMPLETE IF COPIED
 V:\1\Year\Projects_V\30011819\CAD\DW\GRA_Road_Alignment\W2B-SMC-D-RA-DRG-10566.dwg
 m ON A3 SIZE ORIGINAL

LEGEND

———— PERMANENT DESIGN
 - - - - - EXISTING



LONGITUDINAL SECTION - MAIN ALIGNMENT - CONTROL LINE M220

SCALE - HORIZ. 1:2000, VERT. 1:400

***Disclaimer:** This information is to be used only for the purpose of inspecting fixing or varying road levels in accordance with Part 3 of the Roads Act 1993. In some locations the road configuration has been refined without impacting the road level.

ACCEPTED FOR CONSTRUCTION

DESIGN LOT CODE D-81-RA-01		DESIGN MODEL FILE(S) USED FOR DOCUMENTATION OF THIS DRAWING W2B-SMC-D-RA-MOD-10002-A		PLOT DATE / TIME 20 October 2016 - 6:59 PM		PLOT BY Evans, Barrie		CLIENT BALLINA SHIRE COUNCIL HW10 - PACIFIC HIGHWAY BROADWATER TO PIMLICO PORTION D ALIGNMENT AND EARTHWORKS - SOUTH LONG SECTION - MAIN ALIGNMENT SOUTHBOUND - M220		SHEET No. 6 OF 8	
AMENDMENT / REVISION DESCRIPTION ISSUED FOR CONSTRUCTION		WVR No. APPROVAL 0214 DW		SCALES ON A3 SIZE DRAWING 0 5 10 15 20 VERTICAL SCALE 1:400m 0 20 40 60 80 100 HORIZONTAL SCALE 1:2000m		DRAWINGS / DESIGN PREPARED BY SMCA AUSTRALIA PTY LTD © ABN 47 065 475 149 LEVEL 5 20 BERRY STREET NORTH SYDNEY NSW 2060 PH 02 9925-5555 FAX 02 9925-5566		TITLE NAME DATE DRAWN JENS LANGE 21.10.16 DRG CHECK KATRINA SIDRAK 21.10.16 DESIGN GRANT REYNOLDS 21.10.16 DESIGN CHECK SUE TAYLOR 21.10.16 DESIGN MNGR ROB HUNTER 21.10.16 PROJECT MNGR DANIEL WRIGHT 21.10.16		PREPARED FOR PACIFIC HIGHWAY OFFICE	
RMS REGISTRATION No. DS2016/000619		ISSUE STATUS CONSTRUCTION		EDMS No. SF2015/118045		SHEET No. RA-D-10566		ISSUE A		PART	

A3

MAY BE INCOMPLETE IF COPIED
 V:\1\Year\Projects_1\30011819\CAD\DWG\RA_Road_Alignment\W2B-SMC-D-RA-DRG-10567.dwg
 m ON A3 SIZE ORIGINAL

LEGEND

- PERMANENT DESIGN
- EXISTING

DATUM R.L. -3.0

VERTICAL GEOMETRY

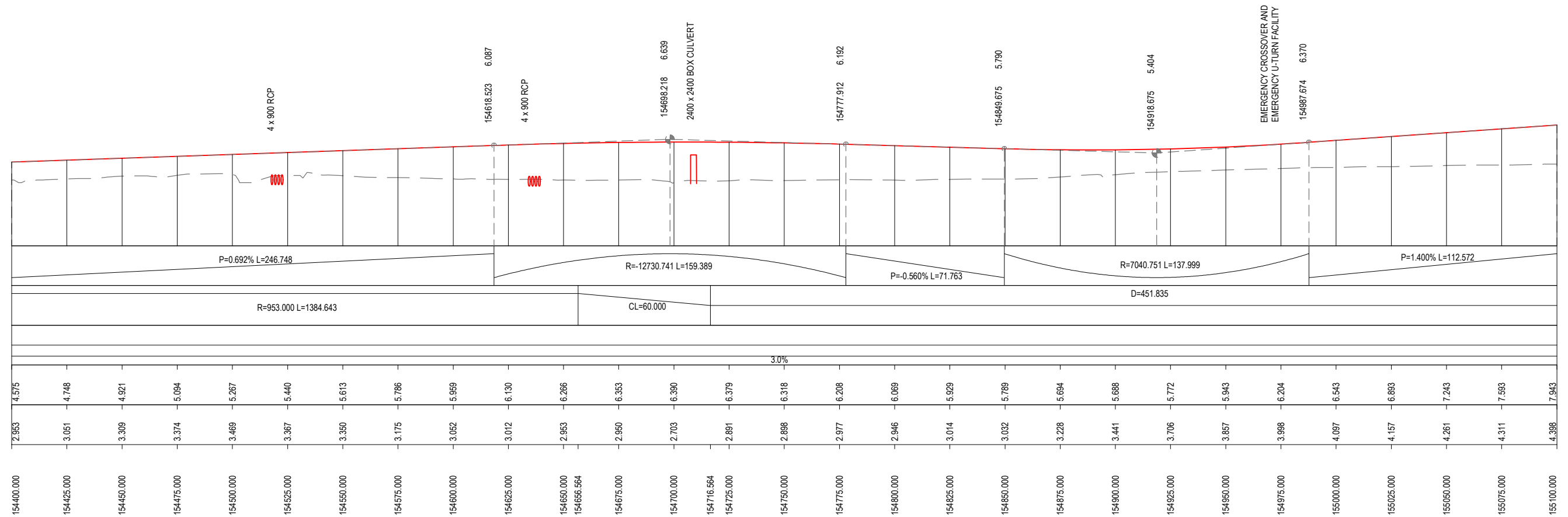
HORIZONTAL GEOMETRY

SUPERELEVATION

DESIGN LEVELS

EXISTING LEVELS

STATION



LONGITUDINAL SECTION - MAIN ALIGNMENT - CONTROL LINE M220

SCALE - HORIZ. 1:2000, VERT. 1:400

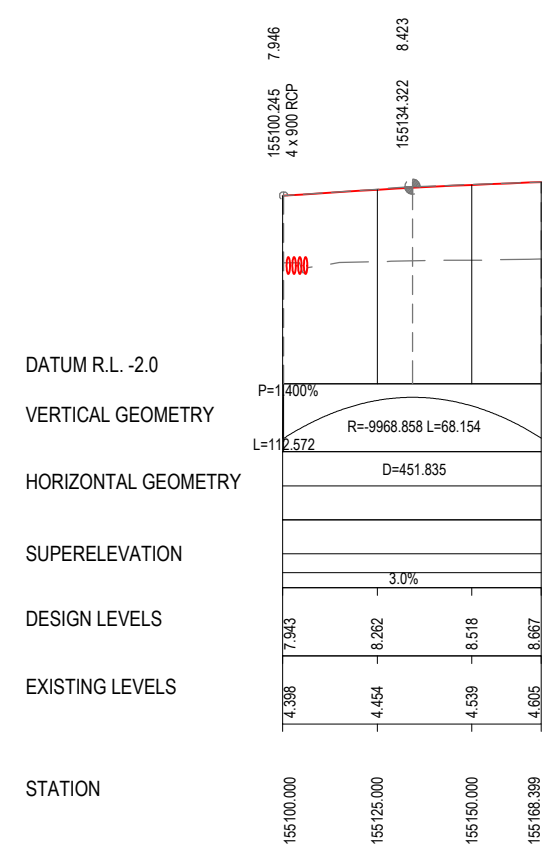
*Disclaimer: This information is to be used only for the purpose of inspecting fixing or varying road levels in accordance with Part 3 of the Roads Act 1993. In some locations the road configuration has been refined without impacting the road level.

ACCEPTED FOR CONSTRUCTION

	DESIGN LOT CODE D-81-RA-01	DESIGN MODEL FILE(S) USED FOR DOCUMENTATION OF THIS DRAWING W2B-SMC-D-RA-MOD-10002-A		PLOT DATE / TIME 20 October 2016 - 6:59 PM	PLOT BY Evans, Barrie	CLIENT NSW Government Transport Roads & Maritime Services	BALLINA SHIRE COUNCIL HW10 - PACIFIC HIGHWAY BROADWATER TO PIMLICO PORTION D ALIGNMENT AND EARTHWORKS - SOUTH LONG SECTION - MAIN ALIGNMENT SOUTHBOUND - M220	A3																							
AMENDMENT / REVISION DESCRIPTION ISSUED FOR CONSTRUCTION	WVR No. 0214	APPROVAL DW	SCALES ON A3 SIZE DRAWING 0 5 10 15 20 VERTICAL SCALE 1:400m 0 20 40 60 80 100 HORIZONTAL SCALE 1:2000m	DRAWINGS / DESIGN PREPARED BY SMC AUSTRALIA PTY LTD © ABN 47 065 475 149 LEVEL 5 20 BERRY STREET NORTH SYDNEY NSW 2060 PH 02 9925-5555 FAX 02 9925-5566		<table border="1" style="width: 100%; border-collapse: collapse;"> <thead> <tr> <th>TITLE</th> <th>NAME</th> <th>DATE</th> </tr> </thead> <tbody> <tr> <td>DRAWN</td> <td>JENS LANGE</td> <td>21.10.16</td> </tr> <tr> <td>DRG CHECK</td> <td>KATRINA SIDRAK</td> <td>21.10.16</td> </tr> <tr> <td>DESIGN</td> <td>GRANT REYNOLDS</td> <td>21.10.16</td> </tr> <tr> <td>DESIGN CHECK</td> <td>SUE TAYLOR</td> <td>21.10.16</td> </tr> <tr> <td>DESIGN MNGR</td> <td>ROB HUNTER</td> <td>21.10.16</td> </tr> <tr> <td>PROJECT MNGR</td> <td>DANIEL WRIGHT</td> <td>21.10.16</td> </tr> </tbody> </table>		TITLE	NAME	DATE	DRAWN	JENS LANGE	21.10.16	DRG CHECK	KATRINA SIDRAK	21.10.16	DESIGN	GRANT REYNOLDS	21.10.16	DESIGN CHECK	SUE TAYLOR	21.10.16	DESIGN MNGR	ROB HUNTER	21.10.16	PROJECT MNGR	DANIEL WRIGHT	21.10.16	PREPARED FOR PACIFIC HIGHWAY OFFICE	RMS REGISTRATION No. DS2016/000619	SHEET No. 7 OF 8
TITLE	NAME	DATE																													
DRAWN	JENS LANGE	21.10.16																													
DRG CHECK	KATRINA SIDRAK	21.10.16																													
DESIGN	GRANT REYNOLDS	21.10.16																													
DESIGN CHECK	SUE TAYLOR	21.10.16																													
DESIGN MNGR	ROB HUNTER	21.10.16																													
PROJECT MNGR	DANIEL WRIGHT	21.10.16																													
		CO-ORDINATE SYSTEM MGA ZONE 56		HEIGHT DATUM AHD		ISSUE STATUS CONSTRUCTION	EDMS No. SF2015/118045	SHEET No. RA-D-10567	ISSUE A																						

MAY BE INCOMPLETE IF COPIED
 V:\Projects\1819\1819\CADD\HW\GRA_Road_Alignment\W2B-SMC-D-RA-DRC-10568.dwg
 m ON A3 SIZE ORIGINAL

LEGEND
 ——— PERMANENT DESIGN
 - - - - - EXISTING



LONGITUDINAL SECTION - MAIN ALIGNMENT - CONTROL LINE M220
 SCALE - HORIZ. 1:2000, VERT. 1:400

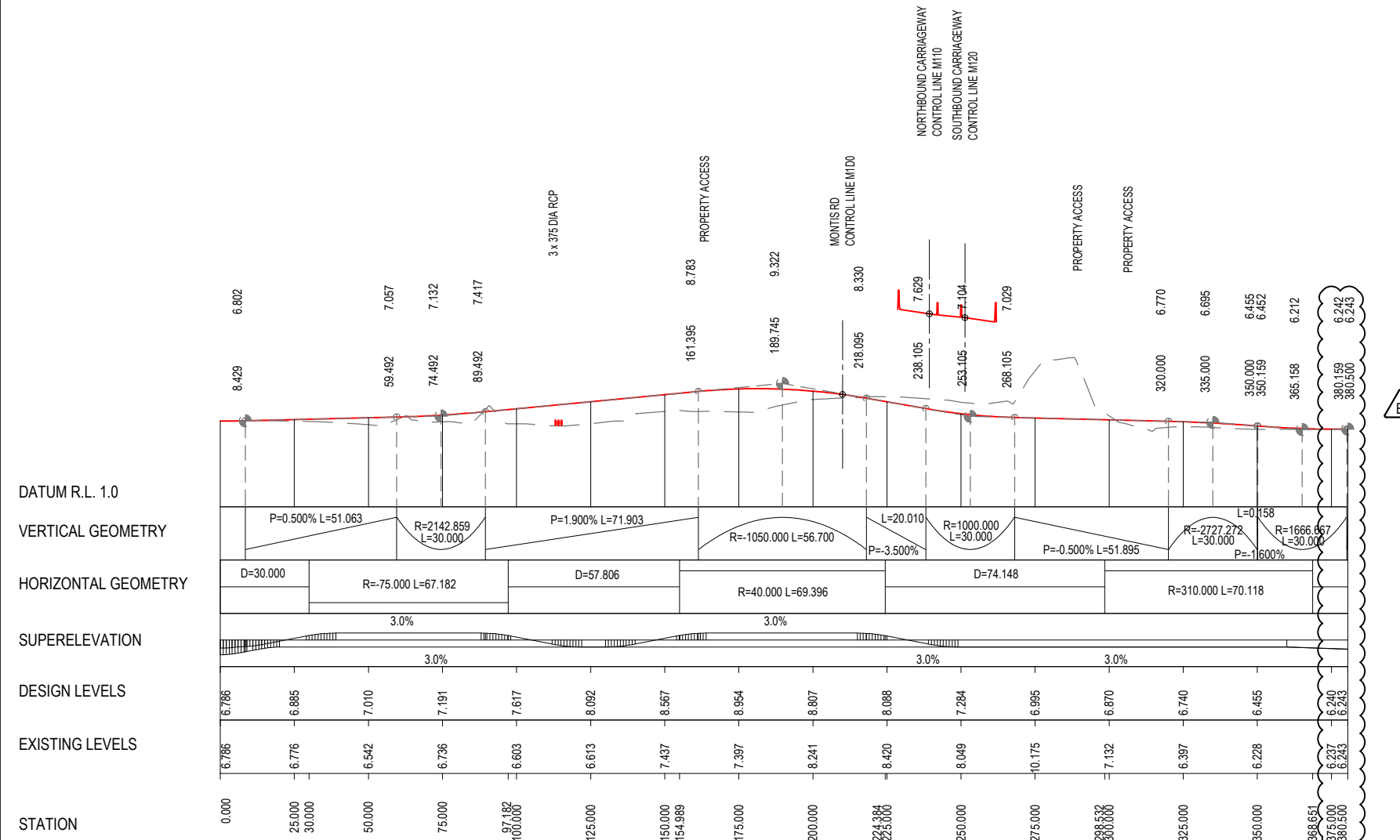
***Disclaimer:** This information is to be used only for the purpose of inspecting fixing or varying road levels in accordance with Part 3 of the Roads Act 1993. In some locations the road configuration has been refined without impacting the road level.

ACCEPTED FOR CONSTRUCTION

DESIGN LOT CODE D-81-RA-01		DESIGN MODEL FILE(S) USED FOR DOCUMENTATION OF THIS DRAWING W2B-SMC-D-RA-MOD-10002-A		PLOT DATE / TIME 20 October 2016 - 6:59 PM		PLOT BY Evans, Barrie		CLIENT		BALLINA SHIRE COUNCIL HW10 - PACIFIC HIGHWAY BROADWATER TO PIMLICO PORTION D ALIGNMENT AND EARTHWORKS - SOUTH LONG SECTION - MAIN ALIGNMENT SOUTHBOUND - M220 SHEET No. 8 OF 8		A3		
AMENDMENT / REVISION DESCRIPTION ISSUED FOR CONSTRUCTION		WVR No. APPROVAL 0214 DW		SCALES ON A3 SIZE DRAWING 0 5 10 15 20 VERTICAL SCALE 1:400m 0 20 40 60 80 100 HORIZONTAL SCALE 1:2000m		DRAWINGS / DESIGN PREPARED BY SMCA		TITLE NAME DATE DRAWN JENS LANGE 21.10.16 DRG CHECK KATRINA SIDRAK 21.10.16 DESIGN GRANT REYNOLDS 21.10.16 DESIGN CHECK SUE TAYLOR 21.10.16 DESIGN MNGR ROB HUNTER 21.10.16 PROJECT MNGR DANIEL WRIGHT 21.10.16		NSW GOVERNMENT Transport Roads & Maritime Services		PREPARED FOR PACIFIC HIGHWAY OFFICE	RMS REGISTRATION No. DS2016/000619	PART
CO-ORDINATE SYSTEM MGA ZONE 56		HEIGHT DATUM AHD		SMC AUSTRALIA PTY LTD © ABN 47 065 475 149 LEVEL 5 20 BERRY STREET NORTH SYDNEY NSW 2060 PH 02 9925-5555 FAX 02 9925-5566		EDMS No. SF2015/118045		SHEET No. RA-D-10568		ISSUE STATUS CONSTRUCTION		ISSUE A		

MAY BE INCOMPLETE IF COPIED
 V:\Users\Projects_A\3001819\CADD\DW\GRA_Road_Alignment\W2B-SMC-D-RA-DRG-10621.dwg
 m ON A3 SIZE ORIGINAL

LEGEND
 ——— PERMANENT DESIGN
 - - - - - EXISTING



LONGITUDINAL SECTION - OLD BAGOTVILLE ROAD UNDERPASS - CONTROL LINE M1C0
 SCALE - HORIZ. 1:2000, VERT. 1:400

***Disclaimer:** This information is to be used only for the purpose of inspecting fixing or varying road levels in accordance with Part 3 of the Roads Act 1993. In some locations the road configuration has been refined without impacting the road level.

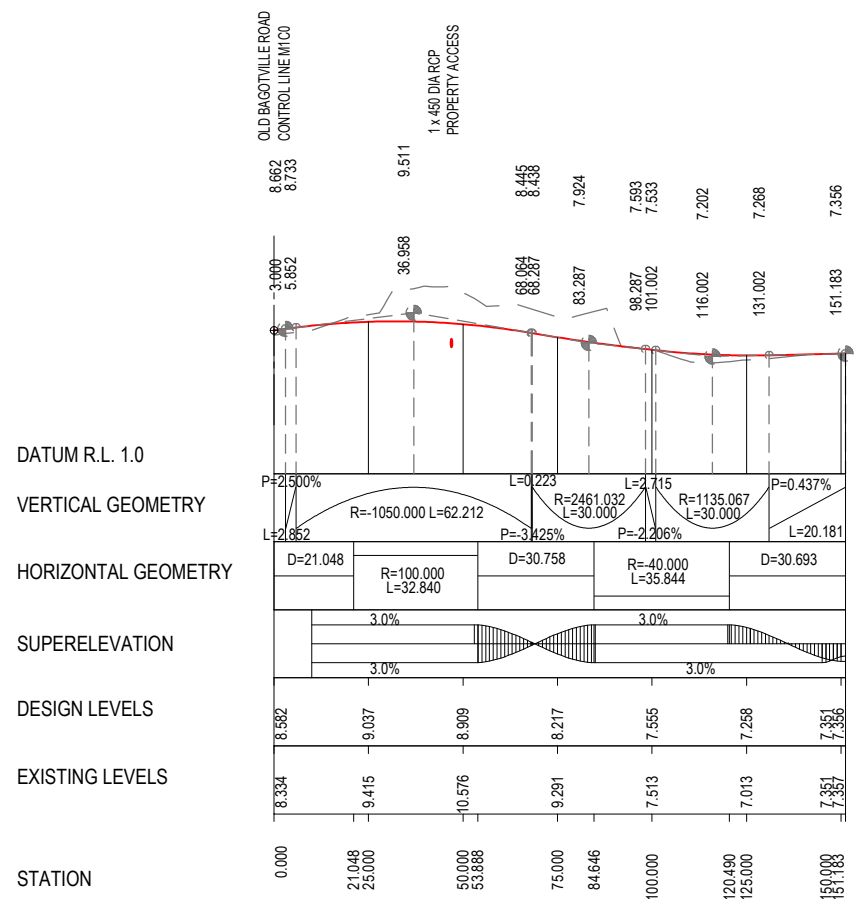
ACCEPTED FOR CONSTRUCTION

DESIGN LOT CODE D-81-RA-01		DESIGN MODEL FILE(S) USED FOR DOCUMENTATION OF THIS DRAWING W2B-SMC-D-RA-MOD-10001-E		PLOT DATE / TIME 22 February 2017 - 1:10 PM		PLOT BY Sidrak, Katrina		CLIENT BALLINA SHIRE COUNCIL HW10 - PACIFIC HIGHWAY BROADWATER TO PIMLICO PORTION D ALIGNMENT AND EARTHWORKS - SOUTH LONG SECTION - OLD BAGOTVILLE RD OVERPASS - M1C0		SHEET No. 1 OF 1	
AMENDMENT / REVISION DESCRIPTION ISSUED FOR CONSTRUCTION RE-ISSUED FOR CONSTRUCTION		WVR No. APPROVAL 0214 DW 0349 DW		SCALES ON A3 SIZE DRAWING 0 5 10 15 20 VERTICAL SCALE 1:400m 0 20 40 60 80 100 HORIZONTAL SCALE 1:2000m		DRAWINGS / DESIGN PREPARED BY SMC AUSTRALIA PTY LTD © ABN 47 065 475 149 LEVEL 5 20 BERRY STREET NORTH SYDNEY NSW 2060 PH 02 9925-5555 FAX 02 9925-5566		TITLE NAME DATE DRAWN YULIYA KUZINA 22.02.17 DRG CHECK KATRINA SIDRAK 22.02.17 DESIGN GRANT REYNOLDS 22.02.17 DESIGN CHECK SUE TAYLOR 22.02.17 DESIGN MNGR ROB HUNTER 22.02.17 PROJECT MNGR DANIEL WRIGHT 22.02.17		NSW GOVERNMENT Transport Roads & Maritime Services	
						PREPARED FOR PACIFIC HIGHWAY OFFICE		RMS REGISTRATION No. DS2016/000619		PART	
								ISSUE STATUS CONSTRUCTION		EDMS No. SF2015/118045 SHEET No. RA-D-10621 ISSUE B	

MAY BE INCOMPLETE IF COPIED
 V:\Vest\Projects_A\30011819\CADD\HW\RA_Road_Alignment\W2B-SMC-D-RA-DRG-10631.dwg
 m ON A3 SIZE ORIGINAL

LEGEND

———— PERMANENT DESIGN
 - - - - - EXISTING



LONGITUDINAL SECTION - MONTIS ROAD - CONTROL LINE M1D0
 SCALE - HORIZ. 1:2000, VERT. 1:400

***Disclaimer:** This information is to be used only for the purpose of inspecting fixing or varying road levels in accordance with Part 3 of the Roads Act 1993. In some locations the road configuration has been refined without impacting the road level.

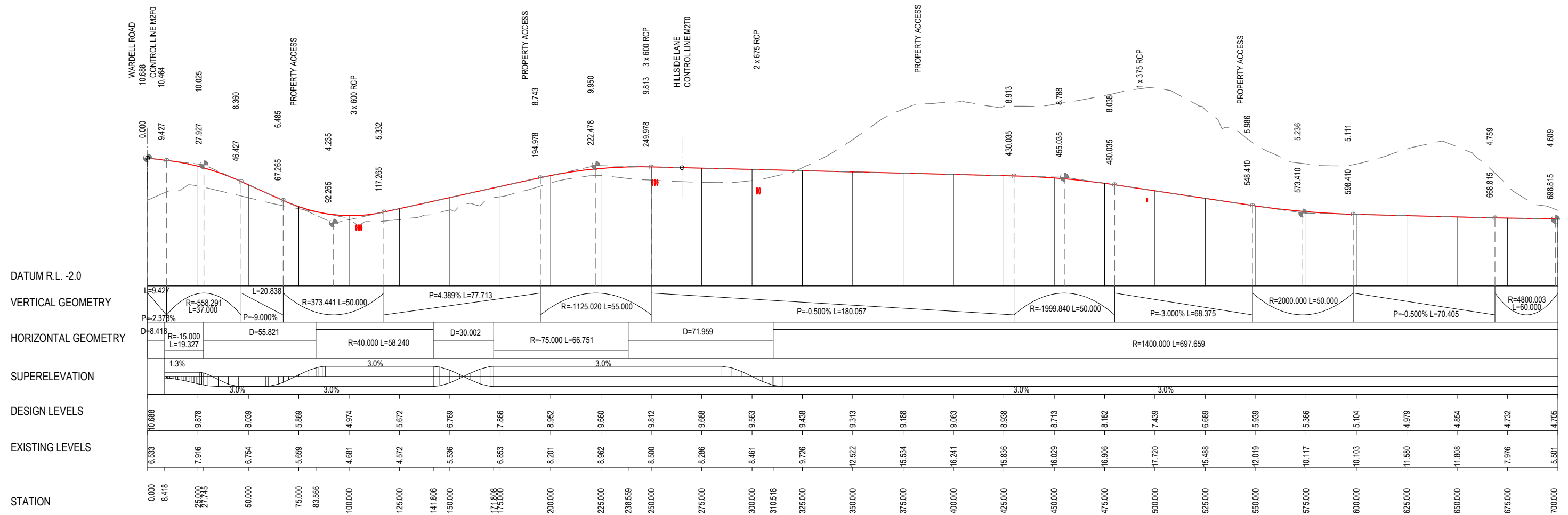
ACCEPTED FOR CONSTRUCTION

DESIGN LOT CODE D-81-RA-01		DESIGN MODEL FILE(S) USED FOR DOCUMENTATION OF THIS DRAWING W2B-SMC-D-RA-MOD-10001-E		PLOT DATE / TIME 22 February 2017 - 1:10 PM		PLOT BY Sidrak, Katrina		CLIENT NSW GOVERNMENT Transport Roads & Maritime Services		BALLINA SHIRE COUNCIL HW10 - PACIFIC HIGHWAY BROADWATER TO PIMLICO PORTION D ALIGNMENT AND EARTHWORKS - SOUTH LONG SECTION - MONTIS ROAD - M1D0 SHEET No. 1 OF 1		A3		
AMENDMENT / REVISION DESCRIPTION ISSUED FOR CONSTRUCTION RE-ISSUED FOR CONSTRUCTION		WVR No. APPROVAL 0214 DW 0349 DW		SCALES ON A3 SIZE DRAWING 0 5 10 15 20 VERTICAL SCALE 1:400m 0 20 40 60 80 100 HORIZONTAL SCALE 1:2000m		DRAWINGS / DESIGN PREPARED BY SMC AUSTRALIA PTY LTD © ABN 47 065 475 149 LEVEL 5 20 BERRY STREET NORTH SYDNEY NSW 2060 PH 02 9925-5555 FAX 02 9925-5566		TITLE NAME DATE DRAWN YULIYA KUZINA 22.02.17 DRG CHECK KATRINA SIDRAK 22.02.17 DESIGN GRANT REYNOLDS 22.02.17 DESIGN CHECK SUE TAYLOR 22.02.17 DESIGN MNGR ROB HUNTER 22.02.17 PROJECT MNGR DANIEL WRIGHT 22.02.17		PREPARED FOR PACIFIC HIGHWAY OFFICE		RMS REGISTRATION No. DS2016/000619	PART	
		CO-ORDINATE SYSTEM MGA ZONE 56		HEIGHT DATUM AHD				PREPARED FOR PACIFIC HIGHWAY OFFICE		ISSUE STATUS CONSTRUCTION		EDMS No. SF2015/118045	SHEET No. RA-D-10631	ISSUE B

MAY BE INCOMPLETE IF COPIED
 V:\1\Year\Projects_18\30011819\CAD\DW\GRA_Road_Alignment\W2B-SMC-D-RA-DRG-10701.dwg
 m ON A3 SIZE ORIGINAL

LEGEND

- PERMANENT DESIGN
- - - - - EXISTING



LONGITUDINAL SECTION - THURGATES LANE - CONTROL LINE M2E0
 SCALE - HORIZ. 1:2000, VERT. 1:400

*Disclaimer: This information is to be used only for the purpose of inspecting fixing or varying road levels in accordance with Part 3 of the Roads Act 1993. In some locations the road configuration has been refined without impacting the road level.

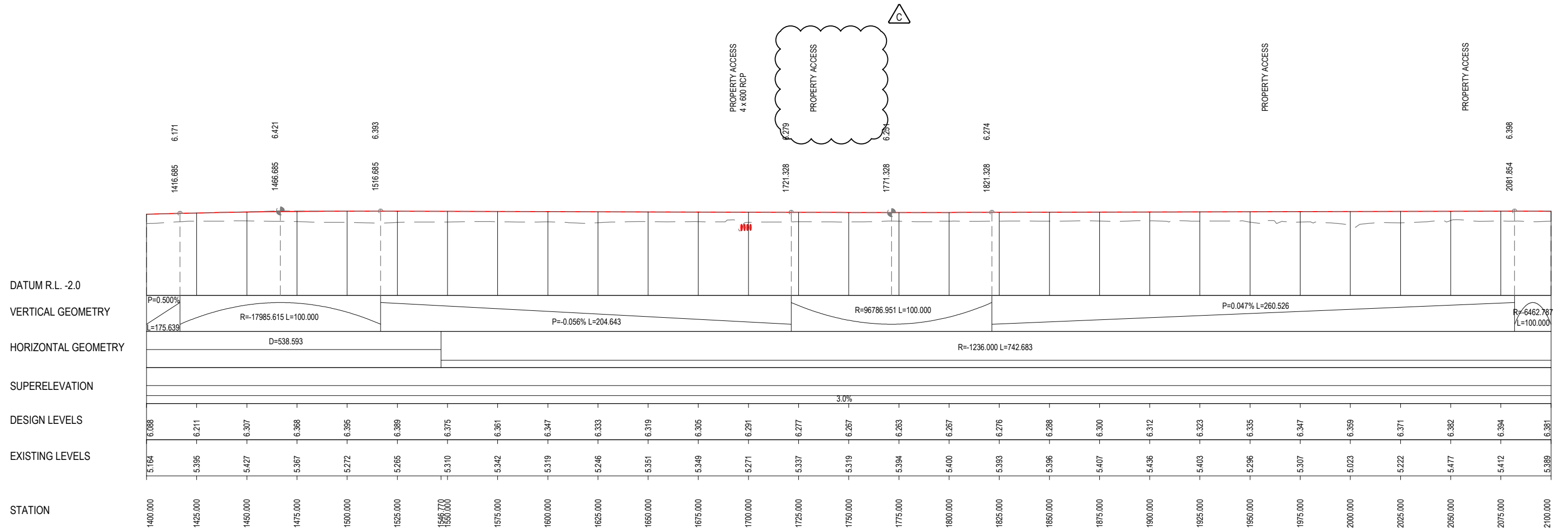
ACCEPTED FOR CONSTRUCTION

	DESIGN LOT CODE D-81-RA-01	DESIGN MODEL FILE(S) USED FOR DOCUMENTATION OF THIS DRAWING W2B-SMC-D-RA-MOD-10002-F		PLOT DATE / TIME 22 February 2017 - 1:11 PM	PLOT BY Sidrak, Katrina	CLIENT NSW Government	BALLINA SHIRE COUNCIL HW10 - PACIFIC HIGHWAY BROADWATER TO PIMLICO PORTION D ALIGNMENT AND EARTHWORKS - SOUTH LONG SECTION - THURGATES LANE - M2E0	A3																							
AMENDMENT / REVISION DESCRIPTION ISSUED FOR CONSTRUCTION RE-ISSUED FOR CONSTRUCTION	WVR No. 0214 0349	APPROVAL DW DW	SCALES ON A3 SIZE DRAWING 0 5 10 15 20 VERTICAL SCALE 1:400m 0 20 40 60 80 100 HORIZONTAL SCALE 1:2000m	DRAWINGS / DESIGN PREPARED BY SMC AUSTRALIA PTY LTD © ABN 47 065 475 149 LEVEL 5 20 BERRY STREET NORTH SYDNEY NSW 2060 PH 02 9925-5555 FAX 02 9925-5566		<table border="1" style="width: 100%; border-collapse: collapse;"> <thead> <tr> <th>TITLE</th> <th>NAME</th> <th>DATE</th> </tr> </thead> <tbody> <tr> <td>DRAWN</td> <td>YULIYA KUZINA</td> <td>22.02.17</td> </tr> <tr> <td>DRG CHECK</td> <td>KATRINA SIDRAK</td> <td>22.02.17</td> </tr> <tr> <td>DESIGN</td> <td>GRANT REYNOLDS</td> <td>22.02.17</td> </tr> <tr> <td>DESIGN CHECK</td> <td>SUE TAYLOR</td> <td>22.02.17</td> </tr> <tr> <td>DESIGN MNGR</td> <td>ROB HUNTER</td> <td>22.02.17</td> </tr> <tr> <td>PROJECT MNGR</td> <td>DANIEL WRIGHT</td> <td>22.02.17</td> </tr> </tbody> </table>		TITLE	NAME	DATE	DRAWN	YULIYA KUZINA	22.02.17	DRG CHECK	KATRINA SIDRAK	22.02.17	DESIGN	GRANT REYNOLDS	22.02.17	DESIGN CHECK	SUE TAYLOR	22.02.17	DESIGN MNGR	ROB HUNTER	22.02.17	PROJECT MNGR	DANIEL WRIGHT	22.02.17	PREPARED FOR PACIFIC HIGHWAY OFFICE	RMS REGISTRATION No. DS2016/000619	SHEET No. 1 OF 4 PART
TITLE	NAME	DATE																													
DRAWN	YULIYA KUZINA	22.02.17																													
DRG CHECK	KATRINA SIDRAK	22.02.17																													
DESIGN	GRANT REYNOLDS	22.02.17																													
DESIGN CHECK	SUE TAYLOR	22.02.17																													
DESIGN MNGR	ROB HUNTER	22.02.17																													
PROJECT MNGR	DANIEL WRIGHT	22.02.17																													
		CO-ORDINATE SYSTEM MGA ZONE 56		HEIGHT DATUM AHD		ISSUE STATUS CONSTRUCTION		EDMS No. SF2015/118045	SHEET No. RA-D-10701	ISSUE B																					

MAY BE INCOMPLETE IF COPIED
 V:_Vault\Projects_1\30011819\CADD\WGPR_Road_Alignment\W2B-SMC-D-RA-DRG-10703.dwg
 m ON A3 SIZE ORIGINAL

LEGEND

- PERMANENT DESIGN
- - - - - EXISTING



LONGITUDINAL SECTION - THURGATES LANE - CONTROL LINE M2E0

SCALE - HORIZ. 1:2000, VERT. 1:400

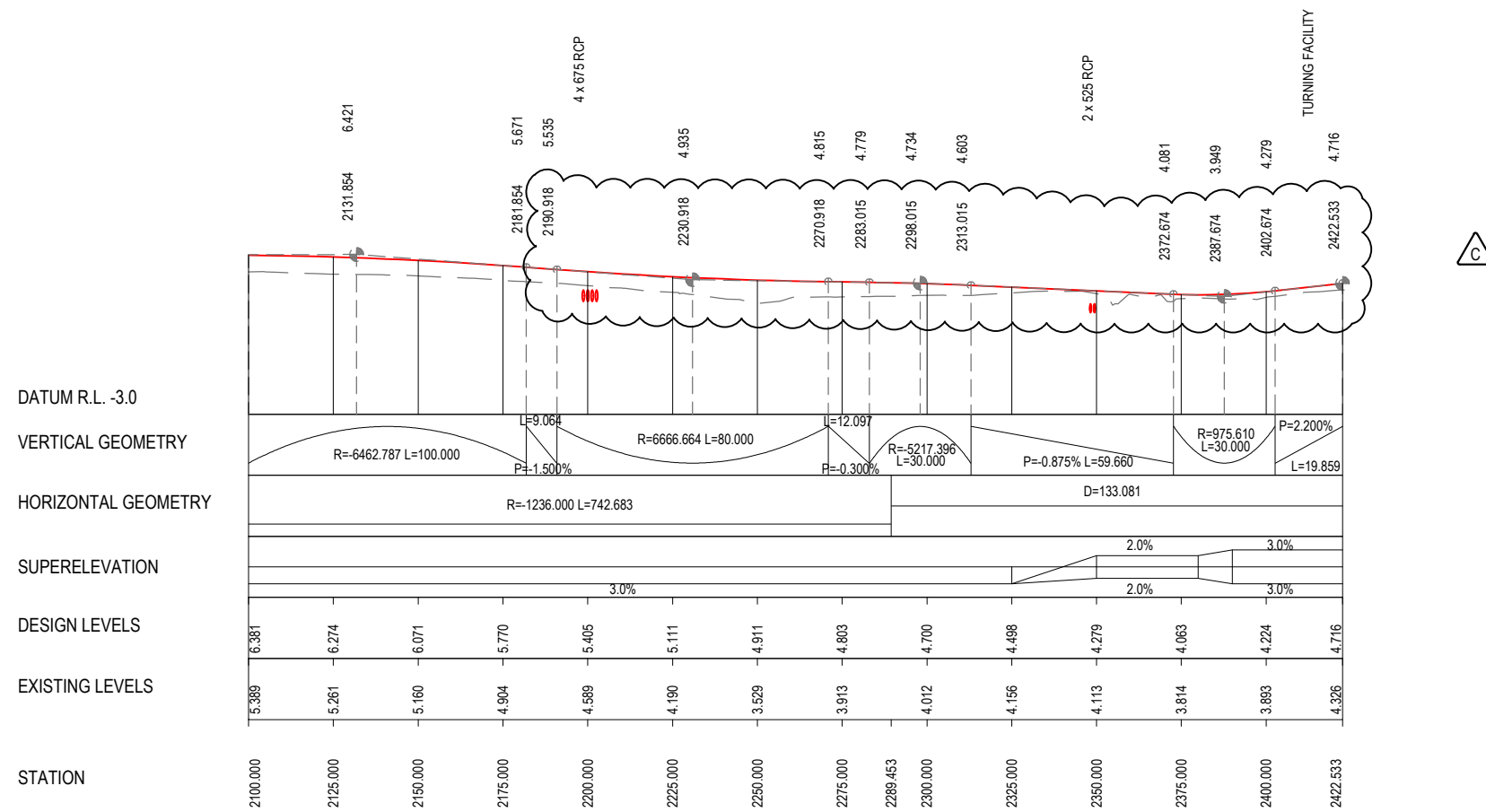
***Disclaimer:** This information is to be used only for the purpose of inspecting fixing or varying road levels in accordance with Part 3 of the Roads Act 1993. In some locations the road configuration has been refined without impacting the road level.

ACCEPTED FOR CONSTRUCTION

AMENDMENT / REVISION DESCRIPTION ISSUED FOR CONSTRUCTION RE-ISSUED FOR CONSTRUCTION RE-ISSUED FOR CONSTRUCTION - W2B-PC0-D-ZP-RF1-00011	WVR No. 0214 0349 0475	APPROVAL DW DW AH	DESIGN LOT CODE D-81-RA-01 DESIGN MODEL FILE(S) USED FOR DOCUMENTATION OF THIS DRAWING W2B-SMC-D-RA-MOD-10002-J SCALES ON A3 SIZE DRAWING 	DRAWINGS / DESIGN PREPARED BY SMC AUSTRALIA PTY LTD ABN 47 065 475 149 LEVEL 5 20 BERRY STREET NORTH SYDNEY NSW 2060 PH 02 9925-5555 FAX 02 9925-5566	PLOT DATE / TIME 12 January 2018 - 12:12 PM PLOT BY Kelly, David	CLIENT Transport Roads & Maritime Services	BALLINA SHIRE COUNCIL HW10 - PACIFIC HIGHWAY BROADWATER TO PIMLICO PORTION D ALIGNMENT AND EARTHWORKS - SOUTH LONG SECTION - THURGATES LANE - M2E0 SHEET No. 3 OF 4	A3		
			CO-ORDINATE SYSTEM MGA ZONE 56	HEIGHT DATUM AHD	TITLE DRAWN DRG CHECK DESIGN DESIGN CHECK DESIGN MNGR PROJECT MNGR	NAME YULIYA KUZINA KATRINA SIDRAK GRANT REYNOLDS SUE TAYLOR ROB HUNTER DANIEL WRIGHT	DATE 12.01.18 12.01.18 12.01.18 12.01.18 12.01.18 12.01.18	PREPARED FOR PACIFIC HIGHWAY OFFICE RMS REGISTRATION No. DS2016/000619	ISSUE STATUS CONSTRUCTION EDMS No. SF2015/118045 SHEET No. RA-D-10703	C

MAY BE INCOMPLETE IF COPIED
 V:_Year\Projects_1\30011819\CADD\W2B-SMC-D-RA-DRG-10704.dwg
 m ON A3 SIZE ORIGINAL

LEGEND
 ——— PERMANENT DESIGN
 - - - - - EXISTING



LONGITUDINAL SECTION - THURGATES LANE - CONTROL LINE M2E0

SCALE - HORIZ. 1:2000, VERT. 1:400

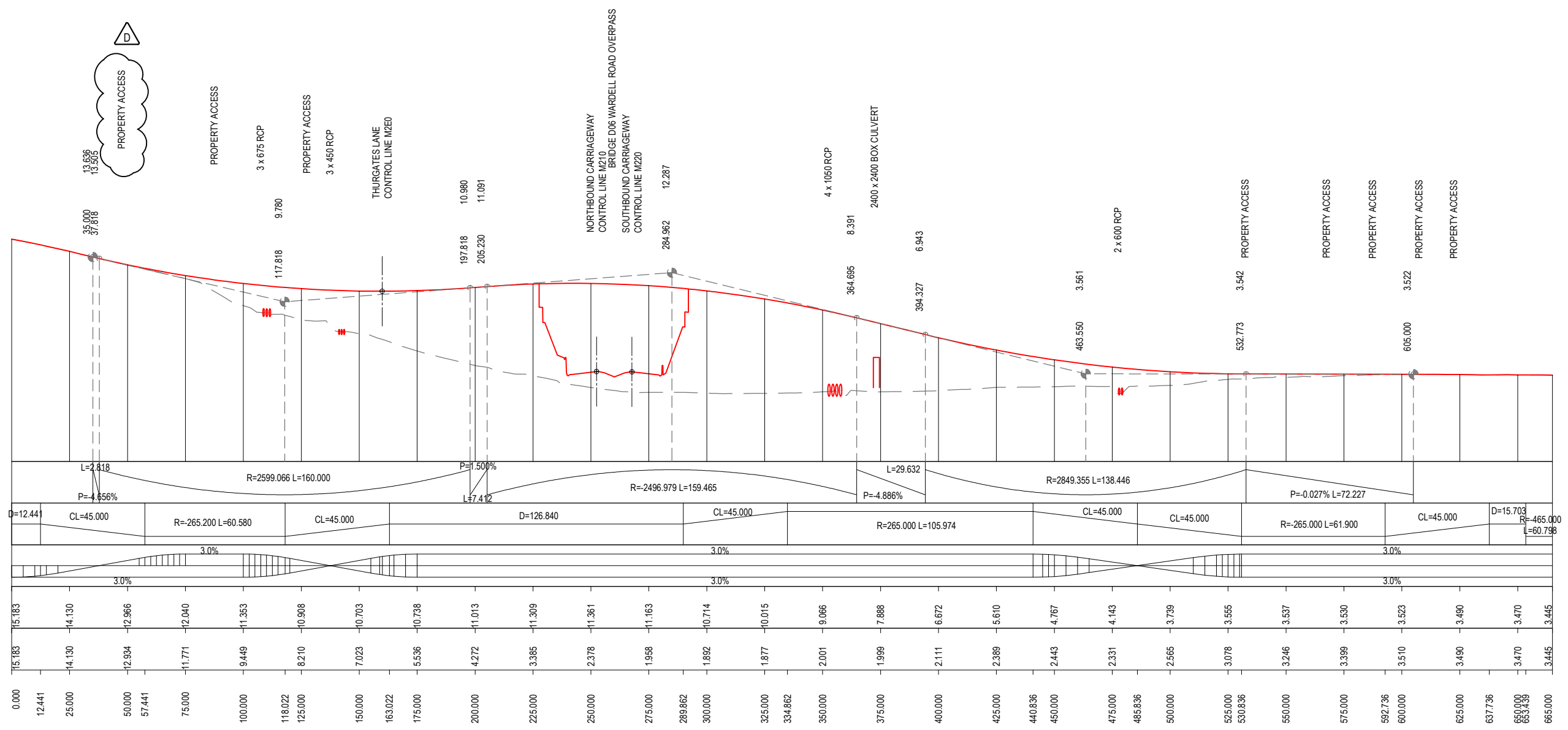
***Disclaimer:** This information is to be used only for the purpose of inspecting fixing or varying road levels in accordance with Part 3 of the Roads Act 1993. In some locations the road configuration has been refined without impacting the road level.

ACCEPTED FOR CONSTRUCTION

DESIGN LOT CODE D-81-RA-01		DESIGN MODEL FILE(S) USED FOR DOCUMENTATION OF THIS DRAWING W2B-SMC-D-RA-MOD-10002-G		PLOT DATE / TIME 17 May 2017 - 2:06 PM		PLOT BY Sidrak, Katrina		CLIENT BALLINA SHIRE COUNCIL HW10 - PACIFIC HIGHWAY BROADWATER TO PIMLICO PORTION D ALIGNMENT AND EARTHWORKS - SOUTH LONG SECTION - THURGATES LANE - M2E0		SHEET No. 4 OF 4	
AMENDMENT / REVISION DESCRIPTION		WVR No. APPROVAL		SCALES ON A3 SIZE DRAWING		DRAWINGS / DESIGN PREPARED BY		TITLE		NAME	
ISSUED FOR CONSTRUCTION		0214 DW		0 5 10 15 20		SMC AUSTRALIA PTY LTD		DRAWN		YULIYA KUZINA	
RE-ISSUED FOR CONSTRUCTION		0349 DW		VERTICAL SCALE 1:400m		© ABN 47 065 475 149		DRG CHECK		KATRINA SIDRAK	
RE-ISSUED FOR CONSTRUCTION		0408 MB		0 20 40 60 80 100		LEVEL 5 20 BERRY STREET		DESIGN		GRANT REYNOLDS	
				HORIZONTAL SCALE 1:2000m		NORTH SYDNEY NSW 2060		DESIGN CHECK		SUE TAYLOR	
						PH 02 9925-5555 FAX 02 9925-5566		DESIGN MNGR		ROB HUNTER	
								PROJECT MNGR		DANIEL WRIGHT	
								PREPARED FOR		PACIFIC HIGHWAY OFFICE	
								RMS REGISTRATION No.		DS2016/000619	
								ISSUE STATUS		CONSTRUCTION	
								EDMS No.		SF2015/118045	
								SHEET No.		RA-D-10704	
								ISSUE		C	

MAY BE INCOMPLETE IF COPIED
 m:\ON\A3 SIZE ORIGINAL
 V:_Vault\Projects_V\30011819\CADD\WGPR_Road_Alignment\W2B-SMC-D-RA-DRG-10711.dwg

LEGEND
 ——— PERMANENT DESIGN
 - - - - - EXISTING



LONGITUDINAL SECTION - WARDELL ROAD OVERPASS - CONTROL LINE M2F0
 SCALE - HORIZ. 1:2000, VERT. 1:400

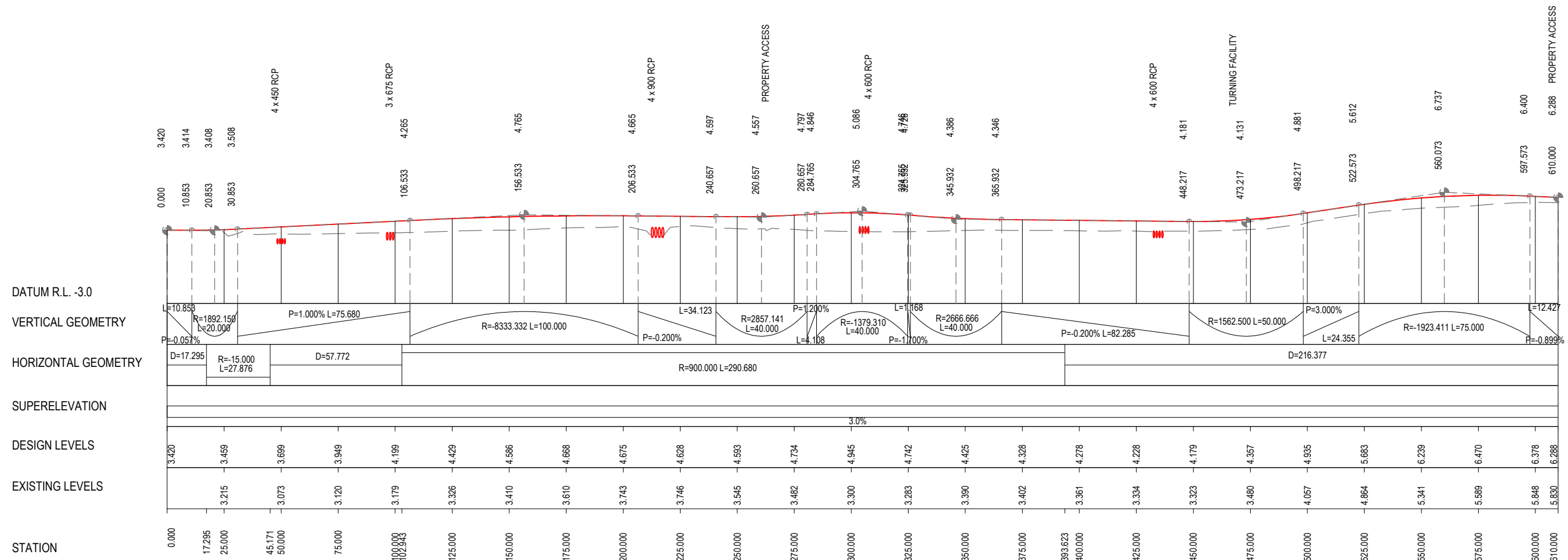
***Disclaimer:** This information is to be used only for the purpose of inspecting fixing or varying road levels in accordance with Part 3 of the Roads Act 1993. In some locations the road configuration has been refined without impacting the road level.

ACCEPTED FOR CONSTRUCTION

DESIGN LOT CODE D-81-RA-01		DESIGN MODEL FILE(S) USED FOR DOCUMENTATION OF THIS DRAWING W2B-SMC-D-RA-MOD-10002-J		PLOT DATE / TIME 16 January 2018 - 11:01 AM		PLOT BY David KELLY		CLIENT NSW GOVERNMENT Transport Roads & Maritime Services		BALLINA SHIRE COUNCIL HW10 - PACIFIC HIGHWAY BROADWATER TO PIMLICO PORTION D ALIGNMENT AND EARTHWORKS - SOUTH LONG SECTION - WARDELL ROAD OVERPASS - M2F0 RMS REGISTRATION No. DS2016/000619 ISSUE STATUS CONSTRUCTION		SHEET No. 1 OF 1 PART D	
AMENDMENT / REVISION DESCRIPTION		WVR No. APPROVAL		SCALES ON A3 SIZE DRAWING		DRAWINGS / DESIGN PREPARED BY		TITLE		NAME		DATE	
ISSUED FOR CONSTRUCTION		0214 DW		0 5 10 15 20		SMC AUSTRALIA PTY LTD		DRAWN		YULIYA KUZINA		16.01.18	
RE-ISSUED FOR CONSTRUCTION		0349 DW		VERTICAL SCALE 1:400m		© ABN 47 065 475 149		DRG CHECK		KATRINA SIDRAK		16.01.18	
RE-ISSUED FOR CONSTRUCTION - RFI 521		0412 MB		0 20 40 60 80 100		LEVEL 5 20 BERRY STREET		DESIGN		GRANT REYNOLDS		16.01.18	
RE-ISSUED FOR CONSTRUCTION - W2B-PC0-D-ZP-RFI-00011		0477 AH		HORIZONTAL SCALE 1:2000m		NORTH SYDNEY NSW 2060		DESIGN CHECK		SUE TAYLOR		16.01.18	
				CO-ORDINATE SYSTEM MGA ZONE 56		PH 02 9925-5555 FAX 02 9925-5566		DESIGN MNGR		ROB HUNTER		16.01.18	
				HEIGHT DATUM AHD				PROJECT MNGR		DANIEL WRIGHT		16.01.18	

MAY BE INCOMPLETE IF COPIED
 V:\Vest\Projects_A\30011819\CADD\DWG\RA_Road_Alignment\W2B-SMC-D-RA-DRG-10721.dwg
 m ON A3 SIZE ORIGINAL

LEGEND
 ——— PERMANENT DESIGN
 - - - - - EXISTING



LONGITUDINAL SECTION - LUMLEYS LANE NORTH - CONTROL LINE M2G0

SCALE - HORIZ. 1:2000, VERT. 1:400

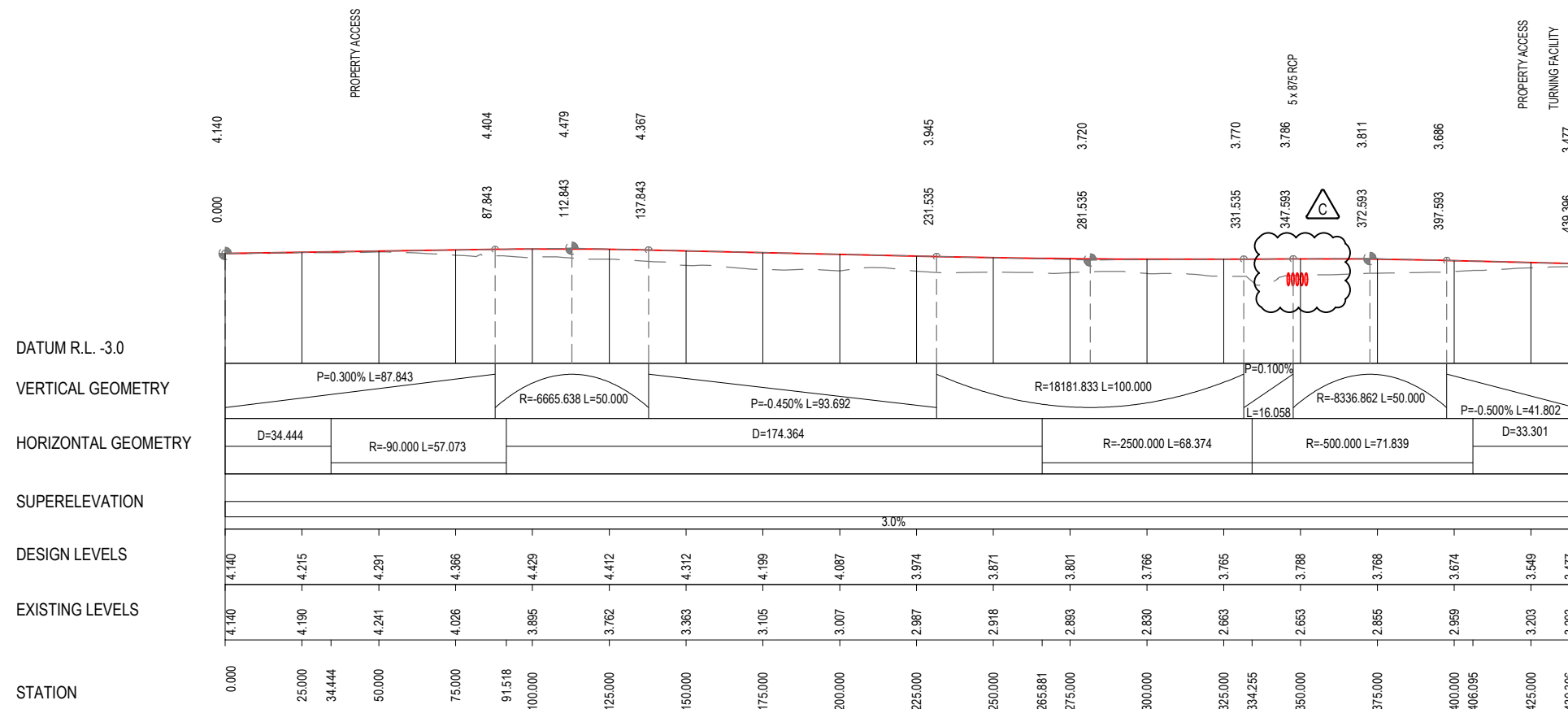
***Disclaimer:** This information is to be used only for the purpose of inspecting fixing or varying road levels in accordance with Part 3 of the Roads Act 1993. In some locations the road configuration has been refined without impacting the road level.

ACCEPTED FOR CONSTRUCTION

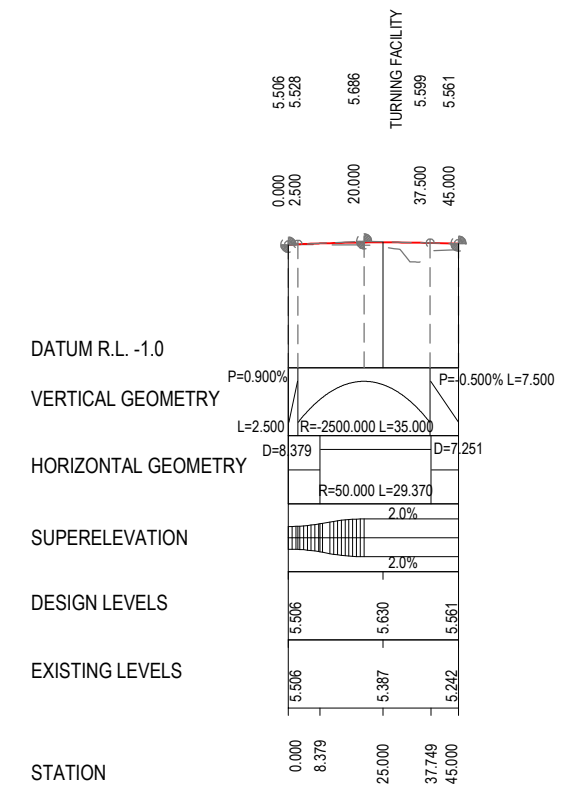
DESIGN LOT CODE D-81-RA-01		DESIGN MODEL FILE(S) USED FOR DOCUMENTATION OF THIS DRAWING W2B-SMC-D-RA-MOD-10002-A		PLOT DATE / TIME 20 October 2016 - 7:01 PM		PLOT BY Evans, Barrie		CLIENT BALLINA SHIRE COUNCIL HW10 - PACIFIC HIGHWAY BROADWATER TO PIMLICO PORTION D ALIGNMENT AND EARTHWORKS - SOUTH LONG SECTION - LUMLEYS LANE NORTH - M2G0		SHEET No. 1 OF 1	
AMENDMENT / REVISION DESCRIPTION ISSUED FOR CONSTRUCTION		WVR No. APPROVAL 0214 DW		SCALES ON A3 SIZE DRAWING 0 5 10 15 20 VERTICAL SCALE 1:400m 0 20 40 60 80 100 HORIZONTAL SCALE 1:2000m		DRAWINGS / DESIGN PREPARED BY SMCEC SMC AUSTRALIA PTY LTD ABN 47 065 475 149 LEVEL 5 20 BERRY STREET NORTH SYDNEY NSW 2060 PH 02 9925-5555 FAX 02 9925-5566		TITLE NAME DATE DRAWN YULIYA KUZINA 21.10.16 DRG CHECK KATRINA SIDRAK 21.10.16 DESIGN GRANT REYNOLDS 21.10.16 DESIGN CHECK SUE TAYLOR 21.10.16 DESIGN MNGR ROB HUNTER 21.10.16 PROJECT MNGR DANIEL WRIGHT 21.10.16		PREPARED FOR PACIFIC HIGHWAY OFFICE	
RMS REGISTRATION No. DS2016/000619		ISSUE STATUS CONSTRUCTION		EDMS No. SF2015/118045		SHEET No. RA-D-10721		ISSUE A		A3	

MAY BE INCOMPLETE IF COPIED
 V:_Year\Projects_18\30011819\CADD\HW\RA_Road_Alignment\W2B-SMC-D-RA-DRG-10731.dwg
 m ON A3 SIZE ORIGINAL

LEGEND
 ——— PERMANENT DESIGN
 - - - - - EXISTING



LONGITUDINAL SECTION - LUMLEYS LANE SOUTH - CONTROL LINE M2H0
 SCALE - HORIZ. 1:2000, VERT. 1:400



LONGITUDINAL SECTION - TURNAROUND - CONTROL LINE M2J0
 SCALE - HORIZ. 1:2000, VERT. 1:400

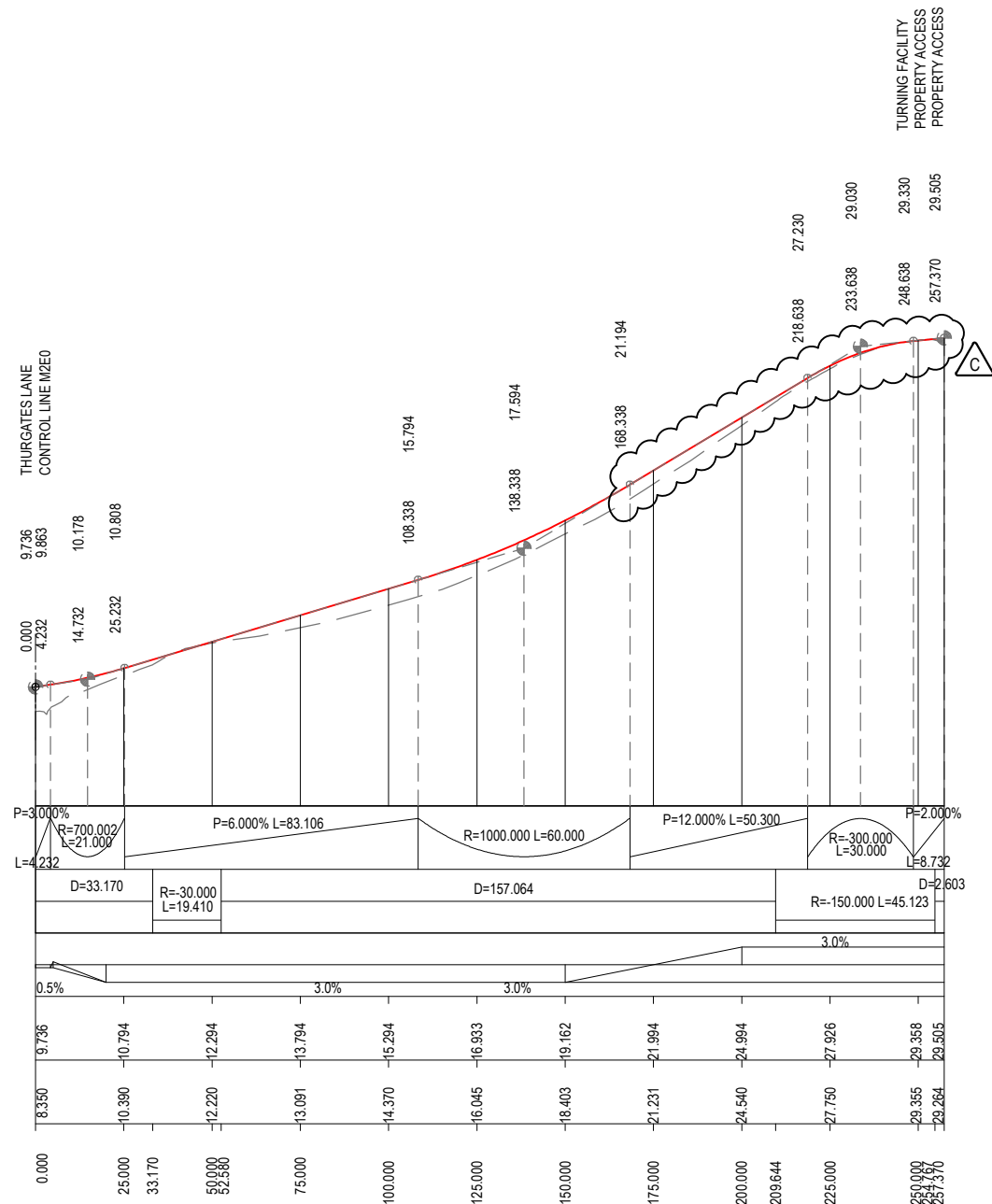
***Disclaimer:** This information is to be used only for the purpose of inspecting fixing or varying road levels in accordance with Part 3 of the Roads Act 1993. In some locations the road configuration has been refined without impacting the road level.

ACCEPTED FOR CONSTRUCTION

DESIGN LOT CODE D-81-RA-01		DESIGN MODEL FILE(S) USED FOR DOCUMENTATION OF THIS DRAWING W2B-SMC-D-RA-MOD-10002-H		PLOT DATE / TIME 18 August 2017 - 12:53 PM		PLOT BY Condon, Robert		CLIENT BALLINA SHIRE COUNCIL HW10 - PACIFIC HIGHWAY BROADWATER TO PIMLICO PORTION D ALIGNMENT AND EARTHWORKS - SOUTH LONG SECTION - LUMLEYS LANE SOUTH - M2H0 AND M2J0 SHEET No. 1 OF 1		A3		
AMENDMENT / REVISION DESCRIPTION ISSUED FOR CONSTRUCTION RE-ISSUED FOR CONSTRUCTION RE-ISSUED FOR CONSTRUCTION - RFI 485		WVR No. APPROVAL 0214 DW 0349 DW 0420 MB		SCALES ON A3 SIZE DRAWING 0 5 10 15 20 VERTICAL SCALE 1:400m 0 20 40 60 80 100 HORIZONTAL SCALE 1:2000m		DRAWINGS / DESIGN PREPARED BY SMCA AUSTRALIA PTY LTD © ABN 47 065 475 149 LEVEL 5 20 BERRY STREET NORTH SYDNEY NSW 2060 PH 02 9925-5555 FAX 02 9925-5566		TITLE NAME DATE DRAWN YULIYA KUZINA 18.08.17 DRG CHECK KATRINA SIDRAK 18.08.17 DESIGN GRANT REYNOLDS 18.08.17 DESIGN CHECK SUE TAYLOR 18.08.17 DESIGN MNGR ROB HUNTER 18.08.17 PROJECT MNGR DANIEL WRIGHT 18.08.17		PREPARED FOR PACIFIC HIGHWAY OFFICE		
CO-ORDINATE SYSTEM MGA ZONE 56		HEIGHT DATUM AHD		RMS REGISTRATION No. DS2016/000619		ISSUE STATUS CONSTRUCTION		EDMS No. SF2015/118045		SHEET No. RA-D-10731		ISSUE C

MAY BE INCOMPLETE IF COPIED
 m:\ON A3 SIZE ORIGINAL
 V:_Vault\Projects_A\3001819\CADD\W2B_SMC-D-RA-DRG-10741.dwg

LEGEND
 ——— PERMANENT DESIGN
 - - - - - EXISTING



LONGITUDINAL SECTION - HILLSIDE LANE - CONTROL LINE M2T0

SCALE - HORIZ. 1:2000, VERT. 1:400

***Disclaimer:** This information is to be used only for the purpose of inspecting fixing or varying road levels in accordance with Part 3 of the Roads Act 1993. In some locations the road configuration has been refined without impacting the road level.

ACCEPTED FOR CONSTRUCTION

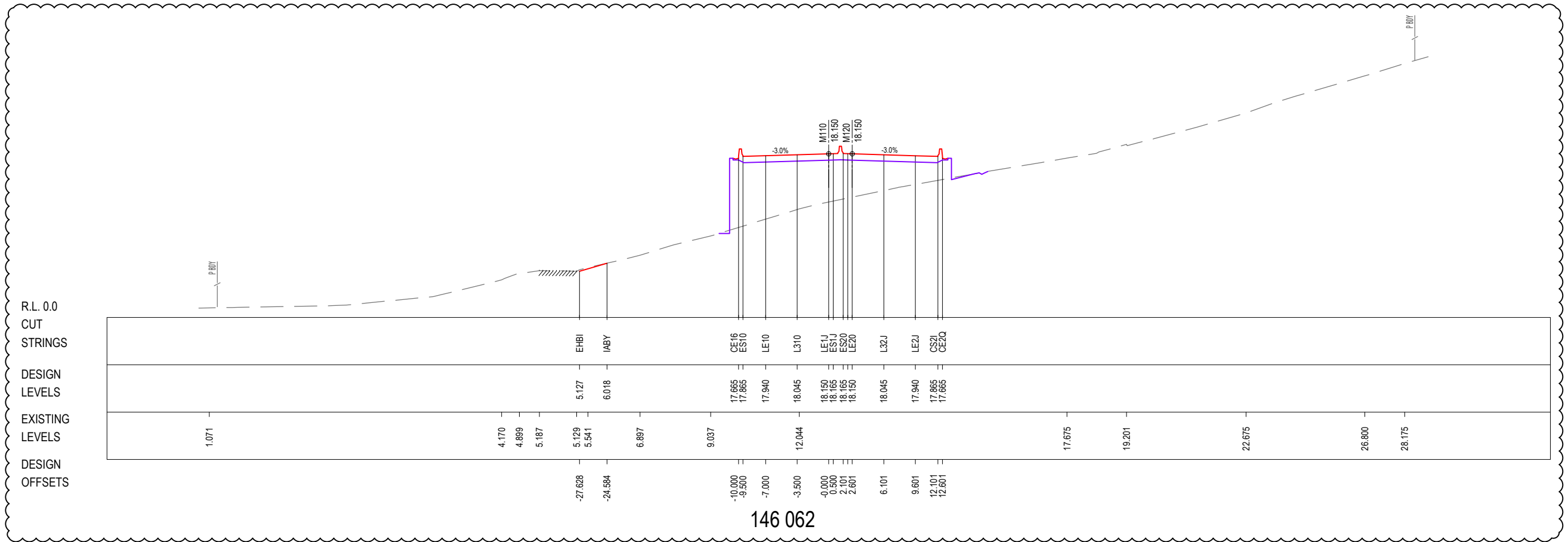
DESIGN LOT CODE D-81-RA-01		DESIGN MODEL FILE(S) USED FOR DOCUMENTATION OF THIS DRAWING W2B-SMC-D-RA-MOD-10002-I		PLOT DATE / TIME 17 November 2017 - 3:58 PM		PLOT BY Condon, Robert		CLIENT BALLINA SHIRE COUNCIL HW10 - PACIFIC HIGHWAY BROADWATER TO PIMLICO PORTION D ALIGNMENT AND EARTHWORKS - SOUTH LONG SECTION - HILLSIDE LANE - M2T0		SHEET No. 1 OF 1	
AMENDMENT / REVISION DESCRIPTION		WVR No. APPROVAL		SCALES ON A3 SIZE DRAWING		DRAWINGS / DESIGN PREPARED BY		TITLE		NAME	
ISSUED FOR CONSTRUCTION		0214 DW		0 5 10 15 20		YULIYA KUZINA		DRAWN		17.11.17	
RE-ISSUED FOR CONSTRUCTION - RFI000394		0405 DW		VERTICAL SCALE 1:400m		KATRINA SIDRAK		DRG CHECK		17.11.17	
RE-ISSUED FOR CONSTRUCTION - W2B-PC0-RFI-000806		0457 AH		0 20 40 60 80 100		GRANT REYNOLDS		DESIGN		17.11.17	
				HORIZONTAL SCALE 1:2000m		SUE TAYLOR		DESIGN CHECK		17.11.17	
				CO-ORDINATE SYSTEM MGA ZONE 56		ROB HUNTER		DESIGN MNGR		17.11.17	
				HEIGHT DATUM AHD		DANIEL WRIGHT		PROJECT MNGR		17.11.17	
								PREPARED FOR PACIFIC HIGHWAY OFFICE		RMS REGISTRATION No. DS2016/000619	
										ISSUE STATUS CONSTRUCTION	
										EDMS No. SF2015/118045	
										SHEET No. RA-D-10741	
										ISSUE C	

A3

PART

C

MAY BE INCOMPLETE IF COPIED
 m:\ON A3 SIZE ORIGINAL
 V:_Vault\Projects_1\30011819\CADD\WG\RA_Road_Alignment\W2B-SMC-D-RA-DWG-11001.dwg



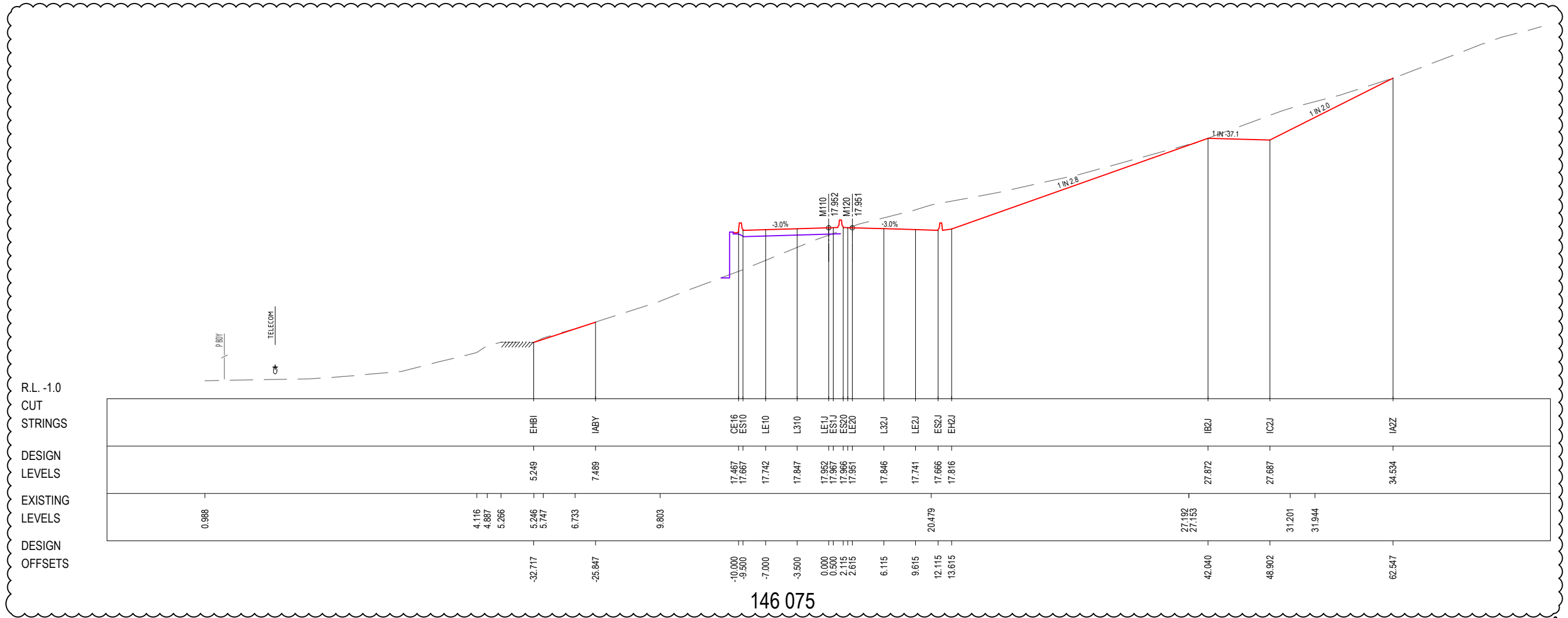
***Disclaimer:** This information is to be used only for the purpose of inspecting fixing or varying road levels in accordance with Part 3 of the Roads Act 1993. In some locations the road configuration has been refined without impacting the road level.

LEGEND
 ——— PERMANENT DESIGN
 - - - - - EXISTING
 ——— WAVE 2 WORKS BY OTHERS
 ——— PORTION F WORKS BY OTHERS
 ——— APPROVED PROJECT BOUNDARY
 † PROPOSED UTILITY

ACCEPTED FOR CONSTRUCTION

DESIGN LOT CODE D-81-RA-01		DESIGN MODEL FILE(S) USED FOR DOCUMENTATION OF THIS DRAWING W2B-SMC-D-RA-MOD-10001-G		PLOT DATE / TIME 15 December 2017 - 10:31 AM		PLOT BY Kelly, David		CLIENT BALLINA SHIRE COUNCIL HW10 - PACIFIC HIGHWAY BROADWATER TO PIMLICO PORTION D ALIGNMENT AND EARTHWORKS - SOUTH CROSS SECTION - MAIN ALIGNMENT NORTHBOUND - M110 SHEET No. 1 OF 66		A3
AMENDMENT / REVISION DESCRIPTION		SCALES ON A3 SIZE DRAWING		DRAWINGS / DESIGN PREPARED BY		TITLE		NSW GOVERNMENT Transport Roads & Maritime Services		
ISSUED FOR CONSTRUCTION		0 5 10 15 20 25		SMC AUSTRALIA PTY LTD		DRAWN		PREPARED FOR		
RE-ISSUED FOR CONSTRUCTION		SCALE 1:500m		© ABN 47 065 475 149		DRG CHECK		PACIFIC HIGHWAY OFFICE		
FINAL DESIGN DOCUMENTATION - W2B-PC0-RF1-000548				LEVEL 5 20 BERRY STREET		DESIGN		RMS REGISTRATION No.		
RE-ISSUED FOR CONSTRUCTION - W2B-PC0-RF1-000548				NORTH SYDNEY NSW 2060		DESIGN CHECK		DS2016/000619		
				PH 02 9925-5555 FAX 02 9925-5566		DESIGN MNGR		ISSUE STATUS		
						PROJECT MNGR		CONSTRUCTION		
								EDMS No.		
								SF2015/118045		
								SHEET No.		
								RA-D-11001		
								ISSUE		
								C		

MAY BE INCOMPLETE IF COPIED
 m:\ON\A3 SIZE ORIGINAL
 V:_Vault\Projects_A\30011819\CADD\WG\RA_Road_Alignment\W2B-SMC-D-RA-DWG-11002.dwg



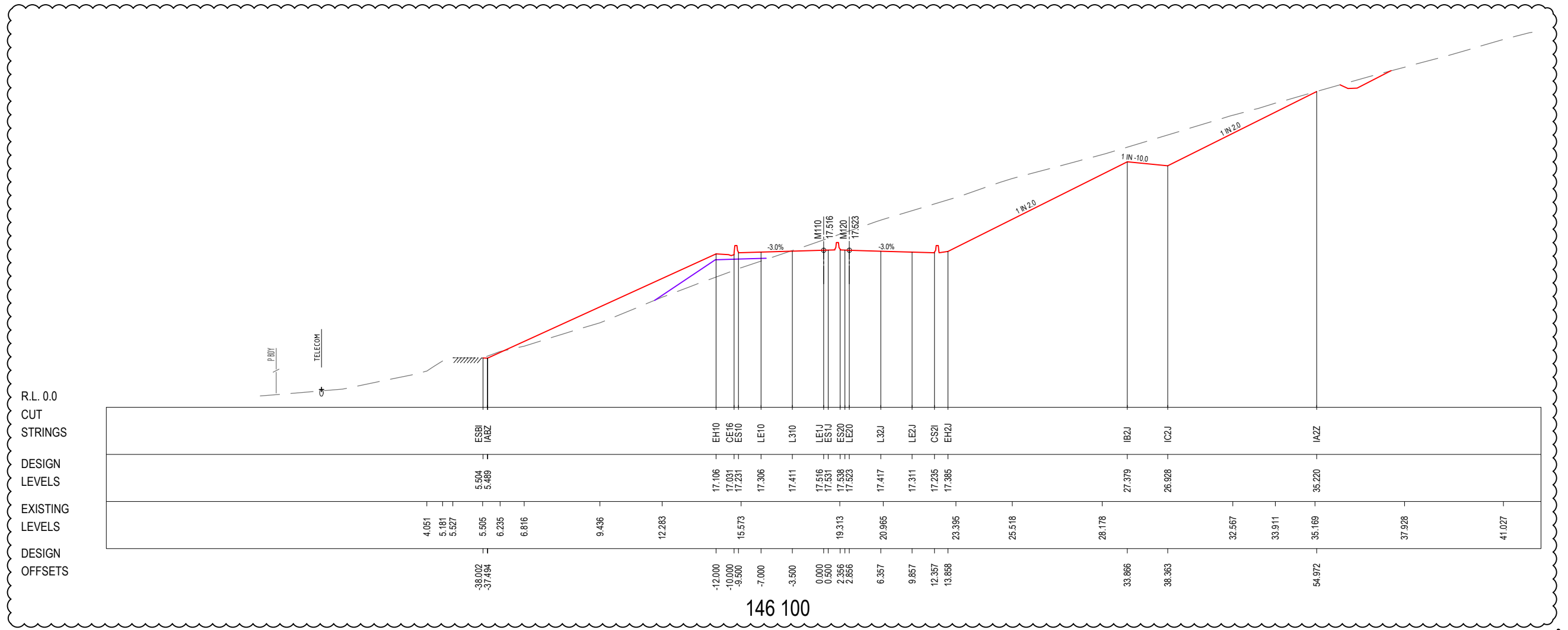
***Disclaimer:** This information is to be used only for the purpose of inspecting fixing or varying road levels in accordance with Part 3 of the Roads Act 1993. In some locations the road configuration has been refined without impacting the road level.

LEGEND
 ——— PERMANENT DESIGN
 - - - - - EXISTING
 ——— WAVE 2 WORKS BY OTHERS
 ——— PORTION F WORKS BY OTHERS
 P.B.D. APPROVED PROJECT BOUNDARY
 † PROPOSED UTILITY

ACCEPTED FOR CONSTRUCTION

DESIGN LOT CODE D-81-RA-01		DESIGN MODEL FILE(S) USED FOR DOCUMENTATION OF THIS DRAWING W2B-SMC-D-RA-MOD-10001-G		PLOT DATE / TIME 15 December 2017 - 10:31 AM		PLOT BY Kelly, David		CLIENT BALLINA SHIRE COUNCIL HW10 - PACIFIC HIGHWAY		A3	
AMENDMENT / REVISION DESCRIPTION		SCALES ON A3 SIZE DRAWING		DRAWINGS / DESIGN PREPARED BY		TITLE		NSW Transport Roads & Maritime Services		RMS REGISTRATION No. DS2016/000619	
ISSUED FOR CONSTRUCTION		0 5 10 15 20 25		SMC AUSTRALIA PTY LTD		DRAWN		PREPARED FOR PACIFIC HIGHWAY OFFICE		PART	
RE-ISSUED FOR CONSTRUCTION		SCALE 1:500m		© ABN 47 065 475 149		DRG CHECK		RMS REGISTRATION No.		ISSUE STATUS	
FINAL DESIGN DOCUMENTATION - W2B-PC0-RF1-000548				LEVEL 5 20 BERRY STREET		DESIGN		SF2015/118045		CONSTRUCTION	
RE-ISSUED FOR CONSTRUCTION - W2B-PC0-RF1-000548				NORTH SYDNEY NSW 2060		DESIGN CHECK		SHEET No.		ISSUE	
				PH 02 9925-5555 FAX 02 9925-5566		DESIGN MNGR		RA-D-11002		C	

MAY BE INCOMPLETE IF COPIED
 m:\ON\A3 SIZE ORIGINAL
 V:_Vault\Projects_A\30011819\CADD\WG\RA_Road_Alignment\W2B-SMC-D-RA-DRG-11003.dwg



146 100

C

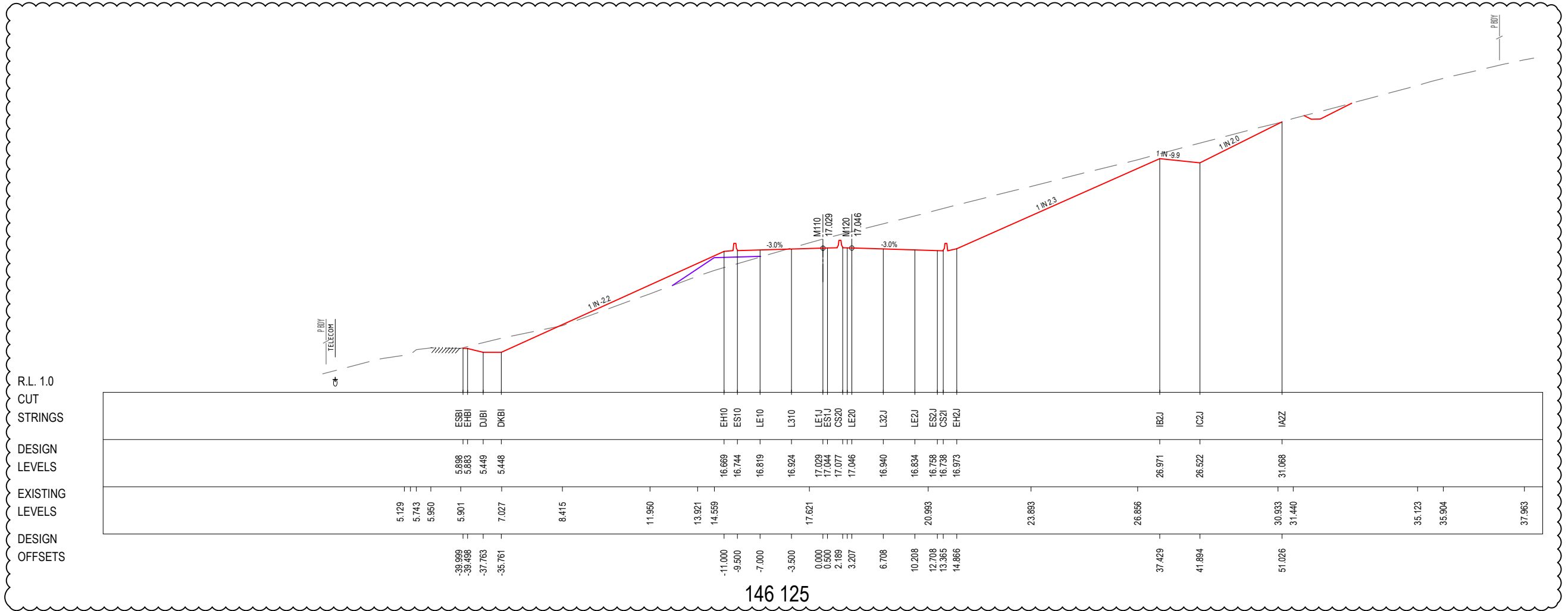
***Disclaimer:** This information is to be used only for the purpose of inspecting fixing or varying road levels in accordance with Part 3 of the Roads Act 1993. In some locations the road configuration has been refined without impacting the road level.

LEGEND
 ——— PERMANENT DESIGN
 - - - - - EXISTING
 ——— WAVE 2 WORKS BY OTHERS
 ——— PORTION F WORKS BY OTHERS
 P.B. APPROVED PROJECT BOUNDARY
 † PROPOSED UTILITY

ACCEPTED FOR CONSTRUCTION

DESIGN LOT CODE D-81-RA-01		DESIGN MODEL FILE(S) USED FOR DOCUMENTATION OF THIS DRAWING W2B-SMC-D-RA-MOD-10001-G		PLOT DATE / TIME 15 December 2017 - 10:31 AM		PLOT BY Kelly, David		CLIENT BALLINA SHIRE COUNCIL HW10 - PACIFIC HIGHWAY BROADWATER TO PIMLICO PORTION D ALIGNMENT AND EARTHWORKS - SOUTH CROSS SECTION - MAIN ALIGNMENT NORTHBOUND - M110 SHEET No.3 OF 66		A3
AMENDMENT / REVISION DESCRIPTION		SCALES ON A3 SIZE DRAWING		DRAWINGS / DESIGN PREPARED BY		TITLE		NSW Transport Roads & Maritime Services		
ISSUED FOR CONSTRUCTION RE-ISSUED FOR CONSTRUCTION FINAL DESIGN DOCUMENTATION - W2B-PC0-RF1-000548 RE-ISSUED FOR CONSTRUCTION - W2B-PC0-RF1-000548		0 5 10 15 20 25 SCALE 1:500m		SMC AUSTRALIA PTY LTD © ABN 47 065 475 149 LEVEL 5 20 BERRY STREET NORTH SYDNEY NSW 2060 PH 02 9925-5555 FAX 02 9925-5566		DRAWN YULIYA KUZINA 14.12.17 DRG CHECK KATRINA SIDRAK 14.12.17 DESIGN GRANT REYNOLDS 14.12.17 DESIGN CHECK SUE TAYLOR 14.12.17 DESIGN MNGR ROB HUNTER 14.12.17 PROJECT MNGR DANIEL WRIGHT 14.12.17		PREPARED FOR PACIFIC HIGHWAY OFFICE		
		CO-ORDINATE SYSTEM MGA ZONE 56		HEIGHT DATUM AHD				RMS REGISTRATION No. DS2016/000619		PART
								ISSUE STATUS CONSTRUCTION		EDMS No. SF2015/118045
								SHEET No. RA-D-11003		ISSUE C

MAY BE INCOMPLETE IF COPIED
 V:_Vault\Projects_A\30011819\CADD\WGSR_Road_Alignment\W2B-SMC-D-RA-DRG-11004.dwg
 m:\ON\A3 SIZE ORIGINAL



146 125

△

***Disclaimer:** This information is to be used only for the purpose of inspecting fixing or varying road levels in accordance with Part 3 of the Roads Act 1993. In some locations the road configuration has been refined without impacting the road level.

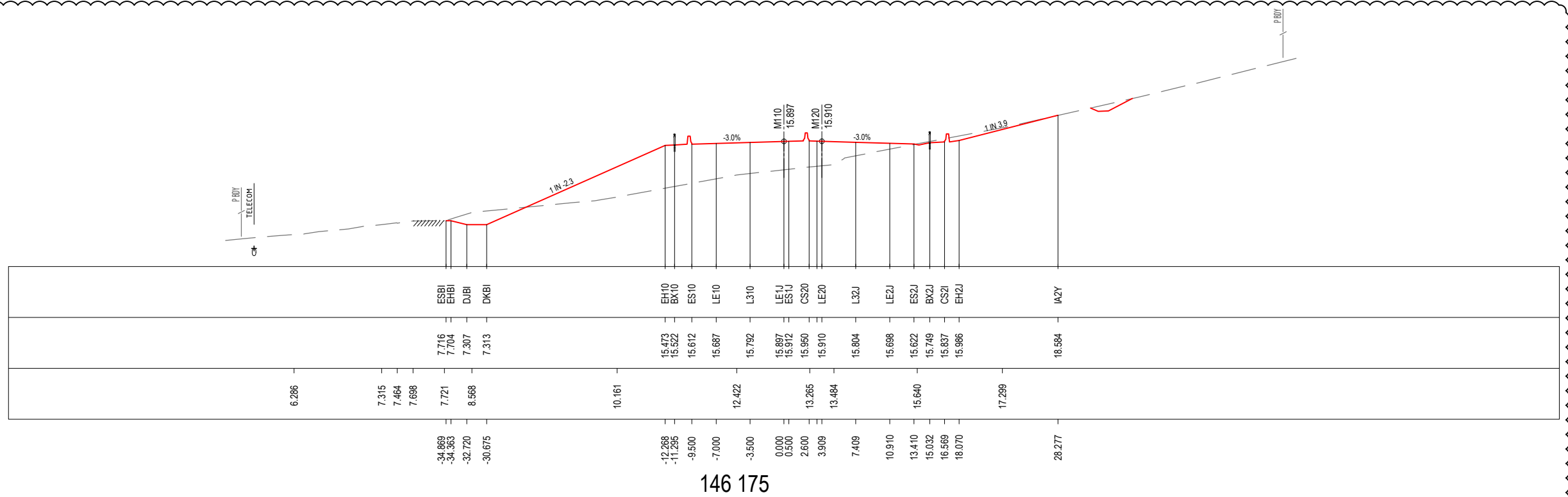
LEGEND
 ——— PERMANENT DESIGN
 - - - - - EXISTING
 ——— WAVE 2 WORKS BY OTHERS
 ——— PORTION F WORKS BY OTHERS
 ——— APPROVED PROJECT BOUNDARY
 † PROPOSED UTILITY

ACCEPTED FOR CONSTRUCTION

DESIGN LOT CODE D-81-RA-01		DESIGN MODEL FILE(S) USED FOR DOCUMENTATION OF THIS DRAWING W2B-SMC-D-RA-MOD-10001-G		PLOT DATE / TIME 15 December 2017 - 10:32 AM		PLOT BY Kelly, David		CLIENT BALLINA SHIRE COUNCIL HW10 - PACIFIC HIGHWAY BROADWATER TO PIMLICO PORTION D ALIGNMENT AND EARTHWORKS - SOUTH CROSS SECTION - MAIN ALIGNMENT NORTHBOUND - M110 SHEET No.4 OF 66		A3	
AMENDMENT / REVISION DESCRIPTION		SCALES ON A3 SIZE DRAWING		DRAWINGS / DESIGN PREPARED BY		TITLE		NSW Transport Roads & Maritime Services		RMS REGISTRATION No. DS2016/000619	
ISSUED FOR CONSTRUCTION RE-ISSUED FOR CONSTRUCTION FINAL DESIGN DOCUMENTATION - W2B-PC0-RF1-000548 RE-ISSUED FOR CONSTRUCTION - W2B-PC0-RF1-000548		0 5 10 15 20 25 SCALE 1:500m		SMC AUSTRALIA PTY LTD © ABN 47 065 475 149 LEVEL 5 20 BERRY STREET NORTH SYDNEY NSW 2060 PH 02 9925-5555 FAX 02 9925-5566		DRAWN YULIYA KUZINA 14.12.17 DRG CHECK KATRINA SIDRAK 14.12.17 DESIGN GRANT REYNOLDS 14.12.17 DESIGN CHECK SUE TAYLOR 14.12.17 DESIGN MNGR ROB HUNTER 14.12.17 PROJECT MNGR DANIEL WRIGHT 14.12.17		PREPARED FOR PACIFIC HIGHWAY OFFICE			ISSUE STATUS CONSTRUCTION
WVR No. APPROVAL		CO-ORDINATE SYSTEM MGA ZONE 56		HEIGHT DATUM AHD				EDMS No. SF2015/118045		SHEET No. RA-D-11004	ISSUE C

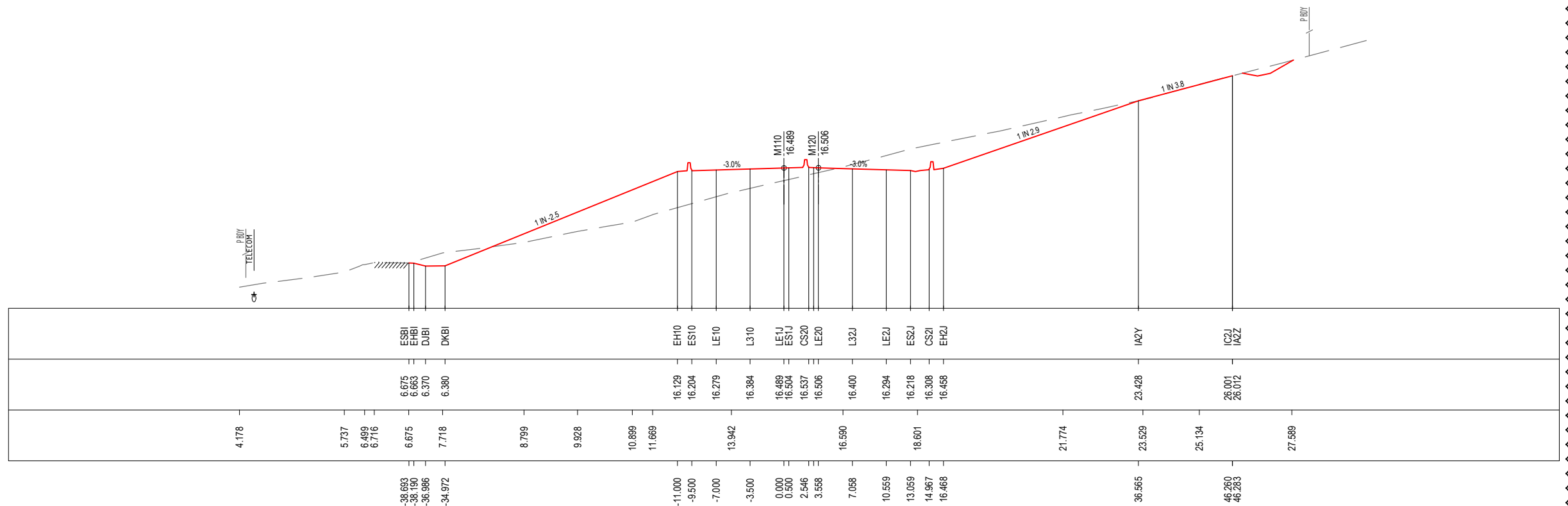
MAY BE INCOMPLETE IF COPIED
m:\04\3\size\original\VA_Vault\Projects_A\30011819\CADD\WG\RA_Road_Alignment\W2B-SMC-D-RA-DWG-11005.dwg

R.L. 3.0
CUT
STRINGS
DESIGN
LEVELS
EXISTING
LEVELS
DESIGN
OFFSETS



146 175

R.L. 2.0
CUT
STRINGS
DESIGN
LEVELS
EXISTING
LEVELS
DESIGN
OFFSETS



146 150

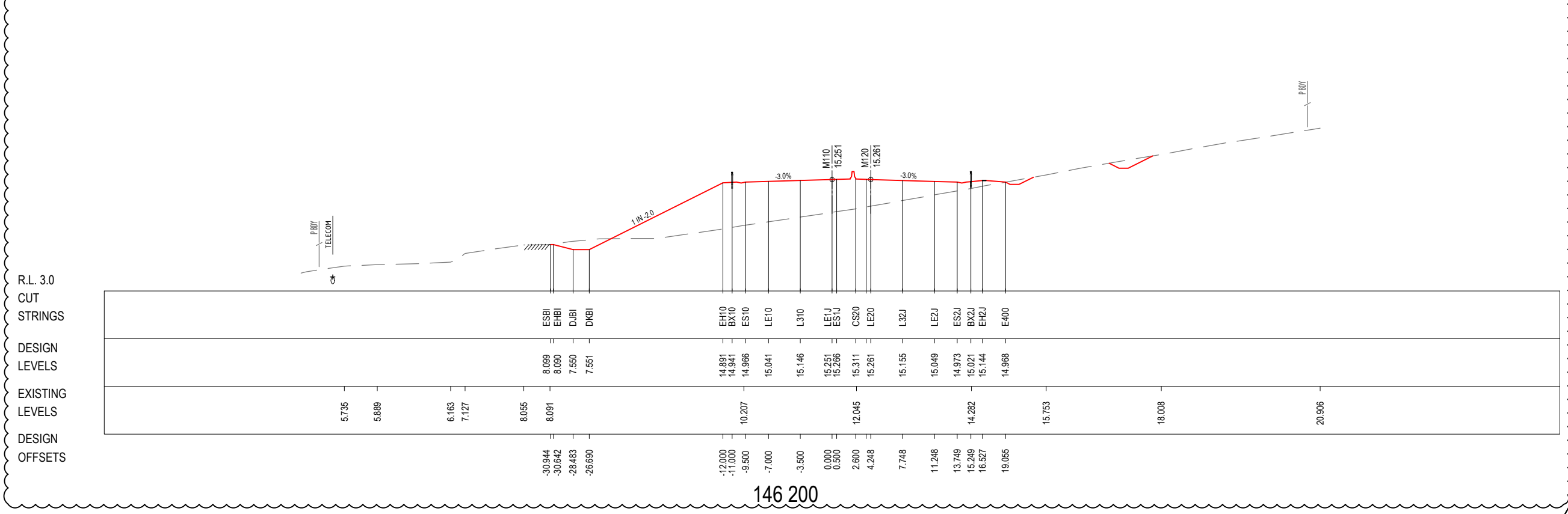
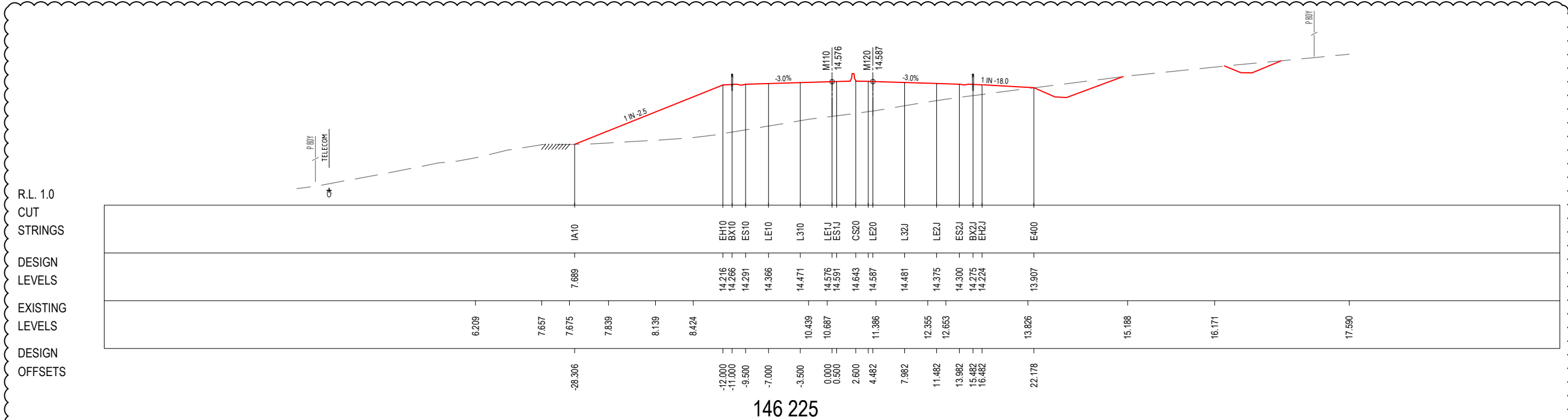
LEGEND
——— PERMANENT DESIGN
——— WAVE 2 WORKS BY OTHERS
——— PORTION F WORKS BY OTHERS
- - - - EXISTING
P.B.O.Y. APPROVED PROJECT BOUNDARY
⊕ PROPOSED UTILITY

ACCEPTED FOR CONSTRUCTION

*Disclaimer: This information is to be used only for the purpose of inspecting fixing or varying road levels in accordance with Part 3 of the Roads Act 1993. In some locations the road configuration has been refined without impacting the road level.

<p>DESIGN LOT CODE D-81-RA-01</p> <p>DESIGN MODEL FILE(S) USED FOR DOCUMENTATION OF THIS DRAWING W2B-SMC-D-RA-MOD-10001-G</p> <p>AMENDMENT / REVISION DESCRIPTION</p> <table border="1" style="width: 100%; border-collapse: collapse;"> <tr><td style="width: 20%;">ISSUED FOR CONSTRUCTION</td><td style="width: 10%;">0214</td><td style="width: 10%;">DW</td><td style="width: 10%;">APPROVAL</td></tr> <tr><td>RE-ISSUED FOR CONSTRUCTION</td><td>0349</td><td>DW</td><td></td></tr> <tr><td>FINAL DESIGN DOCUMENTATION - W2B-PCO-RFI-000548</td><td>0435</td><td>AH</td><td></td></tr> <tr><td>RE-ISSUED FOR CONSTRUCTION - W2B-PCO-RFI-000548</td><td>0467</td><td>AH</td><td></td></tr> </table>	ISSUED FOR CONSTRUCTION	0214	DW	APPROVAL	RE-ISSUED FOR CONSTRUCTION	0349	DW		FINAL DESIGN DOCUMENTATION - W2B-PCO-RFI-000548	0435	AH		RE-ISSUED FOR CONSTRUCTION - W2B-PCO-RFI-000548	0467	AH		<p>SCALES ON A3 SIZE DRAWING</p> <p>0 5 10 15 20 25 SCALE 1:500m</p> <p>DRAWINGS / DESIGN PREPARED BY</p> <p style="text-align: center;"> SMC AUSTRALIA PTY LTD <small>ABN 47 065 475 149 LEVEL 5 20 BERRY STREET NORTH SYDNEY NSW 2060 PH 02 9925-5555 FAX 02 9925-5566</small></p>	<p>PLOT DATE / TIME 15 December 2017 - 10:32 AM</p> <p>PLOT BY Kelly, David</p> <table border="1" style="width: 100%; border-collapse: collapse;"> <tr><th>TITLE</th><th>NAME</th><th>DATE</th></tr> <tr><td>DRAWN</td><td>YULIYA KUZINA</td><td>14.12.17</td></tr> <tr><td>DRG CHECK</td><td>KATRINA SIDRAK</td><td>14.12.17</td></tr> <tr><td>DESIGN</td><td>GRANT REYNOLDS</td><td>14.12.17</td></tr> <tr><td>DESIGN CHECK</td><td>SUE TAYLOR</td><td>14.12.17</td></tr> <tr><td>DESIGN MNGR</td><td>ROB HUNTER</td><td>14.12.17</td></tr> <tr><td>PROJECT MNGR</td><td>DANIEL WRIGHT</td><td>14.12.17</td></tr> </table>	TITLE	NAME	DATE	DRAWN	YULIYA KUZINA	14.12.17	DRG CHECK	KATRINA SIDRAK	14.12.17	DESIGN	GRANT REYNOLDS	14.12.17	DESIGN CHECK	SUE TAYLOR	14.12.17	DESIGN MNGR	ROB HUNTER	14.12.17	PROJECT MNGR	DANIEL WRIGHT	14.12.17	<p>CLIENT</p> <p style="text-align: center;"> Transport Roads & Maritime Services</p> <p>PREPARED FOR PACIFIC HIGHWAY OFFICE</p> <p>BALLINA SHIRE COUNCIL HW10 - PACIFIC HIGHWAY BROADWATER TO PIMLICO PORTION D ALIGNMENT AND EARTHWORKS - SOUTH CROSS SECTION - MAIN ALIGNMENT NORTHBOUND - M110 SHEET No. 5 OF 66</p> <p>RMS REGISTRATION No. DS2016/000619</p> <p>ISSUE STATUS CONSTRUCTION</p> <p>EDMS No. SF2015/118045</p> <p>SHEET No. RA-D-11005</p> <p style="text-align: right;">PART C</p>
ISSUED FOR CONSTRUCTION	0214	DW	APPROVAL																																					
RE-ISSUED FOR CONSTRUCTION	0349	DW																																						
FINAL DESIGN DOCUMENTATION - W2B-PCO-RFI-000548	0435	AH																																						
RE-ISSUED FOR CONSTRUCTION - W2B-PCO-RFI-000548	0467	AH																																						
TITLE	NAME	DATE																																						
DRAWN	YULIYA KUZINA	14.12.17																																						
DRG CHECK	KATRINA SIDRAK	14.12.17																																						
DESIGN	GRANT REYNOLDS	14.12.17																																						
DESIGN CHECK	SUE TAYLOR	14.12.17																																						
DESIGN MNGR	ROB HUNTER	14.12.17																																						
PROJECT MNGR	DANIEL WRIGHT	14.12.17																																						

MAY BE INCOMPLETE IF COPIED
 m:\ON A3 SIZE ORIGINAL
 V:_Vault\Projects_A\30011819\CADD\WG\RA_Road_Alignment\W2B-SMC-D-RA-DRG-11006.dwg



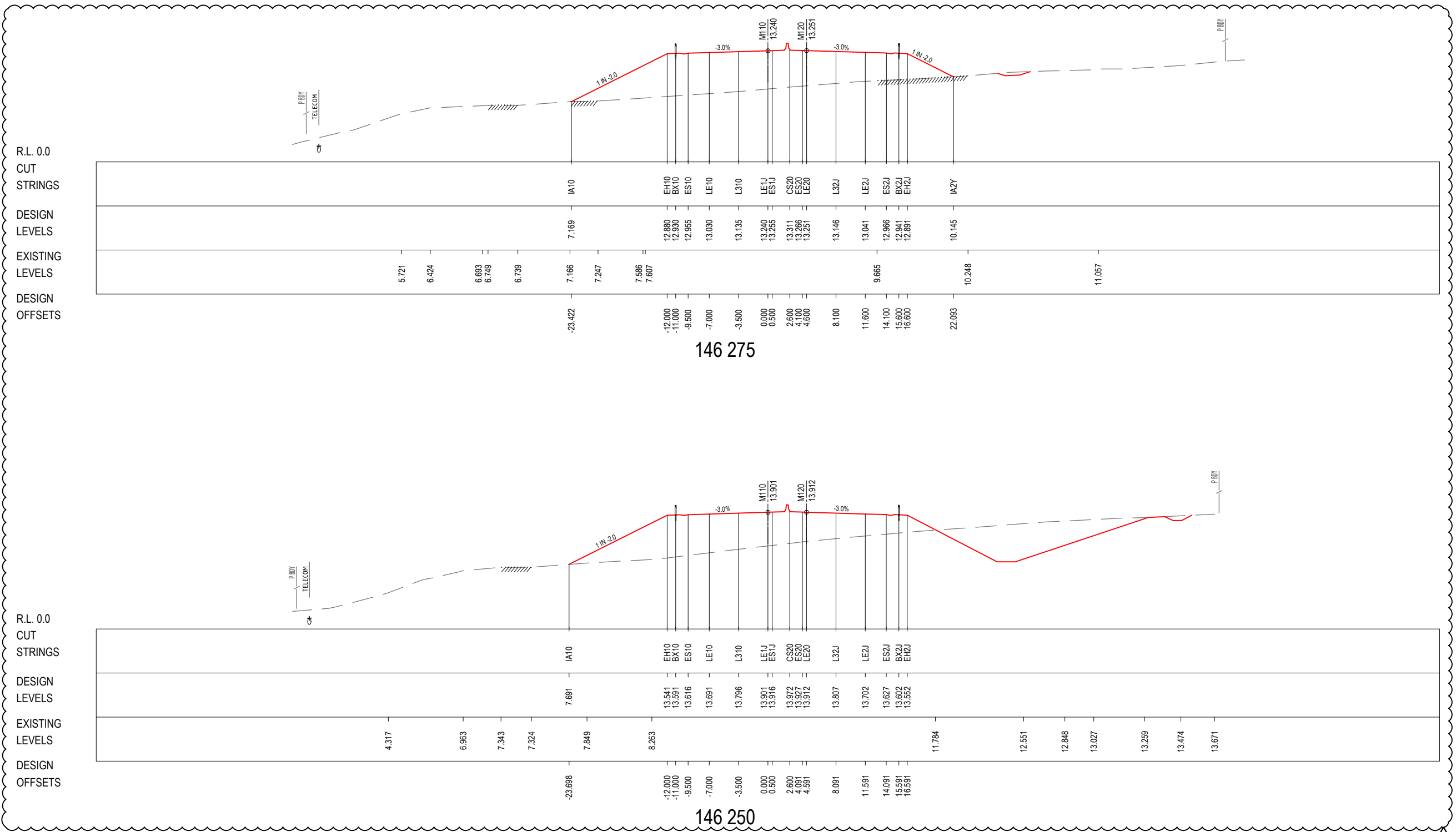
***Disclaimer:** This information is to be used only for the purpose of inspecting fixing or varying road levels in accordance with Part 3 of the Roads Act 1993. In some locations the road configuration has been refined without impacting the road level.

LEGEND
 ——— PERMANENT DESIGN ——— WAVE 2 WORKS BY OTHERS
 - - - - - EXISTING ——— PORTION F WORKS BY OTHERS
 P.B. PROJECT BOUNDARY † PROPOSED UTILITY

ACCEPTED FOR CONSTRUCTION

DESIGN LOT CODE D-81-RA-01		DESIGN MODEL FILE(S) USED FOR DOCUMENTATION OF THIS DRAWING W2B-SMC-D-RA-MOD-10001-G		PLOT DATE / TIME 15 December 2017 - 10:32 AM		PLOT BY Kelly, David		CLIENT BALLINA SHIRE COUNCIL HW10 - PACIFIC HIGHWAY BROADWATER TO PIMLICO PORTION D ALIGNMENT AND EARTHWORKS - SOUTH CROSS SECTION - MAIN ALIGNMENT NORTHBOUND - M110 SHEET No. 6 OF 66		A3
AMENDMENT / REVISION DESCRIPTION		SCALES ON A3 SIZE DRAWING		DRAWINGS / DESIGN PREPARED BY		TITLE		NSW Department of Transport Roads & Maritime Services		
ISSUED FOR CONSTRUCTION		0 5 10 15 20 25 SCALE 1:500m		SMC AUSTRALIA PTY LTD © ABN 47 065 475 149 LEVEL 5 20 BERRY STREET NORTH SYDNEY NSW 2060 PH 02 9925-5555 FAX 02 9925-5566		DRAWN YULIYA KUZINA 14.12.17		PREPARED FOR PACIFIC HIGHWAY OFFICE		
RE-ISSUED FOR CONSTRUCTION						DRG CHECK KATRINA SIDRAK 14.12.17		RMS REGISTRATION No. DS2016/000619		
FINAL DESIGN DOCUMENTATION - W2B-PC0-RF1-000548						DESIGN GRANT REYNOLDS 14.12.17		ISSUE STATUS		
RE-ISSUED FOR CONSTRUCTION - W2B-PC0-RF1-000548						DESIGN CHECK SUE TAYLOR 14.12.17		CONSTRUCTION		
		CO-ORDINATE SYSTEM MGA ZONE 56		HEIGHT DATUM AHD		DESIGN MNGR ROB HUNTER 14.12.17		EDMS No. SF2015/118045		
						PROJECT MNGR DANIEL WRIGHT 14.12.17		SHEET No. RA-D-11006		ISSUE C

MAY BE INCOMPLETE IF COPIED
 m:\ON A3 SIZE ORIGINAL
 V:_Vault\Projects_A\30011819\CADD\WGSR_Road_Alignment\W2B-SMC-D-RA-DRG-11007.dwg



***Disclaimer:** This information is to be used only for the purpose of inspecting fixing or varying road levels in accordance with Part 3 of the Roads Act 1993. In some locations the road configuration has been refined without impacting the road level.

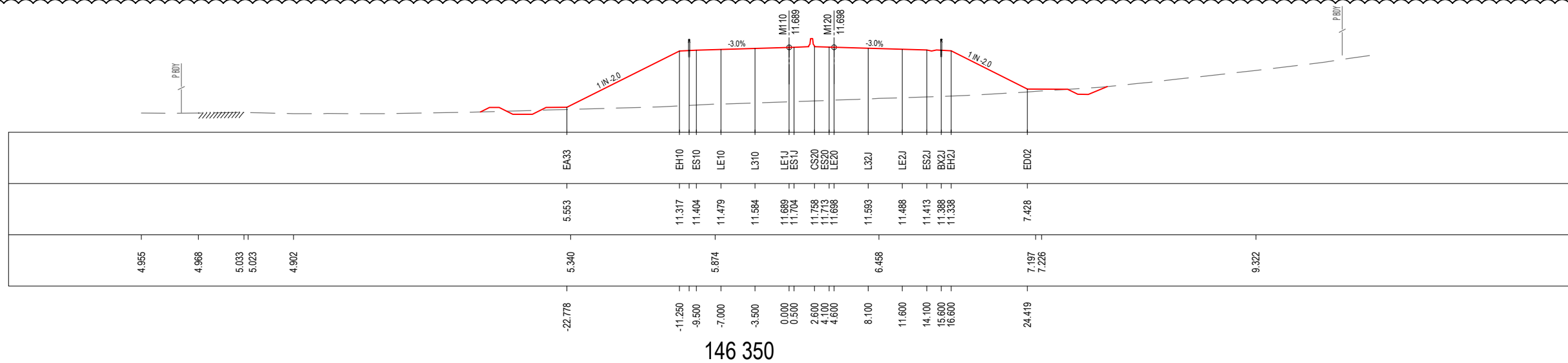
LEGEND
 ——— PERMANENT DESIGN
 - - - - - EXISTING
 ——— WAVE 2 WORKS BY OTHERS
 ——— PORTION F WORKS BY OTHERS
 ——— APPROVED PROJECT BOUNDARY
 † PROPOSED UTILITY

ACCEPTED FOR CONSTRUCTION

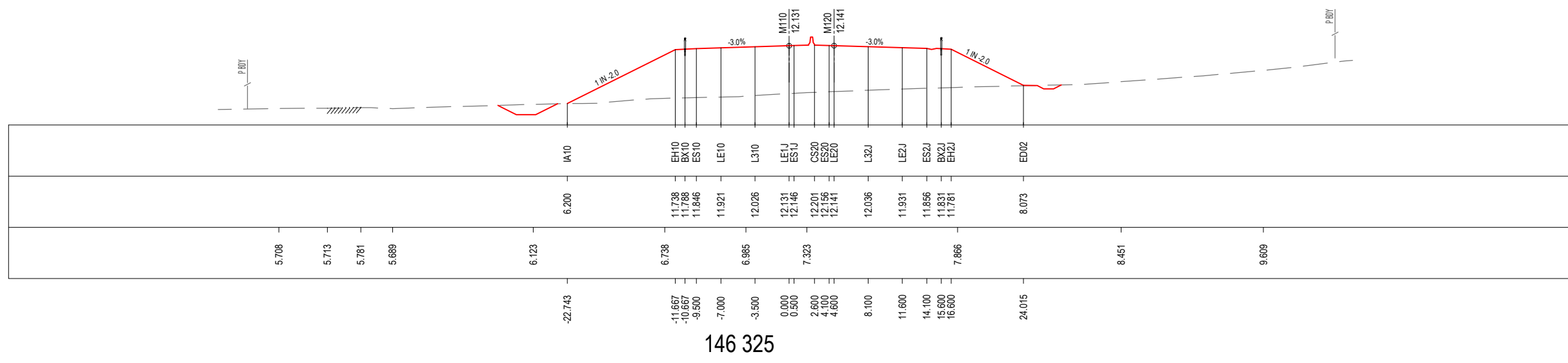
DESIGN LOT CODE D-81-RA-01		DESIGN MODEL FILE(S) USED FOR DOCUMENTATION OF THIS DRAWING W2B-SMC-D-RA-MOD-10001-G		PLOT DATE / TIME 15 December 2017 - 10:33 AM		PLOT BY Kelly, David		CLIENT BALLINA SHIRE COUNCIL HW10 - PACIFIC HIGHWAY BROADWATER TO PIMLICO PORTION D ALIGNMENT AND EARTHWORKS - SOUTH CROSS SECTION - MAIN ALIGNMENT NORTHBOUND - M110		SHEET No. 7 OF 66	
AMENDMENT / REVISION DESCRIPTION		SCALES ON A3 SIZE DRAWING		DRAWINGS / DESIGN PREPARED BY		TITLE		NSW Transport Roads & Maritime Services		RMS REGISTRATION No. DS2016/000619	
ISSUED FOR CONSTRUCTION		0 5 10 15 20 25 SCALE 1:500m		SMC AUSTRALIA PTY LTD © ABN 47 065 475 149 LEVEL 5 20 BERRY STREET NORTH SYDNEY NSW 2060 PH 02 9925-5555 FAX 02 9925-5566		DRAWN YULIYA KUZINA 14.12.17		PREPARED FOR PACIFIC HIGHWAY OFFICE		PART	
RE-ISSUED FOR CONSTRUCTION						DRG CHECK KATRINA SIDRAK 14.12.17		ISSUE STATUS		CONSTRUCTION	
FINAL DESIGN DOCUMENTATION - W2B-PC0-RF1-000548						DESIGN GRANT REYNOLDS 14.12.17		EDMS No.		SF2015/118045	
RE-ISSUED FOR CONSTRUCTION - W2B-PC0-RF1-000548						DESIGN CHECK SUE TAYLOR 14.12.17		SHEET No.		RA-D-11007	
						DESIGN MNGR ROB HUNTER 14.12.17		ISSUE		C	
						PROJECT MNGR DANIEL WRIGHT 14.12.17					

MAY BE INCOMPLETE IF COPIED
 m:\ON\A3\SIZE ORIGINAL
 V:_Vault\Projects_A\30011819\CADD\WG\RA_Road_Alignment\W2B-SMC-D-RA-DWG-11008.dwg

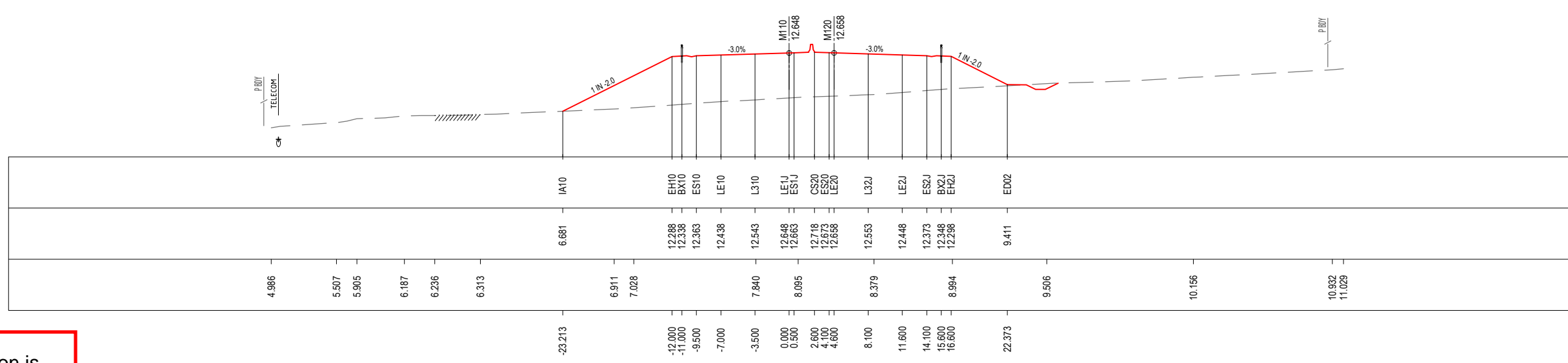
R.L. 3.0
 CUT
 STRINGS
 DESIGN
 LEVELS
 EXISTING
 LEVELS
 DESIGN
 OFFSETS



R.L. 4.0
 CUT
 STRINGS
 DESIGN
 LEVELS
 EXISTING
 LEVELS
 DESIGN
 OFFSETS



R.L. 2.0
 CUT
 STRINGS
 DESIGN
 LEVELS
 EXISTING
 LEVELS
 DESIGN
 OFFSETS



LEGEND

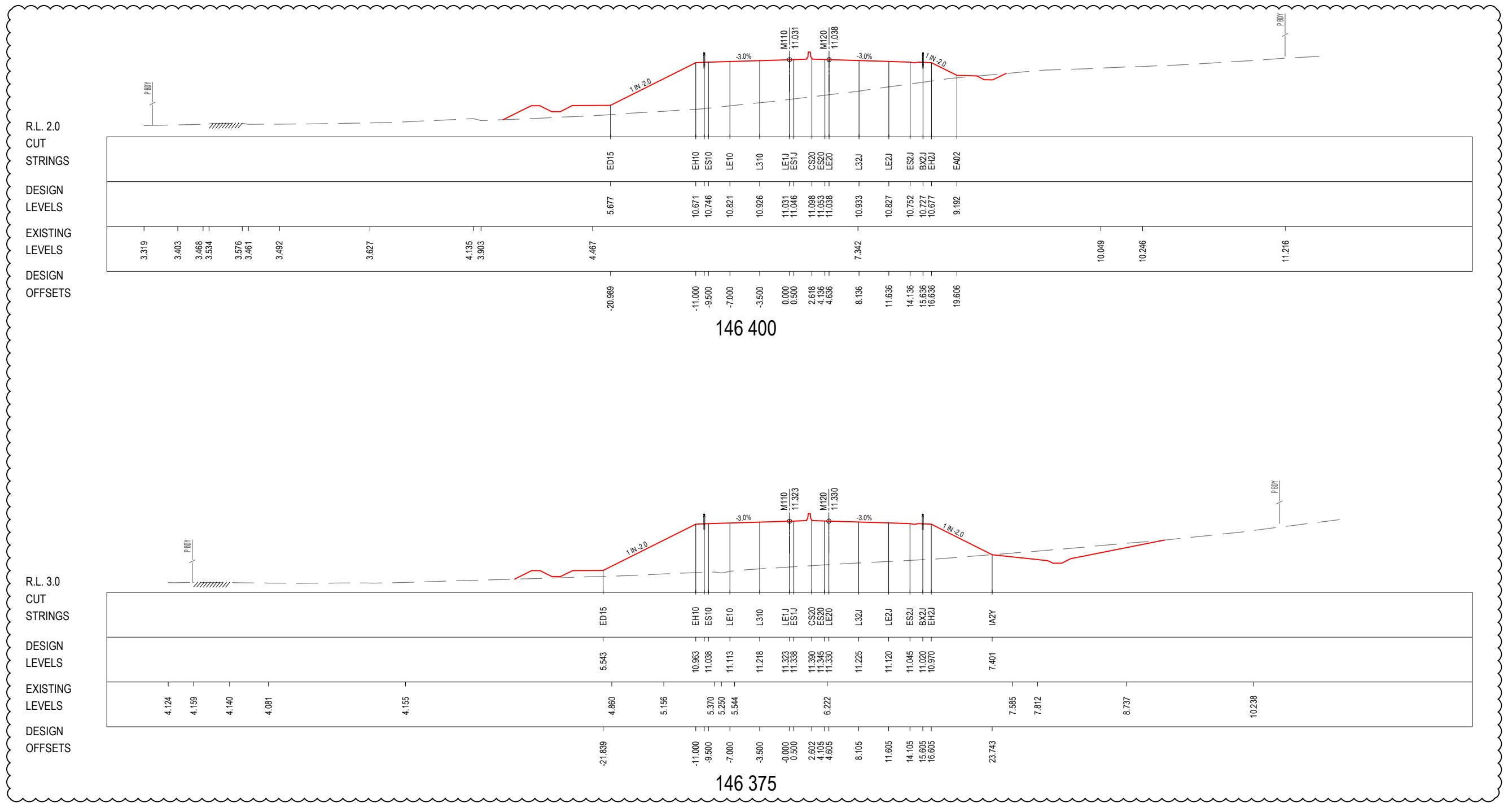
- PERMANENT DESIGN
- WAVE 2 WORKS BY OTHERS
- PORTION F WORKS BY OTHERS
- EXISTING
- PROPOSED UTILITY
- P.BDY PROJECT BOUNDARY

ACCEPTED FOR CONSTRUCTION

*Disclaimer: This information is to be used only for the purpose of inspecting fixing or varying road levels in accordance with Part 3 of the Roads Act 1993. In some locations the road configuration has been refined without impacting the road level.

DESIGN LOT CODE D-81-RA-01		DESIGN MODEL FILE(S) USED FOR DOCUMENTATION OF THIS DRAWING W2B-SMC-D-RA-MOD-10001-G		PLOT DATE / TIME 15 December 2017 - 10:33 AM		PLOT BY Kelly, David		CLIENT BALLINA SHIRE COUNCIL HW10 - PACIFIC HIGHWAY BROADWATER TO PIMLICO PORTION D ALIGNMENT AND EARTHWORKS - SOUTH CROSS SECTION - MAIN ALIGNMENT NORTHBOUND - M110		SHEET No. 8 OF 66	A3
AMENDMENT / REVISION DESCRIPTION		SCALES ON A3 SIZE DRAWING		DRAWINGS / DESIGN PREPARED BY		TITLE		NSW Transport Roads & Maritime Services		RMS REGISTRATION No. DS2016/000619	
ISSUED FOR CONSTRUCTION		0 5 10 15 20 25 SCALE 1:500m		SMC AUSTRALIA PTY LTD ABN 47 065 475 149 LEVEL 5 20 BERRY STREET NORTH SYDNEY NSW 2060 PH 02 9925-5555 FAX 02 9925-5566		DRAWN YULIYA KUZINA 14.12.17		PREPARED FOR PACIFIC HIGHWAY OFFICE		ISSUE STATUS CONSTRUCTION	
RE-ISSUED FOR CONSTRUCTION						DRG CHECK KATRINA SIDRAK 14.12.17		EDMS No. SF2015/118045		SHEET No. RA-D-11008	
FINAL DESIGN DOCUMENTATION - W2B-PC0-RF1-000548						DESIGN GRANT REYNOLDS 14.12.17		SHEET No. RA-D-11008		ISSUE C	
RE-ISSUED FOR CONSTRUCTION - W2B-PC0-RF1-000548						DESIGN CHECK SUE TAYLOR 14.12.17					
						DESIGN MNGR ROB HUNTER 14.12.17					
						PROJECT MNGR DANIEL WRIGHT 14.12.17					

MAY BE INCOMPLETE IF COPIED
 m:\ON A3 SIZE ORIGINAL\VA_Vault\Projects_A\30011819\CADD\WGSR_Road_Alignment\W2B-SMC-D-RA-DRG-11008.dwg



***Disclaimer:** This information is to be used only for the purpose of inspecting fixing or varying road levels in accordance with Part 3 of the Roads Act 1993. In some locations the road configuration has been refined without impacting the road level.

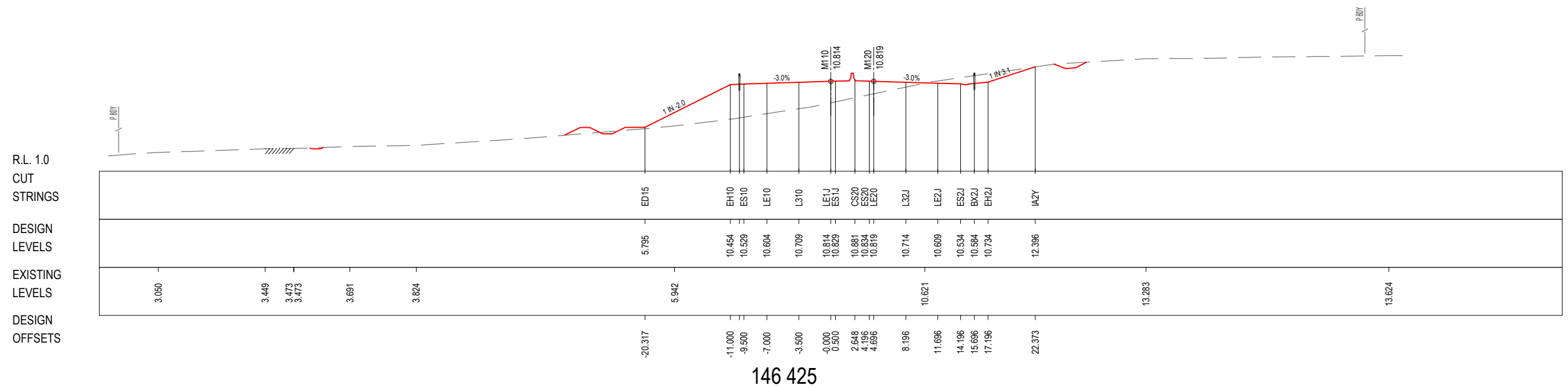
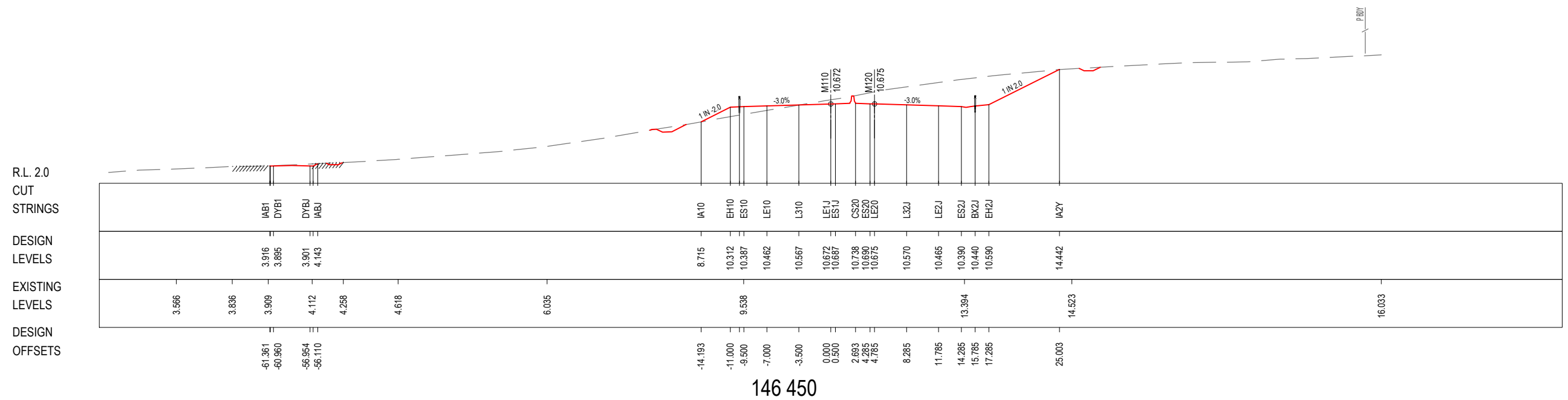
LEGEND

- PERMANENT DESIGN
- WAVE 2 WORKS BY OTHERS
- APPROVED PROJECT BOUNDARY
- - - EXISTING
- PORTION F WORKS BY OTHERS
- † PROPOSED UTILITY

ACCEPTED FOR CONSTRUCTION

AMENDMENT / REVISION DESCRIPTION ISSUED FOR CONSTRUCTION RE-ISSUED FOR CONSTRUCTION FINAL DESIGN DOCUMENTATION - W2B-PC0-RF1-000548 RE-ISSUED FOR CONSTRUCTION - W2B-PC0-RF1-000548	WVR No. 0214 0349 0435 0467	APPROVAL DW AH AH	DESIGN LOT CODE D-81-RA-01 DESIGN MODEL FILE(S) USED FOR DOCUMENTATION OF THIS DRAWING W2B-SMC-D-RA-MOD-10001-G	PLOT DATE / TIME 15 December 2017 - 10:33 AM PLOT BY Kelly, David	CLIENT Transport Roads & Maritime Services	BALLINA SHIRE COUNCIL HW10 - PACIFIC HIGHWAY BROADWATER TO PIMLICO PORTION D ALIGNMENT AND EARTHWORKS - SOUTH CROSS SECTION - MAIN ALIGNMENT NORTHBOUND - M110 SHEET No.9 OF 66	A3						
SCALES ON A3 SIZE DRAWING SCALE 1:500m			DRAWINGS / DESIGN PREPARED BY SMC AUSTRALIA PTY LTD ABN 47 065 475 149 LEVEL 5 20 BERRY STREET NORTH SYDNEY NSW 2060 PH 02 9925-5555 FAX 02 9925-5566			TITLE NAME DATE DRAWN YULIYA KUZINA 14.12.17 DRG CHECK KATRINA SIDRAK 14.12.17 DESIGN GRANT REYNOLDS 14.12.17 DESIGN CHECK SUE TAYLOR 14.12.17 DESIGN MNGR ROB HUNTER 14.12.17 PROJECT MNGR DANIEL WRIGHT 14.12.17		PREPARED FOR PACIFIC HIGHWAY OFFICE		RMS REGISTRATION No. DS2016/000619 ISSUE STATUS CONSTRUCTION	EDMS No. SF2015/118045	SHEET No. RA-D-11009	ISSUE C

MAY BE INCOMPLETE IF COPIED
 V:\Projects\1819\CADD\HW10\RA_Road_Alignment\W2B-SMC-D-RA-DRG-11010.dwg
 m ON A3 SIZE ORIGINAL



***Disclaimer:** This information is to be used only for the purpose of inspecting fixing or varying road levels in accordance with Part 3 of the Roads Act 1993. In some locations the road configuration has been refined without impacting the road level.


LEGEND

- PERMANENT DESIGN
- WAVE 2 WORKS BY OTHERS
- - - EXISTING
- ϕ PROPOSED UTILITY
- APPROVED PROJECT BOUNDARY

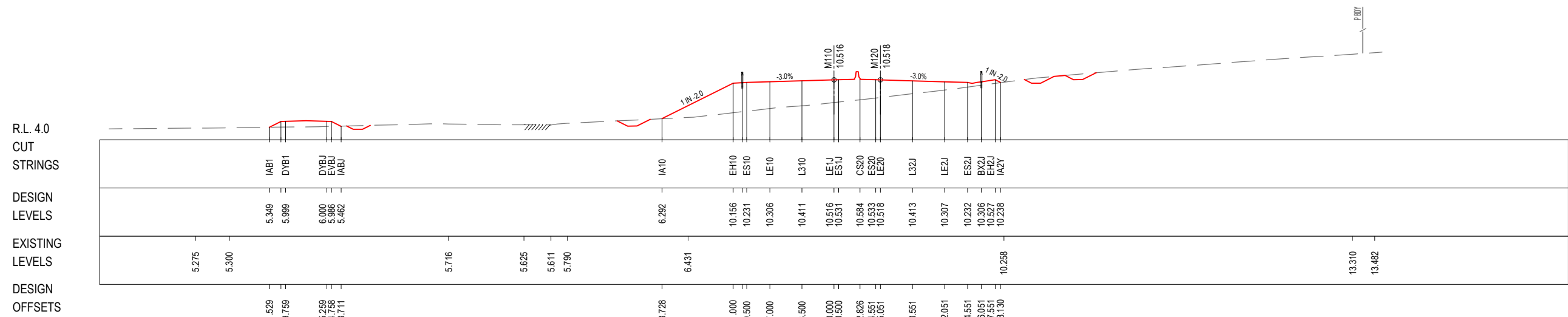
ACCEPTED FOR CONSTRUCTION

DESIGN LOT CODE D-81-RA-01		DESIGN MODEL FILE(S) USED FOR DOCUMENTATION OF THIS DRAWING W2B-SMC-D-RA-MOD-10001-E		PLOT DATE / TIME 22 February 2017 - 1:14 PM		PLOT BY Sidrak, Katrina		CLIENT BALLINA SHIRE COUNCIL HW10 - PACIFIC HIGHWAY BROADWATER TO PIMLICO		A3																						
AMENDMENT / REVISION DESCRIPTION ISSUED FOR CONSTRUCTION RE-ISSUED FOR CONSTRUCTION		WVR No. APPROVAL 0214 DW 0349 DW		SCALES ON A3 SIZE DRAWING 0 5 10 15 20 25 SCALE 1:500m		DRAWINGS / DESIGN PREPARED BY SMC AUSTRALIA PTY LTD © ABN 47 065 475 149 LEVEL 5 20 BERRY STREET NORTH SYDNEY NSW 2060 PH 02 9925-5555 FAX 02 9925-5566		Transport Roads & Maritime Services		PORTION D ALIGNMENT AND EARTHWORKS - SOUTH CROSS SECTION - MAIN ALIGNMENT NORTHBOUND - M110 SHEET No. 10 OF 66																						
						<table border="1" style="width: 100%; border-collapse: collapse;"> <thead> <tr> <th>TITLE</th> <th>NAME</th> <th>DATE</th> </tr> </thead> <tbody> <tr><td>DRAWN</td><td>YULIYA KUZINA</td><td>22.02.17</td></tr> <tr><td>DRG CHECK</td><td>KATRINA SIDRAK</td><td>22.02.17</td></tr> <tr><td>DESIGN</td><td>GRANT REYNOLDS</td><td>22.02.17</td></tr> <tr><td>DESIGN CHECK</td><td>SUE TAYLOR</td><td>22.02.17</td></tr> <tr><td>DESIGN MNGR</td><td>ROB HUNTER</td><td>22.02.17</td></tr> <tr><td>PROJECT MNGR</td><td>DANIEL WRIGHT</td><td>22.02.17</td></tr> </tbody> </table>		TITLE	NAME	DATE	DRAWN	YULIYA KUZINA	22.02.17	DRG CHECK	KATRINA SIDRAK	22.02.17	DESIGN	GRANT REYNOLDS	22.02.17	DESIGN CHECK	SUE TAYLOR	22.02.17	DESIGN MNGR	ROB HUNTER	22.02.17	PROJECT MNGR	DANIEL WRIGHT	22.02.17	PREPARED FOR PACIFIC HIGHWAY OFFICE		RMS REGISTRATION No. DS2016/000619	
TITLE	NAME	DATE																														
DRAWN	YULIYA KUZINA	22.02.17																														
DRG CHECK	KATRINA SIDRAK	22.02.17																														
DESIGN	GRANT REYNOLDS	22.02.17																														
DESIGN CHECK	SUE TAYLOR	22.02.17																														
DESIGN MNGR	ROB HUNTER	22.02.17																														
PROJECT MNGR	DANIEL WRIGHT	22.02.17																														
						ISSUE STATUS CONSTRUCTION		EDMS No. SF2015/118045		SHEET No. RA-D-11010																						
										PART B																						


MAY BE INCOMPLETE IF COPIED
 V:_Year\Projects_A\30011819\CADD\HW\RA_Road_Alignment\W2B-SMC-D-RA-DRG-11011.dwg
 m ON A3 SIZE ORIGINAL



146 525



146 500



146 475

LEGEND
 ——— PERMANENT DESIGN
 - - - - - EXISTING
 ——— WAVE 2 WORKS BY OTHERS
 † PROPOSED UTILITY
 P.BDY APPROVED PROJECT BOUNDARY

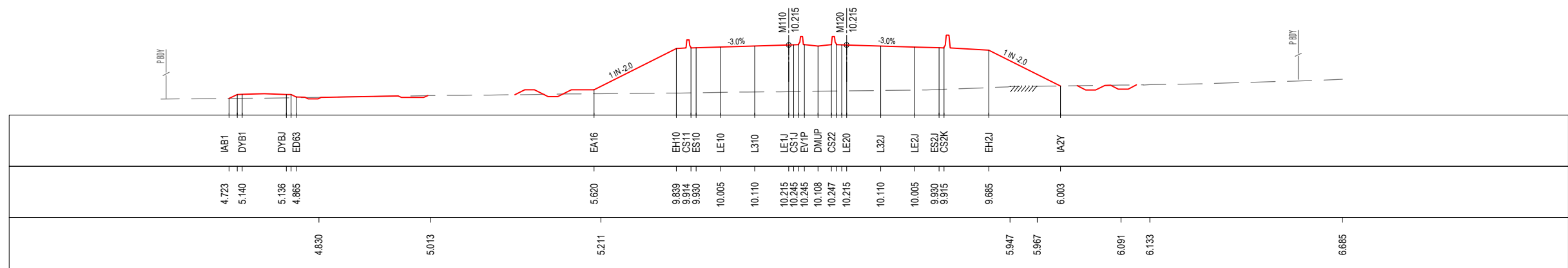
ACCEPTED FOR CONSTRUCTION

*Disclaimer: This information is to be used only for the purpose of inspecting fixing or varying road levels in accordance with Part 3 of the Roads Act 1993. In some locations the road configuration has been refined without impacting the road level.

DESIGN LOT CODE D-81-RA-01		DESIGN MODEL FILE(S) USED FOR DOCUMENTATION OF THIS DRAWING W2B-SMC-D-RA-MOD-10001-E		PLOT DATE / TIME 22 February 2017 - 1:14 PM		PLOT BY Sidrak, Katrina		CLIENT BALLINA SHIRE COUNCIL HW10 - PACIFIC HIGHWAY BROADWATER TO PIMLICO PORTION D ALIGNMENT AND EARTHWORKS - SOUTH CROSS SECTION - MAIN ALIGNMENT NORTHBOUND - M110 SHEET No. 11 OF 66		A3																										
AMENDMENT / REVISION DESCRIPTION ISSUED FOR CONSTRUCTION RE-ISSUED FOR CONSTRUCTION		WVR No. APPROVAL 0214 DW 0349 DW		SCALES ON A3 SIZE DRAWING 0 5 10 15 20 25 SCALE 1:500m		DRAWINGS / DESIGN PREPARED BY SMC AUSTRALIA PTY LTD © ABN 47 065 475 149 LEVEL 5 20 BERRY STREET NORTH SYDNEY NSW 2060 PH 02 9925-5555 FAX 02 9925-5566		<table border="1"> <thead> <tr><th>TITLE</th><th>NAME</th><th>DATE</th></tr> </thead> <tbody> <tr><td>DRAWN</td><td>YULIYA KUZINA</td><td>22.02.17</td></tr> <tr><td>DRG CHECK</td><td>KATRINA SIDRAK</td><td>22.02.17</td></tr> <tr><td>DESIGN</td><td>GRANT REYNOLDS</td><td>22.02.17</td></tr> <tr><td>DESIGN CHECK</td><td>SUE TAYLOR</td><td>22.02.17</td></tr> <tr><td>DESIGN MNGR</td><td>ROB HUNTER</td><td>22.02.17</td></tr> <tr><td>PROJECT MNGR</td><td>DANIEL WRIGHT</td><td>22.02.17</td></tr> </tbody> </table>		TITLE	NAME	DATE	DRAWN	YULIYA KUZINA	22.02.17	DRG CHECK	KATRINA SIDRAK	22.02.17	DESIGN	GRANT REYNOLDS	22.02.17	DESIGN CHECK	SUE TAYLOR	22.02.17	DESIGN MNGR	ROB HUNTER	22.02.17	PROJECT MNGR	DANIEL WRIGHT	22.02.17	PREPARED FOR PACIFIC HIGHWAY OFFICE	RMS REGISTRATION No. DS2016/000619	ISSUE STATUS CONSTRUCTION	EDMS No. SF2015/118045	SHEET No. RA-D-11011	ISSUE B
TITLE	NAME	DATE																																		
DRAWN	YULIYA KUZINA	22.02.17																																		
DRG CHECK	KATRINA SIDRAK	22.02.17																																		
DESIGN	GRANT REYNOLDS	22.02.17																																		
DESIGN CHECK	SUE TAYLOR	22.02.17																																		
DESIGN MNGR	ROB HUNTER	22.02.17																																		
PROJECT MNGR	DANIEL WRIGHT	22.02.17																																		

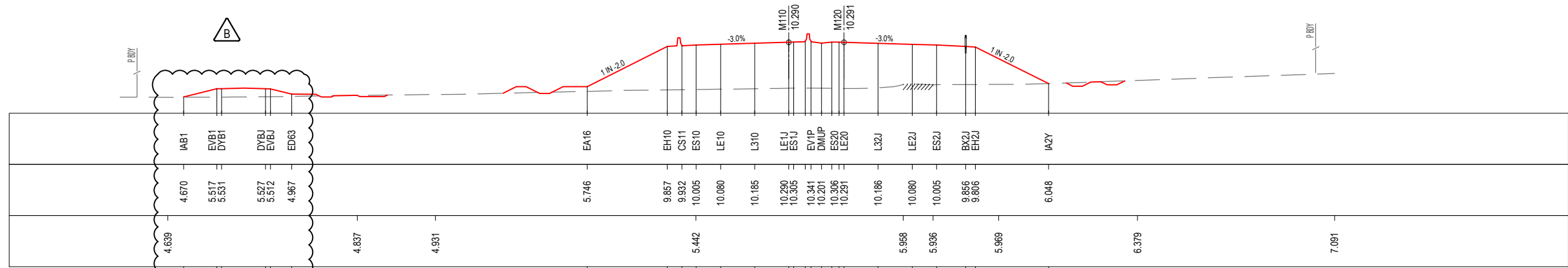
MAY BE INCOMPLETE IF COPIED
 V:\...Projects...1819\CADD\HW10\RA_Road_Alignment\W2B-SMC-D-RA-DRG-11012.dwg

R.L. 3.0
 CUT
 STRINGS
 DESIGN
 LEVELS
 EXISTING
 LEVELS
 DESIGN
 OFFSETS



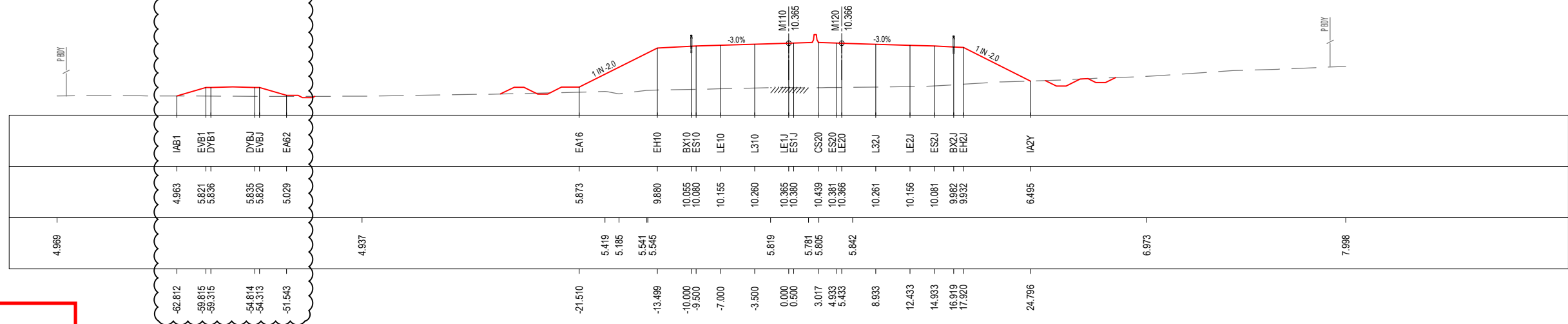
146 600

R.L. 3.0
 CUT
 STRINGS
 DESIGN
 LEVELS
 EXISTING
 LEVELS
 DESIGN
 OFFSETS



146 575

R.L. 3.0
 CUT
 STRINGS
 DESIGN
 LEVELS
 EXISTING
 LEVELS
 DESIGN
 OFFSETS



146 550

LEGEND

- PERMANENT DESIGN
- WAVE 2 WORKS BY OTHERS
- EXISTING
- \dagger PROPOSED UTILITY
- P.BDY APPROVED PROJECT BOUNDARY

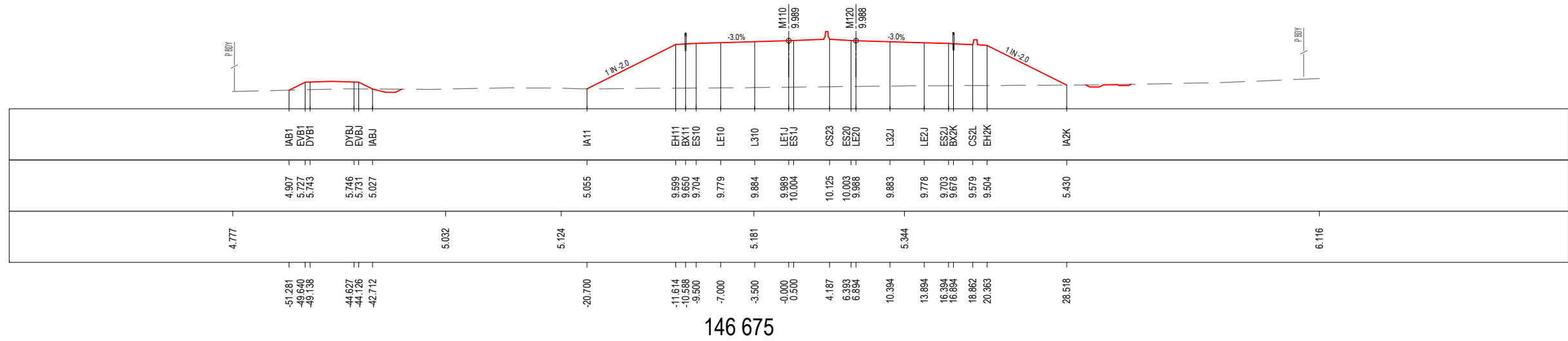
ACCEPTED FOR CONSTRUCTION

*Disclaimer: This information is to be used only for the purpose of inspecting fixing or varying road levels in accordance with Part 3 of the Roads Act 1993. In some locations the road configuration has been refined without impacting the road level.


AMENDMENT / REVISION DESCRIPTION ISSUED FOR CONSTRUCTION RE-ISSUED FOR CONSTRUCTION	WVR No. 0214 APPROVAL DW DW	DESIGN LOT CODE D-81-RA-01 DESIGN MODEL FILE(S) USED FOR DOCUMENTATION OF THIS DRAWING W2B-SMC-D-RA-MOD-10001-E SCALES ON A3 SIZE DRAWING 	DRAWINGS / DESIGN PREPARED BY SUE TAYLOR SMCA AUSTRALIA PTY LTD ABN 47 065 475 149 LEVEL 5 20 BERRY STREET NORTH SYDNEY NSW 2060 PH 02 9925-5555 FAX 02 9925-5566	PLOT DATE / TIME 22 February 2017 - 1:14 PM PLOT BY Sidrak, Katrina	CLIENT Transport Roads & Maritime Services	BALLINA SHIRE COUNCIL HW10 - PACIFIC HIGHWAY BROADWATER TO PIMLICO PORTION D ALIGNMENT AND EARTHWORKS - SOUTH CROSS SECTION - MAIN ALIGNMENT NORTHBOUND - M110 SHEET No. 12 OF 66 RMS REGISTRATION No. DS2016/000619	PREPARED FOR PACIFIC HIGHWAY OFFICE ISSUE STATUS CONSTRUCTION EDMS No. SF2015/118045 SHEET No. RA-D-11012 PART B
---	-----------------------------------	---	---	--	--	---	--

MAY BE INCOMPLETE IF COPIED
 V:_Vault\Projects_A\30011819\CADD\HW\GRA_Road_Alignment\W2B-SMC-D-RA-DRG-11013.dwg

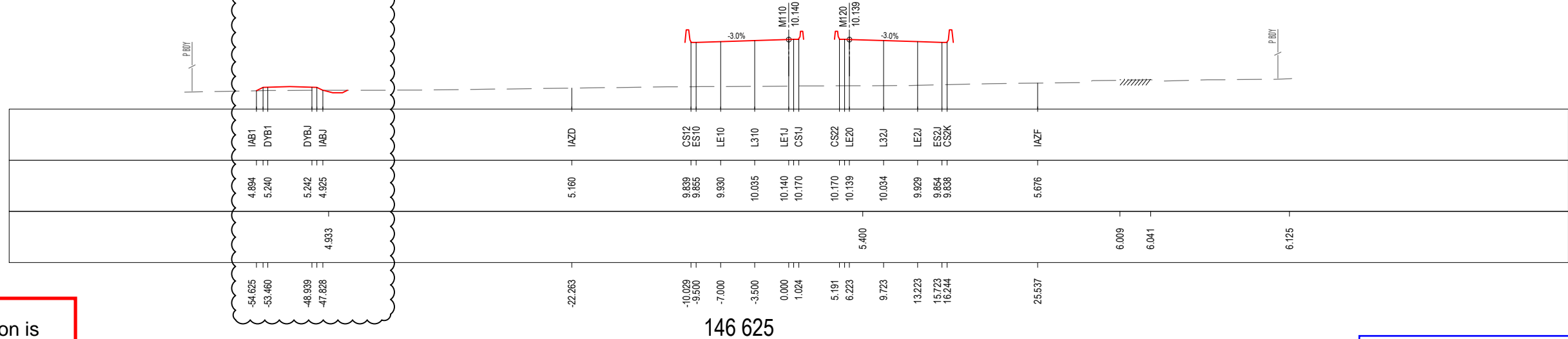
R.L. 3.0
 CUT
 STRINGS
 DESIGN
 LEVELS
 EXISTING
 LEVELS
 DESIGN
 OFFSETS



R.L. 3.0
 CUT
 STRINGS
 DESIGN
 LEVELS
 EXISTING
 LEVELS
 DESIGN
 OFFSETS



R.L. 3.0
 CUT
 STRINGS
 DESIGN
 LEVELS
 EXISTING
 LEVELS
 DESIGN
 OFFSETS



LEGEND

- PERMANENT DESIGN
- WAVE 2 WORKS BY OTHERS
- EXISTING
- PROPOSED UTILITY
- APPROVED PROJECT BOUNDARY


ACCEPTED FOR CONSTRUCTION

*Disclaimer: This information is to be used only for the purpose of inspecting fixing or varying road levels in accordance with Part 3 of the Roads Act 1993. In some locations the road configuration has been refined without impacting the road level.

DESIGN LOT CODE D-81-RA-01		DESIGN MODEL FILE(S) USED FOR DOCUMENTATION OF THIS DRAWING W2B-SMC-D-RA-MOD-10001-E		PLOT DATE / TIME 22 February 2017 - 1:14 PM		PLOT BY Sidrak, Katrina		CLIENT BALLINA SHIRE COUNCIL HW10 - PACIFIC HIGHWAY BROADWATER TO PIMLICO PORTION D ALIGNMENT AND EARTHWORKS - SOUTH CROSS SECTION - MAIN ALIGNMENT NORTHBOUND - M110		A3	
AMENDMENT / REVISION DESCRIPTION ISSUED FOR CONSTRUCTION RE-ISSUED FOR CONSTRUCTION		SCALES ON A3 SIZE DRAWING 0 5 10 15 20 25 SCALE 1:500m		DRAWINGS / DESIGN PREPARED BY SMCA AUSTRALIA PTY LTD © ABN 47 065 475 149 LEVEL 5 20 BERRY STREET NORTH SYDNEY NSW 2060 PH 02 9925-5555 FAX 02 9925-5566		TITLE DRAWN DRG CHECK DESIGN DESIGN CHECK DESIGN MNGR PROJECT MNGR		NAME YULIYA KUZINA KATRINA SIDRAK GRANT REYNOLDS SUE TAYLOR ROB HUNTER DANIEL WRIGHT		DATE 22.02.17 22.02.17 22.02.17 22.02.17 22.02.17 22.02.17	
CO-ORDINATE SYSTEM MGA ZONE 56		HEIGHT DATUM AHD		PREPARED FOR PACIFIC HIGHWAY OFFICE		EDMS No. SF2015/118045		SHEET No. RA-D-11013		ISSUE B	

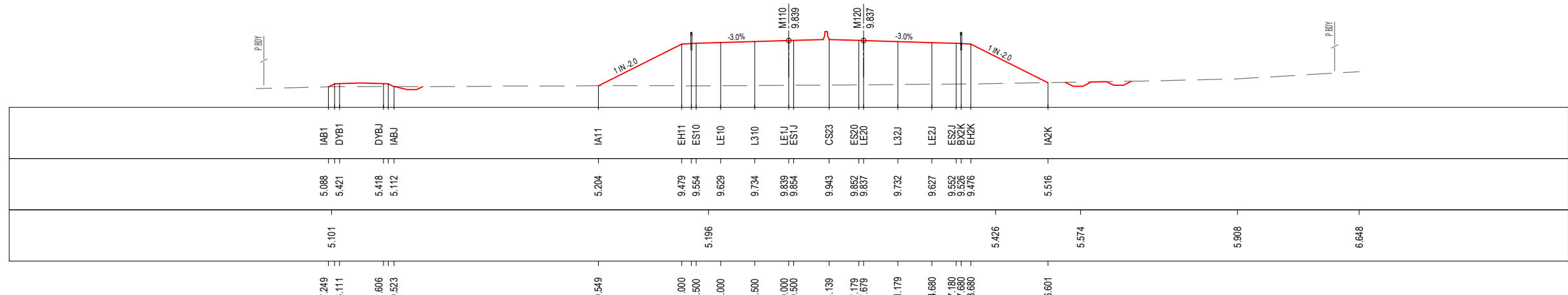
MAY BE INCOMPLETE IF COPIED
 V:\...Projects_A\30011819\CADD\W\GRA_Road_Alignment\W2B-SMC-D-RA-DRG-11014.dwg

R.L. 3.0
 CUT
 STRINGS




146 750

R.L. 3.0
 CUT
 STRINGS



146 725

R.L. 3.0
 CUT
 STRINGS



146 700

LEGEND

- PERMANENT DESIGN
- WAVE 2 WORKS BY OTHERS
- EXISTING
- ϕ PROPOSED UTILITY
- APPROVED PROJECT BOUNDARY

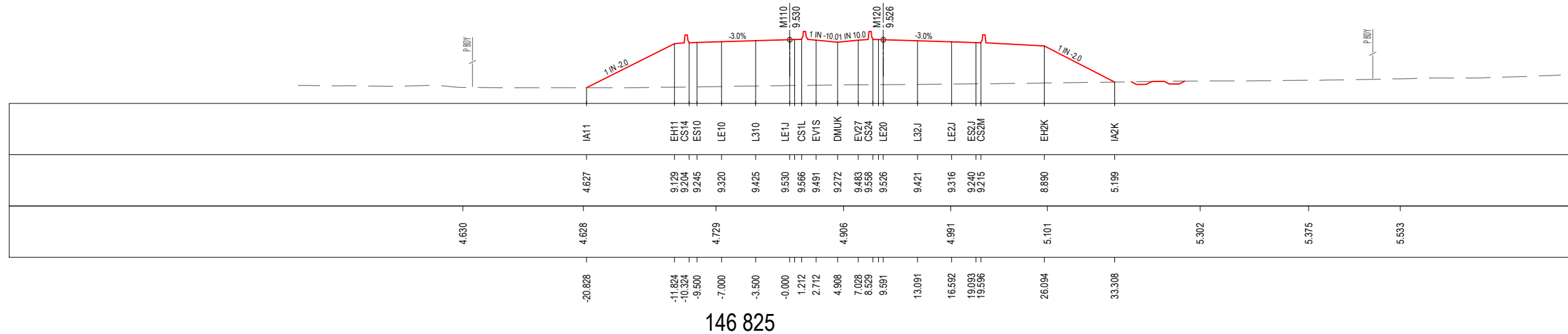
ACCEPTED FOR CONSTRUCTION

*Disclaimer: This information is to be used only for the purpose of inspecting fixing or varying road levels in accordance with Part 3 of the Roads Act 1993. In some locations the road configuration has been refined without impacting the road level.

DESIGN LOT CODE D-81-RA-01		DESIGN MODEL FILE(S) USED FOR DOCUMENTATION OF THIS DRAWING W2B-SMC-D-RA-MOD-10001-E		PLOT DATE / TIME 22 February 2017 - 1:14 PM		PLOT BY Sidrak, Katrina		CLIENT BALLINA SHIRE COUNCIL HW10 - PACIFIC HIGHWAY BROADWATER TO PIMLICO PORTION D ALIGNMENT AND EARTHWORKS - SOUTH CROSS SECTION - MAIN ALIGNMENT NORTHBOUND - M110 SHEET No. 14 OF 66		A3
AMENDMENT / REVISION DESCRIPTION ISSUED FOR CONSTRUCTION RE-ISSUED FOR CONSTRUCTION		WVR No. APPROVAL 0214 DW 0349 DW		SCALES ON A3 SIZE DRAWING 0 5 10 15 20 25 SCALE 1:500m		DRAWINGS / DESIGN PREPARED BY SMCA AUSTRALIA PTY LTD © ASN 47 065 475 149 LEVEL 5 20 BERRY STREET NORTH SYDNEY NSW 2060 PH 02 9925-5555 FAX 02 9925-5566		Transport Roads & Maritime Services PREPARED FOR PACIFIC HIGHWAY OFFICE		RMS REGISTRATION No. DS2016/000619
		CO-ORDINATE SYSTEM MGA ZONE 56		HEIGHT DATUM AHD		TITLE NAME DATE DRAWN YULIYA KUZINA 22.02.17 DRG CHECK KATRINA SIDRAK 22.02.17 DESIGN GRANT REYNOLDS 22.02.17 DESIGN CHECK SUE TAYLOR 22.02.17 DESIGN MNGR ROB HUNTER 22.02.17 PROJECT MNGR DANIEL WRIGHT 22.02.17		SHEET No. RA-D-11014 EDMS No. SF2015/118045 SHEET No. RA-D-11014		PART B


MAY BE INCOMPLETE IF COPIED
 V:_Year\Projects_0130011819\CADD\W\G\RA_Road_Alignment\W2B-SMC-D-RA-DRG-11015.dwg
 m:\ON A3 SIZE ORIGINAL

R.L. 3.0
 CUT
 STRINGS



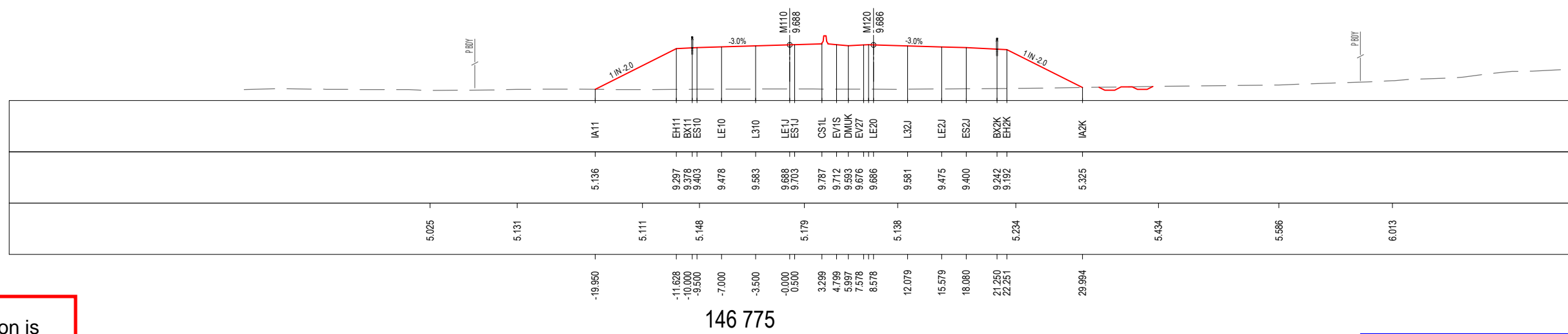
146 825

R.L. 3.0
 CUT
 STRINGS



146 800

R.L. 4.0
 CUT
 STRINGS



146 775

LEGEND

- PERMANENT DESIGN
- WAVE 2 WORKS BY OTHERS
- EXISTING
- ϕ PROPOSED UTILITY
- APPROVED PROJECT BOUNDARY

ACCEPTED FOR CONSTRUCTION

*Disclaimer: This information is to be used only for the purpose of inspecting fixing or varying road levels in accordance with Part 3 of the Roads Act 1993. In some locations the road configuration has been refined without impacting the road level.

DESIGN LOT CODE D-81-RA-01	DESIGN MODEL FILE(S) USED FOR DOCUMENTATION OF THIS DRAWING W2B-SMC-D-RA-MOD-10001-E	PLOT DATE / TIME 22 February 2017 - 1:15 PM	PLOT BY Sidrak, Katrina	CLIENT NSW Transport Roads & Maritime Services	BALLINA SHIRE COUNCIL HW10 - PACIFIC HIGHWAY BROADWATER TO PIMLICO PORTION D ALIGNMENT AND EARTHWORKS - SOUTH CROSS SECTION - MAIN ALIGNMENT NORTHBOUND - M110 SHEET No. 15 OF 66																					
AMENDMENT / REVISION DESCRIPTION ISSUED FOR CONSTRUCTION RE-ISSUED FOR CONSTRUCTION	WVR No. APPROVAL 0214 DW 0349 DW	SCALES ON A3 SIZE DRAWING SCALE 1:500m	DRAWINGS / DESIGN PREPARED BY SMC AUSTRALIA PTY LTD ABN 47 065 475 149 LEVEL 5 20 BERRY STREET NORTH SYDNEY NSW 2060 PH 02 9925-5555 FAX 02 9925-5566	<table border="1" style="width: 100%; border-collapse: collapse;"> <thead> <tr> <th>TITLE</th> <th>NAME</th> <th>DATE</th> </tr> </thead> <tbody> <tr><td>DRAWN</td><td>YULIYA KUZINA</td><td>22.02.17</td></tr> <tr><td>DRG CHECK</td><td>KATRINA SIDRAK</td><td>22.02.17</td></tr> <tr><td>DESIGN</td><td>GRANT REYNOLDS</td><td>22.02.17</td></tr> <tr><td>DESIGN CHECK</td><td>SUE TAYLOR</td><td>22.02.17</td></tr> <tr><td>DESIGN MNGR</td><td>ROB HUNTER</td><td>22.02.17</td></tr> <tr><td>PROJECT MNGR</td><td>DANIEL WRIGHT</td><td>22.02.17</td></tr> </tbody> </table>	TITLE	NAME	DATE	DRAWN	YULIYA KUZINA	22.02.17	DRG CHECK	KATRINA SIDRAK	22.02.17	DESIGN	GRANT REYNOLDS	22.02.17	DESIGN CHECK	SUE TAYLOR	22.02.17	DESIGN MNGR	ROB HUNTER	22.02.17	PROJECT MNGR	DANIEL WRIGHT	22.02.17	PREPARED FOR PACIFIC HIGHWAY OFFICE
TITLE	NAME	DATE																								
DRAWN	YULIYA KUZINA	22.02.17																								
DRG CHECK	KATRINA SIDRAK	22.02.17																								
DESIGN	GRANT REYNOLDS	22.02.17																								
DESIGN CHECK	SUE TAYLOR	22.02.17																								
DESIGN MNGR	ROB HUNTER	22.02.17																								
PROJECT MNGR	DANIEL WRIGHT	22.02.17																								
				RMS REGISTRATION No. DS2016/000619	SHEET No. RA-D-11015																					
				ISSUE STATUS CONSTRUCTION	EDMS No. SF2015/118045																					

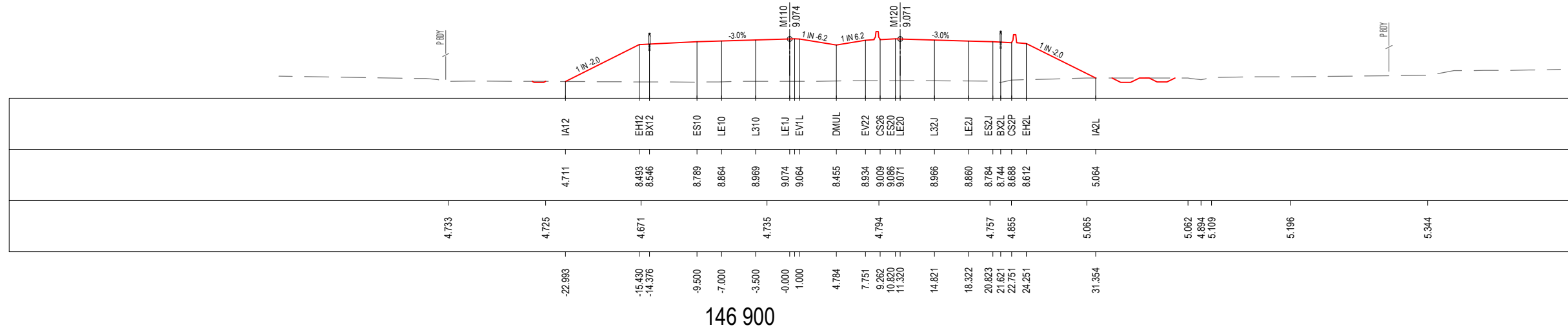
A3

PART

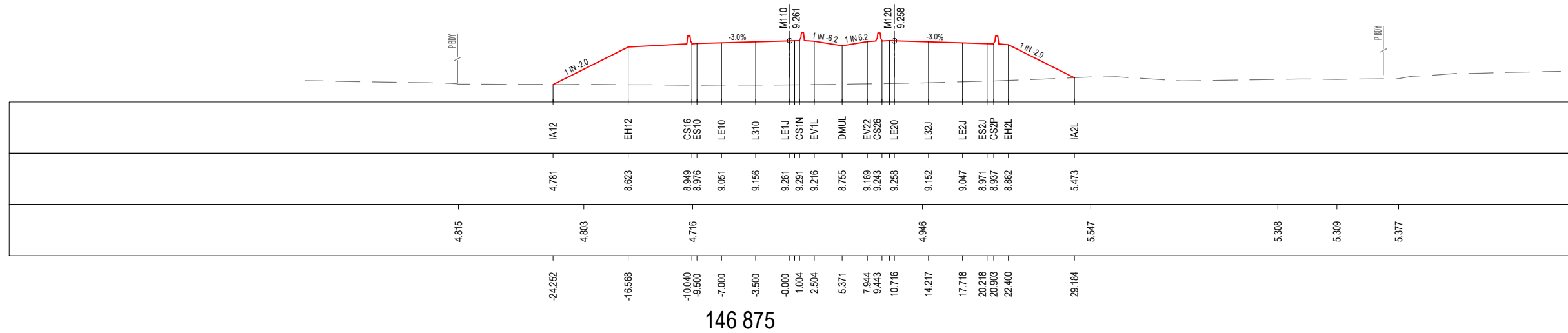
B

MAY BE INCOMPLETE IF COPIED
 V:_Year\Projects_0\30011819\CADD\H\GRA_Road_Alignment\W2B-SMC-D-RA-DRG-11016.dwg
 m:\ON A3 SIZE ORIGINAL

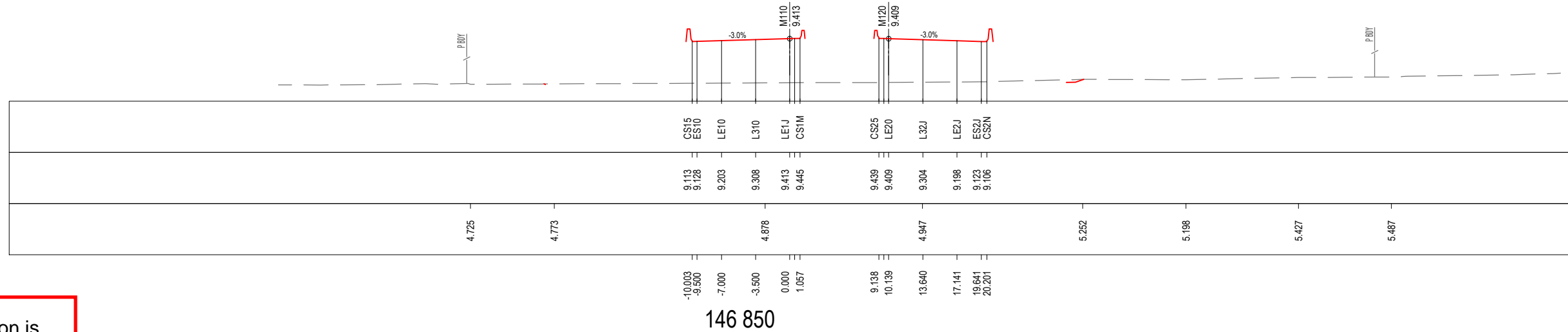
R.L. 3.0
 CUT
 STRINGS
 DESIGN
 LEVELS
 EXISTING
 LEVELS
 DESIGN
 OFFSETS



R.L. 3.0
 CUT
 STRINGS
 DESIGN
 LEVELS
 EXISTING
 LEVELS
 DESIGN
 OFFSETS



R.L. 3.0
 CUT
 STRINGS
 DESIGN
 LEVELS
 EXISTING
 LEVELS
 DESIGN
 OFFSETS



***Disclaimer:** This information is to be used only for the purpose of inspecting fixing or varying road levels in accordance with Part 3 of the Roads Act 1993. In some locations the road configuration has been refined without impacting the road level.

LEGEND

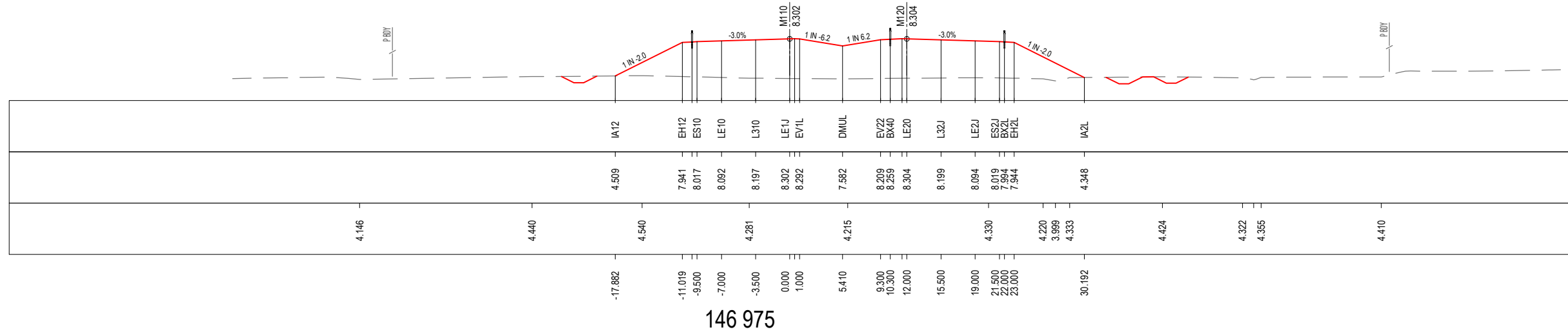
- PERMANENT DESIGN
- WAVE 2 WORKS BY OTHERS
- EXISTING
- \dagger PROPOSED UTILITY
- P.BDY APPROVED PROJECT BOUNDARY

ACCEPTED FOR CONSTRUCTION

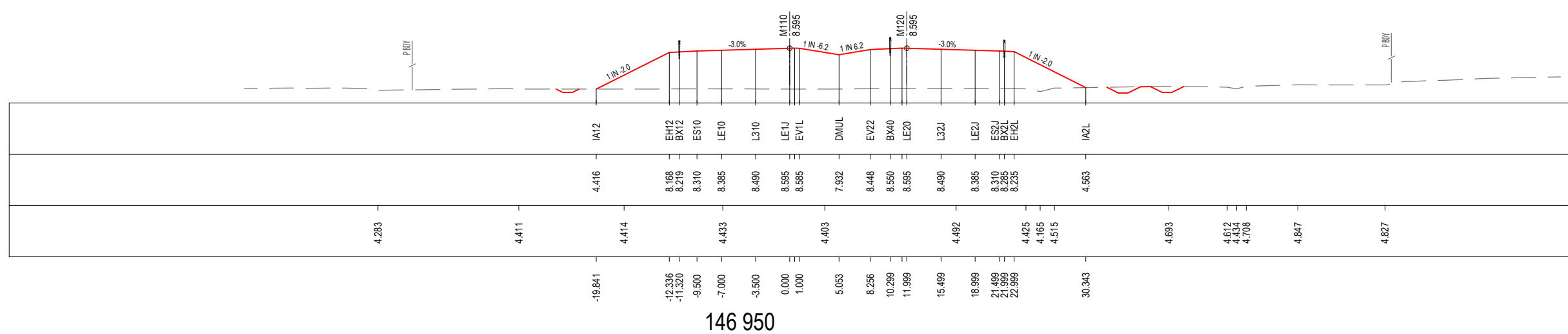
DESIGN LOT CODE D-81-RA-01		DESIGN MODEL FILE(S) USED FOR DOCUMENTATION OF THIS DRAWING W2B-SMC-D-RA-MOD-10001-E		PLOT DATE / TIME 22 February 2017 - 1:15 PM		PLOT BY Sidrak, Katrina		CLIENT Transport Roads & Maritime Services		BALLINA SHIRE COUNCIL HW10 - PACIFIC HIGHWAY BROADWATER TO PIMLICO PORTION D ALIGNMENT AND EARTHWORKS - SOUTH CROSS SECTION - MAIN ALIGNMENT NORTHBOUND - M110 SHEET No. 16 OF 66		A3
AMENDMENT / REVISION DESCRIPTION ISSUED FOR CONSTRUCTION RE-ISSUED FOR CONSTRUCTION		WVR No. APPROVAL 0214 DW 0349 DW		SCALES ON A3 SIZE DRAWING 0 5 10 15 20 25 SCALE 1:500m		DRAWINGS / DESIGN PREPARED BY SMC AUSTRALIA PTY LTD © ASN 47 065 475 149 LEVEL 5 20 BERRY STREET NORTH SYDNEY NSW 2060 PH 02 9925-5555 FAX 02 9925-5566		TITLE NAME DATE DRAWN YULIYA KUZINA 22.02.17 DRG CHECK KATRINA SIDRAK 22.02.17 DESIGN GRANT REYNOLDS 22.02.17 DESIGN CHECK SUE TAYLOR 22.02.17 DESIGN MNGR ROB HUNTER 22.02.17 PROJECT MNGR DANIEL WRIGHT 22.02.17		PREPARED FOR PACIFIC HIGHWAY OFFICE		RMS REGISTRATION No. DS2016/000619
		CO-ORDINATE SYSTEM MGA ZONE 56		HEIGHT DATUM AHD				PREPARED FOR PACIFIC HIGHWAY OFFICE		ISSUE STATUS CONSTRUCTION		EDMS No. SF2015/118045
										SHEET No. RA-D-11016		PART B

MAY BE INCOMPLETE IF COPIED
 m:\ON A3 SIZE ORIGINAL V:\Vest\Projects_A\30011819\CADD\W\GRA_Road_Alignment\W2B-SMC-D-RA-DRG-11017.dwg

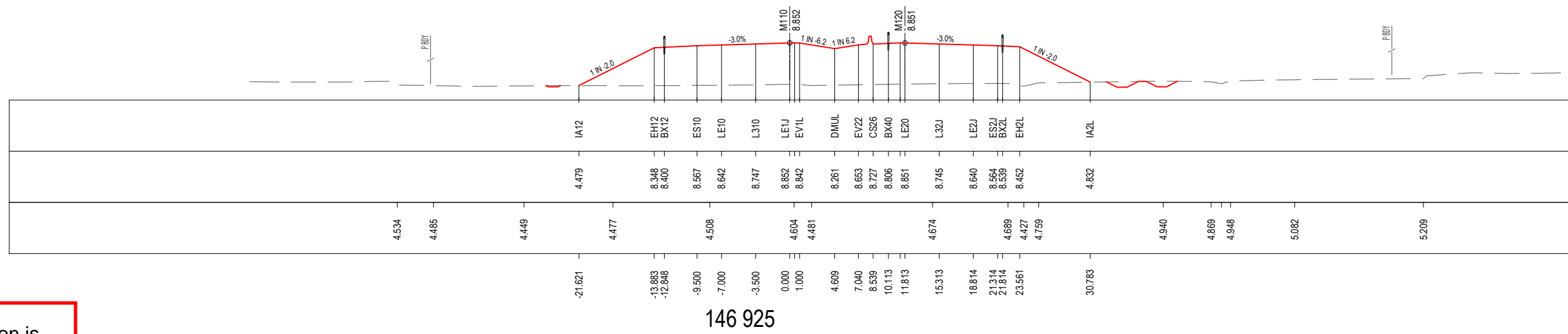
R.L. 2.0
 CUT
 STRINGS
 DESIGN
 LEVELS
 EXISTING
 LEVELS
 DESIGN
 OFFSETS



R.L. 3.0
 CUT
 STRINGS
 DESIGN
 LEVELS
 EXISTING
 LEVELS
 DESIGN
 OFFSETS



R.L. 3.0
 CUT
 STRINGS
 DESIGN
 LEVELS
 EXISTING
 LEVELS
 DESIGN
 OFFSETS



***Disclaimer:** This information is to be used only for the purpose of inspecting fixing or varying road levels in accordance with Part 3 of the Roads Act 1993. In some locations the road configuration has been refined without impacting the road level.

LEGEND


- PERMANENT DESIGN
- WAVE 2 WORKS BY OTHERS
- EXISTING
- ϕ PROPOSED UTILITY
- APPROVED PROJECT BOUNDARY

ACCEPTED FOR CONSTRUCTION

DESIGN LOT CODE D-81-RA-01	DESIGN MODEL FILE(S) USED FOR DOCUMENTATION OF THIS DRAWING W2B-SMC-D-RA-MOD-10001-E	PLOT DATE / TIME 22 February 2017 - 1:15 PM	PLOT BY Sidrak, Katrina	CLIENT Transport Roads & Maritime Services 	A3																						
AMENDMENT / REVISION DESCRIPTION ISSUED FOR CONSTRUCTION RE-ISSUED FOR CONSTRUCTION	WVR No. APPROVAL 0214 DW 0349 DW	SCALES ON A3 SIZE DRAWING SCALE 1:500m	DRAWINGS / DESIGN PREPARED BY SMC AUSTRALIA PTY LTD ASN 47 065 475 149 LEVEL 5 20 BERRY STREET NORTH SYDNEY NSW 2060 PH 02 9925-5555 FAX 02 9925-5566	<table border="1" style="width: 100%; border-collapse: collapse;"> <thead> <tr> <th>TITLE</th> <th>NAME</th> <th>DATE</th> </tr> </thead> <tbody> <tr> <td>DRAWN</td> <td>YULIYA KUZINA</td> <td>22.02.17</td> </tr> <tr> <td>DRG CHECK</td> <td>KATRINA SIDRAK</td> <td>22.02.17</td> </tr> <tr> <td>DESIGN</td> <td>GRANT REYNOLDS</td> <td>22.02.17</td> </tr> <tr> <td>DESIGN CHECK</td> <td>SUE TAYLOR</td> <td>22.02.17</td> </tr> <tr> <td>DESIGN MNGR</td> <td>ROB HUNTER</td> <td>22.02.17</td> </tr> <tr> <td>PROJECT MNGR</td> <td>DANIEL WRIGHT</td> <td>22.02.17</td> </tr> </tbody> </table>	TITLE	NAME	DATE	DRAWN	YULIYA KUZINA	22.02.17	DRG CHECK	KATRINA SIDRAK	22.02.17	DESIGN	GRANT REYNOLDS	22.02.17	DESIGN CHECK	SUE TAYLOR	22.02.17	DESIGN MNGR	ROB HUNTER	22.02.17	PROJECT MNGR	DANIEL WRIGHT	22.02.17	PREPARED FOR PACIFIC HIGHWAY OFFICE	BALLINA SHIRE COUNCIL HW10 - PACIFIC HIGHWAY BROADWATER TO PIMLICO PORTION D ALIGNMENT AND EARTHWORKS - SOUTH CROSS SECTION - MAIN ALIGNMENT NORTHBOUND - M110 SHEET No. 17 OF 66 RMS REGISTRATION No. DS2016/000619
TITLE	NAME	DATE																									
DRAWN	YULIYA KUZINA	22.02.17																									
DRG CHECK	KATRINA SIDRAK	22.02.17																									
DESIGN	GRANT REYNOLDS	22.02.17																									
DESIGN CHECK	SUE TAYLOR	22.02.17																									
DESIGN MNGR	ROB HUNTER	22.02.17																									
PROJECT MNGR	DANIEL WRIGHT	22.02.17																									
				ISSUE STATUS CONSTRUCTION	EDMS No. SF2015/118045	SHEET No. RA-D-11017	PART B																				

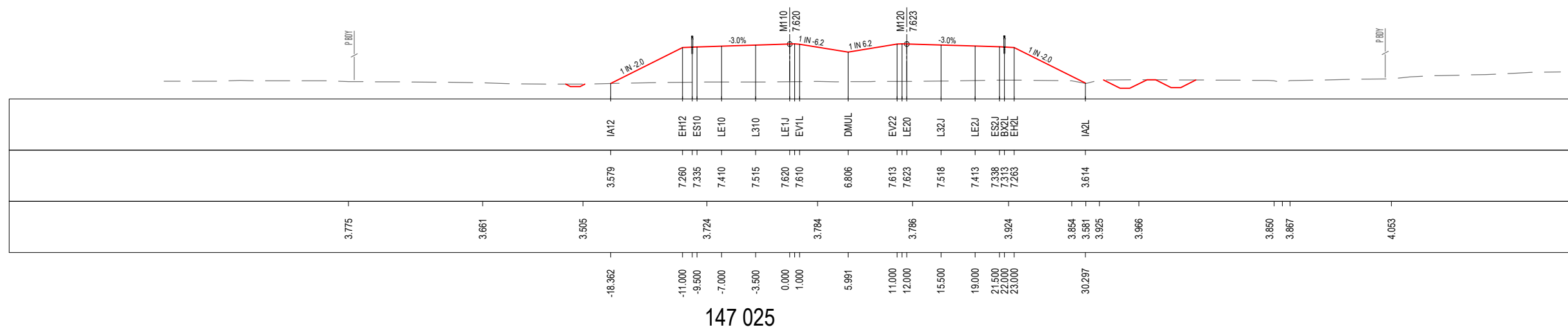
MAY BE INCOMPLETE IF COPIED
 V:_Year\Projects_0\30011819\CADD\HW\RA_Road_Alignment\W2B-SMC-D-RA-DRG-11018.dwg
 m:\ON A3 SIZE ORIGINAL

R.L. 1.0
 CUT
 STRINGS
 DESIGN
 LEVELS
 EXISTING
 LEVELS
 DESIGN
 OFFSETS



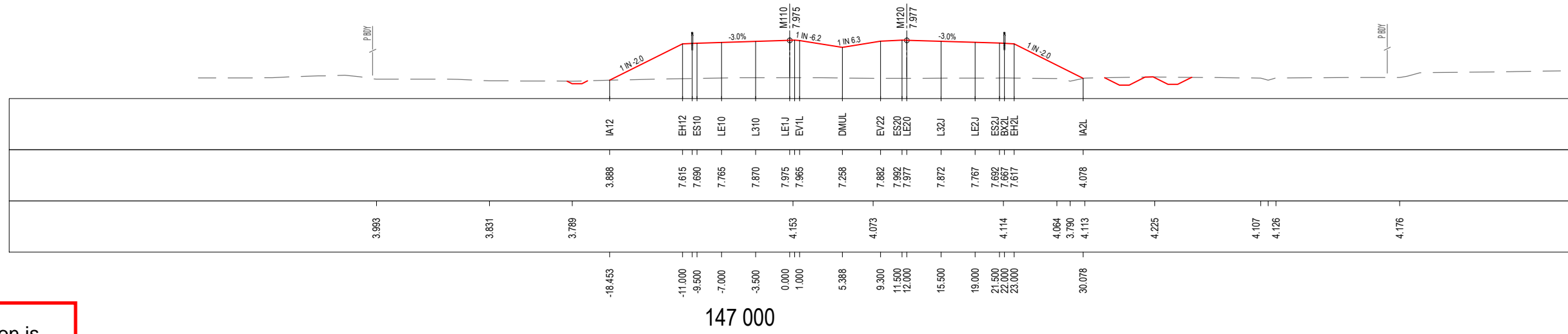
147 050

R.L. 2.0
 CUT
 STRINGS
 DESIGN
 LEVELS
 EXISTING
 LEVELS
 DESIGN
 OFFSETS



147 025

R.L. 2.0
 CUT
 STRINGS
 DESIGN
 LEVELS
 EXISTING
 LEVELS
 DESIGN
 OFFSETS



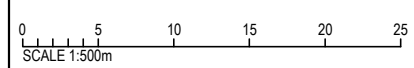


147 000

***Disclaimer:** This information is to be used only for the purpose of inspecting fixing or varying road levels in accordance with Part 3 of the Roads Act 1993. In some locations the road configuration has been refined without impacting the road level.

LEGEND


- PERMANENT DESIGN
- WAVE 2 WORKS BY OTHERS
- - - EXISTING
- ϕ PROPOSED UTILITY
- APPROVED PROJECT BOUNDARY

ACCEPTED FOR CONSTRUCTION

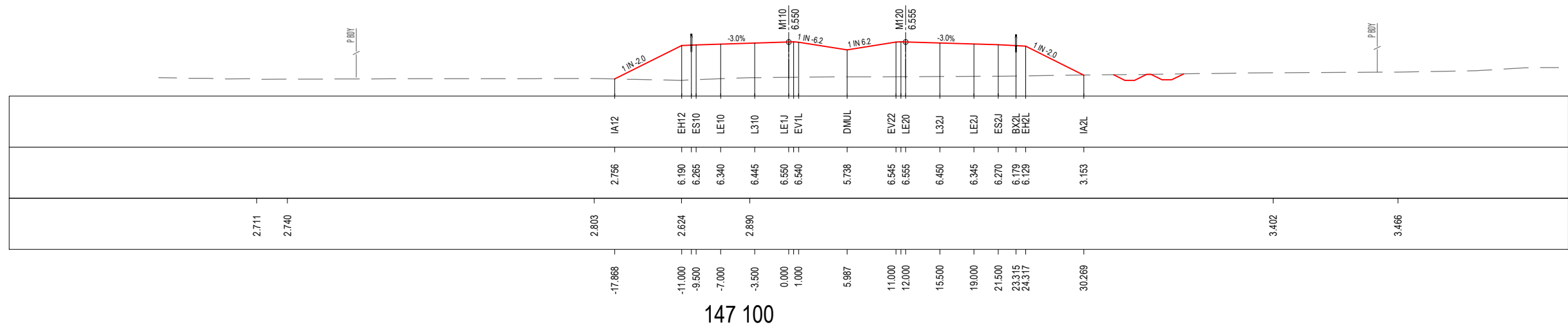
AMENDMENT / REVISION DESCRIPTION ISSUED FOR CONSTRUCTION RE-ISSUED FOR CONSTRUCTION	WVR No. 0214 0349	APPROVAL DW DW	DESIGN LOT CODE D-81-RA-01 DESIGN MODEL FILE(S) USED FOR DOCUMENTATION OF THIS DRAWING W2B-SMC-D-RA-MOD-10001-E SCALES ON A3 SIZE DRAWING 	DRAWINGS / DESIGN PREPARED BY  SMC AUSTRALIA PTY LTD © ABN 47 065 475 149 LEVEL 5 20 BERRY STREET NORTH SYDNEY NSW 2060 PH 02 9925-5555 FAX 02 9925-5566	PLOT DATE / TIME 22 February 2017 - 1:15 PM PLOT BY Sidrak, Katrina	CLIENT  Transport Roads & Maritime Services	BALLINA SHIRE COUNCIL HW10 - PACIFIC HIGHWAY BROADWATER TO PIMLICO PORTION D ALIGNMENT AND EARTHWORKS - SOUTH CROSS SECTION - MAIN ALIGNMENT NORTHBOUND - M110 SHEET No. 18 OF 66 RMS REGISTRATION No. DS2016/000619	A3		
			CO-ORDINATE SYSTEM MGA ZONE 56	HEIGHT DATUM AHD	TITLE NAME DATE DRAWN YULIYA KUZINA 22.02.17 DRG CHECK KATRINA SIDRAK 22.02.17 DESIGN GRANT REYNOLDS 22.02.17 DESIGN CHECK SUE TAYLOR 22.02.17 DESIGN MNGR ROB HUNTER 22.02.17 PROJECT MNGR DANIEL WRIGHT 22.02.17	PREPARED FOR PACIFIC HIGHWAY OFFICE	ISSUE STATUS CONSTRUCTION	EDMS No. SF2015/118045	SHEET No. RA-D-11018	B

MAY BE INCOMPLETE IF COPIED
 V:\Projects\1819\CADD\HW10_RA_Road_Alignment\W2B-SMC-D-RA-DRG-11019.dwg

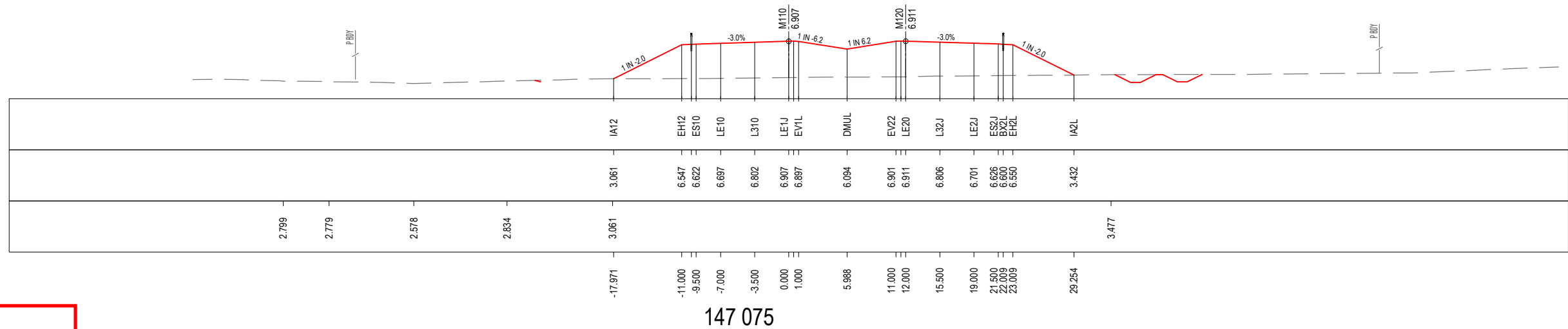
R.L. 1.0
 CUT
 STRINGS
 DESIGN
 LEVELS
 EXISTING
 LEVELS
 DESIGN
 OFFSETS



R.L. 1.0
 CUT
 STRINGS
 DESIGN
 LEVELS
 EXISTING
 LEVELS
 DESIGN
 OFFSETS



R.L. 1.0
 CUT
 STRINGS
 DESIGN
 LEVELS
 EXISTING
 LEVELS
 DESIGN
 OFFSETS



***Disclaimer:** This information is to be used only for the purpose of inspecting fixing or varying road levels in accordance with Part 3 of the Roads Act 1993. In some locations the road configuration has been refined without impacting the road level.

LEGEND

- PERMANENT DESIGN
- WAVE 2 WORKS BY OTHERS
- EXISTING
- ϕ PROPOSED UTILITY
- APPROVED PROJECT BOUNDARY

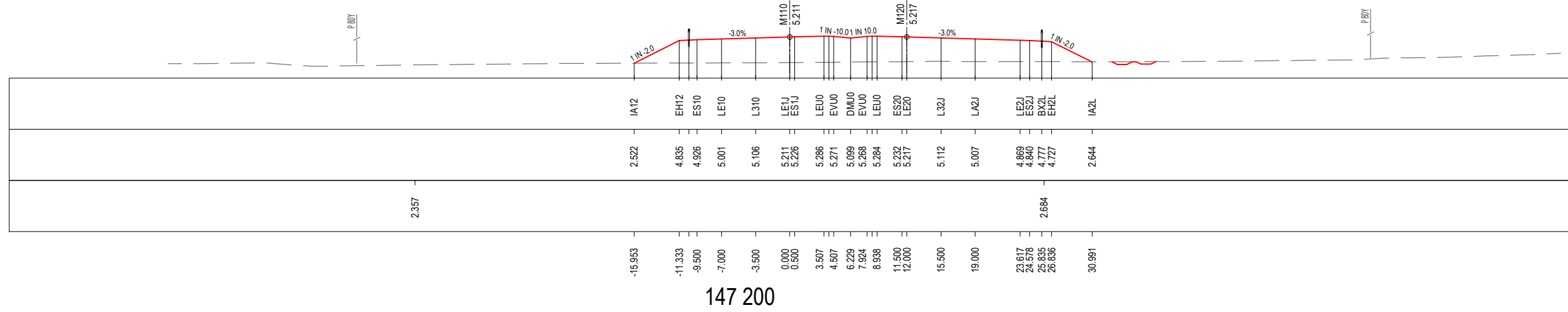
ACCEPTED FOR CONSTRUCTION

DESIGN LOT CODE D-81-RA-01	DESIGN MODEL FILE(S) USED FOR DOCUMENTATION OF THIS DRAWING W2B-SMC-D-RA-MOD-10001-E	PLOT DATE / TIME 22 February 2017 - 1:15 PM	PLOT BY Sidrak, Katrina	CLIENT NSW Transport Roads & Maritime Services	BALLINA SHIRE COUNCIL HW10 - PACIFIC HIGHWAY BROADWATER TO PIMLICO PORTION D ALIGNMENT AND EARTHWORKS - SOUTH CROSS SECTION - MAIN ALIGNMENT NORTHBOUND - M110 SHEET No. 19 OF 66																					
AMENDMENT / REVISION DESCRIPTION ISSUED FOR CONSTRUCTION RE-ISSUED FOR CONSTRUCTION	WVR No. APPROVAL 0214 DW 0349 DW	SCALES ON A3 SIZE DRAWING SCALE 1:500m	DRAWINGS / DESIGN PREPARED BY SMC AUSTRALIA PTY LTD ABN 47 065 475 149 LEVEL 5 20 BERRY STREET NORTH SYDNEY NSW 2060 PH 02 9925-5555 FAX 02 9925-5566	<table border="1" style="width: 100%; border-collapse: collapse;"> <thead> <tr> <th>TITLE</th> <th>NAME</th> <th>DATE</th> </tr> </thead> <tbody> <tr><td>DRAWN</td><td>YULIYA KUZINA</td><td>22.02.17</td></tr> <tr><td>DRG CHECK</td><td>KATRINA SIDRAK</td><td>22.02.17</td></tr> <tr><td>DESIGN</td><td>GRANT REYNOLDS</td><td>22.02.17</td></tr> <tr><td>DESIGN CHECK</td><td>SUE TAYLOR</td><td>22.02.17</td></tr> <tr><td>DESIGN MNGR</td><td>ROB HUNTER</td><td>22.02.17</td></tr> <tr><td>PROJECT MNGR</td><td>DANIEL WRIGHT</td><td>22.02.17</td></tr> </tbody> </table>	TITLE	NAME	DATE	DRAWN	YULIYA KUZINA	22.02.17	DRG CHECK	KATRINA SIDRAK	22.02.17	DESIGN	GRANT REYNOLDS	22.02.17	DESIGN CHECK	SUE TAYLOR	22.02.17	DESIGN MNGR	ROB HUNTER	22.02.17	PROJECT MNGR	DANIEL WRIGHT	22.02.17	PREPARED FOR PACIFIC HIGHWAY OFFICE
TITLE	NAME	DATE																								
DRAWN	YULIYA KUZINA	22.02.17																								
DRG CHECK	KATRINA SIDRAK	22.02.17																								
DESIGN	GRANT REYNOLDS	22.02.17																								
DESIGN CHECK	SUE TAYLOR	22.02.17																								
DESIGN MNGR	ROB HUNTER	22.02.17																								
PROJECT MNGR	DANIEL WRIGHT	22.02.17																								
				RMS REGISTRATION No. DS2016/000619	SHEET No. RA-D-11019																					
				ISSUE STATUS CONSTRUCTION	EDMS No. SF2015/118045																					
				SHEET No. RA-D-11019	PART B																					


A3

MAY BE INCOMPLETE IF COPIED
 V:\Projects\1819\CADD\HW\RA_Road_Alignment\W2B-SMC-D-RA-DRG-11020.dwg


R.L. 1.0
 CUT
 STRINGS
 DESIGN
 LEVELS
 EXISTING
 LEVELS
 DESIGN
 OFFSETS



R.L. 1.0
 CUT
 STRINGS
 DESIGN
 LEVELS
 EXISTING
 LEVELS
 DESIGN
 OFFSETS



R.L. 1.0
 CUT
 STRINGS
 DESIGN
 LEVELS
 EXISTING
 LEVELS
 DESIGN
 OFFSETS



***Disclaimer:** This information is to be used only for the purpose of inspecting fixing or varying road levels in accordance with Part 3 of the Roads Act 1993. In some locations the road configuration has been refined without impacting the road level.

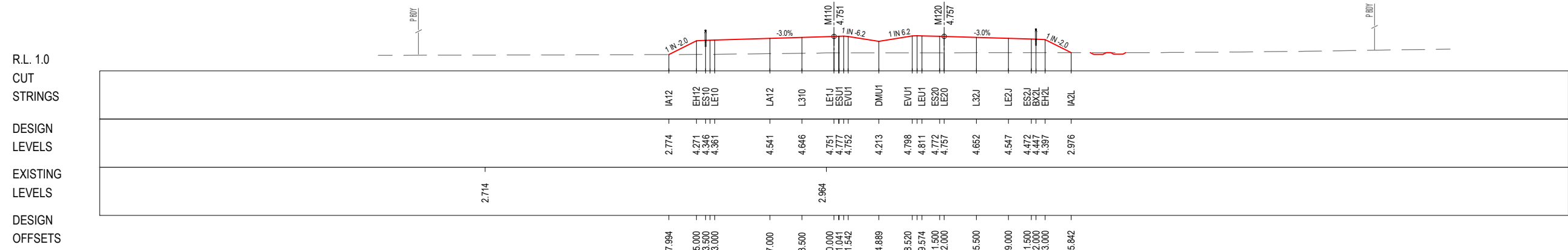
LEGEND

- PERMANENT DESIGN
- WAVE 2 WORKS BY OTHERS
- EXISTING
- ϕ PROPOSED UTILITY
- APPROVED PROJECT BOUNDARY

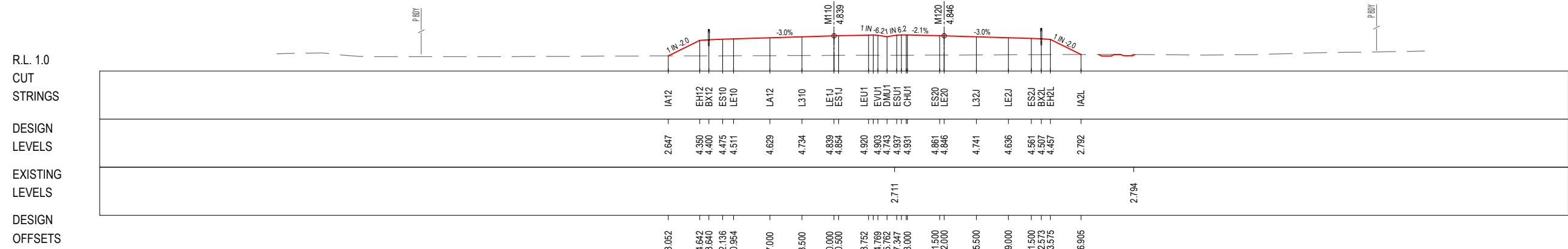
ACCEPTED FOR CONSTRUCTION

DESIGN LOT CODE D-81-RA-01	DESIGN MODEL FILE(S) USED FOR DOCUMENTATION OF THIS DRAWING W2B-SMC-D-RA-MOD-10001-E	PLOT DATE / TIME 22 February 2017 - 1:16 PM	PLOT BY Sidrak, Katrina	CLIENT Transport Roads & Maritime Services 	BALLINA SHIRE COUNCIL HW10 - PACIFIC HIGHWAY BROADWATER TO PIMLICO PORTION D ALIGNMENT AND EARTHWORKS - SOUTH CROSS SECTION - MAIN ALIGNMENT NORTHBOUND - M110 SHEET No. 20 OF 66
AMENDMENT / REVISION DESCRIPTION ISSUED FOR CONSTRUCTION RE-ISSUED FOR CONSTRUCTION	WVR No. APPROVAL 0214 DW 0349 DW	CO-ORDINATE SYSTEM MGA ZONE 56	HEIGHT DATUM AHD	DRAWINGS / DESIGN PREPARED BY SMC AUSTRALIA PTY LTD ABN 47 065 475 149 LEVEL 5 20 BERRY STREET NORTH SYDNEY NSW 2060 PH 02 9925-5555 FAX 02 9925-5566	TITLE NAME DATE DRAWN YULIYA KUZINA 22.02.17 DRG CHECK KATRINA SIDRAK 22.02.17 DESIGN GRANT REYNOLDS 22.02.17 DESIGN CHECK SUE TAYLOR 22.02.17 DESIGN MNGR ROB HUNTER 22.02.17 PROJECT MNGR DANIEL WRIGHT 22.02.17
				PREPARED FOR PACIFIC HIGHWAY OFFICE	RMS REGISTRATION No. DS2016/000619
				ISSUE STATUS CONSTRUCTION	EDMS No. SF2015/118045
				SHEET No. RA-D-11020	PART B

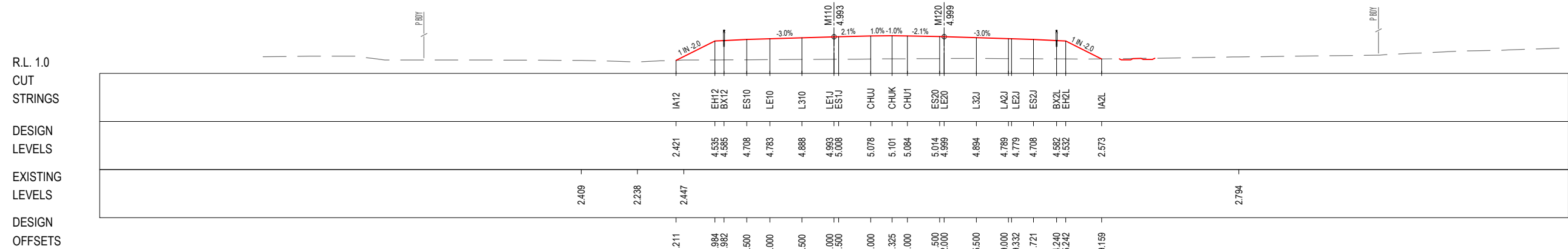
MAY BE INCOMPLETE IF COPIED
 V:_Vaut\Projects_1\30011819\CADD\HW\RA_Road_Alignment\W2B-SMC-D-RA-DRG-11021.dwg
 m ON A3 SIZE ORIGINAL



147 275



147 250



147 225

***Disclaimer:** This information is to be used only for the purpose of inspecting fixing or varying road levels in accordance with Part 3 of the Roads Act 1993. In some locations the road configuration has been refined without impacting the road level.

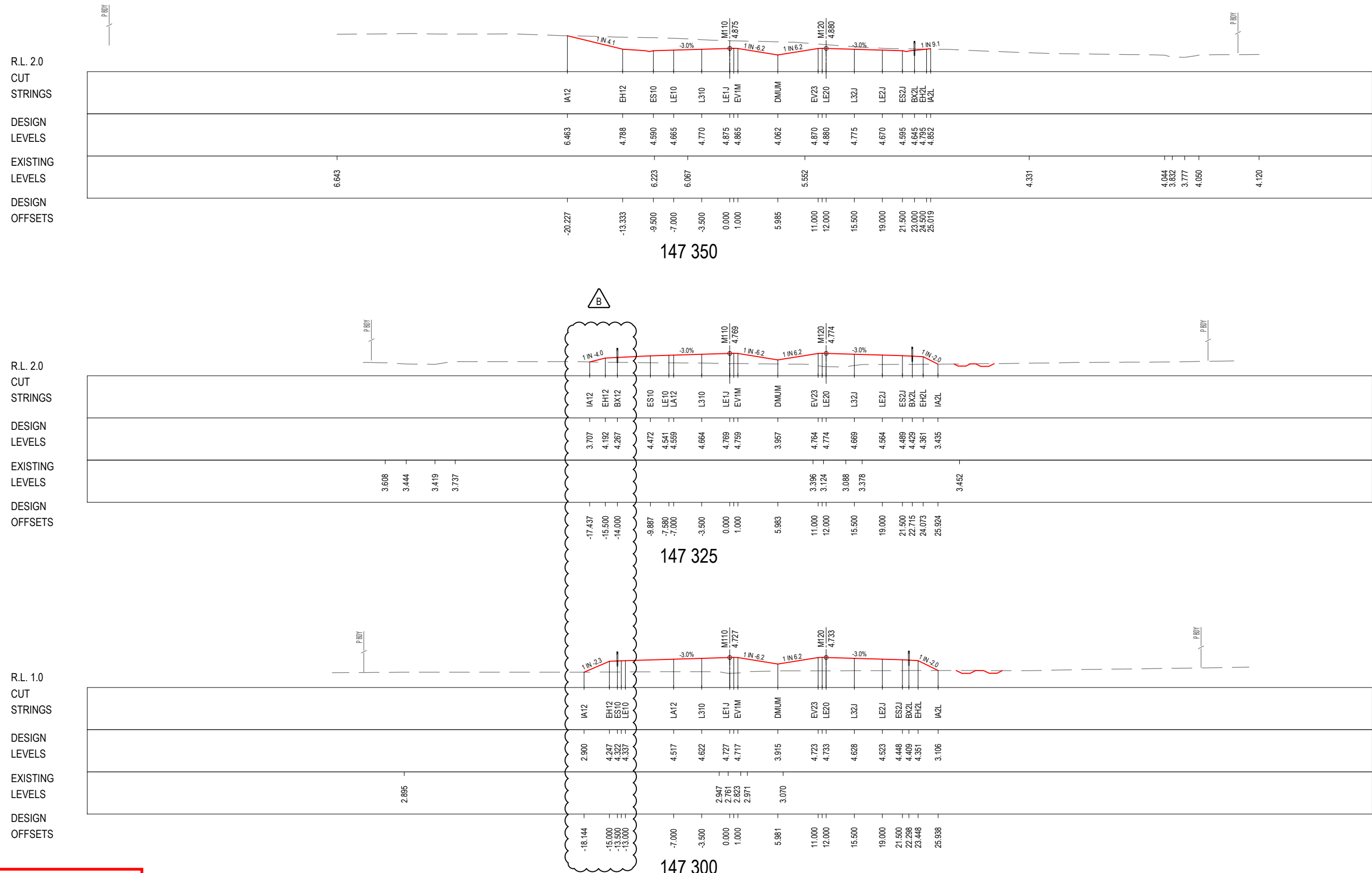
LEGEND

- PERMANENT DESIGN
- WAVE 2 WORKS BY OTHERS
- EXISTING
- ϕ PROPOSED UTILITY
- APPROVED PROJECT BOUNDARY

ACCEPTED FOR CONSTRUCTION

	DESIGN LOT CODE D-81-RA-01	DESIGN MODEL FILE(S) USED FOR DOCUMENTATION OF THIS DRAWING W2B-SMC-D-RA-MOD-10001-E	PLOT DATE / TIME 22 February 2017 - 1:16 PM	PLOT BY Sidrak, Katrina	CLIENT	BALLINA SHIRE COUNCIL HW10 - PACIFIC HIGHWAY BROADWATER TO PIMLICO PORTION D ALIGNMENT AND EARTHWORKS - SOUTH CROSS SECTION - MAIN ALIGNMENT NORTHBOUND - M110 SHEET No.21 OF 66	A3																								
AMENDMENT / REVISION DESCRIPTION	WVR No. APPROVAL	SCALES ON A3 SIZE DRAWING	DRAWINGS / DESIGN PREPARED BY		Transport Roads & Maritime Services	RMS REGISTRATION No. DS2016/000619	PART																								
ISSUED FOR CONSTRUCTION RE-ISSUED FOR CONSTRUCTION	0214 0349 DW DW	SCALE 1:500m CO-ORDINATE SYSTEM MGA ZONE 56 HEIGHT DATUM AHD	SMC AUSTRALIA PTY LTD © ASN 47 065 475 149 LEVEL 5 20 BERRY STREET NORTH SYDNEY NSW 2060 PH 02 9925-5555 FAX 02 9925-5566					<table border="1" style="width: 100%; border-collapse: collapse;"> <thead> <tr> <th>TITLE</th> <th>NAME</th> <th>DATE</th> </tr> </thead> <tbody> <tr> <td>DRAWN</td> <td>YULIYA KUZINA</td> <td>22.02.17</td> </tr> <tr> <td>DRG CHECK</td> <td>KATRINA SIDRAK</td> <td>22.02.17</td> </tr> <tr> <td>DESIGN</td> <td>GRANT REYNOLDS</td> <td>22.02.17</td> </tr> <tr> <td>DESIGN CHECK</td> <td>SUE TAYLOR</td> <td>22.02.17</td> </tr> <tr> <td>DESIGN MNGR</td> <td>ROB HUNTER</td> <td>22.02.17</td> </tr> <tr> <td>PROJECT MNGR</td> <td>DANIEL WRIGHT</td> <td>22.02.17</td> </tr> </tbody> </table>	TITLE	NAME	DATE	DRAWN	YULIYA KUZINA	22.02.17	DRG CHECK	KATRINA SIDRAK	22.02.17	DESIGN	GRANT REYNOLDS	22.02.17	DESIGN CHECK	SUE TAYLOR	22.02.17	DESIGN MNGR	ROB HUNTER	22.02.17	PROJECT MNGR	DANIEL WRIGHT	22.02.17	PREPARED FOR PACIFIC HIGHWAY OFFICE	ISSUE STATUS CONSTRUCTION
TITLE	NAME	DATE																													
DRAWN	YULIYA KUZINA	22.02.17																													
DRG CHECK	KATRINA SIDRAK	22.02.17																													
DESIGN	GRANT REYNOLDS	22.02.17																													
DESIGN CHECK	SUE TAYLOR	22.02.17																													
DESIGN MNGR	ROB HUNTER	22.02.17																													
PROJECT MNGR	DANIEL WRIGHT	22.02.17																													

MAY BE INCOMPLETE IF COPIED
 V:_Year\Projects_1819\CADD\W\GRA_Road_Alignment\W2B-SMC-D-RA-DRG-11022.dwg
 m ON A3 SIZE ORIGINAL



***Disclaimer:** This information is to be used only for the purpose of inspecting fixing or varying road levels in accordance with Part 3 of the Roads Act 1993. In some locations the road configuration has been refined without impacting the road level.

LEGEND

- PERMANENT DESIGN
- WAVE 2 WORKS BY OTHERS
- EXISTING
- ϕ PROPOSED UTILITY
- APPROVED PROJECT BOUNDARY

ACCEPTED FOR CONSTRUCTION

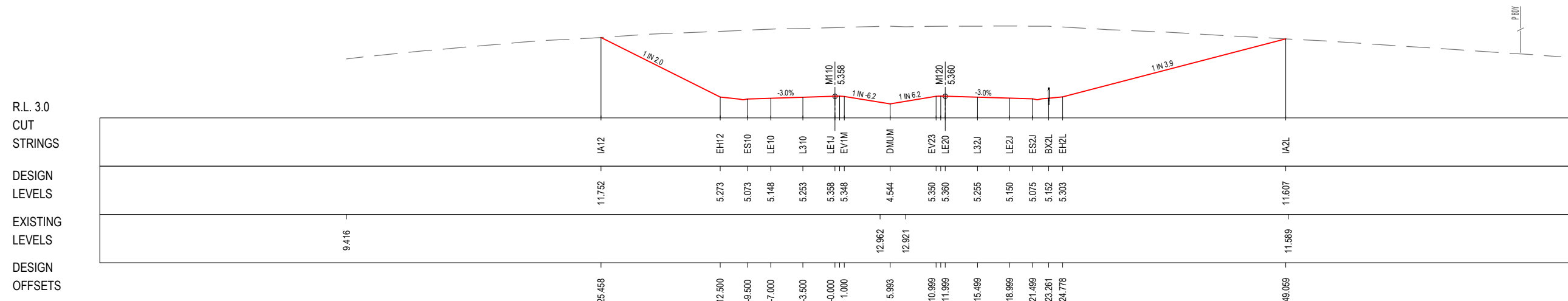
DESIGN LOT CODE D-81-RA-01	DESIGN MODEL FILE(S) USED FOR DOCUMENTATION OF THIS DRAWING W2B-SMC-D-RA-MOD-10001-E	PLOT DATE / TIME 22 February 2017 - 1:16 PM	PLOT BY Sidrak, Katrina	CLIENT NSW GOVERNMENT	BALLINA SHIRE COUNCIL HW10 - PACIFIC HIGHWAY BROADWATER TO PIMLICO PORTION D ALIGNMENT AND EARTHWORKS - SOUTH CROSS SECTION - MAIN ALIGNMENT NORTHBOUND - M110 SHEET No. 22 OF 66
AMENDMENT / REVISION DESCRIPTION ISSUED FOR CONSTRUCTION RE-ISSUED FOR CONSTRUCTION	WVR No. APPROVAL 0214 DW 0349 DW	SCALES ON A3 SIZE DRAWING 	DRAWINGS / DESIGN PREPARED BY SMC AUSTRALIA PTY LTD ABN 47 065 475 149 LEVEL 5 20 BERRY STREET NORTH SYDNEY NSW 2060 PH 02 9925-5555 FAX 02 9925-5566	TITLE NAME DATE DRAWN YULIYA KUZINA 22.02.17 DRG CHECK KATRINA SIDRAK 22.02.17 DESIGN GRANT REYNOLDS 22.02.17 DESIGN CHECK SUE TAYLOR 22.02.17 DESIGN MNGR ROB HUNTER 22.02.17 PROJECT MNGR DANIEL WRIGHT 22.02.17	PREPARED FOR PACIFIC HIGHWAY OFFICE
				RMS REGISTRATION No. DS2016/000619	SHEET No. RA-D-11022
				ISSUE STATUS CONSTRUCTION	EDMS No. SF2015/118045
				SHEET No. RA-D-11022	ISSUE B

A3

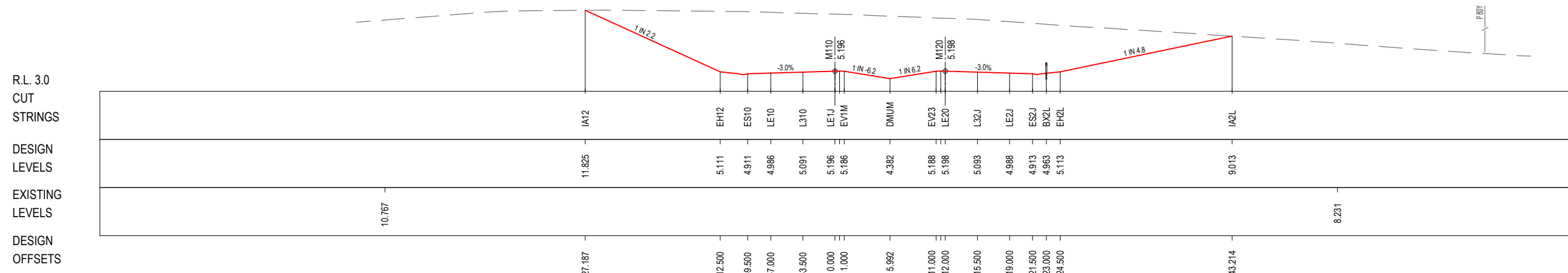
PART

B

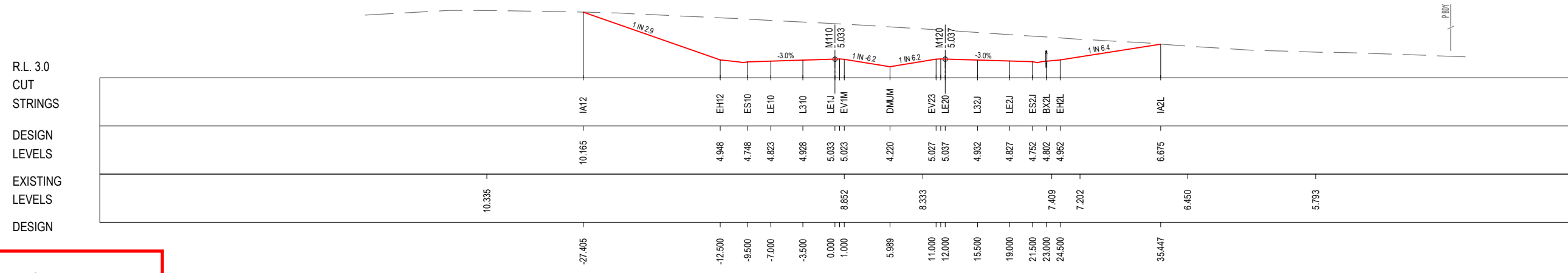
MAY BE INCOMPLETE IF COPIED
 V:_Year\Projects_0130011819\CADD\W\G\RA_Road_Alignment\W2B-SMC-D-RA-DRG-11023.dwg
 m ON A3 SIZE ORIGINAL



147 425



147 400



147 375

***Disclaimer:** This information is to be used only for the purpose of inspecting fixing or varying road levels in accordance with Part 3 of the Roads Act 1993. In some locations the road configuration has been refined without impacting the road level.

LEGEND

- PERMANENT DESIGN
- WAVE 2 WORKS BY OTHERS
- EXISTING
- ϕ PROPOSED UTILITY
- APPROVED PROJECT BOUNDARY


ACCEPTED FOR CONSTRUCTION

DESIGN LOT CODE D-81-RA-01	DESIGN MODEL FILE(S) USED FOR DOCUMENTATION OF THIS DRAWING W2B-SMC-D-RA-MOD-10001-E	PLOT DATE / TIME 22 February 2017 - 1:16 PM	PLOT BY Sidrak, Katrina
AMENDMENT / REVISION DESCRIPTION ISSUED FOR CONSTRUCTION RE-ISSUED FOR CONSTRUCTION	WVR No. APPROVAL 0214 DW 0349 DW	SCALES ON A3 SIZE DRAWING SCALE 1:500m	DRAWINGS / DESIGN PREPARED BY SMCA AUSTRALIA PTY LTD ABN 47 065 475 149 LEVEL 5 20 BERRY STREET NORTH SYDNEY NSW 2060 PH 02 9925-5555 FAX 02 9925-5566
CO-ORDINATE SYSTEM MGA ZONE 56		HEIGHT DATUM AHD	
TITLE NAME DATE DRAWN YULIYA KUZINA 22.02.17 DRG CHECK KATRINA SIDRAK 22.02.17 DESIGN GRANT REYNOLDS 22.02.17 DESIGN CHECK SUE TAYLOR 22.02.17 DESIGN MNGR ROB HUNTER 22.02.17 PROJECT MNGR DANIEL WRIGHT 22.02.17		CLIENT Transport Roads & Maritime Services	
PREPARED FOR PACIFIC HIGHWAY OFFICE		BALLINA SHIRE COUNCIL HW10 - PACIFIC HIGHWAY BROADWATER TO PIMLICO PORTION D ALIGNMENT AND EARTHWORKS - SOUTH CROSS SECTION - MAIN ALIGNMENT NORTHBOUND - M110 SHEET No. 23 OF 66	
RIMS REGISTRATION No. DS2016/000619		ISSUE STATUS CONSTRUCTION	EDMS No. SF2015/118045
SHEET No. RA-D-11023		PART B	

A3


MAY BE INCOMPLETE IF COPIED
 V:\Projects\1819\CADD\HW\RA_Road_Alignment\W2B-SMC-D-RA-DRG-11024.dwg
 m ON A3 SIZE ORIGINAL

R.L. 3.0
 CUT
 STRINGS
 DESIGN
 LEVELS
 EXISTING
 LEVELS
 DESIGN
 OFFSETS



147 475

R.L. 3.0
 CUT
 STRINGS
 DESIGN
 LEVELS
 EXISTING
 LEVELS
 DESIGN
 OFFSETS



147 450

LEGEND

- PERMANENT DESIGN
- WAVE 2 WORKS BY OTHERS
- - - EXISTING
- ϕ PROPOSED UTILITY
- APPROVED PROJECT BOUNDARY


ACCEPTED FOR CONSTRUCTION

*Disclaimer: This information is to be used only for the purpose of inspecting fixing or varying road levels in accordance with Part 3 of the Roads Act 1993. In some locations the road configuration has been refined without impacting the road level.


	DESIGN LOT CODE D-81-RA-01	DESIGN MODEL FILE(S) USED FOR DOCUMENTATION OF THIS DRAWING W2B-SMC-D-RA-MOD-10001-E		PLOT DATE / TIME 22 February 2017 - 1:16 PM	PLOT BY Sidrak, Katrina	CLIENT NSW Government Transport Roads & Maritime Services	BALLINA SHIRE COUNCIL HW10 - PACIFIC HIGHWAY BROADWATER TO PIMLICO PORTION D ALIGNMENT AND EARTHWORKS - SOUTH CROSS SECTION - MAIN ALIGNMENT NORTHBOUND - M110 SHEET No. 24 OF 66	A3																							
AMENDMENT / REVISION DESCRIPTION ISSUED FOR CONSTRUCTION RE-ISSUED FOR CONSTRUCTION	WVR No. 0214 0349	APPROVAL DW DW	SCALES ON A3 SIZE DRAWING 0 5 10 15 20 25 SCALE 1:500m	DRAWINGS / DESIGN PREPARED BY SMC AUSTRALIA PTY LTD © ABN 47 065 475 149 LEVEL 5 20 BERRY STREET NORTH SYDNEY NSW 2060 PH 02 9925-5555 FAX 02 9925-5566		<table border="1" style="width: 100%; border-collapse: collapse;"> <thead> <tr> <th>TITLE</th> <th>NAME</th> <th>DATE</th> </tr> </thead> <tbody> <tr><td>DRAWN</td><td>YULIYA KUZINA</td><td>22.02.17</td></tr> <tr><td>DRG CHECK</td><td>KATRINA SIDRAK</td><td>22.02.17</td></tr> <tr><td>DESIGN</td><td>GRANT REYNOLDS</td><td>22.02.17</td></tr> <tr><td>DESIGN CHECK</td><td>SUE TAYLOR</td><td>22.02.17</td></tr> <tr><td>DESIGN MNGR</td><td>ROB HUNTER</td><td>22.02.17</td></tr> <tr><td>PROJECT MNGR</td><td>DANIEL WRIGHT</td><td>22.02.17</td></tr> </tbody> </table>		TITLE	NAME	DATE	DRAWN	YULIYA KUZINA	22.02.17	DRG CHECK	KATRINA SIDRAK	22.02.17	DESIGN	GRANT REYNOLDS	22.02.17	DESIGN CHECK	SUE TAYLOR	22.02.17	DESIGN MNGR	ROB HUNTER	22.02.17	PROJECT MNGR	DANIEL WRIGHT	22.02.17	PREPARED FOR PACIFIC HIGHWAY OFFICE	RMS REGISTRATION No. DS2016/000619	PART
TITLE	NAME	DATE																													
DRAWN	YULIYA KUZINA	22.02.17																													
DRG CHECK	KATRINA SIDRAK	22.02.17																													
DESIGN	GRANT REYNOLDS	22.02.17																													
DESIGN CHECK	SUE TAYLOR	22.02.17																													
DESIGN MNGR	ROB HUNTER	22.02.17																													
PROJECT MNGR	DANIEL WRIGHT	22.02.17																													
		CO-ORDINATE SYSTEM MGA ZONE 56	HEIGHT DATUM AHD			ISSUE STATUS CONSTRUCTION	EDMS No. SF2015/118045	SHEET No. RA-D-11024	ISSUE B																						

MAY BE INCOMPLETE IF COPIED
 V:_Vaut\Projects_0130011819\CADD\W\GRA_Road_Alignment\W2B-SMC-D-RA-DRG-11025.rwg
 m ON A3 SIZE ORIGINAL

R.L. 4.0
 CUT
 STRINGS
 DESIGN
 LEVELS
 EXISTING
 LEVELS
 DESIGN
 OFFSETS



R.L. 4.0
 CUT
 STRINGS
 DESIGN
 LEVELS
 EXISTING
 LEVELS
 DESIGN
 OFFSETS



***Disclaimer:** This information is to be used only for the purpose of inspecting fixing or varying road levels in accordance with Part 3 of the Roads Act 1993. In some locations the road configuration has been refined without impacting the road level.



LEGEND

- PERMANENT DESIGN
- WAVE 2 WORKS BY OTHERS
- - - EXISTING
- ϕ PROPOSED UTILITY
- APPROVED PROJECT BOUNDARY

ACCEPTED FOR CONSTRUCTION

AMENDMENT / REVISION DESCRIPTION ISSUED FOR CONSTRUCTION RE-ISSUED FOR CONSTRUCTION	WVR No. 0214 0349	APPROVAL DW DW	DESIGN LOT CODE D-81-RA-01	DESIGN MODEL FILE(S) USED FOR DOCUMENTATION OF THIS DRAWING W2B-SMC-D-RA-MOD-10001-E	PLOT DATE / TIME 22 February 2017 - 1:17 PM	PLOT BY Sidrak, Katrina	CLIENT NSW Government Transport Roads & Maritime Services	BALLINA SHIRE COUNCIL HW10 - PACIFIC HIGHWAY BROADWATER TO PIMLICO PORTION D ALIGNMENT AND EARTHWORKS - SOUTH CROSS SECTION - MAIN ALIGNMENT NORTHBOUND - M110	A3		
			SCALES ON A3 SIZE DRAWING 	DRAWINGS / DESIGN PREPARED BY SMCA AUSTRALIA PTY LTD ABN 47 065 475 149 LEVEL 5 20 BERRY STREET NORTH SYDNEY NSW 2060 PH 02 9925-5555 FAX 02 9925-5566	TITLE NAME DATE DRAWN YULIYA KUZINA 22.02.17 DRG CHECK KATRINA SIDRAK 22.02.17 DESIGN GRANT REYNOLDS 22.02.17 DESIGN CHECK SUE TAYLOR 22.02.17 DESIGN MNGR ROB HUNTER 22.02.17 PROJECT MNGR DANIEL WRIGHT 22.02.17	PREPARED FOR PACIFIC HIGHWAY OFFICE		RMS REGISTRATION No. DS2016/000619	ISSUE STATUS CONSTRUCTION	EDMS No. SF2015/118045 SHEET No. RA-D-11025	PART B

MAY BE INCOMPLETE IF COPIED
 V:\Vest\Projects_0\30011819\CADD\W\GRA_Road_Alignment\W2B-SMC-D-RA-DRG-11026.dwg
 m ON A3 SIZE ORIGINAL



***Disclaimer:** This information is to be used only for the purpose of inspecting fixing or varying road levels in accordance with Part 3 of the Roads Act 1993. In some locations the road configuration has been refined without impacting the road level.

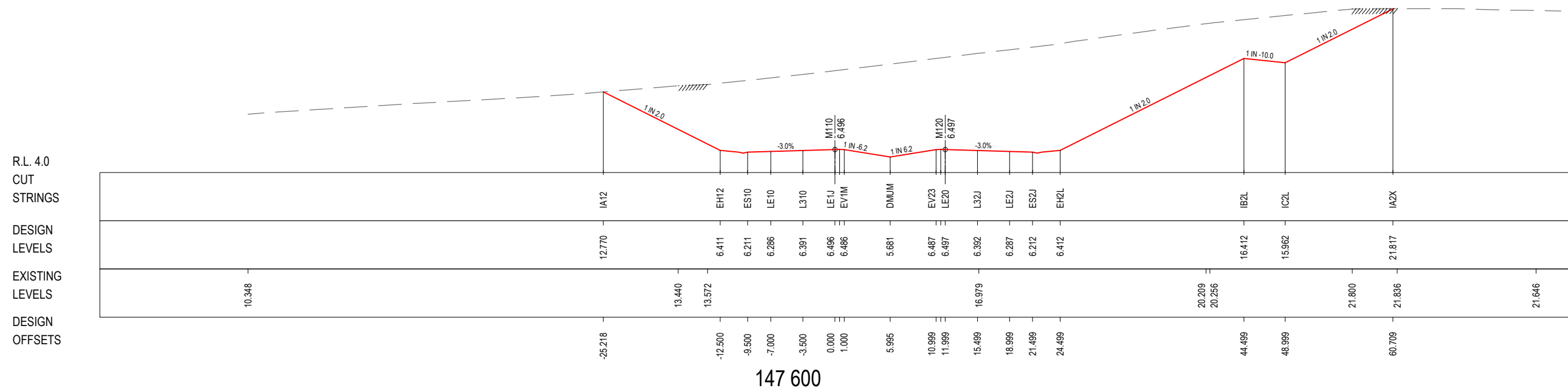

LEGEND

- PERMANENT DESIGN
- WAVE 2 WORKS BY OTHERS
- - - EXISTING
- ϕ PROPOSED UTILITY
- P.B.D. APPROVED PROJECT BOUNDARY

ACCEPTED FOR CONSTRUCTION

AMENDMENT / REVISION DESCRIPTION ISSUED FOR CONSTRUCTION RE-ISSUED FOR CONSTRUCTION	WVR No. 0214 0349	APPROVAL DW DW	DESIGN LOT CODE D-81-RA-01	DESIGN MODEL FILE(S) USED FOR DOCUMENTATION OF THIS DRAWING W2B-SMC-D-RA-MOD-10001-E	PLOT DATE / TIME 22 February 2017 - 1:17 PM	PLOT BY Sidrak, Katrina	CLIENT Transport Roads & Maritime Services	BALLINA SHIRE COUNCIL HW10 - PACIFIC HIGHWAY BROADWATER TO PIMLICO PORTION D ALIGNMENT AND EARTHWORKS - SOUTH CROSS SECTION - MAIN ALIGNMENT NORTHBOUND - M110	A3		
			SCALES ON A3 SIZE DRAWING SCALE 1:500m	DRAWINGS / DESIGN PREPARED BY SMC AUSTRALIA PTY LTD © ABN 47 065 475 149 LEVEL 5 20 BERRY STREET NORTH SYDNEY NSW 2060 PH 02 9925-5555 FAX 02 9925-5566	TITLE NAME DATE DRAWN YULIYA KUZINA 22.02.17 DRG CHECK KATRINA SIDRAK 22.02.17 DESIGN GRANT REYNOLDS 22.02.17 DESIGN CHECK SUE TAYLOR 22.02.17 DESIGN MNGR ROB HUNTER 22.02.17 PROJECT MNGR DANIEL WRIGHT 22.02.17	PREPARED FOR PACIFIC HIGHWAY OFFICE		RMS REGISTRATION No. DS2016/000619	ISSUE STATUS CONSTRUCTION	EDMS No. SF2015/118045 SHEET No. RA-D-11026	PART B

MAY BE INCOMPLETE IF COPIED
 V:_Vault\Projects_A\30011819\CADD\HW\GRA_Road_Alignment\W2B-SMC-D-RA-DRG-11027.dwg
 m ON A3 SIZE ORIGINAL



***Disclaimer:** This information is to be used only for the purpose of inspecting fixing or varying road levels in accordance with Part 3 of the Roads Act 1993. In some locations the road configuration has been refined without impacting the road level.

LEGEND


- PERMANENT DESIGN
- WAVE 2 WORKS BY OTHERS
- - - - EXISTING
- ϕ PROPOSED UTILITY
- P.B.D APPROVED PROJECT BOUNDARY

ACCEPTED FOR CONSTRUCTION


DESIGN LOT CODE D-81-RA-01		DESIGN MODEL FILE(S) USED FOR DOCUMENTATION OF THIS DRAWING W2B-SMC-D-RA-MOD-10001-E		PLOT DATE / TIME 22 February 2017 - 1:17 PM		PLOT BY Sidrak, Katrina		CLIENT BALLINA SHIRE COUNCIL HW10 - PACIFIC HIGHWAY BROADWATER TO PIMLICO PORTION D ALIGNMENT AND EARTHWORKS - SOUTH CROSS SECTION - MAIN ALIGNMENT NORTHBOUND - M110 SHEET No.27 OF 66		A3	
AMENDMENT / REVISION DESCRIPTION ISSUED FOR CONSTRUCTION RE-ISSUED FOR CONSTRUCTION		WVR No. APPROVAL 0214 DW 0349 DW		DRAWINGS / DESIGN PREPARED BY SMCA AUSTRALIA PTY LTD © ABN 47 065 475 149 LEVEL 5 20 BERRY STREET NORTH SYDNEY NSW 2060 PH 02 9925-5555 FAX 02 9925-5566		TITLE NAME DATE DRAWN YULIYA KUZINA 22.02.17 DRG CHECK KATRINA SIDRAK 22.02.17 DESIGN GRANT REYNOLDS 22.02.17 DESIGN CHECK SUE TAYLOR 22.02.17 DESIGN MNGR ROB HUNTER 22.02.17 PROJECT MNGR DANIEL WRIGHT 22.02.17		PREPARED FOR PACIFIC HIGHWAY OFFICE		RMS REGISTRATION No. DS2016/000619	
SCALE ON A3 SIZE DRAWING SCALE 1:500m		CO-ORDINATE SYSTEM MGA ZONE 56		HEIGHT DATUM AHD		ISSUE STATUS CONSTRUCTION		EDMS No. SF2015/118045		SHEET No. RA-D-11027	PART B

MAY BE INCOMPLETE IF COPIED
 V:\Vest\Projects_A\30011819\CADD\W2B_SMC-D-RA-Alignment\W2B-SMC-D-RA-DRG-11028.dwg
 m ON A3 SIZE ORIGINAL

R.L. 5.0
 CUT
 STRINGS
 DESIGN
 LEVELS
 EXISTING
 LEVELS
 DESIGN
 OFFSETS



R.L. 5.0
 CUT
 STRINGS
 DESIGN
 LEVELS
 EXISTING
 LEVELS
 DESIGN
 OFFSETS



***Disclaimer:** This information is to be used only for the purpose of inspecting fixing or varying road levels in accordance with Part 3 of the Roads Act 1993. In some locations the road configuration has been refined without impacting the road level.

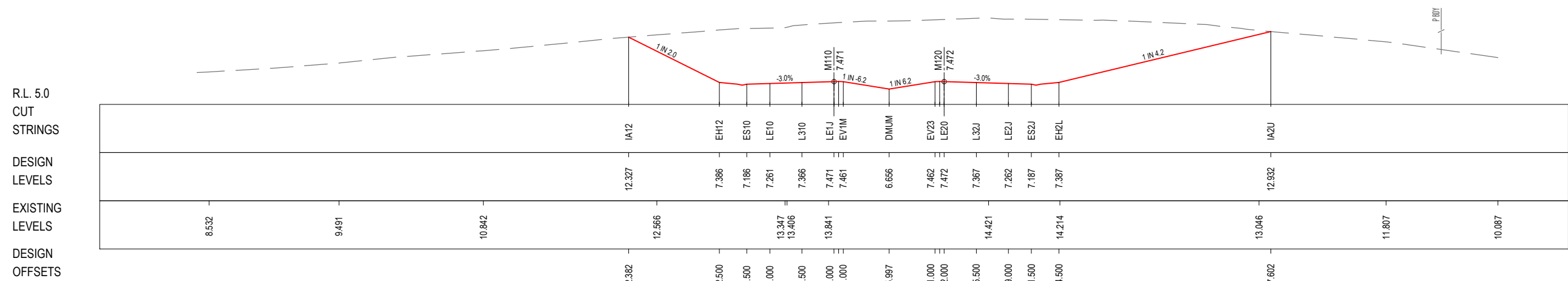
LEGEND

- PERMANENT DESIGN
- WAVE 2 WORKS BY OTHERS
- - - EXISTING
- ϕ PROPOSED UTILITY
- APPROVED PROJECT BOUNDARY

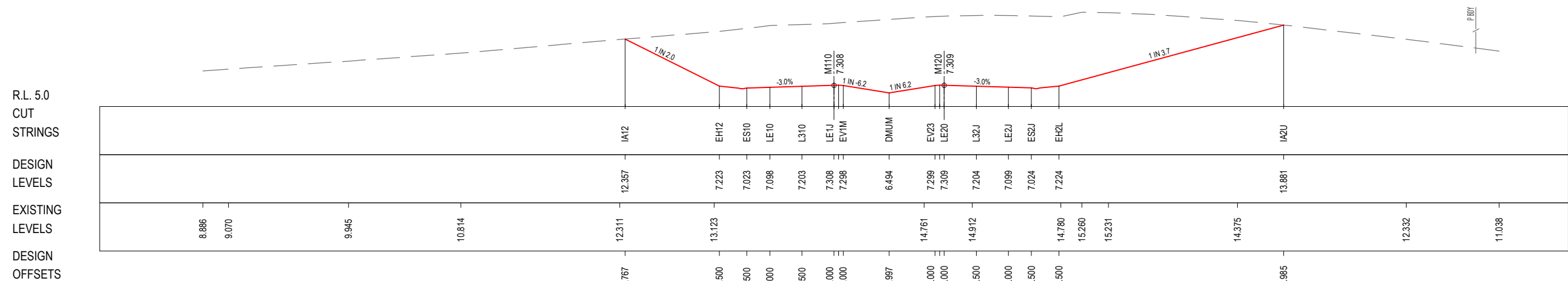
ACCEPTED FOR CONSTRUCTION

DESIGN LOT CODE D-81-RA-01		DESIGN MODEL FILE(S) USED FOR DOCUMENTATION OF THIS DRAWING W2B-SMC-D-RA-MOD-10001-E		PLOT DATE / TIME 22 February 2017 - 1:17 PM		PLOT BY Sidrak, Katrina		CLIENT NSW Government Transport Roads & Maritime Services		BALLINA SHIRE COUNCIL HW10 - PACIFIC HIGHWAY BROADWATER TO PIMLICO PORTION D ALIGNMENT AND EARTHWORKS - SOUTH CROSS SECTION - MAIN ALIGNMENT NORTHBOUND - M110 SHEET No. 28 OF 66		A3	
AMENDMENT / REVISION DESCRIPTION ISSUED FOR CONSTRUCTION RE-ISSUED FOR CONSTRUCTION		WVR No. APPROVAL 0214 DW 0349 DW		SCALES ON A3 SIZE DRAWING 0 5 10 15 20 25 SCALE 1:500m		DRAWINGS / DESIGN PREPARED BY SMC AUSTRALIA PTY LTD © ABN 47 065 475 149 LEVEL 5 20 BERRY STREET NORTH SYDNEY NSW 2060 PH 02 9925-5555 FAX 02 9925-5566		TITLE NAME DATE DRAWN YULIYA KUZINA 22.02.17 DRG CHECK KATRINA SIDRAK 22.02.17 DESIGN GRANT REYNOLDS 22.02.17 DESIGN CHECK SUE TAYLOR 22.02.17 DESIGN MNGR ROB HUNTER 22.02.17 PROJECT MNGR DANIEL WRIGHT 22.02.17		PREPARED FOR PACIFIC HIGHWAY OFFICE		RMS REGISTRATION No. DS2016/000619	PART
CO-ORDINATE SYSTEM MGA ZONE 56		HEIGHT DATUM AHD		ISSUE STATUS CONSTRUCTION		EDMS No. SF2015/118045		SHEET No. RA-D-11028		ISSUE B			


MAY BE INCOMPLETE IF COPIED
 V:\Projects\1819\CADD\HW\RA_Road_Alignment\W2B-SMC-D-RA-DRG-11029.dwg
 m ON A3 SIZE ORIGINAL



147 750



147 725



147 700

***Disclaimer:** This information is to be used only for the purpose of inspecting fixing or varying road levels in accordance with Part 3 of the Roads Act 1993. In some locations the road configuration has been refined without impacting the road level.


LEGEND
 ——— PERMANENT DESIGN
 - - - - - EXISTING
 ——— WAVE 2 WORKS BY OTHERS
 ⚡ PROPOSED UTILITY
 ——— APPROVED PROJECT BOUNDARY

ACCEPTED FOR CONSTRUCTION

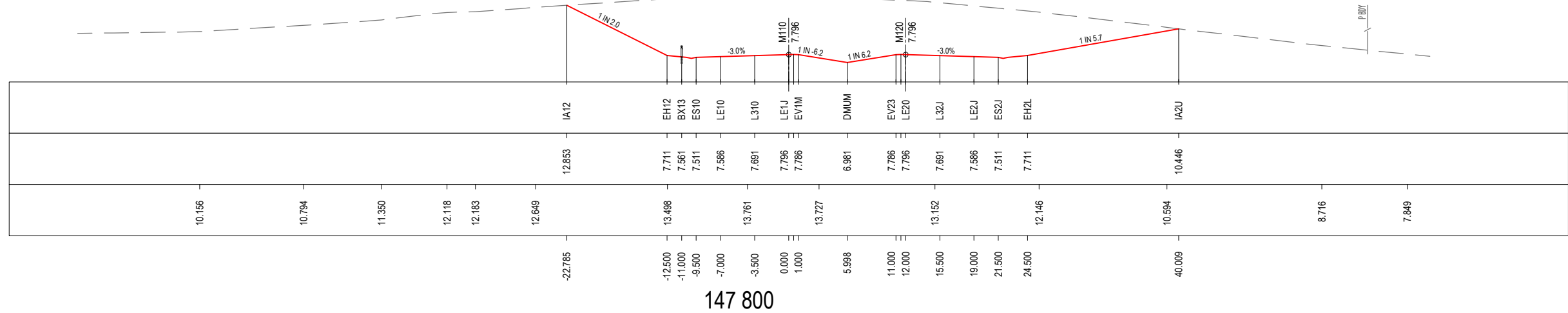
DESIGN LOT CODE D-81-RA-01		DESIGN MODEL FILE(S) USED FOR DOCUMENTATION OF THIS DRAWING W2B-SMC-D-RA-MOD-10001-E		PLOT DATE / TIME 22 February 2017 - 1:17 PM		PLOT BY Sidrak, Katrina		CLIENT BALLINA SHIRE COUNCIL HW10 - PACIFIC HIGHWAY BROADWATER TO PIMLICO PORTION D ALIGNMENT AND EARTHWORKS - SOUTH CROSS SECTION - MAIN ALIGNMENT NORTHBOUND - M110		A3
AMENDMENT / REVISION DESCRIPTION ISSUED FOR CONSTRUCTION RE-ISSUED FOR CONSTRUCTION		WVR No. APPROVAL 0214 DW 0349 DW		SCALES ON A3 SIZE DRAWING 0 5 10 15 20 25 SCALE 1:500m		DRAWINGS / DESIGN PREPARED BY SMCC AUSTRALIA PTY LTD AS/N 47 065 475 149 LEVEL 5 20 BERRY STREET NORTH SYDNEY NSW 2060 PH 02 9925-5555 FAX 02 9925-5566		Transport Roads & Maritime Services PREPARED FOR PACIFIC HIGHWAY OFFICE		RMS REGISTRATION No. DS2016/000619
		CO-ORDINATE SYSTEM MGA ZONE 56		HEIGHT DATUM AHD		TITLE NAME DATE DRAWN YULIYA KUZINA 22.02.17 DRG CHECK KATRINA SIDRAK 22.02.17 DESIGN GRANT REYNOLDS 22.02.17 DESIGN CHECK SUE TAYLOR 22.02.17 DESIGN MNGR ROB HUNTER 22.02.17 PROJECT MNGR DANIEL WRIGHT 22.02.17		ISSUE STATUS CONSTRUCTION		EDMS No. SF2015/118045
								SHEET No. RA-D-11029		PART B

MAY BE INCOMPLETE IF COPIED
 m:\ON A3 SIZE ORIGINAL V:\Vaul\Projects_A\30011819\CADD\HW10_Road_Alignment\W2B-SMC-D-RA-DRG-11030.dwg

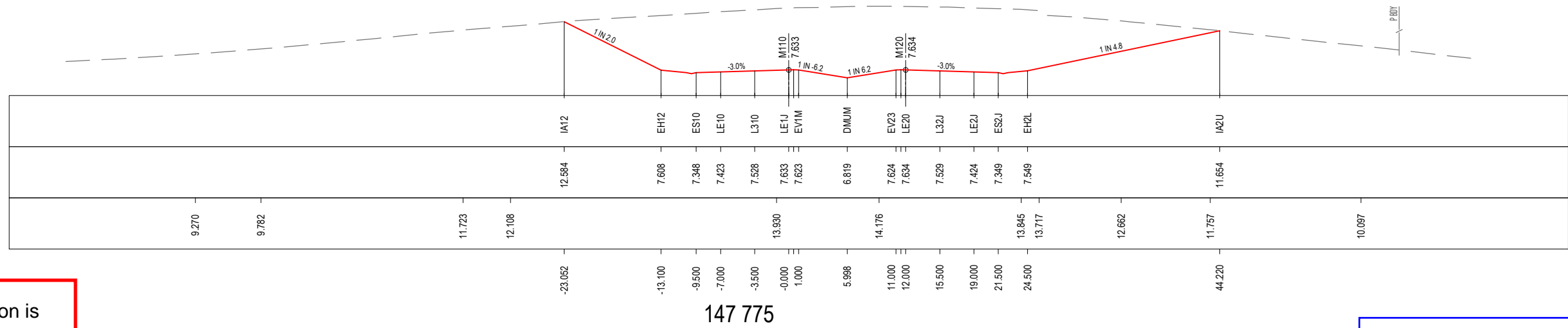
R.L. 5.0
 CUT
 STRINGS
 DESIGN
 LEVELS
 EXISTING
 LEVELS
 DESIGN
 OFFSETS



R.L. 5.0
 CUT
 STRINGS
 DESIGN
 LEVELS
 EXISTING
 LEVELS
 DESIGN
 OFFSETS



R.L. 5.0
 CUT
 STRINGS
 DESIGN
 LEVELS
 EXISTING
 LEVELS
 DESIGN
 OFFSETS



***Disclaimer:** This information is to be used only for the purpose of inspecting fixing or varying road levels in accordance with Part 3 of the Roads Act 1993. In some locations the road configuration has been refined without impacting the road level.


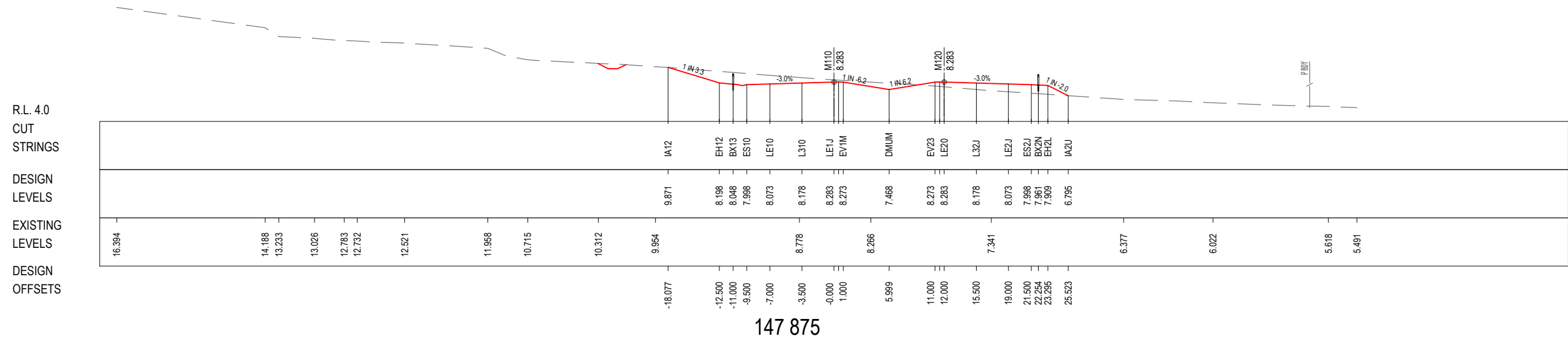
LEGEND

- PERMANENT DESIGN
- WAVE 2 WORKS BY OTHERS
- - - EXISTING
- ϕ PROPOSED UTILITY
- APPROVED PROJECT BOUNDARY

ACCEPTED FOR CONSTRUCTION

AMENDMENT / REVISION DESCRIPTION ISSUED FOR CONSTRUCTION RE-ISSUED FOR CONSTRUCTION	WVR No. 0214 0349	APPROVAL DW DW	DESIGN LOT CODE D-81-RA-01	DESIGN MODEL FILE(S) USED FOR DOCUMENTATION OF THIS DRAWING W2B-SMC-D-RA-MOD-10001-E	PLOT DATE / TIME 22 February 2017 - 1:17 PM	PLOT BY Sidrak, Katrina	CLIENT NSW Government Transport Roads & Maritime Services	BALLINA SHIRE COUNCIL HW10 - PACIFIC HIGHWAY BROADWATER TO PIMLICO PORTION D ALIGNMENT AND EARTHWORKS - SOUTH CROSS SECTION - MAIN ALIGNMENT NORTHBOUND - M110 SHEET No. 30 OF 66	A3																							
			SCALES ON A3 SIZE DRAWING SCALE 1:500m	DRAWINGS / DESIGN PREPARED BY SMC AUSTRALIA PTY LTD ASN 47 065 475 149 LEVEL 5 20 BERRY STREET NORTH SYDNEY NSW 2060 PH 02 9925-5555 FAX 02 9925-5566	<table border="1" style="width: 100%; border-collapse: collapse;"> <thead> <tr> <th>TITLE</th> <th>NAME</th> <th>DATE</th> </tr> </thead> <tbody> <tr><td>DRAWN</td><td>YULIYA KUZINA</td><td>22.02.17</td></tr> <tr><td>DRG CHECK</td><td>KATRINA SIDRAK</td><td>22.02.17</td></tr> <tr><td>DESIGN</td><td>GRANT REYNOLDS</td><td>22.02.17</td></tr> <tr><td>DESIGN CHECK</td><td>SUE TAYLOR</td><td>22.02.17</td></tr> <tr><td>DESIGN MNGR</td><td>ROB HUNTER</td><td>22.02.17</td></tr> <tr><td>PROJECT MNGR</td><td>DANIEL WRIGHT</td><td>22.02.17</td></tr> </tbody> </table>	TITLE	NAME	DATE	DRAWN	YULIYA KUZINA	22.02.17	DRG CHECK	KATRINA SIDRAK	22.02.17	DESIGN	GRANT REYNOLDS	22.02.17	DESIGN CHECK	SUE TAYLOR	22.02.17	DESIGN MNGR	ROB HUNTER	22.02.17	PROJECT MNGR	DANIEL WRIGHT	22.02.17	PREPARED FOR PACIFIC HIGHWAY OFFICE	RMS REGISTRATION No. DS2016/000619	ISSUE STATUS CONSTRUCTION	EDMS No. SF2015/118045	SHEET No. RA-D-11030	ISSUE B
TITLE	NAME	DATE																														
DRAWN	YULIYA KUZINA	22.02.17																														
DRG CHECK	KATRINA SIDRAK	22.02.17																														
DESIGN	GRANT REYNOLDS	22.02.17																														
DESIGN CHECK	SUE TAYLOR	22.02.17																														
DESIGN MNGR	ROB HUNTER	22.02.17																														
PROJECT MNGR	DANIEL WRIGHT	22.02.17																														

MAY BE INCOMPLETE IF COPIED
 V:\Projects\1819\CADD\HW10_RA_Road_Alignment\W2B-SMC-D-RA-DRG-11031.dwg
 m ON A3 SIZE ORIGINAL



*Disclaimer: This information is to be used only for the purpose of inspecting fixing or varying road levels in accordance with Part 3 of the Roads Act 1993. In some locations the road configuration has been refined without impacting the road level.

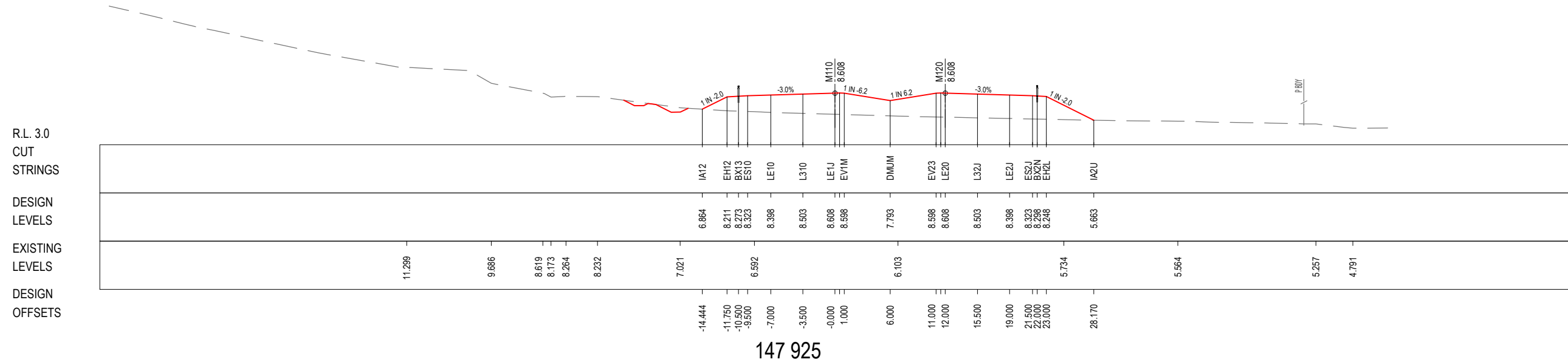
LEGEND

- PERMANENT DESIGN
- WAVE 2 WORKS BY OTHERS
- EXISTING
- ϕ PROPOSED UTILITY
- APPROVED PROJECT BOUNDARY

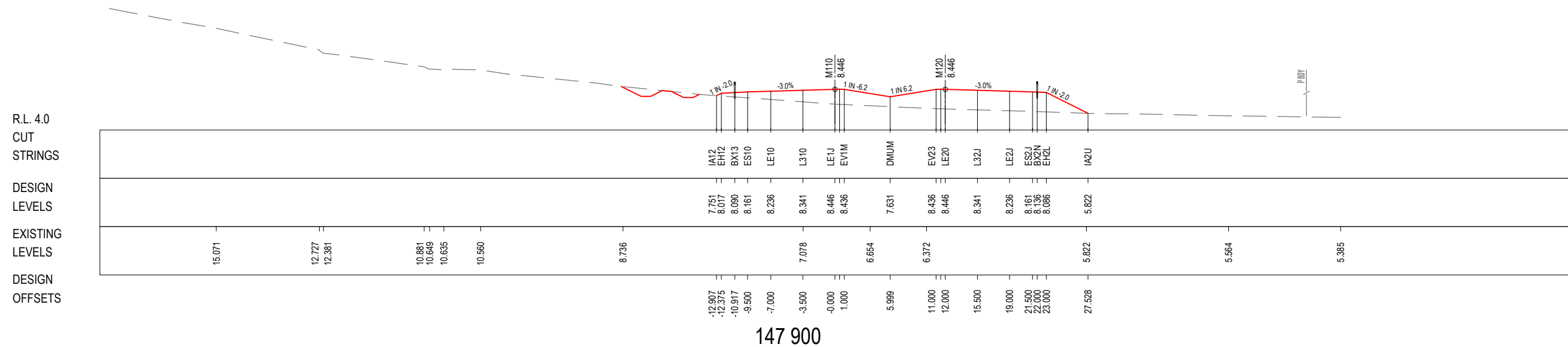
ACCEPTED FOR CONSTRUCTION

DESIGN LOT CODE D-81-RA-01		DESIGN MODEL FILE(S) USED FOR DOCUMENTATION OF THIS DRAWING W2B-SMC-D-RA-MOD-10001-E		PLOT DATE / TIME 22 February 2017 - 1:18 PM		PLOT BY Sidrak, Katrina		CLIENT BALLINA SHIRE COUNCIL HW10 - PACIFIC HIGHWAY BROADWATER TO PIMLICO PORTION D ALIGNMENT AND EARTHWORKS - SOUTH CROSS SECTION - MAIN ALIGNMENT NORTHBOUND - M110		A3
AMENDMENT / REVISION DESCRIPTION ISSUED FOR CONSTRUCTION RE-ISSUED FOR CONSTRUCTION		WVR No. APPROVAL 0214 DW 0349 DW		SCALES ON A3 SIZE DRAWING 0 5 10 15 20 25 SCALE 1:500m		DRAWINGS / DESIGN PREPARED BY SMC AUSTRALIA PTY LTD ASB 47 065 475 149 LEVEL 5 20 BERRY STREET NORTH SYDNEY NSW 2060 PH 02 9925-5555 FAX 02 9925-5566		Transport Roads & Maritime Services PREPARED FOR PACIFIC HIGHWAY OFFICE		RMS REGISTRATION No. DS2016/000619
		CO-ORDINATE SYSTEM MGA ZONE 56		HEIGHT DATUM AHD		TITLE NAME DATE DRAWN YULIYA KUZINA 22.02.17 DRG CHECK KATRINA SIDRAK 22.02.17 DESIGN GRANT REYNOLDS 22.02.17 DESIGN CHECK SUE TAYLOR 22.02.17 DESIGN MNGR ROB HUNTER 22.02.17 PROJECT MNGR DANIEL WRIGHT 22.02.17		SHEET No. RA-D-11031 PART B		ISSUE STATUS CONSTRUCTION
								EDMS No. SF2015/118045		ISSUE B

MAY BE INCOMPLETE IF COPIED
 V:\Projects\1819\CADD\W2B-SMC-D-RA-Alignment\W2B-SMC-D-RA-DRG-11032.dwg
 m ON A3 SIZE ORIGINAL



147 925



147 900

***Disclaimer:** This information is to be used only for the purpose of inspecting fixing or varying road levels in accordance with Part 3 of the Roads Act 1993. In some locations the road configuration has been refined without impacting the road level.

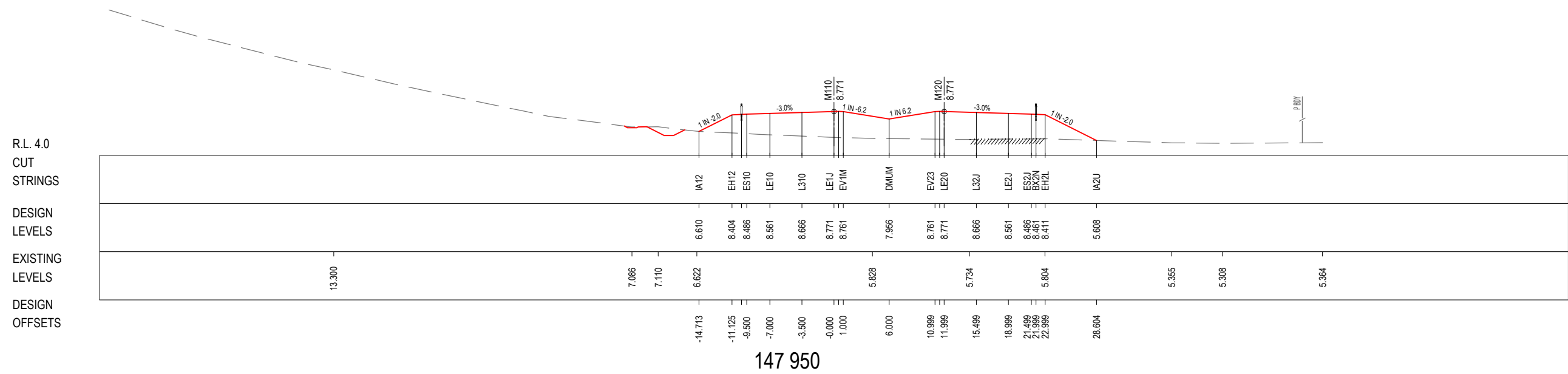
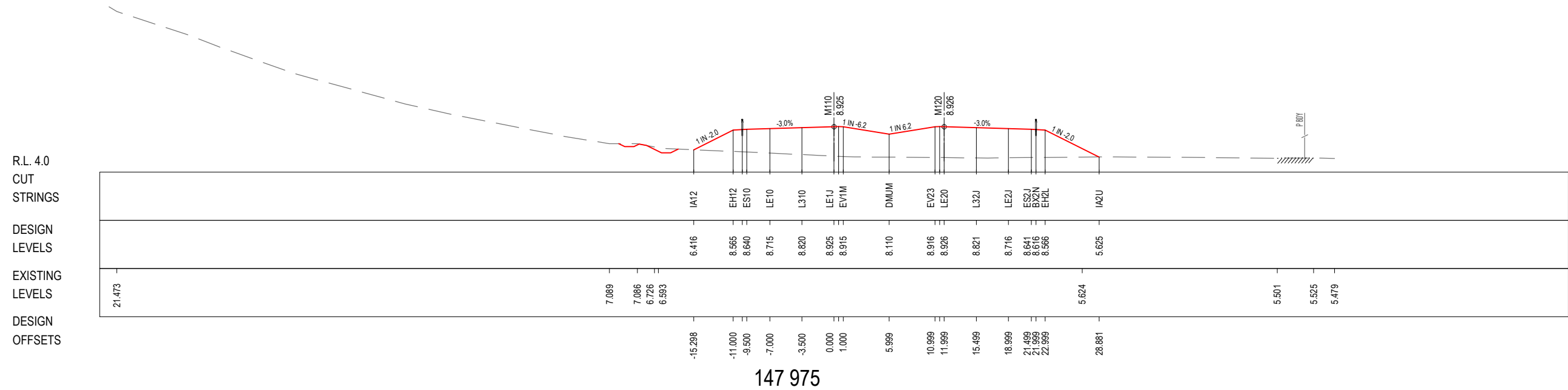
LEGEND

- PERMANENT DESIGN
- WAVE 2 WORKS BY OTHERS
- - - EXISTING
- ϕ PROPOSED UTILITY
- APPROVED PROJECT BOUNDARY

ACCEPTED FOR CONSTRUCTION

DESIGN LOT CODE D-81-RA-01		DESIGN MODEL FILE(S) USED FOR DOCUMENTATION OF THIS DRAWING W2B-SMC-D-RA-MOD-10001-E		PLOT DATE / TIME 22 February 2017 - 1:18 PM		PLOT BY Sidrak, Katrina		CLIENT BALLINA SHIRE COUNCIL HW10 - PACIFIC HIGHWAY BROADWATER TO PIMLICO PORTION D ALIGNMENT AND EARTHWORKS - SOUTH CROSS SECTION - MAIN ALIGNMENT NORTHBOUND - M110 SHEET No. 32 OF 66		A3																														
AMENDMENT / REVISION DESCRIPTION ISSUED FOR CONSTRUCTION RE-ISSUED FOR CONSTRUCTION		WVR No. APPROVAL 0214 DW 0349 DW		SCALES ON A3 SIZE DRAWING 0 5 10 15 20 25 SCALE 1:500m		DRAWINGS / DESIGN PREPARED BY SMC AUSTRALIA PTY LTD © ABN 47 065 475 149 LEVEL 5 20 BERRY STREET NORTH SYDNEY NSW 2060 PH 02 9925-5555 FAX 02 9925-5566		<table border="1" style="width: 100%; border-collapse: collapse;"> <thead> <tr> <th>TITLE</th> <th>NAME</th> <th>DATE</th> </tr> </thead> <tbody> <tr><td>DRAWN</td><td>YULIYA KUZINA</td><td>22.02.17</td></tr> <tr><td>DRG CHECK</td><td>KATRINA SIDRAK</td><td>22.02.17</td></tr> <tr><td>DESIGN</td><td>GRANT REYNOLDS</td><td>22.02.17</td></tr> <tr><td>DESIGN CHECK</td><td>SUE TAYLOR</td><td>22.02.17</td></tr> <tr><td>DESIGN MNGR</td><td>ROB HUNTER</td><td>22.02.17</td></tr> <tr><td>PROJECT MNGR</td><td>DANIEL WRIGHT</td><td>22.02.17</td></tr> </tbody> </table>		TITLE	NAME	DATE	DRAWN	YULIYA KUZINA	22.02.17	DRG CHECK	KATRINA SIDRAK	22.02.17	DESIGN	GRANT REYNOLDS	22.02.17	DESIGN CHECK	SUE TAYLOR	22.02.17	DESIGN MNGR	ROB HUNTER	22.02.17	PROJECT MNGR	DANIEL WRIGHT	22.02.17	<table border="1" style="width: 100%; border-collapse: collapse;"> <tr> <td colspan="2">PREPARED FOR PACIFIC HIGHWAY OFFICE</td> <td colspan="2">RMS REGISTRATION No. DS2016/000619</td> </tr> <tr> <td>ISSUE STATUS CONSTRUCTION</td> <td>EDMS No. SF2015/118045</td> <td>SHEET No. RA-D-11032</td> <td>ISSUE B</td> </tr> </table>		PREPARED FOR PACIFIC HIGHWAY OFFICE		RMS REGISTRATION No. DS2016/000619		ISSUE STATUS CONSTRUCTION	EDMS No. SF2015/118045	SHEET No. RA-D-11032	ISSUE B
TITLE	NAME	DATE																																						
DRAWN	YULIYA KUZINA	22.02.17																																						
DRG CHECK	KATRINA SIDRAK	22.02.17																																						
DESIGN	GRANT REYNOLDS	22.02.17																																						
DESIGN CHECK	SUE TAYLOR	22.02.17																																						
DESIGN MNGR	ROB HUNTER	22.02.17																																						
PROJECT MNGR	DANIEL WRIGHT	22.02.17																																						
PREPARED FOR PACIFIC HIGHWAY OFFICE		RMS REGISTRATION No. DS2016/000619																																						
ISSUE STATUS CONSTRUCTION	EDMS No. SF2015/118045	SHEET No. RA-D-11032	ISSUE B																																					

MAY BE INCOMPLETE IF COPIED
 V:\Vest\Projects_0\30011819\CADD\HW\GRA_Road_Alignment\W2B-SMC-D-RA-DRG-11033.dwg
 m ON A3 SIZE ORIGINAL



***Disclaimer:** This information is to be used only for the purpose of inspecting fixing or varying road levels in accordance with Part 3 of the Roads Act 1993. In some locations the road configuration has been refined without impacting the road level.

LEGEND

- PERMANENT DESIGN
- WAVE 2 WORKS BY OTHERS
- EXISTING
- ϕ PROPOSED UTILITY
- APPROVED PROJECT BOUNDARY

ACCEPTED FOR CONSTRUCTION

DESIGN LOT CODE D-81-RA-01	DESIGN MODEL FILE(S) USED FOR DOCUMENTATION OF THIS DRAWING W2B-SMC-D-RA-MOD-10001-E	PLOT DATE / TIME 22 February 2017 - 1:18 PM	PLOT BY Sidrak, Katrina	CLIENT NSW Government Transport Roads & Maritime Services	BALLINA SHIRE COUNCIL HW10 - PACIFIC HIGHWAY BROADWATER TO PIMLICO PORTION D ALIGNMENT AND EARTHWORKS - SOUTH CROSS SECTION - MAIN ALIGNMENT NORTHBOUND - M110 SHEET No. 33 OF 66																					
AMENDMENT / REVISION DESCRIPTION ISSUED FOR CONSTRUCTION RE-ISSUED FOR CONSTRUCTION	WVR No. APPROVAL 0214 DW 0349 DW	SCALES ON A3 SIZE DRAWING 	DRAWINGS / DESIGN PREPARED BY SMC AUSTRALIA PTY LTD © ABN 47 065 475 149 LEVEL 5 20 BERRY STREET NORTH SYDNEY NSW 2060 PH 02 9925-5555 FAX 02 9925-5566	<table border="1" style="width: 100%; border-collapse: collapse;"> <thead> <tr> <th>TITLE</th> <th>NAME</th> <th>DATE</th> </tr> </thead> <tbody> <tr><td>DRAWN</td><td>YULIYA KUZINA</td><td>22.02.17</td></tr> <tr><td>DRG CHECK</td><td>KATRINA SIDRAK</td><td>22.02.17</td></tr> <tr><td>DESIGN</td><td>GRANT REYNOLDS</td><td>22.02.17</td></tr> <tr><td>DESIGN CHECK</td><td>SUE TAYLOR</td><td>22.02.17</td></tr> <tr><td>DESIGN MNGR</td><td>ROB HUNTER</td><td>22.02.17</td></tr> <tr><td>PROJECT MNGR</td><td>DANIEL WRIGHT</td><td>22.02.17</td></tr> </tbody> </table>	TITLE	NAME	DATE	DRAWN	YULIYA KUZINA	22.02.17	DRG CHECK	KATRINA SIDRAK	22.02.17	DESIGN	GRANT REYNOLDS	22.02.17	DESIGN CHECK	SUE TAYLOR	22.02.17	DESIGN MNGR	ROB HUNTER	22.02.17	PROJECT MNGR	DANIEL WRIGHT	22.02.17	PREPARED FOR PACIFIC HIGHWAY OFFICE
TITLE	NAME	DATE																								
DRAWN	YULIYA KUZINA	22.02.17																								
DRG CHECK	KATRINA SIDRAK	22.02.17																								
DESIGN	GRANT REYNOLDS	22.02.17																								
DESIGN CHECK	SUE TAYLOR	22.02.17																								
DESIGN MNGR	ROB HUNTER	22.02.17																								
PROJECT MNGR	DANIEL WRIGHT	22.02.17																								
				RMS REGISTRATION No. DS2016/000619	SHEET No. RA-D-11033																					
				ISSUE STATUS CONSTRUCTION	EDMS No. SF2015/118045																					
				SHEET No. RA-D-11033	ISSUE B																					

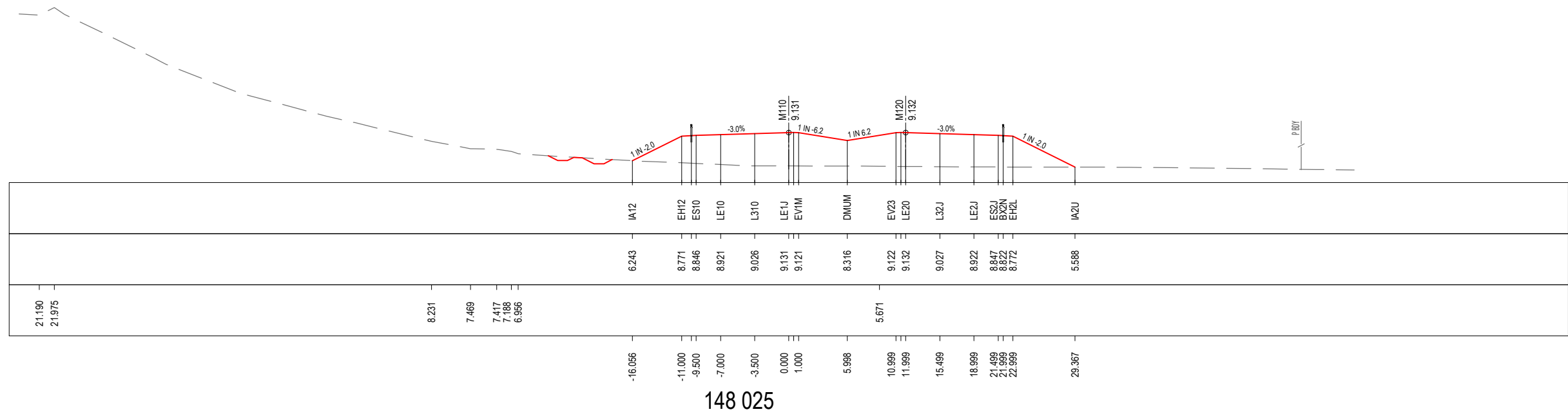
A3

PART

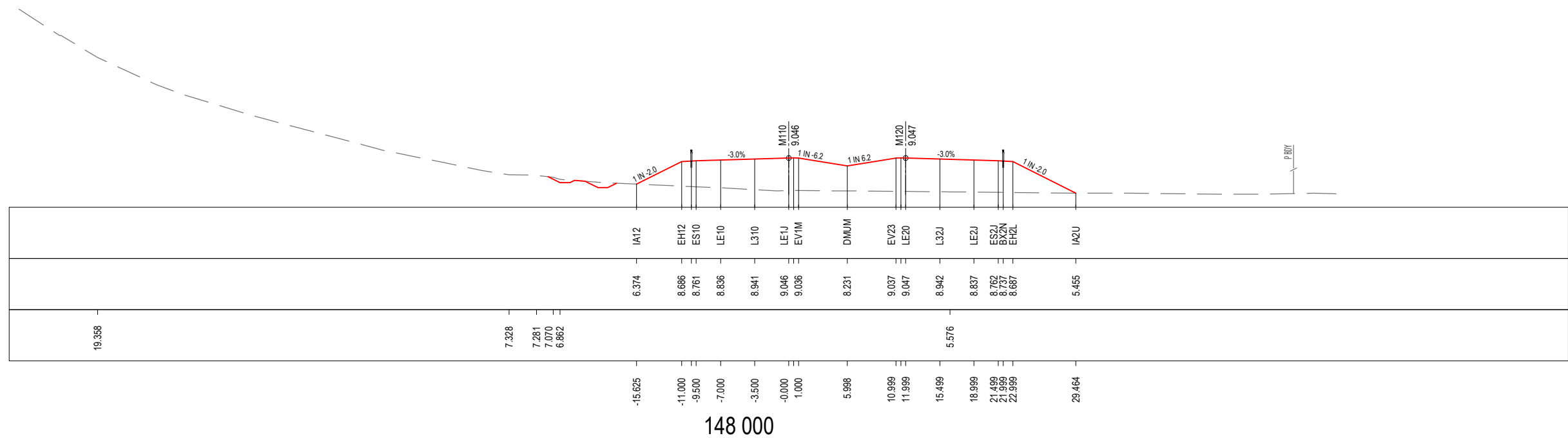
ISSUE

MAY BE INCOMPLETE IF COPIED
 m:\ON A3 SIZE ORIGINAL V:\Vest\Projects_A\30011819\CADD\H\GRA_Road_Alignment\W2B-SMC-D-RA-DRG-11034.dwg

R.L. 4.0
 CUT
 STRINGS



R.L. 4.0
 CUT
 STRINGS



***Disclaimer:** This information is to be used only for the purpose of inspecting fixing or varying road levels in accordance with Part 3 of the Roads Act 1993. In some locations the road configuration has been refined without impacting the road level.

LEGEND

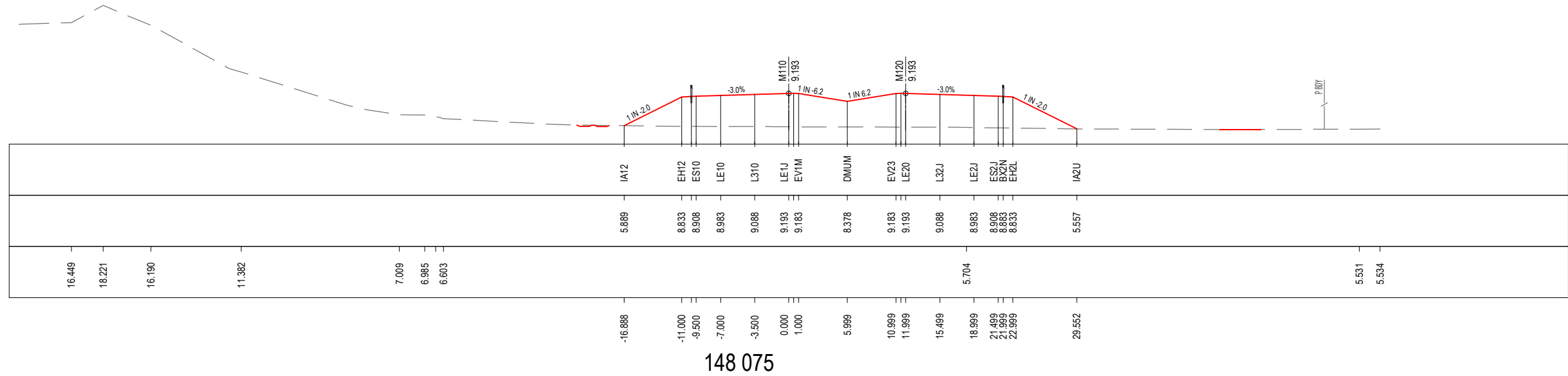
- PERMANENT DESIGN
- WAVE 2 WORKS BY OTHERS
- EXISTING
- ϕ PROPOSED UTILITY
- P.BDY APPROVED PROJECT BOUNDARY

ACCEPTED FOR CONSTRUCTION

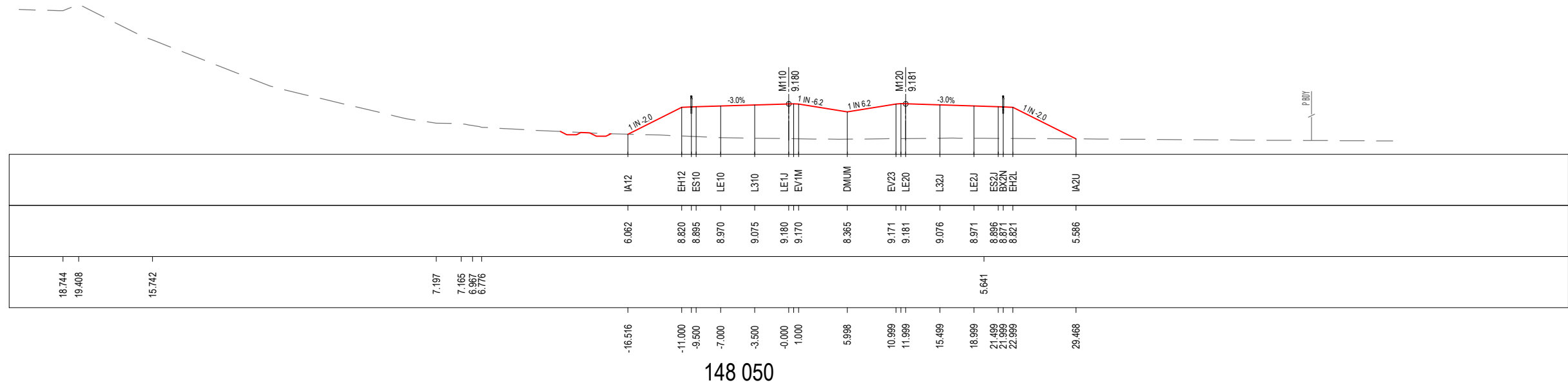
AMENDMENT / REVISION DESCRIPTION	DESIGN LOT CODE D-81-RA-01	DESIGN MODEL FILE(S) USED FOR DOCUMENTATION OF THIS DRAWING W2B-SMC-D-RA-MOD-10001-E	PLOT DATE / TIME 22 February 2017 - 1:18 PM	PLOT BY Sidrak, Katrina	CLIENT BALLINA SHIRE COUNCIL HW10 - PACIFIC HIGHWAY BROADWATER TO PIMLICO PORTION D ALIGNMENT AND EARTHWORKS - SOUTH CROSS SECTION - MAIN ALIGNMENT NORTHBOUND - M110 SHEET No. 34 OF 66	A3
ISSUED FOR CONSTRUCTION RE-ISSUED FOR CONSTRUCTION	WVR No. 0214 0349	APPROVAL DW DW	SCALES ON A3 SIZE DRAWING 0 5 10 15 20 25 SCALE 1:500m	DRAWINGS / DESIGN PREPARED BY SMC AUSTRALIA PTY LTD ABN 47 065 475 149 LEVEL 5 20 BERRY STREET NORTH SYDNEY NSW 2060 PH 02 9925-5555 FAX 02 9925-5566	 Transport Roads & Maritime Services	
					PREPARED FOR PACIFIC HIGHWAY OFFICE	
					RMS REGISTRATION No. DS2016/000619	PART
					ISSUE STATUS CONSTRUCTION	EDMS No. SF2015/118045
					SHEET No. RA-D-11034	ISSUE B

MAY BE INCOMPLETE IF COPIED
 V:\1\Projects_1819\CADD\W2B_RA_Road_Alignment\W2B-SMC-D-RA-DRG-11035.dwg
 m ON A3 SIZE ORIGINAL

R.L. 4.0
 CUT
 STRINGS
 DESIGN
 LEVELS
 EXISTING
 LEVELS
 DESIGN
 OFFSETS



R.L. 4.0
 CUT
 STRINGS
 DESIGN
 LEVELS
 EXISTING
 LEVELS
 DESIGN
 OFFSETS



***Disclaimer:** This information is to be used only for the purpose of inspecting fixing or varying road levels in accordance with Part 3 of the Roads Act 1993. In some locations the road configuration has been refined without impacting the road level.

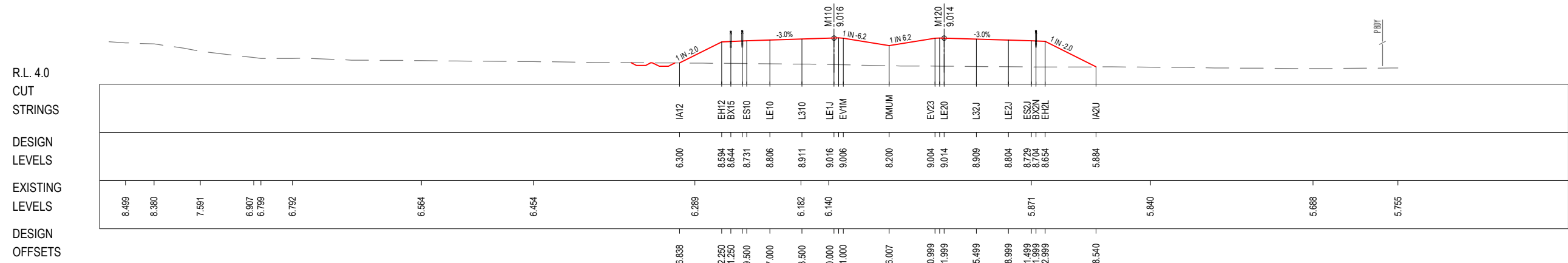
LEGEND

- PERMANENT DESIGN
- WAVE 2 WORKS BY OTHERS
- - - - EXISTING
- ϕ PROPOSED UTILITY
- P.BDY APPROVED PROJECT BOUNDARY

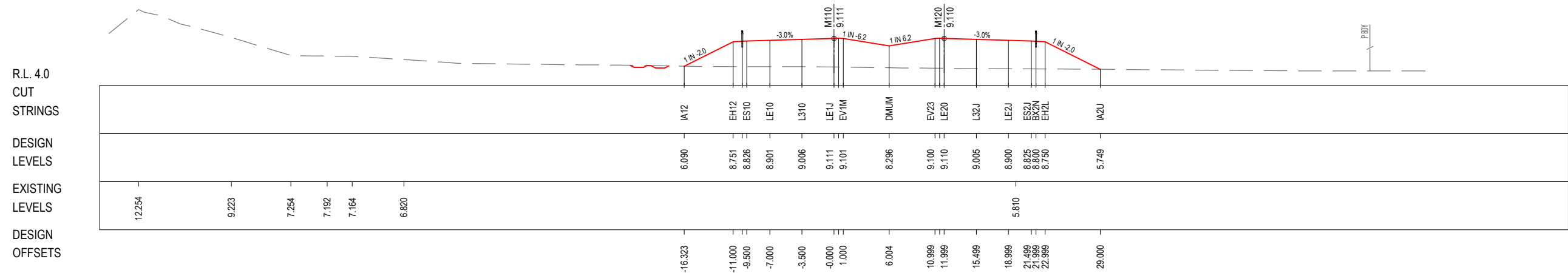
ACCEPTED FOR CONSTRUCTION

DESIGN LOT CODE D-81-RA-01		DESIGN MODEL FILE(S) USED FOR DOCUMENTATION OF THIS DRAWING W2B-SMC-D-RA-MOD-10001-E		PLOT DATE / TIME 22 February 2017 - 1:18 PM		PLOT BY Sidrak, Katrina		CLIENT NSW GOVERNMENT Transport Roads & Maritime Services		BALLINA SHIRE COUNCIL HW10 - PACIFIC HIGHWAY BROADWATER TO PIMLICO PORTION D ALIGNMENT AND EARTHWORKS - SOUTH CROSS SECTION - MAIN ALIGNMENT NORTHBOUND - M110 SHEET No. 35 OF 66		A3	
AMENDMENT / REVISION DESCRIPTION ISSUED FOR CONSTRUCTION RE-ISSUED FOR CONSTRUCTION		WVR No. APPROVAL 0214 DW 0349 DW		SCALES ON A3 SIZE DRAWING 0 5 10 15 20 25 SCALE 1:500m		DRAWINGS / DESIGN PREPARED BY SMC AUSTRALIA PTY LTD © ABN 47 065 475 149 LEVEL 5 20 BERRY STREET NORTH SYDNEY NSW 2060 PH 02 9925-5555 FAX 02 9925-5566		TITLE NAME DATE DRAWN YULIYA KUZINA 22.02.17 DRG CHECK KATRINA SIDRAK 22.02.17 DESIGN GRANT REYNOLDS 22.02.17 DESIGN CHECK SUE TAYLOR 22.02.17 DESIGN MNGR ROB HUNTER 22.02.17 PROJECT MNGR DANIEL WRIGHT 22.02.17		PREPARED FOR PACIFIC HIGHWAY OFFICE		RMS REGISTRATION No. DS2016/000619	
		CO-ORDINATE SYSTEM MGA ZONE 56		HEIGHT DATUM AHD				ISSUE STATUS CONSTRUCTION		EDMS No. SF2015/118045		SHEET No. RA-D-11035	ISSUE B

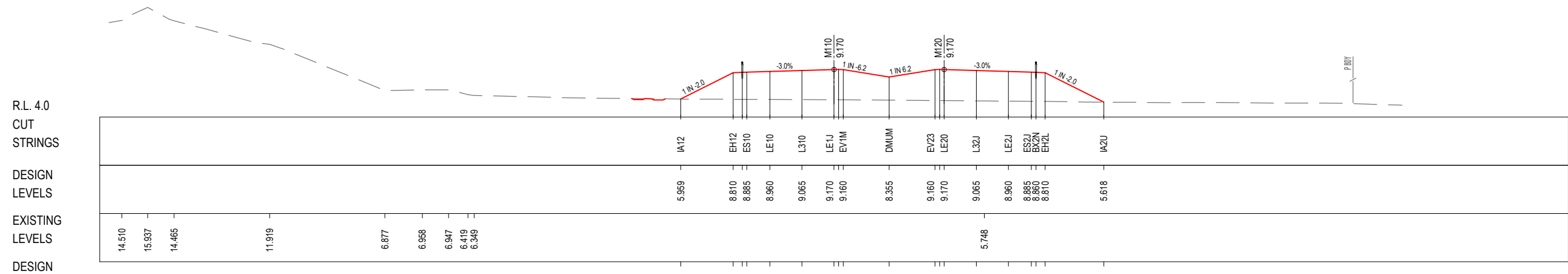
MAY BE INCOMPLETE IF COPIED
 V:_Vault\Projects_A\30011819\CADD\W\GRA_Road_Alignment\W2B-SMC-D-RA-DRG-11036.dwg
 m:\ON A3 SIZE ORIGINAL



148 150



148 125



148 100

***Disclaimer:** This information is to be used only for the purpose of inspecting fixing or varying road levels in accordance with Part 3 of the Roads Act 1993. In some locations the road configuration has been refined without impacting the road level.

LEGEND
 ——— PERMANENT DESIGN
 - - - - - EXISTING
 ——— WAVE 2 WORKS BY OTHERS
 † PROPOSED UTILITY
 ——— APPROVED PROJECT BOUNDARY

ACCEPTED FOR CONSTRUCTION

DESIGN LOT CODE D-81-RA-01		DESIGN MODEL FILE(S) USED FOR DOCUMENTATION OF THIS DRAWING W2B-SMC-D-RA-MOD-10001-E		PLOT DATE / TIME 22 February 2017 - 1:18 PM		PLOT BY Sidrak, Katrina		CLIENT BALLINA SHIRE COUNCIL HW10 - PACIFIC HIGHWAY BROADWATER TO PIMLICO PORTION D ALIGNMENT AND EARTHWORKS - SOUTH CROSS SECTION - MAIN ALIGNMENT NORTHBOUND - M110		SHEET No. 36 OF 66	
AMENDMENT / REVISION DESCRIPTION ISSUED FOR CONSTRUCTION RE-ISSUED FOR CONSTRUCTION		WVR No. APPROVAL 0214 DW 0349 DW		SCALES ON A3 SIZE DRAWING 0 5 10 15 20 25 SCALE 1:500m		DRAWINGS / DESIGN PREPARED BY SMCA AUSTRALIA PTY LTD © ASN 47 065 475 149 LEVEL 5 20 BERRY STREET NORTH SYDNEY NSW 2060 PH 02 9925-5555 FAX 02 9925-5566		TITLE NAME DATE DRAWN YULIYA KUZINA 22.02.17 DRG CHECK KATRINA SIDRAK 22.02.17 DESIGN GRANT REYNOLDS 22.02.17 DESIGN CHECK SUE TAYLOR 22.02.17 DESIGN MNGR ROB HUNTER 22.02.17 PROJECT MNGR DANIEL WRIGHT 22.02.17		PREPARED FOR PACIFIC HIGHWAY OFFICE	
		CO-ORDINATE SYSTEM MGA ZONE 56		HEIGHT DATUM AHD				RMS REGISTRATION No. DS2016/000619		PART ISSUE STATUS CONSTRUCTION	
								EDMS No. SF2015/118045		SHEET No. RA-D-11036	


A3

PART

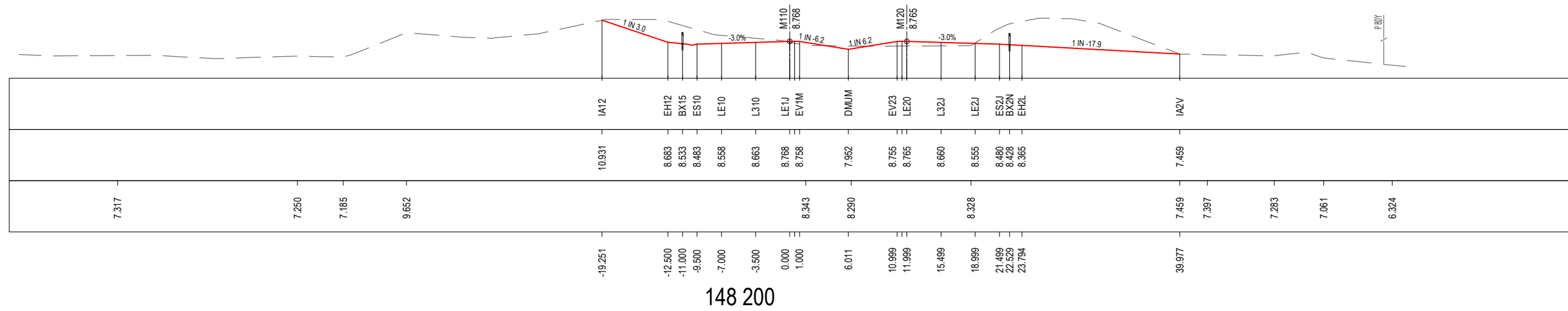
B

MAY BE INCOMPLETE IF COPIED
 V:\Projects\1819\CADD\W2B-SMC-D-RA-DRG-11037.dwg
 m:\A3 SIZE ORIGINAL


R.L. 4.0
 CUT
 STRINGS
 DESIGN
 LEVELS
 EXISTING
 LEVELS
 DESIGN
 OFFSETS



R.L. 5.0
 CUT
 STRINGS
 DESIGN
 LEVELS
 EXISTING
 LEVELS
 DESIGN
 OFFSETS



R.L. 4.0
 CUT
 STRINGS
 DESIGN
 LEVELS
 EXISTING
 LEVELS
 DESIGN
 OFFSETS



***Disclaimer:** This information is to be used only for the purpose of inspecting fixing or varying road levels in accordance with Part 3 of the Roads Act 1993. In some locations the road configuration has been refined without impacting the road level.

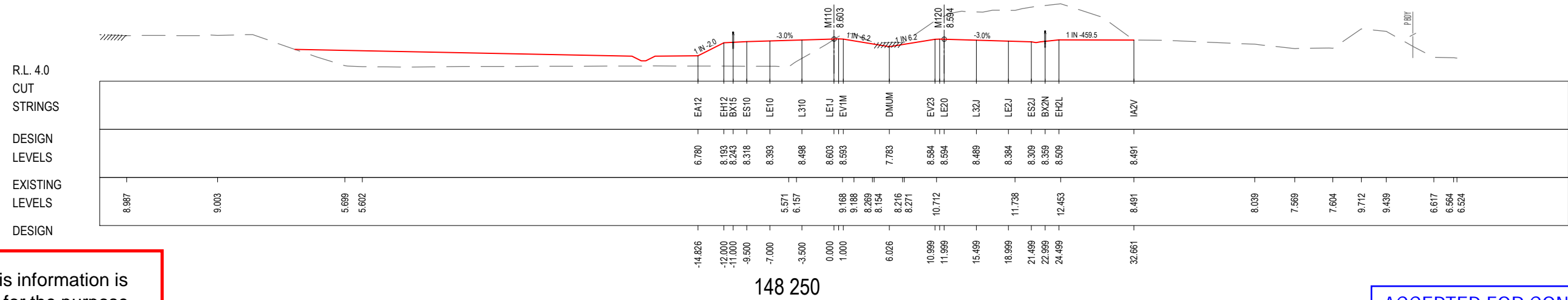
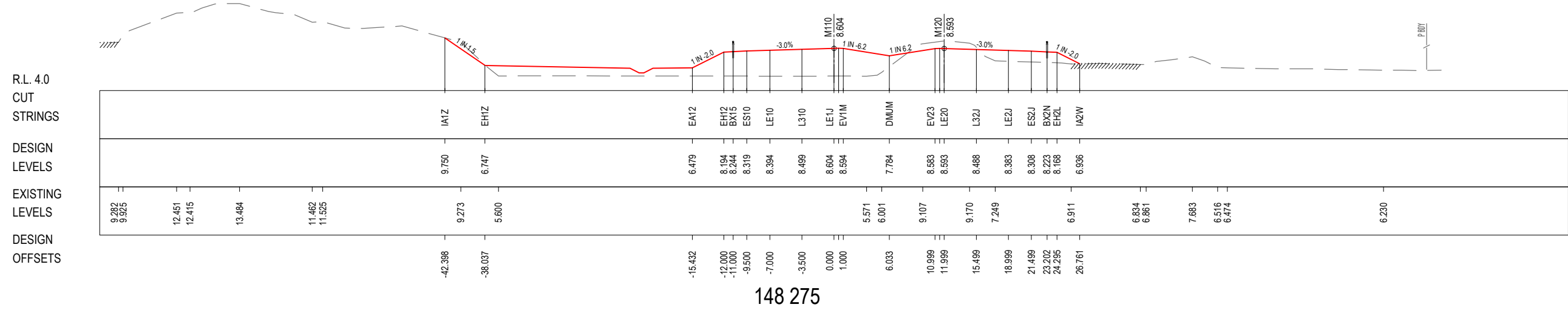

LEGEND

- PERMANENT DESIGN
- WAVE 2 WORKS BY OTHERS
- - - EXISTING
- - - PROPOSED UTILITY
- APPROVED PROJECT BOUNDARY

ACCEPTED FOR CONSTRUCTION

DESIGN LOT CODE D-81-RA-01	DESIGN MODEL FILE(S) USED FOR DOCUMENTATION OF THIS DRAWING W2B-SMC-D-RA-MOD-10001-E	PLOT DATE / TIME 22 February 2017 - 1:19 PM	PLOT BY Sidrak, Katrina	CLIENT NSW Transport ROADS & MARITIME Services	A3																							
AMENDMENT / REVISION DESCRIPTION ISSUED FOR CONSTRUCTION RE-ISSUED FOR CONSTRUCTION	WVR No. APPROVAL 0214 DW 0349 DW	SCALES ON A3 SIZE DRAWING 	DRAWINGS / DESIGN PREPARED BY SUE TAYLOR LEVEL 5 20 BERRY STREET NORTH SYDNEY NSW 2060 PH 02 9925-5555 FAX 02 9925-5566	<table border="1" style="width: 100%; border-collapse: collapse;"> <tr> <th>TITLE</th> <th>NAME</th> <th>DATE</th> </tr> <tr> <td>DRAWN</td> <td>YULIYA KUZINA</td> <td>22.02.17</td> </tr> <tr> <td>DRG CHECK</td> <td>KATRINA SIDRAK</td> <td>22.02.17</td> </tr> <tr> <td>DESIGN</td> <td>GRANT REYNOLDS</td> <td>22.02.17</td> </tr> <tr> <td>DESIGN CHECK</td> <td>SUE TAYLOR</td> <td>22.02.17</td> </tr> <tr> <td>DESIGN MNGR</td> <td>ROB HUNTER</td> <td>22.02.17</td> </tr> <tr> <td>PROJECT MNGR</td> <td>DANIEL WRIGHT</td> <td>22.02.17</td> </tr> </table>	TITLE	NAME	DATE	DRAWN	YULIYA KUZINA	22.02.17	DRG CHECK	KATRINA SIDRAK	22.02.17	DESIGN	GRANT REYNOLDS	22.02.17	DESIGN CHECK	SUE TAYLOR	22.02.17	DESIGN MNGR	ROB HUNTER	22.02.17	PROJECT MNGR	DANIEL WRIGHT	22.02.17	PREPARED FOR PACIFIC HIGHWAY OFFICE	BALLINA SHIRE COUNCIL HW10 - PACIFIC HIGHWAY BROADWATER TO PIMLICO PORTION D ALIGNMENT AND EARTHWORKS - SOUTH CROSS SECTION - MAIN ALIGNMENT NORTHBOUND - M110 SHEET No. 37 OF 66 RMS REGISTRATION No. DS2016/000619 ISSUE STATUS CONSTRUCTION	PART B
TITLE	NAME	DATE																										
DRAWN	YULIYA KUZINA	22.02.17																										
DRG CHECK	KATRINA SIDRAK	22.02.17																										
DESIGN	GRANT REYNOLDS	22.02.17																										
DESIGN CHECK	SUE TAYLOR	22.02.17																										
DESIGN MNGR	ROB HUNTER	22.02.17																										
PROJECT MNGR	DANIEL WRIGHT	22.02.17																										
				EDMS No. SF2015/118045 SHEET No. RA-D-11037	ISSUE B																							

MAY BE INCOMPLETE IF COPIED
 V:_Year\Projects_1819\CADD\W2B-SMC-D-RA-Alignment\W2B-SMC-D-RA-DRG-11038.dwg
 m ON A3 SIZE ORIGINAL



***Disclaimer:** This information is to be used only for the purpose of inspecting fixing or varying road levels in accordance with Part 3 of the Roads Act 1993. In some locations the road configuration has been refined without impacting the road level.

LEGEND

- PERMANENT DESIGN
- WAVE 2 WORKS BY OTHERS
- EXISTING
- PROPOSED UTILITY
- APPROVED PROJECT BOUNDARY

ACCEPTED FOR CONSTRUCTION

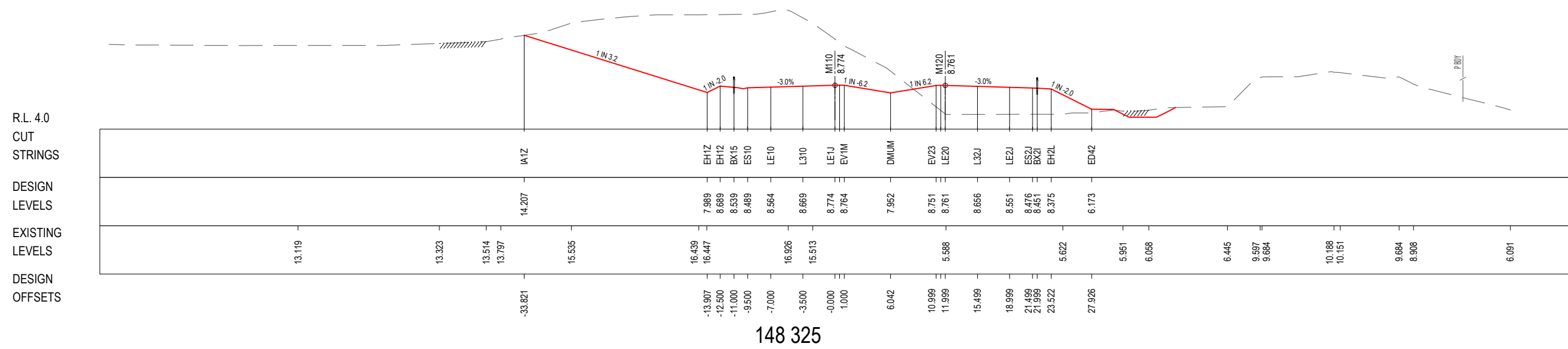
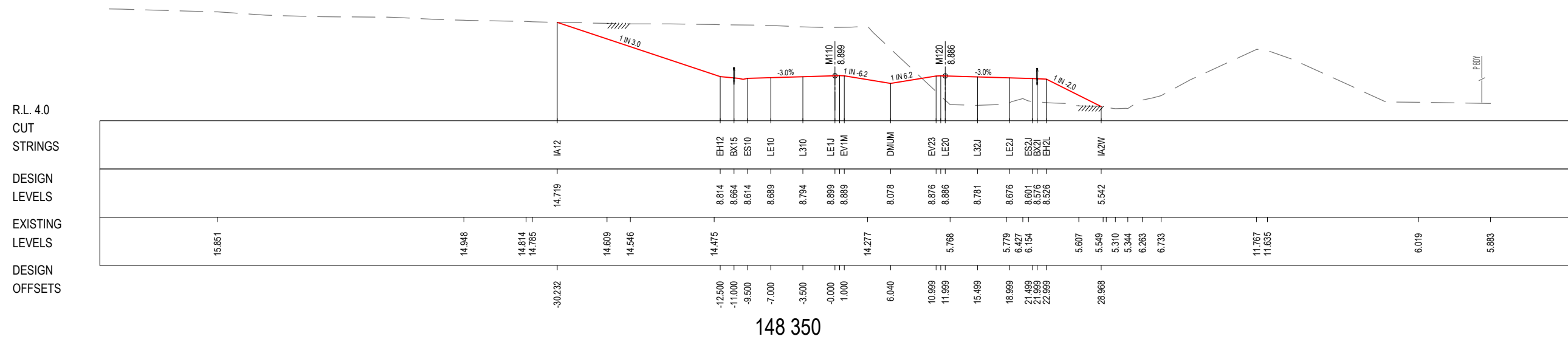
DESIGN LOT CODE D-81-RA-01		DESIGN MODEL FILE(S) USED FOR DOCUMENTATION OF THIS DRAWING W2B-SMC-D-RA-MOD-10001-E		PLOT DATE / TIME 22 February 2017 - 1:19 PM		PLOT BY Sidrak, Katrina		CLIENT NSW Transport Roads & Maritime Services		BALLINA SHIRE COUNCIL HW10 - PACIFIC HIGHWAY BROADWATER TO PIMLICO PORTION D ALIGNMENT AND EARTHWORKS - SOUTH CROSS SECTION - MAIN ALIGNMENT NORTHBOUND - M110 SHEET No. 38 OF 66	
AMENDMENT / REVISION DESCRIPTION		SCALES ON A3 SIZE DRAWING		DRAWINGS / DESIGN PREPARED BY		TITLE		PREPARED FOR PACIFIC HIGHWAY OFFICE		RMS REGISTRATION No. DS2016/000619	
ISSUED FOR CONSTRUCTION		0 5 10 15 20 25 SCALE 1:500m		 SMC AUSTRALIA PTY LTD ABN 47 065 475 149 LEVEL 5 20 BERRY STREET NORTH SYDNEY NSW 2060 PH 02 9925-5555 FAX 02 9925-5566		DRAWN YULIYA KUZINA 22.02.17		DESIGN		ISSUE STATUS CONSTRUCTION	
RE-ISSUED FOR CONSTRUCTION		CO-ORDINATE SYSTEM MGA ZONE 56				HEIGHT DATUM AHD		DRG CHECK KATRINA SIDRAK 22.02.17		DESIGN CHECK GRANT REYNOLDS 22.02.17	
						DESIGN CHECK SUE TAYLOR 22.02.17		DESIGN MNGR ROB HUNTER 22.02.17		SHEET No. RA-D-11038	
						PROJECT MNGR DANIEL WRIGHT 22.02.17				ISSUE B	

A3

PART

B

MAY BE INCOMPLETE IF COPIED
 V:\Projects\1819\CADD\H\GRA_Road_Alignment\W2B-SMC-D-RA-DRG-11039.dwg
 m ON A3 SIZE ORIGINAL



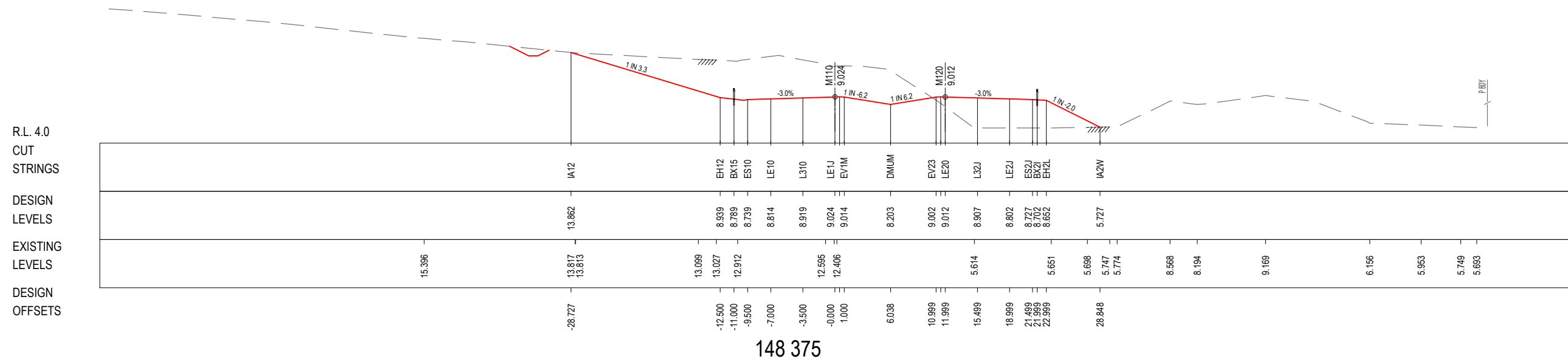
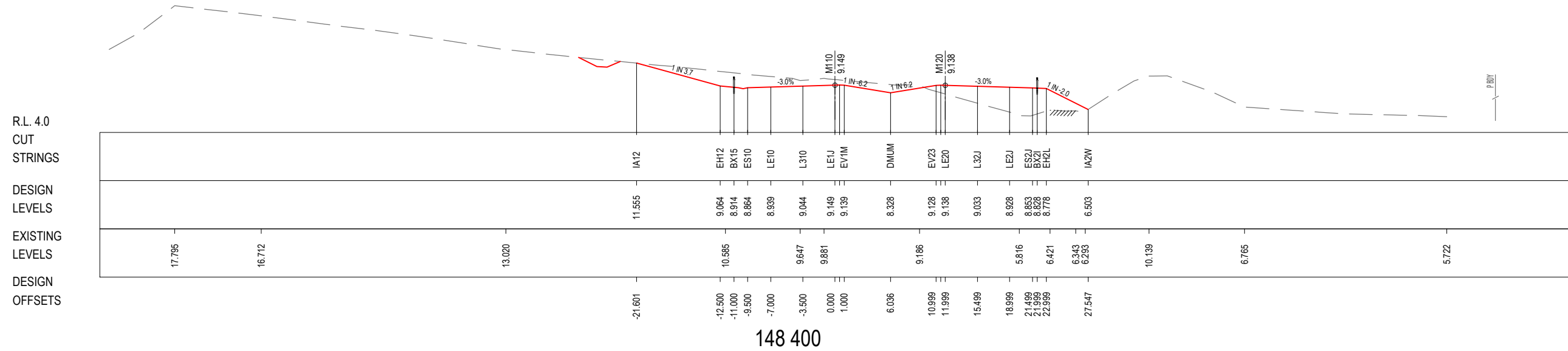
***Disclaimer:** This information is to be used only for the purpose of inspecting fixing or varying road levels in accordance with Part 3 of the Roads Act 1993. In some locations the road configuration has been refined without impacting the road level.

LEGEND
 ——— PERMANENT DESIGN
 - - - - - EXISTING
 ——— WAVE 2 WORKS BY OTHERS
 ——— PROPOSED UTILITY
 P.B.D.Y. APPROVED PROJECT BOUNDARY

ACCEPTED FOR CONSTRUCTION

DESIGN LOT CODE D-81-RA-01		DESIGN MODEL FILE(S) USED FOR DOCUMENTATION OF THIS DRAWING W2B-SMC-D-RA-MOD-10001-E		PLOT DATE / TIME 22 February 2017 - 1:19 PM		PLOT BY Sidrak, Katrina		CLIENT BALLINA SHIRE COUNCIL HW10 - PACIFIC HIGHWAY BROADWATER TO PIMLICO PORTION D ALIGNMENT AND EARTHWORKS - SOUTH CROSS SECTION - MAIN ALIGNMENT NORTHBOUND - M110 SHEET No. 39 OF 66		A3
AMENDMENT / REVISION DESCRIPTION ISSUED FOR CONSTRUCTION RE-ISSUED FOR CONSTRUCTION		WVR No. APPROVAL 0214 DW 0349 DW		DRAWINGS / DESIGN PREPARED BY SMCA AUSTRALIA PTY LTD © ABN 47 065 475 149 LEVEL 5 20 BERRY STREET NORTH SYDNEY NSW 2060 PH 02 9925-5555 FAX 02 9925-5566		TITLE NAME DATE DRAWN YULIYA KUZINA 22.02.17 DRG CHECK KATRINA SIDRAK 22.02.17 DESIGN GRANT REYNOLDS 22.02.17 DESIGN CHECK SUE TAYLOR 22.02.17 DESIGN MNGR ROB HUNTER 22.02.17 PROJECT MNGR DANIEL WRIGHT 22.02.17		PREPARED FOR PACIFIC HIGHWAY OFFICE		RMS REGISTRATION No. DS2016/000619
CO-ORDINATE SYSTEM MGA ZONE 56		HEIGHT DATUM AHD		SCALE ON A3 SIZE DRAWING SCALE 1:500m		EDMS No. SF2015/118045		SHEET No. RA-D-11039		ISSUE CONSTRUCTION

MAY BE INCOMPLETE IF COPIED
 V:\Projects\1819\CADD\W2B_SMC-D-RA-Mod-10001-E.dwg



***Disclaimer:** This information is to be used only for the purpose of inspecting fixing or varying road levels in accordance with Part 3 of the Roads Act 1993. In some locations the road configuration has been refined without impacting the road level.

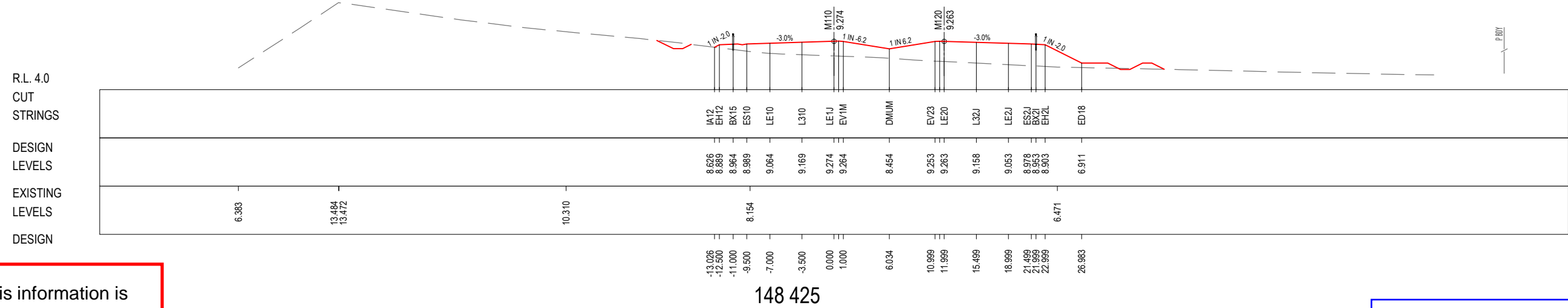
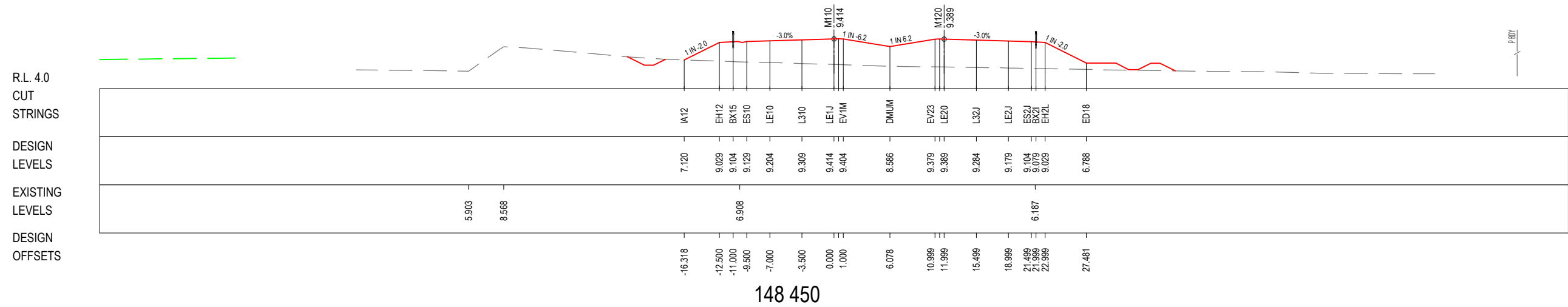

LEGEND

- PERMANENT DESIGN
- WAVE 2 WORKS BY OTHERS
- EXISTING
- ϕ PROPOSED UTILITY
- APPROVED PROJECT BOUNDARY

ACCEPTED FOR CONSTRUCTION

DESIGN LOT CODE D-81-RA-01		DESIGN MODEL FILE(S) USED FOR DOCUMENTATION OF THIS DRAWING W2B-SMC-D-RA-MOD-10001-E		PLOT DATE / TIME 22 February 2017 - 1:19 PM		PLOT BY Sidrak, Katrina		CLIENT NSW Government Transport Roads & Maritime Services		BALLINA SHIRE COUNCIL HW10 - PACIFIC HIGHWAY BROADWATER TO PIMLICO PORTION D ALIGNMENT AND EARTHWORKS - SOUTH CROSS SECTION - MAIN ALIGNMENT NORTHBOUND - M110 SHEET No.40 OF 66		A3	
AMENDMENT / REVISION DESCRIPTION ISSUED FOR CONSTRUCTION RE-ISSUED FOR CONSTRUCTION		WVR No. APPROVAL 0214 DW 0349 DW		SCALES ON A3 SIZE DRAWING 0 5 10 15 20 25 SCALE 1:500m		DRAWINGS / DESIGN PREPARED BY SMC AUSTRALIA PTY LTD © ASN 47 065 475 149 LEVEL 5 20 BERRY STREET NORTH SYDNEY NSW 2060 PH 02 9925-5555 FAX 02 9925-5566		TITLE NAME DATE DRAWN YULIYA KUZINA 22.02.17 DRG CHECK KATRINA SIDRAK 22.02.17 DESIGN GRANT REYNOLDS 22.02.17 DESIGN CHECK SUE TAYLOR 22.02.17 DESIGN MNGR ROB HUNTER 22.02.17 PROJECT MNGR DANIEL WRIGHT 22.02.17		PREPARED FOR PACIFIC HIGHWAY OFFICE		RMS REGISTRATION No. DS2016/000619	PART
		CO-ORDINATE SYSTEM MGA ZONE 56		HEIGHT DATUM AHD				ISSUE STATUS CONSTRUCTION		EDMS No. SF2015/118045		SHEET No. RA-D-11040	ISSUE B

MAY BE INCOMPLETE IF COPIED
 V:_Vault\Projects_0\30011819\CADD\HW\GRA_Road_Alignment\W2B-SMC-D-RA-DRG-11041.dwg
 m ON A3 SIZE ORIGINAL



***Disclaimer:** This information is to be used only for the purpose of inspecting fixing or varying road levels in accordance with Part 3 of the Roads Act 1993. In some locations the road configuration has been refined without impacting the road level.

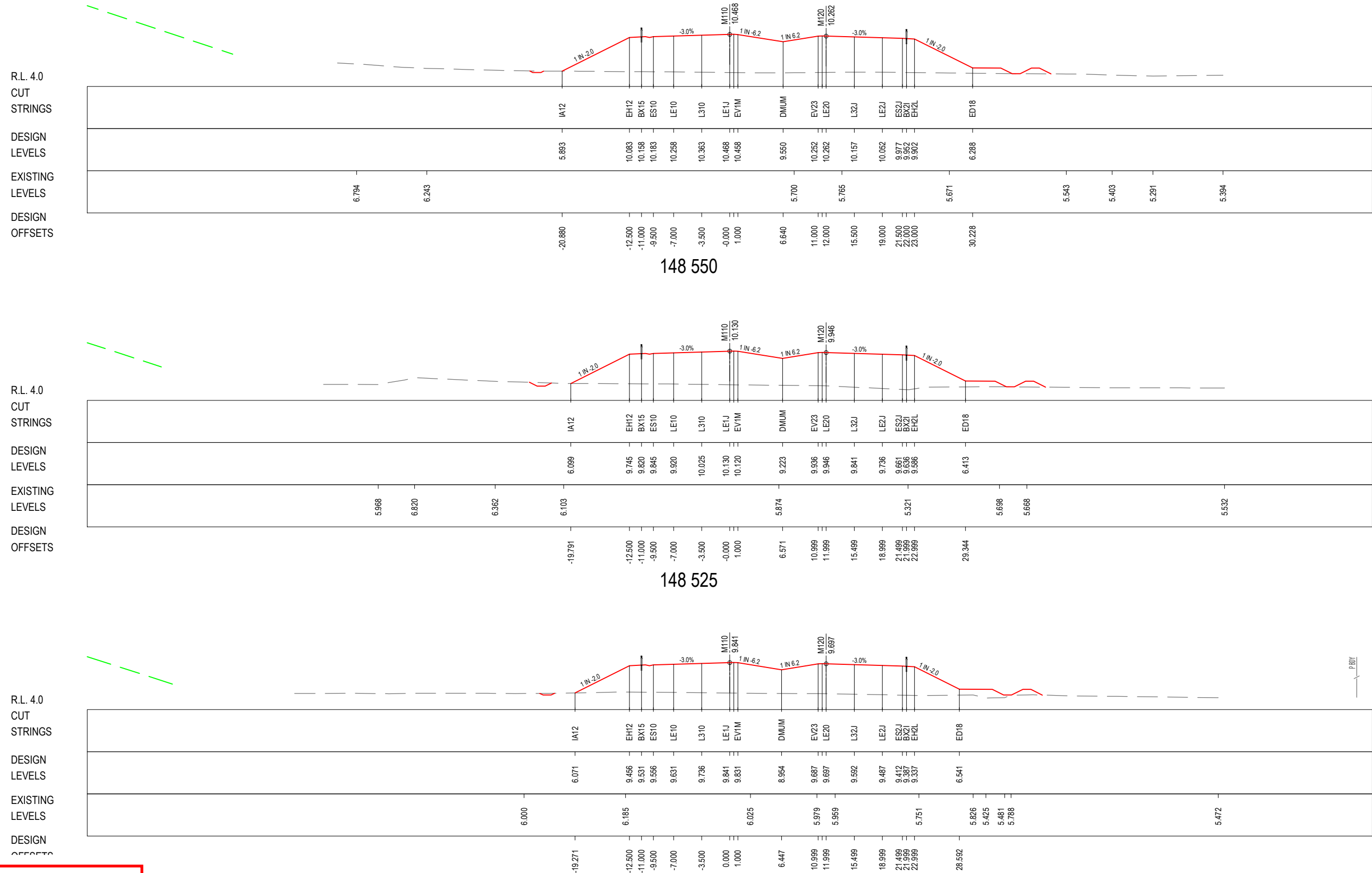
LEGEND

- PERMANENT DESIGN
- WAVE 2 WORKS BY OTHERS
- - - EXISTING
- ϕ PROPOSED UTILITY
- APPROVED PROJECT BOUNDARY

ACCEPTED FOR CONSTRUCTION

DESIGN LOT CODE D-81-RA-01		DESIGN MODEL FILE(S) USED FOR DOCUMENTATION OF THIS DRAWING W2B-SMC-D-RA-MOD-10001-E		PLOT DATE / TIME 22 February 2017 - 1:19 PM		PLOT BY Sidrak, Katrina		CLIENT Transport Roads & Maritime Services		BALLINA SHIRE COUNCIL HW10 - PACIFIC HIGHWAY BROADWATER TO PIMLICO PORTION D ALIGNMENT AND EARTHWORKS - SOUTH CROSS SECTION - MAIN ALIGNMENT NORTHBOUND - M110 SHEET No. 41 OF 66		A3
AMENDMENT / REVISION DESCRIPTION		SCALES ON A3 SIZE DRAWING		 SMC AUSTRALIA PTY LTD ABN 47 065 475 149 LEVEL 5 20 BERRY STREET NORTH SYDNEY NSW 2060 PH 02 9925-5555 FAX 02 9925-5566		TITLE		PREPARED FOR PACIFIC HIGHWAY OFFICE		RMS REGISTRATION No. DS2016/000619		PART
ISSUED FOR CONSTRUCTION		SCALE 1:500m				DRAWN		SUE TAYLOR		ISSUE STATUS		
RE-ISSUED FOR CONSTRUCTION				DESIGN		GRANT REYNOLDS		CONSTRUCTION		B		
WVR No. 0214		CO-ORDINATE SYSTEM		DESIGN CHECK		SUE TAYLOR		EDMS No. SF2015/118045		SHEET No. RA-D-11041		
APPROVAL DW		MGA ZONE 56		DESIGN MNGR		ROB HUNTER		PROJECT MNGR		DANIEL WRIGHT		
DW		HEIGHT DATUM		PROJECT MNGR		DANIEL WRIGHT						
		AHD										

MAY BE INCOMPLETE IF COPIED
 V:_YearlyProjects_0130011819\CADD\HW10\RA_Road_Alignment\W2B-SMC-D-RA-DRG-11042.dwg



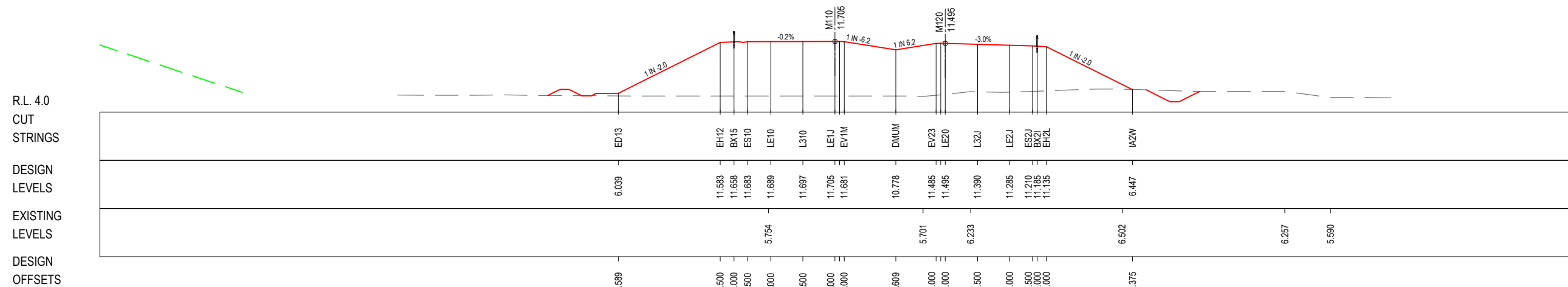
***Disclaimer:** This information is to be used only for the purpose of inspecting fixing or varying road levels in accordance with Part 3 of the Roads Act 1993. In some locations the road configuration has been refined without impacting the road level.

LEGEND
 ——— PERMANENT DESIGN
 - - - - - EXISTING
 ——— WAVE 2 WORKS BY OTHERS
 † PROPOSED UTILITY
 ——— APPROVED PROJECT BOUNDARY


ACCEPTED FOR CONSTRUCTION

DESIGN LOT CODE D-81-RA-01	DESIGN MODEL FILE(S) USED FOR DOCUMENTATION OF THIS DRAWING W2B-SMC-D-RA-MOD-10001-E	PLOT DATE / TIME 22 February 2017 - 1:20 PM	PLOT BY Sidrak, Katrina	CLIENT BALLINA SHIRE COUNCIL HW10 - PACIFIC HIGHWAY BROADWATER TO PIMLICO PORTION D ALIGNMENT AND EARTHWORKS - SOUTH CROSS SECTION - MAIN ALIGNMENT NORTHBOUND - M110	A3
AMENDMENT / REVISION DESCRIPTION ISSUED FOR CONSTRUCTION RE-ISSUED FOR CONSTRUCTION	WVR No. APPROVAL 0214 DW 0349 DW	SCALES ON A3 SIZE DRAWING 0 5 10 15 20 25 SCALE 1:500m	DRAWINGS / DESIGN PREPARED BY SMCEC SMC AUSTRALIA PTY LTD ABN 47 065 475 149 LEVEL 5 20 BERRY STREET NORTH SYDNEY NSW 2060 PH 02 9925-5555 FAX 02 9925-5566	TITLE NAME DATE DRAWN YULIYA KUZINA 22.02.17 DRG CHECK KATRINA SIDRAK 22.02.17 DESIGN GRANT REYNOLDS 22.02.17 DESIGN CHECK SUE TAYLOR 22.02.17 DESIGN MNGR ROB HUNTER 22.02.17 PROJECT MNGR DANIEL WRIGHT 22.02.17	PREPARED FOR PACIFIC HIGHWAY OFFICE
CO-ORDINATE SYSTEM MGA ZONE 56				HEIGHT DATUM AHD	RMS REGISTRATION No. DS2016/000619
				ISSUE STATUS CONSTRUCTION	EDMS No. SF2015/118045
				SHEET No. RA-D-11042	PART ISSUE B

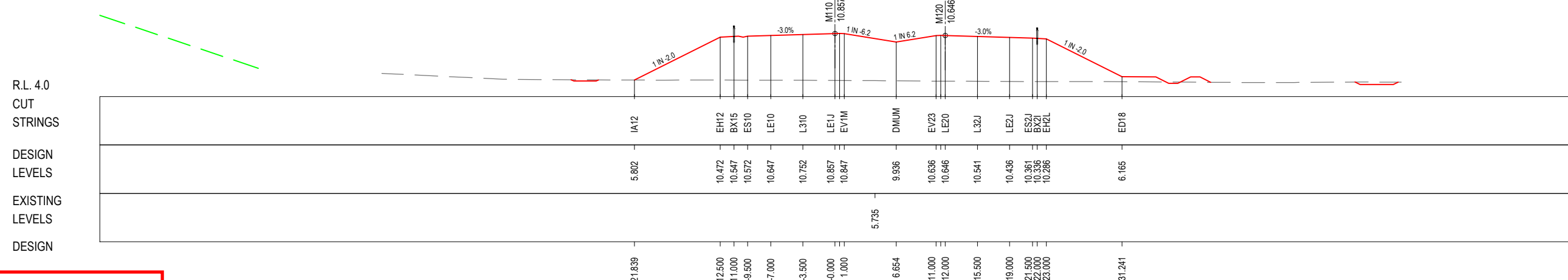
MAY BE INCOMPLETE IF COPIED
 V:_Vault\Projects_A\30011819\CADD\HW\RA_Road_Alignment\W2B-SMC-D-RA-DRG-11043.dwg
 m:\ON A3 SIZE ORIGINAL



148 625



148 600



148 575

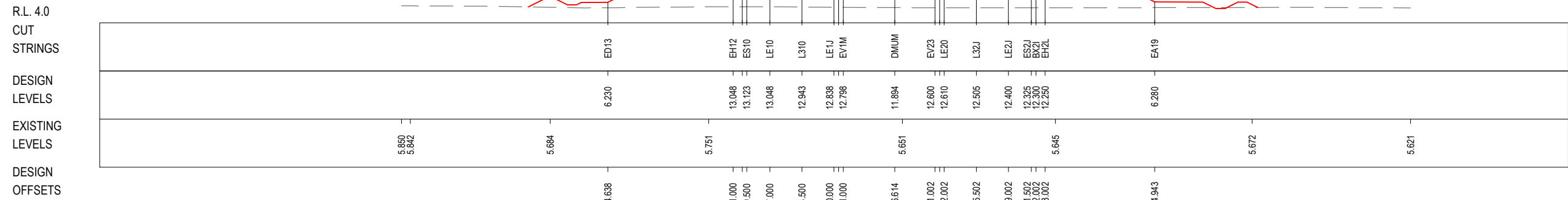
***Disclaimer:** This information is to be used only for the purpose of inspecting fixing or varying road levels in accordance with Part 3 of the Roads Act 1993. In some locations the road configuration has been refined without impacting the road level.

LEGEND
 ——— PERMANENT DESIGN
 - - - - - EXISTING
 ——— WAVE 2 WORKS BY OTHERS
 † PROPOSED UTILITY
 P.B. APPROVED PROJECT BOUNDARY

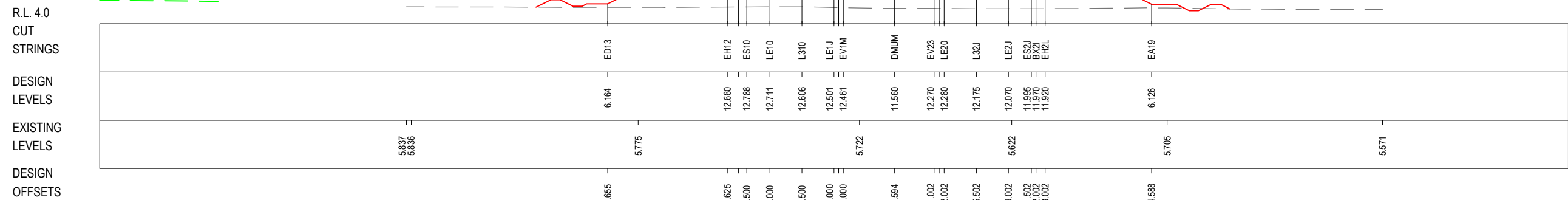
ACCEPTED FOR CONSTRUCTION

DESIGN LOT CODE D-81-RA-01	DESIGN MODEL FILE(S) USED FOR DOCUMENTATION OF THIS DRAWING W2B-SMC-D-RA-MOD-10001-E	PLOT DATE / TIME 22 February 2017 - 1:20 PM	PLOT BY Sidrak, Katrina	CLIENT BALLINA SHIRE COUNCIL HW10 - PACIFIC HIGHWAY BROADWATER TO PIMLICO PORTION D ALIGNMENT AND EARTHWORKS - SOUTH CROSS SECTION - MAIN ALIGNMENT NORTHBOUND - M110	A3
AMENDMENT / REVISION DESCRIPTION ISSUED FOR CONSTRUCTION RE-ISSUED FOR CONSTRUCTION	WVR No. APPROVAL 0214 DW 0349 DW	SCALES ON A3 SIZE DRAWING 0 5 10 15 20 25 SCALE 1:500m	DRAWINGS / DESIGN PREPARED BY SMCA AUSTRALIA PTY LTD © ASN 47 065 475 149 LEVEL 5 20 BERRY STREET NORTH SYDNEY NSW 2060 PH 02 9925-5555 FAX 02 9925-5566	TITLE NAME DATE DRAWN YULIYA KUZINA 22.02.17 DRG CHECK KATRINA SIDRAK 22.02.17 DESIGN GRANT REYNOLDS 22.02.17 DESIGN CHECK SUE TAYLOR 22.02.17 DESIGN MNGR ROB HUNTER 22.02.17 PROJECT MNGR DANIEL WRIGHT 22.02.17	PREPARED FOR PACIFIC HIGHWAY OFFICE
CO-ORDINATE SYSTEM MGA ZONE 56		HEIGHT DATUM AHD		RMS REGISTRATION No. DS2016/000619	PART
CONSTRUCTION		EDMS No. SF2015/118045	SHEET No. RA-D-11043	ISSUE B	

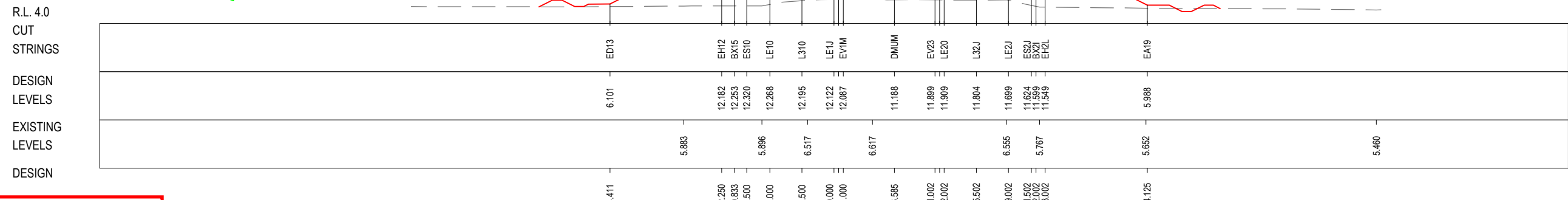
MAY BE INCOMPLETE IF COPIED
 V:_Vault\Projects_A\30011819\CADD\WZB-SMC-D-RA-Alignment\WZB-SMC-D-RA-DRG-11044.dwg
 m ON A3 SIZE ORIGINAL



148 700



148 675



148 650

***Disclaimer:** This information is to be used only for the purpose of inspecting fixing or varying road levels in accordance with Part 3 of the Roads Act 1993. In some locations the road configuration has been refined without impacting the road level.

LEGEND


- PERMANENT DESIGN
- WAVE 2 WORKS BY OTHERS
- EXISTING
- \dagger PROPOSED UTILITY
- P.B.D. APPROVED PROJECT BOUNDARY

ACCEPTED FOR CONSTRUCTION

DESIGN LOT CODE D-81-RA-01		DESIGN MODEL FILE(S) USED FOR DOCUMENTATION OF THIS DRAWING WZB-SMC-D-RA-MOD-10001-E		PLOT DATE / TIME 22 February 2017 - 1:20 PM		PLOT BY Sidrak, Katrina		CLIENT BALLINA SHIRE COUNCIL HW10 - PACIFIC HIGHWAY BROADWATER TO PIMLICO PORTION D ALIGNMENT AND EARTHWORKS - SOUTH CROSS SECTION - MAIN ALIGNMENT NORTHBOUND - M110 SHEET No. 44 OF 66		A3																														
AMENDMENT / REVISION DESCRIPTION ISSUED FOR CONSTRUCTION RE-ISSUED FOR CONSTRUCTION		WVR No. APPROVAL 0214 DW 0349 DW		SCALES ON A3 SIZE DRAWING 0 5 10 15 20 25 SCALE 1:500m		DRAWINGS / DESIGN PREPARED BY SMCA AUSTRALIA PTY LTD © ASN 47 065 475 149 LEVEL 5 20 BERRY STREET NORTH SYDNEY NSW 2060 PH 02 9925-5555 FAX 02 9925-5566		<table border="1" style="width: 100%; border-collapse: collapse;"> <thead> <tr> <th>TITLE</th> <th>NAME</th> <th>DATE</th> </tr> </thead> <tbody> <tr><td>DRAWN</td><td>YULIYA KUZINA</td><td>22.02.17</td></tr> <tr><td>DRG CHECK</td><td>KATRINA SIDRAK</td><td>22.02.17</td></tr> <tr><td>DESIGN</td><td>GRANT REYNOLDS</td><td>22.02.17</td></tr> <tr><td>DESIGN CHECK</td><td>SUE TAYLOR</td><td>22.02.17</td></tr> <tr><td>DESIGN MNGR</td><td>ROB HUNTER</td><td>22.02.17</td></tr> <tr><td>PROJECT MNGR</td><td>DANIEL WRIGHT</td><td>22.02.17</td></tr> </tbody> </table>		TITLE	NAME	DATE	DRAWN	YULIYA KUZINA	22.02.17	DRG CHECK	KATRINA SIDRAK	22.02.17	DESIGN	GRANT REYNOLDS	22.02.17	DESIGN CHECK	SUE TAYLOR	22.02.17	DESIGN MNGR	ROB HUNTER	22.02.17	PROJECT MNGR	DANIEL WRIGHT	22.02.17	<table border="1" style="width: 100%; border-collapse: collapse;"> <tr> <td colspan="2">PREPARED FOR PACIFIC HIGHWAY OFFICE</td> <td colspan="2">RMS REGISTRATION No. DS2016/000619</td> </tr> <tr> <td>ISSUE STATUS CONSTRUCTION</td> <td>EDMS No. SF2015/118045</td> <td>SHEET No. RA-D-11044</td> <td>ISSUE B</td> </tr> </table>		PREPARED FOR PACIFIC HIGHWAY OFFICE		RMS REGISTRATION No. DS2016/000619		ISSUE STATUS CONSTRUCTION	EDMS No. SF2015/118045	SHEET No. RA-D-11044	ISSUE B
TITLE	NAME	DATE																																						
DRAWN	YULIYA KUZINA	22.02.17																																						
DRG CHECK	KATRINA SIDRAK	22.02.17																																						
DESIGN	GRANT REYNOLDS	22.02.17																																						
DESIGN CHECK	SUE TAYLOR	22.02.17																																						
DESIGN MNGR	ROB HUNTER	22.02.17																																						
PROJECT MNGR	DANIEL WRIGHT	22.02.17																																						
PREPARED FOR PACIFIC HIGHWAY OFFICE		RMS REGISTRATION No. DS2016/000619																																						
ISSUE STATUS CONSTRUCTION	EDMS No. SF2015/118045	SHEET No. RA-D-11044	ISSUE B																																					

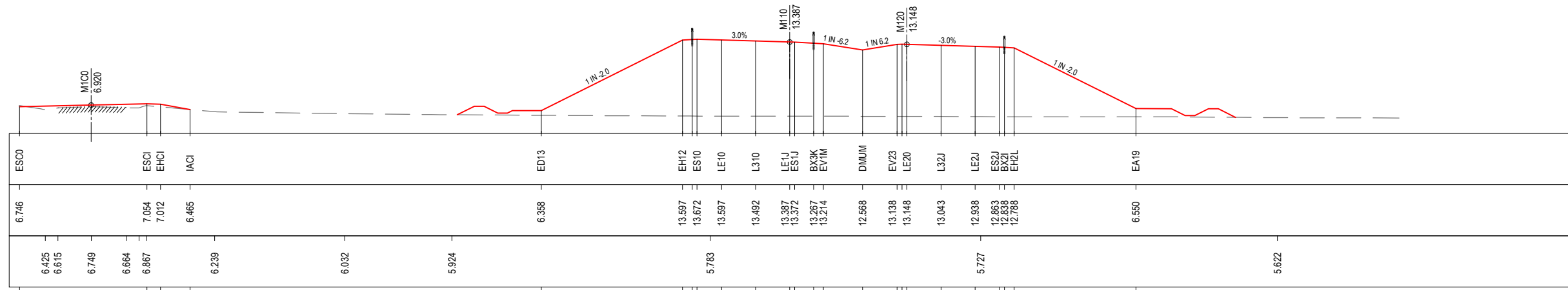
MAY BE INCOMPLETE IF COPIED
 V:\Projects\1819\CADD\W2B-SMC-D-RA-DRG-11045.rwg
 m:\ON\A3 SIZE ORIGINAL

R.L. 4.0
 CUT
 STRINGS
 DESIGN
 LEVELS
 EXISTING
 LEVELS
 DESIGN
 OFFSETS



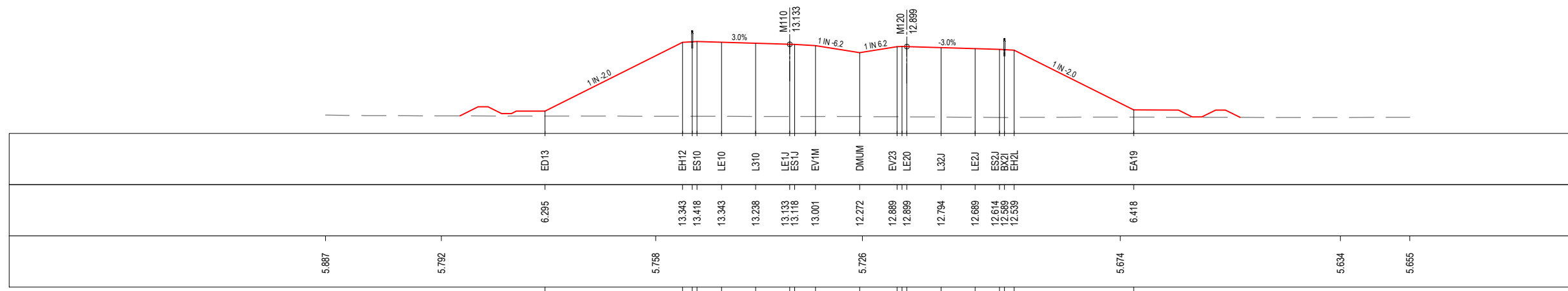
148 775

R.L. 4.0
 CUT
 STRINGS
 DESIGN
 LEVELS
 EXISTING
 LEVELS
 DESIGN
 OFFSETS



148 750

R.L. 4.0
 CUT
 STRINGS
 DESIGN
 LEVELS
 EXISTING
 LEVELS
 DESIGN
 OFFSETS



148 725

LEGEND

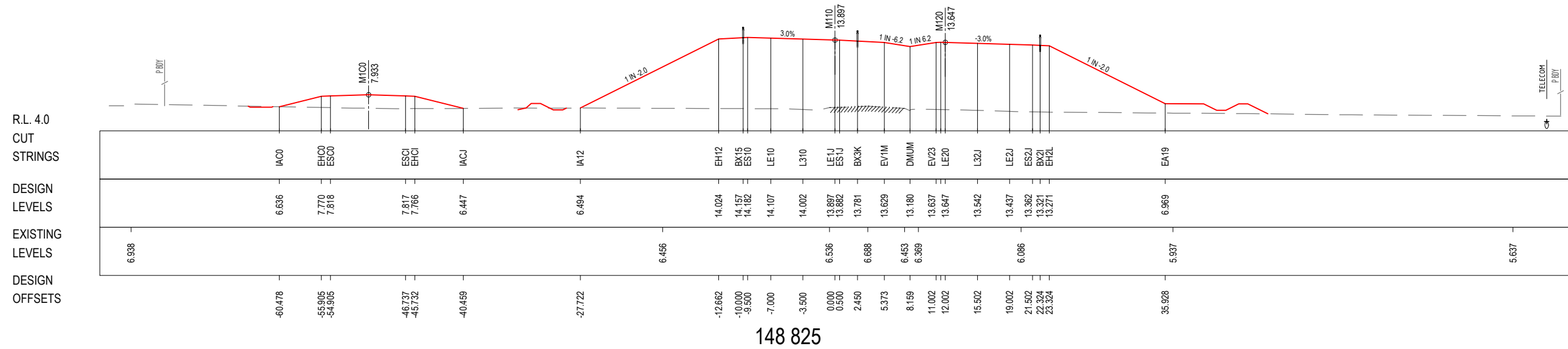
- PERMANENT DESIGN
- WAVE 2 WORKS BY OTHERS
- EXISTING
- ϕ PROPOSED UTILITY
- APPROVED PROJECT BOUNDARY

ACCEPTED FOR CONSTRUCTION

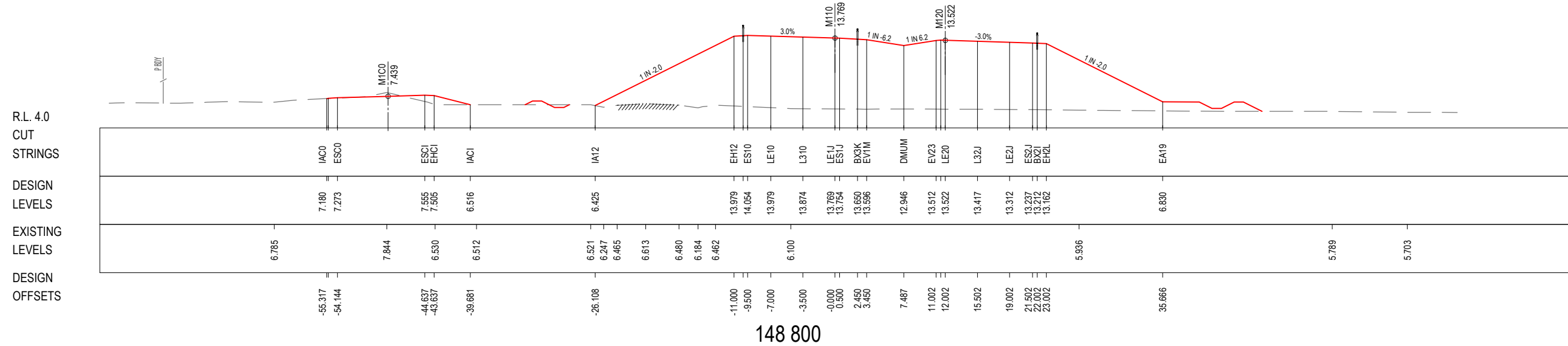
*Disclaimer: This information is to be used only for the purpose of inspecting fixing or varying road levels in accordance with Part 3 of the Roads Act 1993. In some locations the road configuration has been refined without impacting the road level.

DESIGN LOT CODE D-81-RA-01		DESIGN MODEL FILE(S) USED FOR DOCUMENTATION OF THIS DRAWING W2B-SMC-D-RA-MOD-10001-E		PLOT DATE / TIME 22 February 2017 - 1:20 PM		PLOT BY Sidrak, Katrina		CLIENT BALLINA SHIRE COUNCIL HW10 - PACIFIC HIGHWAY BROADWATER TO PIMLICO PORTION D ALIGNMENT AND EARTHWORKS - SOUTH CROSS SECTION - MAIN ALIGNMENT NORTHBOUND - M110		A3																														
AMENDMENT / REVISION DESCRIPTION ISSUED FOR CONSTRUCTION RE-ISSUED FOR CONSTRUCTION		WVR No. APPROVAL 0214 DW 0349 DW		SCALES ON A3 SIZE DRAWING 0 5 10 15 20 25 SCALE 1:500m		DRAWINGS / DESIGN PREPARED BY SMCA AUSTRALIA PTY LTD AS/N 47 065 475 149 LEVEL 5 20 BERRY STREET NORTH SYDNEY NSW 2060 PH 02 9925-5555 FAX 02 9925-5566		<table border="1" style="width: 100%; border-collapse: collapse;"> <thead> <tr> <th>TITLE</th> <th>NAME</th> <th>DATE</th> </tr> </thead> <tbody> <tr><td>DRAWN</td><td>YULIYA KUZINA</td><td>22.02.17</td></tr> <tr><td>DRG CHECK</td><td>KATRINA SIDRAK</td><td>22.02.17</td></tr> <tr><td>DESIGN</td><td>GRANT REYNOLDS</td><td>22.02.17</td></tr> <tr><td>DESIGN CHECK</td><td>SUE TAYLOR</td><td>22.02.17</td></tr> <tr><td>DESIGN MNGR</td><td>ROB HUNTER</td><td>22.02.17</td></tr> <tr><td>PROJECT MNGR</td><td>DANIEL WRIGHT</td><td>22.02.17</td></tr> </tbody> </table>		TITLE	NAME	DATE	DRAWN	YULIYA KUZINA	22.02.17	DRG CHECK	KATRINA SIDRAK	22.02.17	DESIGN	GRANT REYNOLDS	22.02.17	DESIGN CHECK	SUE TAYLOR	22.02.17	DESIGN MNGR	ROB HUNTER	22.02.17	PROJECT MNGR	DANIEL WRIGHT	22.02.17	<table border="1" style="width: 100%; border-collapse: collapse;"> <tr> <td colspan="2">PREPARED FOR PACIFIC HIGHWAY OFFICE</td> <td colspan="2">RMS REGISTRATION No. DS2016/000619</td> </tr> <tr> <td>ISSUE STATUS CONSTRUCTION</td> <td>EDMS No. SF2015/118045</td> <td>SHEET No. RA-D-11045</td> <td>ISSUE B</td> </tr> </table>		PREPARED FOR PACIFIC HIGHWAY OFFICE		RMS REGISTRATION No. DS2016/000619		ISSUE STATUS CONSTRUCTION	EDMS No. SF2015/118045	SHEET No. RA-D-11045	ISSUE B
TITLE	NAME	DATE																																						
DRAWN	YULIYA KUZINA	22.02.17																																						
DRG CHECK	KATRINA SIDRAK	22.02.17																																						
DESIGN	GRANT REYNOLDS	22.02.17																																						
DESIGN CHECK	SUE TAYLOR	22.02.17																																						
DESIGN MNGR	ROB HUNTER	22.02.17																																						
PROJECT MNGR	DANIEL WRIGHT	22.02.17																																						
PREPARED FOR PACIFIC HIGHWAY OFFICE		RMS REGISTRATION No. DS2016/000619																																						
ISSUE STATUS CONSTRUCTION	EDMS No. SF2015/118045	SHEET No. RA-D-11045	ISSUE B																																					

MAY BE INCOMPLETE IF COPIED
 V:\Users\Projects_A\30011819\CADD\DW\GRA_Road_Alignment\WZB-SMC-D-RA-DRG-11046.dwg
 m ON A3 SIZE ORIGINAL



148 825



148 800

***Disclaimer:** This information is to be used only for the purpose of inspecting fixing or varying road levels in accordance with Part 3 of the Roads Act 1993. In some locations the road configuration has been refined without impacting the road level.

LEGEND

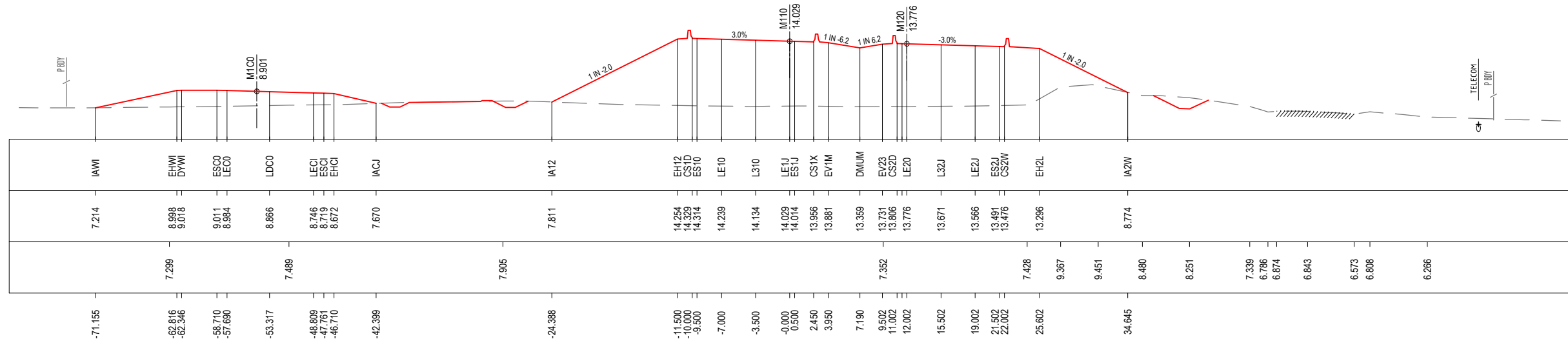
- PERMANENT DESIGN
- WAVE 2 WORKS BY OTHERS
- EXISTING
- ϕ PROPOSED UTILITY
- APPROVED PROJECT BOUNDARY

ACCEPTED FOR CONSTRUCTION

AMENDMENT / REVISION DESCRIPTION ISSUED FOR CONSTRUCTION RE-ISSUED FOR CONSTRUCTION	DESIGN LOT CODE D-81-RA-01	DESIGN MODEL FILE(S) USED FOR DOCUMENTATION OF THIS DRAWING WZB-SMC-D-RA-MOD-10001-E	PLOT DATE / TIME 22 February 2017 - 1:20 PM	PLOT BY Sidrak, Katrina	CLIENT NSW Government Transport Roads & Maritime Services	BALLINA SHIRE COUNCIL HW10 - PACIFIC HIGHWAY BROADWATER TO PIMLICO PORTION D ALIGNMENT AND EARTHWORKS - SOUTH CROSS SECTION - MAIN ALIGNMENT NORTHBOUND - M110 SHEET No. 46 OF 66	A3																									
SCALE ON A3 SIZE DRAWING SCALE 1:500m	DRAWINGS / DESIGN PREPARED BY SMC AUSTRALIA PTY LTD © ABN 47 065 475 149 LEVEL 5 20 BERRY STREET NORTH SYDNEY NSW 2060 PH 02 9925-5555 FAX 02 9925-5566		<table border="1" style="width: 100%; border-collapse: collapse;"> <thead> <tr> <th>TITLE</th> <th>NAME</th> <th>DATE</th> </tr> </thead> <tbody> <tr><td>DRAWN</td><td>YULIYA KUZINA</td><td>22.02.17</td></tr> <tr><td>DRG CHECK</td><td>KATRINA SIDRAK</td><td>22.02.17</td></tr> <tr><td>DESIGN</td><td>GRANT REYNOLDS</td><td>22.02.17</td></tr> <tr><td>DESIGN CHECK</td><td>SUE TAYLOR</td><td>22.02.17</td></tr> <tr><td>DESIGN MNGR</td><td>ROB HUNTER</td><td>22.02.17</td></tr> <tr><td>PROJECT MNGR</td><td>DANIEL WRIGHT</td><td>22.02.17</td></tr> </tbody> </table>		TITLE	NAME	DATE	DRAWN	YULIYA KUZINA	22.02.17	DRG CHECK	KATRINA SIDRAK	22.02.17	DESIGN	GRANT REYNOLDS	22.02.17	DESIGN CHECK	SUE TAYLOR	22.02.17	DESIGN MNGR	ROB HUNTER	22.02.17	PROJECT MNGR	DANIEL WRIGHT	22.02.17	PREPARED FOR PACIFIC HIGHWAY OFFICE		RMS REGISTRATION No. DS2016/000619	ISSUE STATUS CONSTRUCTION	EDMS No. SF2015/118045	SHEET No. RA-D-11046	PART B
TITLE	NAME	DATE																														
DRAWN	YULIYA KUZINA	22.02.17																														
DRG CHECK	KATRINA SIDRAK	22.02.17																														
DESIGN	GRANT REYNOLDS	22.02.17																														
DESIGN CHECK	SUE TAYLOR	22.02.17																														
DESIGN MNGR	ROB HUNTER	22.02.17																														
PROJECT MNGR	DANIEL WRIGHT	22.02.17																														

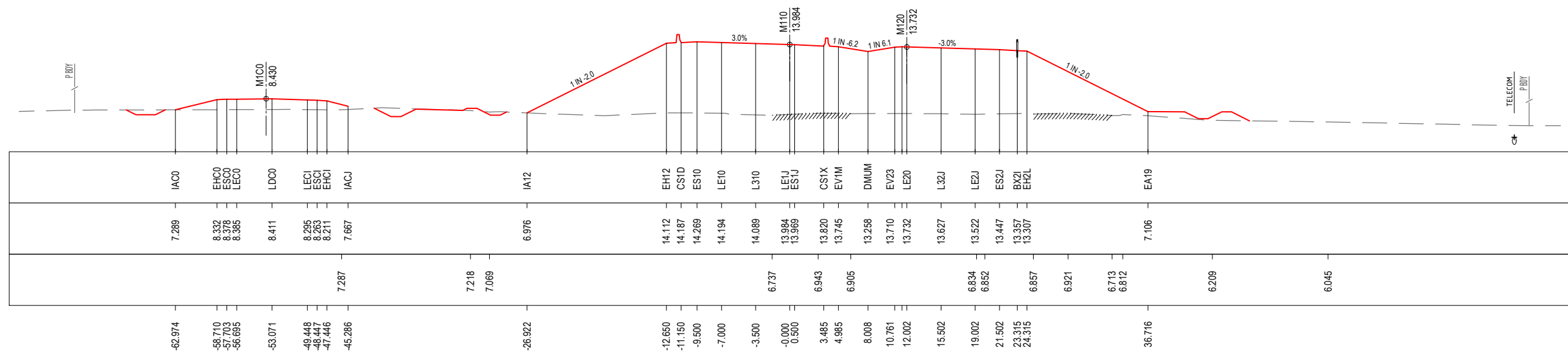
MAY BE INCOMPLETE IF COPIED
 V:\1\Year\Projects_A\30011819\CADD\HW10_Road_Alignment\W2B-SMC-D-RA-DRG-11047.dwg
 m ON A3 SIZE ORIGINAL

R.L. 4.0
 CUT
 STRINGS
 DESIGN
 LEVELS
 EXISTING
 LEVELS
 DESIGN
 OFFSETS



148 875

R.L. 3.0
 CUT
 STRINGS
 DESIGN
 LEVELS
 EXISTING
 LEVELS
 DESIGN
 OFFSETS



148 850

***Disclaimer:** This information is to be used only for the purpose of inspecting fixing or varying road levels in accordance with Part 3 of the Roads Act 1993. In some locations the road configuration has been refined without impacting the road level.

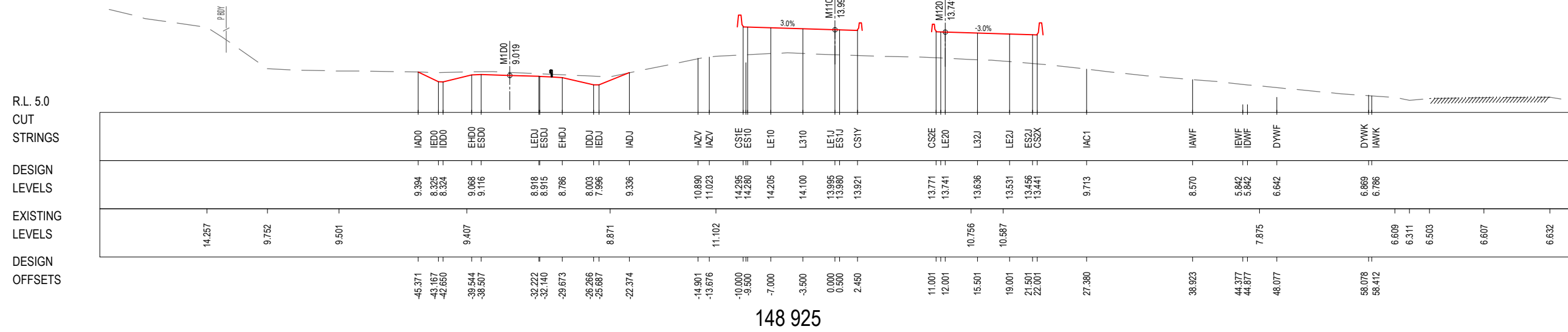
LEGEND

- PERMANENT DESIGN
- WAVE 2 WORKS BY OTHERS
- EXISTING
- PROPOSED UTILITY
- APPROVED PROJECT BOUNDARY

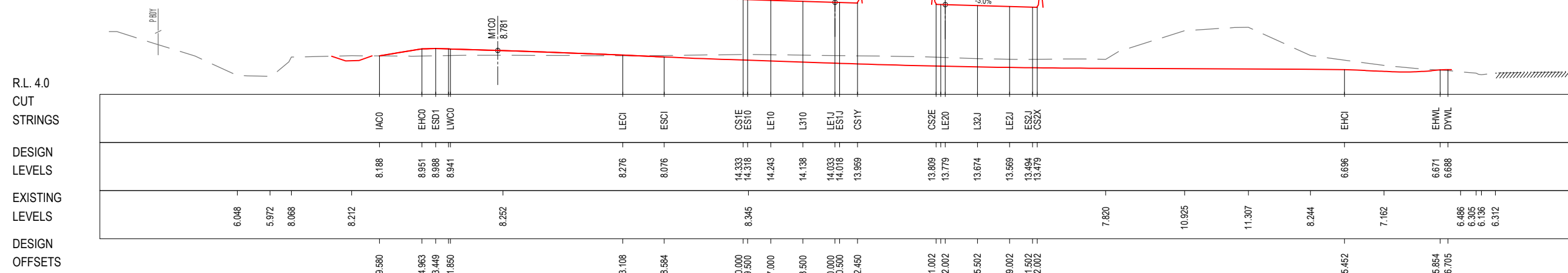
ACCEPTED FOR CONSTRUCTION

DESIGN LOT CODE D-81-RA-01		DESIGN MODEL FILE(S) USED FOR DOCUMENTATION OF THIS DRAWING W2B-SMC-D-RA-MOD-10001-E		PLOT DATE / TIME 22 February 2017 - 1:20 PM		PLOT BY Sidrak, Katrina		CLIENT BALLINA SHIRE COUNCIL HW10 - PACIFIC HIGHWAY BROADWATER TO PIMLICO PORTION D ALIGNMENT AND EARTHWORKS - SOUTH CROSS SECTION - MAIN ALIGNMENT NORTHBOUND - M110 SHEET No.47 OF 66		A3
AMENDMENT / REVISION DESCRIPTION ISSUED FOR CONSTRUCTION RE-ISSUED FOR CONSTRUCTION		WVR No. APPROVAL 0214 DW 0349 DW		DRAWINGS / DESIGN PREPARED BY SMCA AUSTRALIA PTY LTD © ABN 47 065 475 149 LEVEL 5 20 BERRY STREET NORTH SYDNEY NSW 2060 PH 02 9925-5555 FAX 02 9925-5566		TITLE NAME DATE DRAWN YULIYA KUZINA 22.02.17 DRG CHECK KATRINA SIDRAK 22.02.17 DESIGN GRANT REYNOLDS 22.02.17 DESIGN CHECK SUE TAYLOR 22.02.17 DESIGN MNGR ROB HUNTER 22.02.17 PROJECT MNGR DANIEL WRIGHT 22.02.17		PREPARED FOR PACIFIC HIGHWAY OFFICE		RMS REGISTRATION No. DS2016/000619
CO-ORDINATE SYSTEM MGA ZONE 56		HEIGHT DATUM AHD		SCALE 1:500m 		EDMS No. SF2015/118045		SHEET No. RA-D-11047		ISSUE B

MAY BE INCOMPLETE IF COPIED
 V:\Vest\Projects_A\30011819\CADD\WZB_SMC-D-RA-DRG-11048.dwg
 m ON A3 SIZE ORIGINAL



148 925



148 900

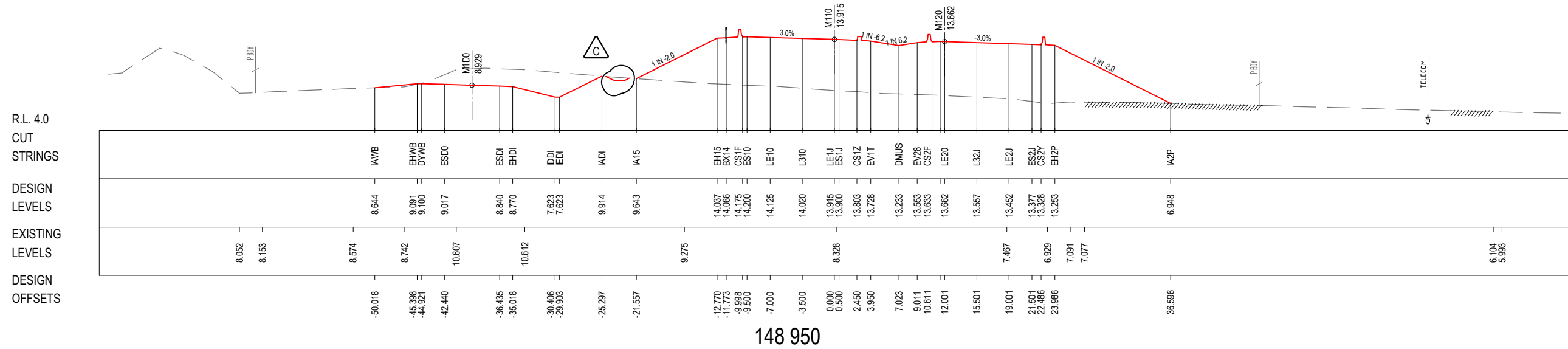
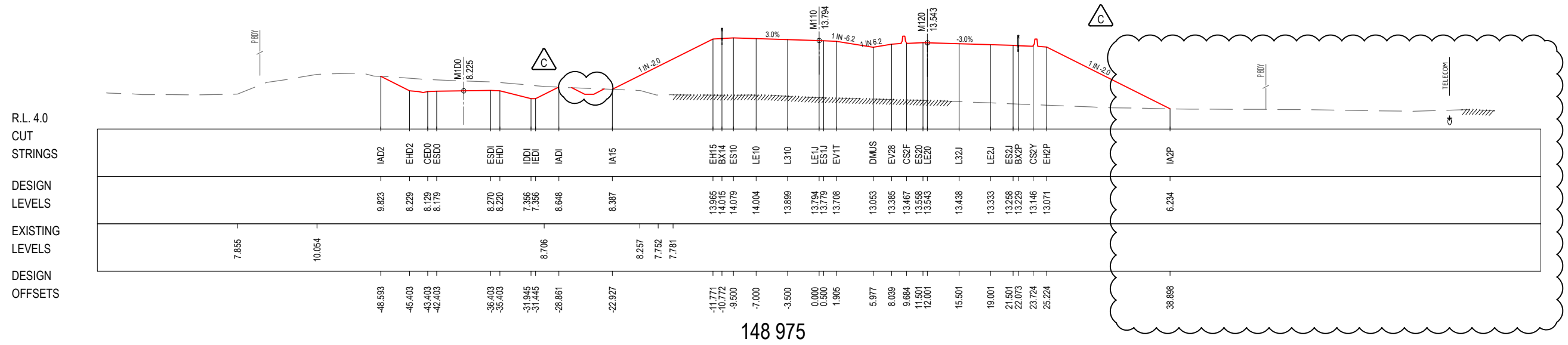
***Disclaimer:** This information is to be used only for the purpose of inspecting fixing or varying road levels in accordance with Part 3 of the Roads Act 1993. In some locations the road configuration has been refined without impacting the road level.

LEGEND
 ——— PERMANENT DESIGN
 - - - - - EXISTING
 ——— WAVE 2 WORKS BY OTHERS
 † PROPOSED UTILITY
 ——— APPROVED PROJECT BOUNDARY

ACCEPTED FOR CONSTRUCTION

DESIGN LOT CODE D-81-RA-01		DESIGN MODEL FILE(S) USED FOR DOCUMENTATION OF THIS DRAWING WZB-SMC-D-RA-MOD-10001-E		PLOT DATE / TIME 22 February 2017 - 1:21 PM		PLOT BY Sidrak, Katrina		CLIENT BALLINA SHIRE COUNCIL HW10 - PACIFIC HIGHWAY BROADWATER TO PIMLICO PORTION D ALIGNMENT AND EARTHWORKS - SOUTH CROSS SECTION - MAIN ALIGNMENT NORTHBOUND - M110 SHEET No. 48 OF 66		A3		
AMENDMENT / REVISION DESCRIPTION ISSUED FOR CONSTRUCTION RE-ISSUED FOR CONSTRUCTION		WVR No. APPROVAL 0214 DW 0349 DW		SCALES ON A3 SIZE DRAWING 0 5 10 15 20 25 SCALE 1:500m		DRAWINGS / DESIGN PREPARED BY SMCA AUSTRALIA PTY LTD © ABN 47 065 475 149 LEVEL 5 20 BERRY STREET NORTH SYDNEY NSW 2060 PH 02 9925-5555 FAX 02 9925-5566		TITLE NAME DATE DRAWN YULIYA KUZINA 22.02.17 DRG CHECK KATRINA SIDRAK 22.02.17 DESIGN GRANT REYNOLDS 22.02.17 DESIGN CHECK SUE TAYLOR 22.02.17 DESIGN MNGR ROB HUNTER 22.02.17 PROJECT MNGR DANIEL WRIGHT 22.02.17		PREPARED FOR PACIFIC HIGHWAY OFFICE	RMS REGISTRATION No. DS2016/000619	PART B
CO-ORDINATE SYSTEM MGA ZONE 56		HEIGHT DATUM AHD		ISSUE STATUS CONSTRUCTION		EDMS No. SF2015/118045		SHEET No. RA-D-11048		ISSUE B		

MAY BE INCOMPLETE IF COPIED
 V:_Vault\Projects_A\30011819\CADD\WGSR_Road_Alignment\W2B-SMC-D-RA-DRG-11048.dwg
 m:\ON\A3 SIZE ORIGINAL



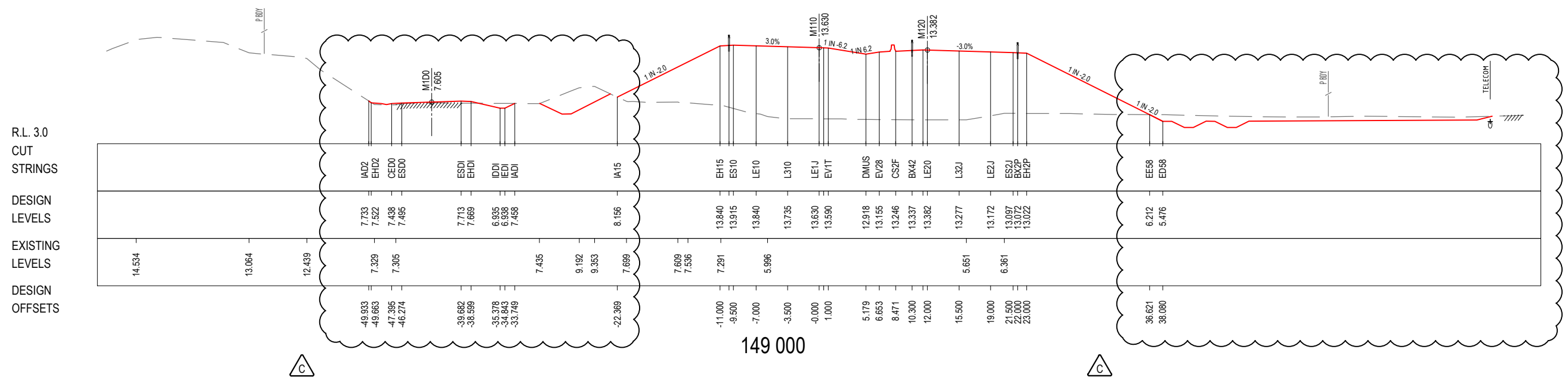
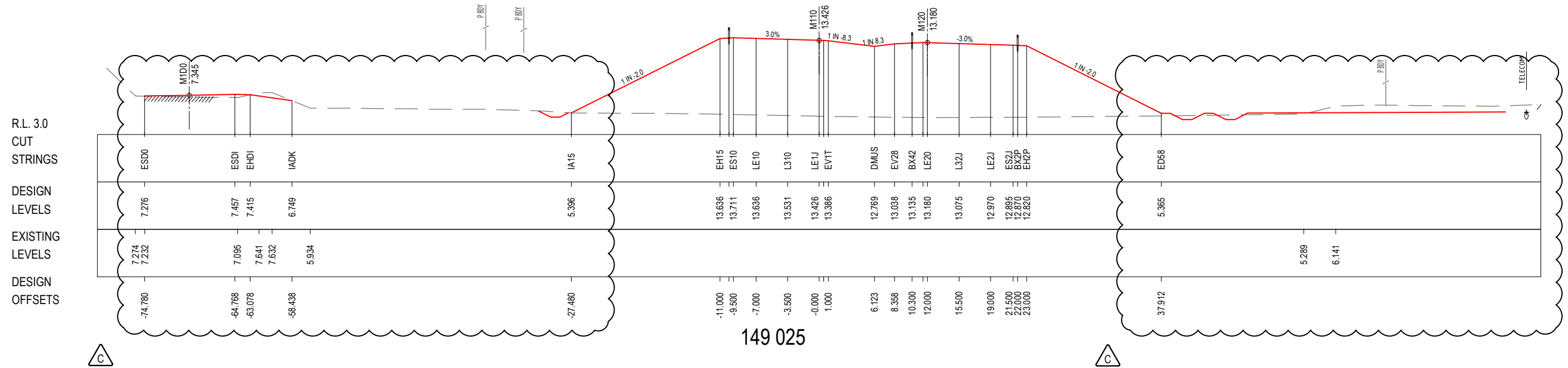
***Disclaimer:** This information is to be used only for the purpose of inspecting fixing or varying road levels in accordance with Part 3 of the Roads Act 1993. In some locations the road configuration has been refined without impacting the road level.

LEGEND
 ——— PERMANENT DESIGN
 - - - - - EXISTING
 ——— WAVE 2 WORKS BY OTHERS
 ——— PORTION F WORKS BY OTHERS
 P.B. APPROVED PROJECT BOUNDARY
 † PROPOSED UTILITY

ACCEPTED FOR CONSTRUCTION

DESIGN LOT CODE D-81-RA-01		DESIGN MODEL FILE(S) USED FOR DOCUMENTATION OF THIS DRAWING W2B-SMC-D-RA-MOD-10001-H		PLOT DATE / TIME 29 March 2018 - 2:50 PM		PLOT BY Steven ORRETT		CLIENT BALLINA SHIRE COUNCIL HW10 - PACIFIC HIGHWAY BROADWATER TO PIMLICO PORTION D ALIGNMENT AND EARTHWORKS - SOUTH CROSS SECTION - MAIN ALIGNMENT NORTHBOUND - M110 SHEET No.49 OF 66		A3
AMENDMENT / REVISION DESCRIPTION		SCALES ON A3 SIZE DRAWING		DRAWINGS / DESIGN PREPARED BY		TITLE		NSW Transport Roads & Maritime Services		PREPARED FOR PACIFIC HIGHWAY OFFICE
ISSUED FOR CONSTRUCTION RE-ISSUED FOR CONSTRUCTION RE-ISSUED FOR CONSTRUCTION - W2B-PC0-D-ZP-RF1-00041		0 5 10 15 20 25 SCALE 1:500m		SMC AUSTRALIA PTY LTD ABN 47 065 475 149 LEVEL 5 20 BERRY STREET NORTH SYDNEY NSW 2060 PH 02 9925-5555 FAX 02 9925-5566		DRAWN ROBERT CONDON 29.03.18 DRG CHECK DAVID KELLY 29.03.18 DESIGN EDMARCK QUIMING 29.03.18 DESIGN CHECK CHRIS HAND 29.03.18 DESIGN MNGR JAMES CROTTY 29.03.18 PROJECT MNGR ANTHONY HEALEY 29.03.18		RMS REGISTRATION No. DS2016/000619		
WVR No. APPROVAL		CO-ORDINATE SYSTEM MGA ZONE 56		HEIGHT DATUM AHD		PROJECT MNGR ANTHONY HEALEY 29.03.18		EDMS No. SF2015/118045		SHEET No. RA-D-11049
								ISSUE STATUS CONSTRUCTION		ISSUE C

MAY BE INCOMPLETE IF COPIED
 m:\ON\A3 SIZE ORIGINAL
 V:_Vault\Projects_A\30011819\CADD\WG\RA_Road_Alignment\W2B-SMC-D-RA-DRG-11050.dwg



***Disclaimer:** This information is to be used only for the purpose of inspecting fixing or varying road levels in accordance with Part 3 of the Roads Act 1993. In some locations the road configuration has been refined without impacting the road level.

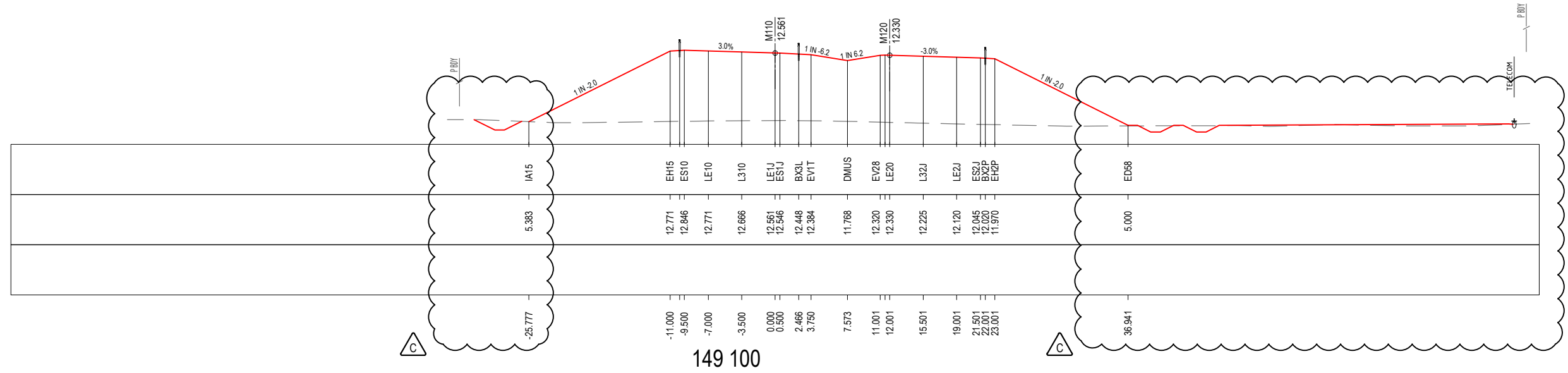
LEGEND
 ——— PERMANENT DESIGN
 - - - - - EXISTING
 ——— WAVE 2 WORKS BY OTHERS
 ——— PORTION F WORKS BY OTHERS
 P.B.D.T. APPROVED PROJECT BOUNDARY
 † PROPOSED UTILITY

ACCEPTED FOR CONSTRUCTION

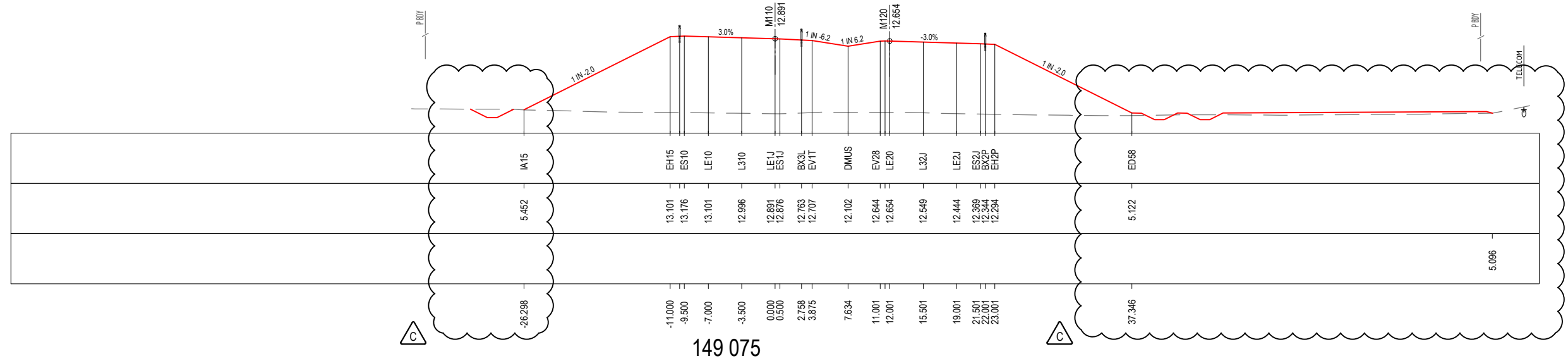
DESIGN LOT CODE D-81-RA-01		DESIGN MODEL FILE(S) USED FOR DOCUMENTATION OF THIS DRAWING W2B-SMC-D-RA-MOD-10001-H		PLOT DATE / TIME 29 March 2018 - 2:52 PM		PLOT BY Steven ORRETT		CLIENT BALLINA SHIRE COUNCIL HW10 - PACIFIC HIGHWAY BROADWATER TO PIMLICO PORTION D ALIGNMENT AND EARTHWORKS - SOUTH CROSS SECTION - MAIN ALIGNMENT NORTHBOUND - M110 SHEET No.50 OF 66		A3			
AMENDMENT / REVISION DESCRIPTION ISSUED FOR CONSTRUCTION RE-ISSUED FOR CONSTRUCTION RE-ISSUED FOR CONSTRUCTION - W2B-PC0-D-ZP-RF1-00041		WVR No. APPROVAL 0214 DW 0349 DW 0492 AH		SCALES ON A3 SIZE DRAWING 0 5 10 15 20 25 SCALE 1:500m		DRAWINGS / DESIGN PREPARED BY SMCEC SMCEC AUSTRALIA PTY LTD ABN 47 065 475 149 LEVEL 5 20 BERRY STREET NORTH SYDNEY NSW 2060 PH 02 9925-5555 FAX 02 9925-5566		TITLE NAME DATE DRAWN ROBERT CONDON 29.03.18 DRG CHECK DAVID KELLY 29.03.18 DESIGN EDMARCK QUIMING 29.03.18 DESIGN CHECK CHRIS HAND 29.03.18 DESIGN MNGR JAMES CROTTY 29.03.18 PROJECT MNGR ANTHONY HEALEY 29.03.18		PREPARED FOR PACIFIC HIGHWAY OFFICE		RMS REGISTRATION No. DS2016/000619	PART
		CO-ORDINATE SYSTEM MGA ZONE 56		HEIGHT DATUM AHD				ISSUE STATUS CONSTRUCTION		EDMS No. SF2015/118045	SHEET No. RA-D-11050	ISSUE C	

MAY BE INCOMPLETE IF COPIED
 m:\ON\A3 SIZE ORIGINAL
 V:_Vault\Projects_A\30011819\CADD\WGSR_Road_Alignment\W2B-SMC-D-RA-MOD-11051.dwg

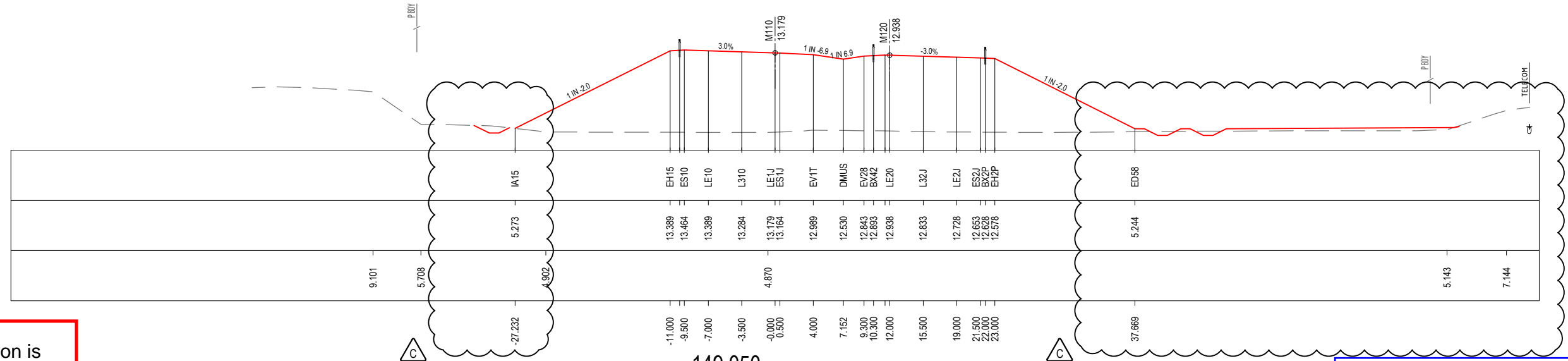
R.L. 3.0
 CUT
 STRINGS
 DESIGN
 LEVELS
 EXISTING
 LEVELS
 DESIGN
 OFFSETS



R.L. 3.0
 CUT
 STRINGS
 DESIGN
 LEVELS
 EXISTING
 LEVELS
 DESIGN
 OFFSETS



R.L. 3.0
 CUT
 STRINGS
 DESIGN
 LEVELS
 EXISTING
 LEVELS
 DESIGN
 OFFSETS



LEGEND
 ——— PERMANENT DESIGN
 - - - - - EXISTING
 ——— WAVE 2 WORKS BY OTHERS
 ——— PORTION F WORKS BY OTHERS
 ——— APPROVED PROJECT BOUNDARY
 † PROPOSED UTILITY

ACCEPTED FOR CONSTRUCTION

***Disclaimer:** This information is to be used only for the purpose of inspecting fixing or varying road levels in accordance with Part 3 of the Roads Act 1993. In some locations the road configuration has been refined without impacting the road level.

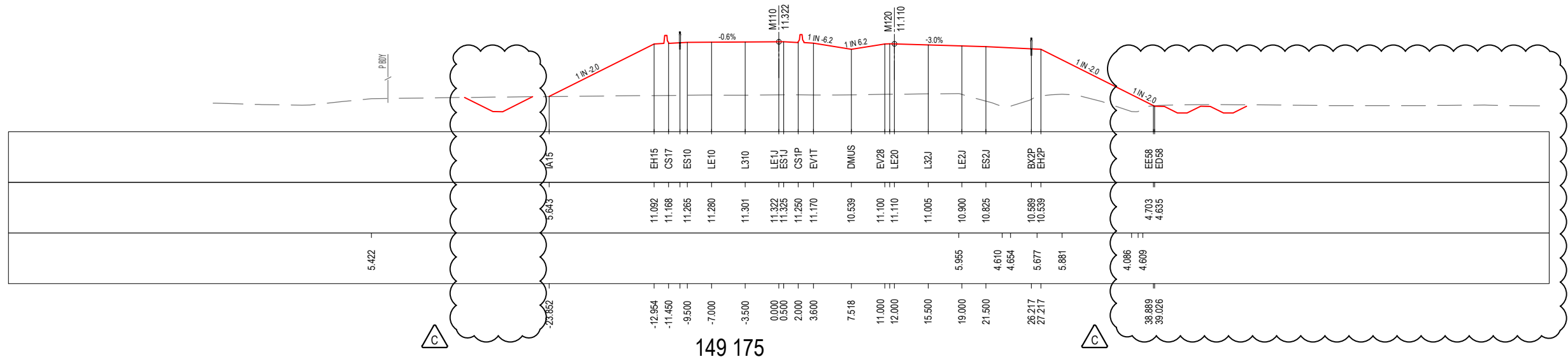
DESIGN LOT CODE D-81-RA-01		DESIGN MODEL FILE(S) USED FOR DOCUMENTATION OF THIS DRAWING W2B-SMC-D-RA-MOD-10001-H		PLOT DATE / TIME 29 March 2018 - 2:57 PM		PLOT BY Steven ORRETT		CLIENT BALLINA SHIRE COUNCIL HW10 - PACIFIC HIGHWAY BROADWATER TO PIMLICO PORTION D ALIGNMENT AND EARTHWORKS - SOUTH CROSS SECTION - MAIN ALIGNMENT NORTHBOUND - M110		SHEET No. 51 OF 66	
AMENDMENT / REVISION DESCRIPTION		SCALES ON A3 SIZE DRAWING		DRAWINGS / DESIGN PREPARED BY		TITLE		NSW Department of Transport Roads & Maritime Services		RMS REGISTRATION No. DS2016/000619	
ISSUED FOR CONSTRUCTION		0 5 10 15 20 25 SCALE 1:500m		SMC AUSTRALIA PTY LTD ABN 47 065 475 149 LEVEL 5 20 BERRY STREET NORTH SYDNEY NSW 2060 PH 02 9925-5555 FAX 02 9925-5566		DRAWN ROBERT CONDON 29.03.18		PREPARED FOR PACIFIC HIGHWAY OFFICE		ISSUE STATUS CONSTRUCTION	
RE-ISSUED FOR CONSTRUCTION		CO-ORDINATE SYSTEM MGA ZONE 56		HEIGHT DATUM AHD		DRG CHECK DAVID KELLY 29.03.18		EDMS No. SF2015/118045		SHEET No. RA-D-11051	
RE-ISSUED FOR CONSTRUCTION - W2B-PC0-D-ZP-RF1-00041						DESIGN EDMARCK QUIMING 29.03.18				ISSUE C	
						DESIGN CHECK CHRIS HAND 29.03.18					
						DESIGN MNGR JAMES CROTTY 29.03.18					
						PROJECT MNGR ANTHONY HEALEY 29.03.18					

A3

PART


MAY BE INCOMPLETE IF COPIED
 m:\ON\A3\SIZE ORIGINAL
 V:_Vault\Projects_A\30011819\CADD\WG\RA_Road_Alignment\W2B-SMC-D-RA-DWG-11052.dwg

R.L. 2.0
 CUT
 STRINGS
 DESIGN
 LEVELS
 EXISTING
 LEVELS
 DESIGN
 OFFSETS



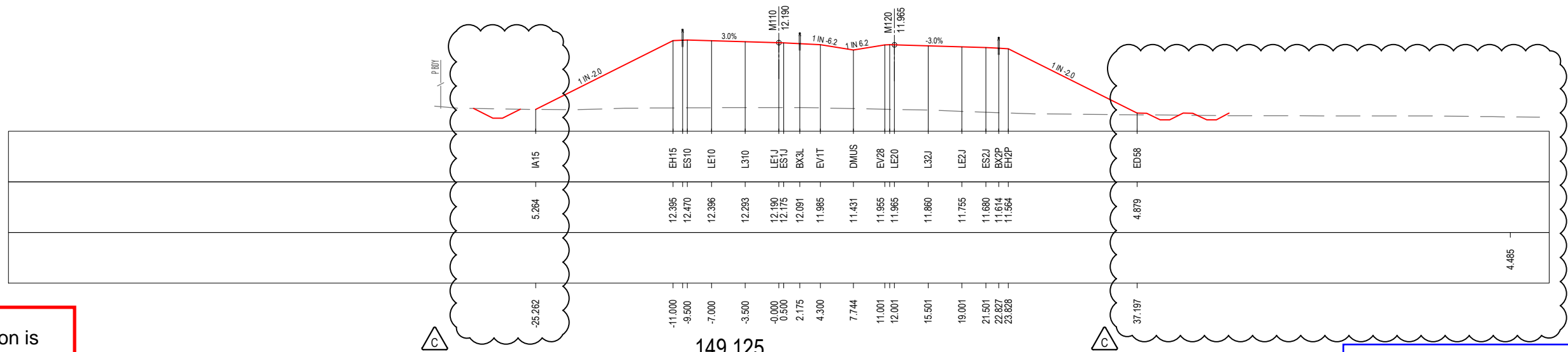
149 175

R.L. 3.0
 CUT
 STRINGS
 DESIGN
 LEVELS
 EXISTING
 LEVELS
 DESIGN
 OFFSETS



149 150

R.L. 3.0
 CUT
 STRINGS
 DESIGN
 LEVELS
 EXISTING
 LEVELS
 DESIGN



149 125

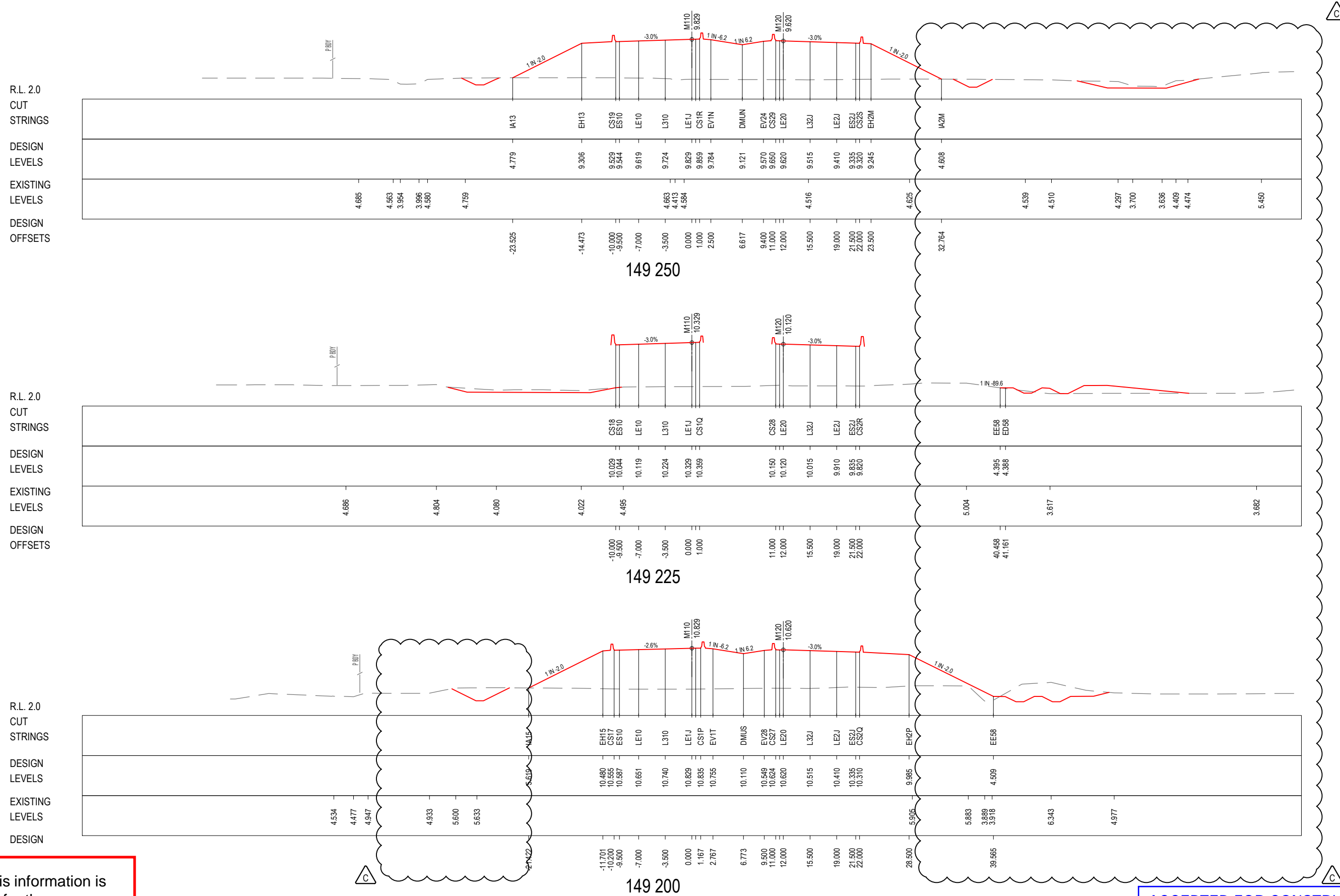
LEGEND
 — PERMANENT DESIGN
 - - - EXISTING
 — WAVE 2 WORKS BY OTHERS
 — PORTION F WORKS BY OTHERS
 — APPROVED PROJECT BOUNDARY
 † PROPOSED UTILITY

ACCEPTED FOR CONSTRUCTION

*Disclaimer: This information is to be used only for the purpose of inspecting fixing or varying road levels in accordance with Part 3 of the Roads Act 1993. In some locations the road configuration has been refined without impacting the road level.

DESIGN LOT CODE D-81-RA-01	DESIGN MODEL FILE(S) USED FOR DOCUMENTATION OF THIS DRAWING W2B-SMC-D-RA-MOD-10001-H	PLOT DATE / TIME 29 March 2018 - 3:37 PM	PLOT BY Steven ORRETT	CLIENT BALLINA SHIRE COUNCIL HW10 - PACIFIC HIGHWAY BROADWATER TO PIMLICO PORTION D ALIGNMENT AND EARTHWORKS - SOUTH CROSS SECTION - MAIN ALIGNMENT NORTHBOUND - M110	A3
AMENDMENT / REVISION DESCRIPTION ISSUED FOR CONSTRUCTION RE-ISSUED FOR CONSTRUCTION RE-ISSUED FOR CONSTRUCTION - W2B-PC0-D-ZP-RF1-00041	WVR No. APPROVAL 0214 DW 0349 AH 0492	SCALES ON A3 SIZE DRAWING 0 5 10 15 20 25 SCALE 1:500m	DRAWINGS / DESIGN PREPARED BY SMC AUSTRALIA PTY LTD © ABN 47 065 475 149 LEVEL 5 20 BERRY STREET NORTH SYDNEY NSW 2060 PH 02 9925-5555 FAX 02 9925-5566	TITLE NAME DATE DRAWN ROBERT CONDON 29.03.18 DRG CHECK DAVID KELLY 29.03.18 DESIGN EDMARCK QUIMING 29.03.18 DESIGN CHECK CHRIS HAND 29.03.18 DESIGN MNGR JAMES CROTTY 29.03.18 PROJECT MNGR ANTHONY HEALEY 29.03.18	PREPARED FOR PACIFIC HIGHWAY OFFICE
RMS REGISTRATION No. DS2016/000619			EDMS No. SF2015/118045	SHEET No. RA-D-11052	ISSUE C

MAY BE INCOMPLETE IF COPIED
 m:\ON\A3\SIZE ORIGINAL
 V:_Vault\Projects_A\30011819\CADD\WG\RA_Road_Alignment\W2B-SMC-D-RA-DRG-11053.dwg



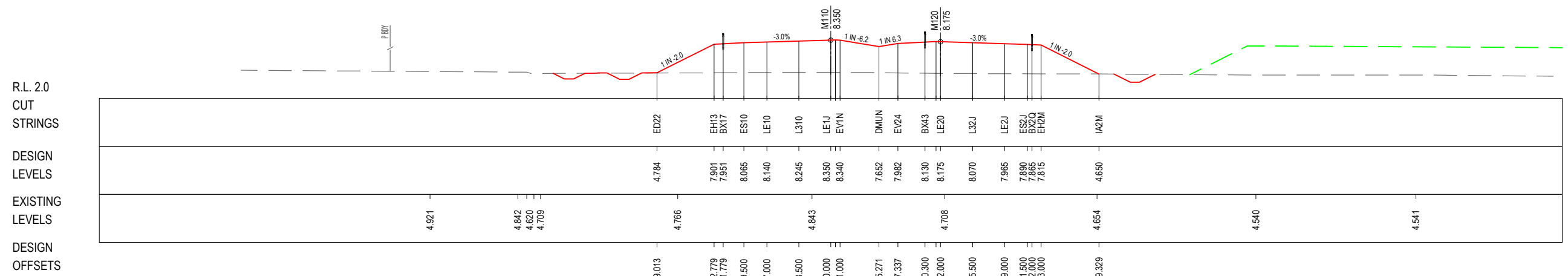
***Disclaimer:** This information is to be used only for the purpose of inspecting fixing or varying road levels in accordance with Part 3 of the Roads Act 1993. In some locations the road configuration has been refined without impacting the road level.

LEGEND
 ——— PERMANENT DESIGN
 - - - - - EXISTING
 ——— WAVE 2 WORKS BY OTHERS
 ——— PORTION F WORKS BY OTHERS
 P.BDY PROJECT BOUNDARY
 † PROPOSED UTILITY

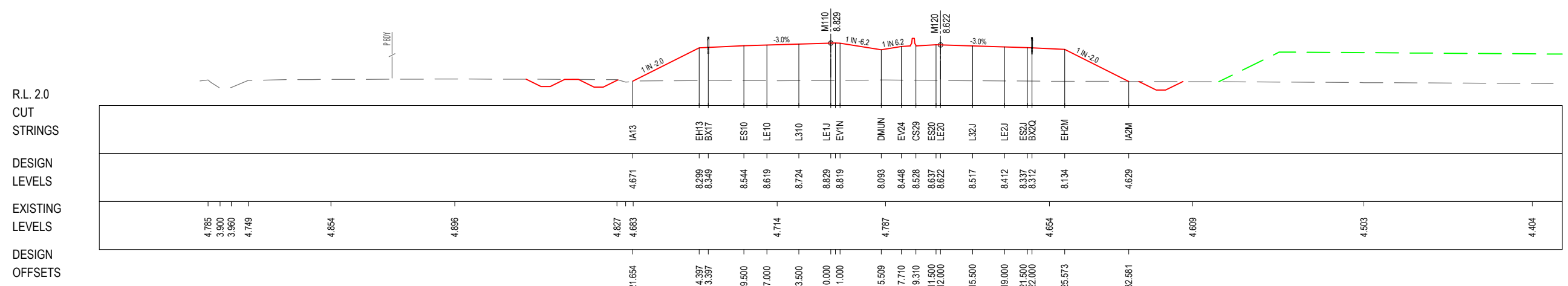
ACCEPTED FOR CONSTRUCTION

DESIGN LOT CODE D-81-RA-01		DESIGN MODEL FILE(S) USED FOR DOCUMENTATION OF THIS DRAWING W2B-SMC-D-RA-MOD-10001-H		PLOT DATE / TIME 29 March 2018 - 3:37 PM		PLOT BY Steven ORRETT		CLIENT BALLINA SHIRE COUNCIL HW10 - PACIFIC HIGHWAY BROADWATER TO PIMLICO PORTION D ALIGNMENT AND EARTHWORKS - SOUTH CROSS SECTION - MAIN ALIGNMENT NORTHBOUND - M110 SHEET No. 53 OF 66		A3
AMENDMENT / REVISION DESCRIPTION		SCALES ON A3 SIZE DRAWING		DRAWINGS / DESIGN PREPARED BY		TITLE		NSW Transport Roads & Maritime Services		PREPARED FOR PACIFIC HIGHWAY OFFICE
ISSUED FOR CONSTRUCTION RE-ISSUED FOR CONSTRUCTION RE-ISSUED FOR CONSTRUCTION - W2B-PC0-D-ZP-RF1-00041		0 5 10 15 20 25 SCALE 1:500m		SMEC SMEC AUSTRALIA PTY LTD ABN 47 065 475 149 LEVEL 5 20 BERRY STREET NORTH SYDNEY NSW 2060 PH 02 9925-5555 FAX 02 9925-5566		DRAWN DRG CHECK DESIGN DESIGN CHECK DESIGN MNGR PROJECT MNGR		ROBERT CONDON DAVID KELLY EDMARCK QUIMING CHRIS HAND JAMES CROTTY ANTHONY HEALEY		
WVR No. APPROVAL		CO-ORDINATE SYSTEM MGA ZONE 56		HEIGHT DATUM AHD		DATE		SF2015/118045		SHEET No. RA-D-11053
0214 DW 0349 DW 0492 AH						29.03.18 29.03.18 29.03.18 29.03.18 29.03.18 29.03.18		ISSUE STATUS CONSTRUCTION		ISSUE C

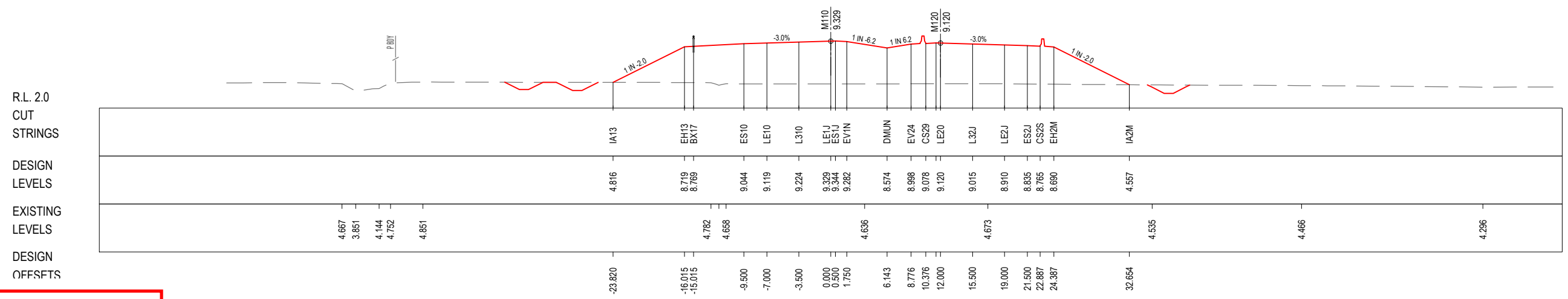
MAY BE INCOMPLETE IF COPIED
 V:_Year\Projects_0\30011819\CADD\HW\RA_Road_Alignment\W2B-SMC-D-RA-DRG-11054.dwg
 m:\ON A3 SIZE ORIGINAL



149 325



149 300



149 275

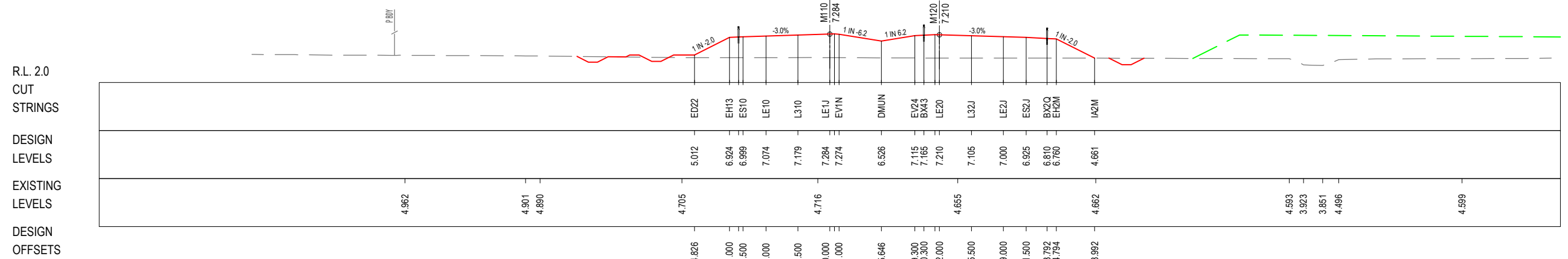
***Disclaimer:** This information is to be used only for the purpose of inspecting fixing or varying road levels in accordance with Part 3 of the Roads Act 1993. In some locations the road configuration has been refined without impacting the road level.

LEGEND
 ——— PERMANENT DESIGN
 - - - - - EXISTING
 ——— WAVE 2 WORKS BY OTHERS
 † PROPOSED UTILITY
 ——— APPROVED PROJECT BOUNDARY

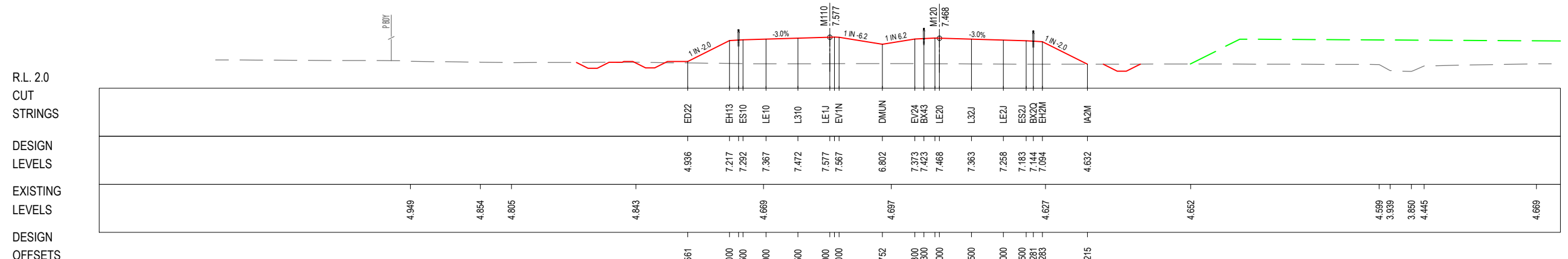
ACCEPTED FOR CONSTRUCTION

DESIGN LOT CODE D-81-RA-01		DESIGN MODEL FILE(S) USED FOR DOCUMENTATION OF THIS DRAWING W2B-SMC-D-RA-MOD-10001-E		PLOT DATE / TIME 22 February 2017 - 1:22 PM		PLOT BY Sidrak, Katrina		CLIENT BALLINA SHIRE COUNCIL HW10 - PACIFIC HIGHWAY BROADWATER TO PIMLICO PORTION D ALIGNMENT AND EARTHWORKS - SOUTH CROSS SECTION - MAIN ALIGNMENT NORTHBOUND - M110 SHEET No. 54 OF 66		A3																							
AMENDMENT / REVISION DESCRIPTION ISSUED FOR CONSTRUCTION RE-ISSUED FOR CONSTRUCTION		WVR No. 0214 0349	APPROVAL DW DW	SCALES ON A3 SIZE DRAWING 0 5 10 15 20 25 SCALE 1:500m		DRAWINGS / DESIGN PREPARED BY SMCA AUSTRALIA PTY LTD © ASN 47 065 475 149 LEVEL 5 20 BERRY STREET NORTH SYDNEY NSW 2060 PH 02 9925-5555 FAX 02 9925-5566		<table border="1"> <thead> <tr> <th>TITLE</th> <th>NAME</th> <th>DATE</th> </tr> </thead> <tbody> <tr><td>DRAWN</td><td>YULIYA KUZINA</td><td>22.02.17</td></tr> <tr><td>DRG CHECK</td><td>KATRINA SIDRAK</td><td>22.02.17</td></tr> <tr><td>DESIGN</td><td>GRANT REYNOLDS</td><td>22.02.17</td></tr> <tr><td>DESIGN CHECK</td><td>SUE TAYLOR</td><td>22.02.17</td></tr> <tr><td>DESIGN MNGR</td><td>ROB HUNTER</td><td>22.02.17</td></tr> <tr><td>PROJECT MNGR</td><td>DANIEL WRIGHT</td><td>22.02.17</td></tr> </tbody> </table>		TITLE	NAME	DATE	DRAWN	YULIYA KUZINA	22.02.17	DRG CHECK	KATRINA SIDRAK	22.02.17	DESIGN	GRANT REYNOLDS	22.02.17	DESIGN CHECK	SUE TAYLOR	22.02.17	DESIGN MNGR	ROB HUNTER	22.02.17	PROJECT MNGR	DANIEL WRIGHT	22.02.17	PREPARED FOR PACIFIC HIGHWAY OFFICE	RMS REGISTRATION No. DS2016/000619	PART B
TITLE	NAME	DATE																															
DRAWN	YULIYA KUZINA	22.02.17																															
DRG CHECK	KATRINA SIDRAK	22.02.17																															
DESIGN	GRANT REYNOLDS	22.02.17																															
DESIGN CHECK	SUE TAYLOR	22.02.17																															
DESIGN MNGR	ROB HUNTER	22.02.17																															
PROJECT MNGR	DANIEL WRIGHT	22.02.17																															
CO-ORDINATE SYSTEM MGA ZONE 56		HEIGHT DATUM AHD		EDMS No. SF2015/118045		SHEET No. RA-D-11054		ISSUE CONSTRUCTION																									

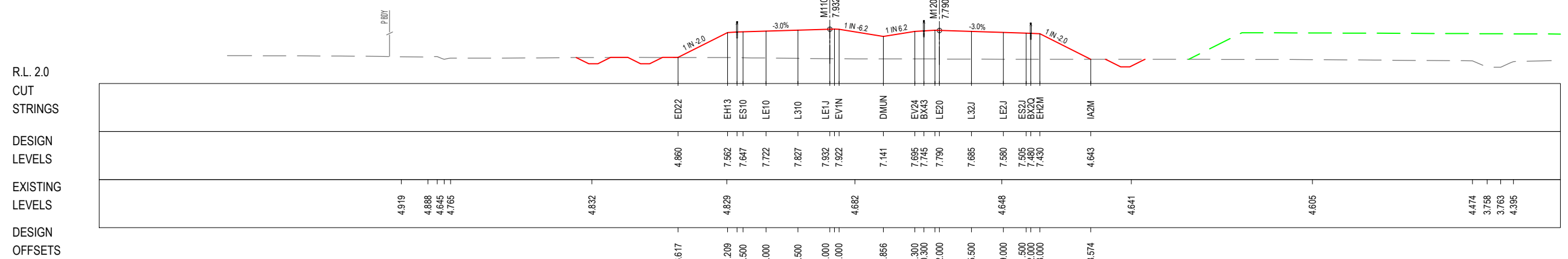
MAY BE INCOMPLETE IF COPIED
 V:\Users\Projects_A\30011819\CADD\HW\RA_Road_Alignment\W2B-SMC-D-RA-DRG-11055.dwg
 m:\ON A3 SIZE ORIGINAL



149 400



149 375



149 350

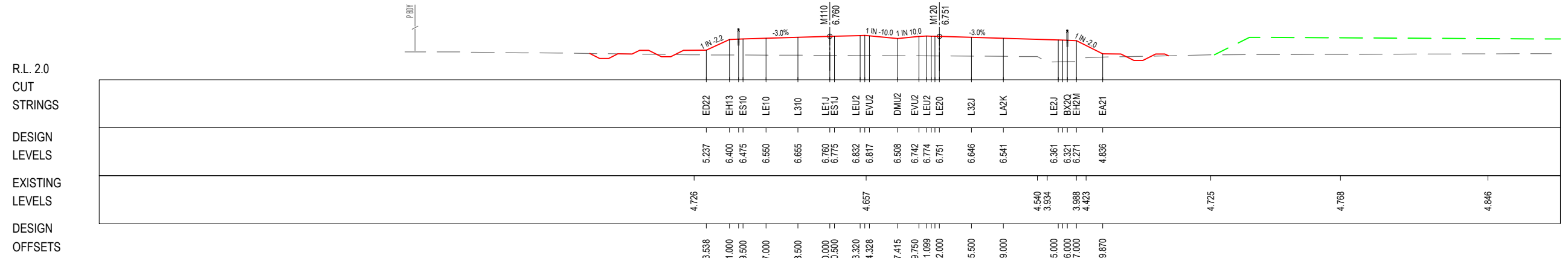
***Disclaimer:** This information is to be used only for the purpose of inspecting fixing or varying road levels in accordance with Part 3 of the Roads Act 1993. In some locations the road configuration has been refined without impacting the road level.

LEGEND
 ——— PERMANENT DESIGN
 - - - - - EXISTING
 ——— WAVE 2 WORKS BY OTHERS
 † PROPOSED UTILITY
 ——— APPROVED PROJECT BOUNDARY

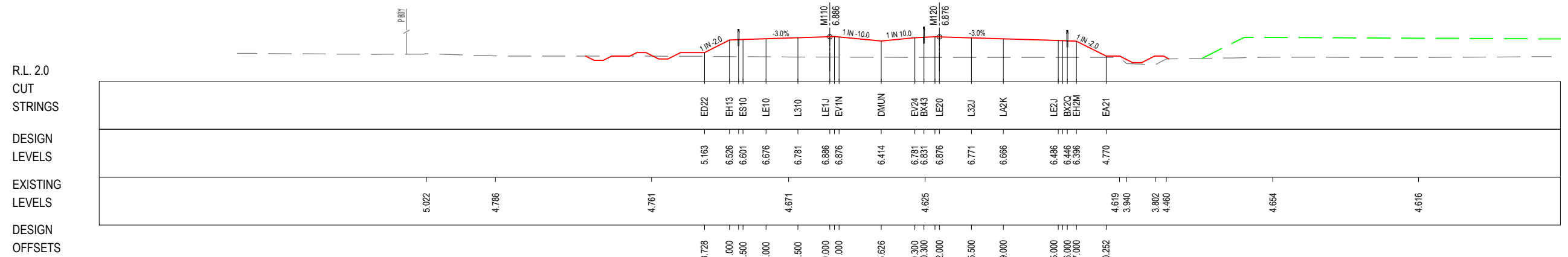
ACCEPTED FOR CONSTRUCTION

DESIGN LOT CODE D-81-RA-01		DESIGN MODEL FILE(S) USED FOR DOCUMENTATION OF THIS DRAWING W2B-SMC-D-RA-MOD-10001-E		PLOT DATE / TIME 22 February 2017 - 1:22 PM		PLOT BY Sidrak, Katrina		CLIENT BALLINA SHIRE COUNCIL HW10 - PACIFIC HIGHWAY BROADWATER TO PIMLICO PORTION D ALIGNMENT AND EARTHWORKS - SOUTH CROSS SECTION - MAIN ALIGNMENT NORTHBOUND - M110 SHEET No. 55 OF 66		A3
AMENDMENT / REVISION DESCRIPTION ISSUED FOR CONSTRUCTION RE-ISSUED FOR CONSTRUCTION		WVR No. APPROVAL 0214 DW 0349 DW		SCALES ON A3 SIZE DRAWING 0 5 10 15 20 25 SCALE 1:500m		DRAWINGS / DESIGN PREPARED BY SMCA AUSTRALIA PTY LTD AS/N 47 065 475 149 LEVEL 5 20 BERRY STREET NORTH SYDNEY NSW 2060 PH 02 9925-5555 FAX 02 9925-5566		Transport Roads & Maritime Services PREPARED FOR PACIFIC HIGHWAY OFFICE RMS REGISTRATION No. DS2016/000619 ISSUE STATUS CONSTRUCTION		PART B
		CO-ORDINATE SYSTEM MGA ZONE 56		HEIGHT DATUM AHD		TITLE NAME DATE DRAWN YULIYA KUZINA 22.02.17 DRG CHECK KATRINA SIDRAK 22.02.17 DESIGN GRANT REYNOLDS 22.02.17 DESIGN CHECK SUE TAYLOR 22.02.17 DESIGN MNGR ROB HUNTER 22.02.17 PROJECT MNGR DANIEL WRIGHT 22.02.17		EDMS No. SF2015/118045		SHEET No. RA-D-11055

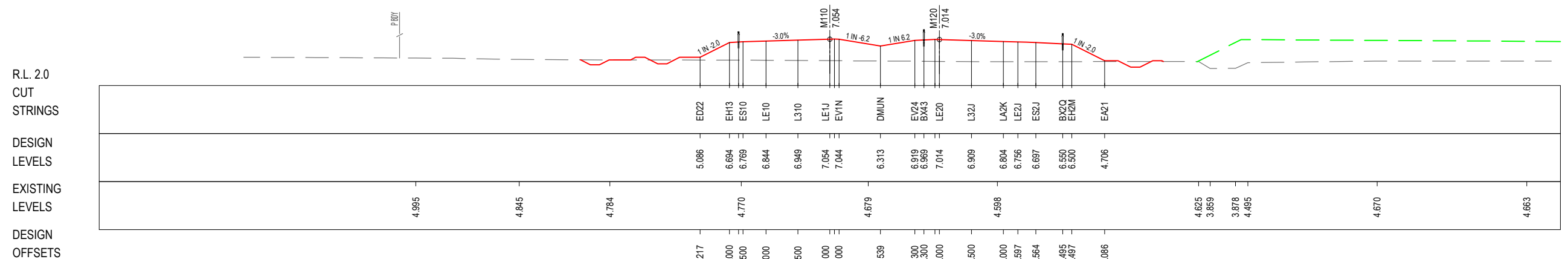
MAY BE INCOMPLETE IF COPIED
 V:\Projects\1819\CADD\HW10\RA_Road_Alignment\W2B-SMC-D-RA-DRG-11056.dwg
 m ON A3 SIZE ORIGINAL



149 475



149 450



149 425

***Disclaimer:** This information is to be used only for the purpose of inspecting fixing or varying road levels in accordance with Part 3 of the Roads Act 1993. In some locations the road configuration has been refined without impacting the road level.

LEGEND

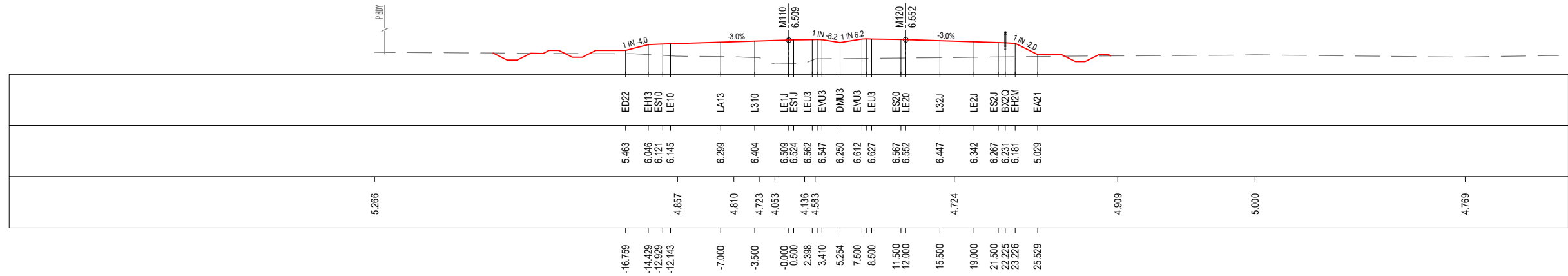
- PERMANENT DESIGN
- WAVE 2 WORKS BY OTHERS
- EXISTING
- ϕ PROPOSED UTILITY
- P.BDY APPROVED PROJECT BOUNDARY

ACCEPTED FOR CONSTRUCTION

DESIGN LOT CODE D-81-RA-01	DESIGN MODEL FILE(S) USED FOR DOCUMENTATION OF THIS DRAWING W2B-SMC-D-RA-MOD-10001-E	PLOT DATE / TIME 22 February 2017 - 1:22 PM	PLOT BY Sidrak, Katrina	CLIENT Transport Roads & Maritime Services	BALLINA SHIRE COUNCIL HW10 - PACIFIC HIGHWAY BROADWATER TO PIMLICO PORTION D ALIGNMENT AND EARTHWORKS - SOUTH CROSS SECTION - MAIN ALIGNMENT NORTHBOUND - M110 SHEET No. 56 OF 66																					
AMENDMENT / REVISION DESCRIPTION ISSUED FOR CONSTRUCTION RE-ISSUED FOR CONSTRUCTION	WVR No. APPROVAL 0214 DW 0349 DW	SCALES ON A3 SIZE DRAWING 	DRAWINGS / DESIGN PREPARED BY SMC AUSTRALIA PTY LTD ABN 47 065 475 149 LEVEL 5 20 BERRY STREET NORTH SYDNEY NSW 2060 PH 02 9925-5555 FAX 02 9925-5566	<table border="1" style="width: 100%; border-collapse: collapse;"> <thead> <tr> <th>TITLE</th> <th>NAME</th> <th>DATE</th> </tr> </thead> <tbody> <tr><td>DRAWN</td><td>YULIYA KUZINA</td><td>22.02.17</td></tr> <tr><td>DRG CHECK</td><td>KATRINA SIDRAK</td><td>22.02.17</td></tr> <tr><td>DESIGN</td><td>GRANT REYNOLDS</td><td>22.02.17</td></tr> <tr><td>DESIGN CHECK</td><td>SUE TAYLOR</td><td>22.02.17</td></tr> <tr><td>DESIGN MNGR</td><td>ROB HUNTER</td><td>22.02.17</td></tr> <tr><td>PROJECT MNGR</td><td>DANIEL WRIGHT</td><td>22.02.17</td></tr> </tbody> </table>	TITLE	NAME	DATE	DRAWN	YULIYA KUZINA	22.02.17	DRG CHECK	KATRINA SIDRAK	22.02.17	DESIGN	GRANT REYNOLDS	22.02.17	DESIGN CHECK	SUE TAYLOR	22.02.17	DESIGN MNGR	ROB HUNTER	22.02.17	PROJECT MNGR	DANIEL WRIGHT	22.02.17	PREPARED FOR PACIFIC HIGHWAY OFFICE RMS REGISTRATION No. DS2016/000619 ISSUE STATUS CONSTRUCTION
TITLE	NAME	DATE																								
DRAWN	YULIYA KUZINA	22.02.17																								
DRG CHECK	KATRINA SIDRAK	22.02.17																								
DESIGN	GRANT REYNOLDS	22.02.17																								
DESIGN CHECK	SUE TAYLOR	22.02.17																								
DESIGN MNGR	ROB HUNTER	22.02.17																								
PROJECT MNGR	DANIEL WRIGHT	22.02.17																								
				EDMS No. SF2015/118045	SHEET No. RA-D-11056	PART B																				

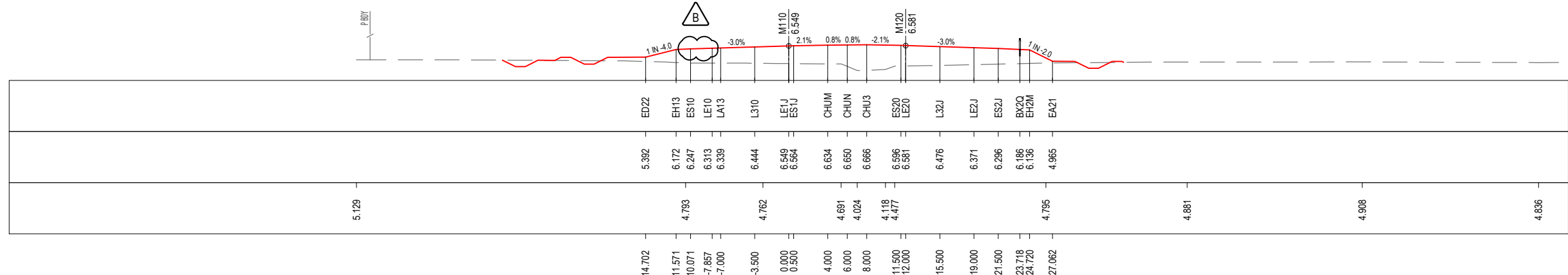
MAY BE INCOMPLETE IF COPIED
 m:\ON A3 SIZE ORIGINAL V:\Vest\Projects_A\30011819\CADD\W\GRA_Road_Alignment\W2B-SMC-D-RA-DRG-11057.dwg

R.L. 3.0
 CUT
 STRINGS
 DESIGN
 LEVELS
 EXISTING
 LEVELS
 DESIGN
 OFFSETS



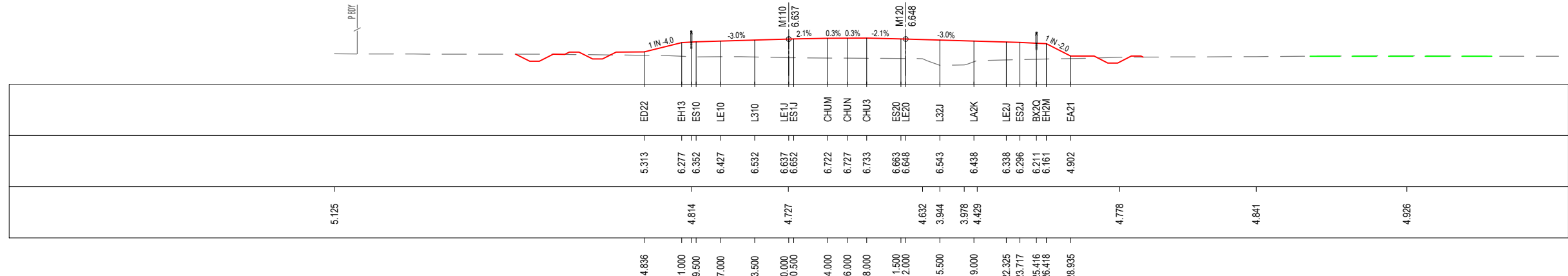
149 550

R.L. 3.0
 CUT
 STRINGS
 DESIGN
 LEVELS
 EXISTING
 LEVELS
 DESIGN
 OFFSETS



149 525

R.L. 2.0
 CUT
 STRINGS
 DESIGN
 LEVELS
 EXISTING
 LEVELS
 DESIGN
 OFFSETS



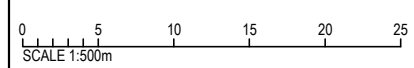

149 500

***Disclaimer:** This information is to be used only for the purpose of inspecting fixing or varying road levels in accordance with Part 3 of the Roads Act 1993. In some locations the road configuration has been refined without impacting the road level.

LEGEND

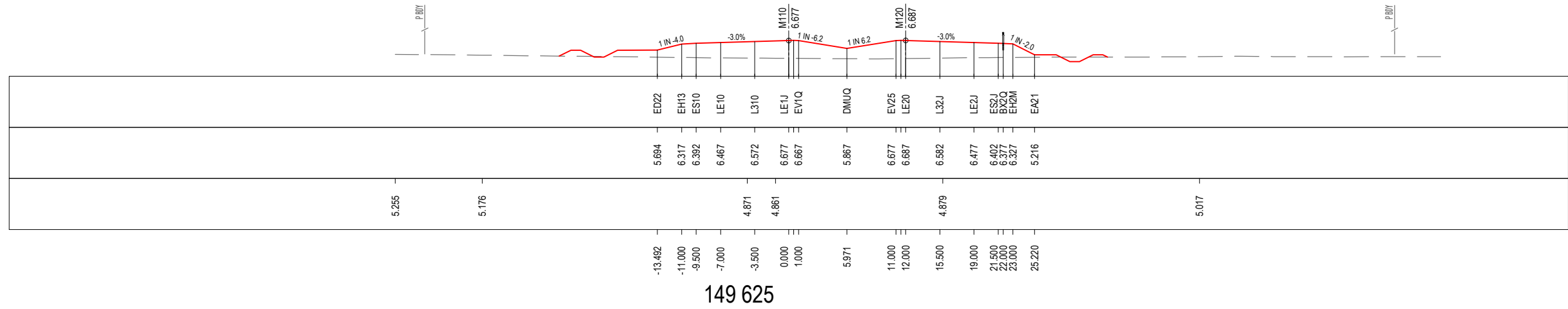
- PERMANENT DESIGN
- WAVE 2 WORKS BY OTHERS
- EXISTING
- PROPOSED UTILITY
- APPROVED PROJECT BOUNDARY

ACCEPTED FOR CONSTRUCTION

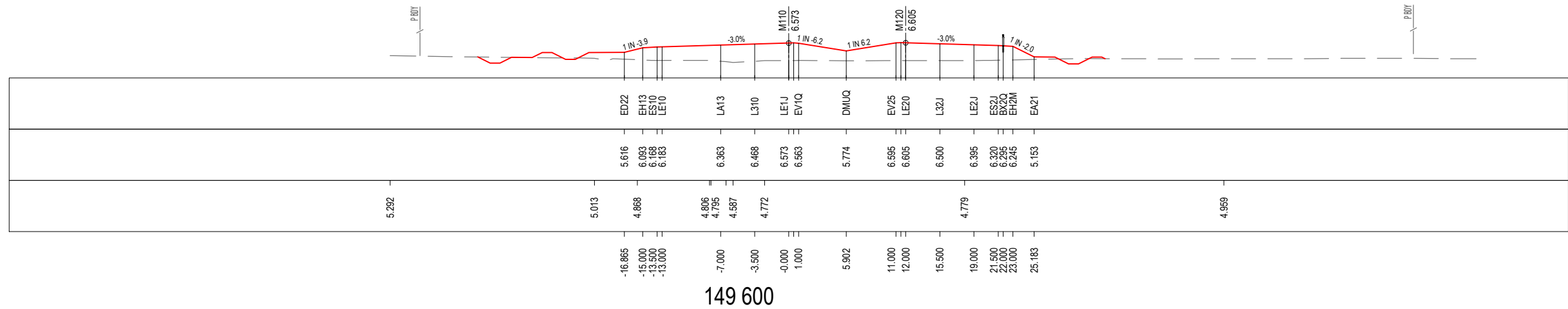
DESIGN LOT CODE D-81-RA-01	DESIGN MODEL FILE(S) USED FOR DOCUMENTATION OF THIS DRAWING W2B-SMC-D-RA-MOD-10001-E	PLOT DATE / TIME 22 February 2017 - 1:22 PM	PLOT BY Sidrak, Katrina	CLIENT Transport Roads & Maritime Services BALLINA SHIRE COUNCIL HW10 - PACIFIC HIGHWAY BROADWATER TO PIMLICO PORTION D ALIGNMENT AND EARTHWORKS - SOUTH CROSS SECTION - MAIN ALIGNMENT NORTHBOUND - M110 SHEET No. 57 OF 66
AMENDMENT / REVISION DESCRIPTION ISSUED FOR CONSTRUCTION RE-ISSUED FOR CONSTRUCTION	WVR No. APPROVAL 0214 DW 0349 DW	SCALES ON A3 SIZE DRAWING 	DRAWINGS / DESIGN PREPARED BY  SUE TAYLOR	TITLE NAME DATE DRAWN YULIYA KUZINA 22.02.17 DRG CHECK KATRINA SIDRAK 22.02.17 DESIGN GRANT REYNOLDS 22.02.17 DESIGN CHECK SUE TAYLOR 22.02.17 DESIGN MNGR ROB HUNTER 22.02.17 PROJECT MNGR DANIEL WRIGHT 22.02.17
CO-ORDINATE SYSTEM MGA ZONE 56 HEIGHT DATUM AHD		PREPARED FOR PACIFIC HIGHWAY OFFICE		RMS REGISTRATION No. DS2016/000619 ISSUE STATUS CONSTRUCTION EDMS No. SF2015/118045 SHEET No. RA-D-11057 PART B

MAY BE INCOMPLETE IF COPIED
 V:_Year\Projects_1\30011819\CADD\HW10_Road_Alignment\W2B-SMC-D-RA-DRG-11058.dwg
 m ON A3 SIZE ORIGINAL

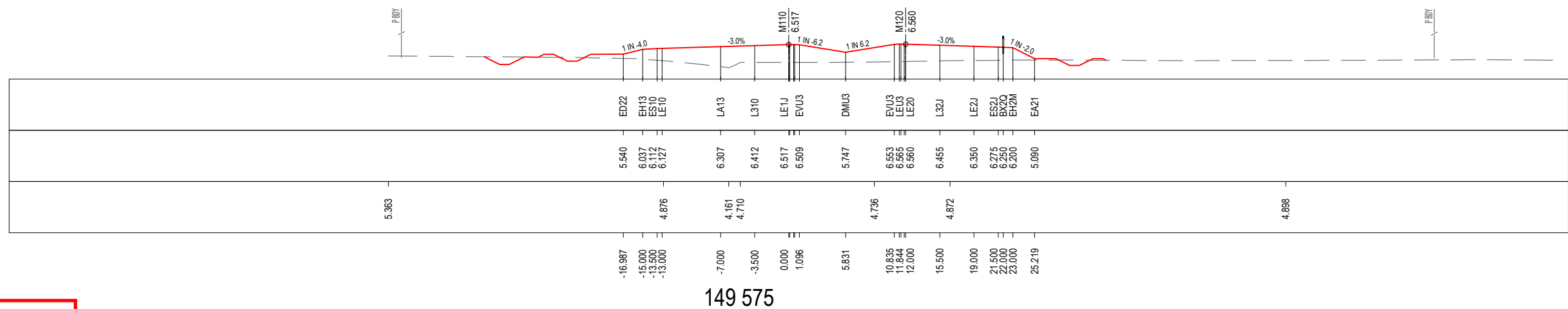
R.L. 3.0
 CUT
 STRINGS
 DESIGN
 LEVELS
 EXISTING
 LEVELS
 DESIGN
 OFFSETS



R.L. 3.0
 CUT
 STRINGS
 DESIGN
 LEVELS
 EXISTING
 LEVELS
 DESIGN
 OFFSETS



R.L. 3.0
 CUT
 STRINGS
 DESIGN
 LEVELS
 EXISTING
 LEVELS
 DESIGN
 OFFSETS



***Disclaimer:** This information is to be used only for the purpose of inspecting fixing or varying road levels in accordance with Part 3 of the Roads Act 1993. In some locations the road configuration has been refined without impacting the road level.

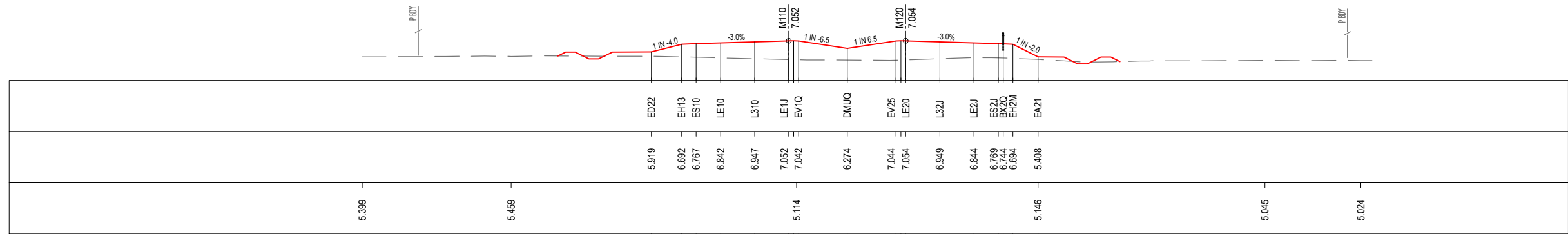
LEGEND
 ——— PERMANENT DESIGN
 - - - - - EXISTING
 ——— WAVE 2 WORKS BY OTHERS
 † PROPOSED UTILITY
 P.BDY APPROVED PROJECT BOUNDARY

ACCEPTED FOR CONSTRUCTION

DESIGN LOT CODE D-81-RA-01	DESIGN MODEL FILE(S) USED FOR DOCUMENTATION OF THIS DRAWING W2B-SMC-D-RA-MOD-10001-E	PLOT DATE / TIME 22 February 2017 - 1:22 PM	PLOT BY Sidrak, Katrina	CLIENT BALLINA SHIRE COUNCIL HW10 - PACIFIC HIGHWAY BROADWATER TO PIMLICO PORTION D ALIGNMENT AND EARTHWORKS - SOUTH CROSS SECTION - MAIN ALIGNMENT NORTHBOUND - M110	A3
AMENDMENT / REVISION DESCRIPTION ISSUED FOR CONSTRUCTION RE-ISSUED FOR CONSTRUCTION	WVR No. APPROVAL 0214 DW 0349 DW	SCALES ON A3 SIZE DRAWING 0 5 10 15 20 25 SCALE 1:500m	DRAWINGS / DESIGN PREPARED BY SMCC AUSTRALIA PTY LTD © ASN 47 065 475 149 LEVEL 5 20 BERRY STREET NORTH SYDNEY NSW 2060 PH 02 9925-5555 FAX 02 9925-5566	PREPARED FOR PACIFIC HIGHWAY OFFICE	RMS REGISTRATION No. DS2016/000619
	CO-ORDINATE SYSTEM MGA ZONE 56	HEIGHT DATUM AHD	TITLE NAME DATE DRAWN YULIYA KUZINA 22.02.17 DRG CHECK KATRINA SIDRAK 22.02.17 DESIGN GRANT REYNOLDS 22.02.17 DESIGN CHECK SUE TAYLOR 22.02.17 DESIGN MNGR ROB HUNTER 22.02.17 PROJECT MNGR DANIEL WRIGHT 22.02.17	ISSUE STATUS CONSTRUCTION	EDMS No. SF2015/118045 SHEET No. RA-D-11058

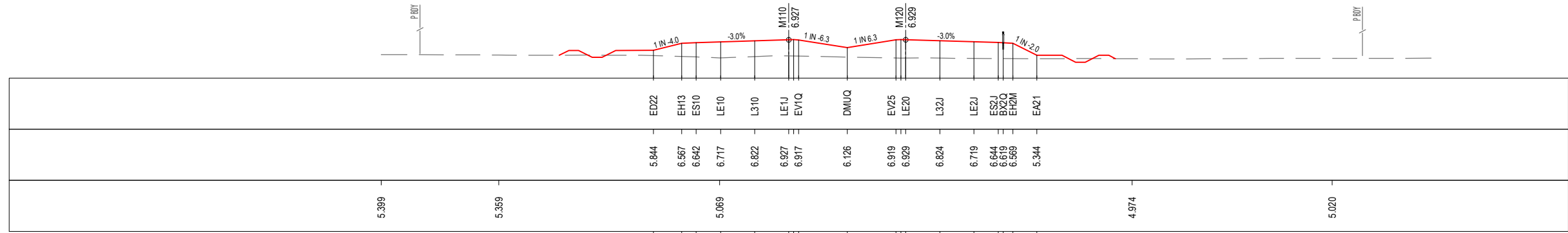
MAY BE INCOMPLETE IF COPIED
 V:_Vend\Projects_A\30011819\CADD\W\GRA_Road_Alignment\W2B-SMC-D-RA-DRG-11059.dwg
 m ON A3 SIZE ORIGINAL

R.L. 3.0
 CUT
 STRINGS
 DESIGN
 LEVELS
 EXISTING
 LEVELS
 DESIGN
 OFFSETS



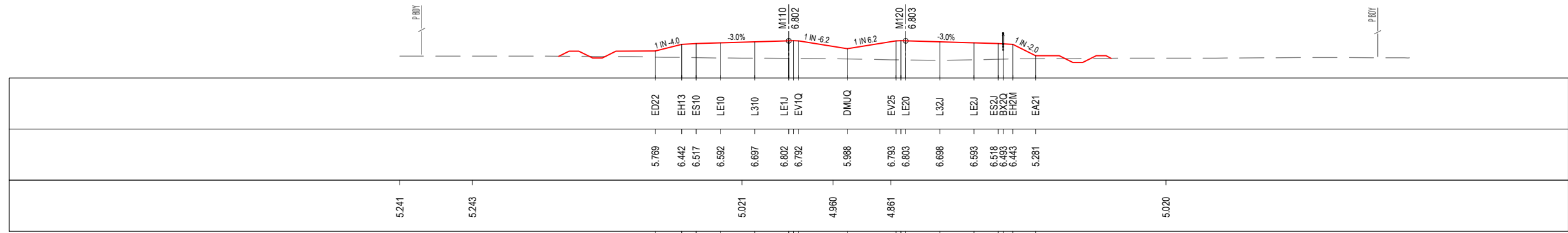
149 700

R.L. 3.0
 CUT
 STRINGS
 DESIGN
 LEVELS
 EXISTING
 LEVELS
 DESIGN
 OFFSETS



149 675

R.L. 3.0
 CUT
 STRINGS
 DESIGN
 LEVELS
 EXISTING
 LEVELS
 DESIGN
 OFFSETS



149 650

***Disclaimer:** This information is to be used only for the purpose of inspecting fixing or varying road levels in accordance with Part 3 of the Roads Act 1993. In some locations the road configuration has been refined without impacting the road level.

LEGEND


- PERMANENT DESIGN
- WAVE 2 WORKS BY OTHERS
- EXISTING
- ϕ PROPOSED UTILITY
- APPROVED PROJECT BOUNDARY

ACCEPTED FOR CONSTRUCTION


DESIGN LOT CODE D-81-RA-01	DESIGN MODEL FILE(S) USED FOR DOCUMENTATION OF THIS DRAWING W2B-SMC-D-RA-MOD-10001-E	PLOT DATE / TIME 22 February 2017 - 1:23 PM	PLOT BY Sidrak, Katrina	CLIENT NSW Government Transport Roads & Maritime Services	BALLINA SHIRE COUNCIL HW10 - PACIFIC HIGHWAY BROADWATER TO PIMLICO PORTION D ALIGNMENT AND EARTHWORKS - SOUTH CROSS SECTION - MAIN ALIGNMENT NORTHBOUND - M110 SHEET No. 59 OF 66
AMENDMENT / REVISION DESCRIPTION ISSUED FOR CONSTRUCTION RE-ISSUED FOR CONSTRUCTION	WVR No. APPROVAL 0214 DW 0349 DW	SCALES ON A3 SIZE DRAWING 	DRAWINGS / DESIGN PREPARED BY SMC AUSTRALIA PTY LTD ABN 47 065 475 149 LEVEL 5 20 BERRY STREET NORTH SYDNEY NSW 2060 PH 02 9925-5555 FAX 02 9925-5566	TITLE NAME DATE DRAWN YULIYA KUZINA 22.02.17 DRG CHECK KATRINA SIDRAK 22.02.17 DESIGN GRANT REYNOLDS 22.02.17 DESIGN CHECK SUE TAYLOR 22.02.17 DESIGN MNGR ROB HUNTER 22.02.17 PROJECT MNGR DANIEL WRIGHT 22.02.17	PREPARED FOR PACIFIC HIGHWAY OFFICE RMS REGISTRATION No. DS2016/000619 ISSUE STATUS CONSTRUCTION EDMS No. SF2015/118045 SHEET No. RA-D-11059 PART B

MAY BE INCOMPLETE IF COPIED
 V:_Year\Projects_1819\CADD\HW\RA_Road_Alignment\W2B-SMC-D-RA-DRG-11060.dwg


R.L. 3.0
 CUT
 STRINGS
 DESIGN
 LEVELS
 EXISTING
 LEVELS
 DESIGN
 OFFSETS



R.L. 3.0
 CUT
 STRINGS
 DESIGN
 LEVELS
 EXISTING
 LEVELS
 DESIGN
 OFFSETS



R.L. 3.0
 CUT
 STRINGS
 DESIGN
 LEVELS
 EXISTING
 LEVELS
 DESIGN
 OFFSETS



***Disclaimer:** This information is to be used only for the purpose of inspecting fixing or varying road levels in accordance with Part 3 of the Roads Act 1993. In some locations the road configuration has been refined without impacting the road level.

LEGEND

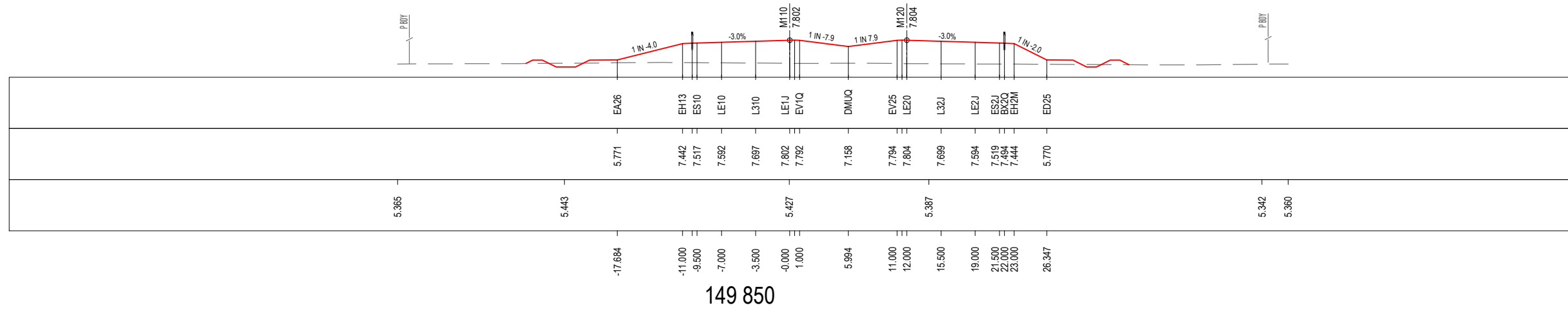
- PERMANENT DESIGN
- WAVE 2 WORKS BY OTHERS
- EXISTING
- ϕ PROPOSED UTILITY
- P.BDY APPROVED PROJECT BOUNDARY

ACCEPTED FOR CONSTRUCTION

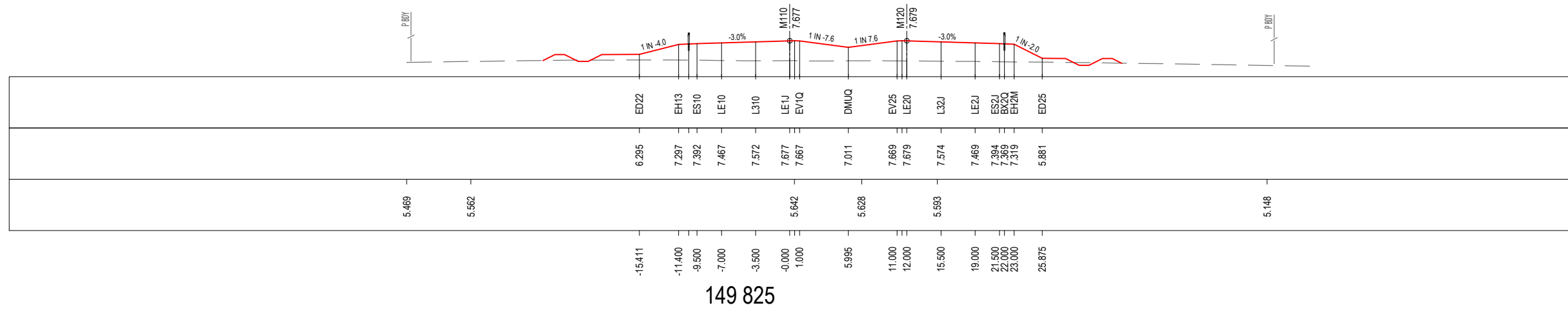
DESIGN LOT CODE D-81-RA-01		DESIGN MODEL FILE(S) USED FOR DOCUMENTATION OF THIS DRAWING W2B-SMC-D-RA-MOD-10001-E		PLOT DATE / TIME 22 February 2017 - 1:23 PM		PLOT BY Sidrak, Katrina		CLIENT BALLINA SHIRE COUNCIL HW10 - PACIFIC HIGHWAY BROADWATER TO PIMLICO PORTION D ALIGNMENT AND EARTHWORKS - SOUTH CROSS SECTION - MAIN ALIGNMENT NORTHBOUND - M110 SHEET No. 60 OF 66		A3	
AMENDMENT / REVISION DESCRIPTION ISSUED FOR CONSTRUCTION RE-ISSUED FOR CONSTRUCTION		WVR No. APPROVAL 0214 DW 0349 DW		DRAWINGS / DESIGN PREPARED BY SMC AUSTRALIA PTY LTD © ABN 47 065 475 149 LEVEL 5 20 BERRY STREET NORTH SYDNEY NSW 2060 PH 02 9925-5555 FAX 02 9925-5566		TITLE NAME DATE DRAWN YULIYA KUZINA 22.02.17 DRG CHECK KATRINA SIDRAK 22.02.17 DESIGN GRANT REYNOLDS 22.02.17 DESIGN CHECK SUE TAYLOR 22.02.17 DESIGN MNGR ROB HUNTER 22.02.17 PROJECT MNGR DANIEL WRIGHT 22.02.17		PREPARED FOR PACIFIC HIGHWAY OFFICE		RMS REGISTRATION No. DS2016/000619	
SCALE ON A3 SIZE DRAWING 0 5 10 15 20 25 SCALE 1:500m		CO-ORDINATE SYSTEM MGA ZONE 56		HEIGHT DATUM AHD		ISSUE STATUS CONSTRUCTION		EDMS No. SF2015/118045		SHEET No. RA-D-11060	PART B

MAY BE INCOMPLETE IF COPIED
 V:_Year\Projects_1819\CADD\HW10_Road_Alignment\W2B-SMC-D-RA-DRG-11061.dwg
 m ON A3 SIZE ORIGINAL

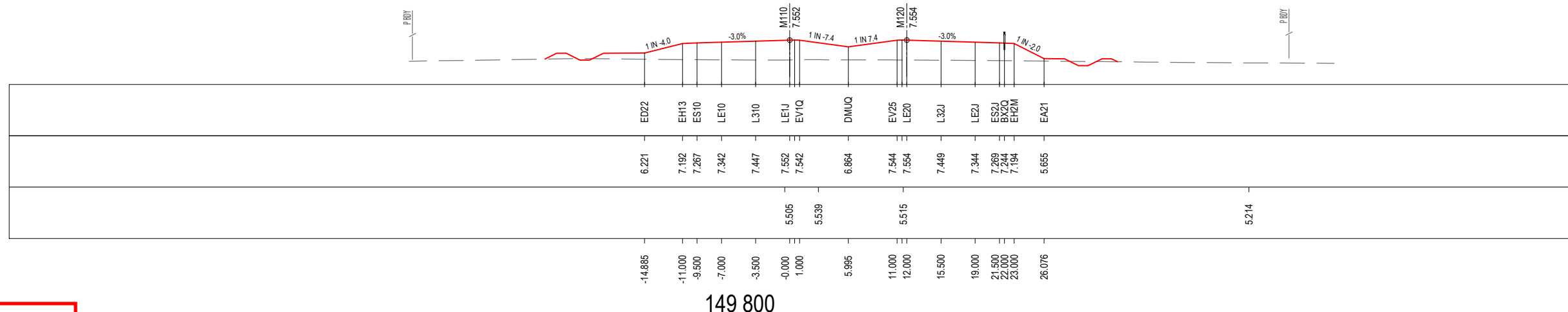
R.L. 4.0
 CUT
 STRINGS
 DESIGN
 LEVELS
 EXISTING
 LEVELS
 DESIGN
 OFFSETS



R.L. 4.0
 CUT
 STRINGS
 DESIGN
 LEVELS
 EXISTING
 LEVELS
 DESIGN
 OFFSETS



R.L. 3.0
 CUT
 STRINGS
 DESIGN
 LEVELS
 EXISTING
 LEVELS
 DESIGN
 OFFSETS



***Disclaimer:** This information is to be used only for the purpose of inspecting fixing or varying road levels in accordance with Part 3 of the Roads Act 1993. In some locations the road configuration has been refined without impacting the road level.

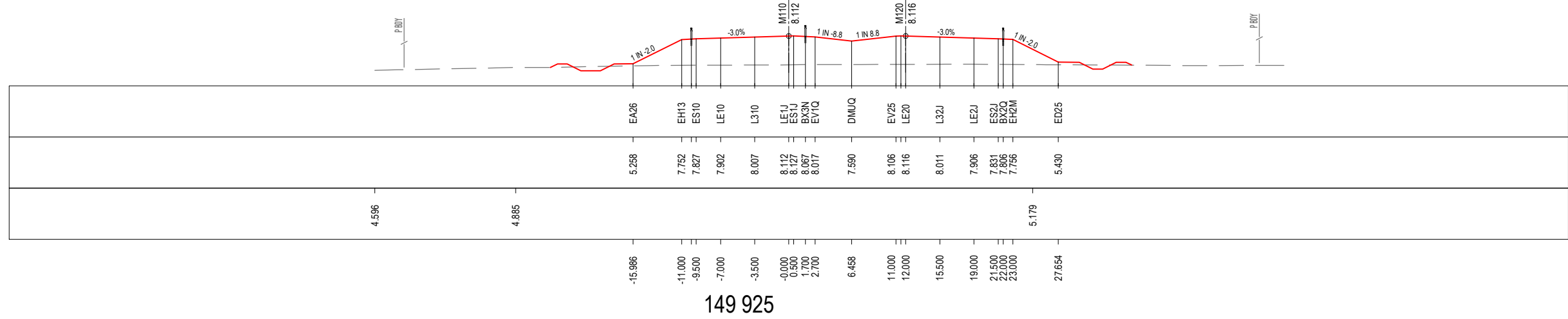
LEGEND
 ——— PERMANENT DESIGN
 - - - - - EXISTING
 ——— WAVE 2 WORKS BY OTHERS
 † PROPOSED UTILITY
 P.B. APPROVED PROJECT BOUNDARY

ACCEPTED FOR CONSTRUCTION


DESIGN LOT CODE D-81-RA-01	DESIGN MODEL FILE(S) USED FOR DOCUMENTATION OF THIS DRAWING W2B-SMC-D-RA-MOD-10001-E	PLOT DATE / TIME 22 February 2017 - 1:23 PM	PLOT BY Sidrak, Katrina	CLIENT BALLINA SHIRE COUNCIL HW10 - PACIFIC HIGHWAY BROADWATER TO PIMLICO PORTION D ALIGNMENT AND EARTHWORKS - SOUTH CROSS SECTION - MAIN ALIGNMENT NORTHBOUND - M110	A3
AMENDMENT / REVISION DESCRIPTION ISSUED FOR CONSTRUCTION RE-ISSUED FOR CONSTRUCTION	WVR No. APPROVAL 0214 DW 0349 DW	SCALES ON A3 SIZE DRAWING 0 5 10 15 20 25 SCALE 1:500m	DRAWINGS / DESIGN PREPARED BY SMCEC SMC AUSTRALIA PTY LTD © ASN 47 065 475 149 LEVEL 5 20 BERRY STREET NORTH SYDNEY NSW 2060 PH 02 9925-5555 FAX 02 9925-5566	PREPARED FOR PACIFIC HIGHWAY OFFICE	RMS REGISTRATION No. DS2016/000619
	CO-ORDINATE SYSTEM MGA ZONE 56	HEIGHT DATUM AHD	TITLE NAME DATE DRAWN YULIYA KUZINA 22.02.17 DRG CHECK KATRINA SIDRAK 22.02.17 DESIGN GRANT REYNOLDS 22.02.17 DESIGN CHECK SUE TAYLOR 22.02.17 DESIGN MNGR ROB HUNTER 22.02.17 PROJECT MNGR DANIEL WRIGHT 22.02.17	ISSUE STATUS CONSTRUCTION	EDMS No. SF2015/118045 SHEET No. RA-D-11061

MAY BE INCOMPLETE IF COPIED
 V:_Year\Projects_0\30011819\CADD\HW10_Road_Alignment\W2B-SMC-D-RA-DRG-11062.dwg
 m:\ON A3 SIZE ORIGINAL

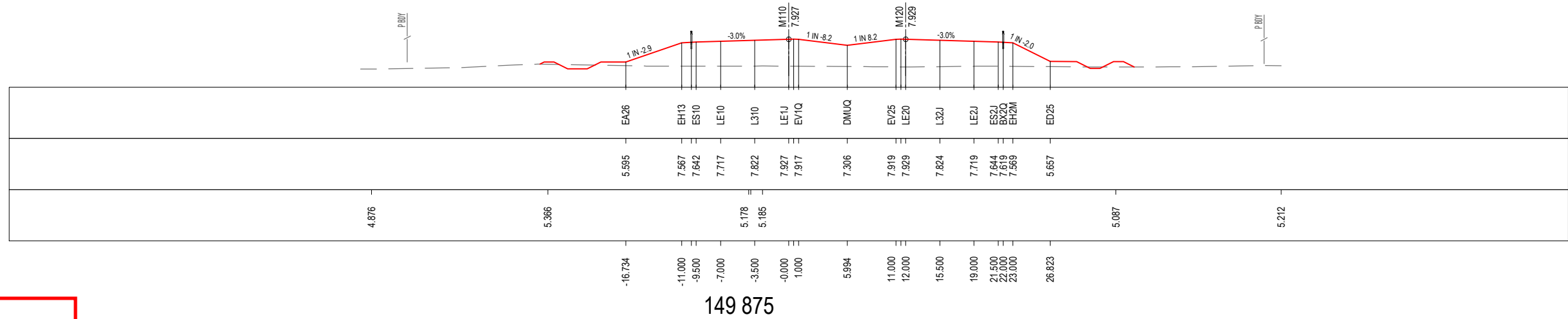
R.L. 3.0
 CUT
 STRINGS
 DESIGN
 LEVELS
 EXISTING
 LEVELS
 DESIGN
 OFFSETS



R.L. 3.0
 CUT
 STRINGS
 DESIGN
 LEVELS
 EXISTING
 LEVELS
 DESIGN
 OFFSETS



R.L. 3.0
 CUT
 STRINGS
 DESIGN
 LEVELS
 EXISTING
 LEVELS
 DESIGN
 OFFSETS



***Disclaimer:** This information is to be used only for the purpose of inspecting fixing or varying road levels in accordance with Part 3 of the Roads Act 1993. In some locations the road configuration has been refined without impacting the road level.

LEGEND

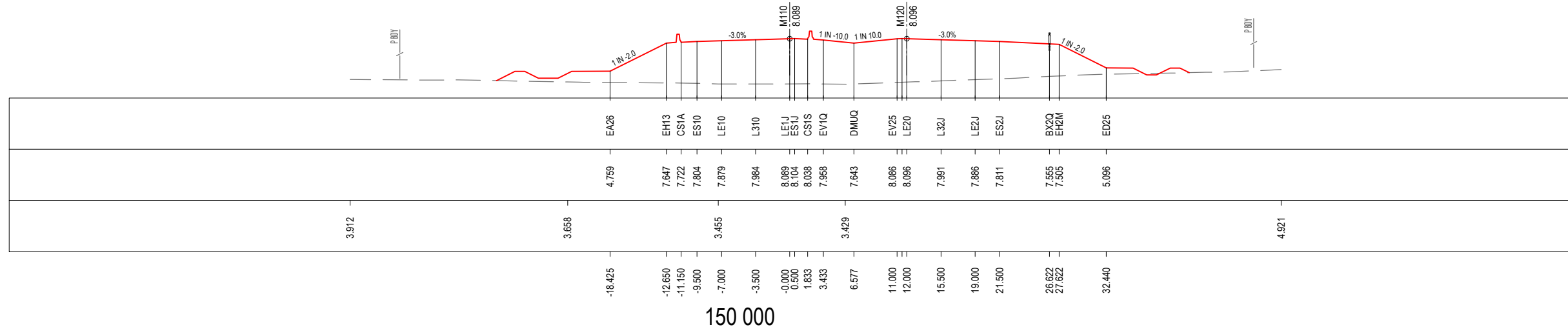
- PERMANENT DESIGN
- WAVE 2 WORKS BY OTHERS
- - - EXISTING
- ϕ PROPOSED UTILITY
- APPROVED PROJECT BOUNDARY

ACCEPTED FOR CONSTRUCTION

AMENDMENT / REVISION DESCRIPTION ISSUED FOR CONSTRUCTION RE-ISSUED FOR CONSTRUCTION	WVR No. 0214 0349	APPROVAL DW DW	DESIGN LOT CODE D-81-RA-01 DESIGN MODEL FILE(S) USED FOR DOCUMENTATION OF THIS DRAWING W2B-SMC-D-RA-MOD-10001-E SCALES ON A3 SIZE DRAWING 	DRAWINGS / DESIGN PREPARED BY SMC AUSTRALIA PTY LTD ABN 47 065 475 149 LEVEL 5 20 BERRY STREET NORTH SYDNEY NSW 2060 PH 02 9925-5555 FAX 02 9925-5566	PLOT DATE / TIME 22 February 2017 - 1:23 PM PLOT BY Sidrak, Katrina	CLIENT Transport Roads & Maritime Services	BALLINA SHIRE COUNCIL HW10 - PACIFIC HIGHWAY BROADWATER TO PIMLICO PORTION D ALIGNMENT AND EARTHWORKS - SOUTH CROSS SECTION - MAIN ALIGNMENT NORTHBOUND - M110 SHEET No. 62 OF 66 RMS REGISTRATION No. DS2016/000619	A3		
			CO-ORDINATE SYSTEM MGA ZONE 56	HEIGHT DATUM AHD	TITLE DRAWN DRG CHECK DESIGN DESIGN CHECK DESIGN MNGR PROJECT MNGR	NAME YULIYA KUZINA KATRINA SIDRAK GRANT REYNOLDS SUE TAYLOR ROB HUNTER DANIEL WRIGHT	DATE 22.02.17 22.02.17 22.02.17 22.02.17 22.02.17 22.02.17	PREPARED FOR PACIFIC HIGHWAY OFFICE	ISSUE STATUS CONSTRUCTION EDMS No. SF2015/118045 SHEET No. RA-D-11062	PART B


MAY BE INCOMPLETE IF COPIED
 m:\on\A3\SIZE ORIGINAL V:\V\Projects_0\30011819\CADD\W\GRA_Road_Alignment\W2B-SMC-D-RA-DRG-11063.dwg

R.L. 2.0
 CUT
 STRINGS



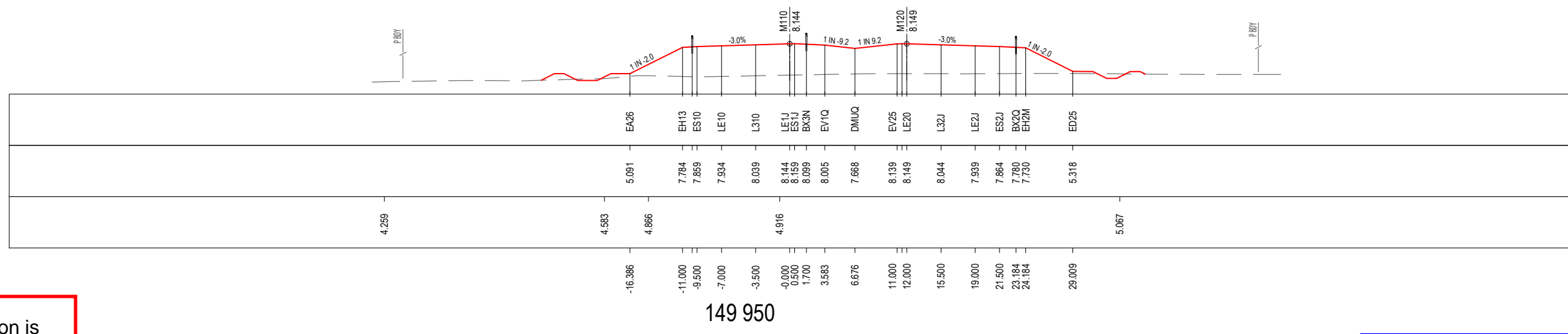
150 000

R.L. 2.0
 CUT
 STRINGS



149 975

R.L. 3.0
 CUT
 STRINGS



149 950

***Disclaimer:** This information is to be used only for the purpose of inspecting fixing or varying road levels in accordance with Part 3 of the Roads Act 1993. In some locations the road configuration has been refined without impacting the road level.

LEGEND

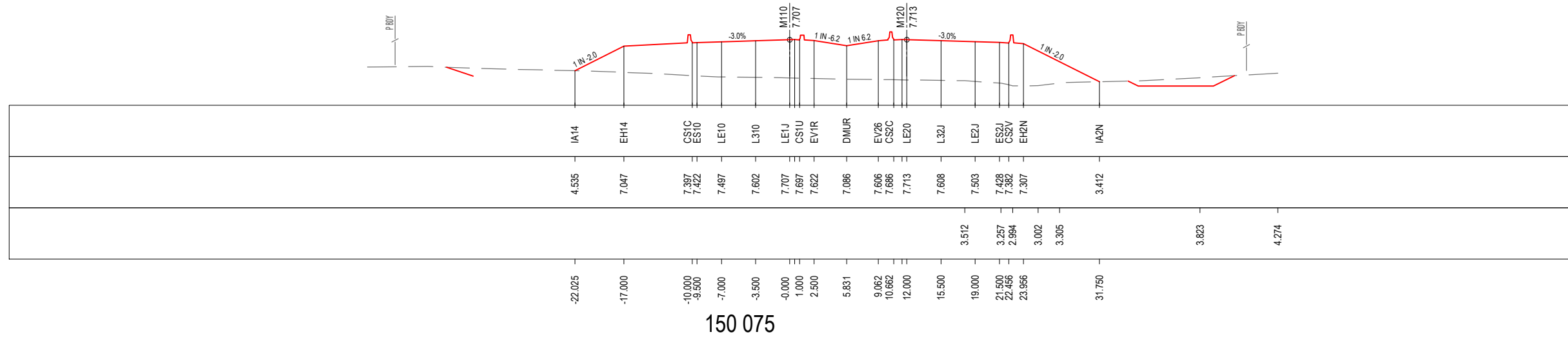
- PERMANENT DESIGN
- WAVE 2 WORKS BY OTHERS
- EXISTING
- ϕ PROPOSED UTILITY
- APPROVED PROJECT BOUNDARY

ACCEPTED FOR CONSTRUCTION

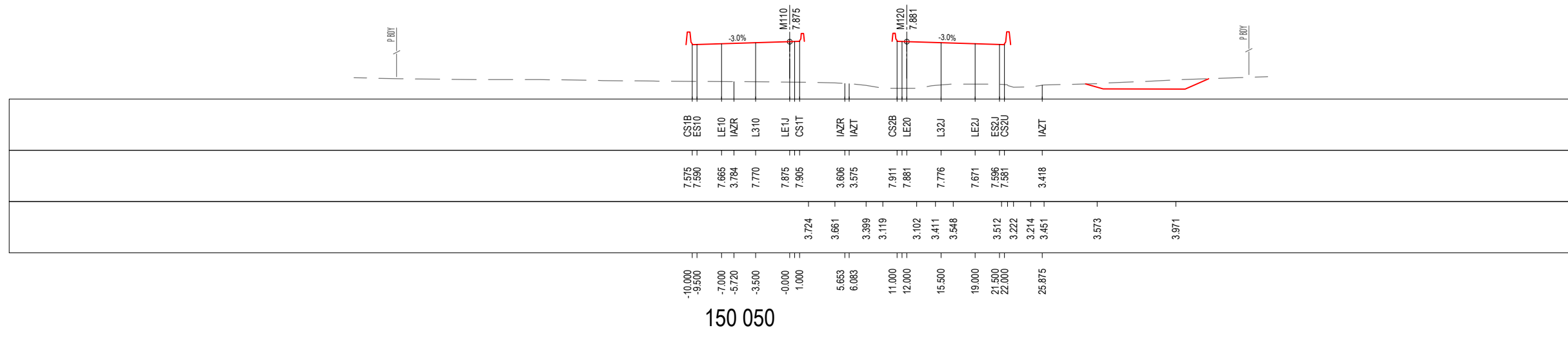
DESIGN LOT CODE D-81-RA-01	DESIGN MODEL FILE(S) USED FOR DOCUMENTATION OF THIS DRAWING W2B-SMC-D-RA-MOD-10001-E	PLOT DATE / TIME 22 February 2017 - 1:23 PM	PLOT BY Sidrak, Katrina	CLIENT Transport Roads & Maritime Services BALLINA SHIRE COUNCIL HW10 - PACIFIC HIGHWAY BROADWATER TO PIMLICO PORTION D ALIGNMENT AND EARTHWORKS - SOUTH CROSS SECTION - MAIN ALIGNMENT NORTHBOUND - M110	A3																					
AMENDMENT / REVISION DESCRIPTION ISSUED FOR CONSTRUCTION RE-ISSUED FOR CONSTRUCTION	WVR No. APPROVAL 0214 DW 0349 DW	DRAWINGS / DESIGN PREPARED BY SMC AUSTRALIA PTY LTD © ASN 47 065 475 149 LEVEL 5 20 BERRY STREET NORTH SYDNEY NSW 2060 PH 02 9925-5555 FAX 02 9925-5566	<table border="1" style="width: 100%; border-collapse: collapse;"> <thead> <tr> <th>TITLE</th> <th>NAME</th> <th>DATE</th> </tr> </thead> <tbody> <tr> <td>DRAWN</td> <td>YULIYA KUZINA</td> <td>22.02.17</td> </tr> <tr> <td>DRG CHECK</td> <td>KATRINA SIDRAK</td> <td>22.02.17</td> </tr> <tr> <td>DESIGN</td> <td>GRANT REYNOLDS</td> <td>22.02.17</td> </tr> <tr> <td>DESIGN CHECK</td> <td>SUE TAYLOR</td> <td>22.02.17</td> </tr> <tr> <td>DESIGN MNGR</td> <td>ROB HUNTER</td> <td>22.02.17</td> </tr> <tr> <td>PROJECT MNGR</td> <td>DANIEL WRIGHT</td> <td>22.02.17</td> </tr> </tbody> </table>	TITLE	NAME	DATE	DRAWN	YULIYA KUZINA	22.02.17	DRG CHECK	KATRINA SIDRAK	22.02.17	DESIGN	GRANT REYNOLDS	22.02.17	DESIGN CHECK	SUE TAYLOR	22.02.17	DESIGN MNGR	ROB HUNTER	22.02.17	PROJECT MNGR	DANIEL WRIGHT	22.02.17	PREPARED FOR PACIFIC HIGHWAY OFFICE	RMS REGISTRATION No. DS2016/000619
TITLE	NAME	DATE																								
DRAWN	YULIYA KUZINA	22.02.17																								
DRG CHECK	KATRINA SIDRAK	22.02.17																								
DESIGN	GRANT REYNOLDS	22.02.17																								
DESIGN CHECK	SUE TAYLOR	22.02.17																								
DESIGN MNGR	ROB HUNTER	22.02.17																								
PROJECT MNGR	DANIEL WRIGHT	22.02.17																								
SCALES ON A3 SIZE DRAWING SCALE 1:500m		CO-ORDINATE SYSTEM MGA ZONE 56		HEIGHT DATUM AHD																						
ISSUE STATUS CONSTRUCTION		EDMS No. SF2015/118045		SHEET No. RA-D-11063																						
PART B																										

MAY BE INCOMPLETE IF COPIED
 m:\ON A3 SIZE ORIGINAL V:\Vest\Projects_A\30011819\CADD\W\GRA_Road_Alignment\W2B-SMC-D-RA-DRG-11064.dwg

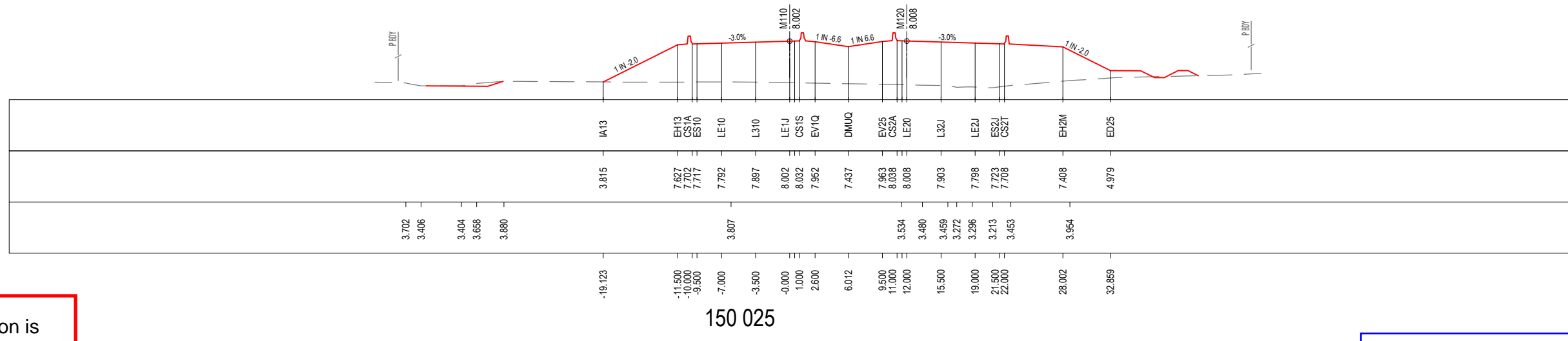
R.L. 1.0
 CUT
 STRINGS
 DESIGN
 LEVELS
 EXISTING
 LEVELS
 DESIGN
 OFFSETS



R.L. 2.0
 CUT
 STRINGS
 DESIGN
 LEVELS
 EXISTING
 LEVELS
 DESIGN
 OFFSETS



R.L. 2.0
 CUT
 STRINGS
 DESIGN
 LEVELS
 EXISTING
 LEVELS
 DESIGN
 OFFSETS



***Disclaimer:** This information is to be used only for the purpose of inspecting fixing or varying road levels in accordance with Part 3 of the Roads Act 1993. In some locations the road configuration has been refined without impacting the road level.

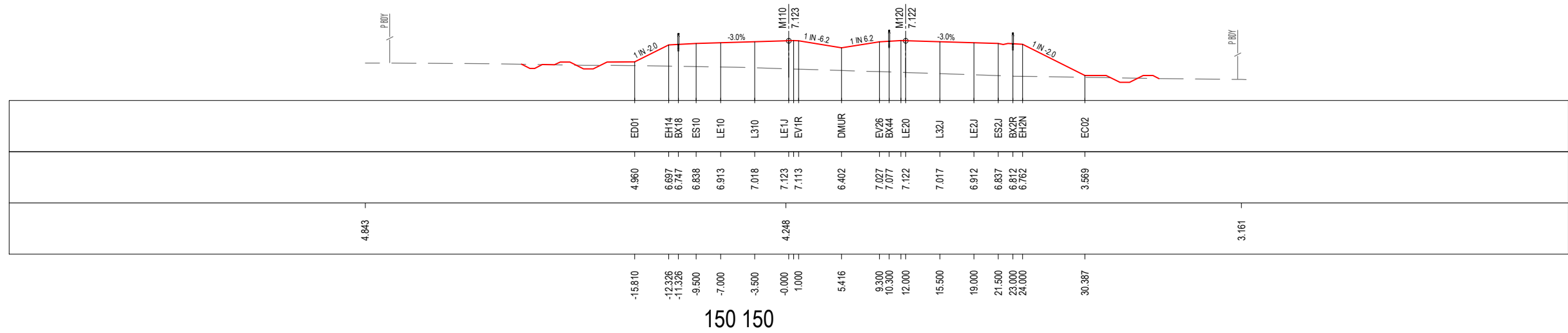
LEGEND
 ——— PERMANENT DESIGN
 - - - - - EXISTING
 ——— WAVE 2 WORKS BY OTHERS
 † PROPOSED UTILITY
 P.BDY APPROVED PROJECT BOUNDARY

ACCEPTED FOR CONSTRUCTION

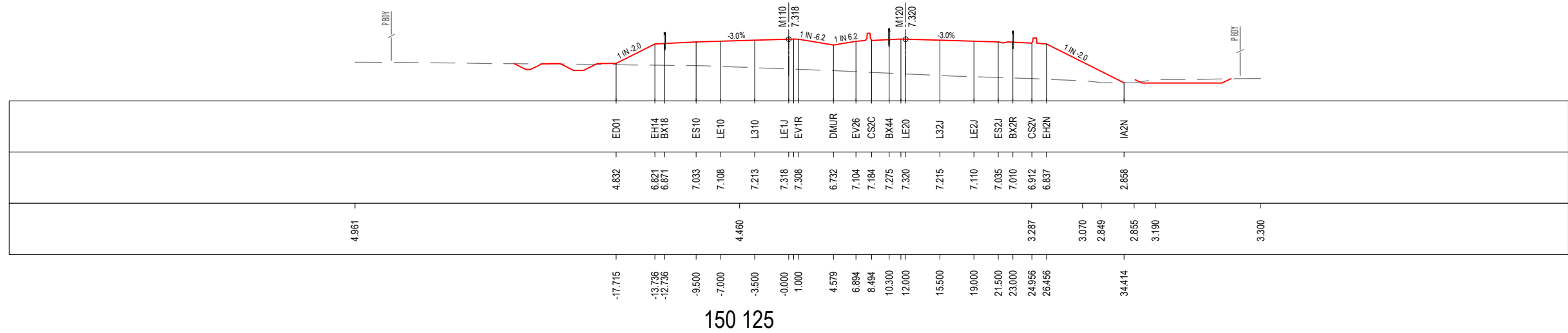
DESIGN LOT CODE D-81-RA-01	DESIGN MODEL FILE(S) USED FOR DOCUMENTATION OF THIS DRAWING W2B-SMC-D-RA-MOD-10001-E	PLOT DATE / TIME 22 February 2017 - 1:23 PM	PLOT BY Sidrak, Katrina	CLIENT BALLINA SHIRE COUNCIL HW10 - PACIFIC HIGHWAY BROADWATER TO PIMLICO PORTION D ALIGNMENT AND EARTHWORKS - SOUTH CROSS SECTION - MAIN ALIGNMENT NORTHBOUND - M110 SHEET No. 64 OF 66	A3
AMENDMENT / REVISION DESCRIPTION ISSUED FOR CONSTRUCTION RE-ISSUED FOR CONSTRUCTION	WVR No. APPROVAL 0214 DW 0349 DW	SCALES ON A3 SIZE DRAWING 0 5 10 15 20 25 SCALE 1:500m	DRAWINGS / DESIGN PREPARED BY SMCA AUSTRALIA PTY LTD © ASN 47 065 475 149 LEVEL 5 20 BERRY STREET NORTH SYDNEY NSW 2060 PH 02 9925-5555 FAX 02 9925-5566	PREPARED FOR PACIFIC HIGHWAY OFFICE	RMS REGISTRATION No. DS2016/000619
	CO-ORDINATE SYSTEM MGA ZONE 56	HEIGHT DATUM AHD	TITLE NAME DATE DRAWN YULIYA KUZINA 22.02.17 DRG CHECK KATRINA SIDRAK 22.02.17 DESIGN GRANT REYNOLDS 22.02.17 DESIGN CHECK SUE TAYLOR 22.02.17 DESIGN MNGR ROB HUNTER 22.02.17 PROJECT MNGR DANIEL WRIGHT 22.02.17	ISSUE STATUS CONSTRUCTION	EDMS No. SF2015/118045
				SHEET No. RA-D-11064	ISSUE B

MAY BE INCOMPLETE IF COPIED
 V:_Year\Projects_0\30011819\CADD\DWG\3x6x6\X-WB-SMC-D-RA-SHT-A3.dwg
 m:\ON A3 SIZE ORIGINAL

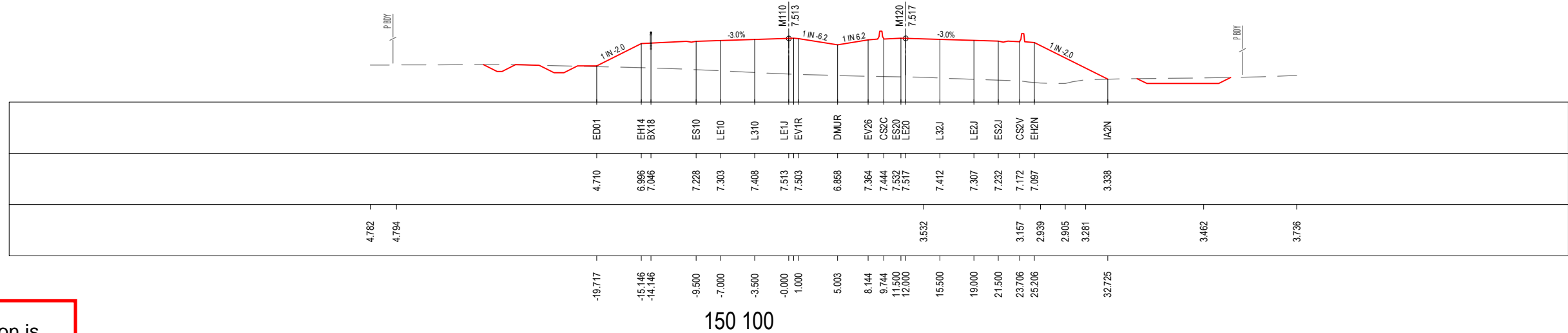
R.L. 1.0
 CUT
 STRINGS
 DESIGN
 LEVELS
 EXISTING
 LEVELS
 DESIGN
 OFFSETS



R.L. 1.0
 CUT
 STRINGS
 DESIGN
 LEVELS
 EXISTING
 LEVELS
 DESIGN
 OFFSETS



R.L. 1.0
 CUT
 STRINGS
 DESIGN
 LEVELS
 EXISTING
 LEVELS
 DESIGN
 OFFSETS



***Disclaimer:** This information is to be used only for the purpose of inspecting fixing or varying road levels in accordance with Part 3 of the Roads Act 1993. In some locations the road configuration has been refined without impacting the road level.

LEGEND


- PERMANENT DESIGN
- WAVE 2 WORKS BY OTHERS
- EXISTING
- ϕ PROPOSED UTILITY
- APPROVED PROJECT BOUNDARY

ACCEPTED FOR CONSTRUCTION

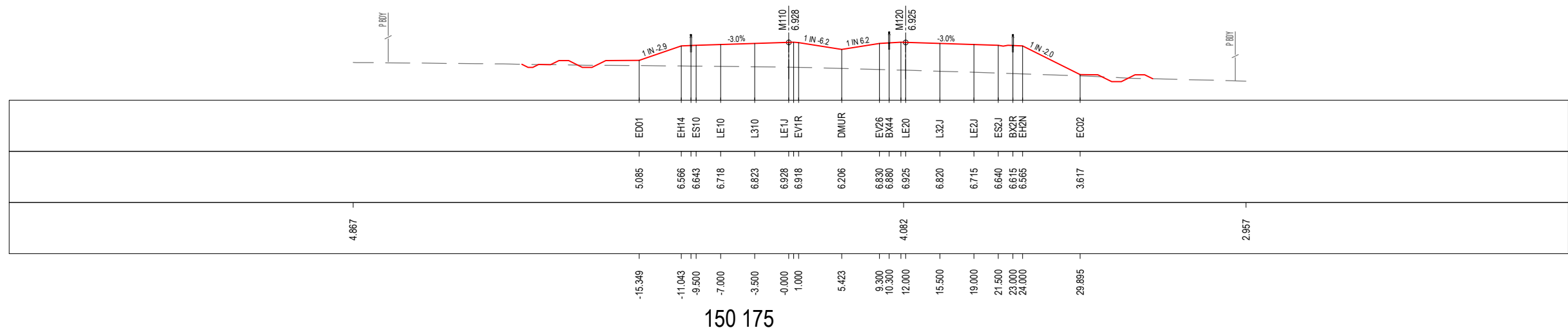
DESIGN LOT CODE D-81-RA-01	DESIGN MODEL FILE(S) USED FOR DOCUMENTATION OF THIS DRAWING W2B-SMC-D-RA-MOD-10001-E	PLOT DATE / TIME 22 February 2017 - 1:24 PM	PLOT BY Lange, Jens	CLIENT NSW	BALLINA SHIRE COUNCIL HW10 - PACIFIC HIGHWAY BROADWATER TO PIMLICO PORTION D ALIGNMENT AND EARTHWORKS - SOUTH CROSS SECTION - MAIN ALIGNMENT NORTHBOUND - M110	A3	
AMENDMENT / REVISION DESCRIPTION ISSUED FOR CONSTRUCTION RE-ISSUED FOR CONSTRUCTION	WVR No. APPROVAL 0214 DW 0349 DW	SCALES ON A3 SIZE DRAWING SCALE 1:500m	DRAWINGS / DESIGN PREPARED BY SMC AUSTRALIA PTY LTD ABN 47 065 475 149 LEVEL 5 20 BERRY STREET NORTH SYDNEY NSW 2060 PH 02 9925-5555 FAX 02 9925-5566	TITLE NAME DATE DRAWN YULIYA KUZINA 22.02.17 DRG CHECK KATRINA SIDRAK 22.02.17 DESIGN GRANT REYNOLDS 22.02.17 DESIGN CHECK SUE TAYLOR 22.02.17 DESIGN MNGR ROB HUNTER 22.02.17 PROJECT MNGR DANIEL WRIGHT 22.02.17	PREPARED FOR PACIFIC HIGHWAY OFFICE	RMS REGISTRATION No. DS2016/000619 ISSUE STATUS CONSTRUCTION EDMS No. SF2015/118045 SHEET No. RA-D-11065	SHEET No. 65 OF 66 PART B

MAY BE INCOMPLETE IF COPIED
 V:_Year\Projects_1819\CADD\DWG\Xref\Xref-WB-SMC-D-PAK-SHT-A3.dwg
 m ON A3 SIZE ORIGINAL

R.L. 1.0
 CUT
 STRINGS
 DESIGN
 LEVELS
 EXISTING
 LEVELS
 DESIGN
 OFFSETS



R.L. 1.0
 CUT
 STRINGS
 DESIGN
 LEVELS
 EXISTING
 LEVELS
 DESIGN
 OFFSETS



***Disclaimer:** This information is to be used only for the purpose of inspecting fixing or varying road levels in accordance with Part 3 of the Roads Act 1993. In some locations the road configuration has been refined without impacting the road level.

LEGEND

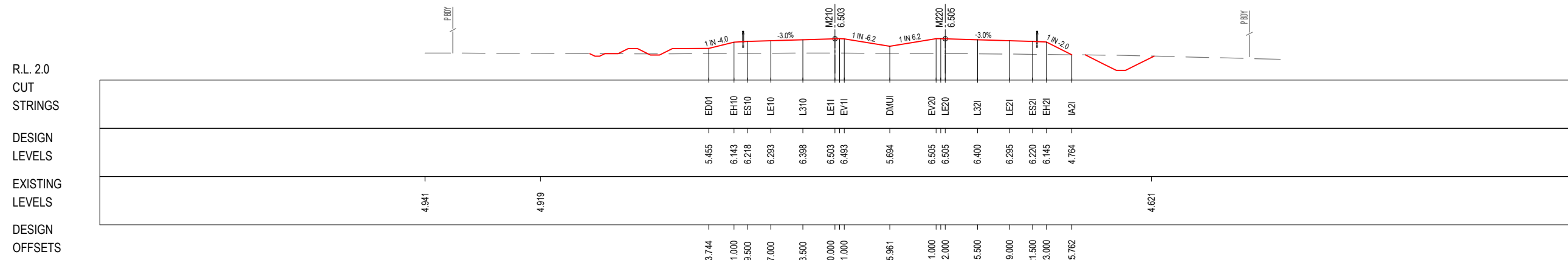
- PERMANENT DESIGN
- WAVE 2 WORKS BY OTHERS
- EXISTING
- ϕ PROPOSED UTILITY
- APPROVED PROJECT BOUNDARY

ACCEPTED FOR CONSTRUCTION

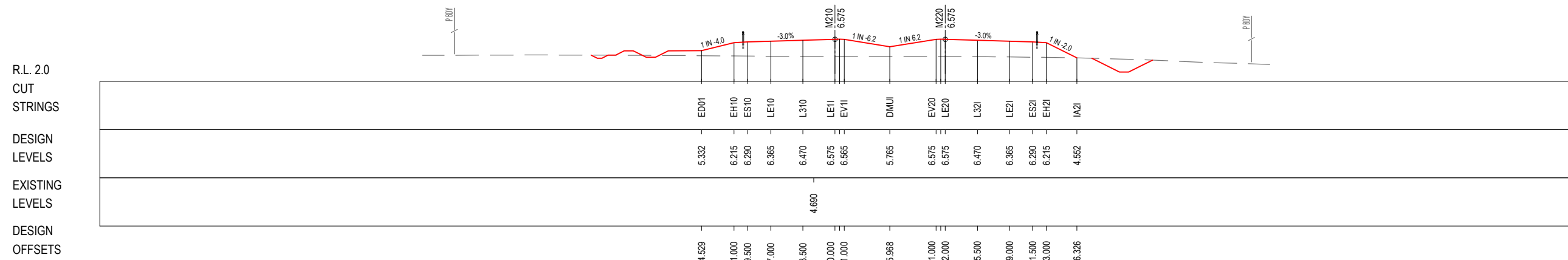
	DESIGN LOT CODE D-81-RA-01	DESIGN MODEL FILE(S) USED FOR DOCUMENTATION OF THIS DRAWING W2B-SMC-D-RA-MOD-10001-E	PLOT DATE / TIME 22 February 2017 - 1:24 PM	PLOT BY Lange, Jens	CLIENT BALLINA SHIRE COUNCIL HW10 - PACIFIC HIGHWAY BROADWATER TO PIMLICO PORTION D ALIGNMENT AND EARTHWORKS - SOUTH CROSS SECTION - MAIN ALIGNMENT NORTHBOUND - M110 SHEET No.66 OF 66																					
AMENDMENT / REVISION DESCRIPTION	WVR No. APPROVAL	SCALES ON A3 SIZE DRAWING	DRAWINGS / DESIGN PREPARED BY		Transport Roads & Maritime Services PREPARED FOR PACIFIC HIGHWAY OFFICE																					
ISSUED FOR CONSTRUCTION RE-ISSUED FOR CONSTRUCTION	0214 0349 DW DW	SCALE 1:500m CO-ORDINATE SYSTEM MGA ZONE 56 HEIGHT DATUM AHD	SMC AUSTRALIA PTY LTD © ABN 47 065 475 149 LEVEL 5 20 BERRY STREET NORTH SYDNEY NSW 2060 PH 02 9925-5555 FAX 02 9925-5566			<table border="1" style="width: 100%; border-collapse: collapse;"> <thead> <tr> <th>TITLE</th> <th>NAME</th> <th>DATE</th> </tr> </thead> <tbody> <tr><td>DRAWN</td><td>YULIYA KUZINA</td><td>22.02.17</td></tr> <tr><td>DRG CHECK</td><td>KATRINA SIDRAK</td><td>22.02.17</td></tr> <tr><td>DESIGN</td><td>GRANT REYNOLDS</td><td>22.02.17</td></tr> <tr><td>DESIGN CHECK</td><td>SUE TAYLOR</td><td>22.02.17</td></tr> <tr><td>DESIGN MNGR</td><td>ROB HUNTER</td><td>22.02.17</td></tr> <tr><td>PROJECT MNGR</td><td>DANIEL WRIGHT</td><td>22.02.17</td></tr> </tbody> </table>	TITLE	NAME	DATE	DRAWN	YULIYA KUZINA	22.02.17	DRG CHECK	KATRINA SIDRAK	22.02.17	DESIGN	GRANT REYNOLDS	22.02.17	DESIGN CHECK	SUE TAYLOR	22.02.17	DESIGN MNGR	ROB HUNTER	22.02.17	PROJECT MNGR	DANIEL WRIGHT
TITLE	NAME	DATE																								
DRAWN	YULIYA KUZINA	22.02.17																								
DRG CHECK	KATRINA SIDRAK	22.02.17																								
DESIGN	GRANT REYNOLDS	22.02.17																								
DESIGN CHECK	SUE TAYLOR	22.02.17																								
DESIGN MNGR	ROB HUNTER	22.02.17																								
PROJECT MNGR	DANIEL WRIGHT	22.02.17																								
					RMS REGISTRATION No. DS2016/000619 ISSUE STATUS CONSTRUCTION EDMS No. SF2015/118045 SHEET No. RA-D-11066 PART B																					

A3

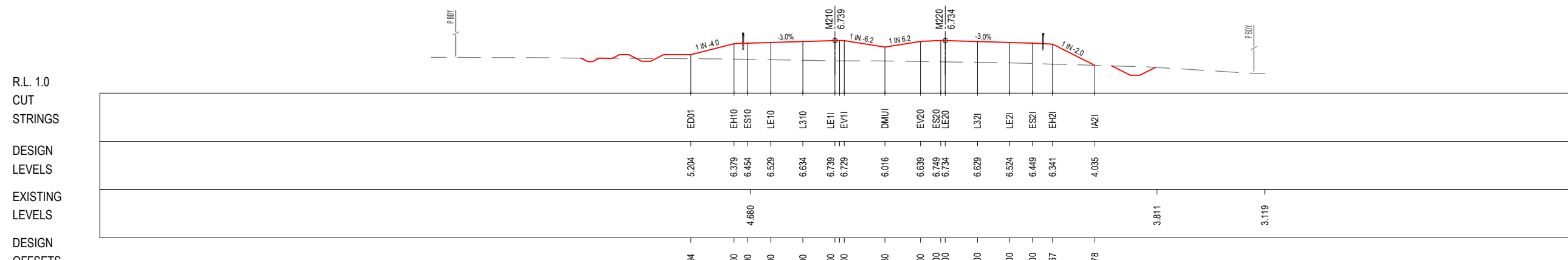
MAY BE INCOMPLETE IF COPIED
 m:\ON A3 SIZE ORIGINAL V:\Vest\Projects_A\30011819\CADD\W2B-SMC-D-RA-Mod-10002-F.dwg



150 250



150 225



150 200

***Disclaimer:** This information is to be used only for the purpose of inspecting fixing or varying road levels in accordance with Part 3 of the Roads Act 1993. In some locations the road configuration has been refined without impacting the road level.

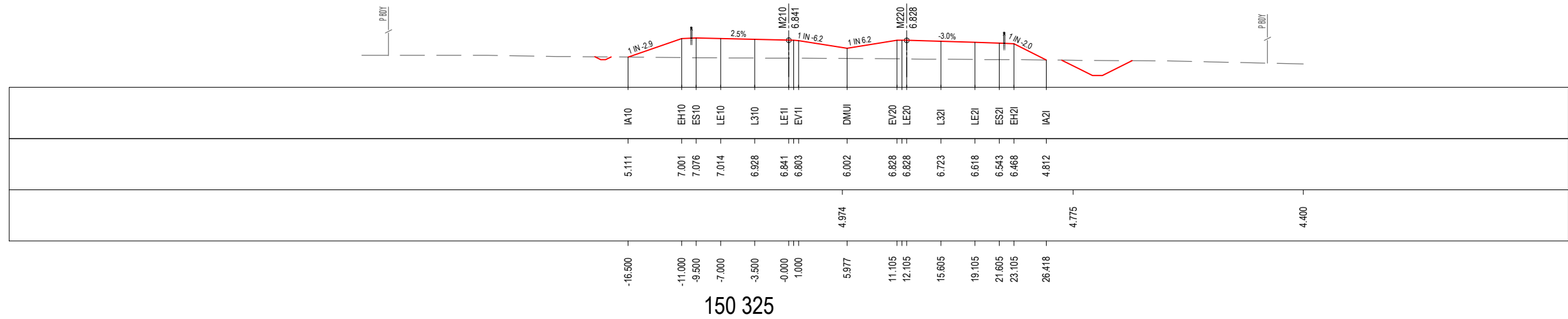
LEGEND
 ——— PERMANENT DESIGN
 - - - - - EXISTING
 ——— WAVE 2 WORKS BY OTHERS
 † PROPOSED UTILITY
 | APPROVED PROJECT BOUNDARY

ACCEPTED FOR CONSTRUCTION

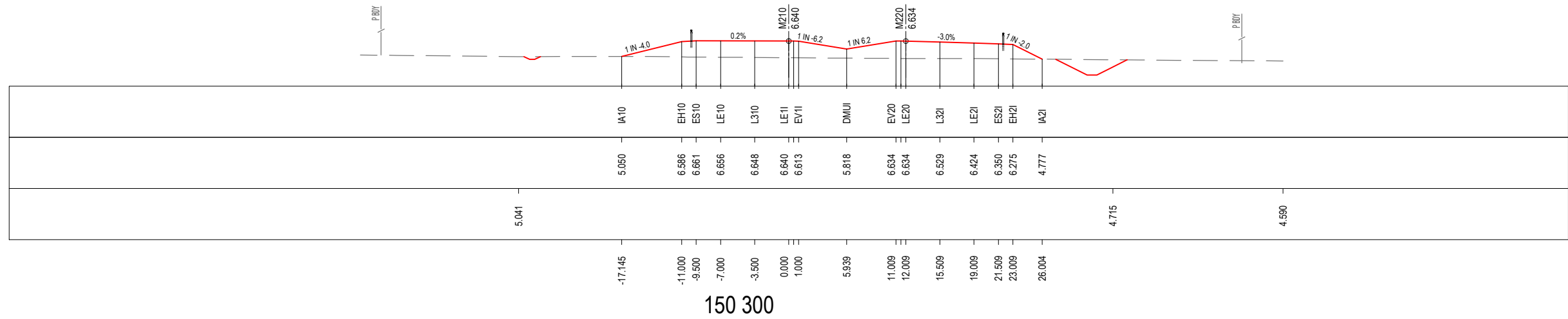
DESIGN LOT CODE D-81-RA-01	DESIGN MODEL FILE(S) USED FOR DOCUMENTATION OF THIS DRAWING W2B-SMC-D-RA-MOD-10002-F	PLOT DATE / TIME 22 February 2017 - 1:24 PM	PLOT BY Sidrak, Katrina	CLIENT BALLINA SHIRE COUNCIL HW10 - PACIFIC HIGHWAY BROADWATER TO PIMLICO PORTION D ALIGNMENT AND EARTHWORKS - SOUTH CROSS SECTION - MAIN ALIGNMENT NORTHBOUND - M210	A3
AMENDMENT / REVISION DESCRIPTION ISSUED FOR CONSTRUCTION RE-ISSUED FOR CONSTRUCTION	WVR No. APPROVAL 0214 DW 0349 DW	SCALES ON A3 SIZE DRAWING 0 5 10 15 20 25 SCALE 1:500m	DRAWINGS / DESIGN PREPARED BY SMCA AUSTRALIA PTY LTD ASB 47 065 475 149 LEVEL 5 20 BERRY STREET NORTH SYDNEY NSW 2060 PH 02 9925-5555 FAX 02 9925-5566	TITLE NAME DATE DRAWN YULIYA KUZINA 22.02.17 DRG CHECK KATRINA SIDRAK 22.02.17 DESIGN GRANT REYNOLDS 22.02.17 DESIGN CHECK SUE TAYLOR 22.02.17 DESIGN MNGR ROB HUNTER 22.02.17 PROJECT MNGR DANIEL WRIGHT 22.02.17	PREPARED FOR PACIFIC HIGHWAY OFFICE
CO-ORDINATE SYSTEM MGA ZONE 56				HEIGHT DATUM AHD	RMS REGISTRATION No. DS2016/000619
				ISSUE STATUS CONSTRUCTION	EDMS No. SF2015/118045
				SHEET No. RA-D-11101	PART B

MAY BE INCOMPLETE IF COPIED
 V:\...Projects_A\30011819\CADD\W\GRA_Road_Alignment\W2B-SMC-D-RA-DRG-11102.dwg

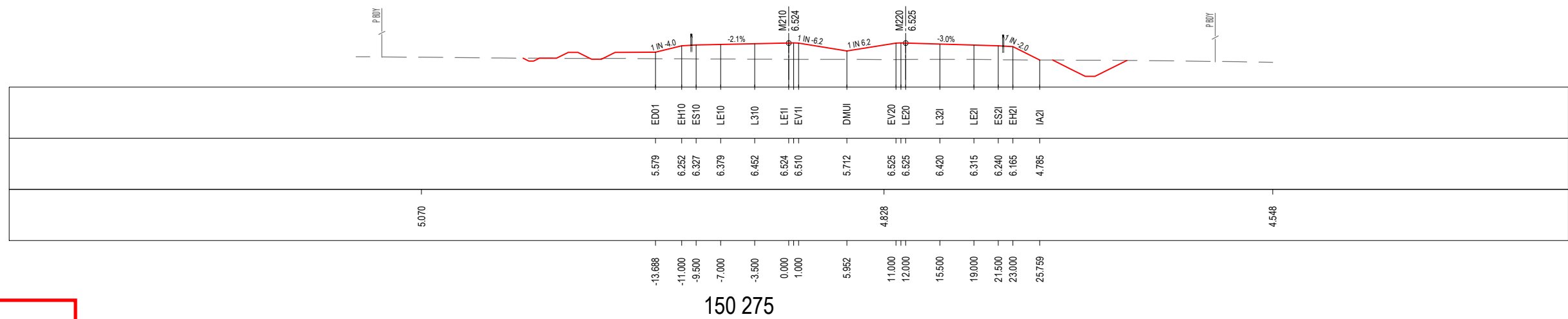
R.L. 2.0
 CUT
 STRINGS
 DESIGN
 LEVELS
 EXISTING
 LEVELS
 DESIGN
 OFFSETS



R.L. 2.0
 CUT
 STRINGS
 DESIGN
 LEVELS
 EXISTING
 LEVELS
 DESIGN
 OFFSETS



R.L. 2.0
 CUT
 STRINGS
 DESIGN
 LEVELS
 EXISTING
 LEVELS
 DESIGN
 OFFSETS



***Disclaimer:** This information is to be used only for the purpose of inspecting fixing or varying road levels in accordance with Part 3 of the Roads Act 1993. In some locations the road configuration has been refined without impacting the road level.

LEGEND


- PERMANENT DESIGN
- WAVE 2 WORKS BY OTHERS
- EXISTING
- ϕ PROPOSED UTILITY
- P.BDY APPROVED PROJECT BOUNDARY

ACCEPTED FOR CONSTRUCTION

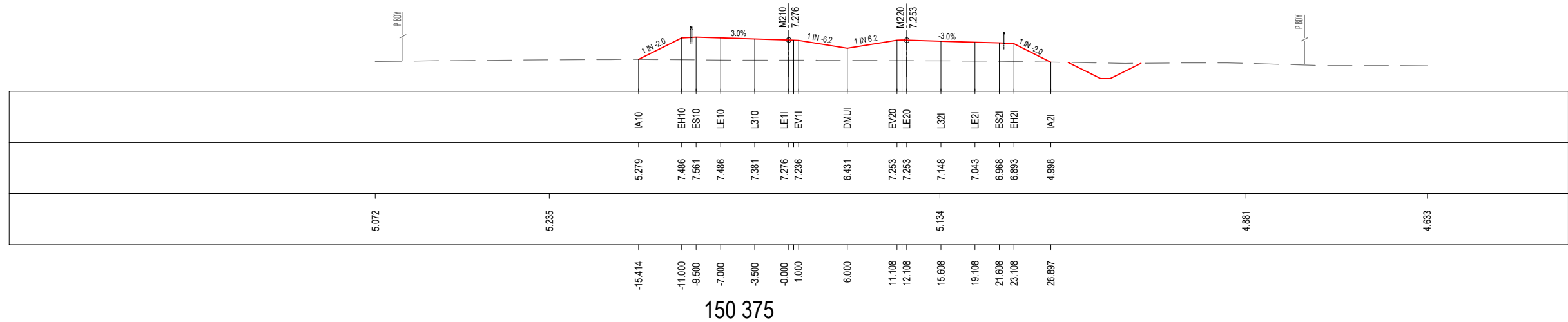
	DESIGN LOT CODE D-81-RA-01	DESIGN MODEL FILE(S) USED FOR DOCUMENTATION OF THIS DRAWING W2B-SMC-D-RA-MOD-10002-F	PLOT DATE / TIME 22 February 2017 - 1:24 PM	PLOT BY Sidrak, Katrina	CLIENT BALLINA SHIRE COUNCIL HW10 - PACIFIC HIGHWAY BROADWATER TO PIMLICO PORTION D ALIGNMENT AND EARTHWORKS - SOUTH CROSS SECTION - MAIN ALIGNMENT NORTHBOUND - M210	A3
AMENDMENT / REVISION DESCRIPTION	WVR No. APPROVAL	SCALES ON A3 SIZE DRAWING	DRAWINGS / DESIGN PREPARED BY		Transport Roads & Maritime Services	RMS REGISTRATION No. DS2016/000619
ISSUED FOR CONSTRUCTION RE-ISSUED FOR CONSTRUCTION	0214 0349 DW DW	SCALE 1:500m CO-ORDINATE SYSTEM MGA ZONE 56 HEIGHT DATUM AHD	SMC AUSTRALIA PTY LTD © ASN 47 065 475 149 LEVEL 5 20 BERRY STREET NORTH SYDNEY NSW 2060 PH 02 9925-5555 FAX 02 9925-5566			
			TITLE	NAME	DATE	ISSUE STATUS
			DRAWN	YULIYA KUZINA	22.02.17	CONSTRUCTION
			DRG CHECK	KATRINA SIDRAK	22.02.17	EDMS No. SF2015/118045
			DESIGN	GRANT REYNOLDS	22.02.17	SHEET No. RA-D-11102
			DESIGN CHECK	SUE TAYLOR	22.02.17	ISSUE B
			DESIGN MNGR	ROB HUNTER	22.02.17	
			PROJECT MNGR	DANIEL WRIGHT	22.02.17	

MAY BE INCOMPLETE IF COPIED
 V:\...Projects_A\30011819\CADD\W\GRA_Road_Alignment\W2B-SMC-D-RA-DRG-11103.dwg
 m:\ON A3 SIZE ORIGINAL

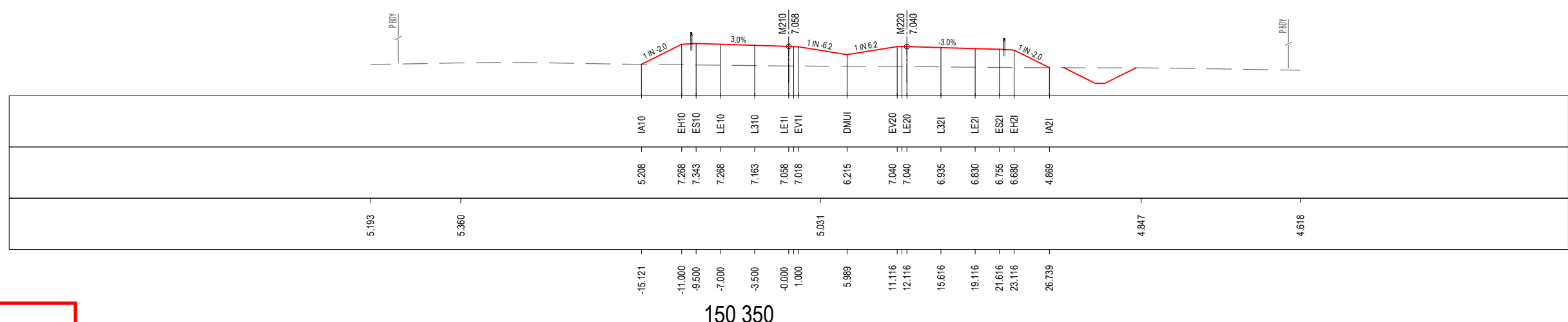
R.L. 2.0
 CUT
 STRINGS
 DESIGN
 LEVELS
 EXISTING
 LEVELS
 DESIGN
 OFFSETS



R.L. 2.0
 CUT
 STRINGS
 DESIGN
 LEVELS
 EXISTING
 LEVELS
 DESIGN
 OFFSETS



R.L. 2.0
 CUT
 STRINGS
 DESIGN
 LEVELS
 EXISTING
 LEVELS
 DESIGN
 OFFSETS



***Disclaimer:** This information is to be used only for the purpose of inspecting fixing or varying road levels in accordance with Part 3 of the Roads Act 1993. In some locations the road configuration has been refined without impacting the road level.

LEGEND

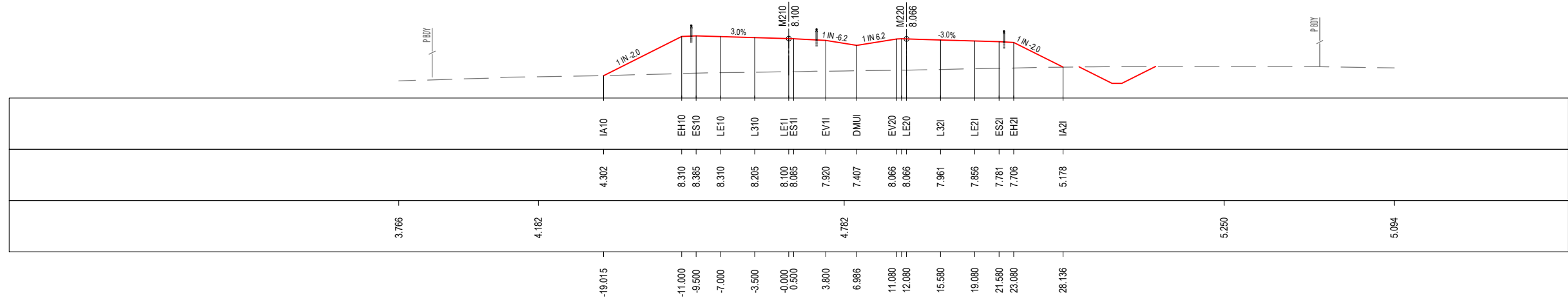
- PERMANENT DESIGN
- WAVE 2 WORKS BY OTHERS
- EXISTING
- ϕ PROPOSED UTILITY
- APPROVED PROJECT BOUNDARY

ACCEPTED FOR CONSTRUCTION

AMENDMENT / REVISION DESCRIPTION ISSUED FOR CONSTRUCTION RE-ISSUED FOR CONSTRUCTION	WVR No. 0214 0349	APPROVAL DW DW	DESIGN LOT CODE D-81-RA-01 DESIGN MODEL FILE(S) USED FOR DOCUMENTATION OF THIS DRAWING W2B-SMC-D-RA-MOD-10002-F SCALES ON A3 SIZE DRAWING 	DRAWINGS / DESIGN PREPARED BY SMC AUSTRALIA PTY LTD © ASN 47 065 475 149 LEVEL 5 20 BERRY STREET NORTH SYDNEY NSW 2060 PH 02 9925-5555 FAX 02 9925-5566	PLOT DATE / TIME 22 February 2017 - 1:24 PM PLOT BY Sidrak, Katrina	CLIENT Transport Roads & Maritime Services	BALLINA SHIRE COUNCIL HW10 - PACIFIC HIGHWAY BROADWATER TO PIMLICO PORTION D ALIGNMENT AND EARTHWORKS - SOUTH CROSS SECTION - MAIN ALIGNMENT NORTHBOUND - M210 SHEET No. 3 OF 70 RMS REGISTRATION No. DS2016/000619	A3		
			CO-ORDINATE SYSTEM MGA ZONE 56	HEIGHT DATUM AHD	TITLE DRAWN DRG CHECK DESIGN DESIGN CHECK DESIGN MNGR PROJECT MNGR	NAME YULIYA KUZINA KATRINA SIDRAK GRANT REYNOLDS SUE TAYLOR ROB HUNTER DANIEL WRIGHT	DATE 22.02.17 22.02.17 22.02.17 22.02.17 22.02.17 22.02.17	PREPARED FOR PACIFIC HIGHWAY OFFICE	ISSUE STATUS CONSTRUCTION EDMS No. SF2015/118045 SHEET No. RA-D-11103	B

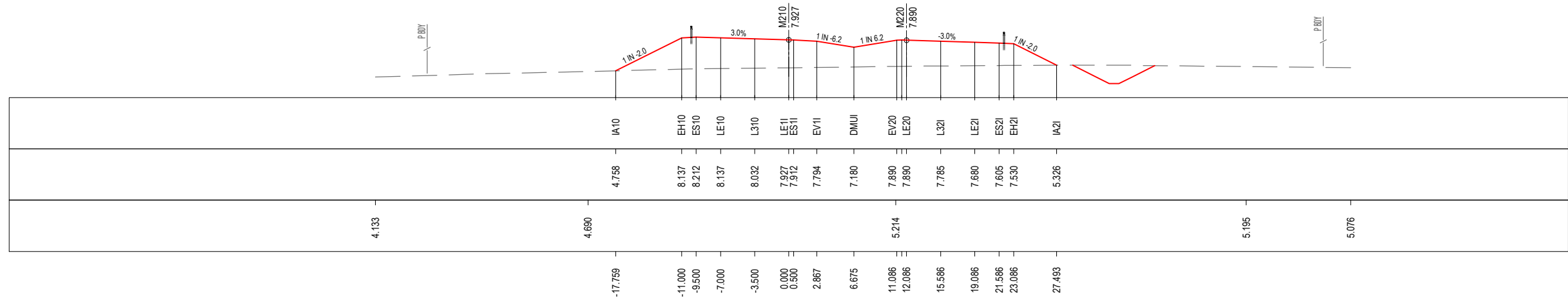
MAY BE INCOMPLETE IF COPIED
 m:\ON A3 SIZE ORIGINAL V:\Vest\Projects_A\30011819\CADD\WZB_SMC-D-RA-Mod-11104.dwg

R.L. 2.0
 CUT
 STRINGS
 DESIGN
 LEVELS
 EXISTING
 LEVELS
 DESIGN
 OFFSETS



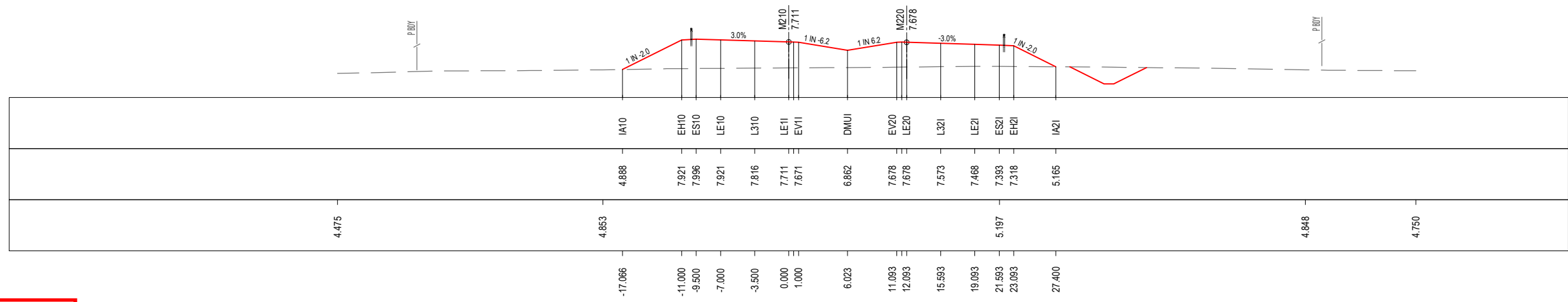
150 475

R.L. 2.0
 CUT
 STRINGS
 DESIGN
 LEVELS
 EXISTING
 LEVELS
 DESIGN
 OFFSETS



150 450

R.L. 2.0
 CUT
 STRINGS
 DESIGN
 LEVELS
 EXISTING
 LEVELS
 DESIGN
 OFFSETS



150 425

LEGEND

- PERMANENT DESIGN
- WAVE 2 WORKS BY OTHERS
- EXISTING
- ϕ PROPOSED UTILITY
- APPROVED PROJECT BOUNDARY

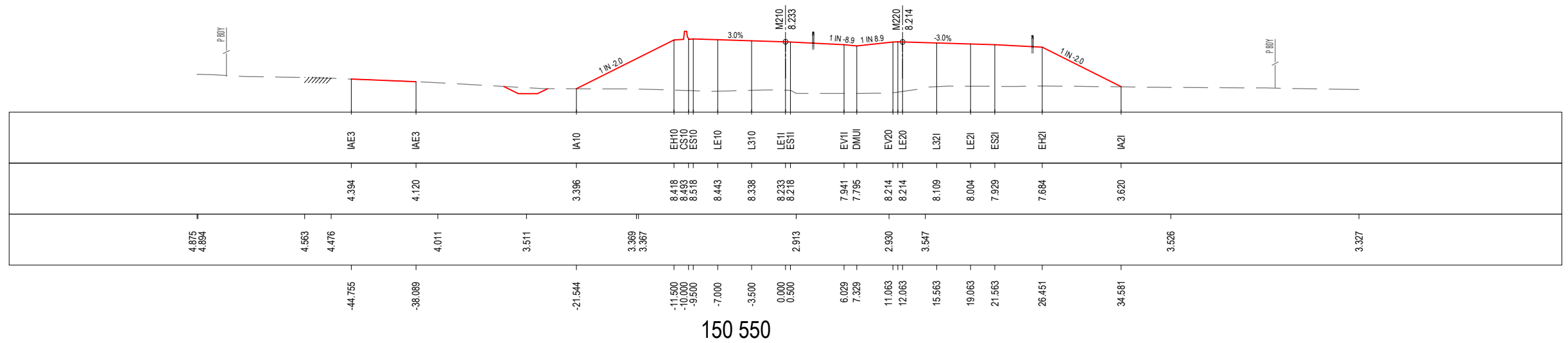
ACCEPTED FOR CONSTRUCTION

*Disclaimer: This information is to be used only for the purpose of inspecting fixing or varying road levels in accordance with Part 3 of the Roads Act 1993. In some locations the road configuration has been refined without impacting the road level.

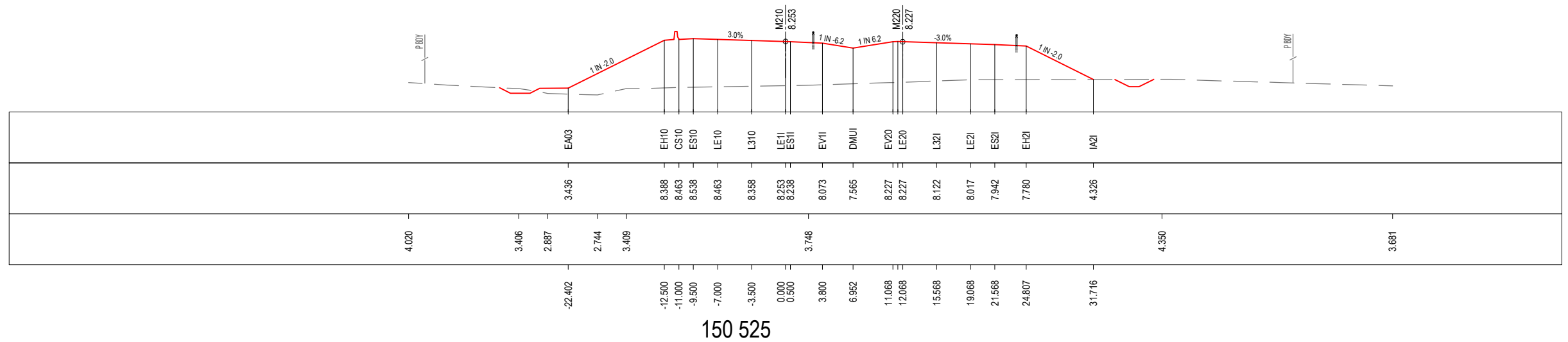
AMENDMENT / REVISION DESCRIPTION ISSUED FOR CONSTRUCTION RE-ISSUED FOR CONSTRUCTION	WVR No. 0214 0349	APPROVAL DW DW	DESIGN LOT CODE D-81-RA-01	DESIGN MODEL FILE(S) USED FOR DOCUMENTATION OF THIS DRAWING WZB-SMC-D-RA-MOD-10002-F	PLOT DATE / TIME 22 February 2017 - 1:25 PM	PLOT BY Sidrak, Katrina	CLIENT Transport Roads & Maritime Services	BALLINA SHIRE COUNCIL HW10 - PACIFIC HIGHWAY BROADWATER TO PIMLICO PORTION D ALIGNMENT AND EARTHWORKS - SOUTH CROSS SECTION - MAIN ALIGNMENT NORTHBOUND - M210 SHEET No. 4 OF 70	A3																										
SCALES ON A3 SIZE DRAWING SCALE 1:500m			DRAWINGS / DESIGN PREPARED BY SMC AUSTRALIA PTY LTD ABN 47 065 475 149 LEVEL 5 20 BERRY STREET NORTH SYDNEY NSW 2060 PH 02 9925-5555 FAX 02 9925-5566			<table border="1" style="width: 100%; border-collapse: collapse;"> <thead> <tr> <th>TITLE</th> <th>NAME</th> <th>DATE</th> </tr> </thead> <tbody> <tr><td>DRAWN</td><td>YULIYA KUZINA</td><td>22.02.17</td></tr> <tr><td>DRG CHECK</td><td>KATRINA SIDRAK</td><td>22.02.17</td></tr> <tr><td>DESIGN</td><td>GRANT REYNOLDS</td><td>22.02.17</td></tr> <tr><td>DESIGN CHECK</td><td>SUE TAYLOR</td><td>22.02.17</td></tr> <tr><td>DESIGN MNGR</td><td>ROB HUNTER</td><td>22.02.17</td></tr> <tr><td>PROJECT MNGR</td><td>DANIEL WRIGHT</td><td>22.02.17</td></tr> </tbody> </table>		TITLE	NAME	DATE	DRAWN	YULIYA KUZINA	22.02.17	DRG CHECK	KATRINA SIDRAK	22.02.17	DESIGN	GRANT REYNOLDS	22.02.17	DESIGN CHECK	SUE TAYLOR	22.02.17	DESIGN MNGR	ROB HUNTER	22.02.17	PROJECT MNGR	DANIEL WRIGHT	22.02.17	PREPARED FOR PACIFIC HIGHWAY OFFICE		RMS REGISTRATION No. DS2016/000619	ISSUE STATUS CONSTRUCTION	EDMS No. SF2015/118045	SHEET No. RA-D-11104	PART B
TITLE	NAME	DATE																																	
DRAWN	YULIYA KUZINA	22.02.17																																	
DRG CHECK	KATRINA SIDRAK	22.02.17																																	
DESIGN	GRANT REYNOLDS	22.02.17																																	
DESIGN CHECK	SUE TAYLOR	22.02.17																																	
DESIGN MNGR	ROB HUNTER	22.02.17																																	
PROJECT MNGR	DANIEL WRIGHT	22.02.17																																	

MAY BE INCOMPLETE IF COPIED
 m:\ON A3 SIZE ORIGINAL V:\Vest\Projects_A\30011819\CADD\W\GRA_Road_Alignment\W2B-SMC-D-RA-DRG-11105.dwg

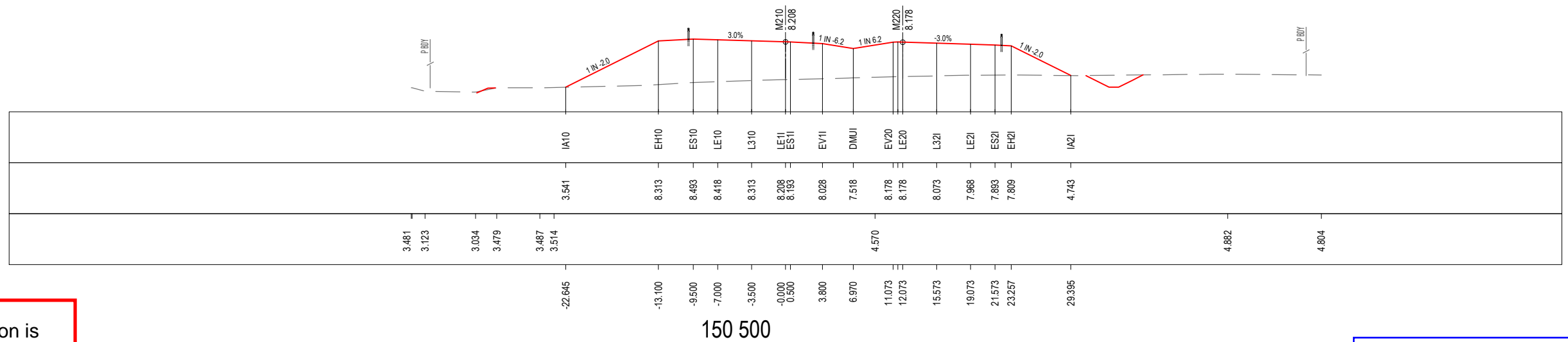
R.L. 1.0
 CUT
 STRINGS
 DESIGN
 LEVELS
 EXISTING
 LEVELS
 DESIGN
 OFFSETS



R.L. 1.0
 CUT
 STRINGS
 DESIGN
 LEVELS
 EXISTING
 LEVELS
 DESIGN
 OFFSETS



R.L. 1.0
 CUT
 STRINGS
 DESIGN
 LEVELS
 EXISTING
 LEVELS
 DESIGN
 OFFSETS



***Disclaimer:** This information is to be used only for the purpose of inspecting fixing or varying road levels in accordance with Part 3 of the Roads Act 1993. In some locations the road configuration has been refined without impacting the road level.

LEGEND

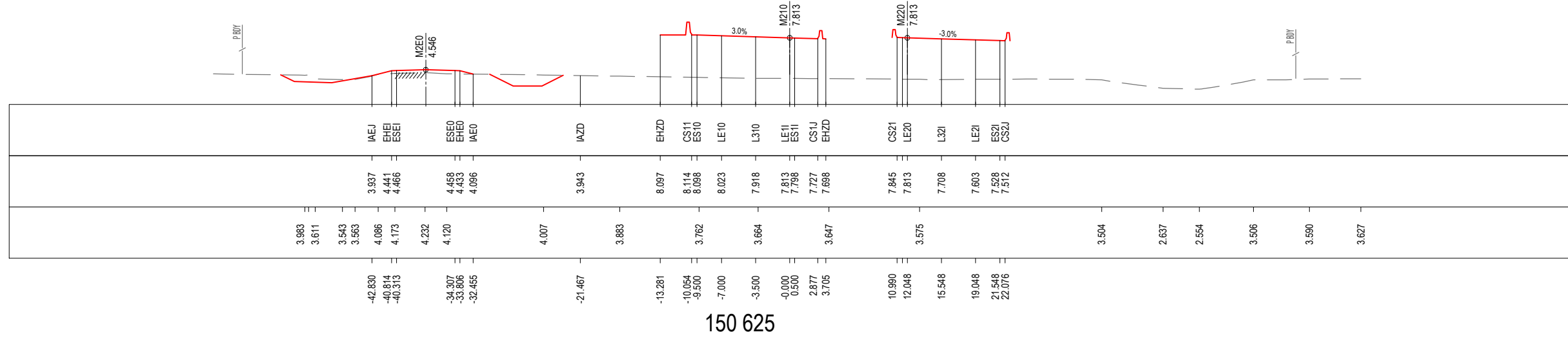
- PERMANENT DESIGN
- WAVE 2 WORKS BY OTHERS
- - - EXISTING
- ϕ PROPOSED UTILITY
- APPROVED PROJECT BOUNDARY

ACCEPTED FOR CONSTRUCTION

DESIGN LOT CODE D-81-RA-01	DESIGN MODEL FILE(S) USED FOR DOCUMENTATION OF THIS DRAWING W2B-SMC-D-RA-MOD-10002-F	PLOT DATE / TIME 22 February 2017 - 1:25 PM	PLOT BY Sidrak, Katrina	CLIENT Transport Roads & Maritime Services 	A3																						
AMENDMENT / REVISION DESCRIPTION ISSUED FOR CONSTRUCTION RE-ISSUED FOR CONSTRUCTION	WVR No. APPROVAL 0214 DW 0349 DW	SCALES ON A3 SIZE DRAWING 	DRAWINGS / DESIGN PREPARED BY SMC AUSTRALIA PTY LTD ABN 47 065 475 149 LEVEL 5 20 BERRY STREET NORTH SYDNEY NSW 2060 PH 02 9925-5555 FAX 02 9925-5566	<table border="1" style="width: 100%; border-collapse: collapse;"> <thead> <tr> <th>TITLE</th> <th>NAME</th> <th>DATE</th> </tr> </thead> <tbody> <tr> <td>DRAWN</td> <td>YULIYA KUZINA</td> <td>22.02.17</td> </tr> <tr> <td>DRG CHECK</td> <td>KATRINA SIDRAK</td> <td>22.02.17</td> </tr> <tr> <td>DESIGN</td> <td>GRANT REYNOLDS</td> <td>22.02.17</td> </tr> <tr> <td>DESIGN CHECK</td> <td>SUE TAYLOR</td> <td>22.02.17</td> </tr> <tr> <td>DESIGN MNGR</td> <td>ROB HUNTER</td> <td>22.02.17</td> </tr> <tr> <td>PROJECT MNGR</td> <td>DANIEL WRIGHT</td> <td>22.02.17</td> </tr> </tbody> </table>	TITLE	NAME	DATE	DRAWN	YULIYA KUZINA	22.02.17	DRG CHECK	KATRINA SIDRAK	22.02.17	DESIGN	GRANT REYNOLDS	22.02.17	DESIGN CHECK	SUE TAYLOR	22.02.17	DESIGN MNGR	ROB HUNTER	22.02.17	PROJECT MNGR	DANIEL WRIGHT	22.02.17	PREPARED FOR PACIFIC HIGHWAY OFFICE	BALLINA SHIRE COUNCIL HW10 - PACIFIC HIGHWAY BROADWATER TO PIMLICO PORTION D ALIGNMENT AND EARTHWORKS - SOUTH CROSS SECTION - MAIN ALIGNMENT NORTHBOUND - M210 SHEET No. 5 OF 70 RMS REGISTRATION No. DS2016/000619
TITLE	NAME	DATE																									
DRAWN	YULIYA KUZINA	22.02.17																									
DRG CHECK	KATRINA SIDRAK	22.02.17																									
DESIGN	GRANT REYNOLDS	22.02.17																									
DESIGN CHECK	SUE TAYLOR	22.02.17																									
DESIGN MNGR	ROB HUNTER	22.02.17																									
PROJECT MNGR	DANIEL WRIGHT	22.02.17																									
				ISSUE STATUS CONSTRUCTION	EDMS No. SF2015/118045	SHEET No. RA-D-11105	ISSUE B																				

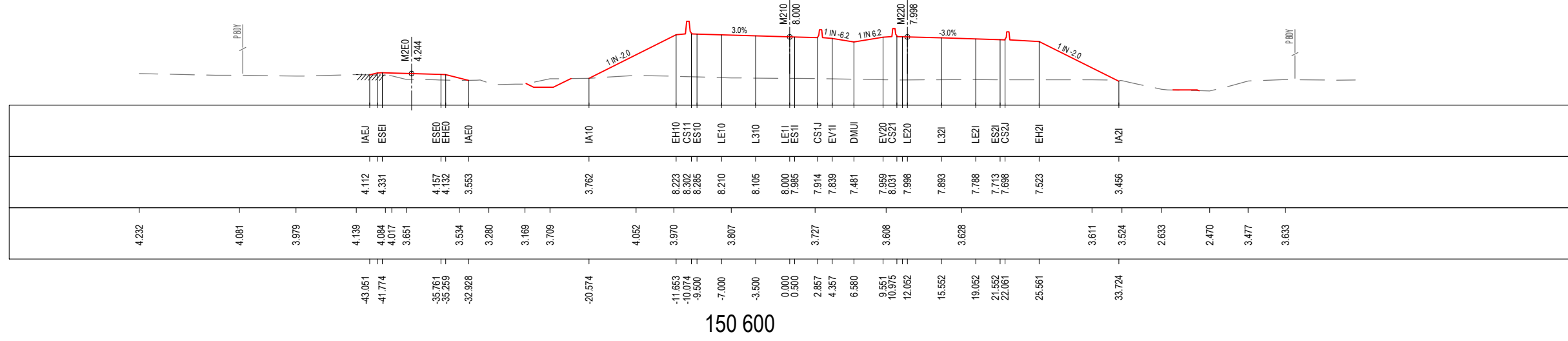
MAY BE INCOMPLETE IF COPIED
 V:\Projects\1819\CADD\HW10_Road_Alignment\W2B-SMC-D-RA-DRG-11106.dwg

R.L. 1.0
 CUT
 STRINGS
 DESIGN LEVELS
 EXISTING LEVELS
 DESIGN OFFSETS



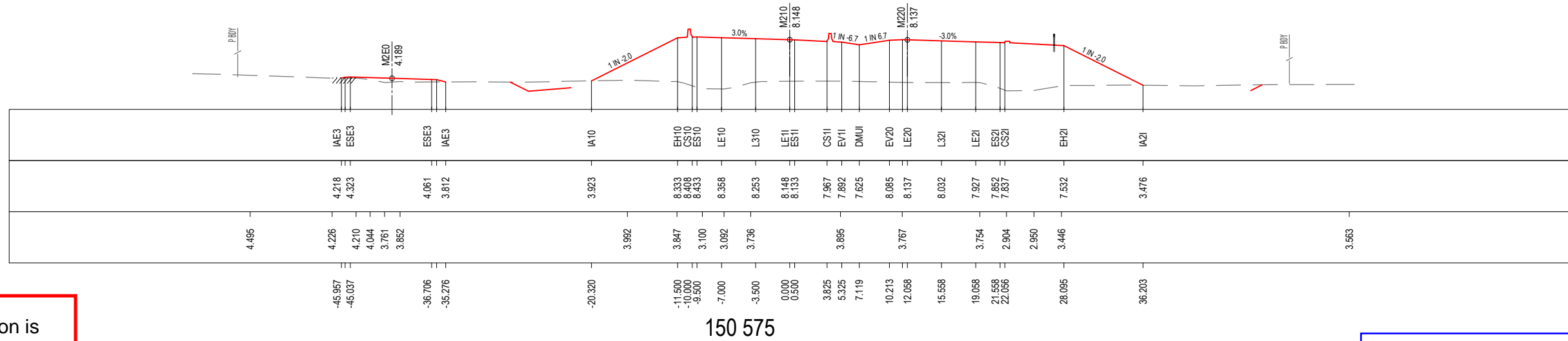
150 625

R.L. 1.0
 CUT
 STRINGS
 DESIGN LEVELS
 EXISTING LEVELS
 DESIGN OFFSETS



150 600

R.L. 1.0
 CUT
 STRINGS
 DESIGN LEVELS
 EXISTING LEVELS
 DESIGN



150 575

LEGEND

- PERMANENT DESIGN (Red line)
- EXISTING (Grey dashed line)
- WAVE 2 WORKS BY OTHERS (Orange line)
- PROPOSED UTILITY (Blue line with 'u' symbol)
- APPROVED PROJECT BOUNDARY (Dashed line with 'P.BDY' label)

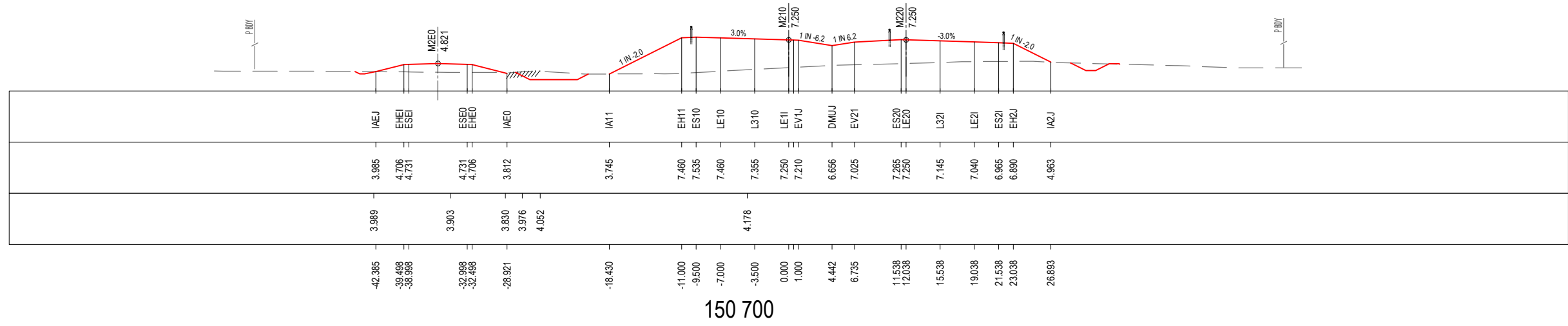
ACCEPTED FOR CONSTRUCTION

*Disclaimer: This information is to be used only for the purpose of inspecting fixing or varying road levels in accordance with Part 3 of the Roads Act 1993. In some locations the road configuration has been refined without impacting the road level.

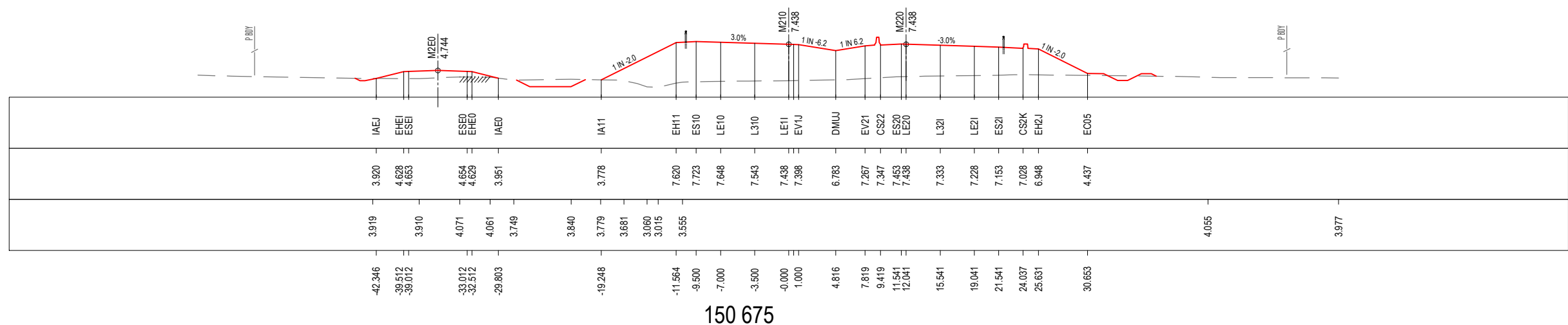
DESIGN LOT CODE D-81-RA-01		DESIGN MODEL FILE(S) USED FOR DOCUMENTATION OF THIS DRAWING W2B-SMC-D-RA-MOD-10002-F		PLOT DATE / TIME 22 February 2017 - 1:25 PM		PLOT BY Sidrak, Katrina		CLIENT BALLINA SHIRE COUNCIL HW10 - PACIFIC HIGHWAY BROADWATER TO PIMLICO PORTION D ALIGNMENT AND EARTHWORKS - SOUTH GROSS SECTION - MAIN ALIGNMENT NORTHBOUND - M210 SHEET No. 6 OF 70		A3
AMENDMENT / REVISION DESCRIPTION		WVR No.	APPROVAL	DRAWINGS / DESIGN PREPARED BY		TITLE	NAME	DATE	NSW Roads & Maritime Services	
ISSUED FOR CONSTRUCTION		0214	DW	SMC AUSTRALIA PTY LTD		DRAWN	YULIYA KUZINA	22.02.17	PREPARED FOR PACIFIC HIGHWAY OFFICE	
RE-ISSUED FOR CONSTRUCTION		0349	DW	© ABN 47 065 475 149 LEVEL 5 20 BERRY STREET NORTH SYDNEY NSW 2060 PH 02 9925-5555 FAX 02 9925-5566		DRG CHECK	KATRINA SIDRAK	22.02.17	RMS REGISTRATION No. DS2016/000619	
		SCALE 1:500m				DESIGN	GRANT REYNOLDS	22.02.17	ISSUE STATUS CONSTRUCTION	
		CO-ORDINATE SYSTEM MGA ZONE 56		HEIGHT DATUM AHD		DESIGN CHECK	SUE TAYLOR	22.02.17	EDMS No. SF2015/118045	
						DESIGN MNGR	ROB HUNTER	22.02.17	SHEET No. RA-D-11106	
						PROJECT MNGR	DANIEL WRIGHT	22.02.17	ISSUE B	

MAY BE INCOMPLETE IF COPIED
 V:\...Projects_0\30011819\CADD\W\GRA_Road_Alignment\W2B-SMC-D-RA-DRG-11107.dwg
 m:\0\A3 SIZE ORIGINAL

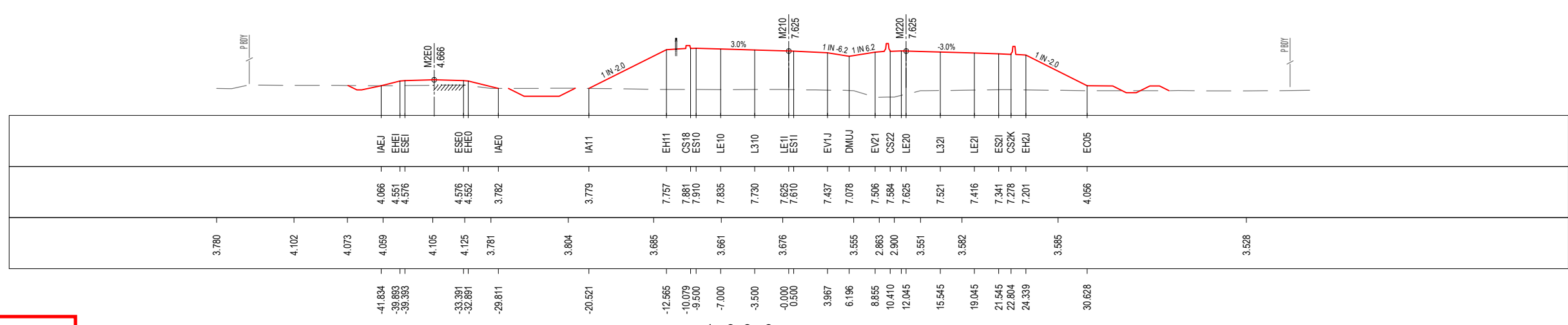
R.L. 2.0
 CUT
 STRINGS
 DESIGN
 LEVELS
 EXISTING
 LEVELS
 DESIGN
 OFFSETS



R.L. 2.0
 CUT
 STRINGS
 DESIGN
 LEVELS
 EXISTING
 LEVELS
 DESIGN
 OFFSETS



R.L. 1.0
 CUT
 STRINGS
 DESIGN
 LEVELS
 EXISTING
 LEVELS
 DESIGN
 OFFSETS



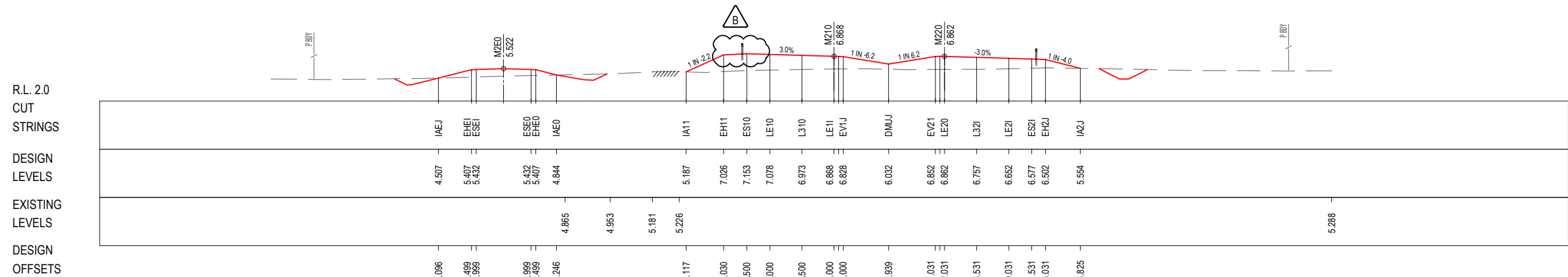
***Disclaimer:** This information is to be used only for the purpose of inspecting fixing or varying road levels in accordance with Part 3 of the Roads Act 1993. In some locations the road configuration has been refined without impacting the road level.

LEGEND
 — PERMANENT DESIGN
 — EXISTING
 — WAVE 2 WORKS BY OTHERS
 — PROPOSED UTILITY
 — APPROVED PROJECT BOUNDARY

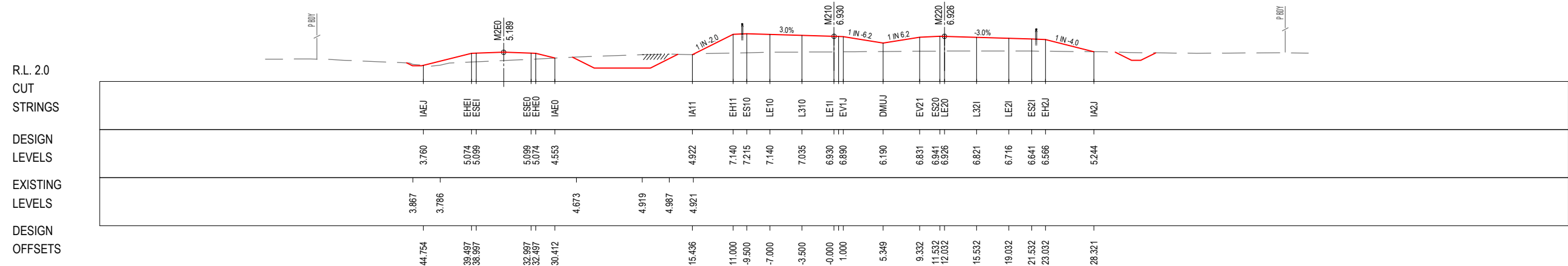
ACCEPTED FOR CONSTRUCTION

DESIGN LOT CODE D-81-RA-01		DESIGN MODEL FILE(S) USED FOR DOCUMENTATION OF THIS DRAWING W2B-SMC-D-RA-MOD-10002-F		PLOT DATE / TIME 22 February 2017 - 1:25 PM		PLOT BY Sidrak, Katrina		CLIENT Transport Roads & Maritime Services		BALLINA SHIRE COUNCIL HW10 - PACIFIC HIGHWAY BROADWATER TO PIMLICO PORTION D ALIGNMENT AND EARTHWORKS - SOUTH CROSS SECTION - MAIN ALIGNMENT NORTHBOUND - M210 SHEET No. 7 OF 70		A3	
AMENDMENT / REVISION DESCRIPTION ISSUED FOR CONSTRUCTION RE-ISSUED FOR CONSTRUCTION		WVR No. APPROVAL 0214 DW 0349 DW		SCALES ON A3 SIZE DRAWING 0 5 10 15 20 25 SCALE 1:500m		DRAWINGS / DESIGN PREPARED BY SMC AUSTRALIA PTY LTD ASB 47 065 475 149 LEVEL 5 20 BERRY STREET NORTH SYDNEY NSW 2060 PH 02 9925-5555 FAX 02 9925-5566		TITLE NAME DATE DRAWN YULIYA KUZINA 22.02.17 DRG CHECK KATRINA SIDRAK 22.02.17 DESIGN GRANT REYNOLDS 22.02.17 DESIGN CHECK SUE TAYLOR 22.02.17 DESIGN MNGR ROB HUNTER 22.02.17 PROJECT MNGR DANIEL WRIGHT 22.02.17		PREPARED FOR PACIFIC HIGHWAY OFFICE		RMS REGISTRATION No. DS2016/000619	PART
CO-ORDINATE SYSTEM MGA ZONE 56		HEIGHT DATUM AHD		ISSUE STATUS CONSTRUCTION		EDMS No. SF2015/118045		SHEET No. RA-D-11107		ISSUE B			

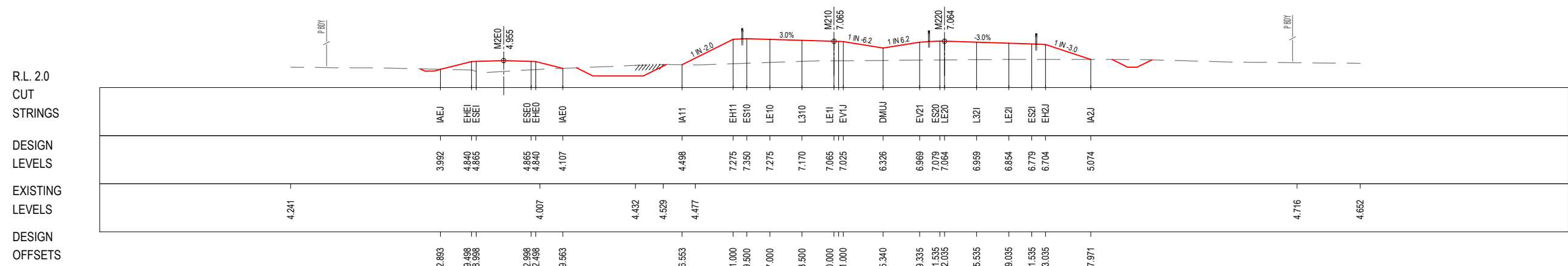
MAY BE INCOMPLETE IF COPIED
 m:\ON A3 SIZE ORIGINAL V:\Vest\Projects_A\30011819\CADD\W\GRA_Road_Alignment\W2-SMC-D-RA-DRG-11108.dwg



150 775



150 750



150 725

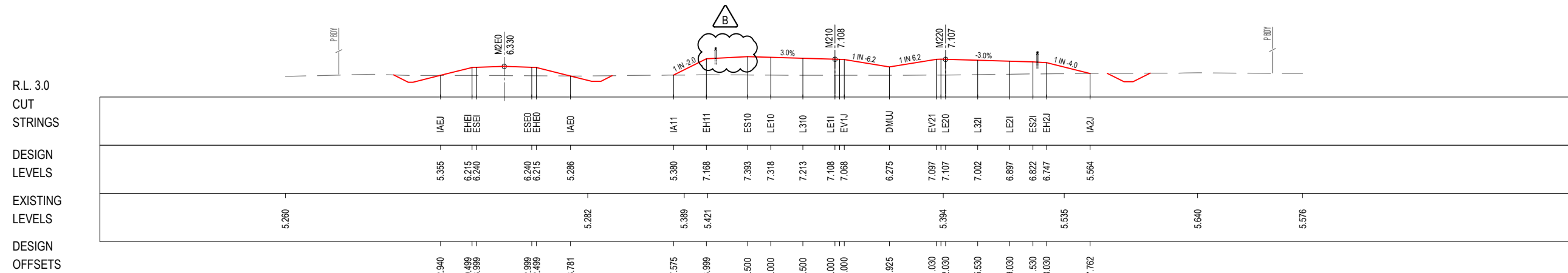
***Disclaimer:** This information is to be used only for the purpose of inspecting fixing or varying road levels in accordance with Part 3 of the Roads Act 1993. In some locations the road configuration has been refined without impacting the road level.

LEGEND
 ——— PERMANENT DESIGN
 ——— EXISTING
 ——— WAVE 2 WORKS BY OTHERS
 ——— PROPOSED UTILITY
 ——— APPROVED PROJECT BOUNDARY

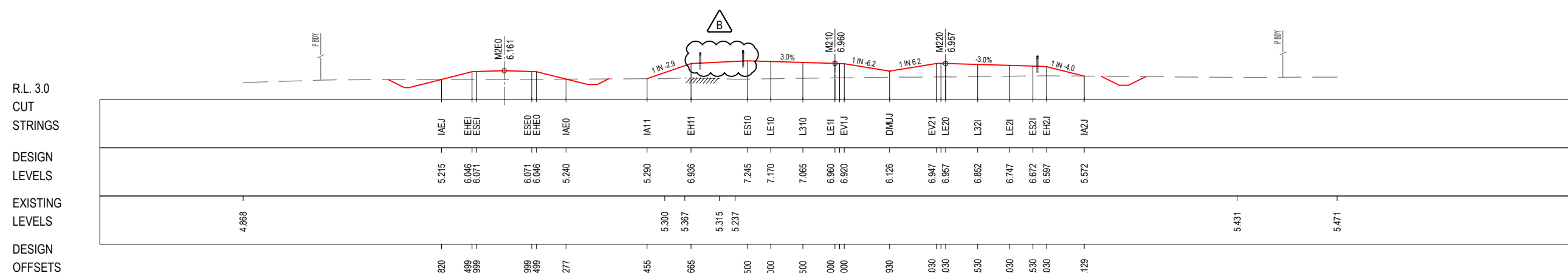
ACCEPTED FOR CONSTRUCTION

DESIGN LOT CODE D-81-RA-01	DESIGN MODEL FILE(S) USED FOR DOCUMENTATION OF THIS DRAWING W2B-SMC-D-RA-MOD-10002-F	PLOT DATE / TIME 22 February 2017 - 1:25 PM	PLOT BY Sidrak, Katrina	CLIENT BALLINA SHIRE COUNCIL HW10 - PACIFIC HIGHWAY BROADWATER TO PIMLICO PORTION D ALIGNMENT AND EARTHWORKS - SOUTH CROSS SECTION - MAIN ALIGNMENT NORTHBOUND - M210	SHEET No. 8 OF 70
AMENDMENT / REVISION DESCRIPTION ISSUED FOR CONSTRUCTION RE-ISSUED FOR CONSTRUCTION	WVR No. APPROVAL 0214 DW 0349 DW	SCALES ON A3 SIZE DRAWING 0 5 10 15 20 25 SCALE 1:500m	DRAWINGS / DESIGN PREPARED BY SMCA AUSTRALIA PTY LTD ASB 47 065 475 149 LEVEL 5 20 BERRY STREET NORTH SYDNEY NSW 2060 PH 02 9925-5555 FAX 02 9925-5566	TITLE NAME DATE DRAWN YULIYA KUZINA 22.02.17 DRG CHECK KATRINA SIDRAK 22.02.17 DESIGN GRANT REYNOLDS 22.02.17 DESIGN CHECK SUE TAYLOR 22.02.17 DESIGN MNGR ROB HUNTER 22.02.17 PROJECT MNGR DANIEL WRIGHT 22.02.17	PREPARED FOR PACIFIC HIGHWAY OFFICE
RMS REGISTRATION No. DS2016/000619				ISSUE STATUS CONSTRUCTION	EDMS No. SF2015/118045
SHEET No. RA-D-11108				ISSUE No. B	PART

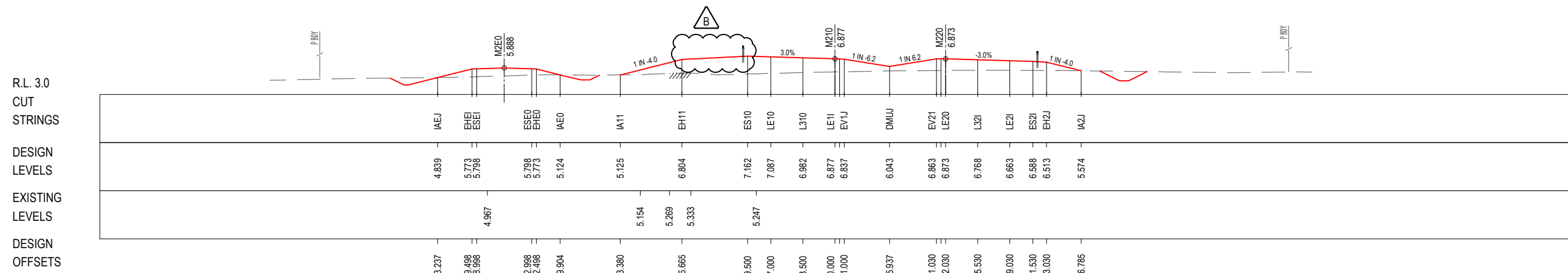
MAY BE INCOMPLETE IF COPIED
 V:\Vest\Projects_A\30011819\CADD\W\GRA_Road_Alignment\W2B-SMC-D-RA-DRG-11109.dwg
 m:\ON A3 SIZE ORIGINAL



150 850



150 825



150 800

***Disclaimer:** This information is to be used only for the purpose of inspecting fixing or varying road levels in accordance with Part 3 of the Roads Act 1993. In some locations the road configuration has been refined without impacting the road level.

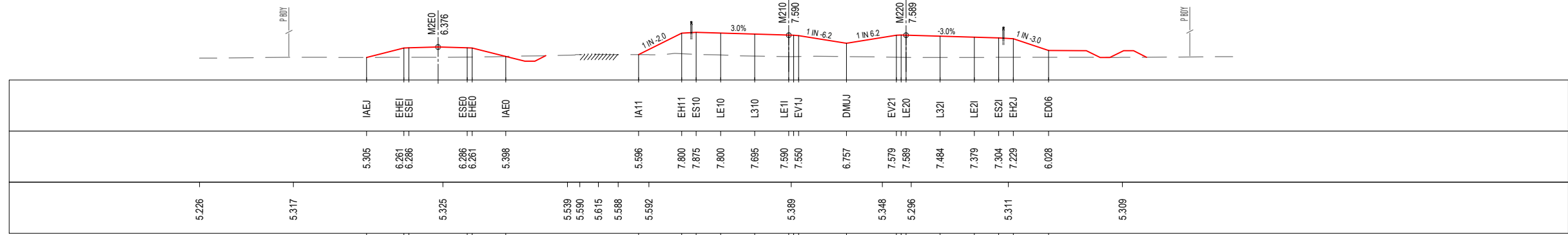
LEGEND
 ——— PERMANENT DESIGN
 - - - - - EXISTING
 ——— WAVE 2 WORKS BY OTHERS
 † PROPOSED UTILITY
 ——— APPROVED PROJECT BOUNDARY

ACCEPTED FOR CONSTRUCTION

DESIGN LOT CODE D-81-RA-01	DESIGN MODEL FILE(S) USED FOR DOCUMENTATION OF THIS DRAWING W2B-SMC-D-RA-MOD-10002-F	PLOT DATE / TIME 22 February 2017 - 1:25 PM	PLOT BY Sidrak, Katrina	CLIENT BALLINA SHIRE COUNCIL HW10 - PACIFIC HIGHWAY BROADWATER TO PIMLICO PORTION D ALIGNMENT AND EARTHWORKS - SOUTH CROSS SECTION - MAIN ALIGNMENT NORTHBOUND - M210	A3
AMENDMENT / REVISION DESCRIPTION ISSUED FOR CONSTRUCTION RE-ISSUED FOR CONSTRUCTION	WVR No. APPROVAL 0214 DW 0349 DW	SCALES ON A3 SIZE DRAWING 0 5 10 15 20 25 SCALE 1:500m	DRAWINGS / DESIGN PREPARED BY SMC AUSTRALIA PTY LTD © ASN 47 065 475 149 LEVEL 5 20 BERRY STREET NORTH SYDNEY NSW 2060 PH 02 9925-5555 FAX 02 9925-5566	TITLE NAME DATE DRAWN YULIYA KUZINA 22.02.17 DRG CHECK KATRINA SIDRAK 22.02.17 DESIGN GRANT REYNOLDS 22.02.17 DESIGN CHECK SUE TAYLOR 22.02.17 DESIGN MNGR ROB HUNTER 22.02.17 PROJECT MNGR DANIEL WRIGHT 22.02.17	PREPARED FOR PACIFIC HIGHWAY OFFICE
				RMS REGISTRATION No. DS2016/000619	PART
				ISSUE STATUS CONSTRUCTION	EDMS No. SF2015/118045
				SHEET No. RA-D-11109	ISSUE B

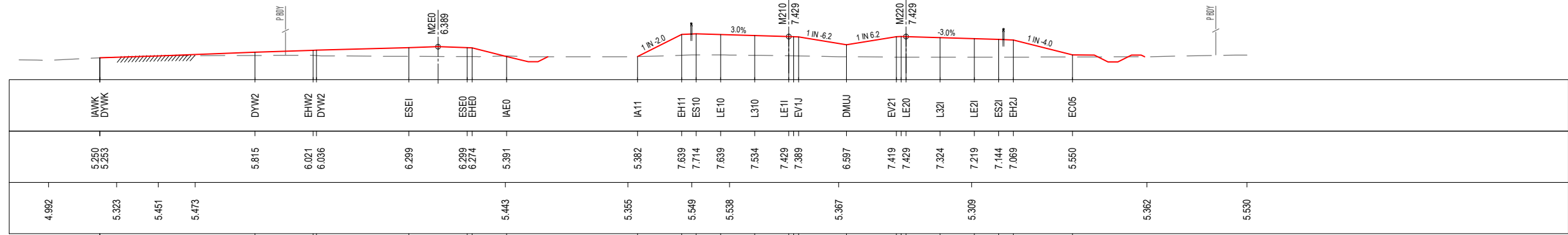
MAY BE INCOMPLETE IF COPIED
 V:_User\Projects_A\30011819\CADD\W\GRA_Road_Alignment\W2B-SMC-D-RA-DRG-1110.dwg
 m:\ON A3 SIZE ORIGINAL

R.L. 3.0
 CUT
 STRINGS
 DESIGN
 LEVELS
 EXISTING
 LEVELS
 DESIGN
 OFFSETS



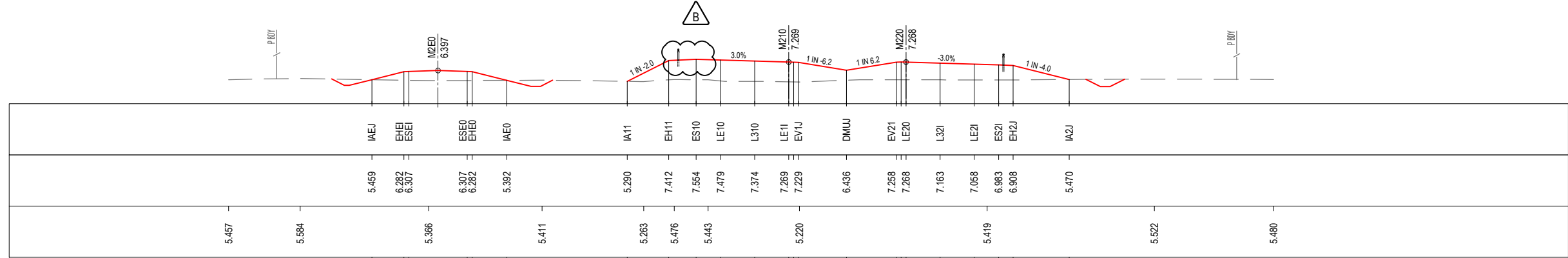
150 925

R.L. 3.0
 CUT
 STRINGS
 DESIGN
 LEVELS
 EXISTING
 LEVELS
 DESIGN
 OFFSETS



150 900

R.L. 3.0
 CUT
 STRINGS
 DESIGN
 LEVELS
 EXISTING
 LEVELS
 DESIGN
 OFFSETS



150 875

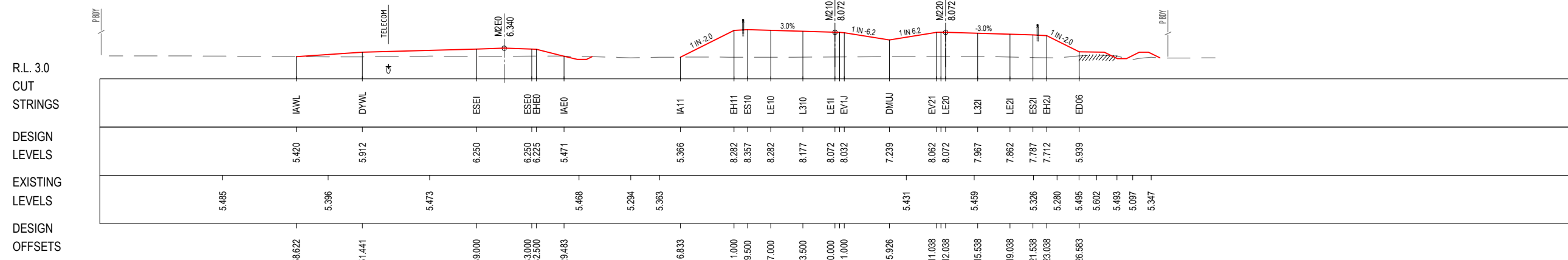
***Disclaimer:** This information is to be used only for the purpose of inspecting fixing or varying road levels in accordance with Part 3 of the Roads Act 1993. In some locations the road configuration has been refined without impacting the road level.

ACCEPTED FOR CONSTRUCTION

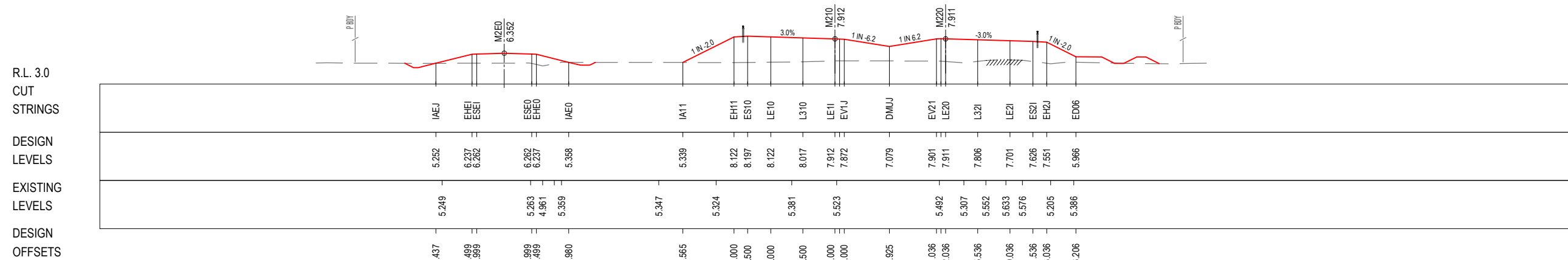
LEGEND
—— PERMANENT DESIGN
—— EXISTING
—— WAVE 2 WORKS BY OTHERS
 PROPOSED UTILITY
 APPROVED PROJECT BOUNDARY

DESIGN LOT CODE D-81-RA-01	DESIGN MODEL FILE(S) USED FOR DOCUMENTATION OF THIS DRAWING W2B-SMC-D-RA-MOD-10002-F	PLOT DATE / TIME 22 February 2017 - 1:26 PM	PLOT BY Sidrak, Katrina	CLIENT Transport Roads & Maritime Services	BALLINA SHIRE COUNCIL HW10 - PACIFIC HIGHWAY BROADWATER TO PIMLICO PORTION D ALIGNMENT AND EARTHWORKS - SOUTH CROSS SECTION - MAIN ALIGNMENT NORTHBOUND - M210	A3
AMENDMENT / REVISION DESCRIPTION ISSUED FOR CONSTRUCTION RE-ISSUED FOR CONSTRUCTION		WVR No. APPROVAL 0214 DW 0349 DW			RMS REGISTRATION No. DS2016/000619	
SCALES ON A3 SIZE DRAWING SCALE 1:500m		DRAWINGS / DESIGN PREPARED BY SMC AUSTRALIA PTY LTD <small>© ABN 47 065 475 149 LEVEL 5 20 BERRY STREET NORTH SYDNEY NSW 2060 PH 02 9925-5555 FAX 02 9925-5566</small>			SHEET No. 10 OF 70	
CO-ORDINATE SYSTEM MGA ZONE 56		HEIGHT DATUM AHD		PREPARED FOR PACIFIC HIGHWAY OFFICE		ISSUE STATUS CONSTRUCTION
				EDMS No. SF2015/118045 SHEET No. RA-D-11110		
				ISSUE No. B		

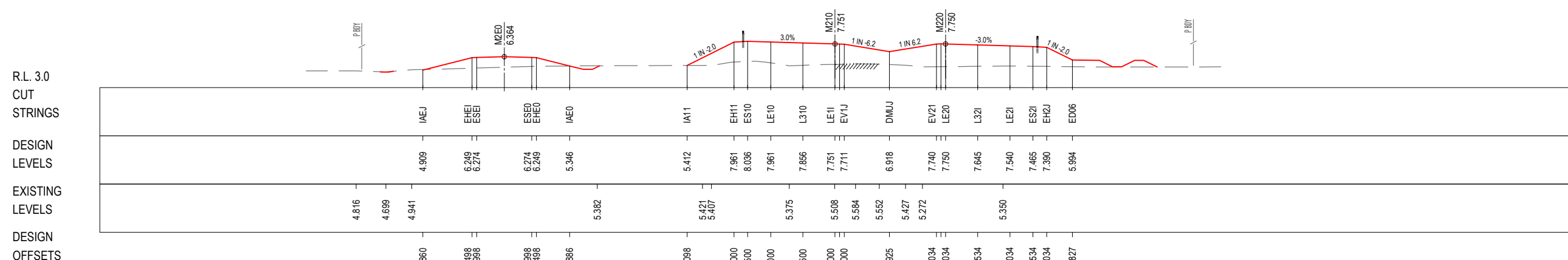
MAY BE INCOMPLETE IF COPIED
 m:\ON A3 SIZE ORIGINAL V:\Vest\Projects_A\30011819\CADD\W\GRA_Road_Alignment\W2B-SMC-D-RA-DRG-11111.dwg



151 000



150 975



150 950

***Disclaimer:** This information is to be used only for the purpose of inspecting fixing or varying road levels in accordance with Part 3 of the Roads Act 1993. In some locations the road configuration has been refined without impacting the road level.

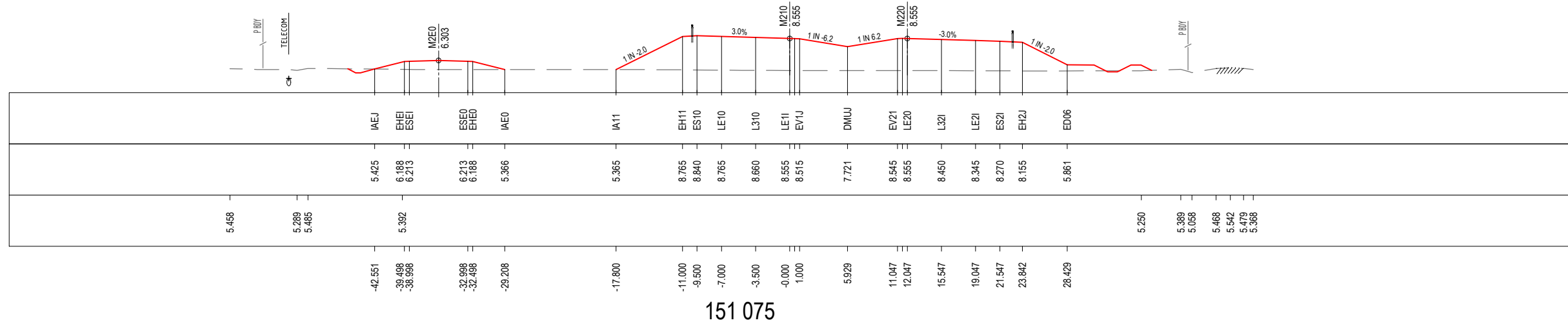
LEGEND
 ——— PERMANENT DESIGN
 - - - - - EXISTING
 ——— WAVE 2 WORKS BY OTHERS
 † PROPOSED UTILITY
 P.BDY APPROVED PROJECT BOUNDARY

ACCEPTED FOR CONSTRUCTION


DESIGN LOT CODE D-81-RA-01	DESIGN MODEL FILE(S) USED FOR DOCUMENTATION OF THIS DRAWING W2B-SMC-D-RA-MOD-10002-F	PLOT DATE / TIME 22 February 2017 - 1:26 PM	PLOT BY Sidrak, Katrina	CLIENT Ballina Shire Council HW10 - PACIFIC HIGHWAY BROADWATER TO PIMLICO PORTION D ALIGNMENT AND EARTHWORKS - SOUTH CROSS SECTION - MAIN ALIGNMENT NORTHBOUND - M210 SHEET No. 11 OF 70	A3																										
AMENDMENT / REVISION DESCRIPTION ISSUED FOR CONSTRUCTION RE-ISSUED FOR CONSTRUCTION	WVR No. APPROVAL 0214 DW 0349 DW	DRAWINGS / DESIGN PREPARED BY SMC AUSTRALIA PTY LTD © ASN 47 065 475 149 LEVEL 5 20 BERRY STREET NORTH SYDNEY NSW 2060 PH 02 9925-5555 FAX 02 9925-5566		<table border="1" style="width: 100%; border-collapse: collapse;"> <thead> <tr> <th>TITLE</th> <th>NAME</th> <th>DATE</th> </tr> </thead> <tbody> <tr> <td>DRAWN</td> <td>YULIYA KUZINA</td> <td>22.02.17</td> </tr> <tr> <td>DRG CHECK</td> <td>KATRINA SIDRAK</td> <td>22.02.17</td> </tr> <tr> <td>DESIGN</td> <td>GRANT REYNOLDS</td> <td>22.02.17</td> </tr> <tr> <td>DESIGN CHECK</td> <td>SUE TAYLOR</td> <td>22.02.17</td> </tr> <tr> <td>DESIGN MNGR</td> <td>ROB HUNTER</td> <td>22.02.17</td> </tr> <tr> <td>PROJECT MNGR</td> <td>DANIEL WRIGHT</td> <td>22.02.17</td> </tr> </tbody> </table>	TITLE	NAME	DATE	DRAWN	YULIYA KUZINA	22.02.17	DRG CHECK	KATRINA SIDRAK	22.02.17	DESIGN	GRANT REYNOLDS	22.02.17	DESIGN CHECK	SUE TAYLOR	22.02.17	DESIGN MNGR	ROB HUNTER	22.02.17	PROJECT MNGR	DANIEL WRIGHT	22.02.17	PREPARED FOR PACIFIC HIGHWAY OFFICE	RMS REGISTRATION No. DS2016/000619	ISSUE STATUS CONSTRUCTION	EDMS No. SF2015/118045	SHEET No. RA-D-11111	ISSUE B
TITLE	NAME	DATE																													
DRAWN	YULIYA KUZINA	22.02.17																													
DRG CHECK	KATRINA SIDRAK	22.02.17																													
DESIGN	GRANT REYNOLDS	22.02.17																													
DESIGN CHECK	SUE TAYLOR	22.02.17																													
DESIGN MNGR	ROB HUNTER	22.02.17																													
PROJECT MNGR	DANIEL WRIGHT	22.02.17																													

MAY BE INCOMPLETE IF COPIED
 m:\ON A3 SIZE ORIGINAL V:\Vest\Projects_A\30011819\CADD\W\GRA_Road_Alignment\W2B-SMC-D-RA-DRG-1112.dwg

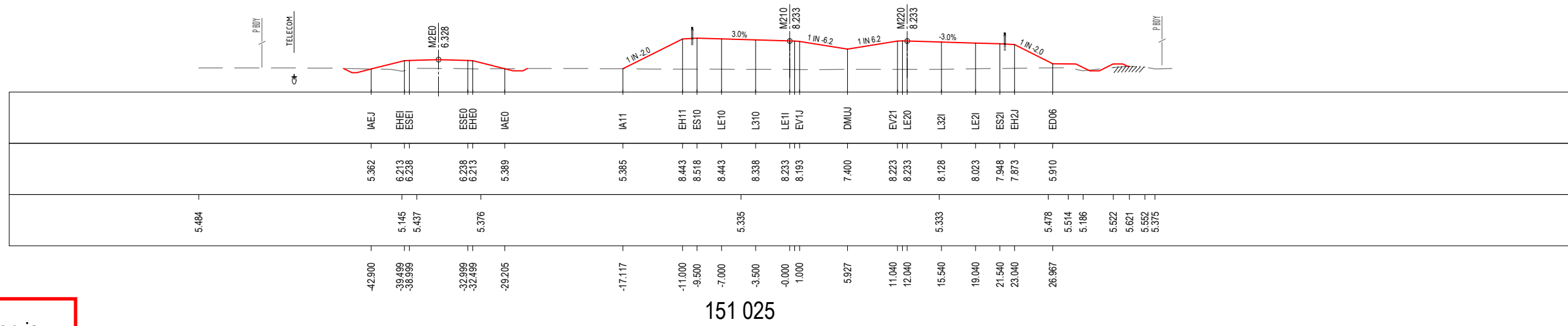
R.L. 3.0
 CUT
 STRINGS
 DESIGN
 LEVELS
 EXISTING
 LEVELS
 DESIGN
 OFFSETS



R.L. 3.0
 CUT
 STRINGS
 DESIGN
 LEVELS
 EXISTING
 LEVELS
 DESIGN
 OFFSETS



R.L. 3.0
 CUT
 STRINGS
 DESIGN
 LEVELS
 EXISTING
 LEVELS
 DESIGN
 OFFSETS



***Disclaimer:** This information is to be used only for the purpose of inspecting fixing or varying road levels in accordance with Part 3 of the Roads Act 1993. In some locations the road configuration has been refined without impacting the road level.

LEGEND

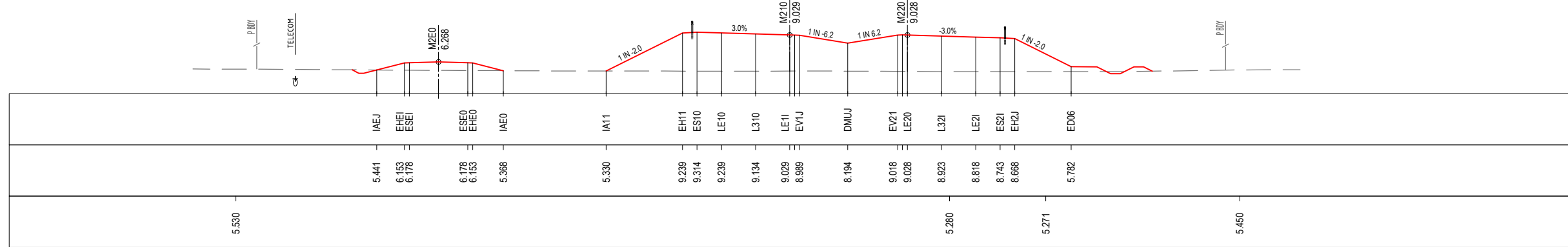
- PERMANENT DESIGN
- WAVE 2 WORKS BY OTHERS
- EXISTING
- \dagger PROPOSED UTILITY
- P.BDY APPROVED PROJECT BOUNDARY

ACCEPTED FOR CONSTRUCTION

DESIGN LOT CODE D-81-RA-01	DESIGN MODEL FILE(S) USED FOR DOCUMENTATION OF THIS DRAWING W2B-SMC-D-RA-MOD-10002-F	PLOT DATE / TIME 22 February 2017 - 1:26 PM	PLOT BY Sidrak, Katrina	CLIENT NSW Transport Roads & Maritime Services	BALLINA SHIRE COUNCIL HW10 - PACIFIC HIGHWAY BROADWATER TO PIMLICO PORTION D ALIGNMENT AND EARTHWORKS - SOUTH CROSS SECTION - MAIN ALIGNMENT NORTHBOUND - M210 SHEET No. 12 OF 70																					
AMENDMENT / REVISION DESCRIPTION ISSUED FOR CONSTRUCTION RE-ISSUED FOR CONSTRUCTION	WVR No. APPROVAL 0214 DW 0349 DW	SCALES ON A3 SIZE DRAWING 	DRAWINGS / DESIGN PREPARED BY SUE TAYLOR ASB 47 065 475 149 LEVEL 5 20 BERRY STREET NORTH SYDNEY NSW 2060 PH 02 9925-5555 FAX 02 9925-5566	<table border="1" style="width: 100%; border-collapse: collapse;"> <thead> <tr> <th>TITLE</th> <th>NAME</th> <th>DATE</th> </tr> </thead> <tbody> <tr> <td>DRAWN</td> <td>YULIYA KUZINA</td> <td>22.02.17</td> </tr> <tr> <td>DRG CHECK</td> <td>KATRINA SIDRAK</td> <td>22.02.17</td> </tr> <tr> <td>DESIGN</td> <td>GRANT REYNOLDS</td> <td>22.02.17</td> </tr> <tr> <td>DESIGN CHECK</td> <td>SUE TAYLOR</td> <td>22.02.17</td> </tr> <tr> <td>DESIGN MNGR</td> <td>ROB HUNTER</td> <td>22.02.17</td> </tr> <tr> <td>PROJECT MNGR</td> <td>DANIEL WRIGHT</td> <td>22.02.17</td> </tr> </tbody> </table>	TITLE	NAME	DATE	DRAWN	YULIYA KUZINA	22.02.17	DRG CHECK	KATRINA SIDRAK	22.02.17	DESIGN	GRANT REYNOLDS	22.02.17	DESIGN CHECK	SUE TAYLOR	22.02.17	DESIGN MNGR	ROB HUNTER	22.02.17	PROJECT MNGR	DANIEL WRIGHT	22.02.17	RIMS REGISTRATION No. DS2016/000619 ISSUE STATUS CONSTRUCTION
TITLE	NAME	DATE																								
DRAWN	YULIYA KUZINA	22.02.17																								
DRG CHECK	KATRINA SIDRAK	22.02.17																								
DESIGN	GRANT REYNOLDS	22.02.17																								
DESIGN CHECK	SUE TAYLOR	22.02.17																								
DESIGN MNGR	ROB HUNTER	22.02.17																								
PROJECT MNGR	DANIEL WRIGHT	22.02.17																								
				PREPARED FOR PACIFIC HIGHWAY OFFICE	EDMS No. SF2015/118045 SHEET No. RA-D-11112 PART B																					

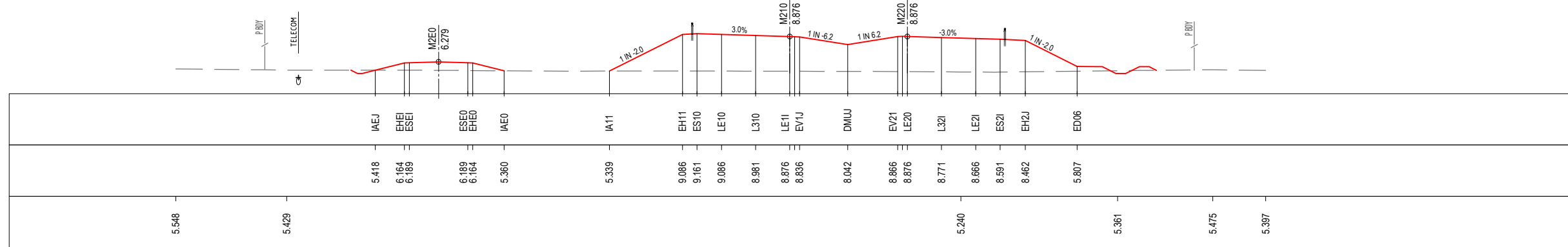
MAY BE INCOMPLETE IF COPIED
 m:\ON A3 SIZE ORIGINAL V:\Vest\Projects_A\30011819\CADD\WZB_SMC-D-RA-Mod-10002-F\RA-1113.dwg

R.L. 3.0
 CUT
 STRINGS
 DESIGN
 LEVELS
 EXISTING
 LEVELS
 DESIGN
 OFFSETS



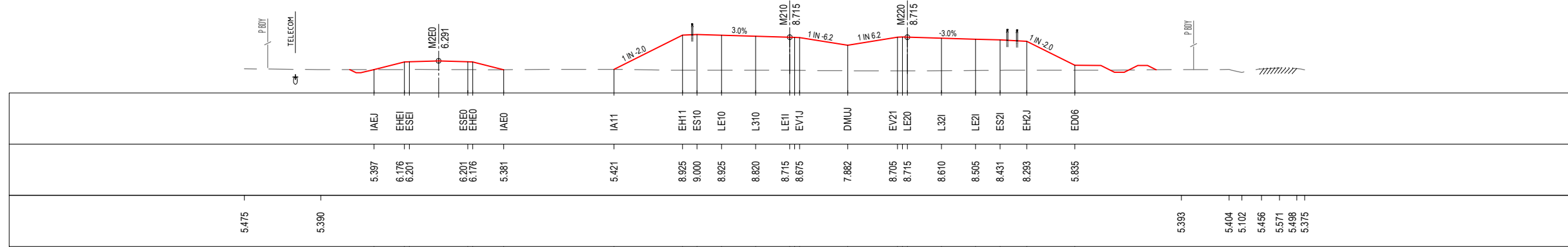
151 150

R.L. 3.0
 CUT
 STRINGS
 DESIGN
 LEVELS
 EXISTING
 LEVELS
 DESIGN
 OFFSETS



151 125

R.L. 3.0
 CUT
 STRINGS
 DESIGN
 LEVELS
 EXISTING
 LEVELS
 DESIGN
 OFFSETS



151 100

***Disclaimer:** This information is to be used only for the purpose of inspecting fixing or varying road levels in accordance with Part 3 of the Roads Act 1993. In some locations the road configuration has been refined without impacting the road level.

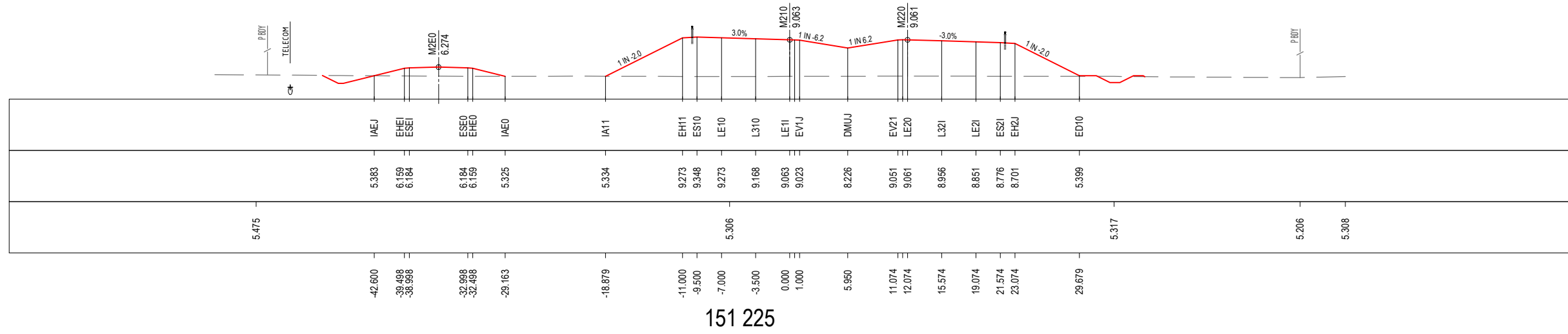
LEGEND
 ——— PERMANENT DESIGN
 ——— EXISTING
 ——— WAVE 2 WORKS BY OTHERS
 ——— PROPOSED UTILITY
 ——— APPROVED PROJECT BOUNDARY

ACCEPTED FOR CONSTRUCTION

DESIGN LOT CODE D-81-RA-01		DESIGN MODEL FILE(S) USED FOR DOCUMENTATION OF THIS DRAWING WZB-SMC-D-RA-MOD-10002-F		PLOT DATE / TIME 22 February 2017 - 1:26 PM		PLOT BY Sidrak, Katrina		CLIENT BALLINA SHIRE COUNCIL HW10 - PACIFIC HIGHWAY BROADWATER TO PIMLICO PORTION D ALIGNMENT AND EARTHWORKS - SOUTH CROSS SECTION - MAIN ALIGNMENT NORTHBOUND - M210 SHEET No. 13 OF 70		A3	
AMENDMENT / REVISION DESCRIPTION ISSUED FOR CONSTRUCTION RE-ISSUED FOR CONSTRUCTION		WVR No. APPROVAL 0214 DW 0349 DW		DRAWINGS / DESIGN PREPARED BY SMC AUSTRALIA PTY LTD ASB 47 065 475 149 LEVEL 5 20 BERRY STREET NORTH SYDNEY NSW 2060 PH 02 9925-5555 FAX 02 9925-5566		TITLE NAME DATE DRAWN YULIYA KUZINA 22.02.17 DRG CHECK KATRINA SIDRAK 22.02.17 DESIGN GRANT REYNOLDS 22.02.17 DESIGN CHECK SUE TAYLOR 22.02.17 DESIGN MNGR ROB HUNTER 22.02.17 PROJECT MNGR DANIEL WRIGHT 22.02.17		PREPARED FOR PACIFIC HIGHWAY OFFICE		RMS REGISTRATION No. DS2016/000619	
SCALE ON A3 SIZE DRAWING 0 5 10 15 20 25 SCALE 1:500m		CO-ORDINATE SYSTEM MGA ZONE 56		HEIGHT DATUM AHD		ISSUE STATUS CONSTRUCTION		EDMS No. SF2015/118045		SHEET No. RA-D-11113	PART B


MAY BE INCOMPLETE IF COPIED
 V:\Projects\1819\CADD\W2B-SMC-D-RA-DRG-1114.dwg

R.L. 3.0
 CUT
 STRINGS
 DESIGN
 LEVELS
 EXISTING
 LEVELS
 DESIGN
 OFFSETS




151 225

R.L. 3.0
 CUT
 STRINGS
 DESIGN
 LEVELS
 EXISTING
 LEVELS
 DESIGN
 OFFSETS



151 200

R.L. 3.0
 CUT
 STRINGS
 DESIGN
 LEVELS
 EXISTING
 LEVELS
 DESIGN
 OFFSETS



151 175

LEGEND

- PERMANENT DESIGN
- WAVE 2 WORKS BY OTHERS
- EXISTING
- ϕ PROPOSED UTILITY
- APPROVED PROJECT BOUNDARY

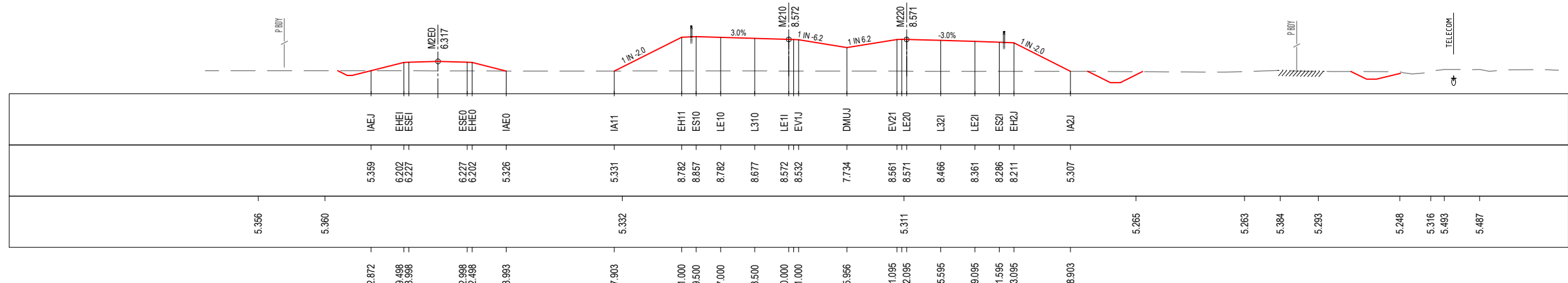
ACCEPTED FOR CONSTRUCTION

*Disclaimer: This information is to be used only for the purpose of inspecting fixing or varying road levels in accordance with Part 3 of the Roads Act 1993. In some locations the road configuration has been refined without impacting the road level.

DESIGN LOT CODE D-81-RA-01		DESIGN MODEL FILE(S) USED FOR DOCUMENTATION OF THIS DRAWING W2B-SMC-D-RA-MOD-10002-F		PLOT DATE / TIME 22 February 2017 - 1:26 PM		PLOT BY Sidrak, Katrina		CLIENT BALLINA SHIRE COUNCIL HW10 - PACIFIC HIGHWAY BROADWATER TO PIMLICO PORTION D ALIGNMENT AND EARTHWORKS - SOUTH CROSS SECTION - MAIN ALIGNMENT NORTHBOUND - M210 SHEET No. 14 OF 70		A3											
AMENDMENT / REVISION DESCRIPTION		SCALES ON A3 SIZE DRAWING		DRAWINGS / DESIGN PREPARED BY		TITLE		Transport Roads & Maritime Services		PREPARED FOR PACIFIC HIGHWAY OFFICE	RMS REGISTRATION No. DS2016/000619	ISSUE STATUS CONSTRUCTION	EDMS No. SF2015/118045	SHEET No. RA-D-11114	PART B						
ISSUED FOR CONSTRUCTION		0 5 10 15 20 25 SCALE 1:500m		SMC AUSTRALIA PTY LTD © ASN 47 065 475 149 LEVEL 5 20 BERRY STREET NORTH SYDNEY NSW 2060 PH 02 9925-5555 FAX 02 9925-5566		DRAWN										NAME		DATE			
RE-ISSUED FOR CONSTRUCTION						DESIGN										DRG CHECK		DESIGN CHECK		DESIGN MNGR	
WVR No. 0214 0349		APPROVAL DW DW				YULIYA KUZINA		KATRINA SIDRAK		GRANT REYNOLDS		SUE TAYLOR		ROB HUNTER		DANIEL WRIGHT					

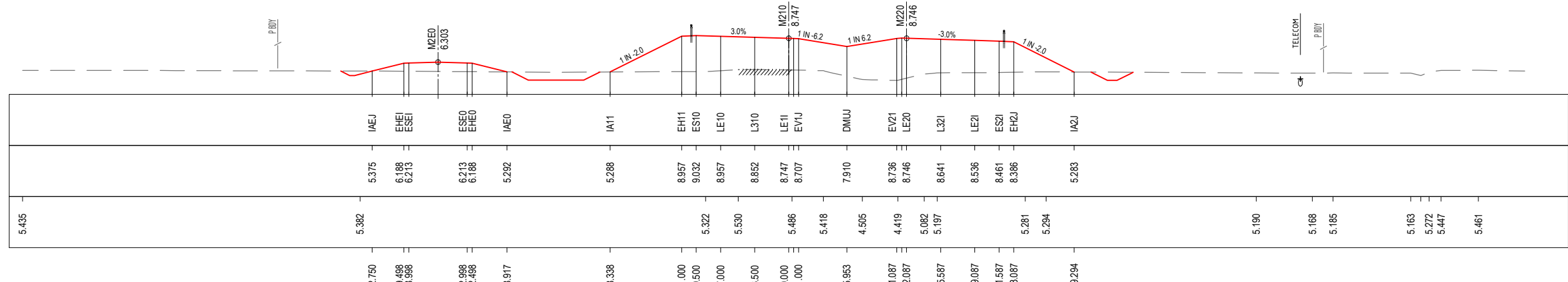
MAY BE INCOMPLETE IF COPIED
 V:_Year\Projects_0\30011819\CADD\W\GRA_Road_Alignment\W2B-SMC-D-RA-DRG-1115.dwg

R.L. 3.0
 CUT
 STRINGS
 DESIGN
 LEVELS
 EXISTING
 LEVELS
 DESIGN
 OFFSETS



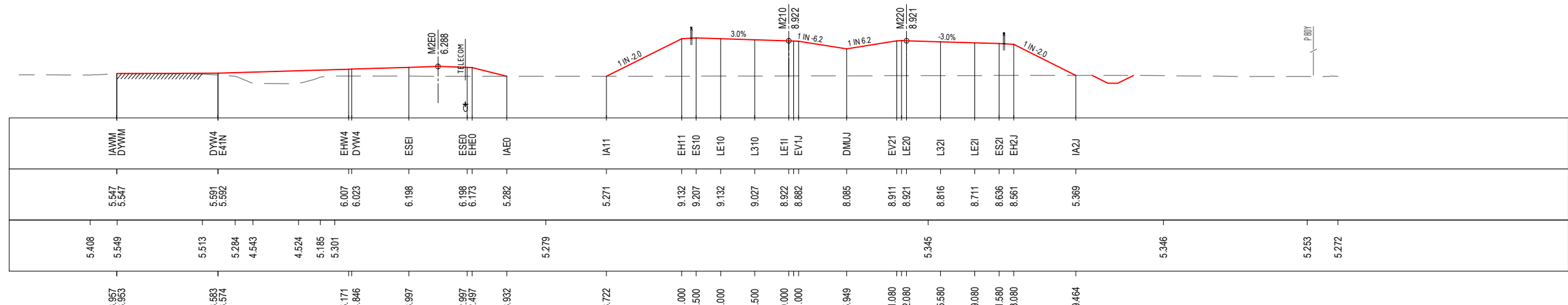
151 300

R.L. 3.0
 CUT
 STRINGS
 DESIGN
 LEVELS
 EXISTING
 LEVELS
 DESIGN
 OFFSETS



151 275

R.L. 1.0
 CUT
 STRINGS
 DESIGN
 LEVELS
 EXISTING
 LEVELS
 DESIGN
 OFFSETS



151 250

LEGEND

- PERMANENT DESIGN
- WAVE 2 WORKS BY OTHERS
- EXISTING
- APPROVED PROJECT BOUNDARY
- \dagger PROPOSED UTILITY

ACCEPTED FOR CONSTRUCTION

*Disclaimer: This information is to be used only for the purpose of inspecting fixing or varying road levels in accordance with Part 3 of the Roads Act 1993. In some locations the road configuration has been refined without impacting the road level.

DESIGN LOT CODE D-81-RA-01	DESIGN MODEL FILE(S) USED FOR DOCUMENTATION OF THIS DRAWING W2B-SMC-D-RA-MOD-10002-F	PLOT DATE / TIME 22 February 2017 - 1:26 PM	PLOT BY Sidrak, Katrina	CLIENT NSW Government	BALLINA SHIRE COUNCIL HW10 - PACIFIC HIGHWAY BROADWATER TO PIMLICO PORTION D ALIGNMENT AND EARTHWORKS - SOUTH CROSS SECTION - MAIN ALIGNMENT NORTHBOUND - M210 SHEET No. 15 OF 70																					
AMENDMENT / REVISION DESCRIPTION ISSUED FOR CONSTRUCTION RE-ISSUED FOR CONSTRUCTION	WVR No. APPROVAL 0214 DW 0349 DW	SCALES ON A3 SIZE DRAWING SCALE 1:500m	DRAWINGS / DESIGN PREPARED BY SMC AUSTRALIA PTY LTD © ASN 47 065 475 149 LEVEL 5 20 BERRY STREET NORTH SYDNEY NSW 2060 PH 02 9925-5555 FAX 02 9925-5566	<table border="1" style="width: 100%; border-collapse: collapse;"> <thead> <tr> <th>TITLE</th> <th>NAME</th> <th>DATE</th> </tr> </thead> <tbody> <tr> <td>DRAWN</td> <td>YULIYA KUZINA</td> <td>22.02.17</td> </tr> <tr> <td>DRG CHECK</td> <td>KATRINA SIDRAK</td> <td>22.02.17</td> </tr> <tr> <td>DESIGN</td> <td>GRANT REYNOLDS</td> <td>22.02.17</td> </tr> <tr> <td>DESIGN CHECK</td> <td>SUE TAYLOR</td> <td>22.02.17</td> </tr> <tr> <td>DESIGN MNGR</td> <td>ROB HUNTER</td> <td>22.02.17</td> </tr> <tr> <td>PROJECT MNGR</td> <td>DANIEL WRIGHT</td> <td>22.02.17</td> </tr> </tbody> </table>	TITLE	NAME	DATE	DRAWN	YULIYA KUZINA	22.02.17	DRG CHECK	KATRINA SIDRAK	22.02.17	DESIGN	GRANT REYNOLDS	22.02.17	DESIGN CHECK	SUE TAYLOR	22.02.17	DESIGN MNGR	ROB HUNTER	22.02.17	PROJECT MNGR	DANIEL WRIGHT	22.02.17	PREPARED FOR PACIFIC HIGHWAY OFFICE
TITLE	NAME	DATE																								
DRAWN	YULIYA KUZINA	22.02.17																								
DRG CHECK	KATRINA SIDRAK	22.02.17																								
DESIGN	GRANT REYNOLDS	22.02.17																								
DESIGN CHECK	SUE TAYLOR	22.02.17																								
DESIGN MNGR	ROB HUNTER	22.02.17																								
PROJECT MNGR	DANIEL WRIGHT	22.02.17																								
				RMS REGISTRATION No. DS2016/000619	SHEET No. RA-D-11115																					
				ISSUE STATUS CONSTRUCTION	EDMS No. SF2015/118045																					

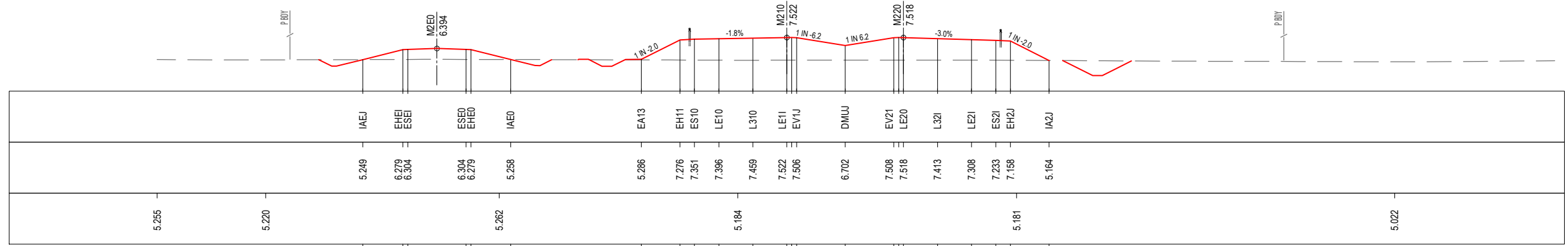
A3

PART

B

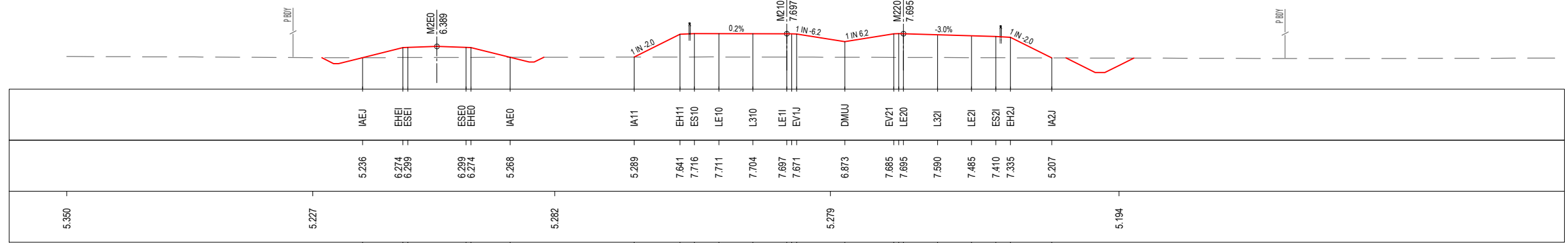
MAY BE INCOMPLETE IF COPIED
 V:\Vest\Projects_0\3001819\CADD\W2B-SMC-D-RA-Alignment\W2B-SMC-D-RA-DRG-11117.dwg

R.L. 2.0
 CUT
 STRINGS
 DESIGN
 LEVELS
 EXISTING
 LEVELS
 DESIGN
 OFFSETS



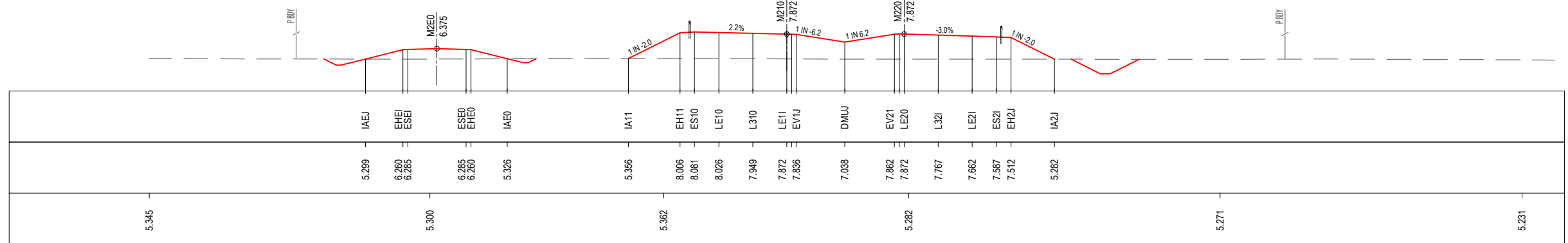
151 450

R.L. 2.0
 CUT
 STRINGS
 DESIGN
 LEVELS
 EXISTING
 LEVELS
 DESIGN
 OFFSETS



151 425

R.L. 2.0
 CUT
 STRINGS
 DESIGN
 LEVELS
 EXISTING
 LEVELS
 DESIGN
 OFFSETS



151 400

LEGEND

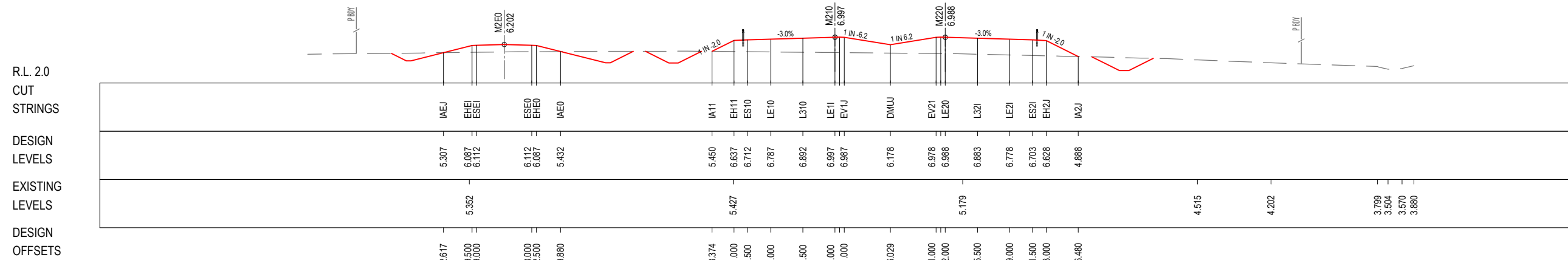
PERMANENT DESIGN
 EXISTING
 WAVE 2 WORKS BY OTHERS
 PROPOSED UTILITY
 APPROVED PROJECT BOUNDARY

ACCEPTED FOR CONSTRUCTION

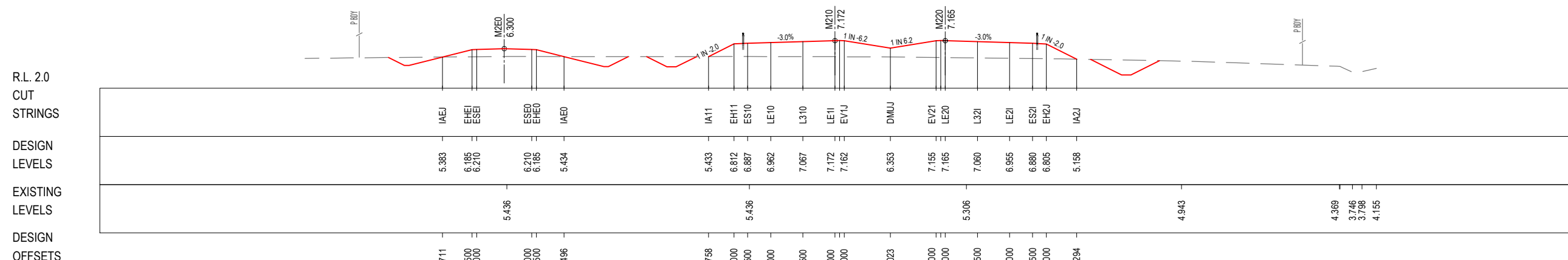
*Disclaimer: This information is to be used only for the purpose of inspecting fixing or varying road levels in accordance with Part 3 of the Roads Act 1993. In some locations the road configuration has been refined without impacting the road level.

DESIGN LOT CODE D-81-RA-01	DESIGN MODEL FILE(S) USED FOR DOCUMENTATION OF THIS DRAWING W2B-SMC-D-RA-MOD-10002-F	PLOT DATE / TIME 22 February 2017 - 1:27 PM	PLOT BY Sidrak, Katrina	CLIENT BALLINA SHIRE COUNCIL HW10 - PACIFIC HIGHWAY BROADWATER TO PIMLICO PORTION D ALIGNMENT AND EARTHWORKS - SOUTH CROSS SECTION - MAIN ALIGNMENT NORTHBOUND - M210 SHEET No. 17 OF 70	A3
AMENDMENT / REVISION DESCRIPTION ISSUED FOR CONSTRUCTION RE-ISSUED FOR CONSTRUCTION	WVR No. 0214 0349 APPROVAL DW DW	SCALES ON A3 SIZE DRAWING 0 5 10 15 20 25 SCALE 1:500m	DRAWINGS / DESIGN PREPARED BY SMC AUSTRALIA PTY LTD ABN 47 065 475 149 LEVEL 5 20 BERRY STREET NORTH SYDNEY NSW 2060 PH 02 9925-5555 FAX 02 9925-5566	TITLE DRAWN DRG CHECK DESIGN DESIGN CHECK DESIGN MNGR PROJECT MNGR	NAME YULIYA KUZINA KATRINA SIDRAK GRANT REYNOLDS SUE TAYLOR ROB HUNTER DANIEL WRIGHT
PREPARED FOR PACIFIC HIGHWAY OFFICE			RMS REGISTRATION No. DS2016/000619		PART
ISSUE STATUS CONSTRUCTION			EDMS No. SF2015/118045	SHEET No. RA-D-11117	ISSUE B

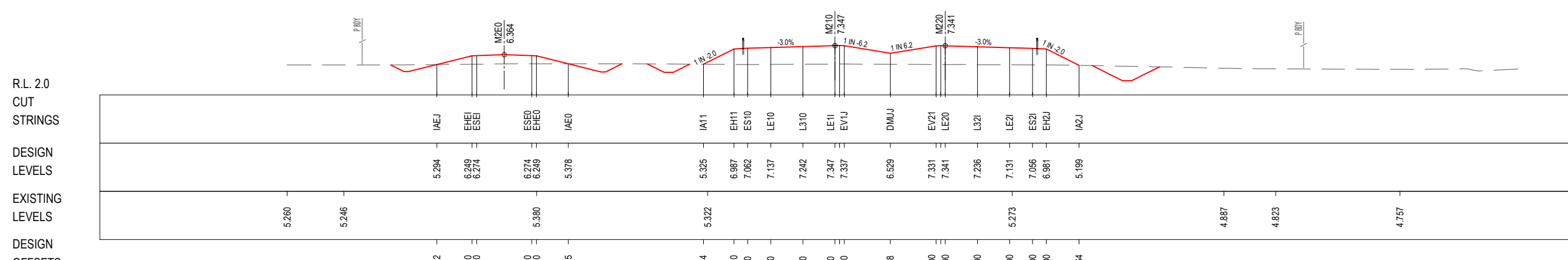
MAY BE INCOMPLETE IF COPIED
 m:\ON A3 SIZE ORIGINAL V:\Vest\Projects_A\30011819\CADD\W\GRA_Road_Alignment\W2B-SMC-D-RA-DRG-11118.dwg



151 525



151 500



151 475

***Disclaimer:** This information is to be used only for the purpose of inspecting fixing or varying road levels in accordance with Part 3 of the Roads Act 1993. In some locations the road configuration has been refined without impacting the road level.

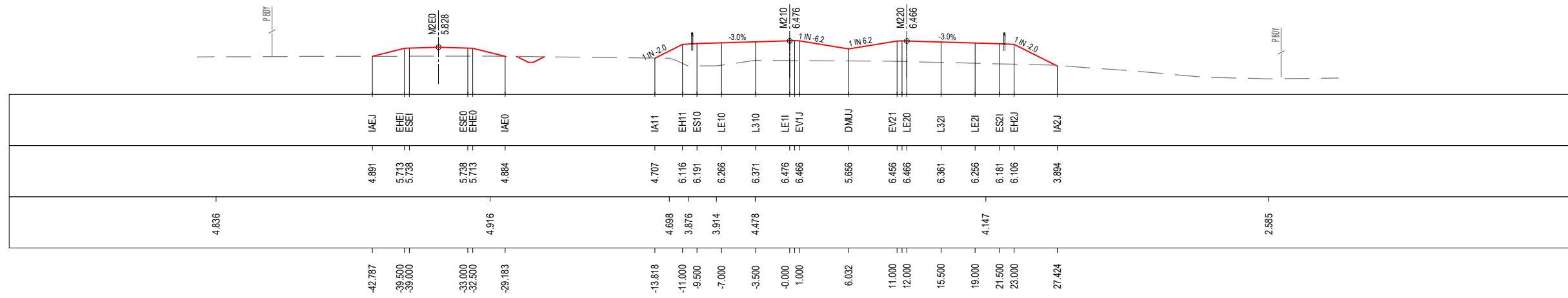
LEGEND
 ——— PERMANENT DESIGN
 ——— EXISTING
 ——— WAVE 2 WORKS BY OTHERS
 ——— PROPOSED UTILITY
 ——— APPROVED PROJECT BOUNDARY

ACCEPTED FOR CONSTRUCTION

DESIGN LOT CODE D-81-RA-01	DESIGN MODEL FILE(S) USED FOR DOCUMENTATION OF THIS DRAWING W2B-SMC-D-RA-MOD-10002-F	PLOT DATE / TIME 22 February 2017 - 1:27 PM	PLOT BY Sidrak, Katrina	CLIENT NSW Transport Roads & Maritime Services	BALLINA SHIRE COUNCIL HW10 - PACIFIC HIGHWAY BROADWATER TO PIMLICO PORTION D ALIGNMENT AND EARTHWORKS - SOUTH CROSS SECTION - MAIN ALIGNMENT NORTHBOUND - M210 SHEET No. 18 OF 70	A3
AMENDMENT / REVISION DESCRIPTION ISSUED FOR CONSTRUCTION RE-ISSUED FOR CONSTRUCTION	WVR No. APPROVAL 0214 DW 0349 DW	SCALES ON A3 SIZE DRAWING 0 5 10 15 20 25 SCALE 1:500m	DRAWINGS / DESIGN PREPARED BY SMC AUSTRALIA PTY LTD AS/N 47 065 475 149 LEVEL 5 20 BERRY STREET NORTH SYDNEY NSW 2060 PH 02 9925-5555 FAX 02 9925-5566	TITLE NAME DATE DRAWN YULIYA KUZINA 22.02.17 DRG CHECK KATRINA SIDRAK 22.02.17 DESIGN GRANT REYNOLDS 22.02.17 DESIGN CHECK SUE TAYLOR 22.02.17 DESIGN MNGR ROB HUNTER 22.02.17 PROJECT MNGR DANIEL WRIGHT 22.02.17	PREPARED FOR PACIFIC HIGHWAY OFFICE	RMS REGISTRATION No. DS2016/000619
	CO-ORDINATE SYSTEM MGA ZONE 56	HEIGHT DATUM AHD			ISSUE STATUS CONSTRUCTION	EDMS No. SF2015/118045
					SHEET No. RA-D-11118	ISSUE B

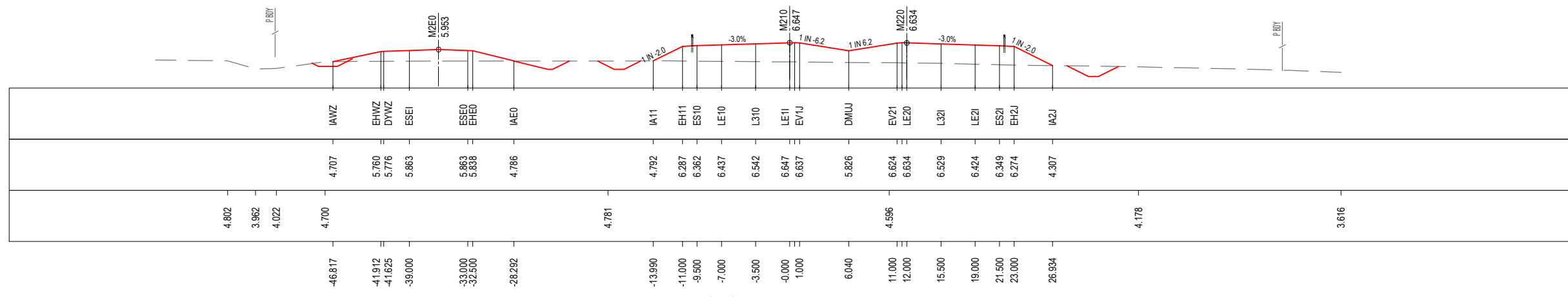
MAY BE INCOMPLETE IF COPIED
 m:\ON_A3_SIZE_ORIGINAL\1\1\1\Projects_A\30011819\CADD\W\GRA_Road_Alignment\W2B-SMC-D-RA-MOD-1002-F.dwg

R.L. 1.0
 CUT
 STRINGS
 DESIGN LEVELS
 EXISTING LEVELS
 DESIGN OFFSETS



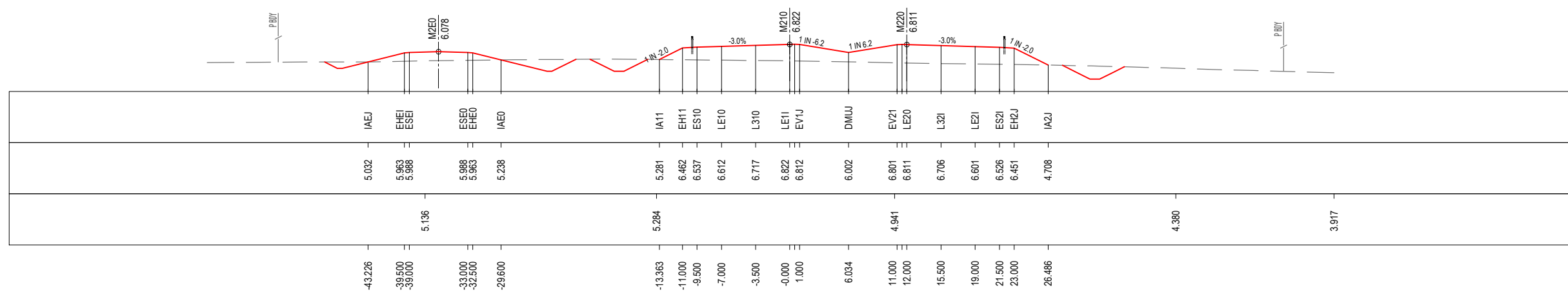
151 600

R.L. 2.0
 CUT
 STRINGS
 DESIGN LEVELS
 EXISTING LEVELS
 DESIGN OFFSETS



151 575

R.L. 2.0
 CUT
 STRINGS
 DESIGN LEVELS
 EXISTING LEVELS
 DESIGN OFFSETS



151 550

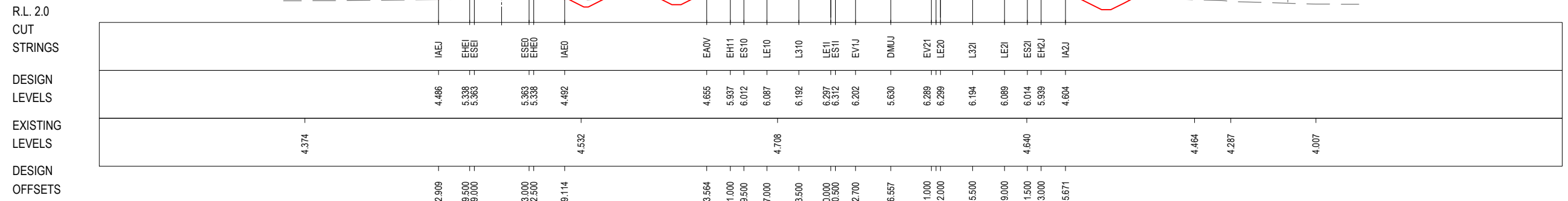
***Disclaimer:** This information is to be used only for the purpose of inspecting fixing or varying road levels in accordance with Part 3 of the Roads Act 1993. In some locations the road configuration has been refined without impacting the road level.

LEGEND
 ——— PERMANENT DESIGN
 - - - - - EXISTING
 ——— WAVE 2 WORKS BY OTHERS
 † PROPOSED UTILITY
 P.BDY APPROVED PROJECT BOUNDARY

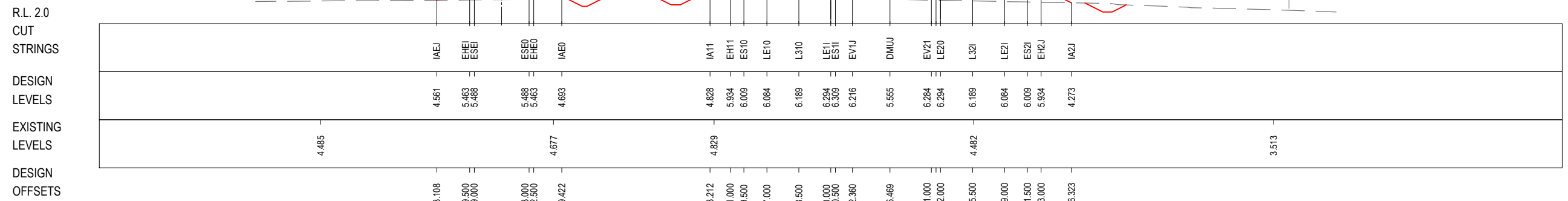
ACCEPTED FOR CONSTRUCTION

DESIGN LOT CODE D-81-RA-01	DESIGN MODEL FILE(S) USED FOR DOCUMENTATION OF THIS DRAWING W2B-SMC-D-RA-MOD-1002-F	PLOT DATE / TIME 22 February 2017 - 1:27 PM	PLOT BY Sidrak, Katrina	CLIENT BALLINA SHIRE COUNCIL HW10 - PACIFIC HIGHWAY BROADWATER TO PIMLICO PORTION D ALIGNMENT AND EARTHWORKS - SOUTH CROSS SECTION - MAIN ALIGNMENT NORTHBOUND - M210 SHEET No. 19 OF 70	A3
AMENDMENT / REVISION DESCRIPTION ISSUED FOR CONSTRUCTION RE-ISSUED FOR CONSTRUCTION	WVR No. APPROVAL 0214 DW 0349 DW	SCALES ON A3 SIZE DRAWING 0 5 10 15 20 25 SCALE 1:500m	DRAWINGS / DESIGN PREPARED BY SMC AUSTRALIA PTY LTD © ASN 47 065 475 149 LEVEL 5 20 BERRY STREET NORTH SYDNEY NSW 2060 PH 02 9925-5555 FAX 02 9925-5566	PREPARED FOR PACIFIC HIGHWAY OFFICE	RMS REGISTRATION No. DS2016/000619
	CO-ORDINATE SYSTEM MGA ZONE 56	HEIGHT DATUM AHD	TITLE NAME DATE DRAWN YULIYA KUZINA 22.02.17 DRG CHECK KATRINA SIDRAK 22.02.17 DESIGN GRANT REYNOLDS 22.02.17 DESIGN CHECK SUE TAYLOR 22.02.17 DESIGN MNGR ROB HUNTER 22.02.17 PROJECT MNGR DANIEL WRIGHT 22.02.17	ISSUE STATUS CONSTRUCTION	EDMS No. SHEET No. ISSUE SF2015/118045 RA-D-11119 B

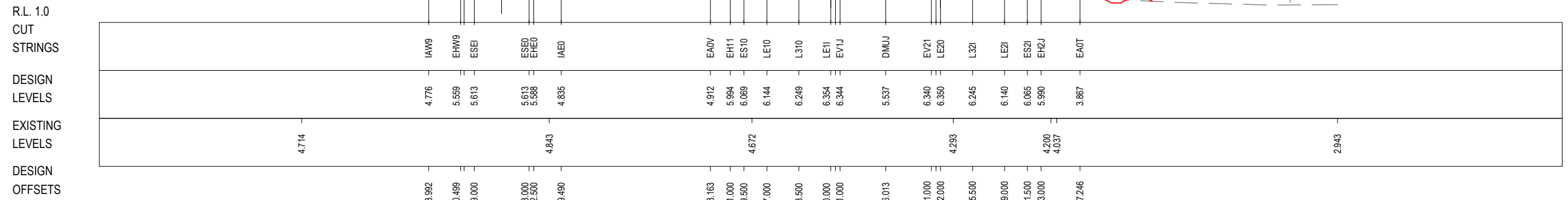
MAY BE INCOMPLETE IF COPIED
 V:_Year\Projects_1\30011819\CADD\W\GRA_Road_Alignment\W2B-SMC-D-RA-DRG-11120.dwg



151 675



151 650



151 625

***Disclaimer:** This information is to be used only for the purpose of inspecting fixing or varying road levels in accordance with Part 3 of the Roads Act 1993. In some locations the road configuration has been refined without impacting the road level.

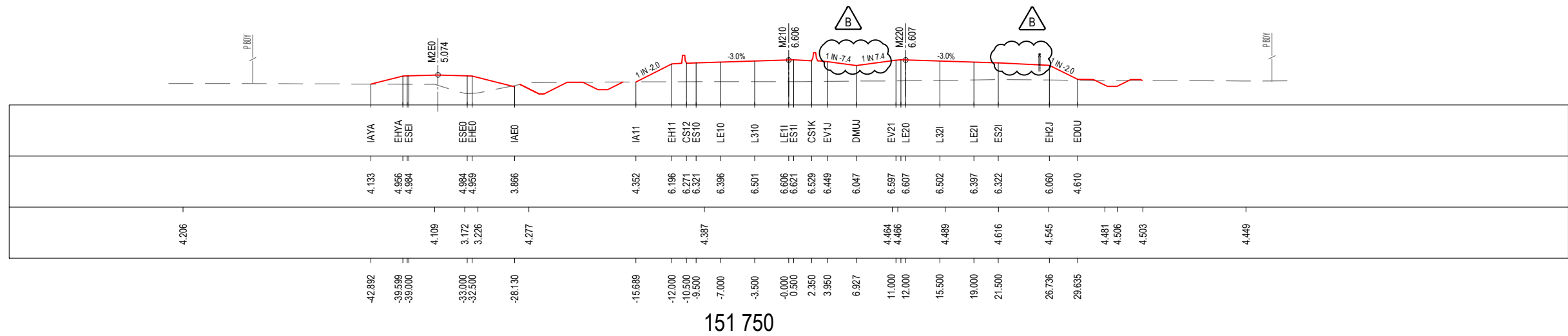
LEGEND
 ——— PERMANENT DESIGN
 ——— EXISTING
 ——— WAVE 2 WORKS BY OTHERS
 ——— PROPOSED UTILITY
 ——— APPROVED PROJECT BOUNDARY

ACCEPTED FOR CONSTRUCTION

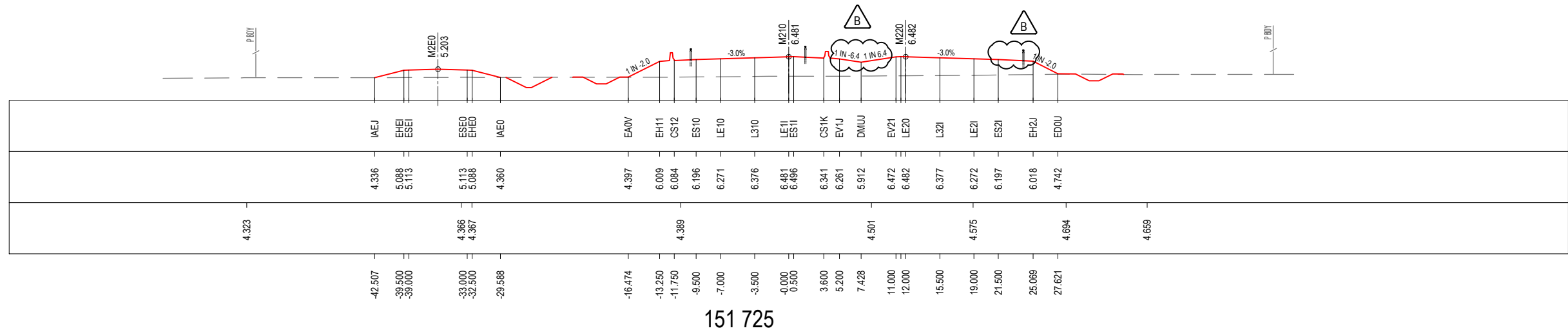
DESIGN LOT CODE D-81-RA-01		DESIGN MODEL FILE(S) USED FOR DOCUMENTATION OF THIS DRAWING W2B-SMC-D-RA-MOD-10002-F		PLOT DATE / TIME 22 February 2017 - 1:27 PM		PLOT BY Sidrak, Katrina		CLIENT BALLINA SHIRE COUNCIL HW10 - PACIFIC HIGHWAY BROADWATER TO PIMLICO PORTION D ALIGNMENT AND EARTHWORKS - SOUTH CROSS SECTION - MAIN ALIGNMENT NORTHBOUND - M210 SHEET No. 20 OF 70		A3	
AMENDMENT / REVISION DESCRIPTION ISSUED FOR CONSTRUCTION RE-ISSUED FOR CONSTRUCTION		WVR No. APPROVAL 0214 DW 0349 DW		DRAWINGS / DESIGN PREPARED BY SMC AUSTRALIA PTY LTD © ASN 47 065 475 149 LEVEL 5 20 BERRY STREET NORTH SYDNEY NSW 2060 PH 02 9925-5555 FAX 02 9925-5566		TITLE NAME DATE DRAWN YULIYA KUZINA 22.02.17 DRG CHECK KATRINA SIDRAK 22.02.17 DESIGN GRANT REYNOLDS 22.02.17 DESIGN CHECK SUE TAYLOR 22.02.17 DESIGN MNGR ROB HUNTER 22.02.17 PROJECT MNGR DANIEL WRIGHT 22.02.17		PREPARED FOR PACIFIC HIGHWAY OFFICE		RMS REGISTRATION No. DS2016/000619	
SCALE ON A3 SIZE DRAWING 0 5 10 15 20 25 SCALE 1:500m		CO-ORDINATE SYSTEM MGA ZONE 56		HEIGHT DATUM AHD		ISSUE STATUS CONSTRUCTION		EDMS No. SF2015/118045		SHEET No. RA-D-11120	PART B

MAY BE INCOMPLETE IF COPIED
 V:\Projects\1819\CADD\W2B-SMC-D-RA-Alignment\W2B-SMC-D-RA-DRG-11121.dwg
 m ON A3 SIZE ORIGINAL

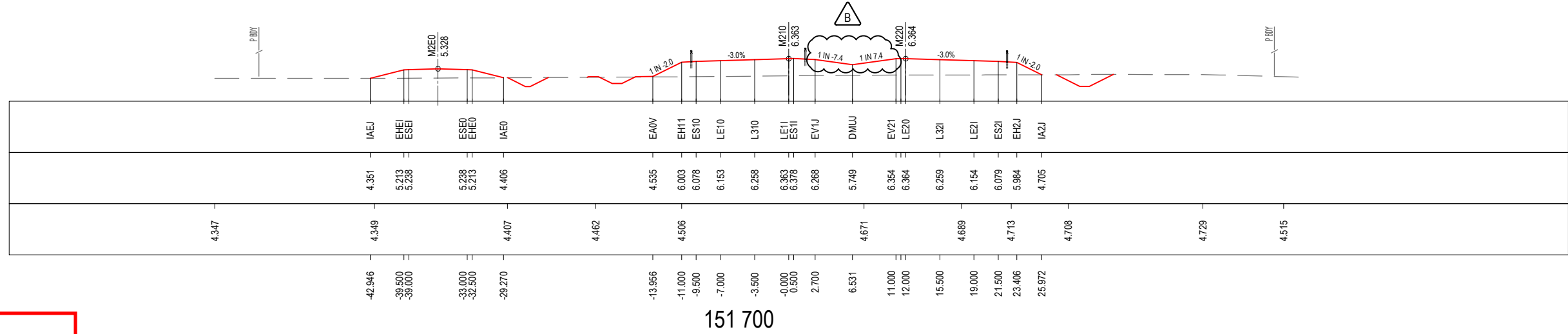
R.L. 2.0
 CUT
 STRINGS
 DESIGN
 LEVELS
 EXISTING
 LEVELS
 DESIGN
 OFFSETS



R.L. 2.0
 CUT
 STRINGS
 DESIGN
 LEVELS
 EXISTING
 LEVELS
 DESIGN
 OFFSETS



R.L. 2.0
 CUT
 STRINGS
 DESIGN
 LEVELS
 EXISTING
 LEVELS
 DESIGN
 OFFSETS



***Disclaimer:** This information is to be used only for the purpose of inspecting fixing or varying road levels in accordance with Part 3 of the Roads Act 1993. In some locations the road configuration has been refined without impacting the road level.

LEGEND

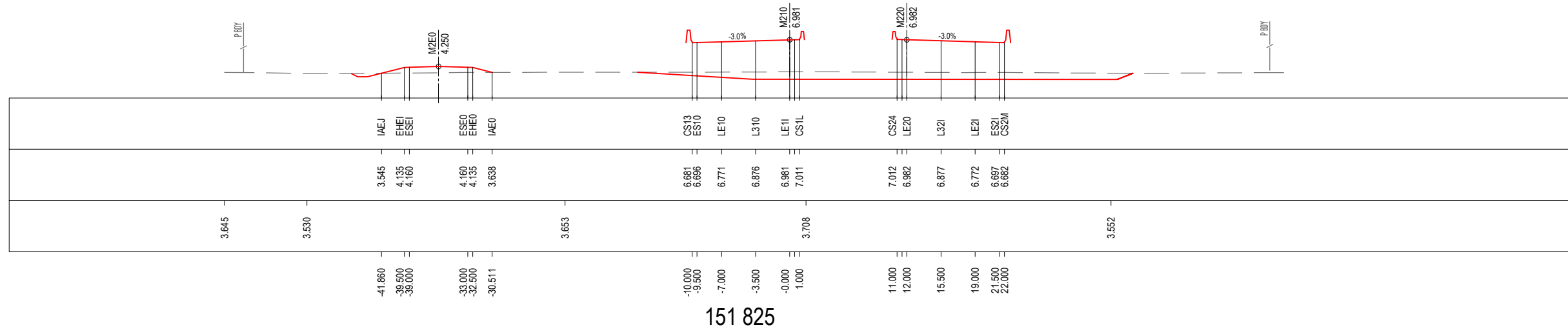
- PERMANENT DESIGN
- EXISTING
- WAVE 2 WORKS BY OTHERS
- PROPOSED UTILITY
- APPROVED PROJECT BOUNDARY

ACCEPTED FOR CONSTRUCTION

DESIGN LOT CODE D-81-RA-01	DESIGN MODEL FILE(S) USED FOR DOCUMENTATION OF THIS DRAWING W2B-SMC-D-RA-MOD-10002-F	PLOT DATE / TIME 22 February 2017 - 1:27 PM	PLOT BY Sidrak, Katrina	CLIENT BALLINA SHIRE COUNCIL HW10 - PACIFIC HIGHWAY BROADWATER TO PIMLICO PORTION D ALIGNMENT AND EARTHWORKS - SOUTH CROSS SECTION - MAIN ALIGNMENT NORTHBOUND - M210 SHEET No. 21 OF 70	A3																																	
AMENDMENT / REVISION DESCRIPTION ISSUED FOR CONSTRUCTION RE-ISSUED FOR CONSTRUCTION	WVR No. APPROVAL 0214 DW 0349 DW	SCALES ON A3 SIZE DRAWING 	DRAWINGS / DESIGN PREPARED BY SUE TAYLOR LEVEL 5 20 BERRY STREET NORTH SYDNEY NSW 2060 PH 02 9925-5555 FAX 02 9925-5566	<table border="1" style="width: 100%; border-collapse: collapse;"> <thead> <tr> <th>TITLE</th> <th>NAME</th> <th>DATE</th> </tr> </thead> <tbody> <tr> <td>DRAWN</td> <td>YULIYA KUZINA</td> <td>22.02.17</td> </tr> <tr> <td>DRG CHECK</td> <td>KATRINA SIDRAK</td> <td>22.02.17</td> </tr> <tr> <td>DESIGN</td> <td>GRANT REYNOLDS</td> <td>22.02.17</td> </tr> <tr> <td>DESIGN CHECK</td> <td>SUE TAYLOR</td> <td>22.02.17</td> </tr> <tr> <td>DESIGN MNGR</td> <td>ROB HUNTER</td> <td>22.02.17</td> </tr> <tr> <td>PROJECT MNGR</td> <td>DANIEL WRIGHT</td> <td>22.02.17</td> </tr> </tbody> </table>	TITLE	NAME	DATE	DRAWN	YULIYA KUZINA	22.02.17	DRG CHECK	KATRINA SIDRAK	22.02.17	DESIGN	GRANT REYNOLDS	22.02.17	DESIGN CHECK	SUE TAYLOR	22.02.17	DESIGN MNGR	ROB HUNTER	22.02.17	PROJECT MNGR	DANIEL WRIGHT	22.02.17	<table border="1" style="width: 100%; border-collapse: collapse;"> <tr> <td colspan="2" style="text-align: center;"> </td> </tr> <tr> <td colspan="2" style="text-align: center;"> Transport Roads & Maritime Services </td> </tr> <tr> <td colspan="2" style="text-align: center;"> PREPARED FOR PACIFIC HIGHWAY OFFICE </td> </tr> <tr> <td colspan="2" style="text-align: center;"> RMS REGISTRATION No. DS2016/000619 </td> </tr> <tr> <td>ISSUE STATUS CONSTRUCTION</td> <td>EDMS No. SF2015/118045</td> <td>SHEET No. RA-D-11121</td> <td>PART B</td> </tr> </table>			Transport Roads & Maritime Services		PREPARED FOR PACIFIC HIGHWAY OFFICE		RMS REGISTRATION No. DS2016/000619		ISSUE STATUS CONSTRUCTION	EDMS No. SF2015/118045	SHEET No. RA-D-11121	PART B
TITLE	NAME	DATE																																				
DRAWN	YULIYA KUZINA	22.02.17																																				
DRG CHECK	KATRINA SIDRAK	22.02.17																																				
DESIGN	GRANT REYNOLDS	22.02.17																																				
DESIGN CHECK	SUE TAYLOR	22.02.17																																				
DESIGN MNGR	ROB HUNTER	22.02.17																																				
PROJECT MNGR	DANIEL WRIGHT	22.02.17																																				
Transport Roads & Maritime Services																																						
PREPARED FOR PACIFIC HIGHWAY OFFICE																																						
RMS REGISTRATION No. DS2016/000619																																						
ISSUE STATUS CONSTRUCTION	EDMS No. SF2015/118045	SHEET No. RA-D-11121	PART B																																			

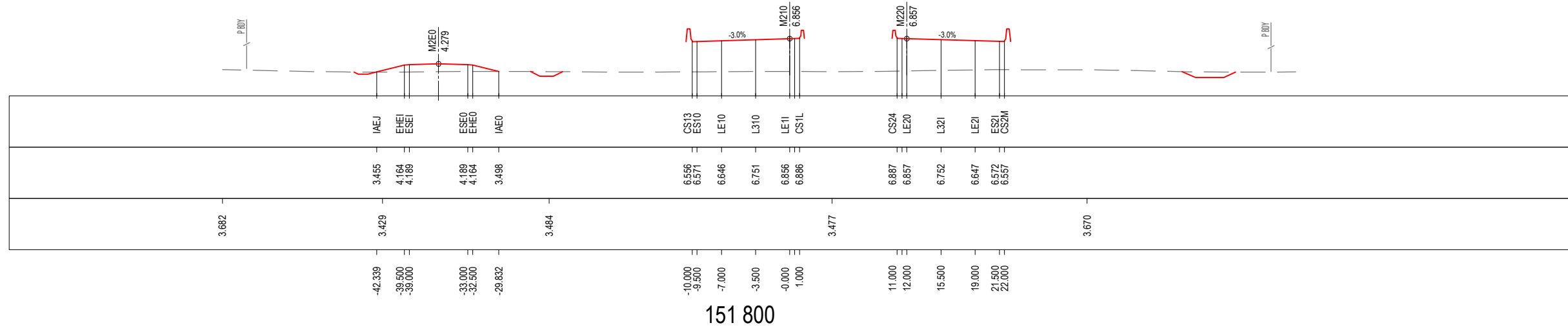
MAY BE INCOMPLETE IF COPIED
 V:\Projects\1819\CADD\HW\GRA_Road_Alignment\W2-SMC-D-RA-DRG-11122.dwg

R.L. 1.0
 CUT
 STRINGS
 DESIGN
 LEVELS
 EXISTING
 LEVELS
 DESIGN
 OFFSETS




151 825

R.L. 1.0
 CUT
 STRINGS
 DESIGN
 LEVELS
 EXISTING
 LEVELS
 DESIGN
 OFFSETS



151 800

R.L. 2.0
 CUT
 STRINGS
 DESIGN
 LEVELS
 EXISTING
 LEVELS
 DESIGN
 OFFSETS



151 775

LEGEND

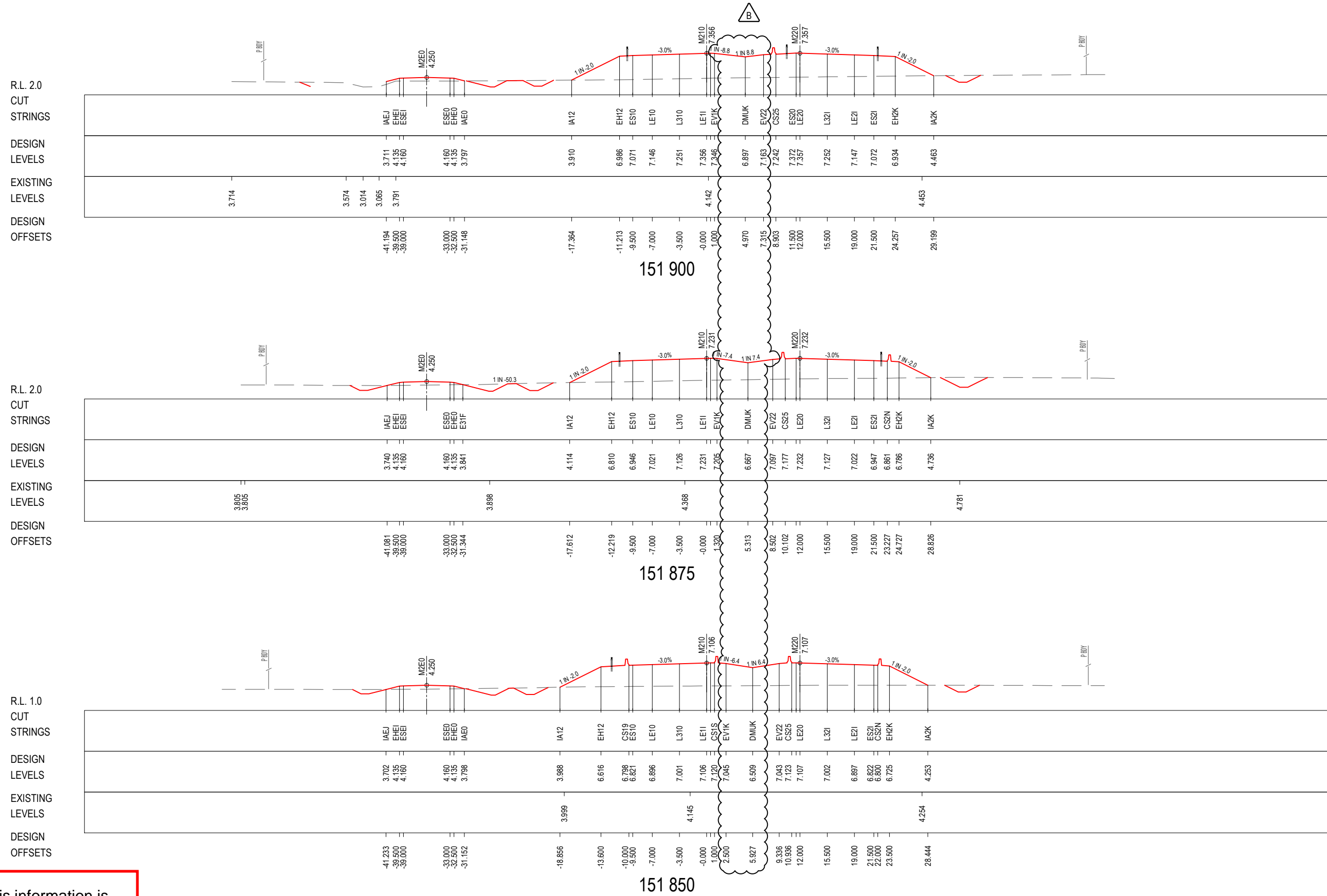
- PERMANENT DESIGN
- WAVE 2 WORKS BY OTHERS
- EXISTING
- ϕ PROPOSED UTILITY
- P.BDY APPROVED PROJECT BOUNDARY

ACCEPTED FOR CONSTRUCTION

*Disclaimer: This information is to be used only for the purpose of inspecting fixing or varying road levels in accordance with Part 3 of the Roads Act 1993. In some locations the road configuration has been refined without impacting the road level.

DESIGN LOT CODE D-81-RA-01	DESIGN MODEL FILE(S) USED FOR DOCUMENTATION OF THIS DRAWING W2B-SMC-D-RA-MOD-10002-F	PLOT DATE / TIME 22 February 2017 - 1:28 PM	PLOT BY Sidrak, Katrina	CLIENT Transport Roads & Maritime Services BALLINA SHIRE COUNCIL HW10 - PACIFIC HIGHWAY BROADWATER TO PIMLICO PORTION D ALIGNMENT AND EARTHWORKS - SOUTH CROSS SECTION - MAIN ALIGNMENT NORTHBOUND - M210 SHEET No. 22 OF 70	A3																						
AMENDMENT / REVISION DESCRIPTION ISSUED FOR CONSTRUCTION RE-ISSUED FOR CONSTRUCTION	WVR No. APPROVAL 0214 DW 0349 DW	SCALES ON A3 SIZE DRAWING SCALE 1:500m	DRAWINGS / DESIGN PREPARED BY SMC AUSTRALIA PTY LTD ABN 47 065 475 149 LEVEL 5 20 BERRY STREET NORTH SYDNEY NSW 2060 PH 02 9925-5555 FAX 02 9925-5566	<table border="1" style="width: 100%; border-collapse: collapse;"> <thead> <tr> <th>TITLE</th> <th>NAME</th> <th>DATE</th> </tr> </thead> <tbody> <tr><td>DRAWN</td><td>YULIYA KUZINA</td><td>22.02.17</td></tr> <tr><td>DRG CHECK</td><td>KATRINA SIDRAK</td><td>22.02.17</td></tr> <tr><td>DESIGN</td><td>GRANT REYNOLDS</td><td>22.02.17</td></tr> <tr><td>DESIGN CHECK</td><td>SUE TAYLOR</td><td>22.02.17</td></tr> <tr><td>DESIGN MNGR</td><td>ROB HUNTER</td><td>22.02.17</td></tr> <tr><td>PROJECT MNGR</td><td>DANIEL WRIGHT</td><td>22.02.17</td></tr> </tbody> </table>	TITLE	NAME	DATE	DRAWN	YULIYA KUZINA	22.02.17	DRG CHECK	KATRINA SIDRAK	22.02.17	DESIGN	GRANT REYNOLDS	22.02.17	DESIGN CHECK	SUE TAYLOR	22.02.17	DESIGN MNGR	ROB HUNTER	22.02.17	PROJECT MNGR	DANIEL WRIGHT	22.02.17	PREPARED FOR PACIFIC HIGHWAY OFFICE RMS REGISTRATION No. DS2016/000619 ISSUE STATUS CONSTRUCTION	EDMS No. SF2015/118045 SHEET No. RA-D-11122 PART B
TITLE	NAME	DATE																									
DRAWN	YULIYA KUZINA	22.02.17																									
DRG CHECK	KATRINA SIDRAK	22.02.17																									
DESIGN	GRANT REYNOLDS	22.02.17																									
DESIGN CHECK	SUE TAYLOR	22.02.17																									
DESIGN MNGR	ROB HUNTER	22.02.17																									
PROJECT MNGR	DANIEL WRIGHT	22.02.17																									

MAY BE INCOMPLETE IF COPIED
 V:\Vest\Projects_A\30011819\CADD\WZB\RA_Road_Alignment\WZB-SMC-D-RA-DRG-11123.dwg



***Disclaimer:** This information is to be used only for the purpose of inspecting fixing or varying road levels in accordance with Part 3 of the Roads Act 1993. In some locations the road configuration has been refined without impacting the road level.

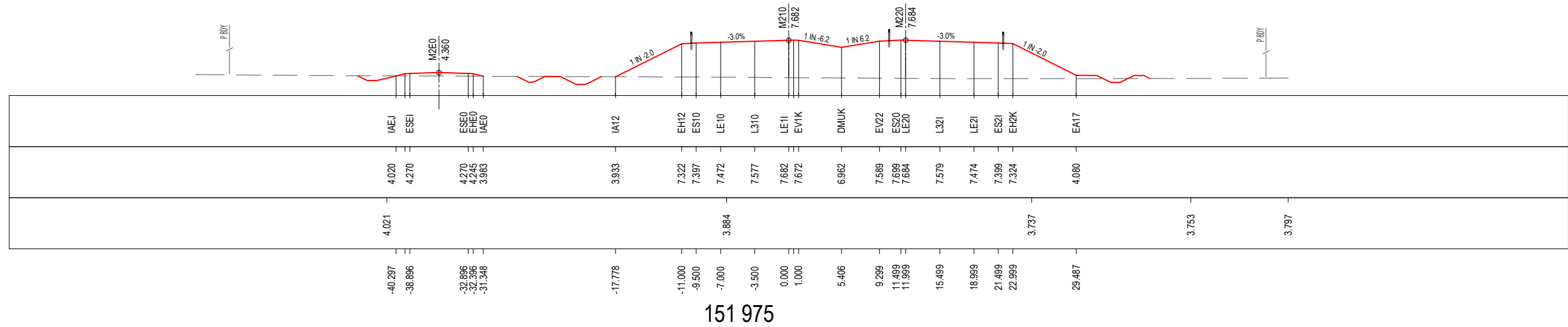
LEGEND
 ——— PERMANENT DESIGN
 ——— EXISTING
 ——— WAVE 2 WORKS BY OTHERS
 ——— PROPOSED UTILITY
 ——— APPROVED PROJECT BOUNDARY

ACCEPTED FOR CONSTRUCTION

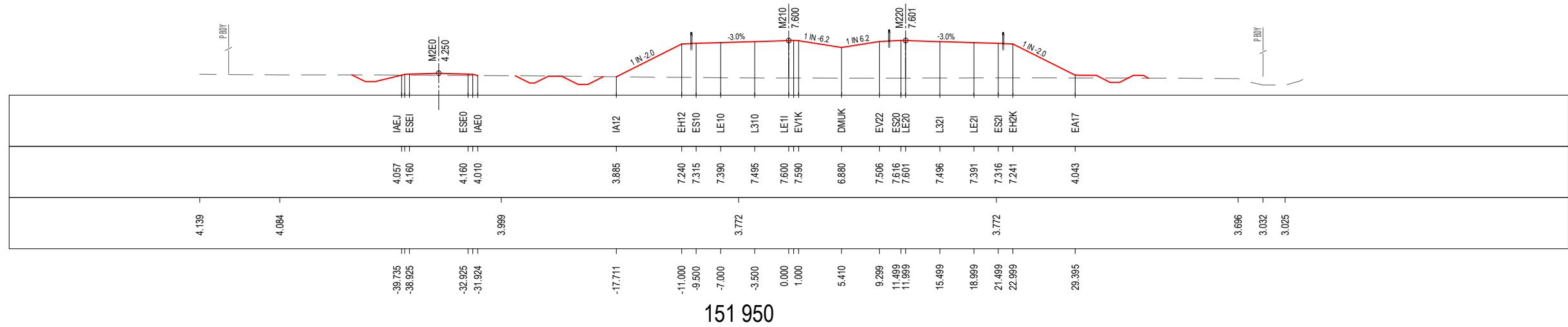
DESIGN LOT CODE D-81-RA-01		DESIGN MODEL FILE(S) USED FOR DOCUMENTATION OF THIS DRAWING WZB-SMC-D-RA-MOD-10002-F		PLOT DATE / TIME 22 February 2017 - 1:28 PM		PLOT BY Sidrak, Katrina		CLIENT BALLINA SHIRE COUNCIL HW10 - PACIFIC HIGHWAY BROADWATER TO PIMLICO PORTION D ALIGNMENT AND EARTHWORKS - SOUTH CROSS SECTION - MAIN ALIGNMENT NORTHBOUND - M210 SHEET No. 23 OF 70		A3	
AMENDMENT / REVISION DESCRIPTION ISSUED FOR CONSTRUCTION RE-ISSUED FOR CONSTRUCTION		WVR No. APPROVAL 0214 DW 0349 DW		DRAWINGS / DESIGN PREPARED BY SMC AUSTRALIA PTY LTD © ABN 47 065 475 149 LEVEL 5 20 BERRY STREET NORTH SYDNEY NSW 2060 PH 02 9925-5555 FAX 02 9925-5566		TITLE NAME DATE DRAWN YULIYA KUZINA 22.02.17 DRG CHECK KATRINA SIDRAK 22.02.17 DESIGN GRANT REYNOLDS 22.02.17 DESIGN CHECK SUE TAYLOR 22.02.17 DESIGN MNGR ROB HUNTER 22.02.17 PROJECT MNGR DANIEL WRIGHT 22.02.17		PREPARED FOR PACIFIC HIGHWAY OFFICE		RMS REGISTRATION No. DS2016/000619	
SCALE 1:500m		CO-ORDINATE SYSTEM MGA ZONE 56		HEIGHT DATUM AHD		ISSUE STATUS CONSTRUCTION		EDMS No. SF2015/118045		SHEET No. RA-D-11123	ISSUE B

MAY BE INCOMPLETE IF COPIED
 V:\...Projects_0130011819\CADD\HW10_Road_Alignment\W2B-SMC-D-RA-DRG-11124.dwg
 m:\04\A3 SIZE ORIGINAL

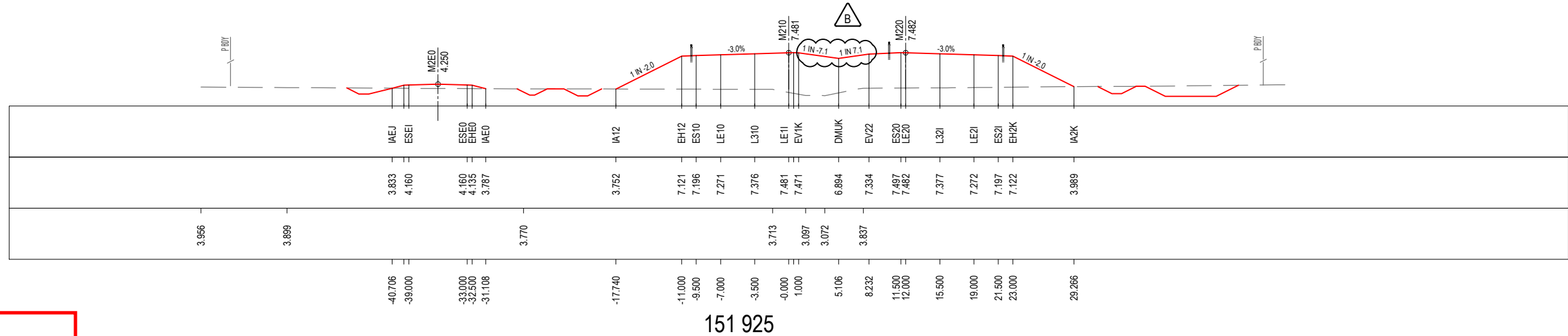
R.L. 2.0
 CUT
 STRINGS
 DESIGN
 LEVELS
 EXISTING
 LEVELS
 DESIGN
 OFFSETS



R.L. 2.0
 CUT
 STRINGS
 DESIGN
 LEVELS
 EXISTING
 LEVELS
 DESIGN
 OFFSETS



R.L. 2.0
 CUT
 STRINGS
 DESIGN
 LEVELS
 EXISTING
 LEVELS
 DESIGN
 OFFSETS



***Disclaimer:** This information is to be used only for the purpose of inspecting fixing or varying road levels in accordance with Part 3 of the Roads Act 1993. In some locations the road configuration has been refined without impacting the road level.

LEGEND

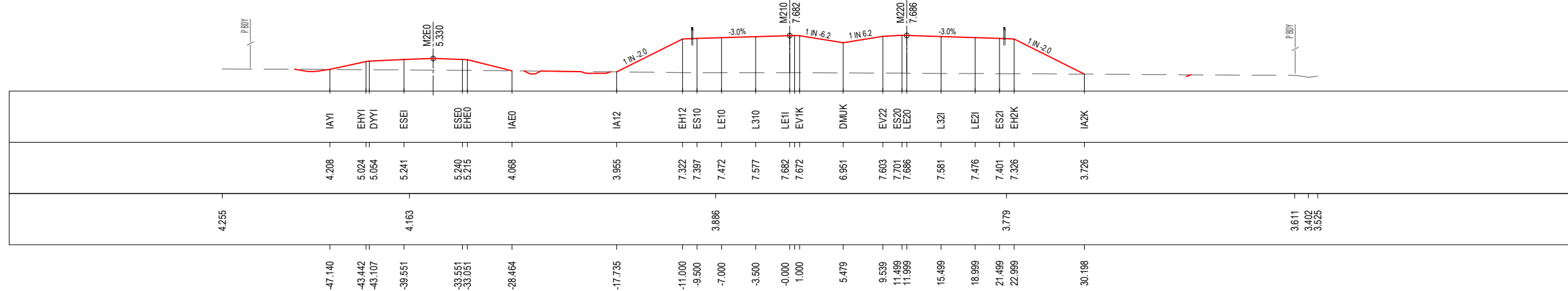
- PERMANENT DESIGN
- WAVE 2 WORKS BY OTHERS
- EXISTING
- ϕ PROPOSED UTILITY
- P.BDY APPROVED PROJECT BOUNDARY

ACCEPTED FOR CONSTRUCTION

DESIGN LOT CODE D-81-RA-01		DESIGN MODEL FILE(S) USED FOR DOCUMENTATION OF THIS DRAWING W2B-SMC-D-RA-MOD-10002-F		PLOT DATE / TIME 22 February 2017 - 1:28 PM		PLOT BY Sidrak, Katrina		CLIENT Transport Roads & Maritime Services		BALLINA SHIRE COUNCIL HW10 - PACIFIC HIGHWAY BROADWATER TO PIMLICO PORTION D ALIGNMENT AND EARTHWORKS - SOUTH CROSS SECTION - MAIN ALIGNMENT NORTHBOUND - M210 SHEET No. 24 OF 70		A3
AMENDMENT / REVISION DESCRIPTION ISSUED FOR CONSTRUCTION RE-ISSUED FOR CONSTRUCTION		WVR No. APPROVAL 0214 DW 0349 DW		DRAWINGS / DESIGN PREPARED BY SMC AUSTRALIA PTY LTD AS/N 47 065 475 149 LEVEL 5 20 BERRY STREET NORTH SYDNEY NSW 2060 PH 02 9925-5555 FAX 02 9925-5566		TITLE NAME DATE DRAWN YULIYA KUZINA 22.02.17 DRG CHECK KATRINA SIDRAK 22.02.17 DESIGN GRANT REYNOLDS 22.02.17 DESIGN CHECK SUE TAYLOR 22.02.17 DESIGN MNGR ROB HUNTER 22.02.17 PROJECT MNGR DANIEL WRIGHT 22.02.17		PREPARED FOR PACIFIC HIGHWAY OFFICE		RMS REGISTRATION No. DS2016/000619		PART
SCALE 1:500m 		CO-ORDINATE SYSTEM MGA ZONE 56		HEIGHT DATUM AHD		ISSUE STATUS CONSTRUCTION		EDMS No. SF2015/118045		SHEET No. RA-D-11124		ISSUE B

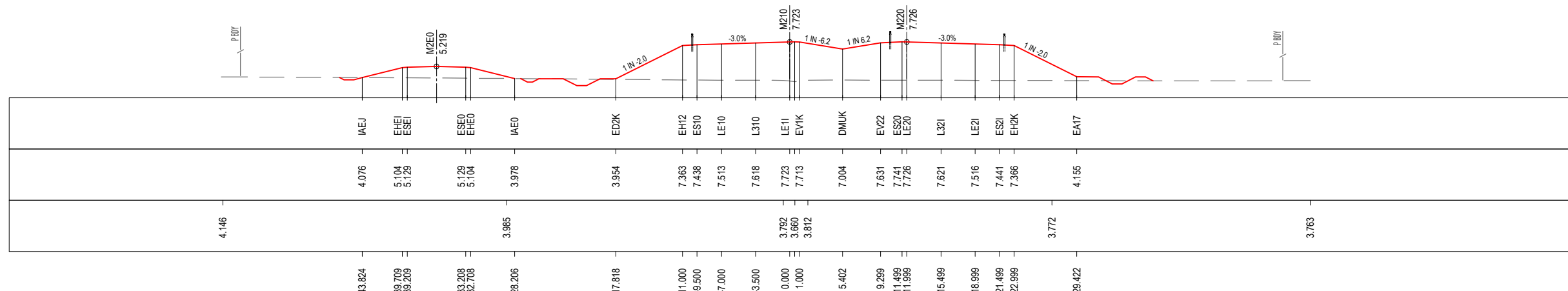
MAY BE INCOMPLETE IF COPIED
 m:\ON A3 SIZE ORIGINAL V:\Vest\Projects_A\30011819\CADD\W2B-SMC-D-RA-Mod-11125.dwg

R.L. 2.0
 CUT
 STRINGS
 DESIGN
 LEVELS
 EXISTING
 LEVELS
 DESIGN
 OFFSETS



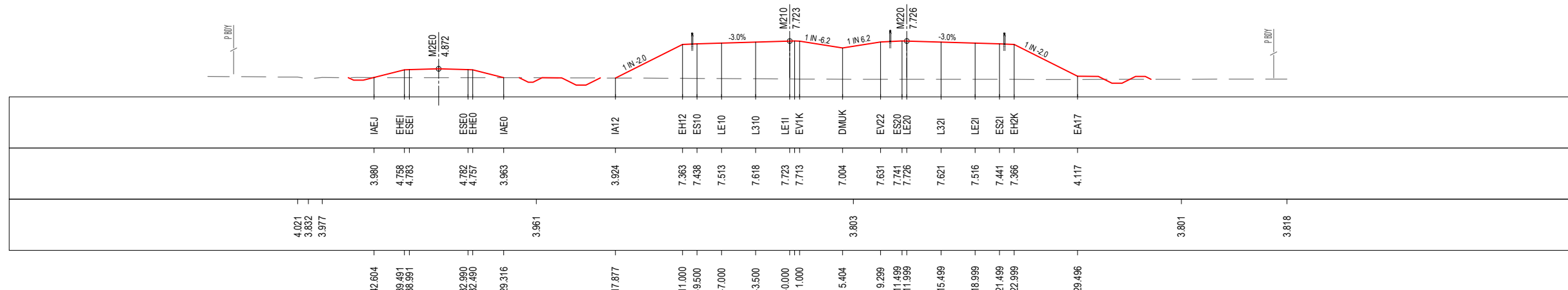
152 050

R.L. 2.0
 CUT
 STRINGS
 DESIGN
 LEVELS
 EXISTING
 LEVELS
 DESIGN
 OFFSETS



152 025

R.L. 2.0
 CUT
 STRINGS
 DESIGN
 LEVELS
 EXISTING
 LEVELS
 DESIGN
 OFFSETS



152 000

***Disclaimer:** This information is to be used only for the purpose of inspecting fixing or varying road levels in accordance with Part 3 of the Roads Act 1993. In some locations the road configuration has been refined without impacting the road level.

LEGEND

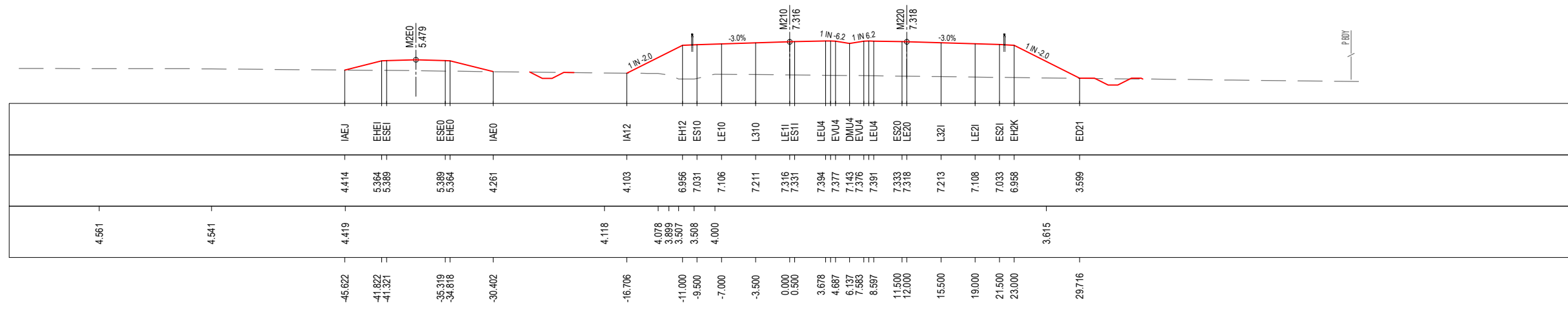
- PERMANENT DESIGN
- WAVE 2 WORKS BY OTHERS
- EXISTING
- ϕ PROPOSED UTILITY
- APPROVED PROJECT BOUNDARY

ACCEPTED FOR CONSTRUCTION

DESIGN LOT CODE D-81-RA-01	DESIGN MODEL FILE(S) USED FOR DOCUMENTATION OF THIS DRAWING W2B-SMC-D-RA-MOD-10002-F	PLOT DATE / TIME 22 February 2017 - 1:28 PM	PLOT BY Sidrak, Katrina	CLIENT Transport Roads & Maritime Services 	BALLINA SHIRE COUNCIL HW10 - PACIFIC HIGHWAY BROADWATER TO PIMLICO PORTION D ALIGNMENT AND EARTHWORKS - SOUTH CROSS SECTION - MAIN ALIGNMENT NORTHBOUND - M210 SHEET No. 25 OF 70
AMENDMENT / REVISION DESCRIPTION ISSUED FOR CONSTRUCTION RE-ISSUED FOR CONSTRUCTION	WVR No. APPROVAL 0214 DW 0349 DW	SCALES ON A3 SIZE DRAWING SCALE 1:500m		DRAWINGS / DESIGN PREPARED BY SMC AUSTRALIA PTY LTD ABN 47 065 475 149 LEVEL 5 20 BERRY STREET NORTH SYDNEY NSW 2060 PH 02 9925-5555 FAX 02 9925-5566	TITLE NAME DATE DRAWN YULIYA KUZINA 22.02.17 DRG CHECK KATRINA SIDRAK 22.02.17 DESIGN GRANT REYNOLDS 22.02.17 DESIGN CHECK SUE TAYLOR 22.02.17 DESIGN MNGR ROB HUNTER 22.02.17 PROJECT MNGR DANIEL WRIGHT 22.02.17
				PREPARED FOR PACIFIC HIGHWAY OFFICE	RMS REGISTRATION No. DS2016/000619
				ISSUE STATUS CONSTRUCTION	EDMS No. SF2015/118045
				SHEET No. RA-D-11125	PART B


MAY BE INCOMPLETE IF COPIED
 m:\ON_A3_SIZE_ORIGINAL\Projects\1819\CADD\W2B-SMC-D-RA-Mod-1002-F\1126.dwg

R.L. 1.0
 CUT
 STRINGS
 DESIGN
 LEVELS
 EXISTING
 LEVELS
 DESIGN
 OFFSETS



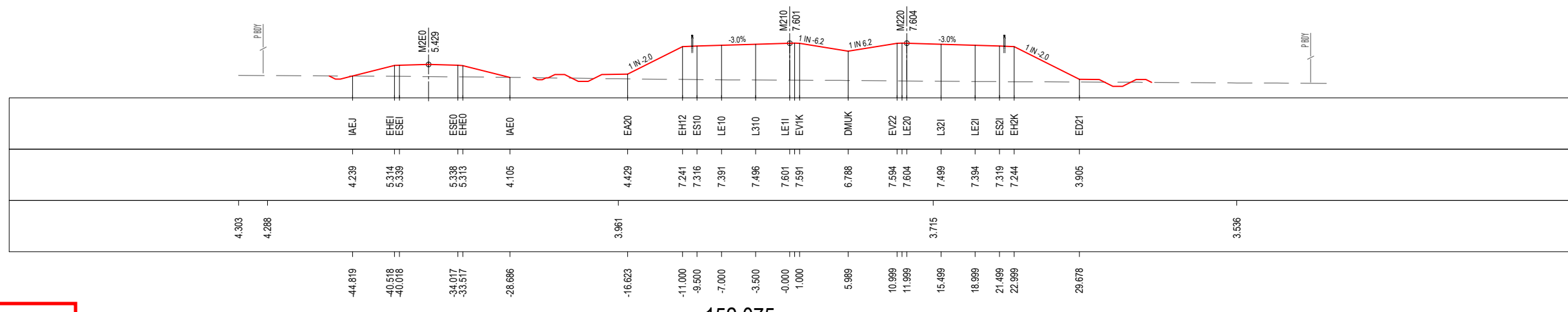
152 125

R.L. 2.0
 CUT
 STRINGS
 DESIGN
 LEVELS
 EXISTING
 LEVELS
 DESIGN
 OFFSETS



152 100

R.L. 2.0
 CUT
 STRINGS
 DESIGN
 LEVELS
 EXISTING
 LEVELS
 DESIGN
 OFFSETS



152 075

***Disclaimer:** This information is to be used only for the purpose of inspecting fixing or varying road levels in accordance with Part 3 of the Roads Act 1993. In some locations the road configuration has been refined without impacting the road level.


LEGEND

- PERMANENT DESIGN
- WAVE 2 WORKS BY OTHERS
- EXISTING
- PROPOSED UTILITY
- APPROVED PROJECT BOUNDARY

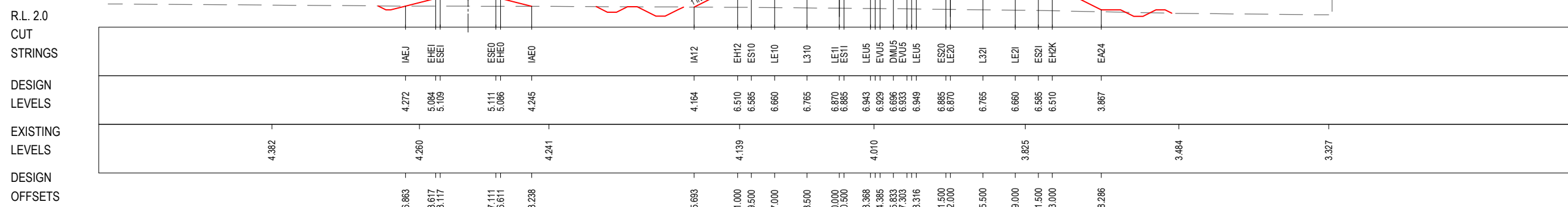
ACCEPTED FOR CONSTRUCTION

DESIGN LOT CODE D-81-RA-01	DESIGN MODEL FILE(S) USED FOR DOCUMENTATION OF THIS DRAWING W2B-SMC-D-RA-MOD-1002-F	PLOT DATE / TIME 22 February 2017 - 1:28 PM	PLOT BY Sidrak, Katrina	CLIENT Transport Roads & Maritime Services BALLINA SHIRE COUNCIL HW10 - PACIFIC HIGHWAY BROADWATER TO PIMLICO PORTION D ALIGNMENT AND EARTHWORKS - SOUTH CROSS SECTION - MAIN ALIGNMENT NORTHBOUND - M210 SHEET No. 26 OF 70	A3																										
AMENDMENT / REVISION DESCRIPTION ISSUED FOR CONSTRUCTION RE-ISSUED FOR CONSTRUCTION	WVR No. APPROVAL 0214 DW 0349 DW	DRAWINGS / DESIGN PREPARED BY SMC AUSTRALIA PTY LTD ABN 47 065 475 149 LEVEL 5 20 BERRY STREET NORTH SYDNEY NSW 2060 PH 02 9925-5555 FAX 02 9925-5566		<table border="1" style="width: 100%; border-collapse: collapse;"> <thead> <tr> <th>TITLE</th> <th>NAME</th> <th>DATE</th> </tr> </thead> <tbody> <tr> <td>DRAWN</td> <td>YULIYA KUZINA</td> <td>22.02.17</td> </tr> <tr> <td>DRG CHECK</td> <td>KATRINA SIDRAK</td> <td>22.02.17</td> </tr> <tr> <td>DESIGN</td> <td>GRANT REYNOLDS</td> <td>22.02.17</td> </tr> <tr> <td>DESIGN CHECK</td> <td>SUE TAYLOR</td> <td>22.02.17</td> </tr> <tr> <td>DESIGN MNGR</td> <td>ROB HUNTER</td> <td>22.02.17</td> </tr> <tr> <td>PROJECT MNGR</td> <td>DANIEL WRIGHT</td> <td>22.02.17</td> </tr> </tbody> </table>	TITLE	NAME	DATE	DRAWN	YULIYA KUZINA	22.02.17	DRG CHECK	KATRINA SIDRAK	22.02.17	DESIGN	GRANT REYNOLDS	22.02.17	DESIGN CHECK	SUE TAYLOR	22.02.17	DESIGN MNGR	ROB HUNTER	22.02.17	PROJECT MNGR	DANIEL WRIGHT	22.02.17	PREPARED FOR PACIFIC HIGHWAY OFFICE	RMS REGISTRATION No. DS2016/000619	ISSUE STATUS CONSTRUCTION	EDMS No. SF2015/118045	SHEET No. RA-D-11126	PART B
TITLE	NAME	DATE																													
DRAWN	YULIYA KUZINA	22.02.17																													
DRG CHECK	KATRINA SIDRAK	22.02.17																													
DESIGN	GRANT REYNOLDS	22.02.17																													
DESIGN CHECK	SUE TAYLOR	22.02.17																													
DESIGN MNGR	ROB HUNTER	22.02.17																													
PROJECT MNGR	DANIEL WRIGHT	22.02.17																													

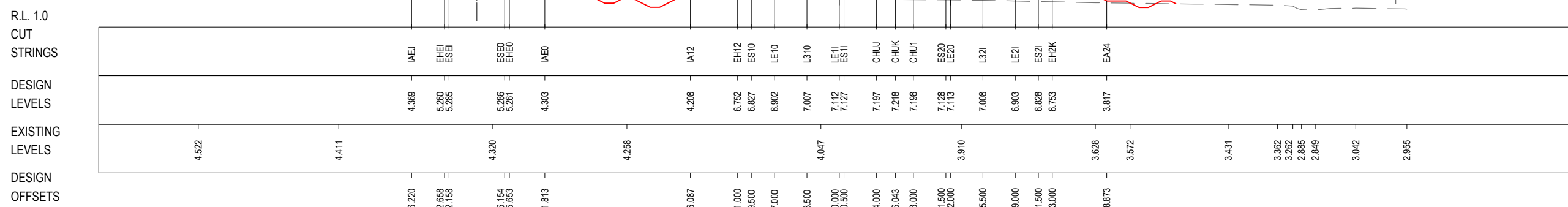
MAY BE INCOMPLETE IF COPIED
m:\ON_A3_SIZE_ORIGINAL\1\1\Year\Projects_A\3001819\CADD\W\GRA_Road_Alignment\W2B-SMC-D-RA-DRG-11127.dwg



152 200



152 175



152 150

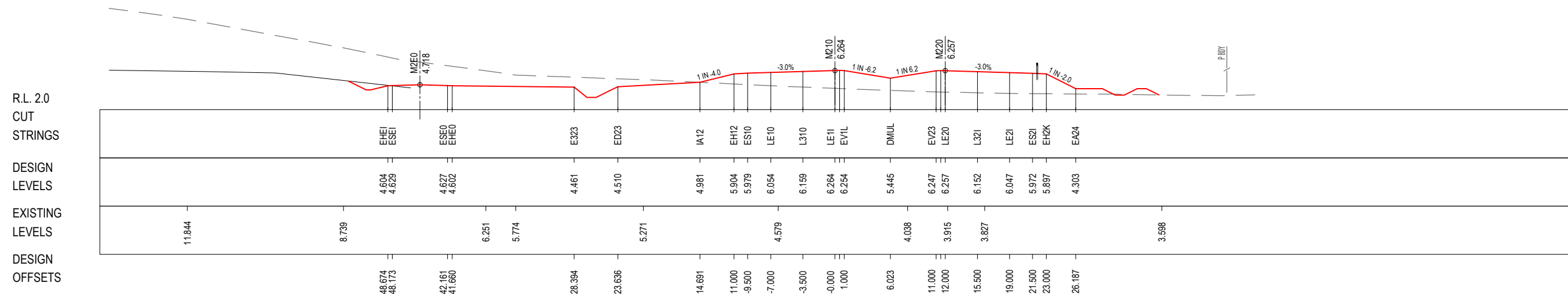
***Disclaimer:** This information is to be used only for the purpose of inspecting fixing or varying road levels in accordance with Part 3 of the Roads Act 1993. In some locations the road configuration has been refined without impacting the road level.

LEGEND
——— PERMANENT DESIGN
——— WAVE 2 WORKS BY OTHERS
——— APPROVED PROJECT BOUNDARY
——— EXISTING
| PROPOSED UTILITY

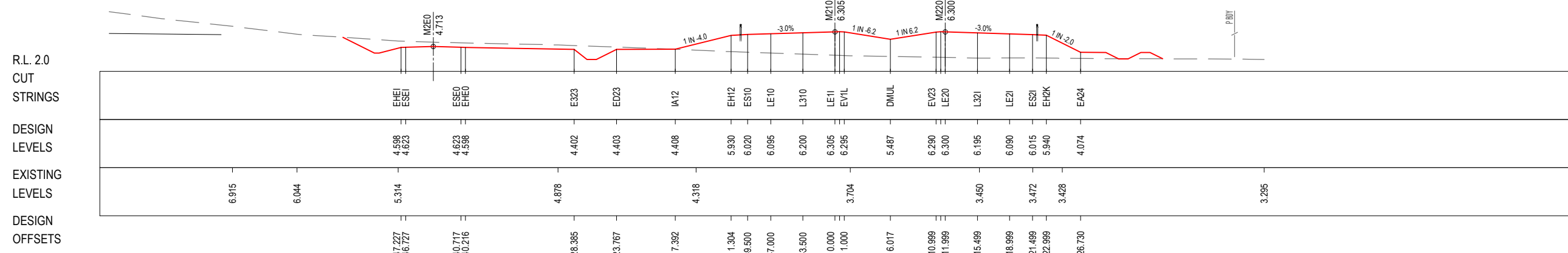
ACCEPTED FOR CONSTRUCTION

DESIGN LOT CODE D-81-RA-01		DESIGN MODEL FILE(S) USED FOR DOCUMENTATION OF THIS DRAWING W2B-SMC-D-RA-MOD-10002-F		PLOT DATE / TIME 22 February 2017 - 1:28 PM		PLOT BY Sidrak, Katrina		CLIENT BALLINA SHIRE COUNCIL HW10 - PACIFIC HIGHWAY BROADWATER TO PIMLICO PORTION D ALIGNMENT AND EARTHWORKS - SOUTH CROSS SECTION - MAIN ALIGNMENT NORTHBOUND - M210		A3	
AMENDMENT / REVISION DESCRIPTION ISSUED FOR CONSTRUCTION RE-ISSUED FOR CONSTRUCTION		WVR No. APPROVAL 0214 DW 0349 DW		DRAWINGS / DESIGN PREPARED BY SMC AUSTRALIA PTY LTD © ASN 47 065 475 149 LEVEL 5 20 BERRY STREET NORTH SYDNEY NSW 2060 PH 02 9925-5555 FAX 02 9925-5566		TITLE NAME DATE DRAWN YULIYA KUZINA 22.02.17 DRG CHECK KATRINA SIDRAK 22.02.17 DESIGN GRANT REYNOLDS 22.02.17 DESIGN CHECK SUE TAYLOR 22.02.17 DESIGN MNGR ROB HUNTER 22.02.17 PROJECT MNGR DANIEL WRIGHT 22.02.17		PREPARED FOR Transport Roads & Maritime Services PACIFIC HIGHWAY OFFICE		RMS REGISTRATION No. DS2016/000619	
SCALE 1:500m		CO-ORDINATE SYSTEM MGA ZONE 56		HEIGHT DATUM AHD		ISSUE STATUS CONSTRUCTION		EDMS No. SF2015/118045		SHEET No. RA-D-11127	
										B	

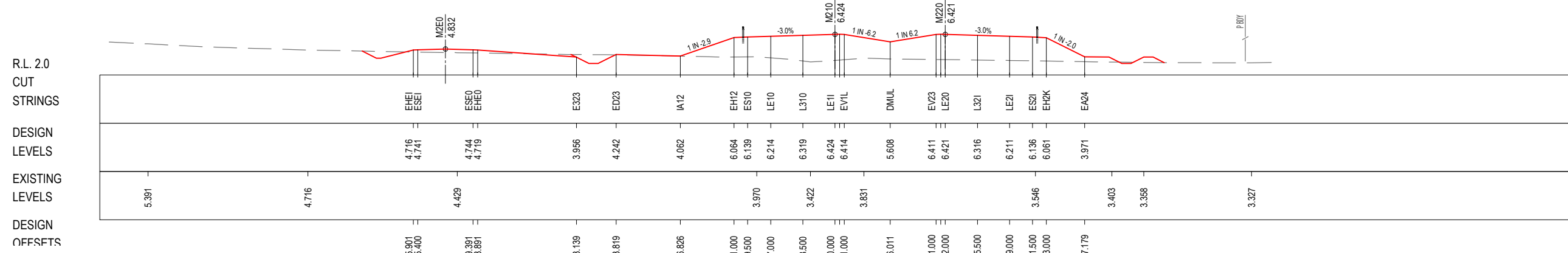
MAY BE INCOMPLETE IF COPIED
 m:\ON A3 SIZE ORIGINAL V:\Vest\Projects_A\30011819\CADD\W2B-SMC-D-RA-Alignment\W2B-SMC-D-RA-DRG-11128.dwg



152 275



152 250



152 225



***Disclaimer:** This information is to be used only for the purpose of inspecting fixing or varying road levels in accordance with Part 3 of the Roads Act 1993. In some locations the road configuration has been refined without impacting the road level.

LEGEND
 ——— PERMANENT DESIGN
 - - - - - EXISTING
 ——— WAVE 2 WORKS BY OTHERS
 † PROPOSED UTILITY
 ——— APPROVED PROJECT BOUNDARY

ACCEPTED FOR CONSTRUCTION

DESIGN LOT CODE D-81-RA-01		DESIGN MODEL FILE(S) USED FOR DOCUMENTATION OF THIS DRAWING W2B-SMC-D-RA-MOD-10002-F		PLOT DATE / TIME 22 February 2017 - 1:29 PM		PLOT BY Sidrak, Katrina		CLIENT BALLINA SHIRE COUNCIL HW10 - PACIFIC HIGHWAY BROADWATER TO PIMLICO PORTION D ALIGNMENT AND EARTHWORKS - SOUTH CROSS SECTION - MAIN ALIGNMENT NORTHBOUND - M210 SHEET No. 28 OF 70		A3	
AMENDMENT / REVISION DESCRIPTION ISSUED FOR CONSTRUCTION RE-ISSUED FOR CONSTRUCTION		WVR No. APPROVAL 0214 DW 0349 DW		DRAWINGS / DESIGN PREPARED BY SMC AUSTRALIA PTY LTD © ABN 47 065 475 149 LEVEL 5 20 BERRY STREET NORTH SYDNEY NSW 2060 PH 02 9925-5555 FAX 02 9925-5566		TITLE NAME DATE DRAWN YULIYA KUZINA 22.02.17 DRG CHECK KATRINA SIDRAK 22.02.17 DESIGN GRANT REYNOLDS 22.02.17 DESIGN CHECK SUE TAYLOR 22.02.17 DESIGN MNGR ROB HUNTER 22.02.17 PROJECT MNGR DANIEL WRIGHT 22.02.17		PREPARED FOR PACIFIC HIGHWAY OFFICE		RMS REGISTRATION No. DS2016/000619	
SCALE ON A3 SIZE DRAWING 0 5 10 15 20 25 SCALE 1:500m		CO-ORDINATE SYSTEM MGA ZONE 56		HEIGHT DATUM AHD		ISSUE STATUS CONSTRUCTION		EDMS No. SF2015/118045		SHEET No. RA-D-11128	ISSUE B

MAY BE INCOMPLETE IF COPIED
 V:\Vest\Projects_A\3001819\CADD\W\RA_Road_Alignment\W2B-SMC-D-RA-DRG-11129.dwg
 m ON A3 SIZE ORIGINAL



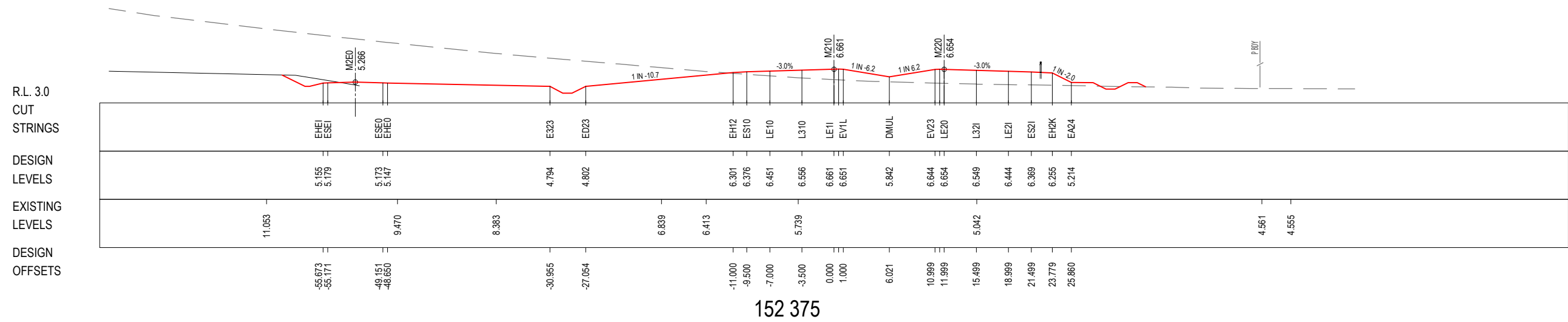
***Disclaimer:** This information is to be used only for the purpose of inspecting fixing or varying road levels in accordance with Part 3 of the Roads Act 1993. In some locations the road configuration has been refined without impacting the road level.

LEGEND
 ——— PERMANENT DESIGN
 - - - - - EXISTING
 ——— WAVE 2 WORKS BY OTHERS
 † PROPOSED UTILITY
 ——— APPROVED PROJECT BOUNDARY

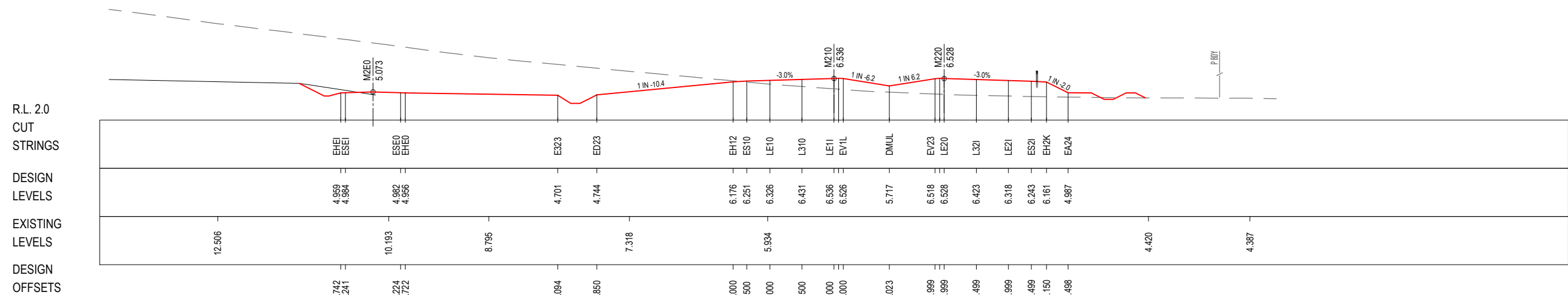
ACCEPTED FOR CONSTRUCTION

DESIGN LOT CODE D-81-RA-01		DESIGN MODEL FILE(S) USED FOR DOCUMENTATION OF THIS DRAWING W2B-SMC-D-RA-MOD-10002-F		PLOT DATE / TIME 22 February 2017 - 1:29 PM		PLOT BY Sidrak, Katrina		CLIENT BALLINA SHIRE COUNCIL HW10 - PACIFIC HIGHWAY BROADWATER TO PIMLICO PORTION D ALIGNMENT AND EARTHWORKS - SOUTH CROSS SECTION - MAIN ALIGNMENT NORTHBOUND - M210 SHEET No. 29 OF 70		A3
AMENDMENT / REVISION DESCRIPTION ISSUED FOR CONSTRUCTION RE-ISSUED FOR CONSTRUCTION		WVR No. APPROVAL 0214 DW 0349 DW		DRAWINGS / DESIGN PREPARED BY SCALE ON A3 SIZE DRAWING 0 5 10 15 20 25 SCALE 1:500m		SMC AUSTRALIA PTY LTD © ABN 47 065 475 149 LEVEL 5 20 BERRY STREET NORTH SYDNEY NSW 2060 PH 02 9925-5555 FAX 02 9925-5566		Transport Roads & Maritime Services		RMS REGISTRATION No. DS2016/000619
								PREPARED FOR PACIFIC HIGHWAY OFFICE		ISSUE STATUS CONSTRUCTION
								EDMS No. SF2015/118045		SHEET No. RA-D-11129
										ISSUE B

MAY BE INCOMPLETE IF COPIED
 V:_Vest\Projects_0\30011819\CADD\W\GRA_Road_Alignment\W2B-SMC-D-RA-DRG-11130.dwg
 m ON A3 SIZE ORIGINAL



152 375



152 350

***Disclaimer:** This information is to be used only for the purpose of inspecting fixing or varying road levels in accordance with Part 3 of the Roads Act 1993. In some locations the road configuration has been refined without impacting the road level.

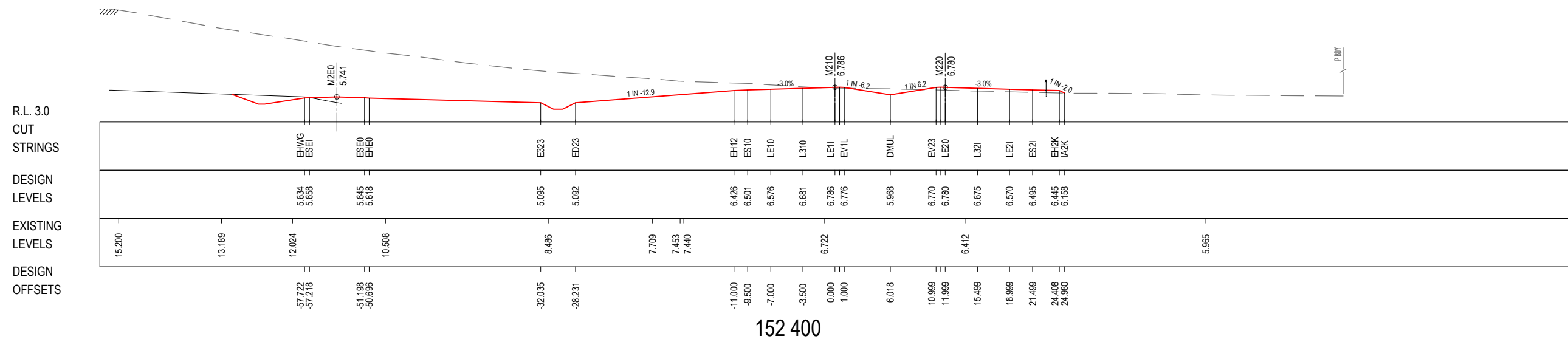
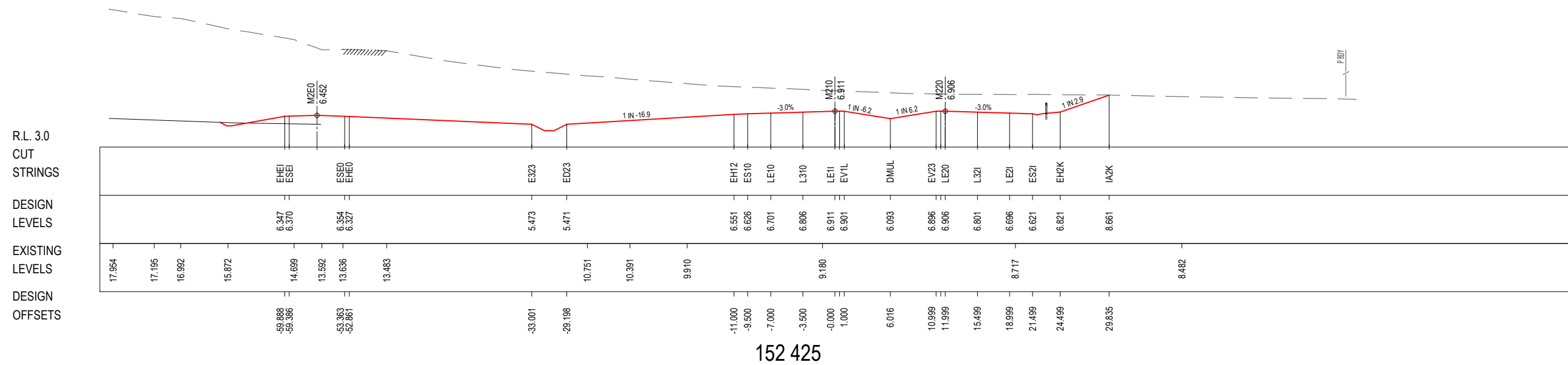
LEGEND

- PERMANENT DESIGN
- - - EXISTING
- - - WAVE 2 WORKS BY OTHERS
- - - PROPOSED UTILITY
- | APPROVED PROJECT BOUNDARY

ACCEPTED FOR CONSTRUCTION

AMENDMENT / REVISION DESCRIPTION ISSUED FOR CONSTRUCTION RE-ISSUED FOR CONSTRUCTION	DESIGN LOT CODE D-81-RA-01	DESIGN MODEL FILE(S) USED FOR DOCUMENTATION OF THIS DRAWING W2B-SMC-D-RA-MOD-10002-F	PLOT DATE / TIME 22 February 2017 - 1:29 PM	PLOT BY Sidrak, Katrina	CLIENT NSW Transport Roads & Maritime Services	BALLINA SHIRE COUNCIL HW10 - PACIFIC HIGHWAY BROADWATER TO PIMLICO PORTION D ALIGNMENT AND EARTHWORKS - SOUTH CROSS SECTION - MAIN ALIGNMENT NORTHBOUND - M210	SHEET No. 30 OF 70 RMS REGISTRATION No. DS2016/000619	
SCALE ON A3 SIZE DRAWING 	DRAWINGS / DESIGN PREPARED BY SUE TAYLOR LEVEL 5 20 BERRY STREET NORTH SYDNEY NSW 2060 PH 02 9925-5555 FAX 02 9925-5566	TITLE DRAWN: YULIYA KUZINA DRG CHECK: KATRINA SIDRAK DESIGN: GRANT REYNOLDS DESIGN CHECK: SUE TAYLOR DESIGN MNGR: ROB HUNTER PROJECT MNGR: DANIEL WRIGHT	DATE 22.02.17 22.02.17 22.02.17 22.02.17 22.02.17	PREPARED FOR PACIFIC HIGHWAY OFFICE	ISSUE STATUS CONSTRUCTION	EDMS No. SF2015/118045	SHEET No. RA-D-11130	PART B

MAY BE INCOMPLETE IF COPIED
 V:_Vault\Projects_0130011819\CADD\HW\GRA_Road_Alignment\W2B-SMC-D-RA-DRG-11131.dwg
 m ON A3 SIZE ORIGINAL

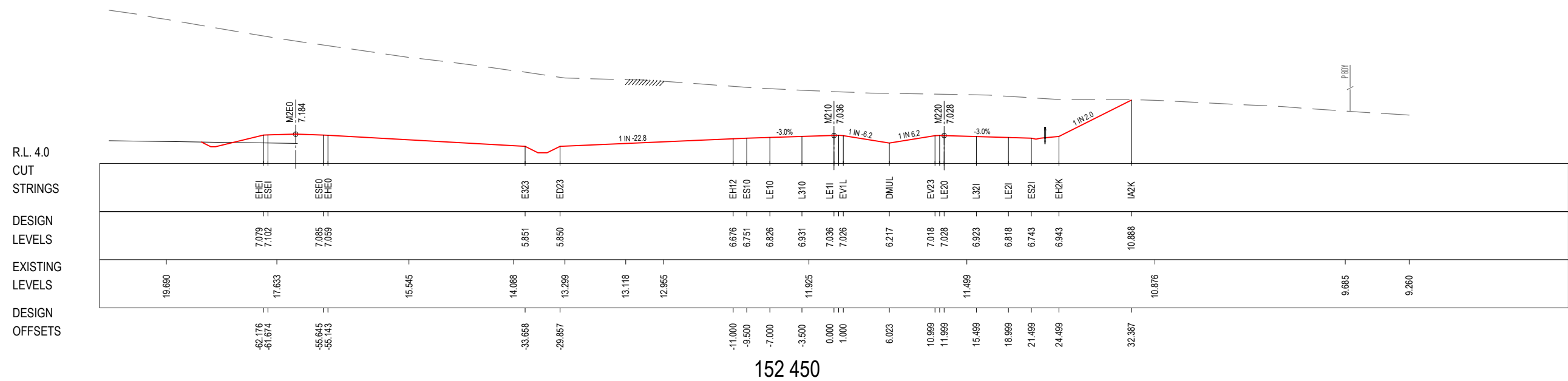
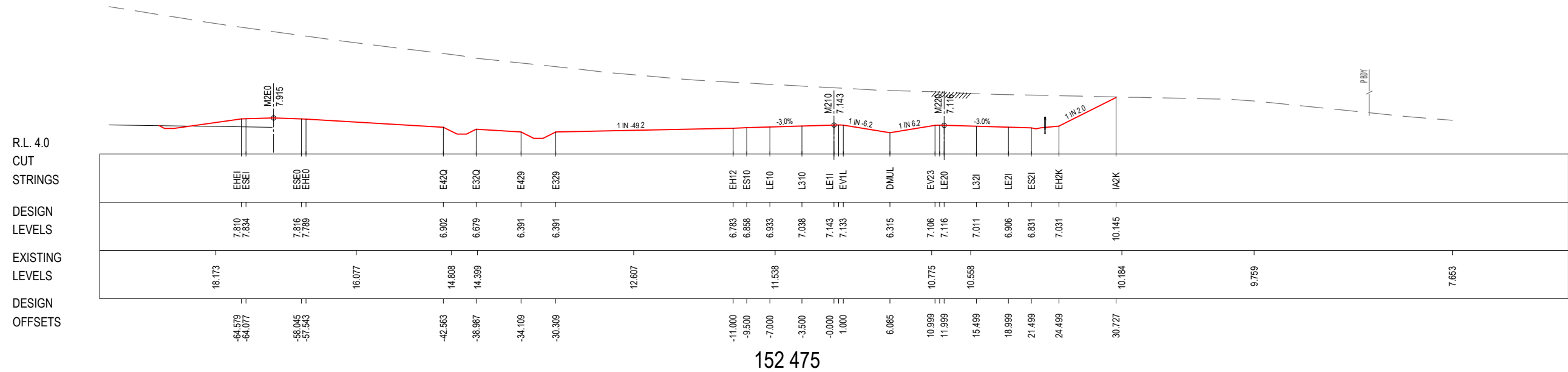


***Disclaimer:** This information is to be used only for the purpose of inspecting fixing or varying road levels in accordance with Part 3 of the Roads Act 1993. In some locations the road configuration has been refined without impacting the road level.

ACCEPTED FOR CONSTRUCTION

LEGEND		PERMANENT DESIGN	WAVE 2 WORKS BY OTHERS	APPROVED PROJECT BOUNDARY
—		—	⊕	P.BDY
---		---	---	---
---		---	---	---
DESIGN LOT CODE D-81-RA-01	DESIGN MODEL FILE(S) USED FOR DOCUMENTATION OF THIS DRAWING W2B-SMC-D-RA-MOD-10002-F	PLOT DATE / TIME 22 February 2017 - 1:29 PM	PLOT BY Sidrak, Katrina	
AMENDMENT / REVISION DESCRIPTION ISSUED FOR CONSTRUCTION RE-ISSUED FOR CONSTRUCTION	WVR No. APPROVAL 0214 DW 0349 DW	SCALES ON A3 SIZE DRAWING 0 5 10 15 20 25 SCALE 1:500m	DRAWINGS / DESIGN PREPARED BY SMCA AUSTRALIA PTY LTD © ABN 47 065 475 149 LEVEL 5 20 BERRY STREET NORTH SYDNEY NSW 2060 PH 02 9925-5555 FAX 02 9925-5566	
CO-ORDINATE SYSTEM MGA ZONE 56		HEIGHT DATUM AHD		TITLE NAME DATE DRAWN YULIYA KUZINA 22.02.17 DRG CHECK KATRINA SIDRAK 22.02.17 DESIGN GRANT REYNOLDS 22.02.17 DESIGN CHECK SUE TAYLOR 22.02.17 DESIGN MNGR ROB HUNTER 22.02.17 PROJECT MNGR DANIEL WRIGHT 22.02.17
CLIENT Transport Roads & Maritime Services		BALLINA SHIRE COUNCIL HW10 - PACIFIC HIGHWAY BROADWATER TO PIMLICO PORTION D ALIGNMENT AND EARTHWORKS - SOUTH CROSS SECTION - MAIN ALIGNMENT NORTHBOUND - M210 SHEET No. 31 OF 70		A3
PREPARED FOR PACIFIC HIGHWAY OFFICE		RMS REGISTRATION No. DS2016/000619		PART
ISSUE STATUS CONSTRUCTION		EDMS No. SF2015/118045	SHEET No. RA-D-11131	ISSUE B


MAY BE INCOMPLETE IF COPIED
 m:\ON A3 SIZE ORIGINAL
 V:\Vaul\Projects_A\30011819\CADD\W\G\RA_Road_Alignment\W2B-SMC-D-RA-DRG-11132.dwg



***Disclaimer:** This information is to be used only for the purpose of inspecting fixing or varying road levels in accordance with Part 3 of the Roads Act 1993. In some locations the road configuration has been refined without impacting the road level.

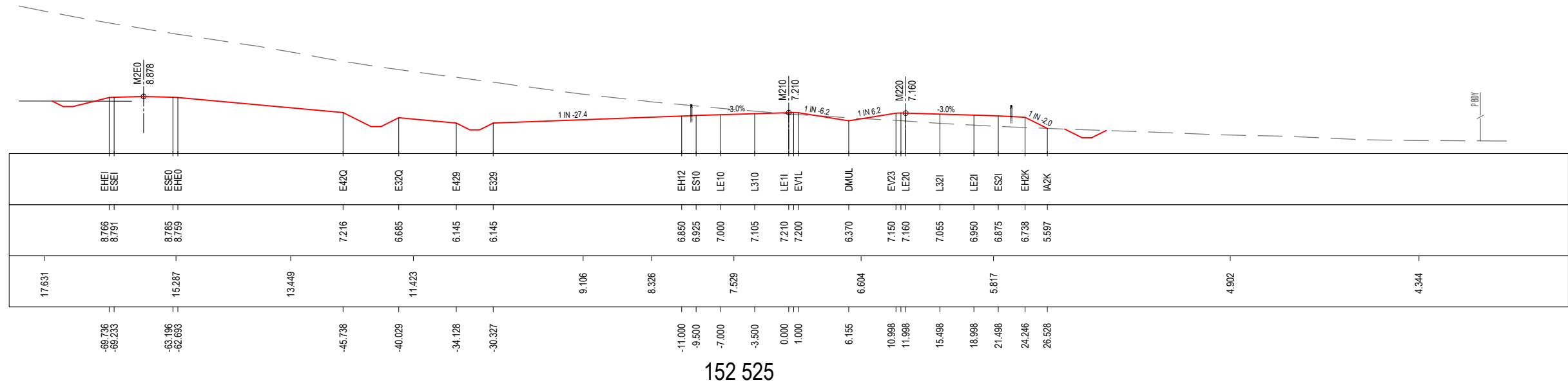
ACCEPTED FOR CONSTRUCTION

LEGEND
 ——— PERMANENT DESIGN
 - - - - - EXISTING
 ——— WAVE 2 WORKS BY OTHERS
 ——— PROPOSED UTILITY
 P.BDY APPROVED PROJECT BOUNDARY

DESIGN LOT CODE D-81-RA-01		DESIGN MODEL FILE(S) USED FOR DOCUMENTATION OF THIS DRAWING W2B-SMC-D-RA-MOD-10002-F		PLOT DATE / TIME 22 February 2017 - 1:29 PM		PLOT BY Sidrak, Katrina		CLIENT BALLINA SHIRE COUNCIL HW10 - PACIFIC HIGHWAY BROADWATER TO PIMLICO PORTION D ALIGNMENT AND EARTHWORKS - SOUTH CROSS SECTION - MAIN ALIGNMENT NORTHBOUND - M210 SHEET No. 32 OF 70		A3
AMENDMENT / REVISION DESCRIPTION ISSUED FOR CONSTRUCTION RE-ISSUED FOR CONSTRUCTION		WVR No. APPROVAL 0214 DW 0349 DW		DRAWINGS / DESIGN PREPARED BY SCALE ON A3 SIZE DRAWING 0 5 10 15 20 25 SCALE 1:500m		SMC AUSTRALIA PTY LTD © ABN 47 065 475 149 LEVEL 5 20 BERRY STREET NORTH SYDNEY NSW 2060 PH 02 9925-5555 FAX 02 9925-5566		 Transport Roads & Maritime Services		RMS REGISTRATION No. DS2016/000619
								PREPARED FOR PACIFIC HIGHWAY OFFICE		ISSUE STATUS CONSTRUCTION
								EDMS No. SF2015/118045		SHEET No. RA-D-11132
										ISSUE B


MAY BE INCOMPLETE IF COPIED
 V:\Projects\1819\CADD\HW\RA_Road_Alignment\W2B-SMC-D-RA-DRG-11133.dwg
 m ON A3 SIZE ORIGINAL

R.L. 3.0
 CUT
 STRINGS



152 525

R.L. 4.0
 CUT
 STRINGS



152 500

***Disclaimer:** This information is to be used only for the purpose of inspecting fixing or varying road levels in accordance with Part 3 of the Roads Act 1993. In some locations the road configuration has been refined without impacting the road level.

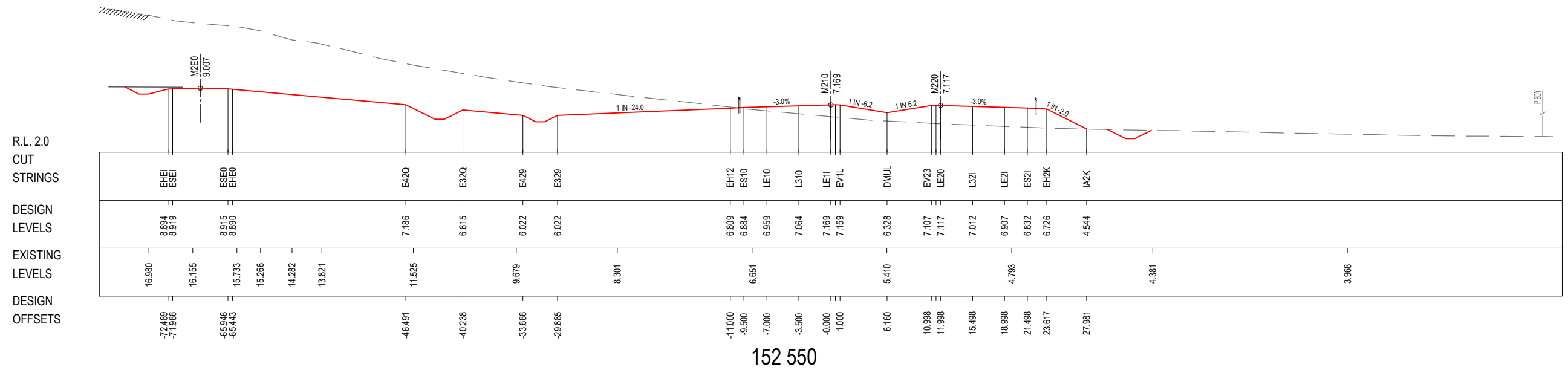
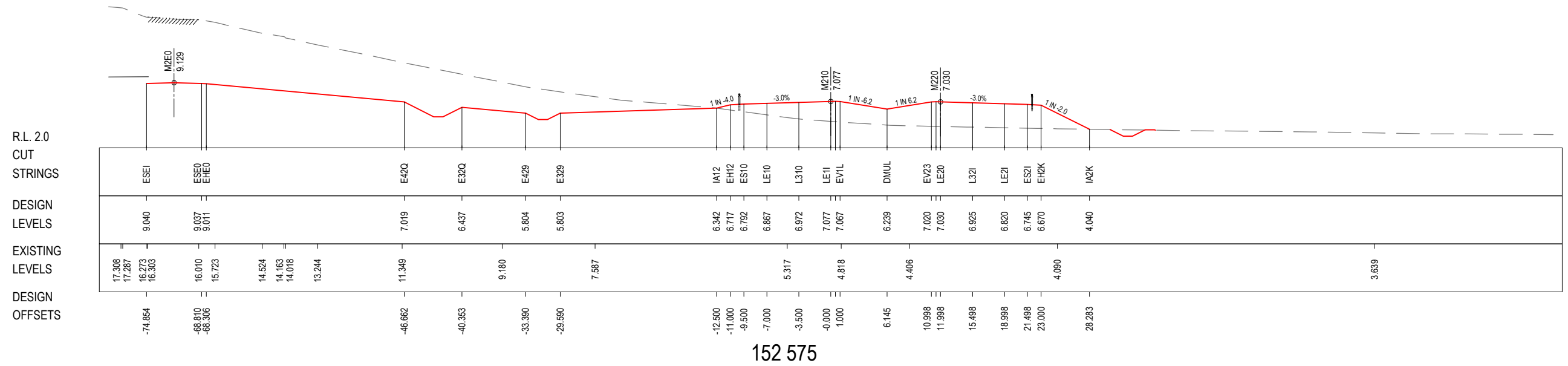
LEGEND

- PERMANENT DESIGN
- WAVE 2 WORKS BY OTHERS
- - - EXISTING
- ϕ PROPOSED UTILITY
- APPROVED PROJECT BOUNDARY

ACCEPTED FOR CONSTRUCTION

DESIGN LOT CODE D-81-RA-01		DESIGN MODEL FILE(S) USED FOR DOCUMENTATION OF THIS DRAWING W2B-SMC-D-RA-MOD-10002-F		PLOT DATE / TIME 22 February 2017 - 1:29 PM		PLOT BY Sidrak, Katrina		CLIENT BALLINA SHIRE COUNCIL HW10 - PACIFIC HIGHWAY BROADWATER TO PIMLICO PORTION D ALIGNMENT AND EARTHWORKS - SOUTH CROSS SECTION - MAIN ALIGNMENT NORTHBOUND - M210 SHEET No. 33 OF 70		A3
AMENDMENT / REVISION DESCRIPTION ISSUED FOR CONSTRUCTION RE-ISSUED FOR CONSTRUCTION		WVR No. APPROVAL 0214 DW 0349 DW		DRAWINGS / DESIGN PREPARED BY SMCA AUSTRALIA PTY LTD © ABN 47 065 475 149 LEVEL 5 20 BERRY STREET NORTH SYDNEY NSW 2060 PH 02 9925-5555 FAX 02 9925-5566		TITLE NAME DATE DRAWN YULIYA KUZINA 22.02.17 DRG CHECK KATRINA SIDRAK 22.02.17 DESIGN GRANT REYNOLDS 22.02.17 DESIGN CHECK SUE TAYLOR 22.02.17 DESIGN MNGR ROB HUNTER 22.02.17 PROJECT MNGR DANIEL WRIGHT 22.02.17		PREPARED FOR PACIFIC HIGHWAY OFFICE		RMS REGISTRATION No. DS2016/000619
SCALE 1:500m 		CO-ORDINATE SYSTEM MGA ZONE 56		HEIGHT DATUM AHD		ISSUE STATUS CONSTRUCTION		EDMS No. SF2015/118045		SHEET No. RA-D-11133

MAY BE INCOMPLETE IF COPIED
 V:\Projects\1819\CADD\HW10\RA_Road_Alignment\W2B-SMC-D-RA-DRG-11134.dwg
 m ON A3 SIZE ORIGINAL



***Disclaimer:** This information is to be used only for the purpose of inspecting fixing or varying road levels in accordance with Part 3 of the Roads Act 1993. In some locations the road configuration has been refined without impacting the road level.

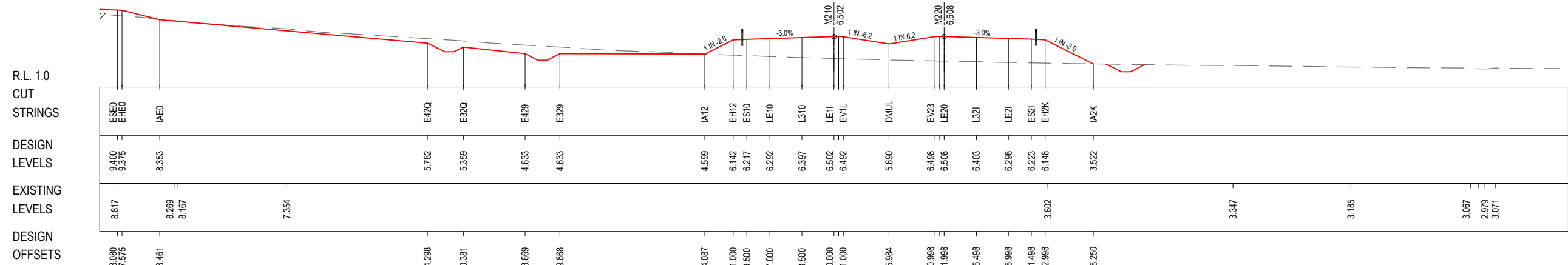
LEGEND

- PERMANENT DESIGN
- WAVE 2 WORKS BY OTHERS
- - - EXISTING
- ϕ PROPOSED UTILITY
- APPROVED PROJECT BOUNDARY

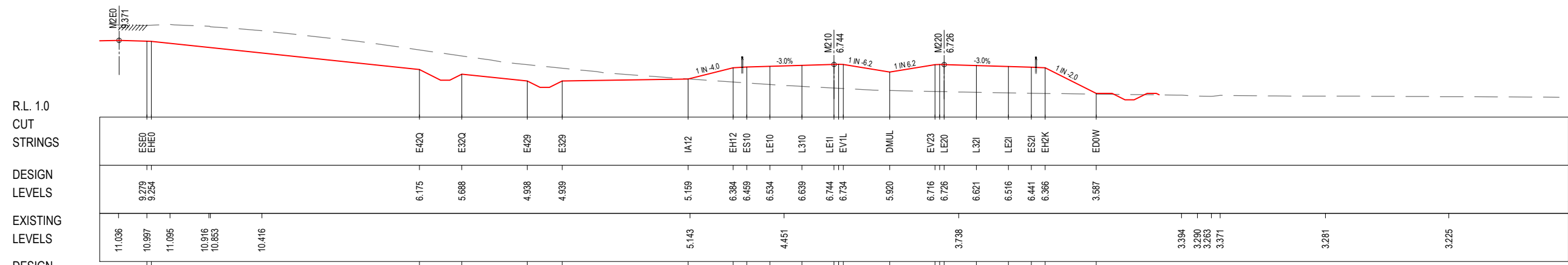
ACCEPTED FOR CONSTRUCTION

DESIGN LOT CODE D-81-RA-01		DESIGN MODEL FILE(S) USED FOR DOCUMENTATION OF THIS DRAWING W2B-SMC-D-RA-MOD-10002-F		PLOT DATE / TIME 22 February 2017 - 1:30 PM		PLOT BY Sidrak, Katrina		CLIENT BALLINA SHIRE COUNCIL HW10 - PACIFIC HIGHWAY BROADWATER TO PIMLICO PORTION D ALIGNMENT AND EARTHWORKS - SOUTH CROSS SECTION - MAIN ALIGNMENT NORTHBOUND - M210 SHEET No. 34 OF 70		A3
AMENDMENT / REVISION DESCRIPTION ISSUED FOR CONSTRUCTION RE-ISSUED FOR CONSTRUCTION		WVR No. APPROVAL 0214 DW 0349 DW		DRAWINGS / DESIGN PREPARED BY SMCA AUSTRALIA PTY LTD ABN 47 065 475 149 LEVEL 5 20 BERRY STREET NORTH SYDNEY NSW 2060 PH 02 9925-5555 FAX 02 9925-5566		TITLE NAME DATE DRAWN YULIYA KUZINA 22.02.17 DRG CHECK KATRINA SIDRAK 22.02.17 DESIGN GRANT REYNOLDS 22.02.17 DESIGN CHECK SUE TAYLOR 22.02.17 DESIGN MNGR ROB HUNTER 22.02.17 PROJECT MNGR DANIEL WRIGHT 22.02.17		PREPARED FOR PACIFIC HIGHWAY OFFICE		RMS REGISTRATION No. DS2016/000619
CO-ORDINATE SYSTEM MGA ZONE 56		HEIGHT DATUM AHD		SCALE 1:500m 		EDMS No. SF2015/118045		SHEET No. RA-D-11134		ISSUE B

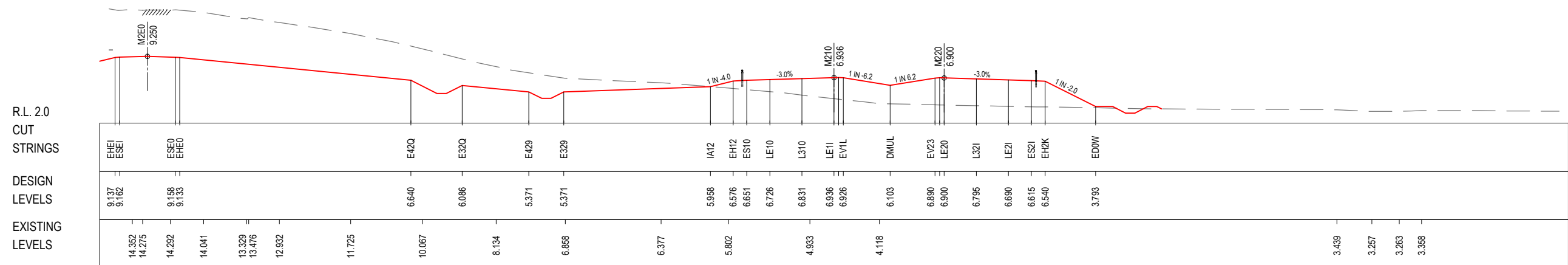
MAY BE INCOMPLETE IF COPIED
 V:\Vest\Projects_A\30011819\CADD\W\GRA_Road_Alignment\W2B-SMC-D-RA-DRG-11135.rwg



152 650



152 625



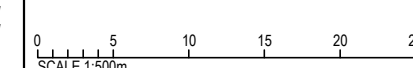


152 600

***Disclaimer:** This information is to be used only for the purpose of inspecting fixing or varying road levels in accordance with Part 3 of the Roads Act 1993. In some locations the road configuration has been refined without impacting the road level.

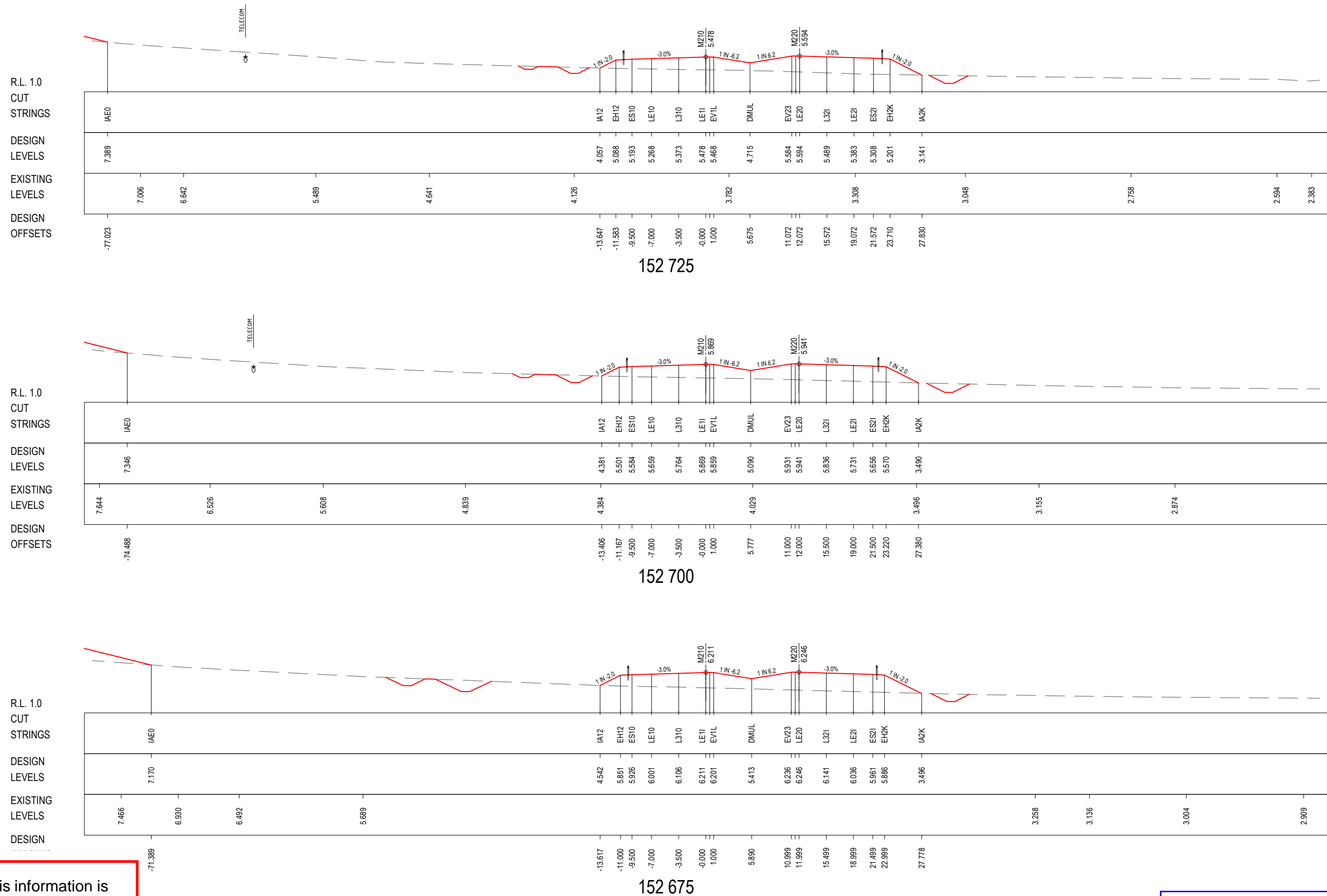
LEGEND

- PERMANENT DESIGN
- WAVE 2 WORKS BY OTHERS
- EXISTING
- ϕ PROPOSED UTILITY
- P.B.D. APPROVED PROJECT BOUNDARY

ACCEPTED FOR CONSTRUCTION

DESIGN LOT CODE D-81-RA-01	DESIGN MODEL FILE(S) USED FOR DOCUMENTATION OF THIS DRAWING W2B-SMC-D-RA-MOD-10002-F	PLOT DATE / TIME 22 February 2017 - 1:30 PM	PLOT BY Sidrak, Katrina	CLIENT Ballina Shire Council HW10 - PACIFIC HIGHWAY BROADWATER TO PIMLICO PORTION D ALIGNMENT AND EARTHWORKS - SOUTH CROSS SECTION - MAIN ALIGNMENT NORTHBOUND - M210 SHEET No. 35 OF 70	A3																					
AMENDMENT / REVISION DESCRIPTION ISSUED FOR CONSTRUCTION RE-ISSUED FOR CONSTRUCTION	WVR No. APPROVAL 0214 DW 0349 DW	SCALES ON A3 SIZE DRAWING 	DRAWINGS / DESIGN PREPARED BY  SMC AUSTRALIA PTY LTD ABN 47 065 475 149 LEVEL 5 20 BERRY STREET NORTH SYDNEY NSW 2060 PH 02 9925-5555 FAX 02 9925-5566	<table border="1" style="width: 100%; border-collapse: collapse;"> <thead> <tr> <th>TITLE</th> <th>NAME</th> <th>DATE</th> </tr> </thead> <tbody> <tr><td>DRAWN</td><td>YULIYA KUZINA</td><td>22.02.17</td></tr> <tr><td>DRG CHECK</td><td>KATRINA SIDRAK</td><td>22.02.17</td></tr> <tr><td>DESIGN</td><td>GRANT REYNOLDS</td><td>22.02.17</td></tr> <tr><td>DESIGN CHECK</td><td>SUE TAYLOR</td><td>22.02.17</td></tr> <tr><td>DESIGN MNGR</td><td>ROB HUNTER</td><td>22.02.17</td></tr> <tr><td>PROJECT MNGR</td><td>DANIEL WRIGHT</td><td>22.02.17</td></tr> </tbody> </table>	TITLE	NAME	DATE	DRAWN	YULIYA KUZINA	22.02.17	DRG CHECK	KATRINA SIDRAK	22.02.17	DESIGN	GRANT REYNOLDS	22.02.17	DESIGN CHECK	SUE TAYLOR	22.02.17	DESIGN MNGR	ROB HUNTER	22.02.17	PROJECT MNGR	DANIEL WRIGHT	22.02.17	PREPARED FOR PACIFIC HIGHWAY OFFICE  Transport Roads & Maritime Services
TITLE	NAME	DATE																								
DRAWN	YULIYA KUZINA	22.02.17																								
DRG CHECK	KATRINA SIDRAK	22.02.17																								
DESIGN	GRANT REYNOLDS	22.02.17																								
DESIGN CHECK	SUE TAYLOR	22.02.17																								
DESIGN MNGR	ROB HUNTER	22.02.17																								
PROJECT MNGR	DANIEL WRIGHT	22.02.17																								
				RMS REGISTRATION No. DS2016/000619	PART B																					
				ISSUE STATUS CONSTRUCTION	EDMS No. SF2015/118045 SHEET No. RA-D-11135																					

MAY BE INCOMPLETE IF COPIED
 V:\Vault\Projects_A\30011819\CADD\HW\GRA_Road_Alignment\W2B-SMC-D-RA-DRG-11136.dwg




***Disclaimer:** This information is to be used only for the purpose of inspecting fixing or varying road levels in accordance with Part 3 of the Roads Act 1993. In some locations the road configuration has been refined without impacting the road level.

LEGEND
 ——— PERMANENT DESIGN
 - - - - - EXISTING
 ——— WAVE 2 WORKS BY OTHERS
 † PROPOSED UTILITY
 P.B. APPROVED PROJECT BOUNDARY


ACCEPTED FOR CONSTRUCTION

DESIGN LOT CODE D-81-RA-01		DESIGN MODEL FILE(S) USED FOR DOCUMENTATION OF THIS DRAWING W2B-SMC-D-RA-MOD-10002-F		PLOT DATE / TIME 22 February 2017 - 1:30 PM		PLOT BY Sidrak, Katrina		CLIENT BALLINA SHIRE COUNCIL HW10 - PACIFIC HIGHWAY BROADWATER TO PIMLICO PORTION D ALIGNMENT AND EARTHWORKS - SOUTH CROSS SECTION - MAIN ALIGNMENT NORTHBOUND - M210 SHEET No. 36 OF 70		A3
AMENDMENT / REVISION DESCRIPTION ISSUED FOR CONSTRUCTION RE-ISSUED FOR CONSTRUCTION		WVR No. 0214 0349	APPROVAL DW DW	SCALES ON A3 SIZE DRAWING 0 5 10 15 20 25 SCALE 1:500m		DRAWINGS / DESIGN PREPARED BY SMCA AUSTRALIA PTY LTD ABN 47 065 475 149 LEVEL 5 20 BERRY STREET NORTH SYDNEY NSW 2060 PH 02 9925-5555 FAX 02 9925-5566		Transport Roads & Maritime Services PREPARED FOR PACIFIC HIGHWAY OFFICE		RMS REGISTRATION No. DS2016/000619
						TITLE NAME DATE DRAWN YULIYA KUZINA 22.02.17 DRG CHECK KATRINA SIDRAK 22.02.17 DESIGN GRANT REYNOLDS 22.02.17 DESIGN CHECK SUE TAYLOR 22.02.17 DESIGN MNGR ROB HUNTER 22.02.17 PROJECT MNGR DANIEL WRIGHT 22.02.17		ISSUE STATUS CONSTRUCTION		EDMS No. SF2015/118045 SHEET No. RA-D-11136 ISSUE B


MAY BE INCOMPLETE IF COPIED
 V:\Projects\1819\CADD\HW10_Road_Alignment\W2B-SMC-D-RA-DRG-11137.dwg
 m ON A3 SIZE ORIGINAL



152 800



152 775



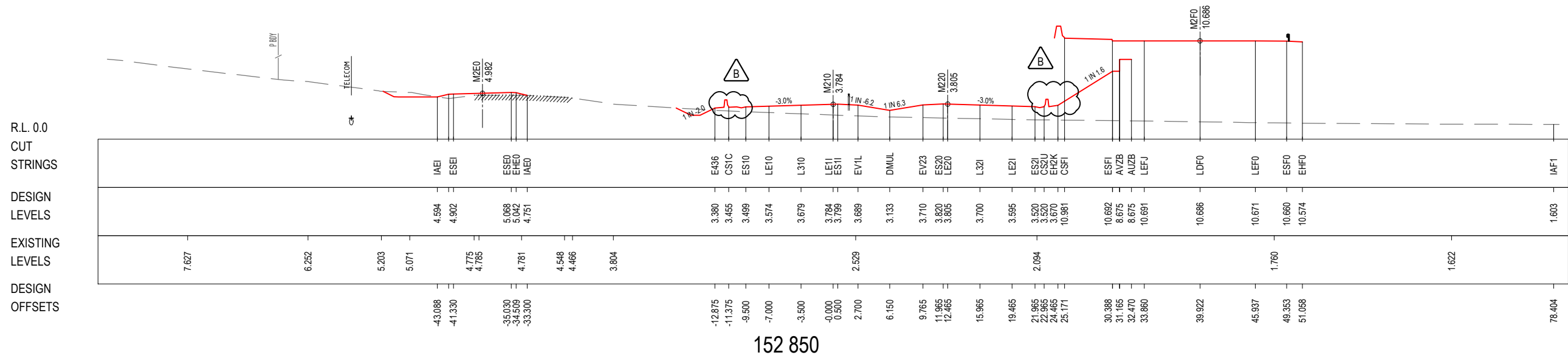
152 750

***Disclaimer:** This information is to be used only for the purpose of inspecting fixing or varying road levels in accordance with Part 3 of the Roads Act 1993. In some locations the road configuration has been refined without impacting the road level.

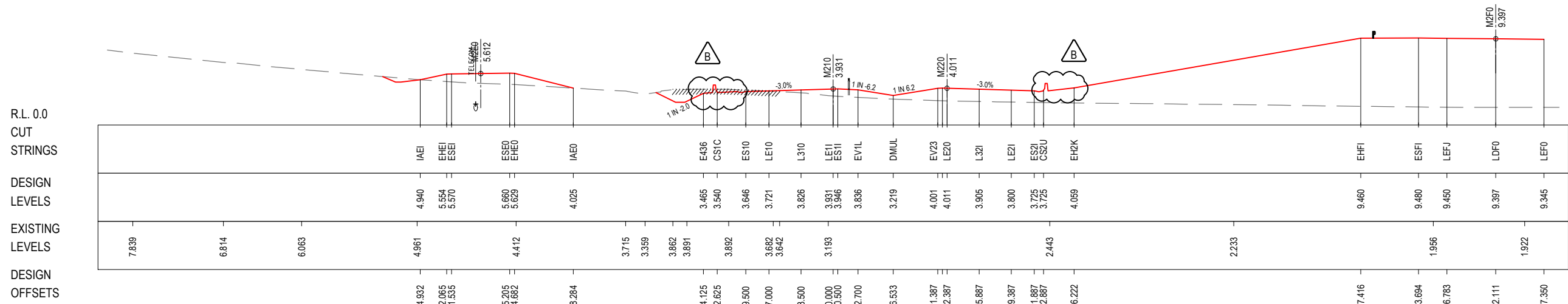
LEGEND
 ——— PERMANENT DESIGN
 - - - - - EXISTING
 ——— WAVE 2 WORKS BY OTHERS
 † PROPOSED UTILITY
 P.B. APPROVED PROJECT BOUNDARY

ACCEPTED FOR CONSTRUCTION

DESIGN LOT CODE D-81-RA-01		DESIGN MODEL FILE(S) USED FOR DOCUMENTATION OF THIS DRAWING W2B-SMC-D-RA-MOD-10002-F		PLOT DATE / TIME 22 February 2017 - 1:30 PM		PLOT BY Sidrak, Katrina		CLIENT BALLINA SHIRE COUNCIL HW10 - PACIFIC HIGHWAY BROADWATER TO PIMLICO PORTION D ALIGNMENT AND EARTHWORKS - SOUTH CROSS SECTION - MAIN ALIGNMENT NORTHBOUND - M210 SHEET No. 37 OF 70		A3		
AMENDMENT / REVISION DESCRIPTION ISSUED FOR CONSTRUCTION RE-ISSUED FOR CONSTRUCTION		WVR No. APPROVAL 0214 DW 0349 DW		SCALES ON A3 SIZE DRAWING 0 5 10 15 20 25 SCALE 1:500m		DRAWINGS / DESIGN PREPARED BY SMCA AUSTRALIA PTY LTD © ASN 47 065 475 149 LEVEL 5 20 BERRY STREET NORTH SYDNEY NSW 2060 PH 02 9925-5555 FAX 02 9925-5566		TITLE NAME DATE DRAWN YULIYA KUZINA 22.02.17 DRG CHECK KATRINA SIDRAK 22.02.17 DESIGN GRANT REYNOLDS 22.02.17 DESIGN CHECK SUE TAYLOR 22.02.17 DESIGN MNGR ROB HUNTER 22.02.17 PROJECT MNGR DANIEL WRIGHT 22.02.17		PREPARED FOR PACIFIC HIGHWAY OFFICE	RMS REGISTRATION No. DS2016/000619	PART
CO-ORDINATE SYSTEM MGA ZONE 56		HEIGHT DATUM AHD		ISSUE STATUS CONSTRUCTION		EDMS No. SF2015/118045		SHEET No. RA-D-11137		ISSUE B		



152 850



152 825

*Disclaimer: This information is to be used only for the purpose of inspecting fixing or varying road levels in accordance with Part 3 of the Roads Act 1993. In some locations the road configuration has been refined without impacting the road level.

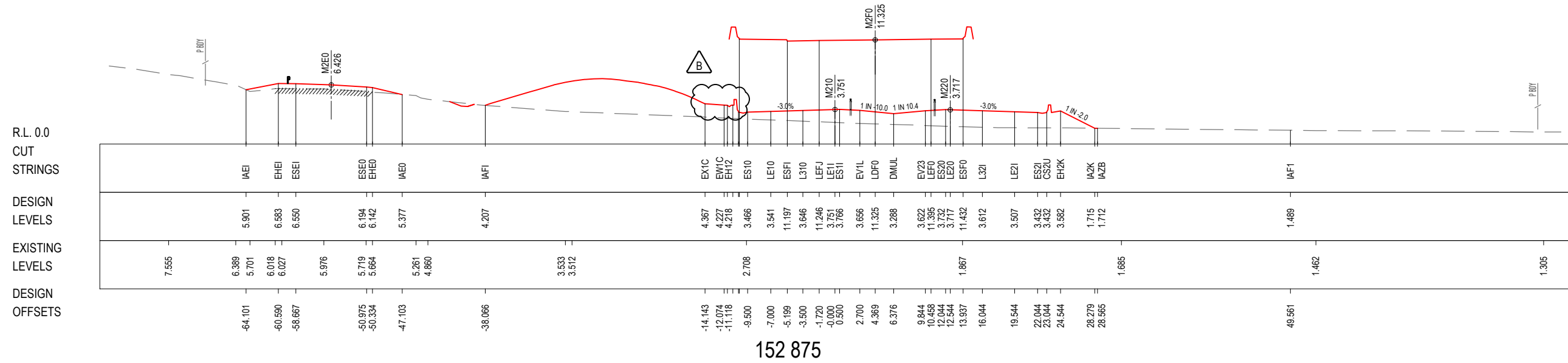
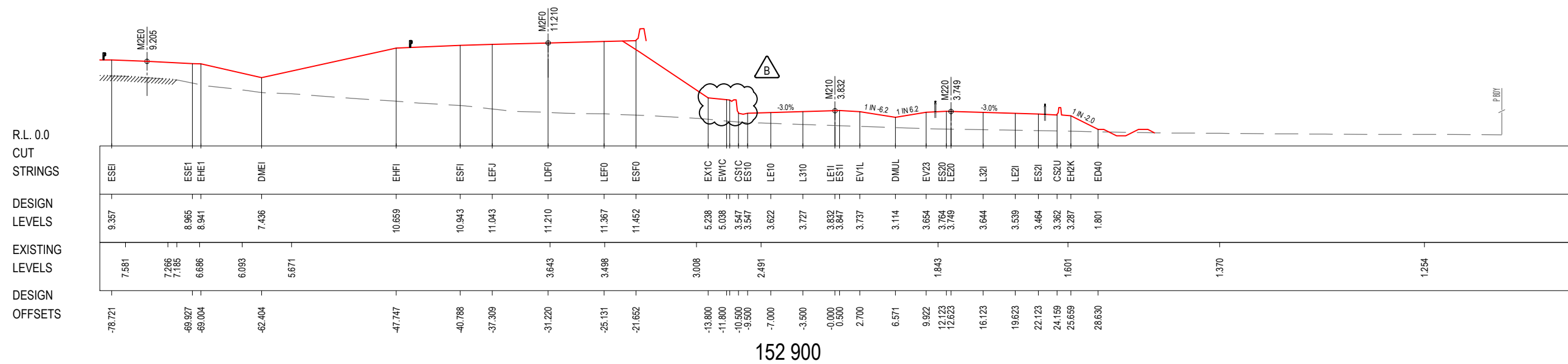
LEGEND

— PERMANENT DESIGN
— WAVE 2 WORKS BY OTHERS
— APPROVED PROJECT BOUNDARY
--- EXISTING
— PROPOSED UTILITY
 P.BDY

ACCEPTED FOR CONSTRUCTION

AMENDMENT / REVISION DESCRIPTION ISSUED FOR CONSTRUCTION RE-ISSUED FOR CONSTRUCTION	DESIGN LOT CODE D-81-RA-01	DESIGN MODEL FILE(S) USED FOR DOCUMENTATION OF THIS DRAWING W2B-SMC-D-RA-MOD-10002-F		PLOT DATE / TIME 22 February 2017 - 1:30 PM	PLOT BY Sidrak, Katrina	Transport Roads & Maritime Services	BALLINA SHIRE COUNCIL HW10 - PACIFIC HIGHWAY BROADWATER TO PIMLICO PORTION D ALIGNMENT AND EARTHWORKS - SOUTH CROSS SECTION - MAIN ALIGNMENT NORTHBOUND - M210 SHEET No. 38 OF 70 RMS REGISTRATION No. DS2016/000619	A3			
	WVR No. 0214 0349	APPROVAL DW DW	SCALES ON A3 SIZE DRAWING 0 5 10 15 20 25 SCALE 1:500m	DRAWINGS / DESIGN PREPARED BY SMC AUSTRALIA PTY LTD ABN 47 065 475 149 LEVEL 5 20 BERRY STREET NORTH SYDNEY NSW 2060 PH 02 9925-5555 FAX 02 9925-5566	TITLE				NAME	DATE	PREPARED FOR PACIFIC HIGHWAY OFFICE

MAY BE INCOMPLETE IF COPIED
 V:\Vaul\Projects_A\30011819\CADD\W\GRA_Road_Alignment\W2B-SMC-D-RA-DRG-11139.dwg
 m ON A3 SIZE ORIGINAL



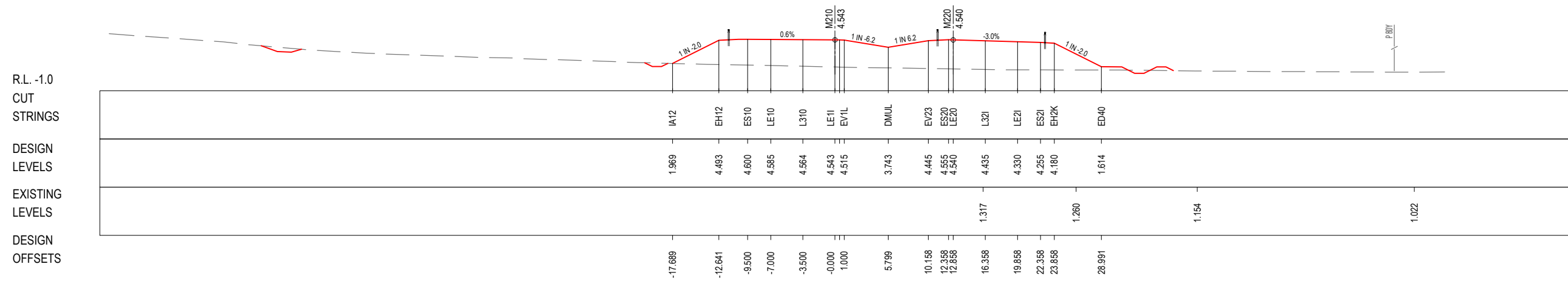
***Disclaimer:** This information is to be used only for the purpose of inspecting fixing or varying road levels in accordance with Part 3 of the Roads Act 1993. In some locations the road configuration has been refined without impacting the road level.

LEGEND
 ——— PERMANENT DESIGN
 - - - - - EXISTING
 ——— WAVE 2 WORKS BY OTHERS
 ——— PROPOSED UTILITY
 P.B. APPROVED PROJECT BOUNDARY

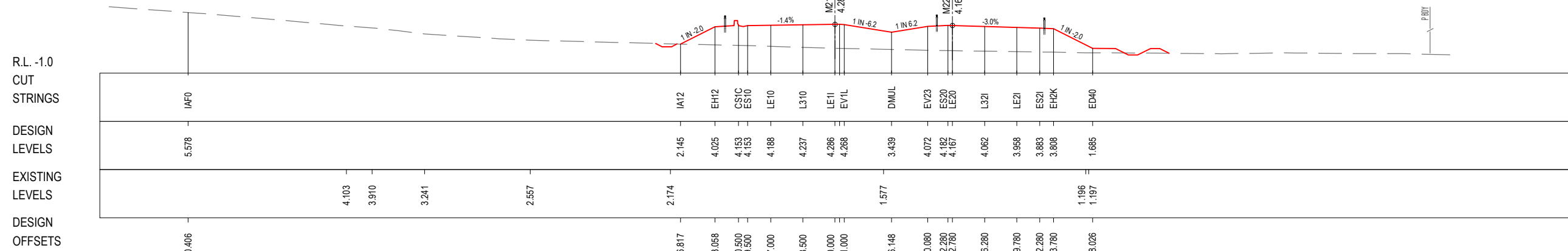
ACCEPTED FOR CONSTRUCTION

DESIGN LOT CODE D-81-RA-01		DESIGN MODEL FILE(S) USED FOR DOCUMENTATION OF THIS DRAWING W2B-SMC-D-RA-MOD-10002-F		PLOT DATE / TIME 22 February 2017 - 1:31 PM		PLOT BY Sidrak, Katrina		CLIENT BALLINA SHIRE COUNCIL HW10 - PACIFIC HIGHWAY BROADWATER TO PIMLICO PORTION D ALIGNMENT AND EARTHWORKS - SOUTH CROSS SECTION - MAIN ALIGNMENT NORTHBOUND - M210 SHEET No. 39 OF 70		A3
AMENDMENT / REVISION DESCRIPTION ISSUED FOR CONSTRUCTION RE-ISSUED FOR CONSTRUCTION		WVR No. APPROVAL 0214 DW 0349 DW		DRAWINGS / DESIGN PREPARED BY SCALE ON A3 SIZE DRAWING 0 5 10 15 20 25 SCALE 1:500m		SMC AUSTRALIA PTY LTD © ASB 47 065 475 149 LEVEL 5 20 BERRY STREET NORTH SYDNEY NSW 2060 PH 02 9925-5555 FAX 02 9925-5566		Transport Roads & Maritime Services PREPARED FOR PACIFIC HIGHWAY OFFICE		RMS REGISTRATION No. DS2016/000619
						TITLE NAME DATE DRAWN YULIYA KUZINA 22.02.17 DRG CHECK KATRINA SIDRAK 22.02.17 DESIGN GRANT REYNOLDS 22.02.17 DESIGN CHECK SUE TAYLOR 22.02.17 DESIGN MNGR ROB HUNTER 22.02.17 PROJECT MNGR DANIEL WRIGHT 22.02.17		ISSUE STATUS CONSTRUCTION		EDMS No. SF2015/118045 SHEET No. RA-D-11139 ISSUE B

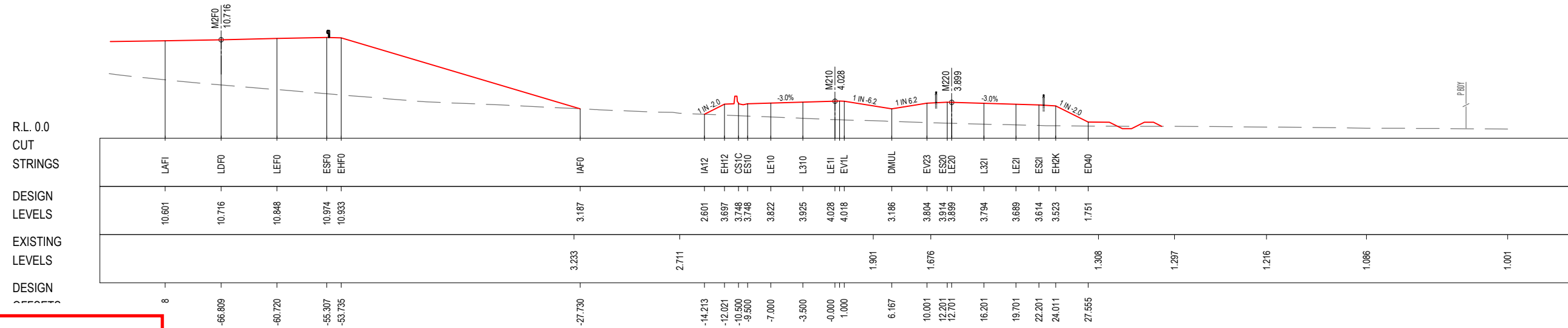
MAY BE INCOMPLETE IF COPIED
 V:_Year\Projects_0\30011819\CADD\W\G\RA_Road_Alignment\W2B-SMC-D-RA-DRG-11140.dwg



152 975



152 950



152 925

***Disclaimer:** This information is to be used only for the purpose of inspecting fixing or varying road levels in accordance with Part 3 of the Roads Act 1993. In some locations the road configuration has been refined without impacting the road level.

LEGEND

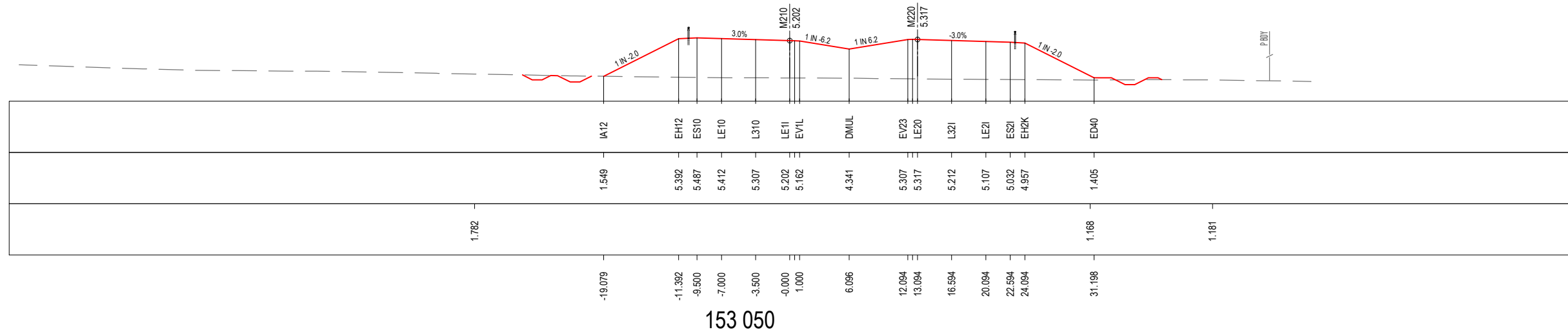
- PERMANENT DESIGN
- WAVE 2 WORKS BY OTHERS
- - - EXISTING
- ϕ PROPOSED UTILITY
- APPROVED PROJECT BOUNDARY

ACCEPTED FOR CONSTRUCTION

DESIGN LOT CODE D-81-RA-01	DESIGN MODEL FILE(S) USED FOR DOCUMENTATION OF THIS DRAWING W2B-SMC-D-RA-MOD-10002-F	PLOT DATE / TIME 22 February 2017 - 1:31 PM	PLOT BY Sidrak, Katrina	CLIENT NSW Government Transport Roads & Maritime Services	BALLINA SHIRE COUNCIL HW10 - PACIFIC HIGHWAY BROADWATER TO PIMLICO PORTION D ALIGNMENT AND EARTHWORKS - SOUTH CROSS SECTION - MAIN ALIGNMENT NORTHBOUND - M210 SHEET No. 40 OF 70																					
AMENDMENT / REVISION DESCRIPTION ISSUED FOR CONSTRUCTION RE-ISSUED FOR CONSTRUCTION	WVR No. APPROVAL 0214 DW 0349 DW	SCALES ON A3 SIZE DRAWING SCALE 1:500m	DRAWINGS / DESIGN PREPARED BY SMC AUSTRALIA PTY LTD ABN 47 065 475 149 LEVEL 5 20 BERRY STREET NORTH SYDNEY NSW 2060 PH 02 9925-5555 FAX 02 9925-5566	<table border="1" style="width: 100%; border-collapse: collapse;"> <thead> <tr> <th>TITLE</th> <th>NAME</th> <th>DATE</th> </tr> </thead> <tbody> <tr><td>DRAWN</td><td>YULIYA KUZINA</td><td>22.02.17</td></tr> <tr><td>DRG CHECK</td><td>KATRINA SIDRAK</td><td>22.02.17</td></tr> <tr><td>DESIGN</td><td>GRANT REYNOLDS</td><td>22.02.17</td></tr> <tr><td>DESIGN CHECK</td><td>SUE TAYLOR</td><td>22.02.17</td></tr> <tr><td>DESIGN MNGR</td><td>ROB HUNTER</td><td>22.02.17</td></tr> <tr><td>PROJECT MNGR</td><td>DANIEL WRIGHT</td><td>22.02.17</td></tr> </tbody> </table>	TITLE	NAME	DATE	DRAWN	YULIYA KUZINA	22.02.17	DRG CHECK	KATRINA SIDRAK	22.02.17	DESIGN	GRANT REYNOLDS	22.02.17	DESIGN CHECK	SUE TAYLOR	22.02.17	DESIGN MNGR	ROB HUNTER	22.02.17	PROJECT MNGR	DANIEL WRIGHT	22.02.17	PREPARED FOR PACIFIC HIGHWAY OFFICE
TITLE	NAME	DATE																								
DRAWN	YULIYA KUZINA	22.02.17																								
DRG CHECK	KATRINA SIDRAK	22.02.17																								
DESIGN	GRANT REYNOLDS	22.02.17																								
DESIGN CHECK	SUE TAYLOR	22.02.17																								
DESIGN MNGR	ROB HUNTER	22.02.17																								
PROJECT MNGR	DANIEL WRIGHT	22.02.17																								
				RMS REGISTRATION No. DS2016/000619	ISSUE STATUS CONSTRUCTION																					
				EDMS No. SF2015/118045	SHEET No. RA-D-11140																					
				PART B	A3																					

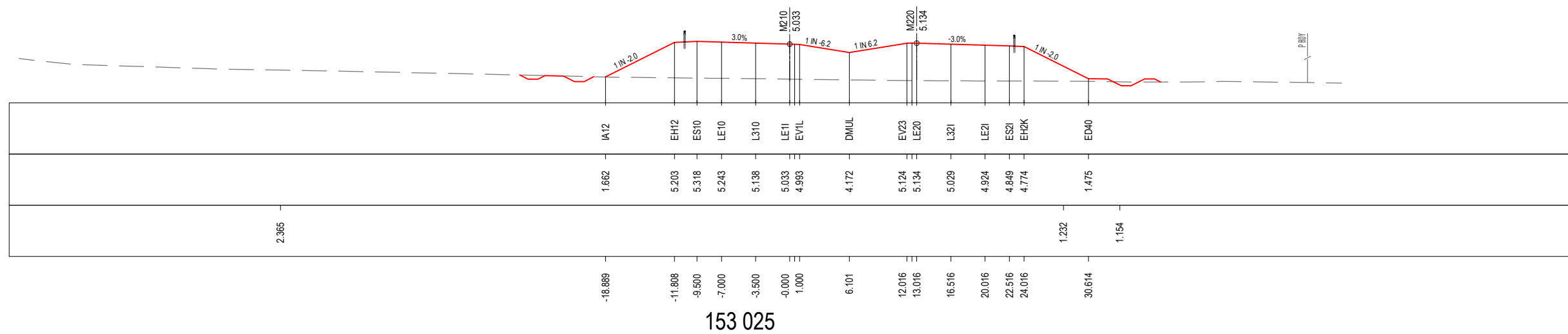
MAY BE INCOMPLETE IF COPIED
 V:_Year\Projects_0\30011819\CADD\W2B_SMC-D-RA-Alignment\W2B-SMC-D-RA-DRG-11141.dwg
 m:\ON A3 SIZE ORIGINAL

R.L. -1.0
 CUT
 STRINGS
 DESIGN
 LEVELS
 EXISTING
 LEVELS
 DESIGN
 OFFSETS



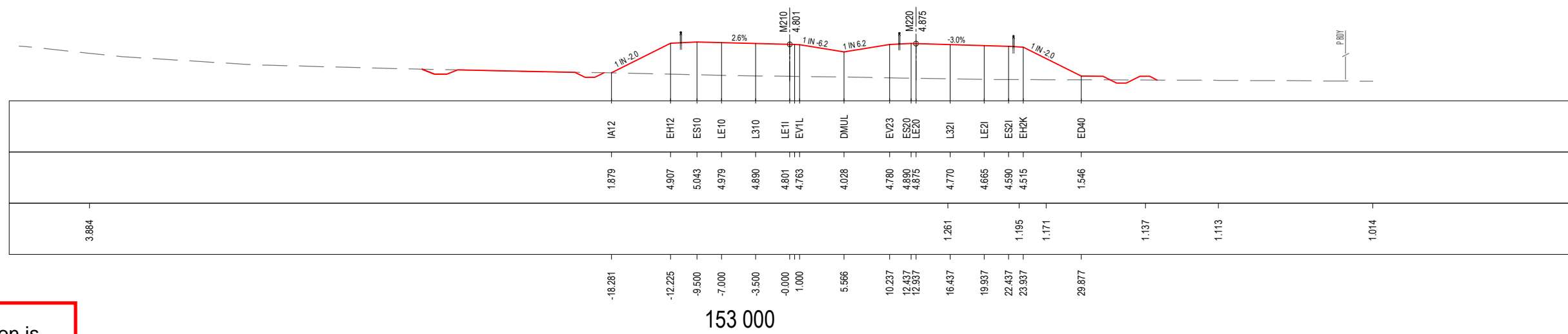
153 050

R.L. -1.0
 CUT
 STRINGS
 DESIGN
 LEVELS
 EXISTING
 LEVELS
 DESIGN
 OFFSETS



153 025

R.L. -1.0
 CUT
 STRINGS
 DESIGN
 LEVELS
 EXISTING
 LEVELS
 DESIGN
 OFFSETS



153 000

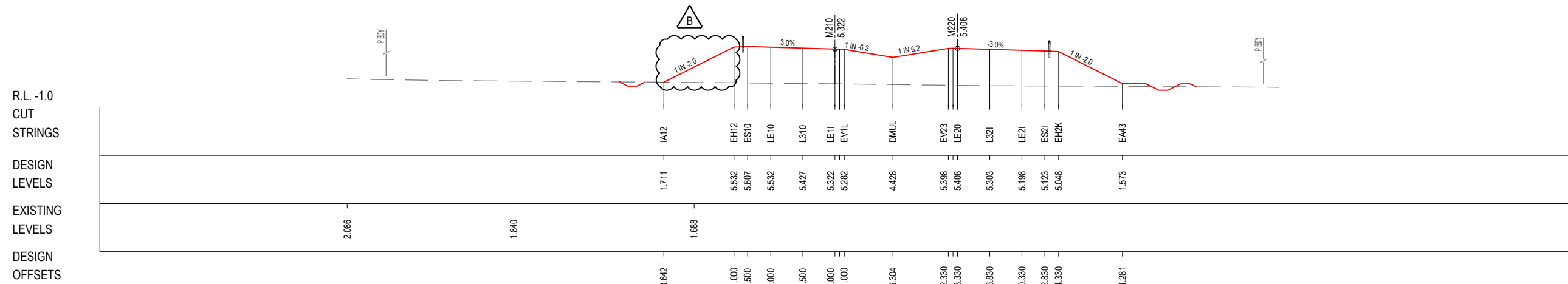
***Disclaimer:** This information is to be used only for the purpose of inspecting fixing or varying road levels in accordance with Part 3 of the Roads Act 1993. In some locations the road configuration has been refined without impacting the road level.

LEGEND
 ——— PERMANENT DESIGN
 - - - - - EXISTING
 ——— WAVE 2 WORKS BY OTHERS
 † PROPOSED UTILITY
 P.B.D.Y. APPROVED PROJECT BOUNDARY


ACCEPTED FOR CONSTRUCTION

DESIGN LOT CODE D-81-RA-01		DESIGN MODEL FILE(S) USED FOR DOCUMENTATION OF THIS DRAWING W2B-SMC-D-RA-MOD-10002-F		PLOT DATE / TIME 22 February 2017 - 1:31 PM		PLOT BY Sidrak, Katrina		CLIENT BALLINA SHIRE COUNCIL HW10 - PACIFIC HIGHWAY BROADWATER TO PIMLICO PORTION D ALIGNMENT AND EARTHWORKS - SOUTH CROSS SECTION - MAIN ALIGNMENT NORTHBOUND - M210 SHEET No. 41 OF 70		A3	
AMENDMENT / REVISION DESCRIPTION ISSUED FOR CONSTRUCTION RE-ISSUED FOR CONSTRUCTION		WVR No. APPROVAL 0214 DW 0349 DW		DRAWINGS / DESIGN PREPARED BY SMC AUSTRALIA PTY LTD © ASN 47 065 475 149 LEVEL 5 20 BERRY STREET NORTH SYDNEY NSW 2060 PH 02 9925-5555 FAX 02 9925-5566		TITLE NAME DATE DRAWN YULIYA KUZINA 22.02.17 DRG CHECK KATRINA SIDRAK 22.02.17 DESIGN GRANT REYNOLDS 22.02.17 DESIGN CHECK SUE TAYLOR 22.02.17 DESIGN MNGR ROB HUNTER 22.02.17 PROJECT MNGR DANIEL WRIGHT 22.02.17		PREPARED FOR PACIFIC HIGHWAY OFFICE		RMS REGISTRATION No. DS2016/000619	
SCALE ON A3 SIZE DRAWING 0 5 10 15 20 25 SCALE 1:500m		CO-ORDINATE SYSTEM MGA ZONE 56		HEIGHT DATUM AHD		ISSUE STATUS CONSTRUCTION		EDMS No. SF2015/118045		SHEET No. RA-D-11141	PART B

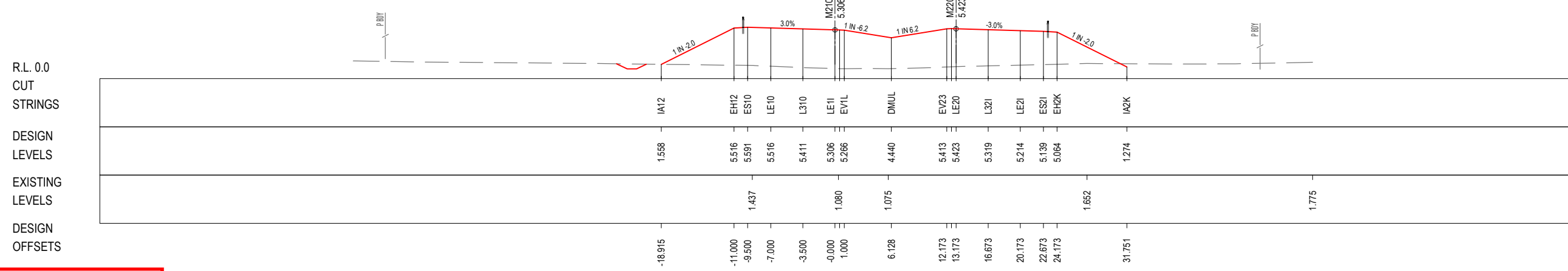
MAY BE INCOMPLETE IF COPIED
 V:_Vault\Projects_A\30011819\CADD\W\GRA_Road_Alignment\W2B-SMC-D-RA-DRG-11142.dwg
 m:\ON A3 SIZE ORIGINAL



153 125



153 100



153 075

***Disclaimer:** This information is to be used only for the purpose of inspecting fixing or varying road levels in accordance with Part 3 of the Roads Act 1993. In some locations the road configuration has been refined without impacting the road level.


LEGEND
 ——— PERMANENT DESIGN
 - - - - - EXISTING
 ——— WAVE 2 WORKS BY OTHERS
 † PROPOSED UTILITY
 P.BDY APPROVED PROJECT BOUNDARY

ACCEPTED FOR CONSTRUCTION

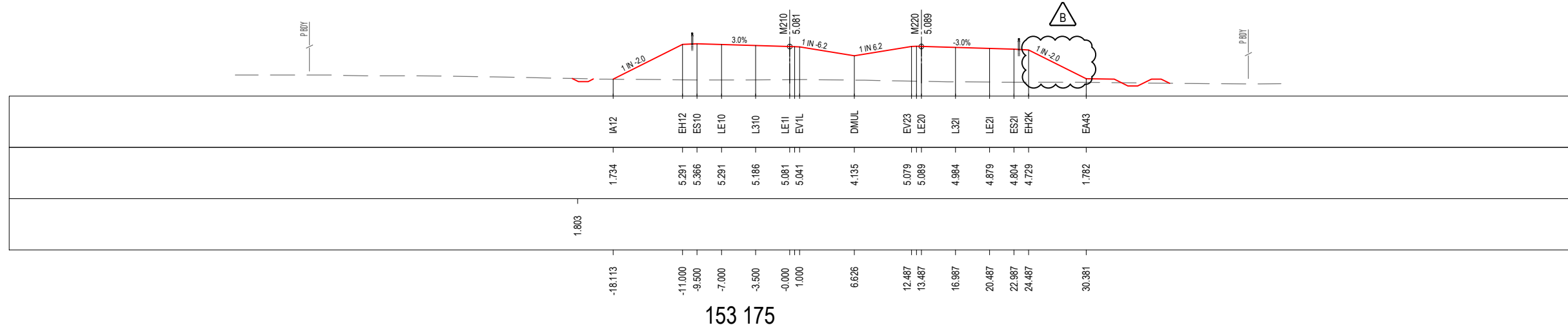
DESIGN LOT CODE D-81-RA-01	DESIGN MODEL FILE(S) USED FOR DOCUMENTATION OF THIS DRAWING W2B-SMC-D-RA-MOD-10002-F	PLOT DATE / TIME 22 February 2017 - 1:31 PM	PLOT BY Sidrak, Katrina	CLIENT BALLINA SHIRE COUNCIL HW10 - PACIFIC HIGHWAY BROADWATER TO PIMLICO PORTION D ALIGNMENT AND EARTHWORKS - SOUTH CROSS SECTION - MAIN ALIGNMENT NORTHBOUND - M210 SHEET No. 42 OF 70	A3
AMENDMENT / REVISION DESCRIPTION ISSUED FOR CONSTRUCTION RE-ISSUED FOR CONSTRUCTION	WVR No. APPROVAL 0214 DW 0349 DW	SCALES ON A3 SIZE DRAWING 0 5 10 15 20 25 SCALE 1:500m	DRAWINGS / DESIGN PREPARED BY SMCA AUSTRALIA PTY LTD AS/N 47 065 475 149 LEVEL 5 20 BERRY STREET NORTH SYDNEY NSW 2060 PH 02 9925-5555 FAX 02 9925-5566	PREPARED FOR PACIFIC HIGHWAY OFFICE	RMS REGISTRATION No. DS2016/000619
	CO-ORDINATE SYSTEM MGA ZONE 56	HEIGHT DATUM AHD	TITLE NAME DATE DRAWN YULIYA KUZINA 22.02.17 DRG CHECK KATRINA SIDRAK 22.02.17 DESIGN GRANT REYNOLDS 22.02.17 DESIGN CHECK SUE TAYLOR 22.02.17 DESIGN MNGR ROB HUNTER 22.02.17 PROJECT MNGR DANIEL WRIGHT 22.02.17	ISSUE STATUS CONSTRUCTION	EDMS No. SHEET No. ISSUE SF2015/118045 RA-D-11142 B

MAY BE INCOMPLETE IF COPIED
 m:\ON A3 SIZE ORIGINAL V:\Vest\Projects_A\30011819\CADD\HW10_Road_Alignment\W2B-SMC-D-RA-DRG-11143.dwg

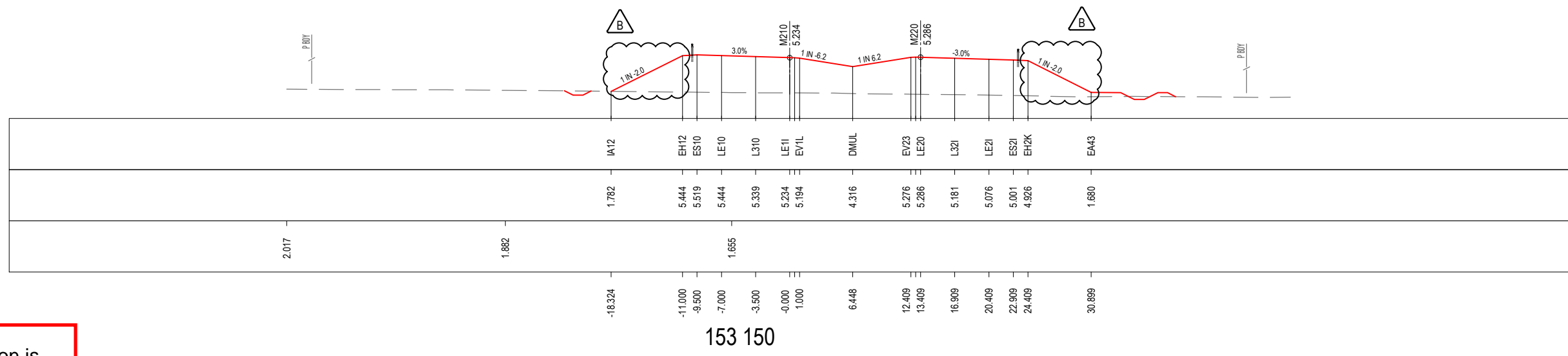
R.L. 0.0
 CUT
 STRINGS
 DESIGN
 LEVELS
 EXISTING
 LEVELS
 DESIGN
 OFFSETS



R.L. 0.0
 CUT
 STRINGS
 DESIGN
 LEVELS
 EXISTING
 LEVELS
 DESIGN
 OFFSETS



R.L. -1.0
 CUT
 STRINGS
 DESIGN
 LEVELS
 EXISTING
 LEVELS
 DESIGN
 OFFSETS



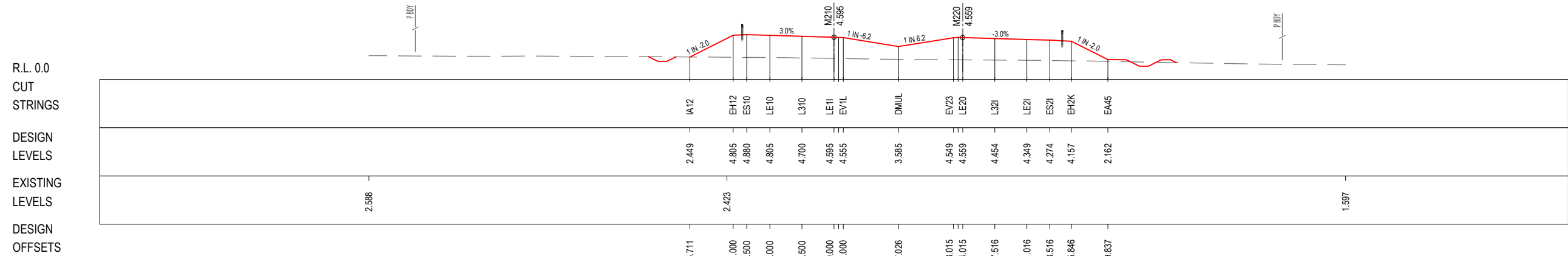
***Disclaimer:** This information is to be used only for the purpose of inspecting fixing or varying road levels in accordance with Part 3 of the Roads Act 1993. In some locations the road configuration has been refined without impacting the road level.

LEGEND
 ——— PERMANENT DESIGN
 - - - - - EXISTING
 ——— WAVE 2 WORKS BY OTHERS
 † PROPOSED UTILITY
 | APPROVED PROJECT BOUNDARY

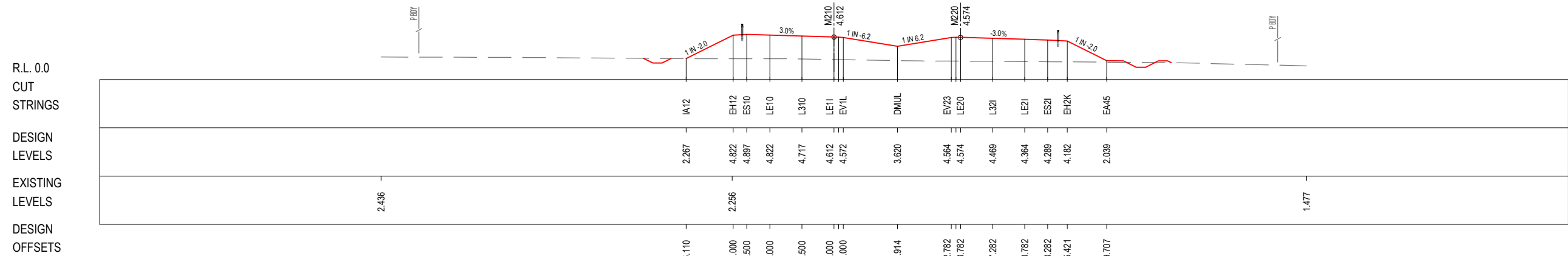
ACCEPTED FOR CONSTRUCTION

DESIGN LOT CODE D-81-RA-01		DESIGN MODEL FILE(S) USED FOR DOCUMENTATION OF THIS DRAWING W2B-SMC-D-RA-MOD-10002-F		PLOT DATE / TIME 22 February 2017 - 1:31 PM		PLOT BY Sidrak, Katrina		CLIENT BALLINA SHIRE COUNCIL HW10 - PACIFIC HIGHWAY BROADWATER TO PIMLICO PORTION D ALIGNMENT AND EARTHWORKS - SOUTH CROSS SECTION - MAIN ALIGNMENT NORTHBOUND - M210 SHEET No.43 OF 70		A3
AMENDMENT / REVISION DESCRIPTION ISSUED FOR CONSTRUCTION RE-ISSUED FOR CONSTRUCTION		WVR No. APPROVAL 0214 DW 0349 DW		DRAWINGS / DESIGN PREPARED BY SCALE ON A3 SIZE DRAWING 0 5 10 15 20 25 SCALE 1:500m		SMC AUSTRALIA PTY LTD © ABN 47 065 475 149 LEVEL 5 20 BERRY STREET NORTH SYDNEY NSW 2060 PH 02 9925-5555 FAX 02 9925-5566		Transport Roads & Maritime Services PREPARED FOR PACIFIC HIGHWAY OFFICE		RMS REGISTRATION No. DS2016/000619
		CO-ORDINATE SYSTEM MGA ZONE 56		HEIGHT DATUM AHD		TITLE NAME DATE DRAWN YULIYA KUZINA 22.02.17 DRG CHECK KATRINA SIDRAK 22.02.17 DESIGN GRANT REYNOLDS 22.02.17 DESIGN CHECK SUE TAYLOR 22.02.17 DESIGN MNGR ROB HUNTER 22.02.17 PROJECT MNGR DANIEL WRIGHT 22.02.17		ISSUE STATUS CONSTRUCTION		EDMS No. SF2015/118045
								SHEET No. RA-D-11143		ISSUE B

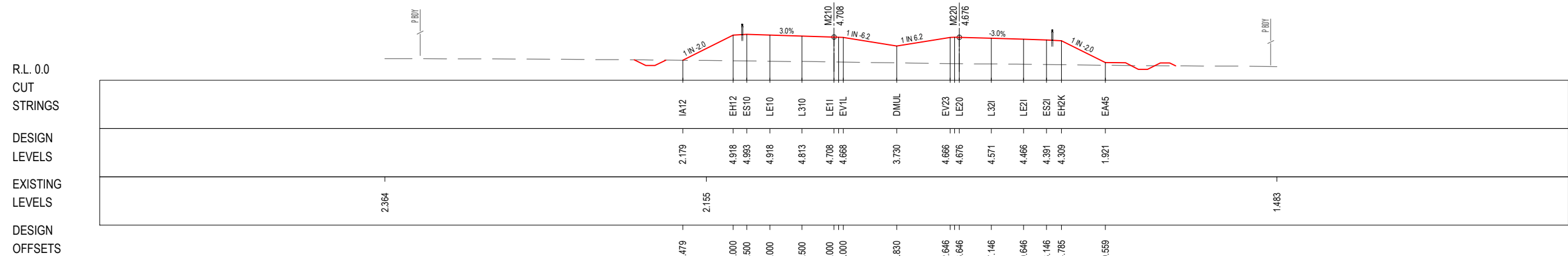
MAY BE INCOMPLETE IF COPIED
 V:_Year\Projects_0\30011819\CADD\W\GRA_Road_Alignment\W2B-SMC-D-RA-DRG-11144.dwg
 m ON A3 SIZE ORIGINAL



153 275



153 250



153 225

***Disclaimer:** This information is to be used only for the purpose of inspecting fixing or varying road levels in accordance with Part 3 of the Roads Act 1993. In some locations the road configuration has been refined without impacting the road level.

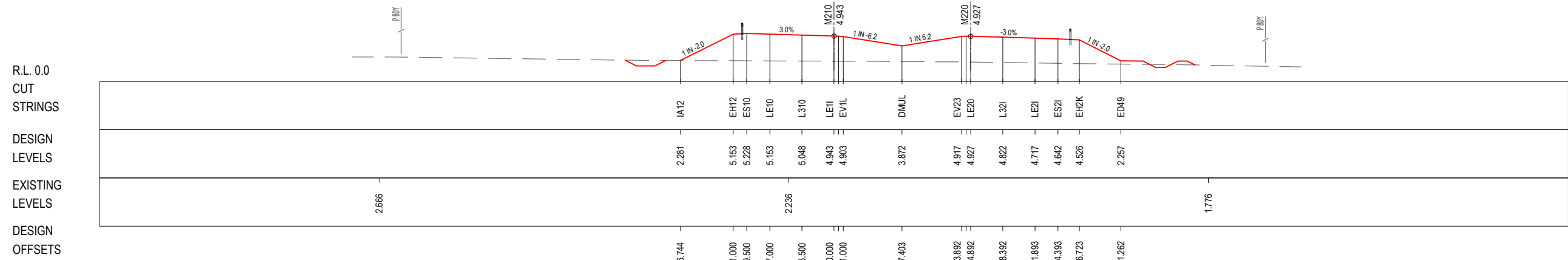
LEGEND

- PERMANENT DESIGN
- WAVE 2 WORKS BY OTHERS
- EXISTING
- ϕ PROPOSED UTILITY
- P.BDY APPROVED PROJECT BOUNDARY

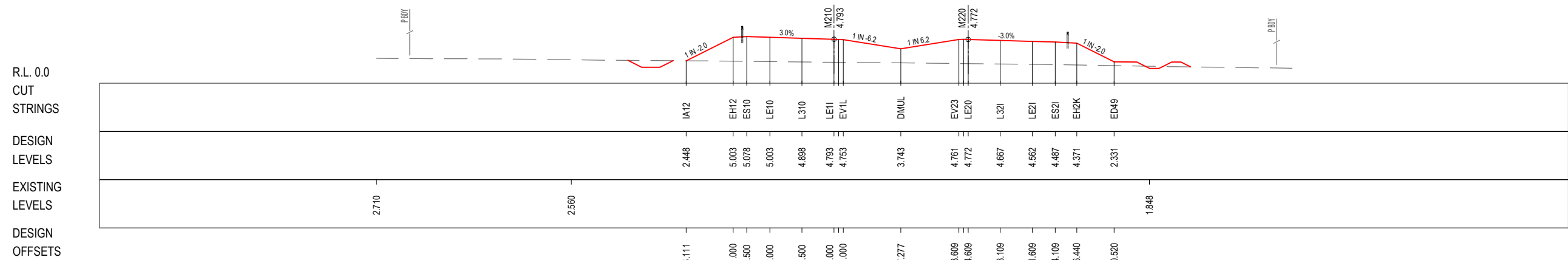
ACCEPTED FOR CONSTRUCTION

DESIGN LOT CODE D-81-RA-01	DESIGN MODEL FILE(S) USED FOR DOCUMENTATION OF THIS DRAWING W2B-SMC-D-RA-MOD-10002-F	PLOT DATE / TIME 22 February 2017 - 1:32 PM	PLOT BY Sidrak, Katrina	CLIENT NSW Government Transport Roads & Maritime Services	BALLINA SHIRE COUNCIL HW10 - PACIFIC HIGHWAY BROADWATER TO PIMLICO PORTION D ALIGNMENT AND EARTHWORKS - SOUTH CROSS SECTION - MAIN ALIGNMENT NORTHBOUND - M210 SHEET No. 44 OF 70																					
AMENDMENT / REVISION DESCRIPTION ISSUED FOR CONSTRUCTION RE-ISSUED FOR CONSTRUCTION	WVR No. 0214 APPROVAL DW DW	SCALES ON A3 SIZE DRAWING SCALE 1:500m	DRAWINGS / DESIGN PREPARED BY SMC AUSTRALIA PTY LTD © ABN 47 065 475 149 LEVEL 5 20 BERRY STREET NORTH SYDNEY NSW 2060 PH 02 9925-5555 FAX 02 9925-5566	<table border="1" style="width: 100%; border-collapse: collapse;"> <thead> <tr> <th>TITLE</th> <th>NAME</th> <th>DATE</th> </tr> </thead> <tbody> <tr><td>DRAWN</td><td>YULIYA KUZINA</td><td>22.02.17</td></tr> <tr><td>DRG CHECK</td><td>KATRINA SIDRAK</td><td>22.02.17</td></tr> <tr><td>DESIGN</td><td>GRANT REYNOLDS</td><td>22.02.17</td></tr> <tr><td>DESIGN CHECK</td><td>SUE TAYLOR</td><td>22.02.17</td></tr> <tr><td>DESIGN MNGR</td><td>ROB HUNTER</td><td>22.02.17</td></tr> <tr><td>PROJECT MNGR</td><td>DANIEL WRIGHT</td><td>22.02.17</td></tr> </tbody> </table>	TITLE	NAME	DATE	DRAWN	YULIYA KUZINA	22.02.17	DRG CHECK	KATRINA SIDRAK	22.02.17	DESIGN	GRANT REYNOLDS	22.02.17	DESIGN CHECK	SUE TAYLOR	22.02.17	DESIGN MNGR	ROB HUNTER	22.02.17	PROJECT MNGR	DANIEL WRIGHT	22.02.17	PREPARED FOR PACIFIC HIGHWAY OFFICE
TITLE	NAME	DATE																								
DRAWN	YULIYA KUZINA	22.02.17																								
DRG CHECK	KATRINA SIDRAK	22.02.17																								
DESIGN	GRANT REYNOLDS	22.02.17																								
DESIGN CHECK	SUE TAYLOR	22.02.17																								
DESIGN MNGR	ROB HUNTER	22.02.17																								
PROJECT MNGR	DANIEL WRIGHT	22.02.17																								
				RMS REGISTRATION No. DS2016/000619	SHEET No. 44 OF 70 SHEET No. RA-D-11144																					
				ISSUE STATUS CONSTRUCTION	EDMS No. SF2015/118045 SHEET No. RA-D-11144 PART B																					

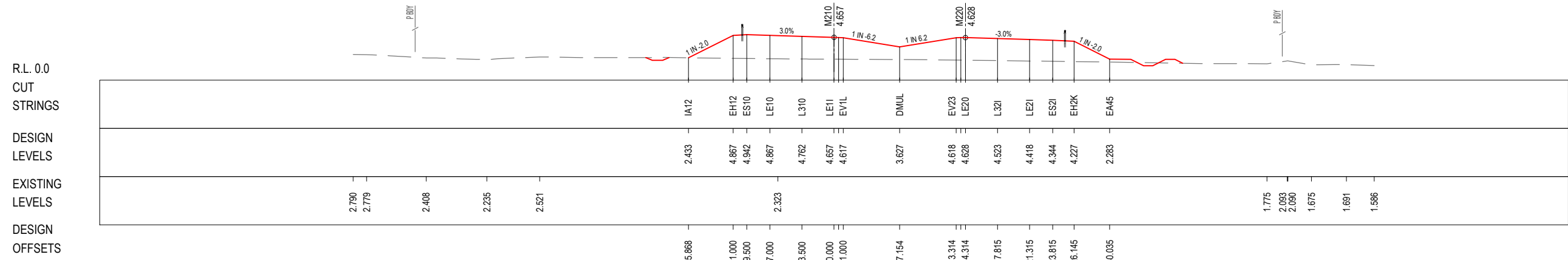
MAY BE INCOMPLETE IF COPIED
 m:\ON-A3 SIZE ORIGINAL V:\Vest\Projects_A\30011819\CADD\W\GRA_Road_Alignment\W2B-SMC-D-RA-DRG-11145.dwg



153 350



153 325



153 300

***Disclaimer:** This information is to be used only for the purpose of inspecting fixing or varying road levels in accordance with Part 3 of the Roads Act 1993. In some locations the road configuration has been refined without impacting the road level.

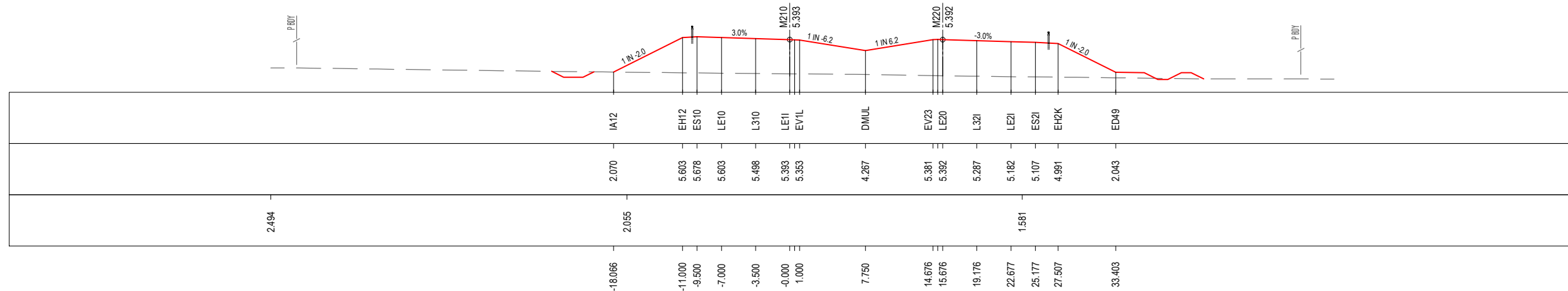
LEGEND
 ——— PERMANENT DESIGN
 - - - - - EXISTING
 ——— WAVE 2 WORKS BY OTHERS
 † PROPOSED UTILITY
 ——— APPROVED PROJECT BOUNDARY

ACCEPTED FOR CONSTRUCTION

DESIGN LOT CODE D-81-RA-01	DESIGN MODEL FILE(S) USED FOR DOCUMENTATION OF THIS DRAWING W2B-SMC-D-RA-MOD-10002-F	PLOT DATE / TIME 22 February 2017 - 1:32 PM	PLOT BY Sidrak, Katrina	CLIENT BALLINA SHIRE COUNCIL HW10 - PACIFIC HIGHWAY BROADWATER TO PIMLICO PORTION D ALIGNMENT AND EARTHWORKS - SOUTH CROSS SECTION - MAIN ALIGNMENT NORTHBOUND - M210 SHEET No. 45 OF 70	A3
AMENDMENT / REVISION DESCRIPTION ISSUED FOR CONSTRUCTION RE-ISSUED FOR CONSTRUCTION	WVR No. APPROVAL 0214 DW 0349 DW	SCALES ON A3 SIZE DRAWING 0 5 10 15 20 25 SCALE 1:500m	DRAWINGS / DESIGN PREPARED BY SMCA AUSTRALIA PTY LTD © ASN 47 065 475 149 LEVEL 5 20 BERRY STREET NORTH SYDNEY NSW 2060 PH 02 9925-5555 FAX 02 9925-5566	PREPARED FOR PACIFIC HIGHWAY OFFICE	RMS REGISTRATION No. DS2016/000619
	CO-ORDINATE SYSTEM MGA ZONE 56	HEIGHT DATUM AHD	TITLE NAME DATE DRAWN YULIYA KUZINA 22.02.17 DRG CHECK KATRINA SIDRAK 22.02.17 DESIGN GRANT REYNOLDS 22.02.17 DESIGN CHECK SUE TAYLOR 22.02.17 DESIGN MNGR ROB HUNTER 22.02.17 PROJECT MNGR DANIEL WRIGHT 22.02.17	ISSUE STATUS CONSTRUCTION	EDMS No. SHEET No. ISSUE SF2015/118045 RA-D-11145 B

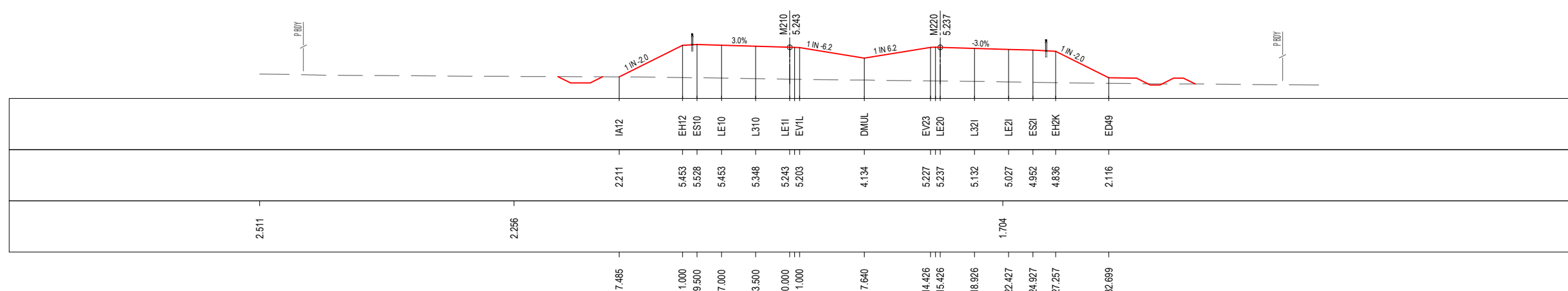
MAY BE INCOMPLETE IF COPIED
 m:\ON A3 SIZE ORIGINAL V:\Vest\Projects_A\30011819\CADD\W\GRA_Road_Alignment\W2B-SMC-D-RA-DRG-11146.dwg

R.L. 0.0
 CUT
 STRINGS
 DESIGN
 LEVELS
 EXISTING
 LEVELS
 DESIGN
 OFFSETS



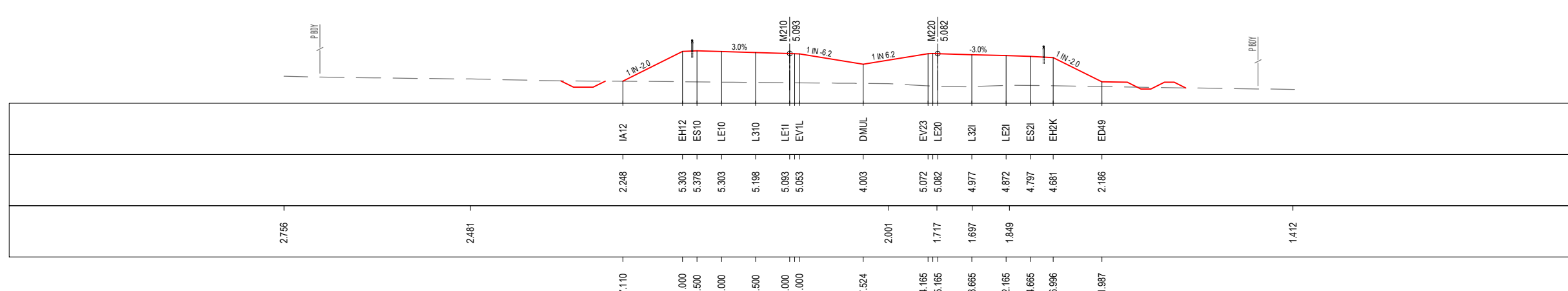
153 425

R.L. 0.0
 CUT
 STRINGS
 DESIGN
 LEVELS
 EXISTING
 LEVELS
 DESIGN
 OFFSETS



153 400

R.L. 0.0
 CUT
 STRINGS
 DESIGN
 LEVELS
 EXISTING
 LEVELS
 DESIGN
 OFFSETS



153 375

***Disclaimer:** This information is to be used only for the purpose of inspecting fixing or varying road levels in accordance with Part 3 of the Roads Act 1993. In some locations the road configuration has been refined without impacting the road level.

LEGEND

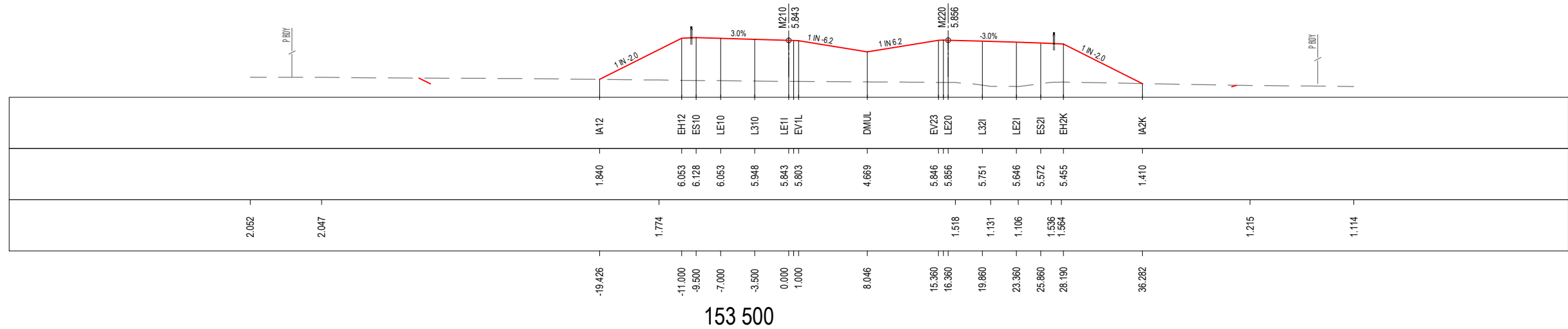
- PERMANENT DESIGN
- WAVE 2 WORKS BY OTHERS
- EXISTING
- ϕ PROPOSED UTILITY
- APPROVED PROJECT BOUNDARY

ACCEPTED FOR CONSTRUCTION

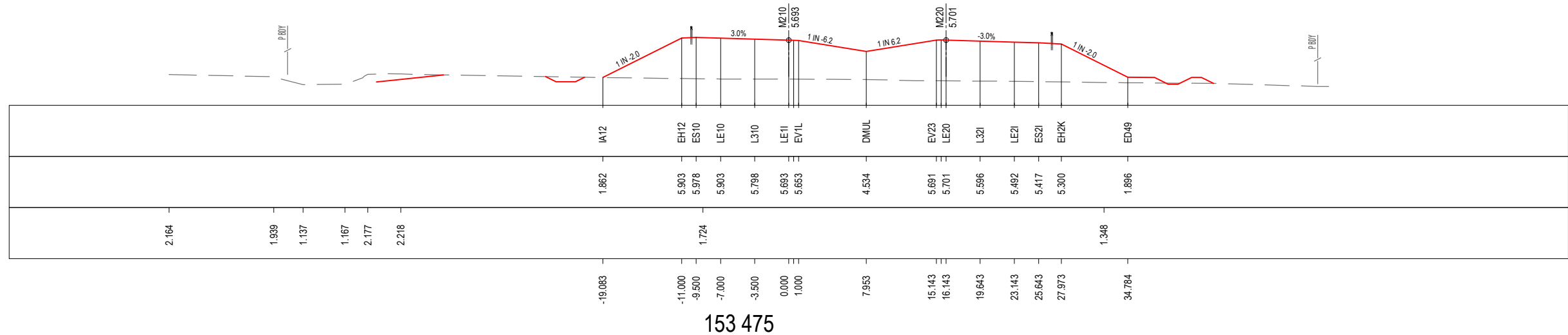
DESIGN LOT CODE D-81-RA-01		DESIGN MODEL FILE(S) USED FOR DOCUMENTATION OF THIS DRAWING W2B-SMC-D-RA-MOD-10002-F		PLOT DATE / TIME 22 February 2017 - 1:32 PM		PLOT BY Sidrak, Katrina		CLIENT Transport Roads & Maritime Services		BALLINA SHIRE COUNCIL HW10 - PACIFIC HIGHWAY BROADWATER TO PIMLICO PORTION D ALIGNMENT AND EARTHWORKS - SOUTH CROSS SECTION - MAIN ALIGNMENT NORTHBOUND - M210 SHEET No.46 OF 70		A3	
AMENDMENT / REVISION DESCRIPTION ISSUED FOR CONSTRUCTION RE-ISSUED FOR CONSTRUCTION		WVR No. APPROVAL 0214 DW 0349 DW		SCALES ON A3 SIZE DRAWING 0 5 10 15 20 25 SCALE 1:500m		DRAWINGS / DESIGN PREPARED BY SMC AUSTRALIA PTY LTD © ABN 47 065 475 149 LEVEL 5 20 BERRY STREET NORTH SYDNEY NSW 2060 PH 02 9925-5555 FAX 02 9925-5566		TITLE NAME DATE DRAWN YULIYA KUZINA 22.02.17 DRG CHECK KATRINA SIDRAK 22.02.17 DESIGN GRANT REYNOLDS 22.02.17 DESIGN CHECK SUE TAYLOR 22.02.17 DESIGN MNGR ROB HUNTER 22.02.17 PROJECT MNGR DANIEL WRIGHT 22.02.17		PREPARED FOR PACIFIC HIGHWAY OFFICE		RMS REGISTRATION No. DS2016/000619	PART
		CO-ORDINATE SYSTEM MGA ZONE 56		HEIGHT DATUM AHD				ISSUE STATUS CONSTRUCTION		EDMS No. SF2015/118045		SHEET No. RA-D-11146	ISSUE B

MAY BE INCOMPLETE IF COPIED
 m:\ON A3 SIZE ORIGINAL V:\Vest\Projects_A\30011819\CADD\WZB_SMC-D-RA-Mod-10002-F\RA-D-11147.dwg


R.L. 0.0
 CUT
 STRINGS
 DESIGN
 LEVELS
 EXISTING
 LEVELS
 DESIGN
 OFFSETS



R.L. -1.0
 CUT
 STRINGS
 DESIGN
 LEVELS
 EXISTING
 LEVELS
 DESIGN
 OFFSETS



R.L. 0.0
 CUT
 STRINGS
 DESIGN
 LEVELS
 EXISTING
 LEVELS
 DESIGN
 OFFSETS



***Disclaimer:** This information is to be used only for the purpose of inspecting fixing or varying road levels in accordance with Part 3 of the Roads Act 1993. In some locations the road configuration has been refined without impacting the road level.

LEGEND

- PERMANENT DESIGN
- WAVE 2 WORKS BY OTHERS
- EXISTING
- ϕ PROPOSED UTILITY
- P.BDY APPROVED PROJECT BOUNDARY

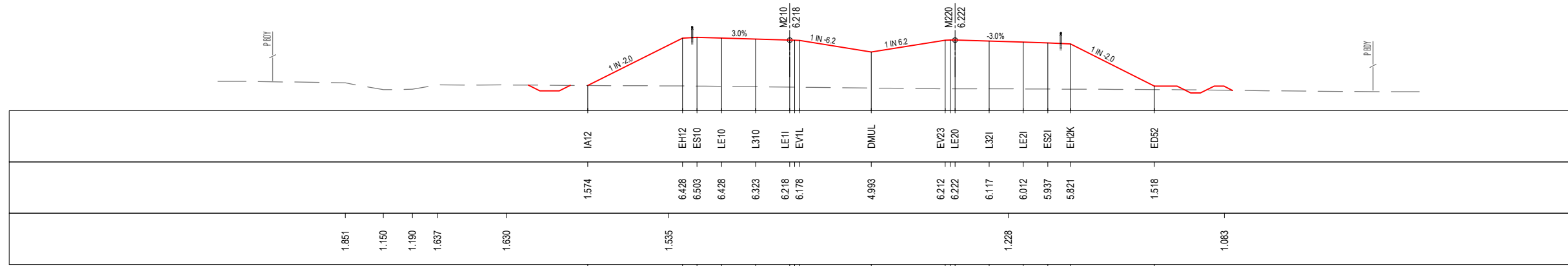
ACCEPTED FOR CONSTRUCTION

DESIGN LOT CODE D-81-RA-01	DESIGN MODEL FILE(S) USED FOR DOCUMENTATION OF THIS DRAWING WZB-SMC-D-RA-MOD-10002-F	PLOT DATE / TIME 22 February 2017 - 1:32 PM	PLOT BY Sidrak, Katrina	CLIENT NSW Transport Roads & Maritime Services	BALLINA SHIRE COUNCIL HW10 - PACIFIC HIGHWAY BROADWATER TO PIMLICO PORTION D ALIGNMENT AND EARTHWORKS - SOUTH CROSS SECTION - MAIN ALIGNMENT NORTHBOUND - M210 SHEET No.47 OF 70																					
AMENDMENT / REVISION DESCRIPTION ISSUED FOR CONSTRUCTION RE-ISSUED FOR CONSTRUCTION	WVR No. APPROVAL 0214 DW 0349 DW	SCALES ON A3 SIZE DRAWING SCALE 1:500m	DRAWINGS / DESIGN PREPARED BY SMC AUSTRALIA PTY LTD © ASN 47 065 475 149 LEVEL 5 20 BERRY STREET NORTH SYDNEY NSW 2060 PH 02 9925-5555 FAX 02 9925-5566	<table border="1" style="width: 100%; border-collapse: collapse;"> <thead> <tr> <th>TITLE</th> <th>NAME</th> <th>DATE</th> </tr> </thead> <tbody> <tr><td>DRAWN</td><td>YULIYA KUZINA</td><td>22.02.17</td></tr> <tr><td>DRG CHECK</td><td>KATRINA SIDRAK</td><td>22.02.17</td></tr> <tr><td>DESIGN</td><td>GRANT REYNOLDS</td><td>22.02.17</td></tr> <tr><td>DESIGN CHECK</td><td>SUE TAYLOR</td><td>22.02.17</td></tr> <tr><td>DESIGN MNGR</td><td>ROB HUNTER</td><td>22.02.17</td></tr> <tr><td>PROJECT MNGR</td><td>DANIEL WRIGHT</td><td>22.02.17</td></tr> </tbody> </table>	TITLE	NAME	DATE	DRAWN	YULIYA KUZINA	22.02.17	DRG CHECK	KATRINA SIDRAK	22.02.17	DESIGN	GRANT REYNOLDS	22.02.17	DESIGN CHECK	SUE TAYLOR	22.02.17	DESIGN MNGR	ROB HUNTER	22.02.17	PROJECT MNGR	DANIEL WRIGHT	22.02.17	PREPARED FOR PACIFIC HIGHWAY OFFICE
TITLE	NAME	DATE																								
DRAWN	YULIYA KUZINA	22.02.17																								
DRG CHECK	KATRINA SIDRAK	22.02.17																								
DESIGN	GRANT REYNOLDS	22.02.17																								
DESIGN CHECK	SUE TAYLOR	22.02.17																								
DESIGN MNGR	ROB HUNTER	22.02.17																								
PROJECT MNGR	DANIEL WRIGHT	22.02.17																								
				RMS REGISTRATION No. DS2016/000619	SHEET No. RA-D-11147																					
				ISSUE STATUS CONSTRUCTION	EDMS No. SF2015/118045																					
				SHEET No. RA-D-11147	PART B																					

A3

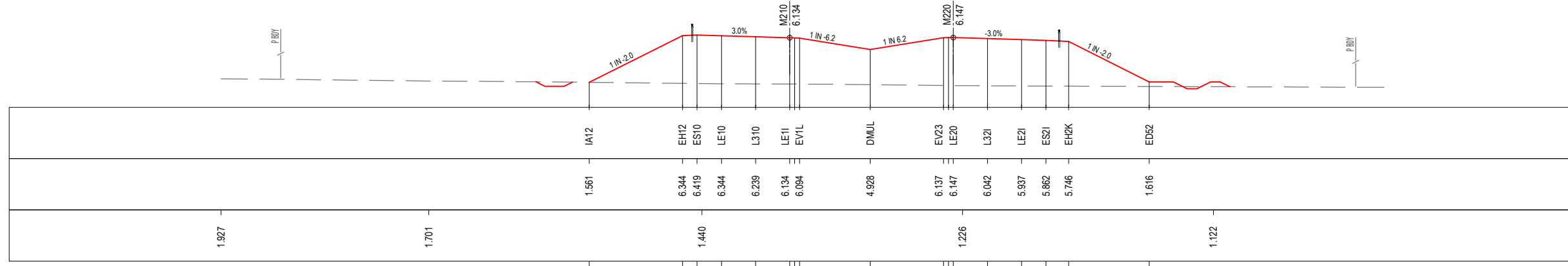
MAY BE INCOMPLETE IF COPIED
 V:_Year\Projects_0\30011819\CADD\HW10_Road_Alignment\W2B-SMC-D-RA-DRG-11148.dwg

R.L. -1.0
 CUT
 STRINGS
 DESIGN
 LEVELS
 EXISTING
 LEVELS
 DESIGN
 OFFSETS



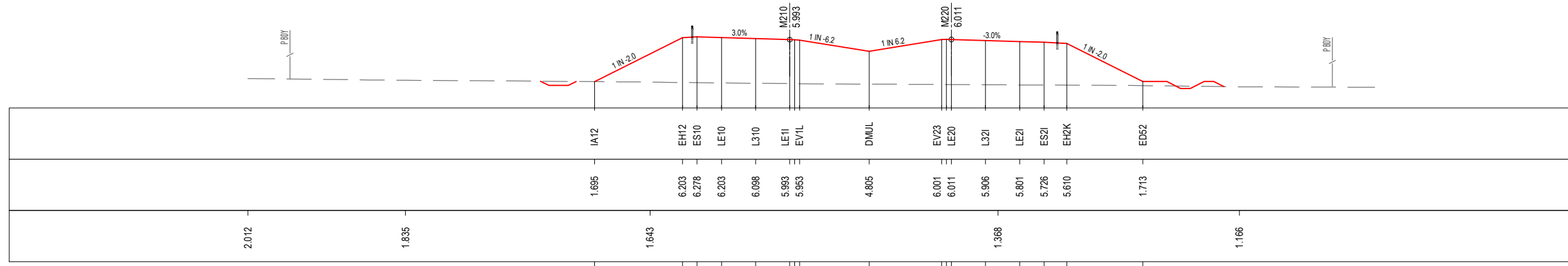
153 575

R.L. -1.0
 CUT
 STRINGS
 DESIGN
 LEVELS
 EXISTING
 LEVELS
 DESIGN
 OFFSETS



153 550

R.L. -1.0
 CUT
 STRINGS
 DESIGN
 LEVELS
 EXISTING
 LEVELS
 DESIGN
 OFFSETS



153 525

LEGEND

- PERMANENT DESIGN
- WAVE 2 WORKS BY OTHERS
- EXISTING
- ϕ PROPOSED UTILITY
- APPROVED PROJECT BOUNDARY

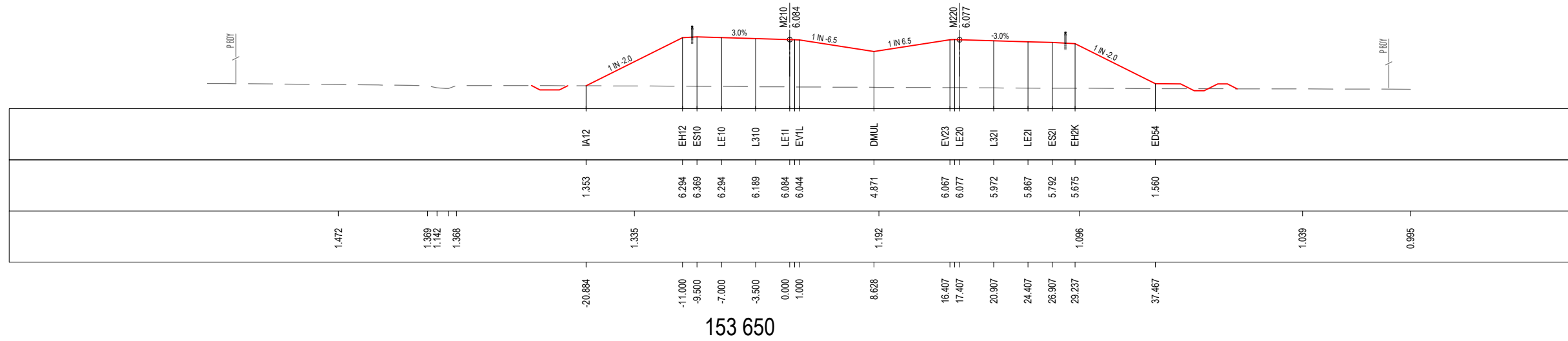
ACCEPTED FOR CONSTRUCTION

*Disclaimer: This information is to be used only for the purpose of inspecting fixing or varying road levels in accordance with Part 3 of the Roads Act 1993. In some locations the road configuration has been refined without impacting the road level.

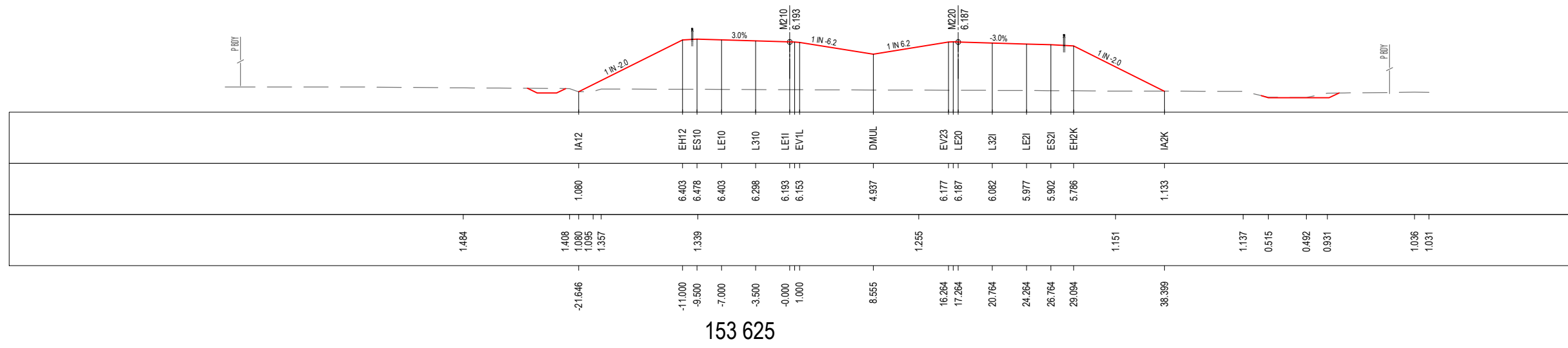
AMENDMENT / REVISION DESCRIPTION ISSUED FOR CONSTRUCTION RE-ISSUED FOR CONSTRUCTION	WVR No. 0214 0349	APPROVAL DW DW	DESIGN LOT CODE D-81-RA-01 DESIGN MODEL FILE(S) USED FOR DOCUMENTATION OF THIS DRAWING W2B-SMC-D-RA-MOD-10002-F	DRAWINGS / DESIGN PREPARED BY SMC AUSTRALIA PTY LTD © ASN 47 065 475 149 LEVEL 5 20 BERRY STREET NORTH SYDNEY NSW 2060 PH 02 9925-5555 FAX 02 9925-5566	PLOT DATE / TIME 22 February 2017 - 1:32 PM PLOT BY Sidrak, Katrina	CLIENT Transport Roads & Maritime Services	BALLINA SHIRE COUNCIL HW10 - PACIFIC HIGHWAY BROADWATER TO PIMLICO PORTION D ALIGNMENT AND EARTHWORKS - SOUTH CROSS SECTION - MAIN ALIGNMENT NORTHBOUND - M210 SHEET No. 48 OF 70	A3				
			SCALES ON A3 SIZE DRAWING SCALE 1:500m			PREPARED FOR PACIFIC HIGHWAY OFFICE		RMS REGISTRATION No. DS2016/000619	ISSUE STATUS CONSTRUCTION	EDMS No. SF2015/118045	SHEET No. RA-D-11148	PART B

MAY BE INCOMPLETE IF COPIED
 V:\Vest\Projects_A\30011819\CADD\W\GRA_Road_Alignment\W2B-SMC-D-RA-DRG-11149.dwg
 m:\ON A3 SIZE ORIGINAL

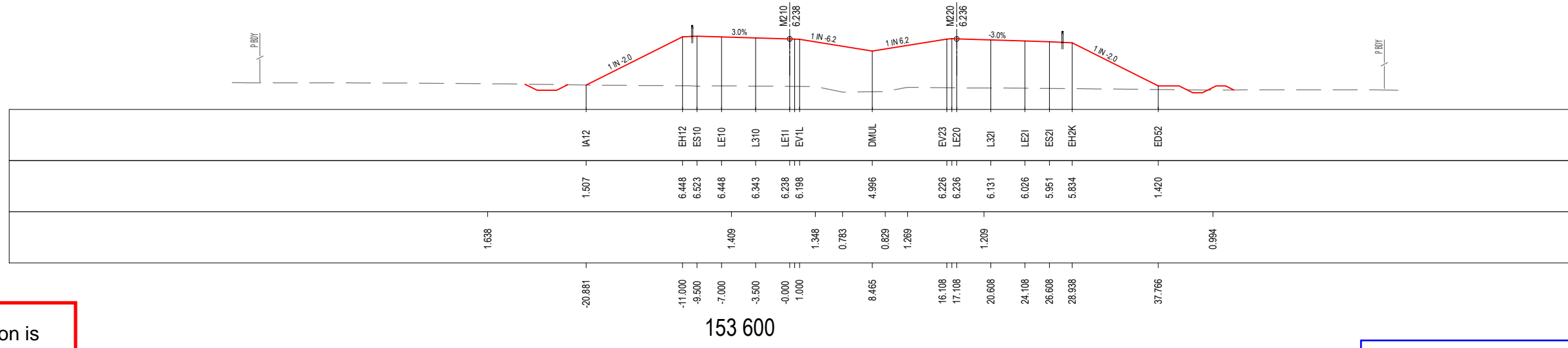
R.L. -1.0
 CUT
 STRINGS
 DESIGN
 LEVELS
 EXISTING
 LEVELS
 DESIGN
 OFFSETS



R.L. -1.0
 CUT
 STRINGS
 DESIGN
 LEVELS
 EXISTING
 LEVELS
 DESIGN
 OFFSETS



R.L. -1.0
 CUT
 STRINGS
 DESIGN
 LEVELS
 EXISTING
 LEVELS
 DESIGN
 OFFSETS



***Disclaimer:** This information is to be used only for the purpose of inspecting fixing or varying road levels in accordance with Part 3 of the Roads Act 1993. In some locations the road configuration has been refined without impacting the road level.

LEGEND


- PERMANENT DESIGN
- WAVE 2 WORKS BY OTHERS
- - - EXISTING
- ϕ PROPOSED UTILITY
- P.BDY APPROVED PROJECT BOUNDARY

ACCEPTED FOR CONSTRUCTION


DESIGN LOT CODE D-81-RA-01	DESIGN MODEL FILE(S) USED FOR DOCUMENTATION OF THIS DRAWING W2B-SMC-D-RA-MOD-10002-F	PLOT DATE / TIME 22 February 2017 - 1:32 PM	PLOT BY Sidrak, Katrina	CLIENT NSW Transport Roads & Maritime Services	A3																						
AMENDMENT / REVISION DESCRIPTION ISSUED FOR CONSTRUCTION RE-ISSUED FOR CONSTRUCTION	WVR No. APPROVAL 0214 DW 0349 DW	SCALES ON A3 SIZE DRAWING SCALE 1:500m	DRAWINGS / DESIGN PREPARED BY SMC AUSTRALIA PTY LTD ABN 47 065 475 149 LEVEL 5 20 BERRY STREET NORTH SYDNEY NSW 2060 PH 02 9925-5555 FAX 02 9925-5566	<table border="1" style="width: 100%; border-collapse: collapse;"> <thead> <tr> <th>TITLE</th> <th>NAME</th> <th>DATE</th> </tr> </thead> <tbody> <tr><td>DRAWN</td><td>YULIYA KUZINA</td><td>22.02.17</td></tr> <tr><td>DRG CHECK</td><td>KATRINA SIDRAK</td><td>22.02.17</td></tr> <tr><td>DESIGN</td><td>GRANT REYNOLDS</td><td>22.02.17</td></tr> <tr><td>DESIGN CHECK</td><td>SUE TAYLOR</td><td>22.02.17</td></tr> <tr><td>DESIGN MNGR</td><td>ROB HUNTER</td><td>22.02.17</td></tr> <tr><td>PROJECT MNGR</td><td>DANIEL WRIGHT</td><td>22.02.17</td></tr> </tbody> </table>	TITLE	NAME	DATE	DRAWN	YULIYA KUZINA	22.02.17	DRG CHECK	KATRINA SIDRAK	22.02.17	DESIGN	GRANT REYNOLDS	22.02.17	DESIGN CHECK	SUE TAYLOR	22.02.17	DESIGN MNGR	ROB HUNTER	22.02.17	PROJECT MNGR	DANIEL WRIGHT	22.02.17	PREPARED FOR PACIFIC HIGHWAY OFFICE	BALLINA SHIRE COUNCIL HW10 - PACIFIC HIGHWAY BROADWATER TO PIMLICO PORTION D ALIGNMENT AND EARTHWORKS - SOUTH CROSS SECTION - MAIN ALIGNMENT NORTHBOUND - M210 SHEET No. 49 OF 70 RMS REGISTRATION No. DS2016/000619
TITLE	NAME	DATE																									
DRAWN	YULIYA KUZINA	22.02.17																									
DRG CHECK	KATRINA SIDRAK	22.02.17																									
DESIGN	GRANT REYNOLDS	22.02.17																									
DESIGN CHECK	SUE TAYLOR	22.02.17																									
DESIGN MNGR	ROB HUNTER	22.02.17																									
PROJECT MNGR	DANIEL WRIGHT	22.02.17																									
				ISSUE STATUS CONSTRUCTION	EDMS No. SF2015/118045	SHEET No. RA-D-11149	ISSUE B																				

MAY BE INCOMPLETE IF COPIED
 V:_Year\Projects_0\3001819\CADD\W\GRA_Road_Alignment\W2B-SMC-D-RA-DRG-11151.dwg
 m:\ON A3 SIZE ORIGINAL


R.L. -1.0
 CUT
 STRINGS
 DESIGN
 LEVELS
 EXISTING
 LEVELS
 DESIGN
 OFFSETS



R.L. -1.0
 CUT
 STRINGS
 DESIGN
 LEVELS
 EXISTING
 LEVELS
 DESIGN
 OFFSETS



R.L. -1.0
 CUT
 STRINGS
 DESIGN
 LEVELS
 EXISTING
 LEVELS
 DESIGN
 OFFSETS



***Disclaimer:** This information is to be used only for the purpose of inspecting fixing or varying road levels in accordance with Part 3 of the Roads Act 1993. In some locations the road configuration has been refined without impacting the road level.

LEGEND

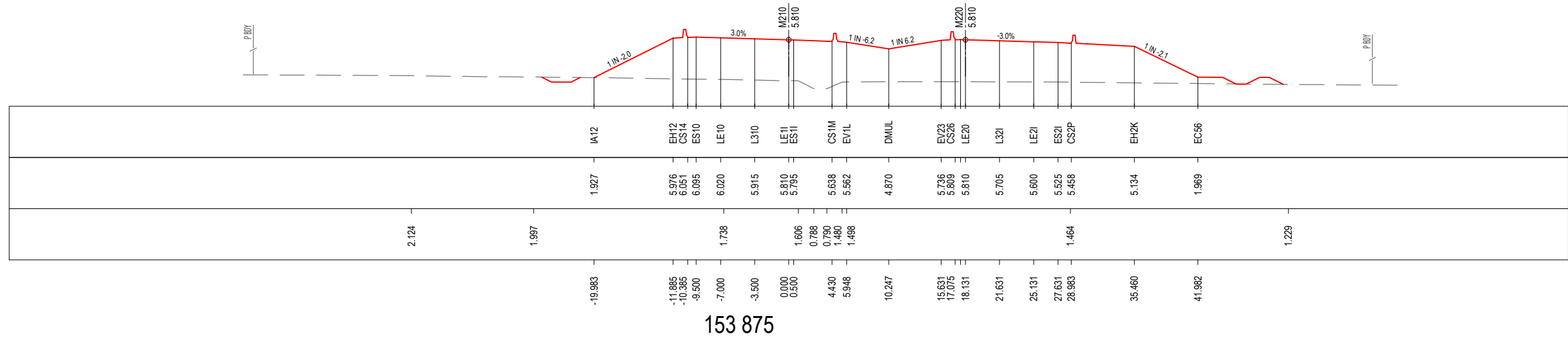
- PERMANENT DESIGN
- WAVE 2 WORKS BY OTHERS
- - - EXISTING
- ϕ PROPOSED UTILITY
- APPROVED PROJECT BOUNDARY

ACCEPTED FOR CONSTRUCTION

DESIGN LOT CODE D-81-RA-01		DESIGN MODEL FILE(S) USED FOR DOCUMENTATION OF THIS DRAWING W2B-SMC-D-RA-MOD-10002-F		PLOT DATE / TIME 22 February 2017 - 1:33 PM		PLOT BY Sidrak, Katrina		CLIENT Transport Roads & Maritime Services		BALLINA SHIRE COUNCIL HW10 - PACIFIC HIGHWAY BROADWATER TO PIMLICO PORTION D ALIGNMENT AND EARTHWORKS - SOUTH CROSS SECTION - MAIN ALIGNMENT NORTHBOUND - M210 SHEET No. 51 OF 70		A3	
AMENDMENT / REVISION DESCRIPTION ISSUED FOR CONSTRUCTION RE-ISSUED FOR CONSTRUCTION		WVR No. APPROVAL 0214 DW 0349 DW		SCALES ON A3 SIZE DRAWING 0 5 10 15 20 25 SCALE 1:500m		DRAWINGS / DESIGN PREPARED BY SMC AUSTRALIA PTY LTD © ASN 47 065 475 149 LEVEL 5 20 BERRY STREET NORTH SYDNEY NSW 2060 PH 02 9925-5555 FAX 02 9925-5566		TITLE NAME DATE DRAWN YULIYA KUZINA 22.02.17 DRG CHECK KATRINA SIDRAK 22.02.17 DESIGN GRANT REYNOLDS 22.02.17 DESIGN CHECK SUE TAYLOR 22.02.17 DESIGN MNGR ROB HUNTER 22.02.17 PROJECT MNGR DANIEL WRIGHT 22.02.17		PREPARED FOR PACIFIC HIGHWAY OFFICE		RMS REGISTRATION No. DS2016/000619	B
CO-ORDINATE SYSTEM MGA ZONE 56		HEIGHT DATUM AHD		ISSUE STATUS CONSTRUCTION		EDMS No. SF2015/118045		SHEET No. RA-D-11151		ISSUE B			

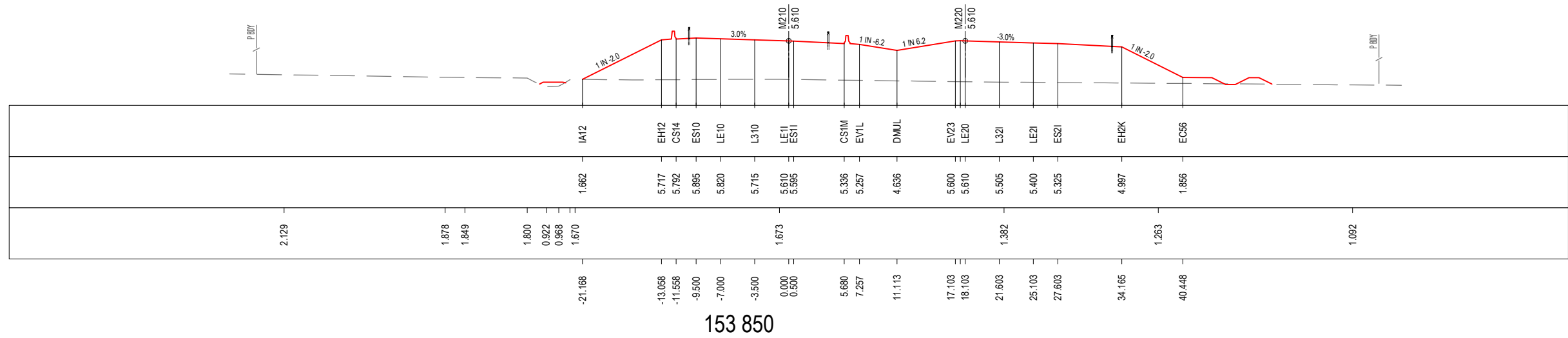
MAY BE INCOMPLETE IF COPIED
 V:\Projects\1819\CADD\W2B-SMC-D-RA-Mod-11152.dwg
 m:\A3 SIZE ORIGINAL

R.L. -1.0
 CUT
 STRINGS
 DESIGN
 LEVELS
 EXISTING
 LEVELS
 DESIGN
 OFFSETS




153 875

R.L. -1.0
 CUT
 STRINGS
 DESIGN
 LEVELS
 EXISTING
 LEVELS
 DESIGN
 OFFSETS



153 850

R.L. 0.0
 CUT
 STRINGS
 DESIGN
 LEVELS
 EXISTING
 LEVELS
 DESIGN
 OFFSETS



153 825

LEGEND

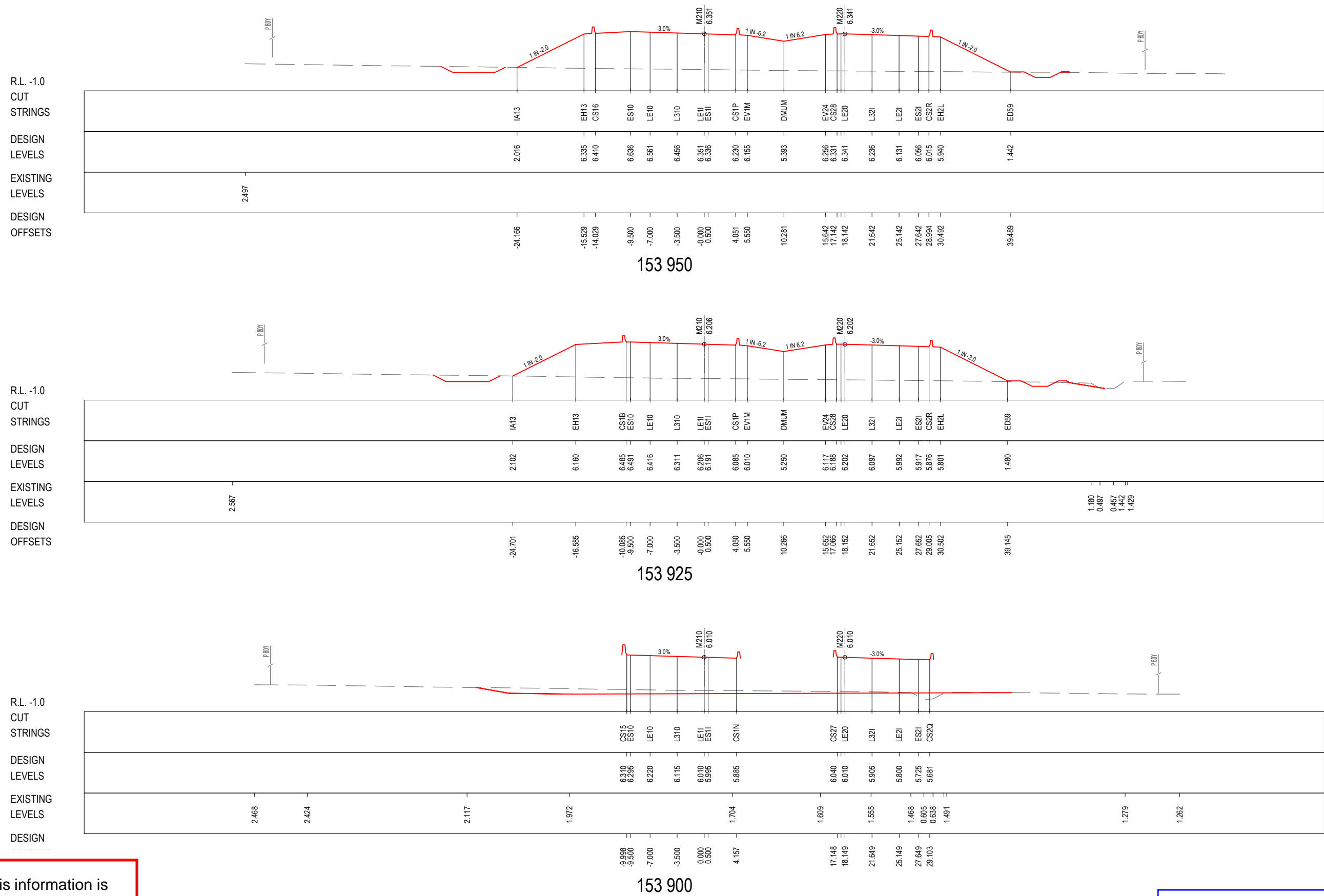
- PERMANENT DESIGN
- WAVE 2 WORKS BY OTHERS
- EXISTING
- ϕ PROPOSED UTILITY
- APPROVED PROJECT BOUNDARY

ACCEPTED FOR CONSTRUCTION

*Disclaimer: This information is to be used only for the purpose of inspecting fixing or varying road levels in accordance with Part 3 of the Roads Act 1993. In some locations the road configuration has been refined without impacting the road level.

DESIGN LOT CODE D-81-RA-01		DESIGN MODEL FILE(S) USED FOR DOCUMENTATION OF THIS DRAWING W2B-SMC-D-RA-MOD-10002-F		PLOT DATE / TIME 22 February 2017 - 1:33 PM		PLOT BY Sidrak, Katrina		CLIENT BALLINA SHIRE COUNCIL HW10 - PACIFIC HIGHWAY BROADWATER TO PIMLICO PORTION D ALIGNMENT AND EARTHWORKS - SOUTH CROSS SECTION - MAIN ALIGNMENT NORTHBOUND - M210 SHEET No. 52 OF 70		A3																														
AMENDMENT / REVISION DESCRIPTION ISSUED FOR CONSTRUCTION RE-ISSUED FOR CONSTRUCTION		WVR No. APPROVAL 0214 DW 0349 DW		SCALES ON A3 SIZE DRAWING 0 5 10 15 20 25 SCALE 1:500m		DRAWINGS / DESIGN PREPARED BY SMCA AUSTRALIA PTY LTD © ASN 47 065 475 149 LEVEL 5 20 BERRY STREET NORTH SYDNEY NSW 2060 PH 02 9925-5555 FAX 02 9925-5566		<table border="1" style="width: 100%; border-collapse: collapse;"> <thead> <tr> <th>TITLE</th> <th>NAME</th> <th>DATE</th> </tr> </thead> <tbody> <tr><td>DRAWN</td><td>YULIYA KUZINA</td><td>22.02.17</td></tr> <tr><td>DRG CHECK</td><td>KATRINA SIDRAK</td><td>22.02.17</td></tr> <tr><td>DESIGN</td><td>GRANT REYNOLDS</td><td>22.02.17</td></tr> <tr><td>DESIGN CHECK</td><td>SUE TAYLOR</td><td>22.02.17</td></tr> <tr><td>DESIGN MNGR</td><td>ROB HUNTER</td><td>22.02.17</td></tr> <tr><td>PROJECT MNGR</td><td>DANIEL WRIGHT</td><td>22.02.17</td></tr> </tbody> </table>		TITLE	NAME	DATE	DRAWN	YULIYA KUZINA	22.02.17	DRG CHECK	KATRINA SIDRAK	22.02.17	DESIGN	GRANT REYNOLDS	22.02.17	DESIGN CHECK	SUE TAYLOR	22.02.17	DESIGN MNGR	ROB HUNTER	22.02.17	PROJECT MNGR	DANIEL WRIGHT	22.02.17	<table border="1" style="width: 100%; border-collapse: collapse;"> <tr> <td colspan="2">PREPARED FOR PACIFIC HIGHWAY OFFICE</td> <td colspan="2">RMS REGISTRATION No. DS2016/000619</td> </tr> <tr> <td>ISSUE STATUS CONSTRUCTION</td> <td>EDMS No. SF2015/118045</td> <td>SHEET No. RA-D-11152</td> <td>PART B</td> </tr> </table>		PREPARED FOR PACIFIC HIGHWAY OFFICE		RMS REGISTRATION No. DS2016/000619		ISSUE STATUS CONSTRUCTION	EDMS No. SF2015/118045	SHEET No. RA-D-11152	PART B
TITLE	NAME	DATE																																						
DRAWN	YULIYA KUZINA	22.02.17																																						
DRG CHECK	KATRINA SIDRAK	22.02.17																																						
DESIGN	GRANT REYNOLDS	22.02.17																																						
DESIGN CHECK	SUE TAYLOR	22.02.17																																						
DESIGN MNGR	ROB HUNTER	22.02.17																																						
PROJECT MNGR	DANIEL WRIGHT	22.02.17																																						
PREPARED FOR PACIFIC HIGHWAY OFFICE		RMS REGISTRATION No. DS2016/000619																																						
ISSUE STATUS CONSTRUCTION	EDMS No. SF2015/118045	SHEET No. RA-D-11152	PART B																																					

MAY BE INCOMPLETE IF COPIED
 V:_Vault\Projects_A\30011819\CADD\W\GRA_Road_Alignment\W2B-SMC-D-RA-DRG-11153.dwg
 m:\ON A3 SIZE ORIGINAL



***Disclaimer:** This information is to be used only for the purpose of inspecting fixing or varying road levels in accordance with Part 3 of the Roads Act 1993. In some locations the road configuration has been refined without impacting the road level.

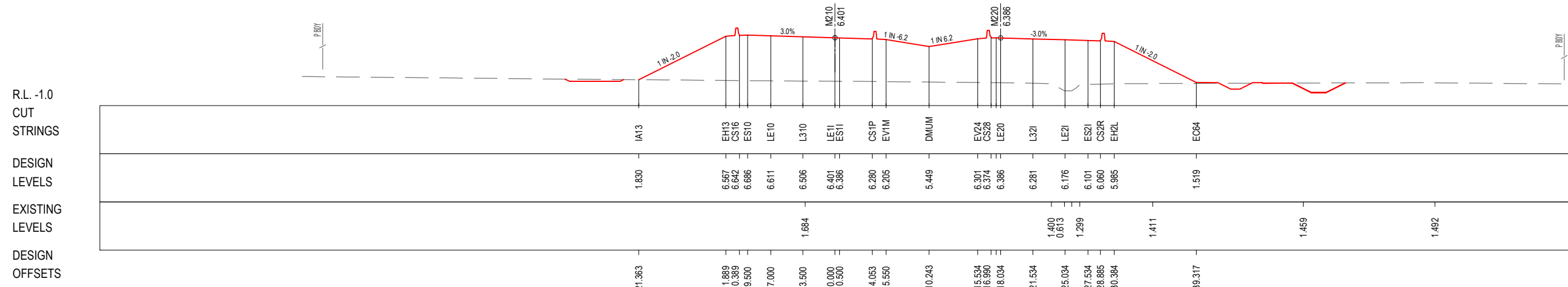
LEGEND

- PERMANENT DESIGN (Red line)
- EXISTING (Dashed line)
- WAVE 2 WORKS BY OTHERS (Orange line)
- PROPOSED UTILITY (Blue line)
- APPROVED PROJECT BOUNDARY (Dashed line with P.B.O.Y. label)

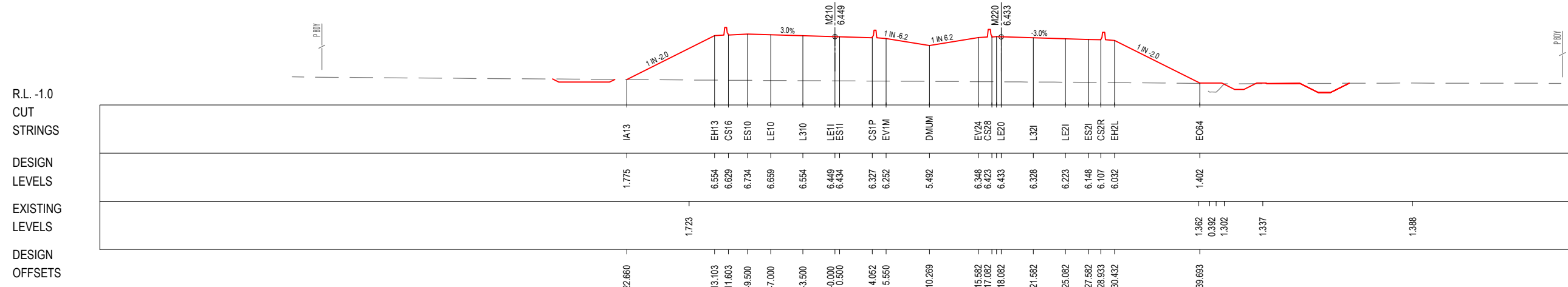
ACCEPTED FOR CONSTRUCTION

DESIGN LOT CODE D-81-RA-01	DESIGN MODEL FILE(S) USED FOR DOCUMENTATION OF THIS DRAWING W2B-SMC-D-RA-MOD-10002-F	PLOT DATE / TIME 22 February 2017 - 1:33 PM	PLOT BY Sidrak, Katrina	CLIENT BALLINA SHIRE COUNCIL HW10 - PACIFIC HIGHWAY BROADWATER TO PIMLICO PORTION D ALIGNMENT AND EARTHWORKS - SOUTH CROSS SECTION - MAIN ALIGNMENT NORTHBOUND - M210 SHEET No. 53 OF 70	A3
AMENDMENT / REVISION DESCRIPTION ISSUED FOR CONSTRUCTION RE-ISSUED FOR CONSTRUCTION	WVR No. APPROVAL 0214 DW 0349 DW	SCALES ON A3 SIZE DRAWING 0 5 10 15 20 25 SCALE 1:500m	DRAWINGS / DESIGN PREPARED BY SMC AUSTRALIA PTY LTD © ABN 47 065 475 149 LEVEL 5 20 BERRY STREET NORTH SYDNEY NSW 2060 PH 02 9925-5555 FAX 02 9925-5566	TITLE NAME DATE DRAWN YULIYA KUZINA 22.02.17 DRG CHECK KATRINA SIDRAK 22.02.17 DESIGN GRANT REYNOLDS 22.02.17 DESIGN CHECK SUE TAYLOR 22.02.17 DESIGN MNGR ROB HUNTER 22.02.17 PROJECT MNGR DANIEL WRIGHT 22.02.17	PREPARED FOR PACIFIC HIGHWAY OFFICE
RMS REGISTRATION No. DS2016/000619			ISSUE STATUS CONSTRUCTION	EDMS No. SF2015/118045	SHEET No. RA-D-11153
ISSUE STATUS CONSTRUCTION			EDMS No. SF2015/118045	SHEET No. RA-D-11153	PART B

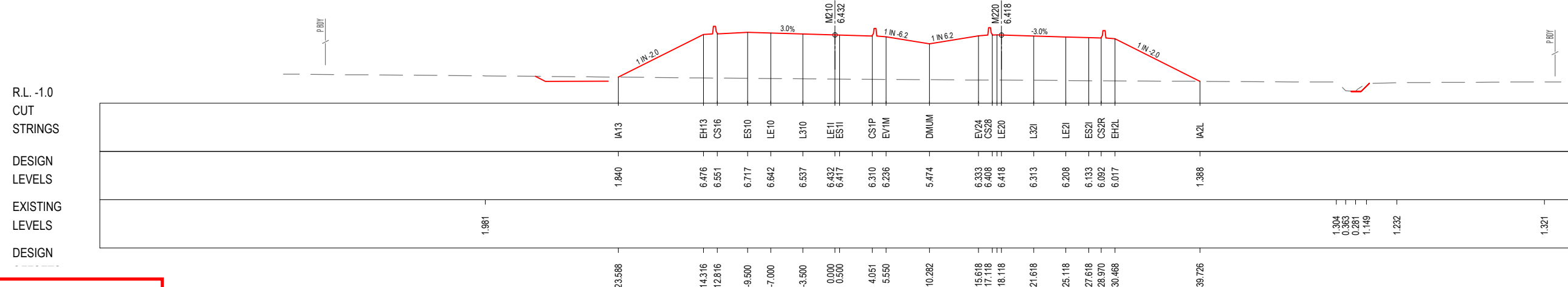
MAY BE INCOMPLETE IF COPIED
 m:\ON A3 SIZE ORIGINAL V:\V\Projects_013001819\CADD\HW10_Road_Alignment\W2B-SMC-D-RA-DRG-11154.dwg



154 025



154 000



153 975

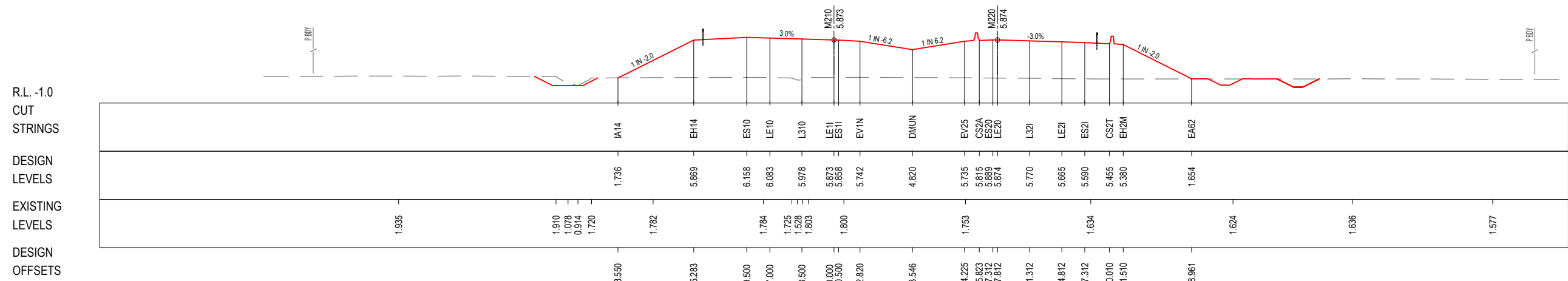
***Disclaimer:** This information is to be used only for the purpose of inspecting fixing or varying road levels in accordance with Part 3 of the Roads Act 1993. In some locations the road configuration has been refined without impacting the road level.

LEGEND
 ——— PERMANENT DESIGN
 - - - - - EXISTING
 ——— WAVE 2 WORKS BY OTHERS
 † PROPOSED UTILITY
 ——— APPROVED PROJECT BOUNDARY

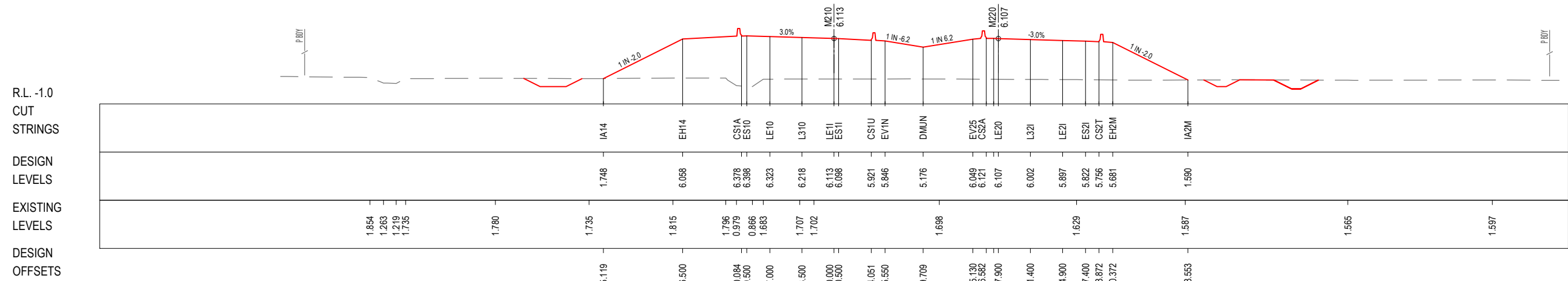
ACCEPTED FOR CONSTRUCTION

DESIGN LOT CODE D-81-RA-01	DESIGN MODEL FILE(S) USED FOR DOCUMENTATION OF THIS DRAWING W2B-SMC-D-RA-MOD-10002-F	PLOT DATE / TIME 22 February 2017 - 1:33 PM	PLOT BY Sidrak, Katrina	CLIENT BALLINA SHIRE COUNCIL HW10 - PACIFIC HIGHWAY BROADWATER TO PIMLICO PORTION D ALIGNMENT AND EARTHWORKS - SOUTH CROSS SECTION - MAIN ALIGNMENT NORTHBOUND - M210 SHEET No. 54 OF 70	A3
AMENDMENT / REVISION DESCRIPTION ISSUED FOR CONSTRUCTION RE-ISSUED FOR CONSTRUCTION	WVR No. APPROVAL 0214 DW 0349 DW	SCALES ON A3 SIZE DRAWING 0 5 10 15 20 25 SCALE 1:500m	DRAWINGS / DESIGN PREPARED BY SMC AUSTRALIA PTY LTD © ABN 47 065 475 149 LEVEL 5 20 BERRY STREET NORTH SYDNEY NSW 2060 PH 02 9925-5555 FAX 02 9925-5566	PREPARED FOR PACIFIC HIGHWAY OFFICE	RMS REGISTRATION No. DS2016/000619
	CO-ORDINATE SYSTEM MGA ZONE 56	HEIGHT DATUM AHD	TITLE NAME DATE DRAWN YULIYA KUZINA 22.02.17 DRG CHECK KATRINA SIDRAK 22.02.17 DESIGN GRANT REYNOLDS 22.02.17 DESIGN CHECK SUE TAYLOR 22.02.17 DESIGN MNGR ROB HUNTER 22.02.17 PROJECT MNGR DANIEL WRIGHT 22.02.17	ISSUE STATUS CONSTRUCTION	EDMS No. SHEET No. ISSUE SF2015/118045 RA-D-11154 B

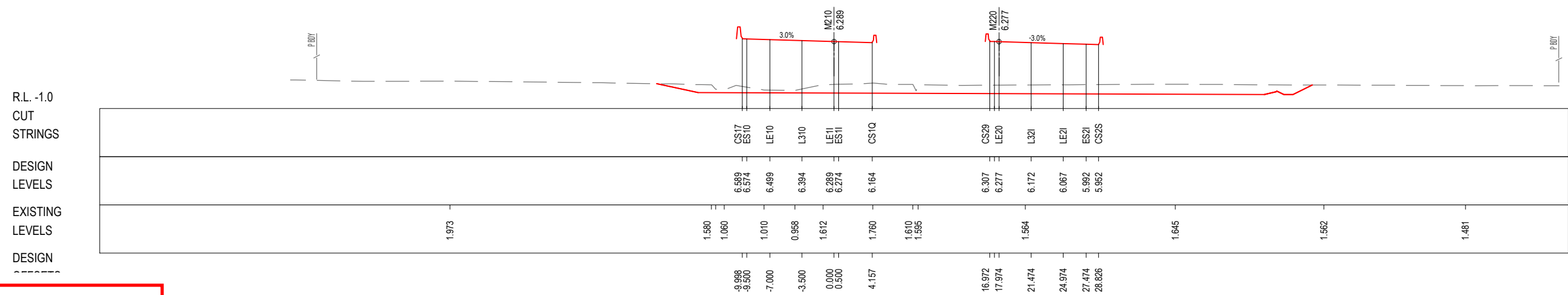
MAY BE INCOMPLETE IF COPIED
 V:\Projects\1819\CADD\HW\RA_Road_Alignment\W2B-SMC-D-RA-DRG-11155.dwg
 m ON A3 SIZE ORIGINAL



154 100



154 075



154 050

LEGEND

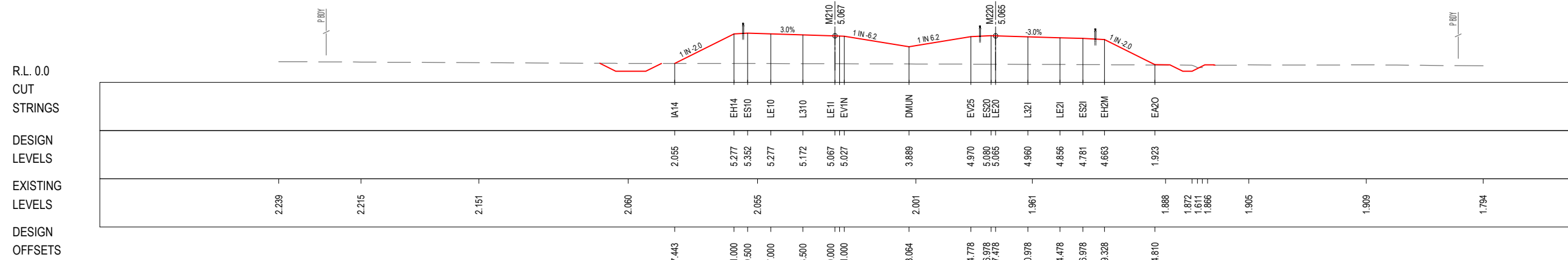
- PERMANENT DESIGN
- WAVE 2 WORKS BY OTHERS
- EXISTING
- PROPOSED UTILITY
- APPROVED PROJECT BOUNDARY

ACCEPTED FOR CONSTRUCTION

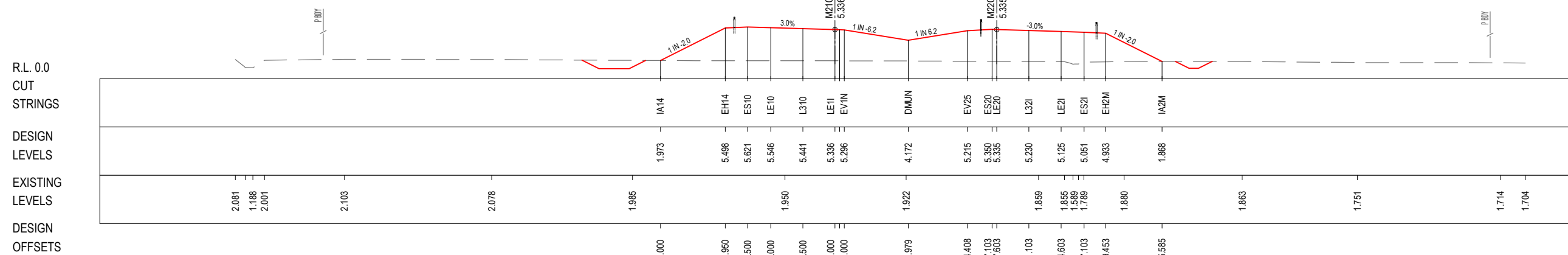
*Disclaimer: This information is to be used only for the purpose of inspecting fixing or varying road levels in accordance with Part 3 of the Roads Act 1993. In some locations the road configuration has been refined without impacting the road level.

AMENDMENT / REVISION DESCRIPTION ISSUED FOR CONSTRUCTION RE-ISSUED FOR CONSTRUCTION	WVR No. 0214 0349	APPROVAL DW DW	DESIGN LOT CODE D-81-RA-01	DESIGN MODEL FILE(S) USED FOR DOCUMENTATION OF THIS DRAWING W2B-SMC-D-RA-MOD-10002-F	PLOT DATE / TIME 22 February 2017 - 1:33 PM	PLOT BY Sidrak, Katrina	CLIENT Transport Roads & Maritime Services	BALLINA SHIRE COUNCIL HW10 - PACIFIC HIGHWAY BROADWATER TO PIMLICO PORTION D ALIGNMENT AND EARTHWORKS - SOUTH CROSS SECTION - MAIN ALIGNMENT NORTHBOUND - M210	A3																							
			SCALES ON A3 SIZE DRAWING SCALE 1:500m	DRAWINGS / DESIGN PREPARED BY SMC AUSTRALIA PTY LTD ABN 47 065 475 149 LEVEL 5 20 BERRY STREET NORTH SYDNEY NSW 2060 PH 02 9925-5555 FAX 02 9925-5566	<table border="1" style="width: 100%; border-collapse: collapse;"> <thead> <tr> <th>TITLE</th> <th>NAME</th> <th>DATE</th> </tr> </thead> <tbody> <tr> <td>DRAWN</td> <td>YULIYA KUZINA</td> <td>22.02.17</td> </tr> <tr> <td>DRG CHECK</td> <td>KATRINA SIDRAK</td> <td>22.02.17</td> </tr> <tr> <td>DESIGN</td> <td>GRANT REYNOLDS</td> <td>22.02.17</td> </tr> <tr> <td>DESIGN CHECK</td> <td>SUE TAYLOR</td> <td>22.02.17</td> </tr> <tr> <td>DESIGN MNGR</td> <td>ROB HUNTER</td> <td>22.02.17</td> </tr> <tr> <td>PROJECT MNGR</td> <td>DANIEL WRIGHT</td> <td>22.02.17</td> </tr> </tbody> </table>	TITLE	NAME	DATE	DRAWN	YULIYA KUZINA	22.02.17	DRG CHECK	KATRINA SIDRAK	22.02.17	DESIGN	GRANT REYNOLDS	22.02.17	DESIGN CHECK	SUE TAYLOR	22.02.17	DESIGN MNGR	ROB HUNTER	22.02.17	PROJECT MNGR	DANIEL WRIGHT	22.02.17	PREPARED FOR PACIFIC HIGHWAY OFFICE	RMS REGISTRATION No. DS2016/000619	ISSUE STATUS CONSTRUCTION	EDMS No. SF2015/118045	SHEET No. RA-D-11155	B
TITLE	NAME	DATE																														
DRAWN	YULIYA KUZINA	22.02.17																														
DRG CHECK	KATRINA SIDRAK	22.02.17																														
DESIGN	GRANT REYNOLDS	22.02.17																														
DESIGN CHECK	SUE TAYLOR	22.02.17																														
DESIGN MNGR	ROB HUNTER	22.02.17																														
PROJECT MNGR	DANIEL WRIGHT	22.02.17																														

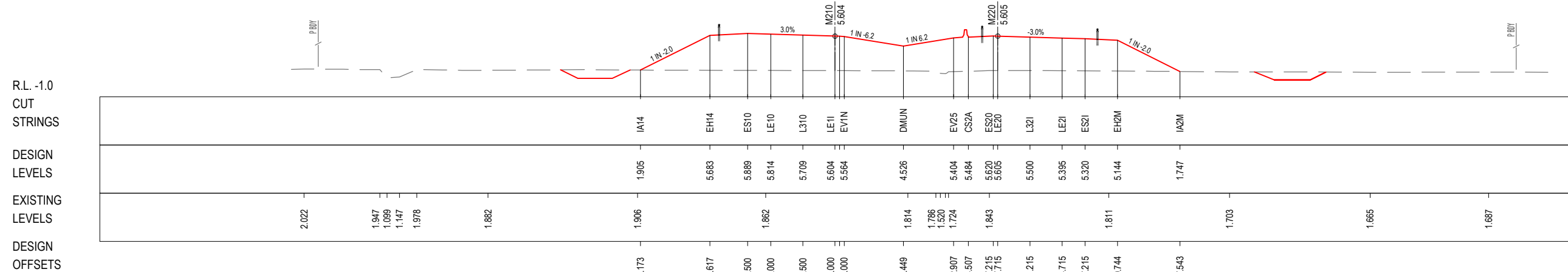
MAY BE INCOMPLETE IF COPIED
 V:\Vest\Projects_A\30011819\CADD\W\GRA_Road_Alignment\W2B-SMC-D-RA-DRG-11156.dwg



154 175



154 150



154 125

***Disclaimer:** This information is to be used only for the purpose of inspecting fixing or varying road levels in accordance with Part 3 of the Roads Act 1993. In some locations the road configuration has been refined without impacting the road level.

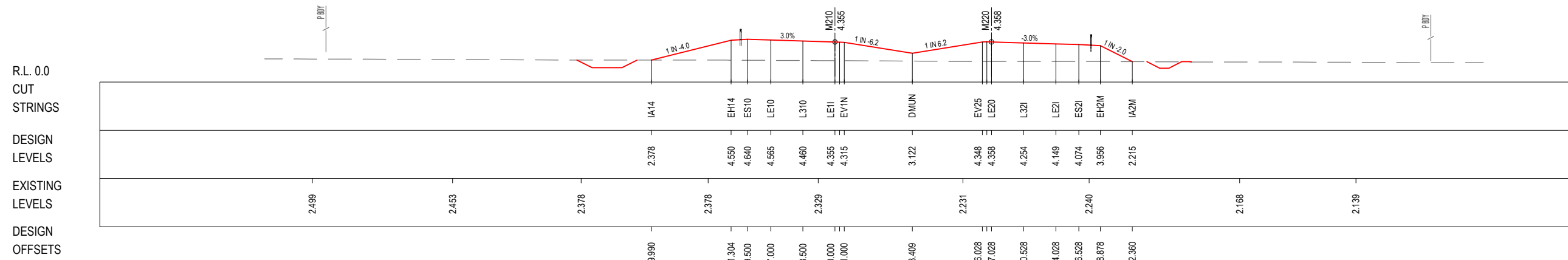
LEGEND

- PERMANENT DESIGN
- WAVE 2 WORKS BY OTHERS
- EXISTING
- ϕ PROPOSED UTILITY
- APPROVED PROJECT BOUNDARY

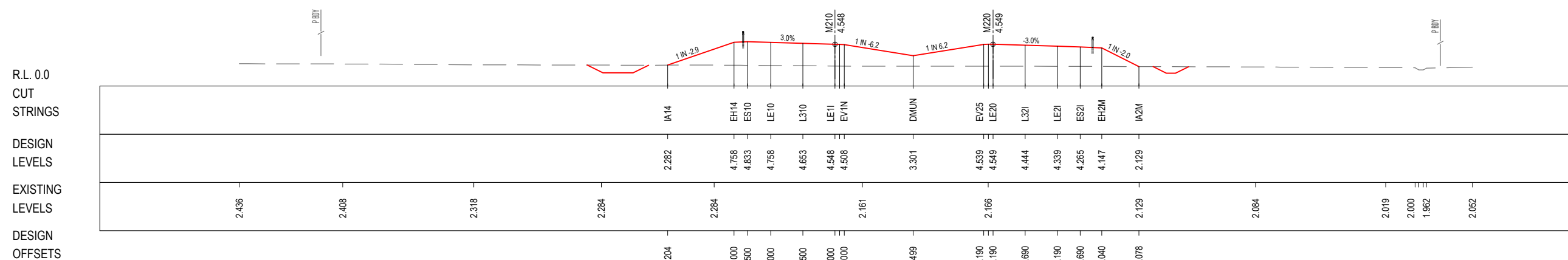
ACCEPTED FOR CONSTRUCTION

DESIGN LOT CODE D-81-RA-01		DESIGN MODEL FILE(S) USED FOR DOCUMENTATION OF THIS DRAWING W2B-SMC-D-RA-MOD-10002-F		PLOT DATE / TIME 22 February 2017 - 1:34 PM		PLOT BY Sidrak, Katrina		CLIENT BALLINA SHIRE COUNCIL HW10 - PACIFIC HIGHWAY BROADWATER TO PIMLICO PORTION D ALIGNMENT AND EARTHWORKS - SOUTH CROSS SECTION - MAIN ALIGNMENT NORTHBOUND - M210		A3																												
AMENDMENT / REVISION DESCRIPTION ISSUED FOR CONSTRUCTION RE-ISSUED FOR CONSTRUCTION		WVR No. APPROVAL 0214 DW 0349 DW		SCALES ON A3 SIZE DRAWING 0 5 10 15 20 25 SCALE 1:500m		DRAWINGS / DESIGN PREPARED BY SMC AUSTRALIA PTY LTD ASB 47 065 475 149 LEVEL 5 20 BERRY STREET NORTH SYDNEY NSW 2060 PH 02 9925-5555 FAX 02 9925-5566		<table border="1" style="width: 100%; border-collapse: collapse;"> <thead> <tr> <th>TITLE</th> <th>NAME</th> <th>DATE</th> </tr> </thead> <tbody> <tr><td>DRAWN</td><td>YULIYA KUZINA</td><td>22.02.17</td></tr> <tr><td>DRG CHECK</td><td>KATRINA SIDRAK</td><td>22.02.17</td></tr> <tr><td>DESIGN</td><td>GRANT REYNOLDS</td><td>22.02.17</td></tr> <tr><td>DESIGN CHECK</td><td>SUE TAYLOR</td><td>22.02.17</td></tr> <tr><td>DESIGN MNGR</td><td>ROB HUNTER</td><td>22.02.17</td></tr> <tr><td>PROJECT MNGR</td><td>DANIEL WRIGHT</td><td>22.02.17</td></tr> </tbody> </table>		TITLE	NAME	DATE	DRAWN	YULIYA KUZINA	22.02.17	DRG CHECK	KATRINA SIDRAK	22.02.17	DESIGN	GRANT REYNOLDS	22.02.17	DESIGN CHECK	SUE TAYLOR	22.02.17	DESIGN MNGR	ROB HUNTER	22.02.17	PROJECT MNGR	DANIEL WRIGHT	22.02.17	<table border="1" style="width: 100%; border-collapse: collapse;"> <tr> <td colspan="2">RMS REGISTRATION No. DS2016/000619</td> </tr> <tr> <td>ISSUE STATUS CONSTRUCTION</td> <td>EDMS No. SF2015/118045</td> </tr> <tr> <td>SHEET No. RA-D-11156</td> <td>ISSUE B</td> </tr> </table>		RMS REGISTRATION No. DS2016/000619		ISSUE STATUS CONSTRUCTION	EDMS No. SF2015/118045	SHEET No. RA-D-11156	ISSUE B
TITLE	NAME	DATE																																				
DRAWN	YULIYA KUZINA	22.02.17																																				
DRG CHECK	KATRINA SIDRAK	22.02.17																																				
DESIGN	GRANT REYNOLDS	22.02.17																																				
DESIGN CHECK	SUE TAYLOR	22.02.17																																				
DESIGN MNGR	ROB HUNTER	22.02.17																																				
PROJECT MNGR	DANIEL WRIGHT	22.02.17																																				
RMS REGISTRATION No. DS2016/000619																																						
ISSUE STATUS CONSTRUCTION	EDMS No. SF2015/118045																																					
SHEET No. RA-D-11156	ISSUE B																																					

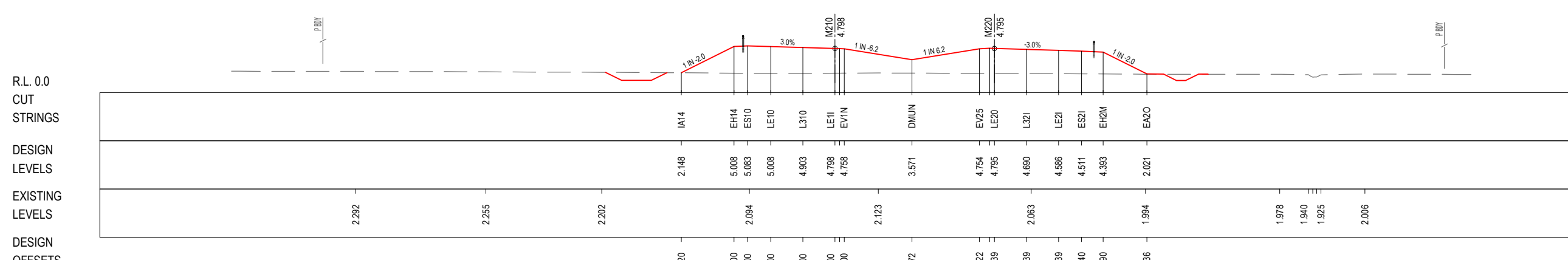
MAY BE INCOMPLETE IF COPIED
 V:\Projects\1819\CADD\HW10_Road_Alignment\W2B-SMC-D-RA-DRG-11157.dwg
 m ON A3 SIZE ORIGINAL



154 250



154 225



154 200

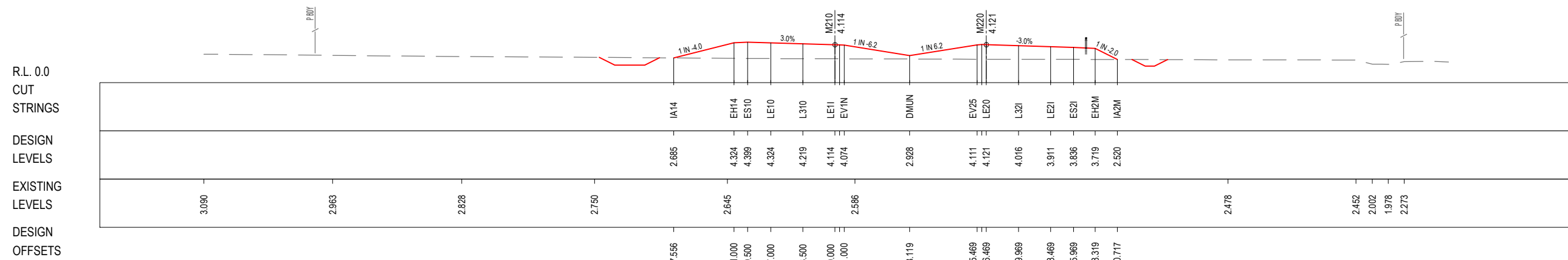
***Disclaimer:** This information is to be used only for the purpose of inspecting fixing or varying road levels in accordance with Part 3 of the Roads Act 1993. In some locations the road configuration has been refined without impacting the road level.

LEGEND
 ——— PERMANENT DESIGN
 - - - - - EXISTING
 ——— WAVE 2 WORKS BY OTHERS
 † PROPOSED UTILITY
 ——— APPROVED PROJECT BOUNDARY

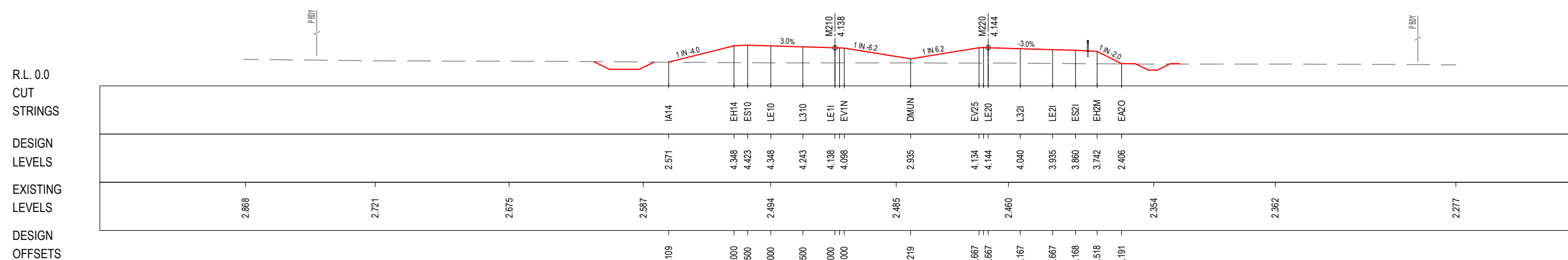
ACCEPTED FOR CONSTRUCTION

DESIGN LOT CODE D-81-RA-01		DESIGN MODEL FILE(S) USED FOR DOCUMENTATION OF THIS DRAWING W2B-SMC-D-RA-MOD-10002-F		PLOT DATE / TIME 22 February 2017 - 1:34 PM		PLOT BY Sidrak, Katrina		CLIENT BALLINA SHIRE COUNCIL HW10 - PACIFIC HIGHWAY BROADWATER TO PIMLICO PORTION D ALIGNMENT AND EARTHWORKS - SOUTH CROSS SECTION - MAIN ALIGNMENT NORTHBOUND - M210 SHEET No. 57 OF 70		A3
AMENDMENT / REVISION DESCRIPTION ISSUED FOR CONSTRUCTION RE-ISSUED FOR CONSTRUCTION		WVR No. APPROVAL 0214 DW 0349 DW		DRAWINGS / DESIGN PREPARED BY SCALE ON A3 SIZE DRAWING 0 5 10 15 20 25 SCALE 1:500m		SMC AUSTRALIA PTY LTD © ASN 47 065 475 149 LEVEL 5 20 BERRY STREET NORTH SYDNEY NSW 2060 PH 02 9925-5555 FAX 02 9925-5566		Transport Roads & Maritime Services		RMS REGISTRATION No. DS2016/000619
				TITLE NAME DATE		PREPARED FOR PACIFIC HIGHWAY OFFICE		ISSUE STATUS CONSTRUCTION		EDMS No. SF2015/118045
				DRAWN YULIYA KUZINA 22.02.17				SHEET No. RA-D-11157		PART B
				DRG CHECK KATRINA SIDRAK 22.02.17						
				DESIGN GRANT REYNOLDS 22.02.17						
				DESIGN CHECK SUE TAYLOR 22.02.17						
				DESIGN MNGR ROB HUNTER 22.02.17						
				PROJECT MNGR DANIEL WRIGHT 22.02.17						

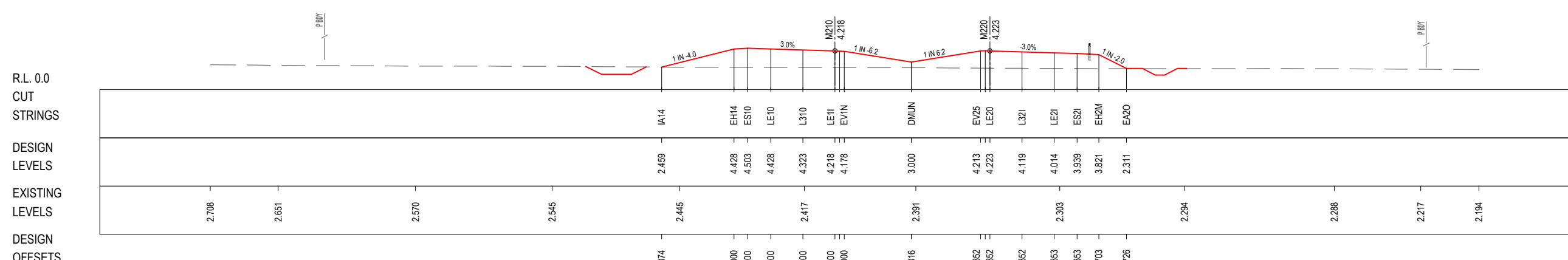
MAY BE INCOMPLETE IF COPIED
 V:_Vault\Projects_A\30011819\CADD\W\GRA_Road_Alignment\W2B-SMC-D-RA-DRG-11158.dwg



154 325



154 300



154 275

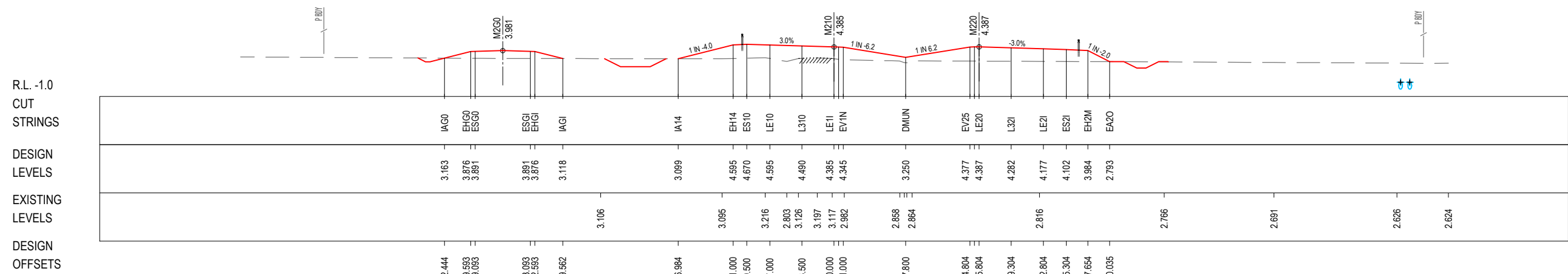
***Disclaimer:** This information is to be used only for the purpose of inspecting fixing or varying road levels in accordance with Part 3 of the Roads Act 1993. In some locations the road configuration has been refined without impacting the road level.

LEGEND
 ——— PERMANENT DESIGN
 - - - - - EXISTING
 ——— WAVE 2 WORKS BY OTHERS
 † PROPOSED UTILITY
 ——— APPROVED PROJECT BOUNDARY

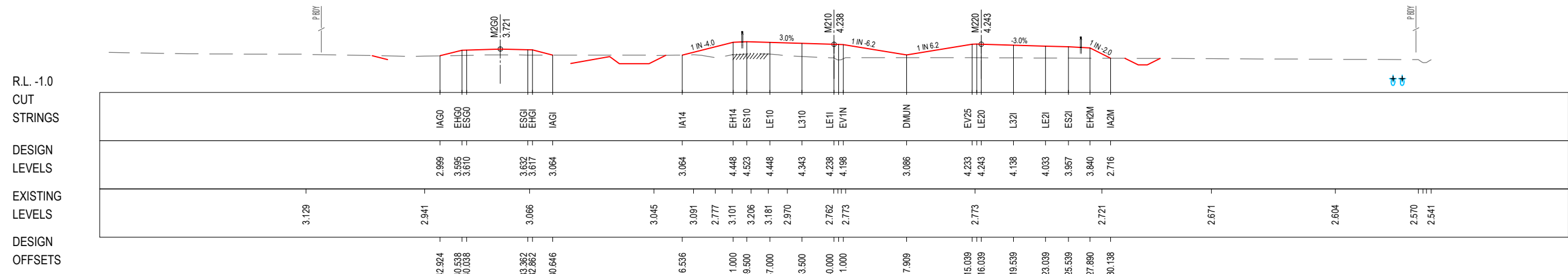
ACCEPTED FOR CONSTRUCTION

DESIGN LOT CODE D-81-RA-01		DESIGN MODEL FILE(S) USED FOR DOCUMENTATION OF THIS DRAWING W2B-SMC-D-RA-MOD-10002-F		PLOT DATE / TIME 22 February 2017 - 1:34 PM		PLOT BY Sidrak, Katrina		CLIENT BALLINA SHIRE COUNCIL HW10 - PACIFIC HIGHWAY BROADWATER TO PIMLICO PORTION D ALIGNMENT AND EARTHWORKS - SOUTH CROSS SECTION - MAIN ALIGNMENT NORTHBOUND - M210 SHEET No. 58 OF 70		A3																							
AMENDMENT / REVISION DESCRIPTION ISSUED FOR CONSTRUCTION RE-ISSUED FOR CONSTRUCTION		WVR No. APPROVAL 0214 DW 0349 DW		SCALES ON A3 SIZE DRAWING 0 5 10 15 20 25 SCALE 1:500m		DRAWINGS / DESIGN PREPARED BY SMCA AUSTRALIA PTY LTD © ASN 47 065 475 149 LEVEL 5 20 BERRY STREET NORTH SYDNEY NSW 2060 PH 02 9925-5555 FAX 02 9925-5566		<table border="1"> <thead> <tr> <th>TITLE</th> <th>NAME</th> <th>DATE</th> </tr> </thead> <tbody> <tr><td>DRAWN</td><td>YULIYA KUZINA</td><td>22.02.17</td></tr> <tr><td>DRG CHECK</td><td>KATRINA SIDRAK</td><td>22.02.17</td></tr> <tr><td>DESIGN</td><td>GRANT REYNOLDS</td><td>22.02.17</td></tr> <tr><td>DESIGN CHECK</td><td>SUE TAYLOR</td><td>22.02.17</td></tr> <tr><td>DESIGN MNGR</td><td>ROB HUNTER</td><td>22.02.17</td></tr> <tr><td>PROJECT MNGR</td><td>DANIEL WRIGHT</td><td>22.02.17</td></tr> </tbody> </table>		TITLE	NAME	DATE	DRAWN	YULIYA KUZINA	22.02.17	DRG CHECK	KATRINA SIDRAK	22.02.17	DESIGN	GRANT REYNOLDS	22.02.17	DESIGN CHECK	SUE TAYLOR	22.02.17	DESIGN MNGR	ROB HUNTER	22.02.17	PROJECT MNGR	DANIEL WRIGHT	22.02.17	PREPARED FOR PACIFIC HIGHWAY OFFICE	RMS REGISTRATION No. DS2016/000619	PART
TITLE	NAME	DATE																															
DRAWN	YULIYA KUZINA	22.02.17																															
DRG CHECK	KATRINA SIDRAK	22.02.17																															
DESIGN	GRANT REYNOLDS	22.02.17																															
DESIGN CHECK	SUE TAYLOR	22.02.17																															
DESIGN MNGR	ROB HUNTER	22.02.17																															
PROJECT MNGR	DANIEL WRIGHT	22.02.17																															
		CO-ORDINATE SYSTEM MGA ZONE 56		HEIGHT DATUM AHD				ISSUE STATUS CONSTRUCTION		EDMS No. SF2015/118045	SHEET No. RA-D-11158	ISSUE B																					

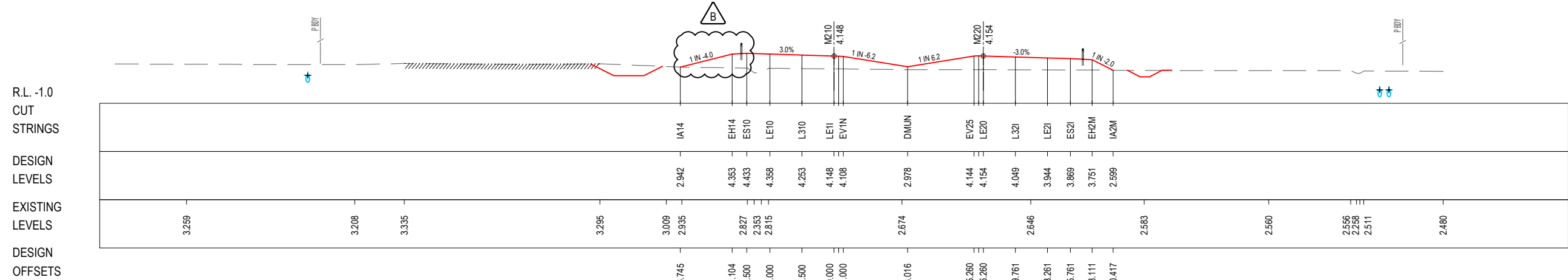
MAY BE INCOMPLETE IF COPIED
 V:_Users\Projects_A\30011819\CADD\WZB_RA_Road_Alignment\WZB-SMC-D-RA-DRG-11159.dwg
 m:\ON A3 SIZE ORIGINAL



154 400



154 375



154 350

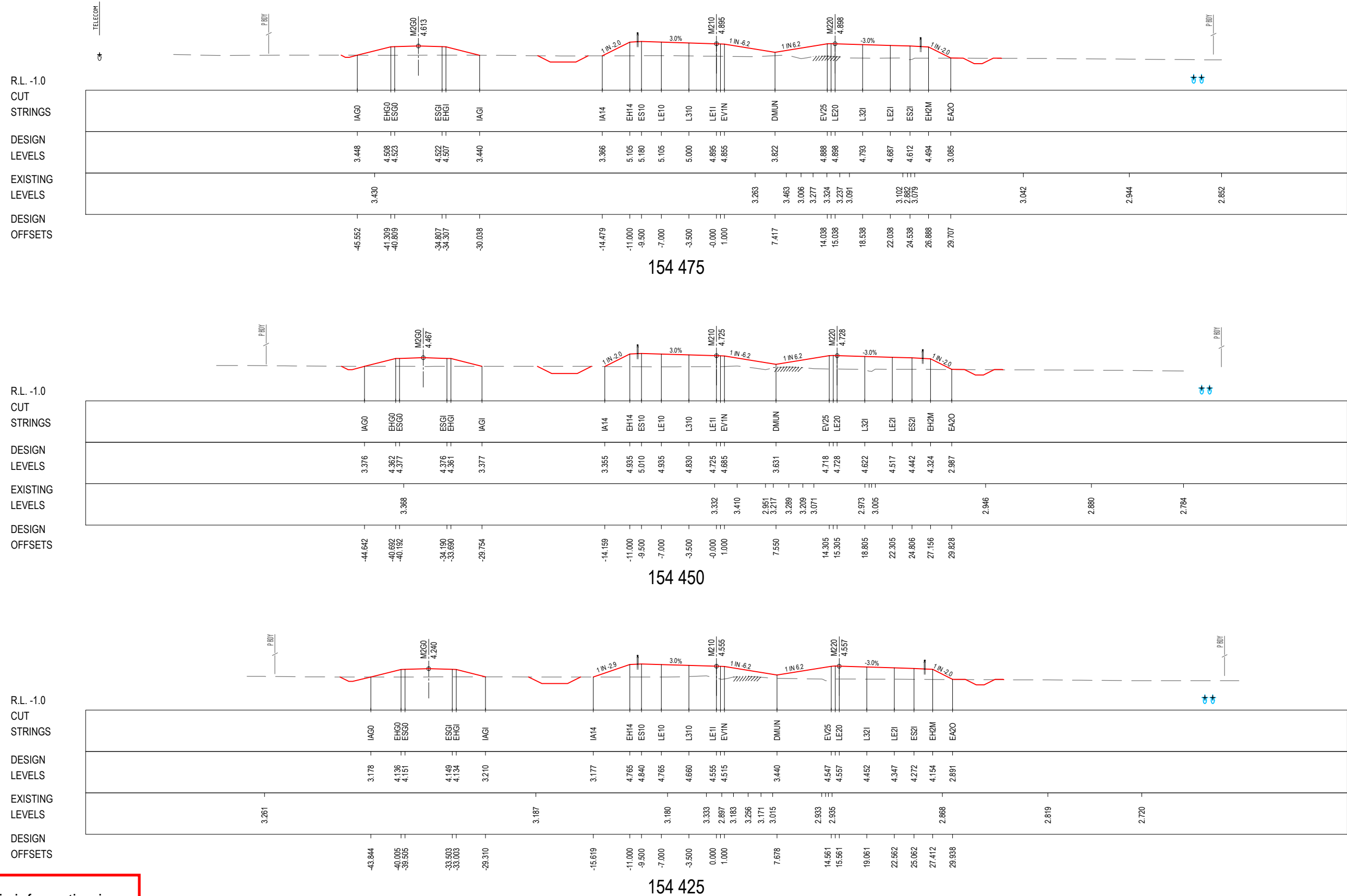
***Disclaimer:** This information is to be used only for the purpose of inspecting fixing or varying road levels in accordance with Part 3 of the Roads Act 1993. In some locations the road configuration has been refined without impacting the road level.

LEGEND
 ——— PERMANENT DESIGN
 - - - - - EXISTING
 ——— WAVE 2 WORKS BY OTHERS
 ——— APPROVED PROJECT BOUNDARY
 † PROPOSED UTILITY

ACCEPTED FOR CONSTRUCTION

DESIGN LOT CODE D-81-RA-01		DESIGN MODEL FILE(S) USED FOR DOCUMENTATION OF THIS DRAWING WZB-SMC-D-RA-MOD-10002-F		PLOT DATE / TIME 22 February 2017 - 1:34 PM		PLOT BY Sidrak, Katrina		CLIENT BALLINA SHIRE COUNCIL HW10 - PACIFIC HIGHWAY BROADWATER TO PIMLICO PORTION D ALIGNMENT AND EARTHWORKS - SOUTH CROSS SECTION - MAIN ALIGNMENT NORTHBOUND - M210 SHEET No. 59 OF 70		A3	
AMENDMENT / REVISION DESCRIPTION ISSUED FOR CONSTRUCTION RE-ISSUED FOR CONSTRUCTION		WVR No. APPROVAL 0214 DW 0349 DW		DRAWINGS / DESIGN PREPARED BY SMC AUSTRALIA PTY LTD AS/N 47 065 475 149 LEVEL 5 20 BERRY STREET NORTH SYDNEY NSW 2060 PH 02 9925-5555 FAX 02 9925-5566		TITLE NAME DATE DRAWN YULIYA KUZINA 22.02.17 DRG CHECK KATRINA SIDRAK 22.02.17 DESIGN GRANT REYNOLDS 22.02.17 DESIGN CHECK SUE TAYLOR 22.02.17 DESIGN MNGR ROB HUNTER 22.02.17 PROJECT MNGR DANIEL WRIGHT 22.02.17		PREPARED FOR PACIFIC HIGHWAY OFFICE		RMS REGISTRATION No. DS2016/000619	
SCALE 1:500m		CO-ORDINATE SYSTEM MGA ZONE 56		HEIGHT DATUM AHD		ISSUE STATUS CONSTRUCTION		EDMS No. SF2015/118045		SHEET No. RA-D-11159	PART B

MAY BE INCOMPLETE IF COPIED
 V:\Vest\Projects_A\30011819\CADD\W2B_SMC-D-RA-Mod-11160.dwg
 m:\ON A3 SIZE ORIGINAL



***Disclaimer:** This information is to be used only for the purpose of inspecting fixing or varying road levels in accordance with Part 3 of the Roads Act 1993. In some locations the road configuration has been refined without impacting the road level.

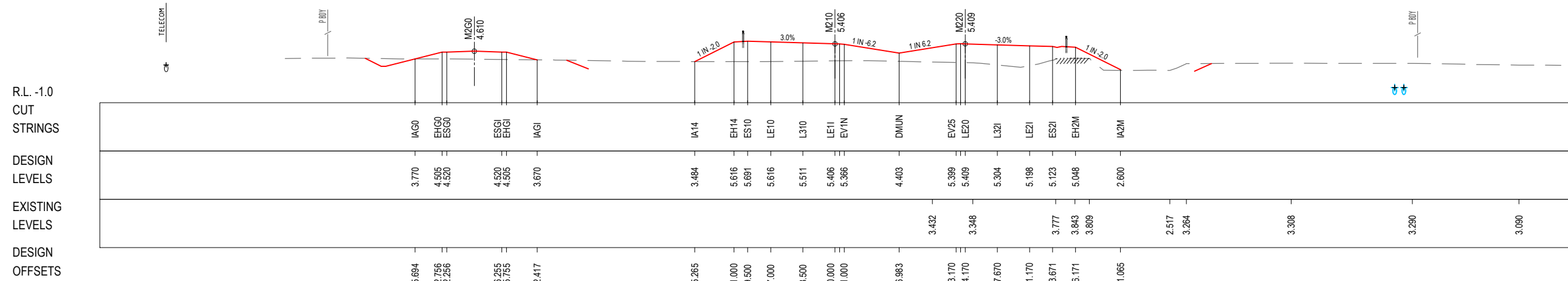
LEGEND

- PERMANENT DESIGN
- WAVE 2 WORKS BY OTHERS
- EXISTING
- + PROPOSED UTILITY
- APPROVED PROJECT BOUNDARY

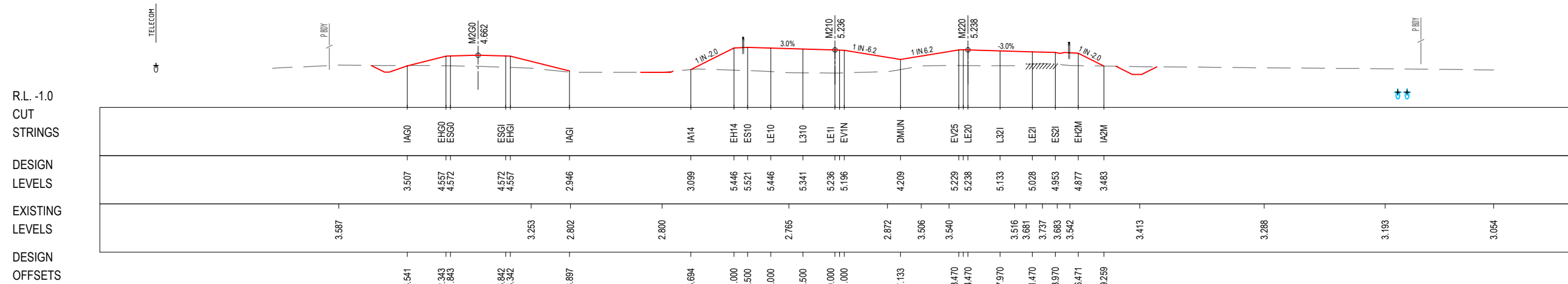
ACCEPTED FOR CONSTRUCTION

DESIGN LOT CODE D-81-RA-01	DESIGN MODEL FILE(S) USED FOR DOCUMENTATION OF THIS DRAWING W2B-SMC-D-RA-MOD-10002-F	PLOT DATE / TIME 22 February 2017 - 1:34 PM	PLOT BY Sidrak, Katrina	CLIENT NSW Government Transport Roads & Maritime Services	BALLINA SHIRE COUNCIL HW10 - PACIFIC HIGHWAY BROADWATER TO PIMLICO PORTION D ALIGNMENT AND EARTHWORKS - SOUTH CROSS SECTION - MAIN ALIGNMENT NORTHBOUND - M210 SHEET No. 60 OF 70																					
AMENDMENT / REVISION DESCRIPTION ISSUED FOR CONSTRUCTION RE-ISSUED FOR CONSTRUCTION	WVR No. APPROVAL 0214 DW 0349 DW	DRAWINGS / DESIGN PREPARED BY SMC AUSTRALIA PTY LTD ABN 47 065 475 149 LEVEL 5 20 BERRY STREET NORTH SYDNEY NSW 2060 PH 02 9925-5555 FAX 02 9925-5566		<table border="1" style="width: 100%; border-collapse: collapse;"> <thead> <tr> <th>TITLE</th> <th>NAME</th> <th>DATE</th> </tr> </thead> <tbody> <tr> <td>DRAWN</td> <td>YULIYA KUZINA</td> <td>22.02.17</td> </tr> <tr> <td>DRG CHECK</td> <td>KATRINA SIDRAK</td> <td>22.02.17</td> </tr> <tr> <td>DESIGN</td> <td>GRANT REYNOLDS</td> <td>22.02.17</td> </tr> <tr> <td>DESIGN CHECK</td> <td>SUE TAYLOR</td> <td>22.02.17</td> </tr> <tr> <td>DESIGN MNGR</td> <td>ROB HUNTER</td> <td>22.02.17</td> </tr> <tr> <td>PROJECT MNGR</td> <td>DANIEL WRIGHT</td> <td>22.02.17</td> </tr> </tbody> </table>	TITLE	NAME	DATE	DRAWN	YULIYA KUZINA	22.02.17	DRG CHECK	KATRINA SIDRAK	22.02.17	DESIGN	GRANT REYNOLDS	22.02.17	DESIGN CHECK	SUE TAYLOR	22.02.17	DESIGN MNGR	ROB HUNTER	22.02.17	PROJECT MNGR	DANIEL WRIGHT	22.02.17	PREPARED FOR PACIFIC HIGHWAY OFFICE RMS REGISTRATION No. DS2016/000619 ISSUE STATUS CONSTRUCTION EDMS No. SF2015/118045 SHEET No. RA-D-11160 PART B
TITLE	NAME	DATE																								
DRAWN	YULIYA KUZINA	22.02.17																								
DRG CHECK	KATRINA SIDRAK	22.02.17																								
DESIGN	GRANT REYNOLDS	22.02.17																								
DESIGN CHECK	SUE TAYLOR	22.02.17																								
DESIGN MNGR	ROB HUNTER	22.02.17																								
PROJECT MNGR	DANIEL WRIGHT	22.02.17																								


MAY BE INCOMPLETE IF COPIED
 V:_Year\Projects_0\30011819\CADD\W2B_SMC-D-RA-Mod-1002-F.dwg
 m:\ON A3 SIZE ORIGINAL



154 550



154 525



154 500

***Disclaimer:** This information is to be used only for the purpose of inspecting fixing or varying road levels in accordance with Part 3 of the Roads Act 1993. In some locations the road configuration has been refined without impacting the road level.

LEGEND
 ——— PERMANENT DESIGN
 - - - - - EXISTING
 ——— WAVE 2 WORKS BY OTHERS
 ——— PROPOSED UTILITY
 ——— APPROVED PROJECT BOUNDARY

ACCEPTED FOR CONSTRUCTION

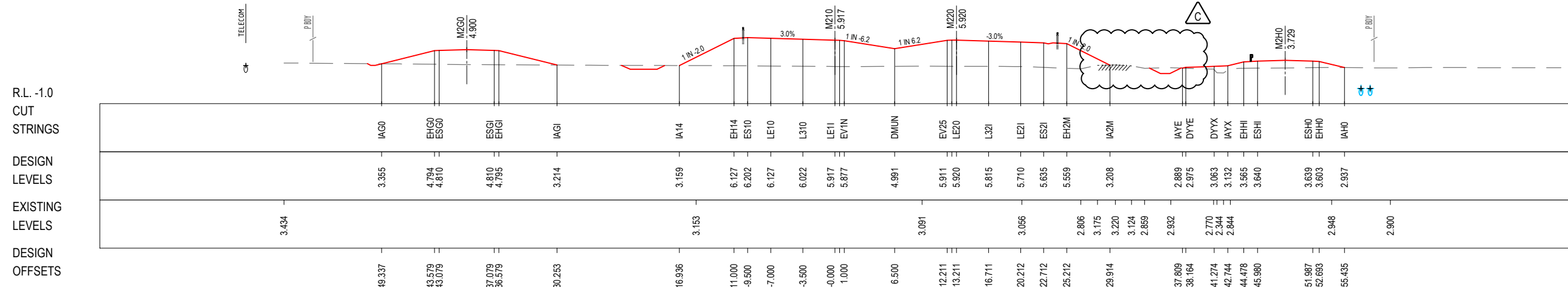
DESIGN LOT CODE D-81-RA-01		DESIGN MODEL FILE(S) USED FOR DOCUMENTATION OF THIS DRAWING W2B-SMC-D-RA-MOD-1002-F		PLOT DATE / TIME 22 February 2017 - 1:34 PM		PLOT BY Sidrak, Katrina		CLIENT BALLINA SHIRE COUNCIL HW10 - PACIFIC HIGHWAY BROADWATER TO PIMLICO PORTION D ALIGNMENT AND EARTHWORKS - SOUTH CROSS SECTION - MAIN ALIGNMENT NORTHBOUND - M210		SHEET No. 61 OF 70	
AMENDMENT / REVISION DESCRIPTION ISSUED FOR CONSTRUCTION RE-ISSUED FOR CONSTRUCTION		WVR No. APPROVAL 0214 DW 0349 DW		DRAWINGS / DESIGN PREPARED BY SMC AUSTRALIA PTY LTD © ASB 47 065 475 149 LEVEL 5 20 BERRY STREET NORTH SYDNEY NSW 2060 PH 02 9925-5555 FAX 02 9925-5566		TITLE NAME DATE DRAWN YULIYA KUZINA 22.02.17 DRG CHECK KATRINA SIDRAK 22.02.17 DESIGN GRANT REYNOLDS 22.02.17 DESIGN CHECK SUE TAYLOR 22.02.17 DESIGN MNGR ROB HUNTER 22.02.17 PROJECT MNGR DANIEL WRIGHT 22.02.17		PREPARED FOR PACIFIC HIGHWAY OFFICE		RMS REGISTRATION No. DS2016/000619	
SCALE 1:500m 0 5 10 15 20 25		CO-ORDINATE SYSTEM MGA ZONE 56		HEIGHT DATUM AHD		ISSUE STATUS CONSTRUCTION		EDMS No. SF2015/118045		SHEET No. RA-D-11161	

A3

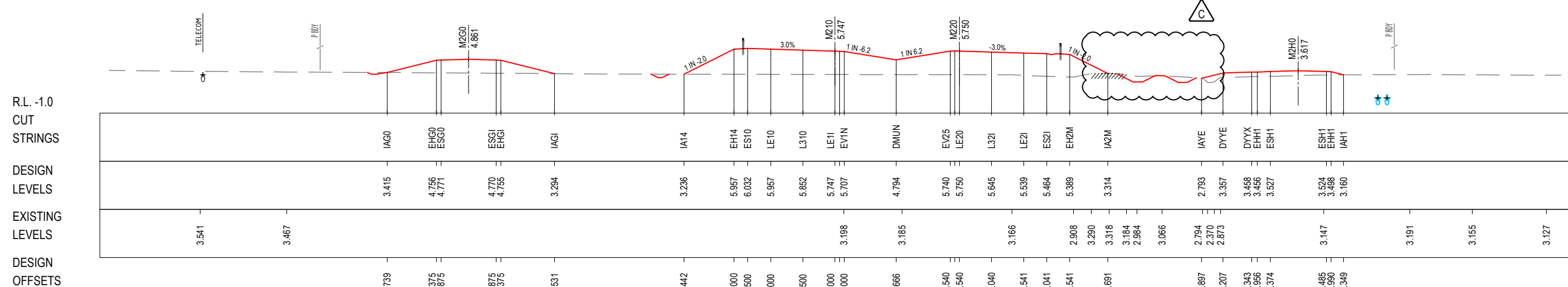
PART

B


MAY BE INCOMPLETE IF COPIED
 V:\Vest\Projects_A\30011819\CADD\WGRB_Road_Alignment\W2B-SMC-D-RA-DRG-11162.dwg
 m:\ON A3 SIZE ORIGINAL



154 625



154 600



154 575

***Disclaimer:** This information is to be used only for the purpose of inspecting fixing or varying road levels in accordance with Part 3 of the Roads Act 1993. In some locations the road configuration has been refined without impacting the road level.

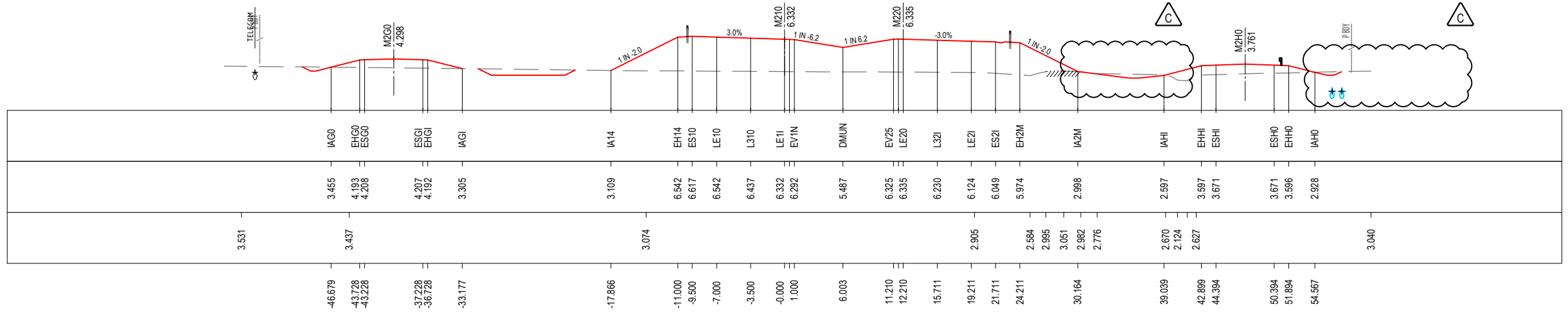
LEGEND
 ——— PERMANENT DESIGN
 ——— EXISTING
 ——— WAVE 2 WORKS BY OTHERS
 ——— PROPOSED UTILITY
 ——— APPROVED PROJECT BOUNDARY

ACCEPTED FOR CONSTRUCTION

DESIGN LOT CODE D-81-RA-01		DESIGN MODEL FILE(S) USED FOR DOCUMENTATION OF THIS DRAWING W2B-SMC-D-RA-MOD-10002-H		PLOT DATE / TIME 18 August 2017 - 12:53 PM		PLOT BY Condon, Robert		CLIENT BALLINA SHIRE COUNCIL HW10 - PACIFIC HIGHWAY BROADWATER TO PIMLICO PORTION D ALIGNMENT AND EARTHWORKS - SOUTH CROSS SECTION - MAIN ALIGNMENT NORTHBOUND - M210 SHEET No. 62 OF 70		A3
AMENDMENT / REVISION DESCRIPTION		SCALES ON A3 SIZE DRAWING		DRAWINGS / DESIGN PREPARED BY		TITLE		NSW Transport Roads & Maritime Services		RMS REGISTRATION No. DS2016/000619
ISSUED FOR CONSTRUCTION RE-ISSUED FOR CONSTRUCTION RE-ISSUED FOR CONSTRUCTION - RFI 485		0 5 10 15 20 25 SCALE 1:500m		SMC AUSTRALIA PTY LTD © ABN 47 065 475 149 LEVEL 5 20 BERRY STREET NORTH SYDNEY NSW 2060 PH 02 9925-5555 FAX 02 9925-5566		NAME		PREPARED FOR PACIFIC HIGHWAY OFFICE		
WVR No. APPROVAL		CO-ORDINATE SYSTEM MGA ZONE 56		HEIGHT DATUM AHD		DATE		EDMS No. SF2015/118045		SHEET No. RA-D-11162
0214 DW 0349 DW 0420 MB						DRAWN YULIYA KUZINA 18.08.17 DRG CHECK KATRINA SIDRAK 18.08.17 DESIGN GRANT REYNOLDS 18.08.17 DESIGN CHECK SUE TAYLOR 18.08.17 DESIGN MNGR ROB HUNTER 18.08.17 PROJECT MNGR DANIEL WRIGHT 18.08.17		SHEET No. RA-D-11162		

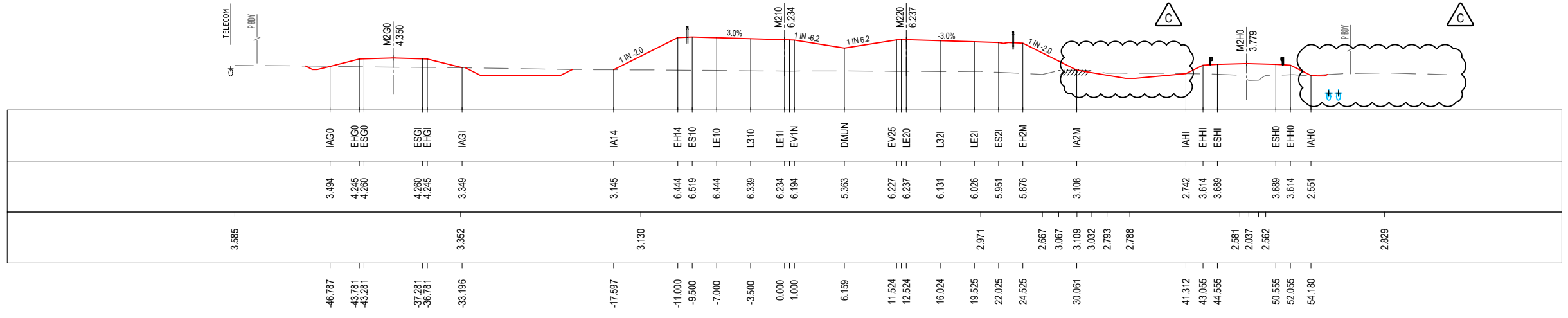
MAY BE INCOMPLETE IF COPIED
 V:\...Projects_A\30011819\CADD\W\GRA_Road_Alignment\W2B-SMC-D-RA-DRG-11163.dwg
 m:\ON A3 SIZE ORIGINAL

R.L. -1.0
 CUT
 STRINGS
 DESIGN
 LEVELS
 EXISTING
 LEVELS
 DESIGN
 OFFSETS



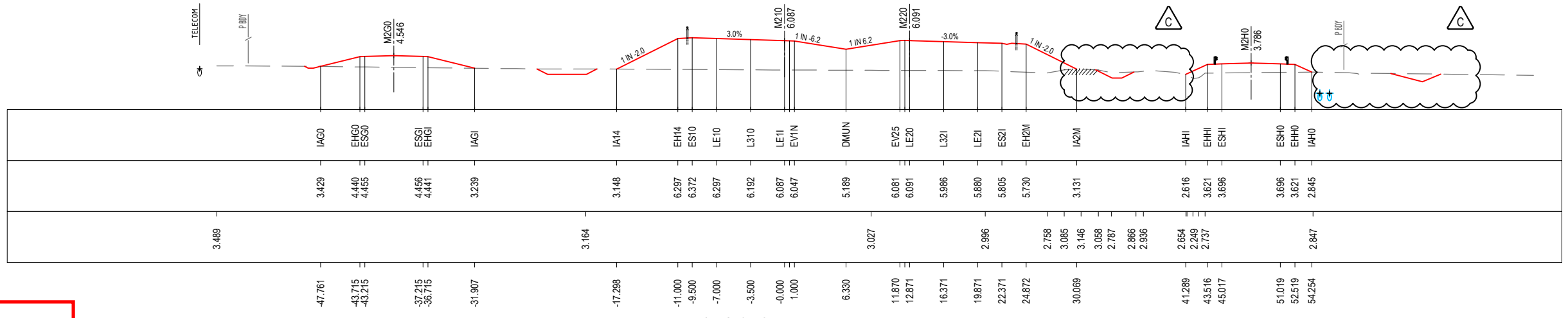
154 700

R.L. -1.0
 CUT
 STRINGS
 DESIGN
 LEVELS
 EXISTING
 LEVELS
 DESIGN
 OFFSETS



154 675

R.L. -1.0
 CUT
 STRINGS
 DESIGN
 LEVELS
 EXISTING
 LEVELS
 DESIGN
 OFFSETS



154 650

LEGEND

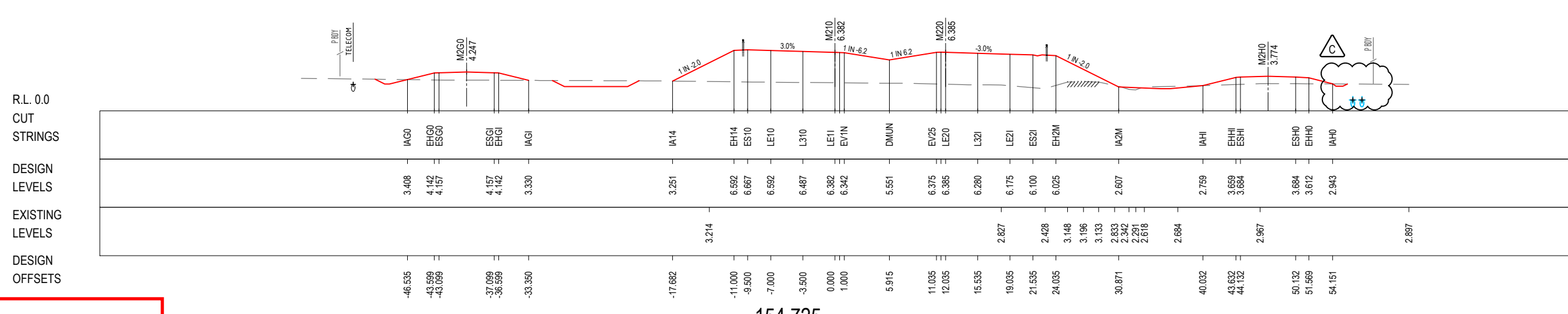

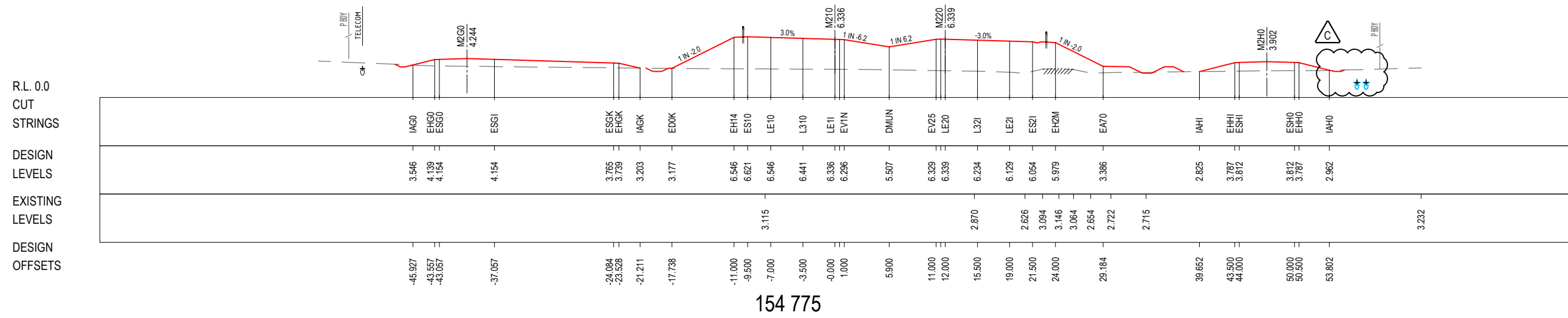
- PERMANENT DESIGN
- WAVE 2 WORKS BY OTHERS
- EXISTING
- PROPOSED UTILITY
- C APPROVED PROJECT BOUNDARY

ACCEPTED FOR CONSTRUCTION

*Disclaimer: This information is to be used only for the purpose of inspecting fixing or varying road levels in accordance with Part 3 of the Roads Act 1993. In some locations the road configuration has been refined without impacting the road level.

DESIGN LOT CODE D-81-RA-01		DESIGN MODEL FILE(S) USED FOR DOCUMENTATION OF THIS DRAWING W2B-SMC-D-RA-MOD-10002-H		PLOT DATE / TIME 18 August 2017 - 12:53 PM		PLOT BY Condon, Robert		CLIENT BALLINA SHIRE COUNCIL HW10 - PACIFIC HIGHWAY BROADWATER TO PIMLICO		A3
AMENDMENT / REVISION DESCRIPTION		SCALES ON A3 SIZE DRAWING		DRAWINGS / DESIGN PREPARED BY		TITLE		NSW Transport Roads & Maritime Services		PORTION D ALIGNMENT AND EARTHWORKS - SOUTH ALIGNMENT - MAIN ALIGNMENT NORTHBOUND - M210 SHEET No. 63 OF 70
ISSUED FOR CONSTRUCTION RE-ISSUED FOR CONSTRUCTION RE-ISSUED FOR CONSTRUCTION - RFI 485		SCALE 1:500m		SMC AUSTRALIA PTY LTD © ASN 47 065 475 149 LEVEL 5 20 BERRY STREET NORTH SYDNEY NSW 2060 PH 02 9925-5555 FAX 02 9925-5566		NAME		PREPARED FOR PACIFIC HIGHWAY OFFICE		
WVR No. APPROVAL		CO-ORDINATE SYSTEM MGA ZONE 56		HEIGHT DATUM AHD		DATE		EDMS No. SF2015/118045		SHEET No. RA-D-11163
0214 0349 0420		DW MB				DRAWN DRG CHECK DESIGN DESIGN CHECK DESIGN MNGR PROJECT MNGR		YULIYA KUZINA KATRINA SIDRAK GRANT REYNOLDS SUE TAYLOR ROB HUNTER DANIEL WRIGHT		ISSUE STATUS CONSTRUCTION

MAY BE INCOMPLETE IF COPIED
V:\Vest\Projects_A\30011819\CADD\W\GPR_Road_Alignment\W2B-SMC-D-RA-DRG-11164.dwg



*Disclaimer: This information is to be used only for the purpose of inspecting fixing or varying road levels in accordance with Part 3 of the Roads Act 1993. In some locations the road configuration has been refined without impacting the road level.

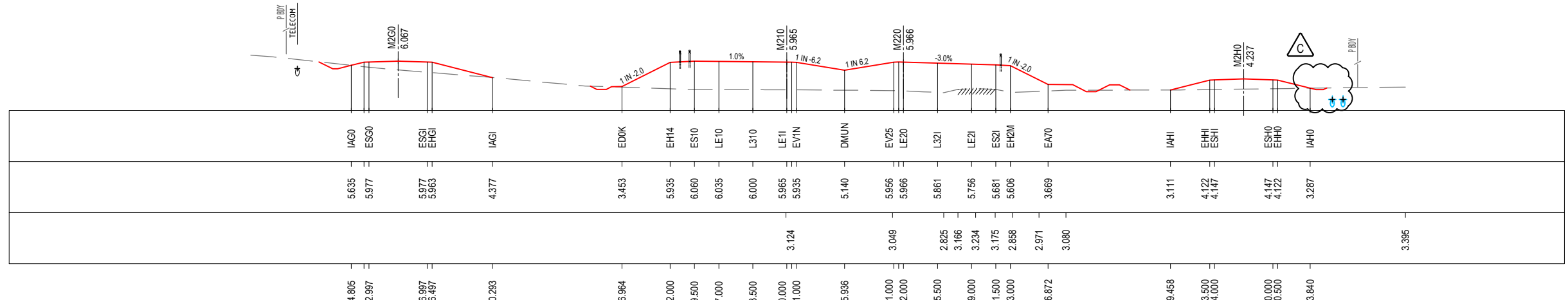
LEGEND
— PERMANENT DESIGN
— WAVE 2 WORKS BY OTHERS
— EXISTING
 † PROPOSED UTILITY
 P.B. APPROVED PROJECT BOUNDARY

ACCEPTED FOR CONSTRUCTION

DESIGN LOT CODE D-81-RA-01 AMENDMENT / REVISION DESCRIPTION ISSUED FOR CONSTRUCTION RE-ISSUED FOR CONSTRUCTION RE-ISSUED FOR CONSTRUCTION - RF1 485	WVR No. APPROVAL 0214 DW 0349 DW 0420 MB	DESIGN MODEL FILE(S) USED FOR DOCUMENTATION OF THIS DRAWING W2B-SMC-D-RA-MOD-10002-H SCALES ON A3 SIZE DRAWING CO-ORDINATE SYSTEM MGA ZONE 56 HEIGHT DATUM AHD	DRAWINGS / DESIGN PREPARED BY SMC AUSTRALIA PTY LTD © ASN 47 065 475 149 LEVEL 5 20 BERRY STREET NORTH SYDNEY NSW 2060 PH 02 9925-5555 FAX 02 9925-5566	PLOT DATE / TIME 18 August 2017 - 12:54 PM PLOT BY Condon, Robert	CLIENT Transport Roads & Maritime Services PREPARED FOR PACIFIC HIGHWAY OFFICE	BALLINA SHIRE COUNCIL HW10 - PACIFIC HIGHWAY BROADWATER TO PIMLICO PORTION D ALIGNMENT AND EARTHWORKS - SOUTH CROSS SECTION - MAIN ALIGNMENT NORTHBOUND - M210 SHEET No. 64 OF 70 RMS REGISTRATION No. DS2016/000619 ISSUE STATUS CONSTRUCTION EDMS No. SF2015/118045 SHEET No. RA-D-11164 ISSUE C	A3
---	---	---	---	--	--	--	-----------


MAY BE INCOMPLETE IF COPIED
 V:_Vault\Projects_A\30011819\CADD\HW\GRA_Road_Alignment\W2B-SMC-D-RA-DRG-11165.dwg

R.L. 1.0
 CUT
 STRINGS



154 850

R.L. 1.0
 CUT
 STRINGS



154 825

R.L. 0.0
 CUT
 STRINGS



154 800

LEGEND

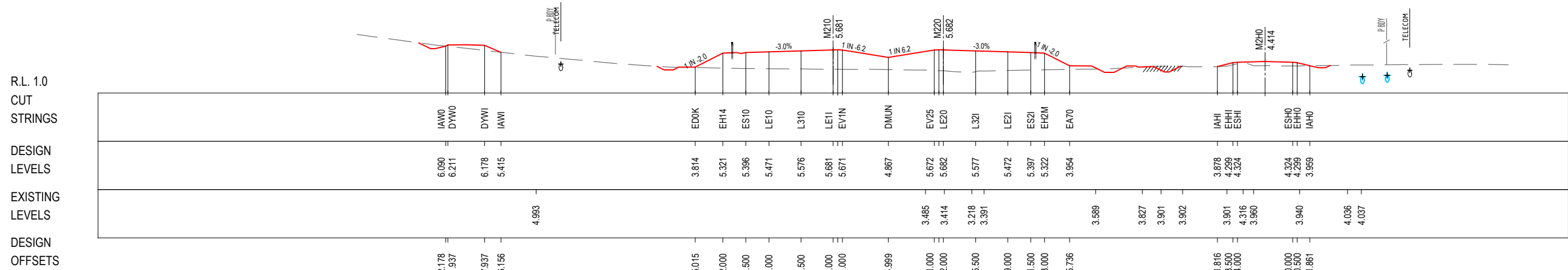
- PERMANENT DESIGN
- EXISTING
- WAVE 2 WORKS BY OTHERS
- PROPOSED UTILITY
- APPROVED PROJECT BOUNDARY

ACCEPTED FOR CONSTRUCTION


*Disclaimer: This information is to be used only for the purpose of inspecting fixing or varying road levels in accordance with Part 3 of the Roads Act 1993. In some locations the road configuration has been refined without impacting the road level.

DESIGN LOT CODE D-81-RA-01		DESIGN MODEL FILE(S) USED FOR DOCUMENTATION OF THIS DRAWING W2B-SMC-D-RA-MOD-10002-H		PLOT DATE / TIME 18 August 2017 - 12:54 PM		PLOT BY Condon, Robert		CLIENT BALLINA SHIRE COUNCIL HW10 - PACIFIC HIGHWAY BROADWATER TO PIMLICO PORTION D ALIGNMENT AND EARTHWORKS - SOUTH CROSS SECTION - MAIN ALIGNMENT NORTHBOUND - M210 SHEET No. 65 OF 70		A3
AMENDMENT / REVISION DESCRIPTION		SCALES ON A3 SIZE DRAWING		DRAWINGS / DESIGN PREPARED BY		TITLE		NSW Transport Roads & Maritime Services		RMS REGISTRATION No. DS2016/000619
ISSUED FOR CONSTRUCTION RE-ISSUED FOR CONSTRUCTION RE-ISSUED FOR CONSTRUCTION - RF1 485		0 5 10 15 20 25 SCALE 1:500m		SMEC AUSTRALIA PTY LTD ASB 47 065 475 149 LEVEL 5 20 BERRY STREET NORTH SYDNEY NSW 2060 PH 02 9925-5555 FAX 02 9925-5566		DRAWN YULIYA KUZINA 18.08.17		PREPARED FOR PACIFIC HIGHWAY OFFICE		PART
WVR No. APPROVAL		CO-ORDINATE SYSTEM MGA ZONE 56		HEIGHT DATUM AHD		DRG CHECK KATRINA SIDRAK 18.08.17		SHEET No. SF2015/118045		ISSUE C
0214 0349 0420		DW MB				DESIGN GRANT REYNOLDS 18.08.17		ISSUE STATUS CONSTRUCTION		
						DESIGN CHECK SUE TAYLOR 18.08.17				
						DESIGN MNGR ROB HUNTER 18.08.17				
						PROJECT MNGR DANIEL WRIGHT 18.08.17				


MAY BE INCOMPLETE IF COPIED
 V:\Vest\Projects_A\30011819\CADD\W\GRA_Road_Alignment\W2B-SMC-D-RA-DRG-11166.dwg



154 925



154 900



154 875

***Disclaimer:** This information is to be used only for the purpose of inspecting fixing or varying road levels in accordance with Part 3 of the Roads Act 1993. In some locations the road configuration has been refined without impacting the road level.

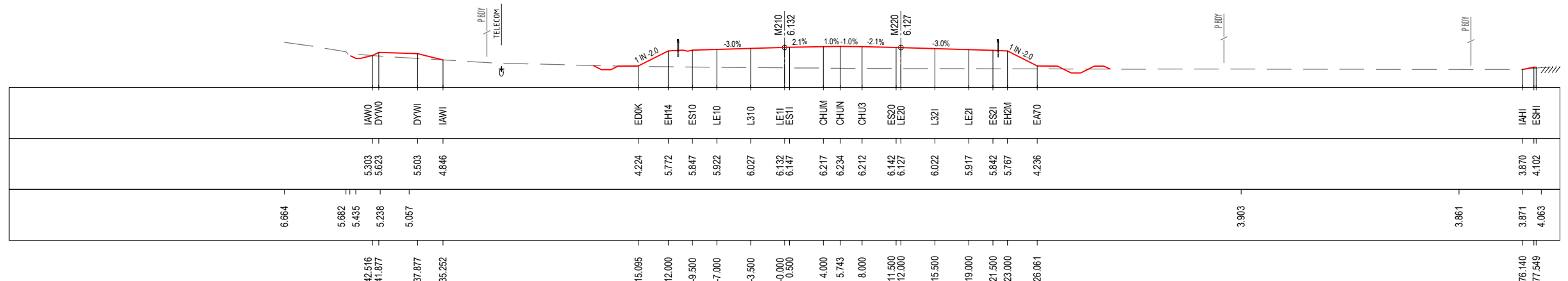
LEGEND
 — PERMANENT DESIGN
 - - - EXISTING
 — WAVE 2 WORKS BY OTHERS
 — PROPOSED UTILITY
 — APPROVED PROJECT BOUNDARY

ACCEPTED FOR CONSTRUCTION

DESIGN LOT CODE D-81-RA-01	DESIGN MODEL FILE(S) USED FOR DOCUMENTATION OF THIS DRAWING W2B-SMC-D-RA-MOD-10002-H	PLOT DATE / TIME 18 August 2017 - 12:54 PM	PLOT BY Condon, Robert	CLIENT BALLINA SHIRE COUNCIL HW10 - PACIFIC HIGHWAY BROADWATER TO PIMLICO PORTION D ALIGNMENT AND EARTHWORKS - SOUTH CROSS SECTION - MAIN ALIGNMENT NORTHBOUND - M210	A3
AMENDMENT / REVISION DESCRIPTION ISSUED FOR CONSTRUCTION RE-ISSUED FOR CONSTRUCTION RE-ISSUED FOR CONSTRUCTION - RF1 485	WVR No. APPROVAL 0214 DW 0349 DW 0420 MB	SCALES ON A3 SIZE DRAWING 0 5 10 15 20 25 SCALE 1:500m	DRAWINGS / DESIGN PREPARED BY SMC AUSTRALIA PTY LTD © ASN 47 065 475 149 LEVEL 5 20 BERRY STREET NORTH SYDNEY NSW 2060 PH 02 9925-5555 FAX 02 9925-5566	TITLE NAME DATE DRAWN YULIYA KUZINA 18.08.17 DRG CHECK KATRINA SIDRAK 18.08.17 DESIGN GRANT REYNOLDS 18.08.17 DESIGN CHECK SUE TAYLOR 18.08.17 DESIGN MGR ROB HUNTER 18.08.17 PROJECT MGR DANIEL WRIGHT 18.08.17	PREPARED FOR PACIFIC HIGHWAY OFFICE
RMS REGISTRATION No. DS2016/000619			ISSUE STATUS CONSTRUCTION	EDMS No. SF2015/118045	SHEET No. RA-D-11166

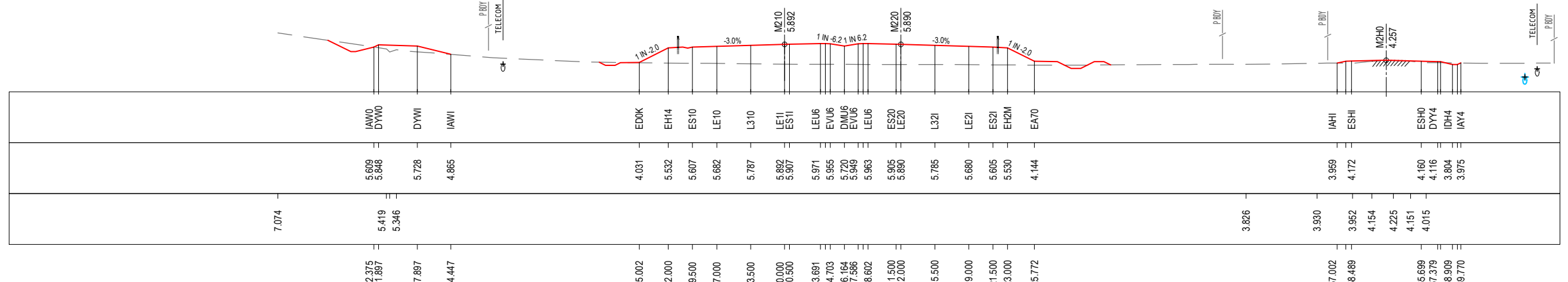
MAY BE INCOMPLETE IF COPIED
 m:\ON_A3_SIZE_ORIGINAL_V:\Vest\Projects_A\30011819\CADD\W\GRA_Road_Alignment\W2B-SMC-D-RA-DRG-11167.dwg

R.L. 2.0
 CUT
 STRINGS
 DESIGN
 LEVELS
 EXISTING
 LEVELS
 DESIGN
 OFFSETS




155 000

R.L. 1.0
 CUT
 STRINGS
 DESIGN
 LEVELS
 EXISTING
 LEVELS
 DESIGN
 OFFSETS



154 975

R.L. 1.0
 CUT
 STRINGS
 DESIGN
 LEVELS
 EXISTING
 LEVELS
 DESIGN
 OFFSETS



154 950

***Disclaimer:** This information is to be used only for the purpose of inspecting fixing or varying road levels in accordance with Part 3 of the Roads Act 1993. In some locations the road configuration has been refined without impacting the road level.

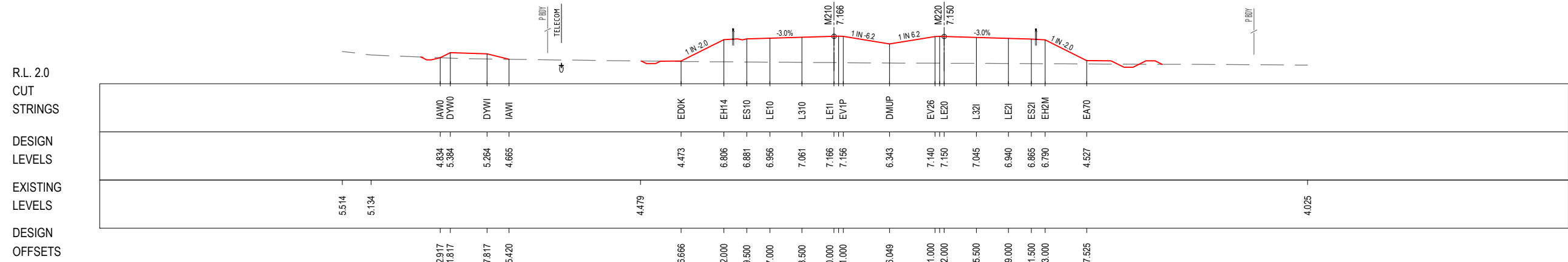
LEGEND

- PERMANENT DESIGN
- WAVE 2 WORKS BY OTHERS
- EXISTING
- ϕ PROPOSED UTILITY
- APPROVED PROJECT BOUNDARY

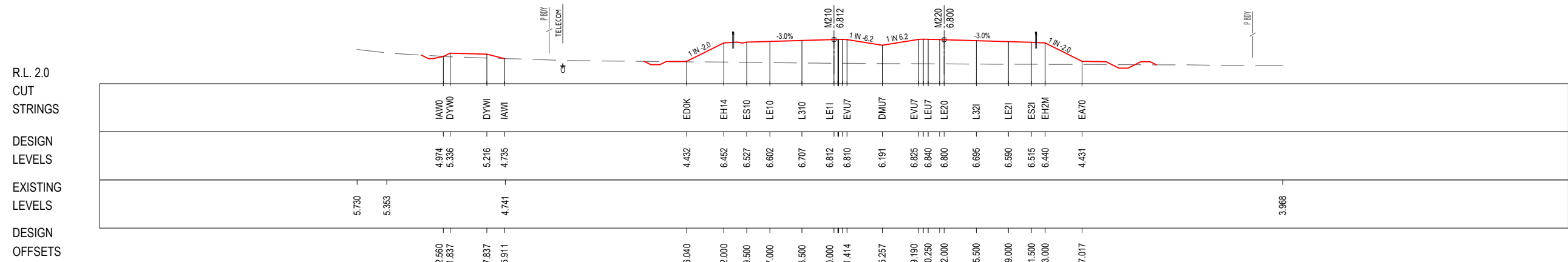
ACCEPTED FOR CONSTRUCTION

AMENDMENT / REVISION DESCRIPTION ISSUED FOR CONSTRUCTION RE-ISSUED FOR CONSTRUCTION	WVR No. 0214 0349	APPROVAL DW DW	DESIGN LOT CODE D-81-RA-01 DESIGN MODEL FILE(S) USED FOR DOCUMENTATION OF THIS DRAWING W2B-SMC-D-RA-MOD-10002-F SCALES ON A3 SIZE DRAWING CO-ORDINATE SYSTEM MGA ZONE 56 HEIGHT DATUM AHD	DRAWINGS / DESIGN PREPARED BY SMC AUSTRALIA PTY LTD ABN 47 065 475 149 LEVEL 5 20 BERRY STREET NORTH SYDNEY NSW 2060 PH 02 9925-5555 FAX 02 9925-5566	PLOT DATE / TIME 22 February 2017 - 1:36 PM PLOT BY Sidrak, Katrina	CLIENT Transport Roads & Maritime Services	BALLINA SHIRE COUNCIL HW10 - PACIFIC HIGHWAY BROADWATER TO PIMLICO PORTION D ALIGNMENT AND EARTHWORKS - SOUTH CROSS SECTION - MAIN ALIGNMENT NORTHBOUND - M210 SHEET No. 67 OF 70 RMS REGISTRATION No. DS2016/000619 ISSUE STATUS CONSTRUCTION EDMS No. SF2015/118045 SHEET No. RA-D-11167 ISSUE B
---	-------------------------	----------------------	---	---	--	--	--

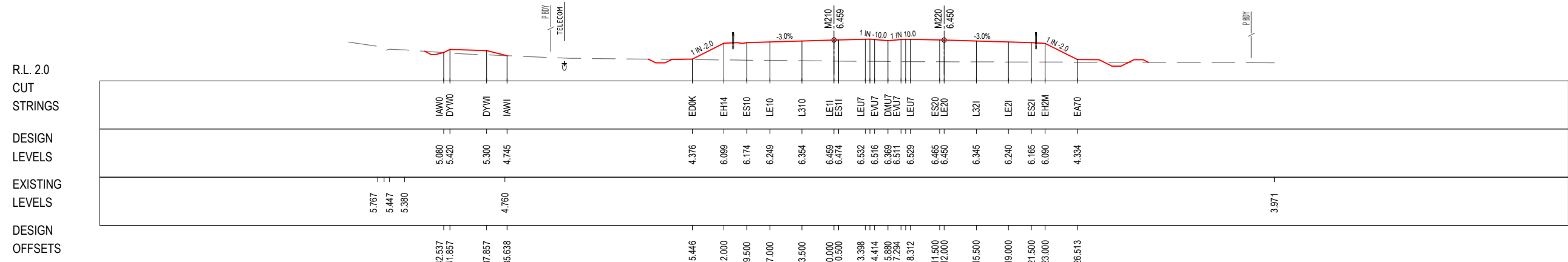
MAY BE INCOMPLETE IF COPIED
 m:\ON A3 SIZE ORIGINAL V:\Vest\Projects_A\30011819\CADD\W\GRA_Road_Alignment\W2B-SMC-D-RA-DRG-11168.dwg



155 075



155 050



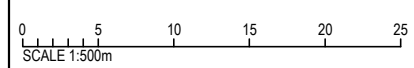


155 025

***Disclaimer:** This information is to be used only for the purpose of inspecting fixing or varying road levels in accordance with Part 3 of the Roads Act 1993. In some locations the road configuration has been refined without impacting the road level.

LEGEND

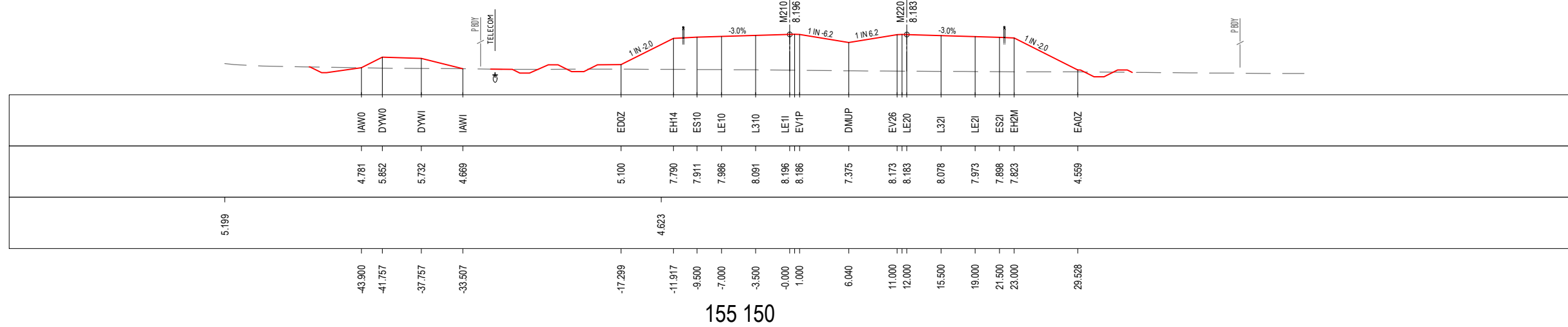
- PERMANENT DESIGN
- WAVE 2 WORKS BY OTHERS
- EXISTING
- PROPOSED UTILITY
- APPROVED PROJECT BOUNDARY

ACCEPTED FOR CONSTRUCTION

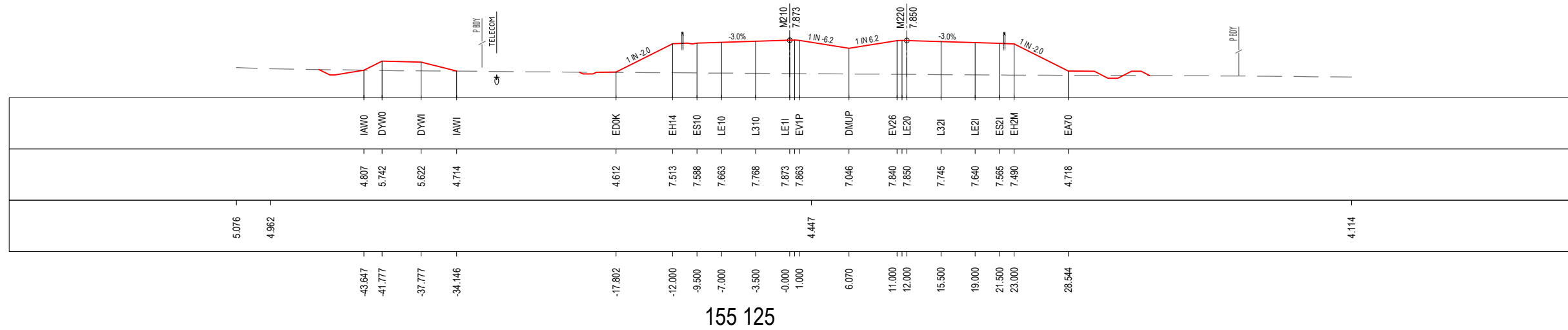
AMENDMENT / REVISION DESCRIPTION ISSUED FOR CONSTRUCTION RE-ISSUED FOR CONSTRUCTION	WVR No. 0214 0349	APPROVAL DW DW	DESIGN LOT CODE D-81-RA-01 DESIGN MODEL FILE(S) USED FOR DOCUMENTATION OF THIS DRAWING W2B-SMC-D-RA-MOD-10002-F SCALES ON A3 SIZE DRAWING 	DRAWINGS / DESIGN PREPARED BY  SMC AUSTRALIA PTY LTD ABN 47 065 475 149 LEVEL 5 20 BERRY STREET NORTH SYDNEY NSW 2060 PH 02 9925-5555 FAX 02 9925-5566	PLOT DATE / TIME 22 February 2017 - 1:36 PM PLOT BY Sidrak, Katrina	CLIENT  Transport Roads & Maritime Services	BALLINA SHIRE COUNCIL HW10 - PACIFIC HIGHWAY BROADWATER TO PIMLICO PORTION D ALIGNMENT AND EARTHWORKS - SOUTH CROSS SECTION - MAIN ALIGNMENT NORTHBOUND - M210 SHEET No. 68 OF 70 RMS REGISTRATION No. DS2016/000619	A3																								
			CO-ORDINATE SYSTEM MGA ZONE 56	HEIGHT DATUM AHD	<table border="1" style="width: 100%; border-collapse: collapse;"> <thead> <tr> <th>TITLE</th> <th>NAME</th> <th>DATE</th> </tr> </thead> <tbody> <tr> <td>DRAWN</td> <td>YULIYA KUZINA</td> <td>22.02.17</td> </tr> <tr> <td>DRG CHECK</td> <td>KATRINA SIDRAK</td> <td>22.02.17</td> </tr> <tr> <td>DESIGN</td> <td>GRANT REYNOLDS</td> <td>22.02.17</td> </tr> <tr> <td>DESIGN CHECK</td> <td>SUE TAYLOR</td> <td>22.02.17</td> </tr> <tr> <td>DESIGN MNGR</td> <td>ROB HUNTER</td> <td>22.02.17</td> </tr> <tr> <td>PROJECT MNGR</td> <td>DANIEL WRIGHT</td> <td>22.02.17</td> </tr> </tbody> </table>		TITLE	NAME	DATE	DRAWN	YULIYA KUZINA	22.02.17	DRG CHECK	KATRINA SIDRAK	22.02.17	DESIGN	GRANT REYNOLDS	22.02.17	DESIGN CHECK	SUE TAYLOR	22.02.17	DESIGN MNGR	ROB HUNTER	22.02.17	PROJECT MNGR	DANIEL WRIGHT	22.02.17	PREPARED FOR PACIFIC HIGHWAY OFFICE ISSUE STATUS CONSTRUCTION		EDMS No. SF2015/118045	SHEET No. RA-D-11168	B
TITLE	NAME	DATE																														
DRAWN	YULIYA KUZINA	22.02.17																														
DRG CHECK	KATRINA SIDRAK	22.02.17																														
DESIGN	GRANT REYNOLDS	22.02.17																														
DESIGN CHECK	SUE TAYLOR	22.02.17																														
DESIGN MNGR	ROB HUNTER	22.02.17																														
PROJECT MNGR	DANIEL WRIGHT	22.02.17																														

MAY BE INCOMPLETE IF COPIED
 m:\ON A3 SIZE ORIGINAL V:\Vau\Projects_A\30011819\CADD\WZB_SMC-D-RA-DRG-11169.dwg

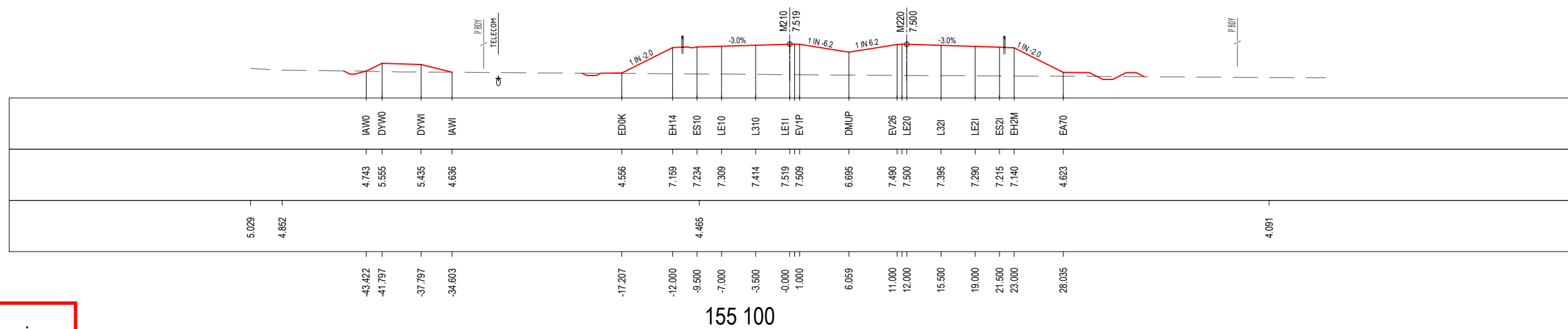
R.L. 2.0
CUT
STRINGS



R.L. 2.0
CUT
STRINGS



R.L. 2.0
CUT
STRINGS



***Disclaimer:** This information is to be used only for the purpose of inspecting fixing or varying road levels in accordance with Part 3 of the Roads Act 1993. In some locations the road configuration has been refined without impacting the road level.

LEGEND

- PERMANENT DESIGN
- WAVE 2 WORKS BY OTHERS
- EXISTING
- ϕ PROPOSED UTILITY
- APPROVED PROJECT BOUNDARY


ACCEPTED FOR CONSTRUCTION

DESIGN LOT CODE D-81-RA-01	DESIGN MODEL FILE(S) USED FOR DOCUMENTATION OF THIS DRAWING WZB-SMC-D-RA-MOD-10002-F	PLOT DATE / TIME 22 February 2017 - 1:36 PM	PLOT BY Sidrak, Katrina	CLIENT NSW Transport Roads & Maritime Services	BALLINA SHIRE COUNCIL HW10 - PACIFIC HIGHWAY BROADWATER TO PIMLICO PORTION D ALIGNMENT AND EARTHWORKS - SOUTH CROSS SECTION - MAIN ALIGNMENT NORTHBOUND - M210 SHEET No. 69 OF 70
AMENDMENT / REVISION DESCRIPTION ISSUED FOR CONSTRUCTION RE-ISSUED FOR CONSTRUCTION	WVR No. APPROVAL 0214 DW 0349 DW	SCALES ON A3 SIZE DRAWING 0 5 10 15 20 25 SCALE 1:500m	DRAWINGS / DESIGN PREPARED BY SMC AUSTRALIA PTY LTD © ABN 47 065 475 149 LEVEL 5 20 BERRY STREET NORTH SYDNEY NSW 2060 PH 02 9925-5555 FAX 02 9925-5566	TITLE NAME DATE DRAWN YULIYA KUZINA 22.02.17 DRG CHECK KATRINA SIDRAK 22.02.17 DESIGN GRANT REYNOLDS 22.02.17 DESIGN CHECK SUE TAYLOR 22.02.17 DESIGN MNGR ROB HUNTER 22.02.17 PROJECT MNGR DANIEL WRIGHT 22.02.17	RMS REGISTRATION No. DS2016/000619 ISSUE STATUS CONSTRUCTION EDMS No. SF2015/118045 SHEET No. RA-D-11169

A3
PART
B

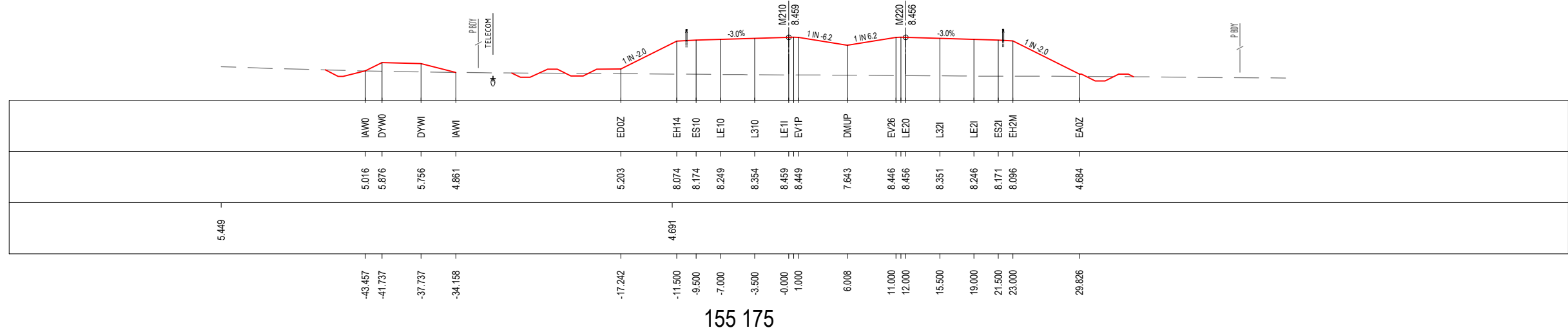
MAY BE INCOMPLETE IF COPIED
 V:_Vault\Projects_A\3001819\CADD\HW\RA_Road_Alignment\W2B-SMC-D-RA-DRG-11170.dwg
 m ON A3 SIZE ORIGINAL

R.L. 3.0
 CUT
 STRINGS
 DESIGN
 LEVELS
 EXISTING
 LEVELS
 DESIGN
 OFFSETS



155 200

R.L. 2.0
 CUT
 STRINGS
 DESIGN
 LEVELS
 EXISTING
 LEVELS
 DESIGN
 OFFSETS



155 175

***Disclaimer:** This information is to be used only for the purpose of inspecting fixing or varying road levels in accordance with Part 3 of the Roads Act 1993. In some locations the road configuration has been refined without impacting the road level.

LEGEND

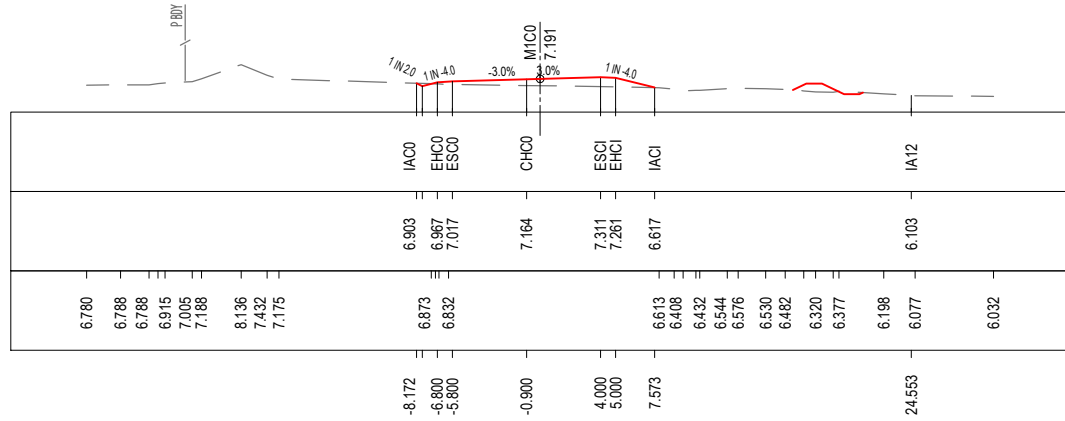
- PERMANENT DESIGN
- WAVE 2 WORKS BY OTHERS
- EXISTING
- ϕ PROPOSED UTILITY
- P.BDY APPROVED PROJECT BOUNDARY

ACCEPTED FOR CONSTRUCTION

AMENDMENT / REVISION DESCRIPTION ISSUED FOR CONSTRUCTION RE-ISSUED FOR CONSTRUCTION	WVR No. 0214 0349	APPROVAL DW DW	DESIGN LOT CODE D-81-RA-01	DESIGN MODEL FILE(S) USED FOR DOCUMENTATION OF THIS DRAWING W2B-SMC-D-RA-MOD-10002-F	PLOT DATE / TIME 22 February 2017 - 1:36 PM	PLOT BY Sidrak, Katrina	CLIENT NSW Government Transport Roads & Maritime Services	BALLINA SHIRE COUNCIL HW10 - PACIFIC HIGHWAY BROADWATER TO PIMLICO PORTION D ALIGNMENT AND EARTHWORKS - SOUTH CROSS SECTION - MAIN ALIGNMENT NORTHBOUND - M210 SHEET No. 70 OF 70	A3					
CO-ORDINATE SYSTEM MGA ZONE 56			HEIGHT DATUM AHD			 SMCA AUSTRALIA PTY LTD ABN 47 065 475 149 LEVEL 5 20 BERRY STREET NORTH SYDNEY NSW 2060 PH 02 9925-5555 FAX 02 9925-5566		PREPARED FOR PACIFIC HIGHWAY OFFICE		RMS REGISTRATION No. DS2016/000619	ISSUE STATUS CONSTRUCTION	EDMS No. SF2015/118045	SHEET No. RA-D-11170	PART B

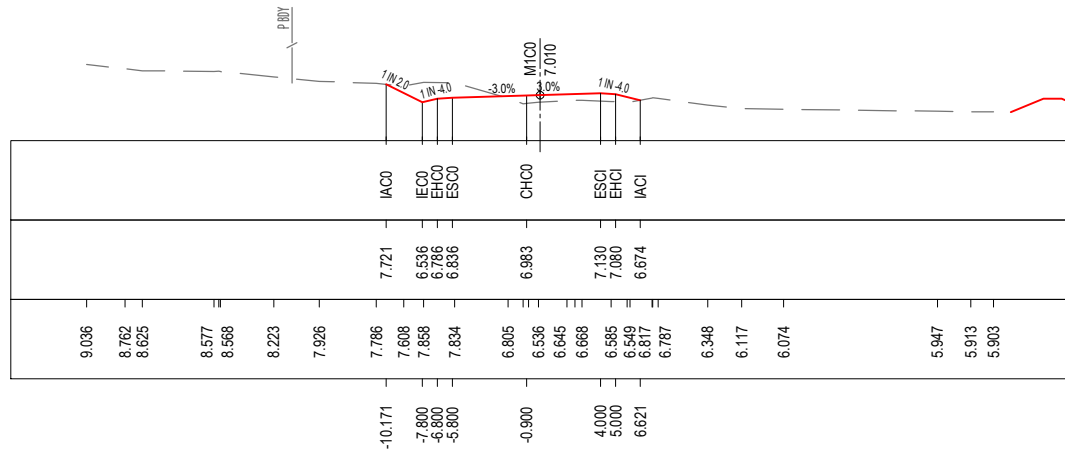
MAY BE INCOMPLETE IF COPIED
V:\Local\Projects_A\30011819\CADD\HW\GRA_Road_Alignment\W2B-SMC-D-RA-MOD-10001.dwg
m:\ON A3 SIZE ORIGINAL

R.L. 5.0
CUT
STRINGS



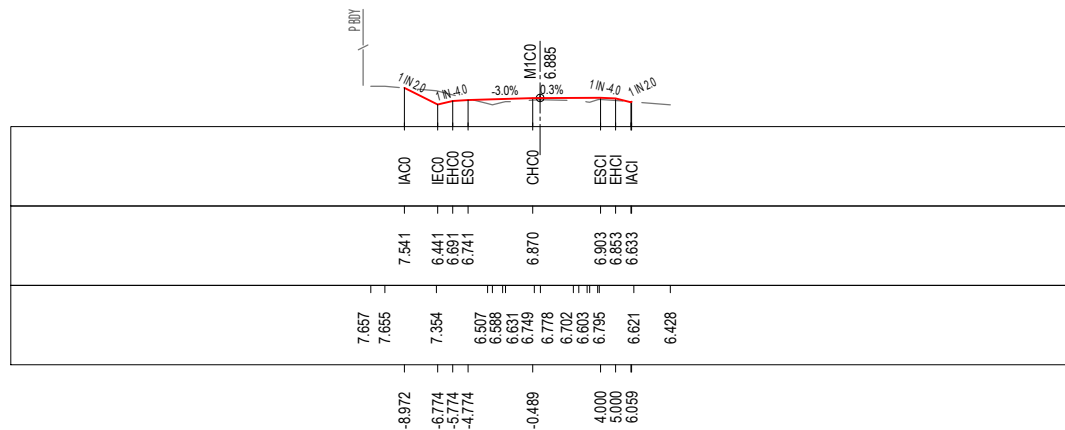
75

R.L. 4.0
CUT
STRINGS



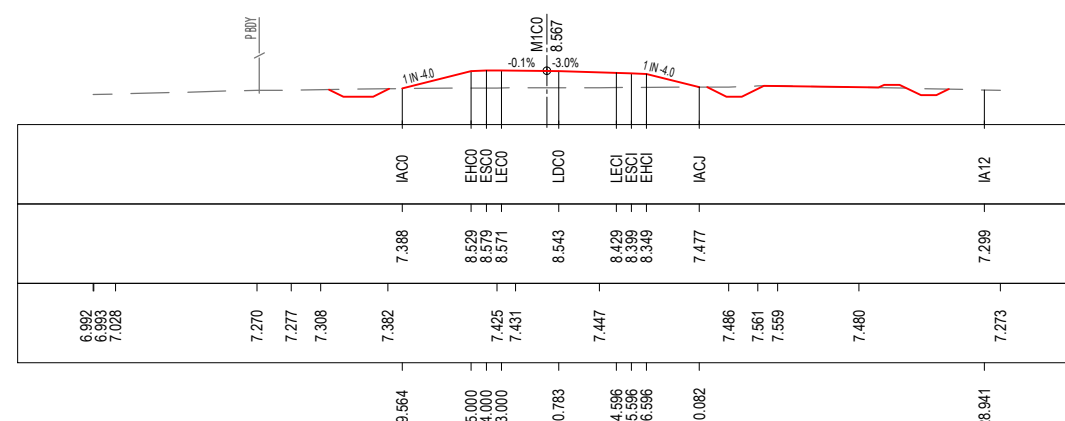
50

R.L. 5.0
CUT
STRINGS



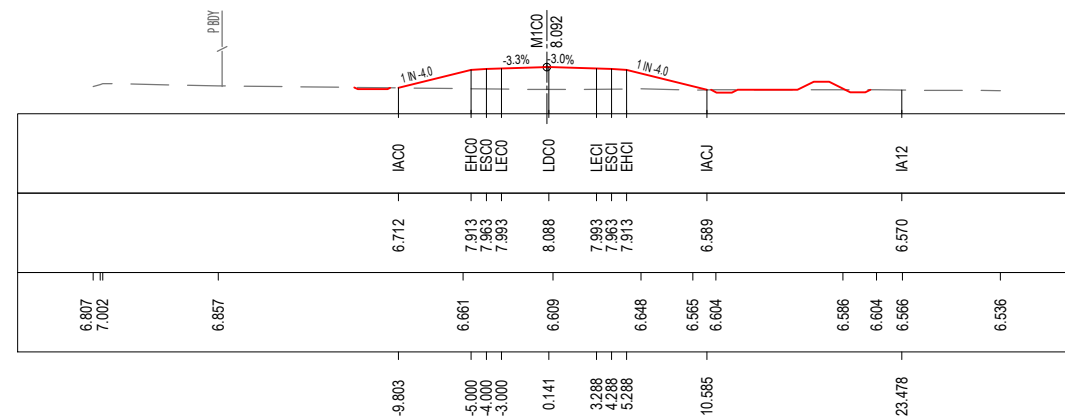
25

R.L. 5.0
CUT
STRINGS



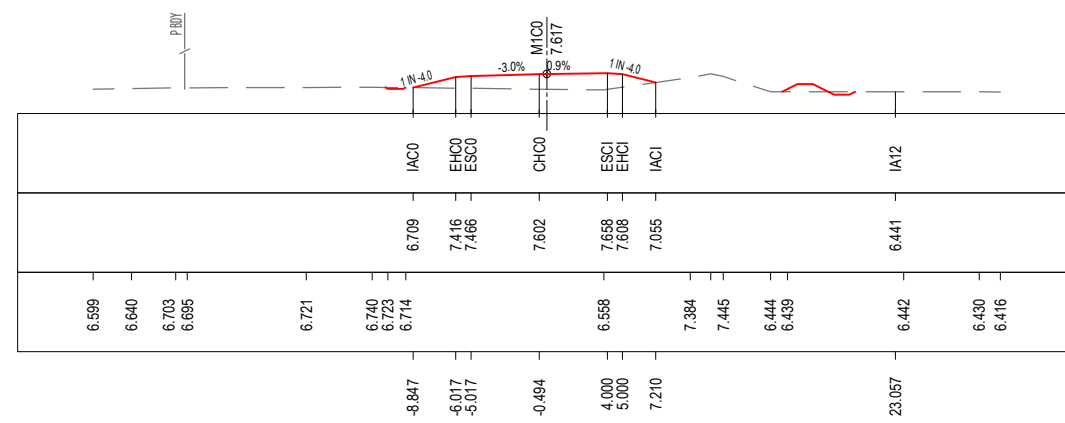
150

R.L. 5.0
CUT
STRINGS



125

R.L. 5.0
CUT
STRINGS



100

*Disclaimer: This information is to be used only for the purpose of inspecting fixing or varying road levels in accordance with Part 3 of the Roads Act 1993. In some locations the road configuration has been refined without impacting the road level.

LEGEND

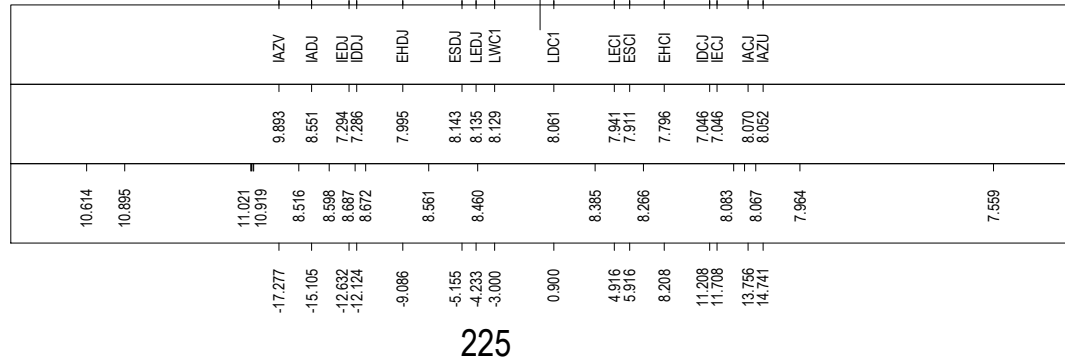
- PERMANENT DESIGN
- WAVE 2 WORKS BY OTHERS
- APPROVED PROJECT BOUNDARY
- EXISTING
- PROPOSED UTILITY

ACCEPTED FOR CONSTRUCTION

DESIGN LOT CODE D-81-RA-01	DESIGN MODEL FILE(S) USED FOR DOCUMENTATION OF THIS DRAWING W2B-SMC-D-RA-MOD-10001-E	PLOT DATE / TIME 22 February 2017 - 1:36 PM	PLOT BY Sidrak, Katrina	CLIENT BALLINA SHIRE COUNCIL HW10 - PACIFIC HIGHWAY BROADWATER TO PIMLICO PORTION D ALIGNMENT AND EARTHWORKS - SOUTH CROSS SECTION - OLD BAGOTVILLE RD OVERPASS - M1CO SHEET No. 1 OF 3	A3
AMENDMENT / REVISION DESCRIPTION ISSUED FOR CONSTRUCTION RE-ISSUED FOR CONSTRUCTION	WVR No. APPROVAL 0214 DW 0349 DW	SCALES ON A3 SIZE DRAWING 0 5 10 15 20 25 SCALE 1:500m	DRAWINGS / DESIGN PREPARED BY SMC AUSTRALIA PTY LTD © ABN 47 065 475 149 LEVEL 5 20 BERRY STREET NORTH SYDNEY NSW 2060 PH 02 9925-5555 FAX 02 9925-5566	TITLE NAME DATE DRAWN YULIYA KUZINA 22.02.17 DRG CHECK KATRINA SIDRAK 22.02.17 DESIGN GRANT REYNOLDS 22.02.17 DESIGN CHECK SUE TAYLOR 22.02.17 DESIGN MNGR ROB HUNTER 22.02.17 PROJECT MNGR DANIEL WRIGHT 22.02.17	PREPARED FOR PACIFIC HIGHWAY OFFICE
				RMS REGISTRATION No. DS2016/000619	PART
				ISSUE STATUS CONSTRUCTION	EDMS No. SF2015/118045
				SHEET No. RA-D-11201	ISSUE B

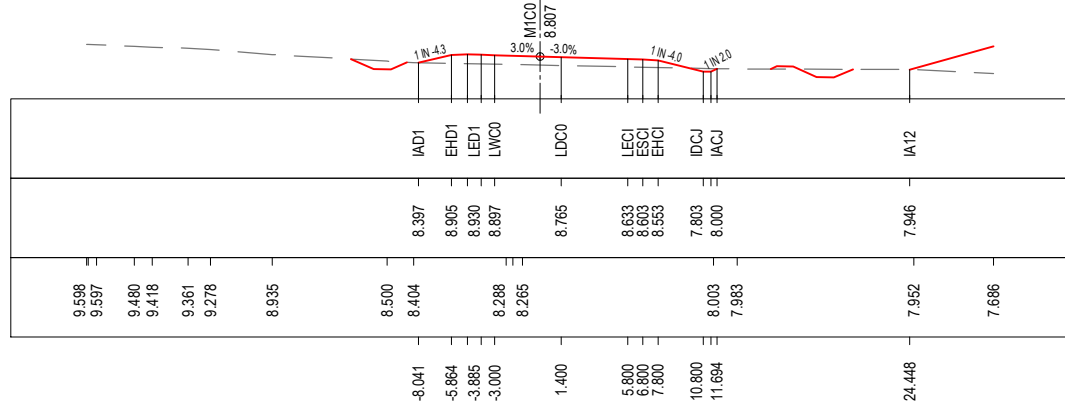
MAY BE INCOMPLETE IF COPIED
V:\Vau\Projects_A\30011819\CADD\W\GRA_Road_Alignment\W2B-SMC-D-RA-DRG-11202.dwg

R.L. 6.0
CUT
STRINGS



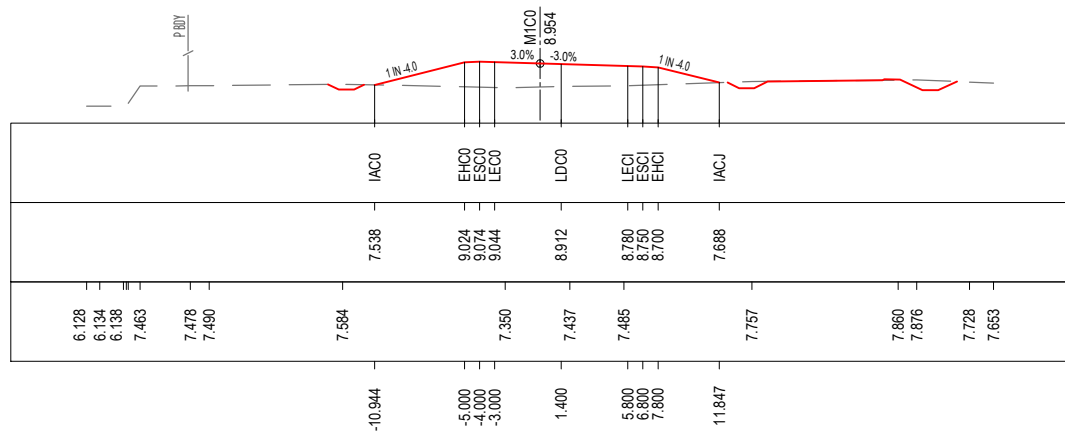
225

R.L. 6.0
CUT
STRINGS



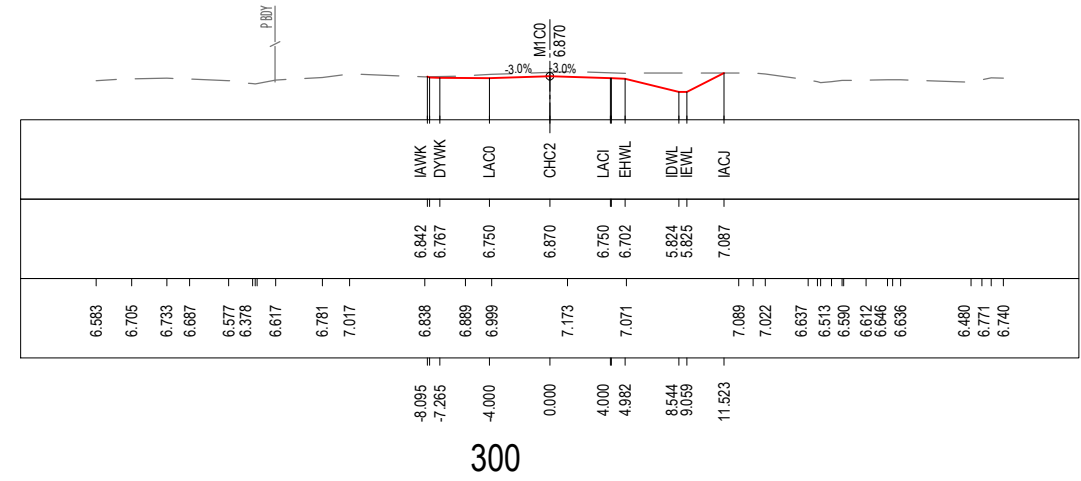
200

R.L. 5.0
CUT
STRINGS



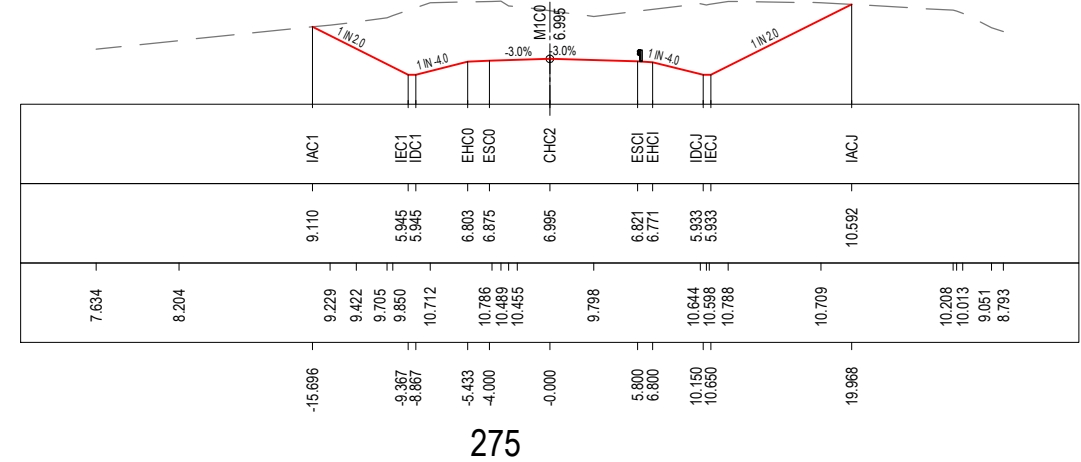
175

R.L. 4.0
CUT
STRINGS



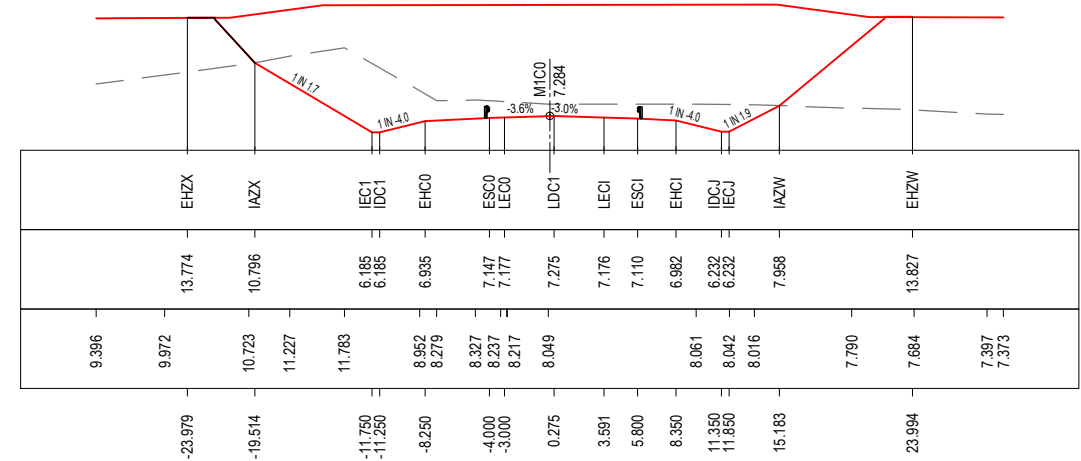
300

R.L. 4.0
CUT
STRINGS



275

R.L. 5.0
CUT
STRINGS



250

LEGEND

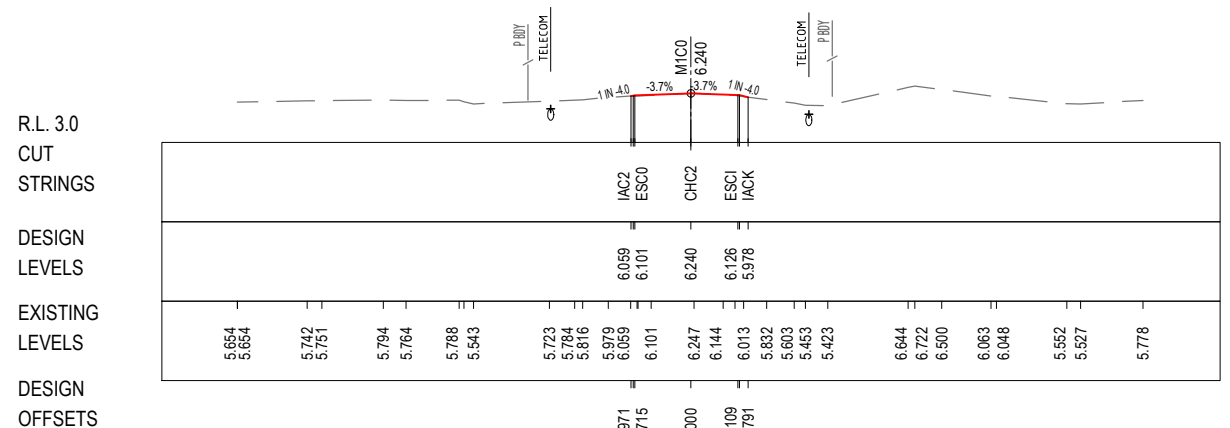
- PERMANENT DESIGN
- WAVE 2 WORKS BY OTHERS
- EXISTING
- PROPOSED UTILITY
- APPROVED PROJECT BOUNDARY

*Disclaimer: This information is to be used only for the purpose of inspecting fixing or varying road levels in accordance with Part 3 of the Roads Act 1993. In some locations the road configuration has been refined without impacting the road level.

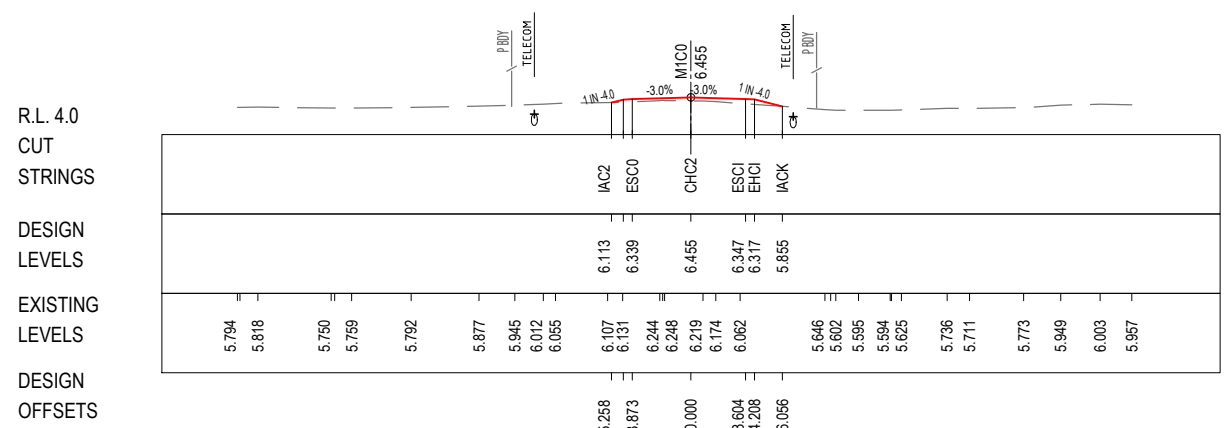
DESIGN LOT CODE D-81-RA-01		DESIGN MODEL FILE(S) USED FOR DOCUMENTATION OF THIS DRAWING W2B-SMC-D-RA-MOD-10001-E		PLOT DATE / TIME 22 February 2017 - 1:37 PM	PLOT BY Sidrak, Katrina	CLIENT Transport Roads & Maritime Services		BALLINA SHIRE COUNCIL HW10 - PACIFIC HIGHWAY BROADWATER TO PIMLICO PORTION D ALIGNMENT AND EARTHWORKS - SOUTH CROSS SECTION - OLD BAGOTVILLE RD OVERPASS - M1C0 SHEET No. 2 OF 3		A3																					
AMENDMENT / REVISION DESCRIPTION	WVR No. APPROVAL	SCALES ON A3 SIZE DRAWING		DRAWINGS / DESIGN PREPARED BY		PREPARED FOR PACIFIC HIGHWAY OFFICE		RMS REGISTRATION No. DS2016/000619		PART																					
ISSUED FOR CONSTRUCTION	0214 DW	0 5 10 15 20 25 SCALE 1:500m		 SMC AUSTRALIA PTY LTD © ABN 47 065 475 149 LEVEL 5 20 BERRY STREET NORTH SYDNEY NSW 2060 PH 02 9925-5555 FAX 02 9925-5566		<table border="1" style="width: 100%; border-collapse: collapse;"> <tr><th>TITLE</th><th>NAME</th><th>DATE</th></tr> <tr><td>DRAWN</td><td>YULIYA KUZINA</td><td>22.02.17</td></tr> <tr><td>DRG CHECK</td><td>KATRINA SIDRAK</td><td>22.02.17</td></tr> <tr><td>DESIGN</td><td>GRANT REYNOLDS</td><td>22.02.17</td></tr> <tr><td>DESIGN CHECK</td><td>SUE TAYLOR</td><td>22.02.17</td></tr> <tr><td>DESIGN MNGR</td><td>ROB HUNTER</td><td>22.02.17</td></tr> <tr><td>PROJECT MNGR</td><td>DANIEL WRIGHT</td><td>22.02.17</td></tr> </table>		TITLE	NAME	DATE	DRAWN	YULIYA KUZINA	22.02.17	DRG CHECK	KATRINA SIDRAK	22.02.17	DESIGN	GRANT REYNOLDS	22.02.17	DESIGN CHECK	SUE TAYLOR	22.02.17	DESIGN MNGR	ROB HUNTER	22.02.17	PROJECT MNGR	DANIEL WRIGHT	22.02.17	RMS REGISTRATION No. DS2016/000619		PART
TITLE	NAME	DATE																													
DRAWN	YULIYA KUZINA	22.02.17																													
DRG CHECK	KATRINA SIDRAK	22.02.17																													
DESIGN	GRANT REYNOLDS	22.02.17																													
DESIGN CHECK	SUE TAYLOR	22.02.17																													
DESIGN MNGR	ROB HUNTER	22.02.17																													
PROJECT MNGR	DANIEL WRIGHT	22.02.17																													
RE-ISSUED FOR CONSTRUCTION	0349 DW	CO-ORDINATE SYSTEM MGA ZONE 56		HEIGHT DATUM AHD		EDMS No. SF2015/118045		SHEET No. RA-D-11202		ISSUE B																					

ACCEPTED FOR CONSTRUCTION

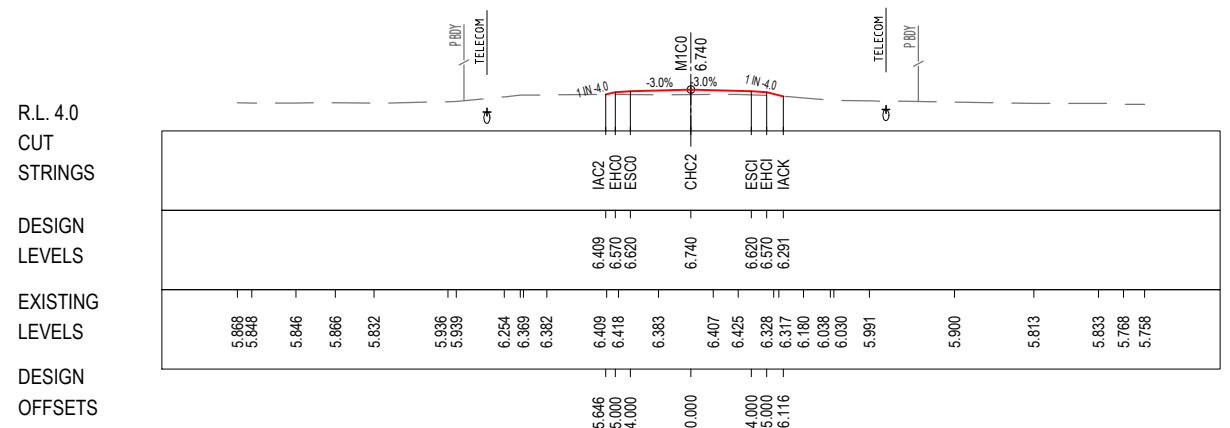
MAY BE INCOMPLETE IF COPIED
 V:\Projects\1819\CADD\W2B-SMC-D-RA-DRG-11203.dwg
 m ON A3 SIZE ORIGINAL



375



350



325

LEGEND
 ———— PERMANENT DESIGN
 ———— WAVE 2 WORKS BY OTHERS
 ———— EXISTING
 ———— PROPOSED UTILITY
 ———— APPROVED PROJECT BOUNDARY

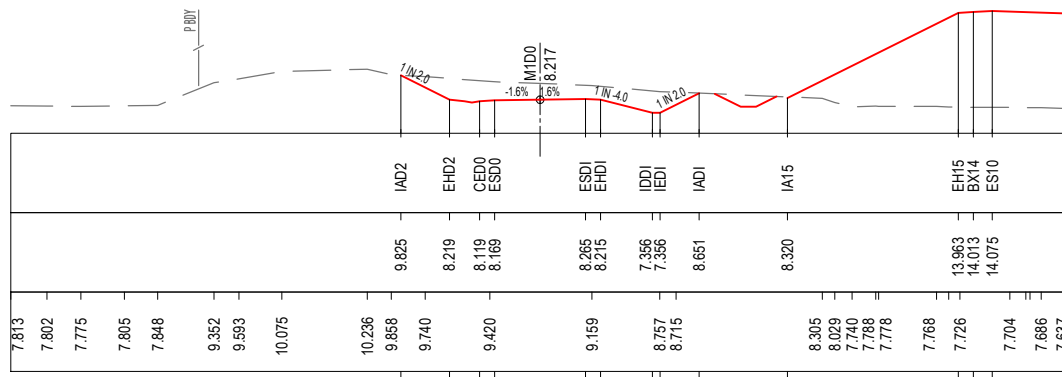
ACCEPTED FOR CONSTRUCTION

***Disclaimer:** This information is to be used only for the purpose of inspecting fixing or varying road levels in accordance with Part 3 of the Roads Act 1993. In some locations the road configuration has been refined without impacting the road level.

DESIGN LOT CODE D-81-RA-01	DESIGN MODEL FILE(S) USED FOR DOCUMENTATION OF THIS DRAWING W2B-SMC-D-RA-MOD-10001-E	PLOT DATE / TIME 22 February 2017 - 1:37 PM	PLOT BY Sidrak, Katrina	CLIENT BALLINA SHIRE COUNCIL HW10 - PACIFIC HIGHWAY BROADWATER TO PIMLICO PORTION D ALIGNMENT AND EARTHWORKS - SOUTH CROSS SECTION - OLD BAGOTVILLE RD OVERPASS - M1C0 SHEET No. 3 OF 3	A3
AMENDMENT / REVISION DESCRIPTION ISSUED FOR CONSTRUCTION RE-ISSUED FOR CONSTRUCTION	WVR No. APPROVAL 0214 DW 0349 DW	SCALES ON A3 SIZE DRAWING 0 5 10 15 20 25 SCALE 1:500m	DRAWINGS / DESIGN PREPARED BY SMC AUSTRALIA PTY LTD ABN 47 065 475 149 LEVEL 5 20 BERRY STREET NORTH SYDNEY NSW 2060 PH 02 9925-5555 FAX 02 9925-5566	TITLE NAME DATE DRAWN YULIYA KUZINA 22.02.17 DRG CHECK KATRINA SIDRAK 22.02.17 DESIGN GRANT REYNOLDS 22.02.17 DESIGN CHECK SUE TAYLOR 22.02.17 DESIGN MNGR ROB HUNTER 22.02.17 PROJECT MNGR DANIEL WRIGHT 22.02.17	PREPARED FOR PACIFIC HIGHWAY OFFICE
CO-ORDINATE SYSTEM MGA ZONE 56	HEIGHT DATUM AHD	RMS REGISTRATION No. DS2016/000619		ISSUE STATUS CONSTRUCTION	EDMS No. SF2015/118045
		SHEET No. RA-D-11203		ISSUE B	

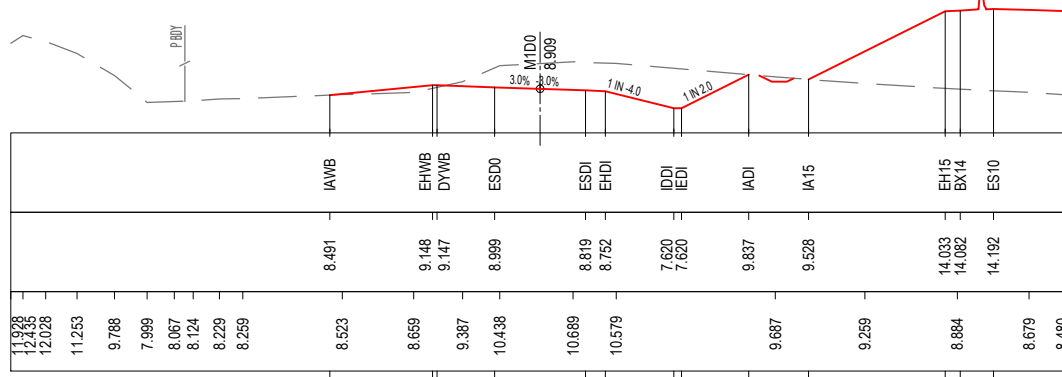
MAY BE INCOMPLETE IF COPIED
 V:\Vant\Projects_A\30011819\CADD\W\GRA_Road_Alignment\W2-SMC-D-RA-DRG-11206.dwg
 m:\ON A3 SIZE ORIGINAL

R.L. 6.0
 CUT
 STRINGS
 DESIGN
 LEVELS
 EXISTING
 LEVELS
 DESIGN
 OFFSETS



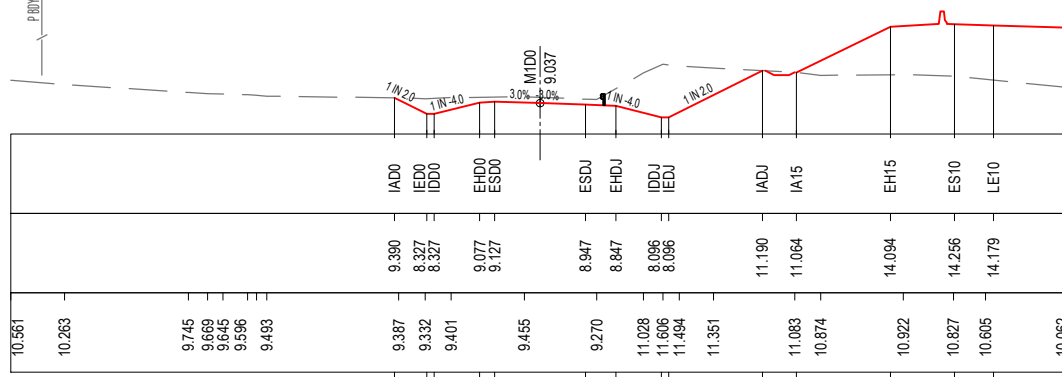
75

R.L. 6.0
 CUT
 STRINGS
 DESIGN
 LEVELS
 EXISTING
 LEVELS
 DESIGN
 OFFSETS



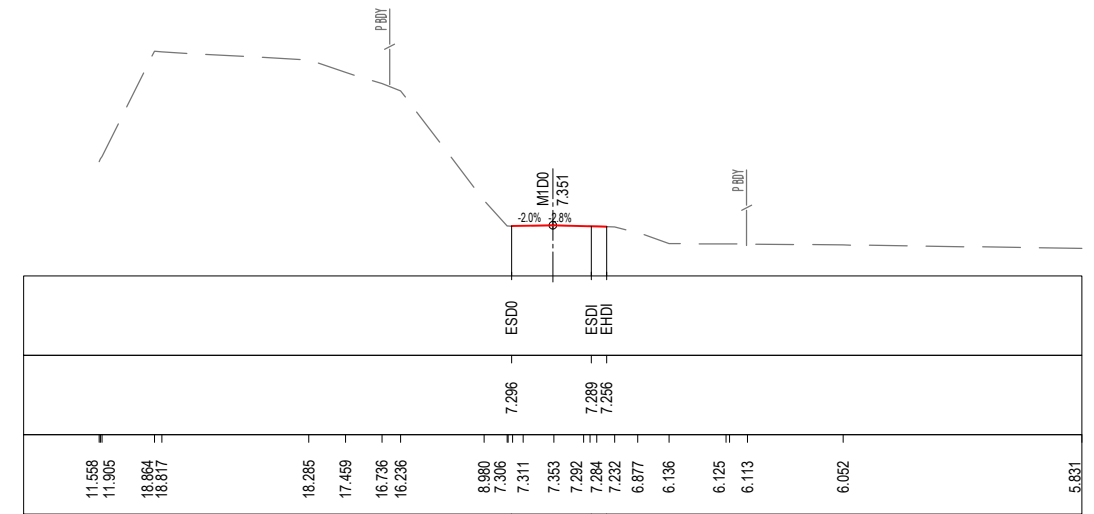
50

R.L. 7.0
 CUT
 STRINGS
 DESIGN
 LEVELS
 EXISTING
 LEVELS
 DESIGN
 OFFSETS



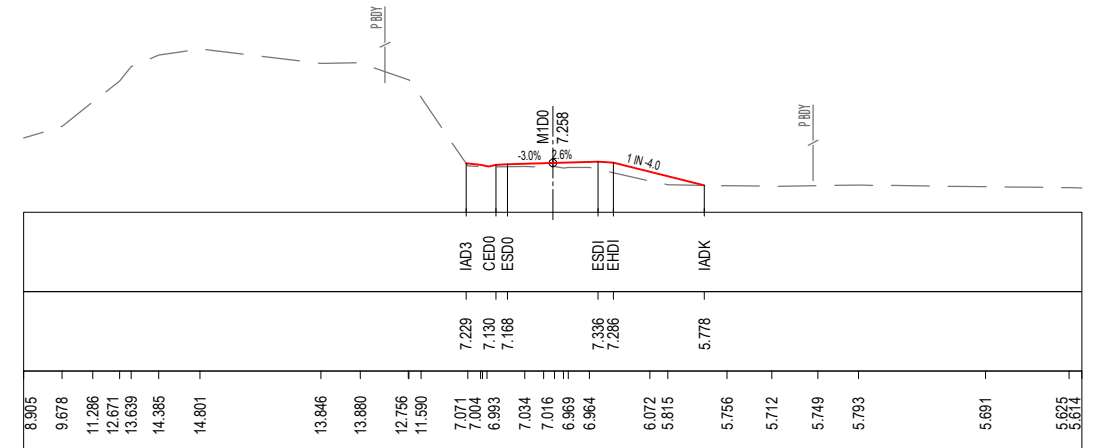
25

R.L. 4.0
 CUT
 STRINGS
 DESIGN
 LEVELS
 EXISTING
 LEVELS
 DESIGN
 OFFSETS



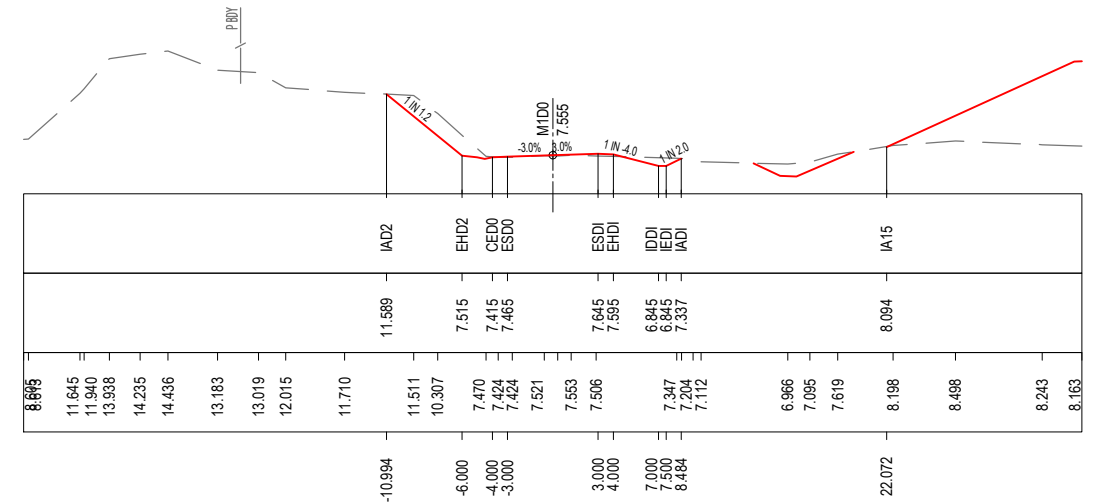
150

R.L. 4.0
 CUT
 STRINGS
 DESIGN
 LEVELS
 EXISTING
 LEVELS
 DESIGN
 OFFSETS



125

R.L. 5.0
 CUT
 STRINGS
 DESIGN
 LEVELS
 EXISTING
 LEVELS
 DESIGN
 OFFSETS



100

LEGEND

PERMANENT DESIGN (Red line)
 EXISTING (Grey dashed line)
 WAVE 2 WORKS BY OTHERS (Orange line)
 PROPOSED UTILITY (Blue dashed line with 'u')
 APPROVED PROJECT BOUNDARY (Black line with 'P.B.O.' label)

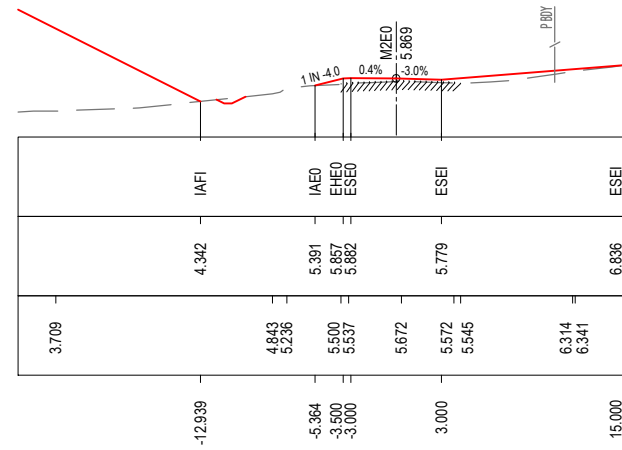
*Disclaimer: This information is to be used only for the purpose of inspecting fixing or varying road levels in accordance with Part 3 of the Roads Act 1993. In some locations the road configuration has been refined without impacting the road level.

ACCEPTED FOR CONSTRUCTION

DESIGN LOT CODE D-81-RA-01	DESIGN MODEL FILE(S) USED FOR DOCUMENTATION OF THIS DRAWING W2B-SMC-D-RA-MOD-10001-E	PLOT DATE / TIME 22 February 2017 - 1:37 PM	PLOT BY Sidrak, Katrina	CLIENT BALLINA SHIRE COUNCIL HW10 - PACIFIC HIGHWAY BROADWATER TO PIMLICO PORTION D ALIGNMENT AND EARTHWORKS - SOUTH CROSS SECTION - MONTIS ROAD - M1D0	A3
AMENDMENT / REVISION DESCRIPTION ISSUED FOR CONSTRUCTION RE-ISSUED FOR CONSTRUCTION	WVR No. APPROVAL 0214 DW 0349 DW	SCALES ON A3 SIZE DRAWING 0 5 10 15 20 25 SCALE 1:500m	DRAWINGS / DESIGN PREPARED BY SMC AUSTRALIA PTY LTD © ABN 47 065 475 149 LEVEL 5 20 BERRY STREET NORTH SYDNEY NSW 2060 PH 02 9925-5555 FAX 02 9925-5566	TITLE NAME DATE DRAWN YULIYA KUZINA 22.02.17 DRG CHECK KATRINA SIDRAK 22.02.17 DESIGN GRANT REYNOLDS 22.02.17 DESIGN CHECK SUE TAYLOR 22.02.17 DESIGN MNGR ROB HUNTER 22.02.17 PROJECT MNGR DANIEL WRIGHT 22.02.17	PREPARED FOR PACIFIC HIGHWAY OFFICE
				RMS REGISTRATION No. DS2016/000619	SHEET No. 1 OF 1
				ISSUE STATUS CONSTRUCTION	EDMS No. SF2015/118045
				SHEET No. RA-D-11206	ISSUE B

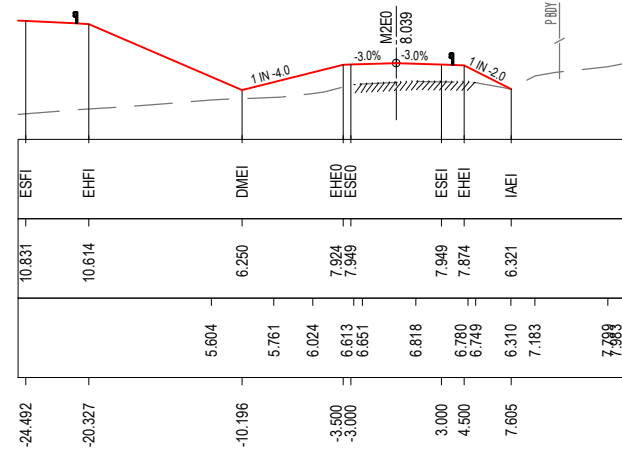
MAY BE INCOMPLETE IF COPIED
 V:\Projects\11819\CADD\HW\RA_Road_Alignment\W2-SMC-D-RA-DRG-11301.dwg
 m ON A3 SIZE ORIGINAL

R.L. 2.0
CUT
STRINGS
DESIGN
LEVELS
EXISTING
LEVELS
DESIGN
OFFSETS



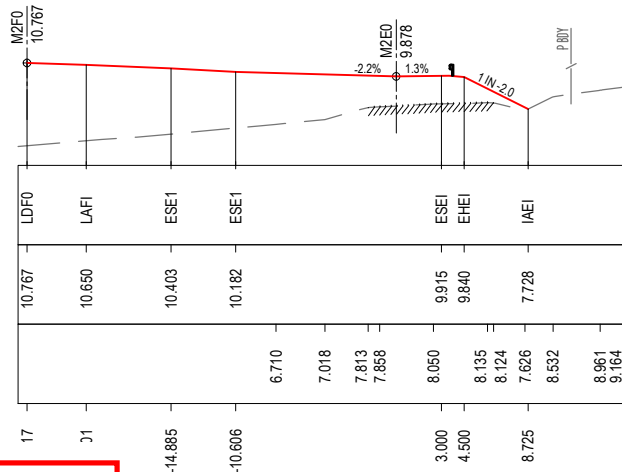
75

R.L. 3.0
CUT
STRINGS
DESIGN
LEVELS
EXISTING
LEVELS
DESIGN
OFFSETS



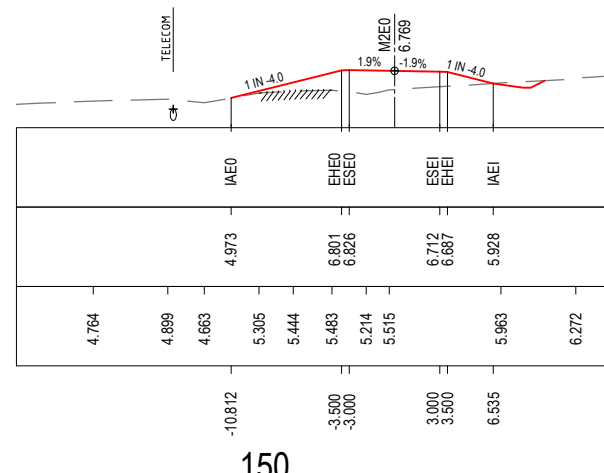
50

R.L. 4.0
CUT
STRINGS
DESIGN
LEVELS
EXISTING
LEVELS
DESIGN
OFFSETS



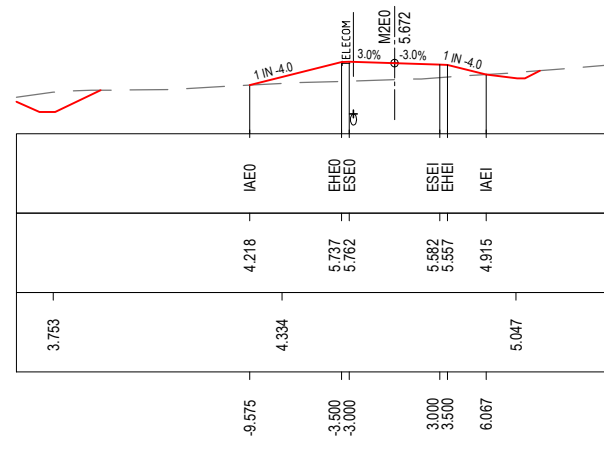
25

R.L. 3.0
CUT
STRINGS
DESIGN
LEVELS
EXISTING
LEVELS
DESIGN
OFFSETS



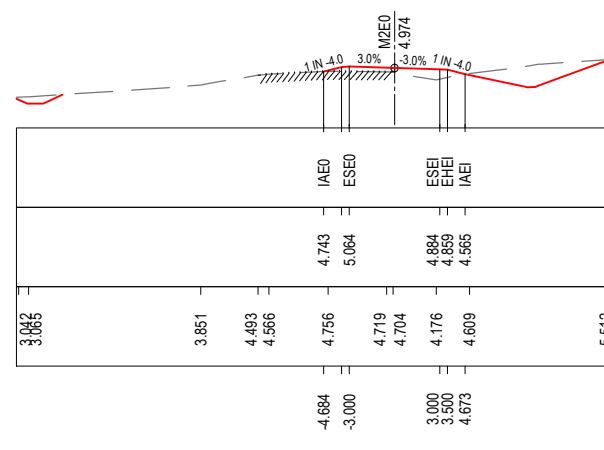
150

R.L. 1.0
CUT
STRINGS
DESIGN
LEVELS
EXISTING
LEVELS
DESIGN
OFFSETS



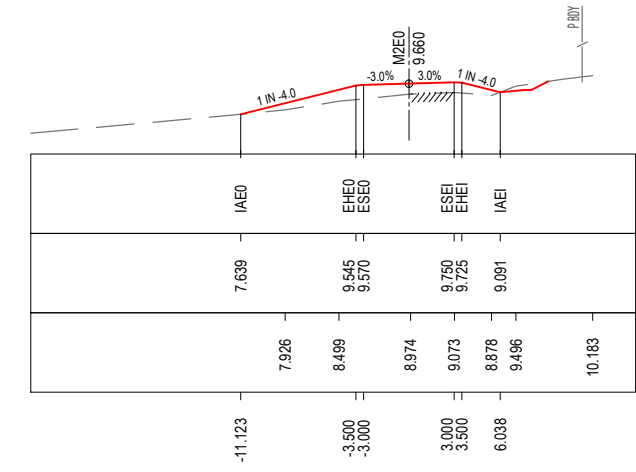
125

R.L. 1.0
CUT
STRINGS
DESIGN
LEVELS
EXISTING
LEVELS
DESIGN
OFFSETS



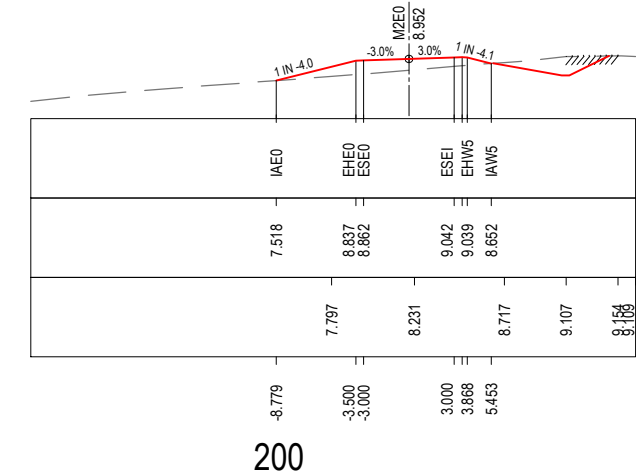
100

R.L. 5.0
CUT
STRINGS
DESIGN
LEVELS
EXISTING
LEVELS
DESIGN
OFFSETS



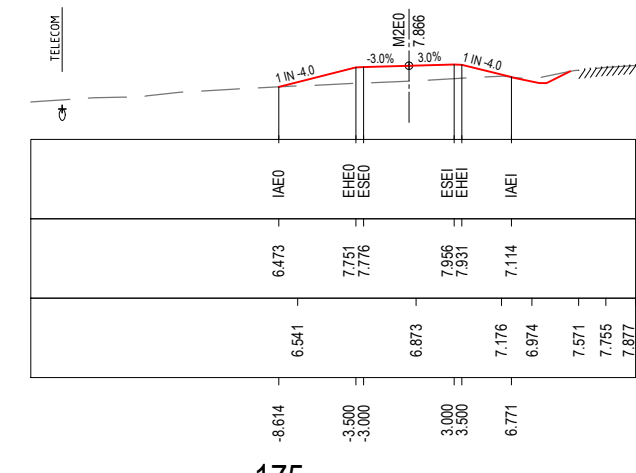
225

R.L. 5.0
CUT
STRINGS
DESIGN
LEVELS
EXISTING
LEVELS
DESIGN
OFFSETS



200

R.L. 3.0
CUT
STRINGS
DESIGN
LEVELS
EXISTING
LEVELS
DESIGN
OFFSETS



175

LEGEND

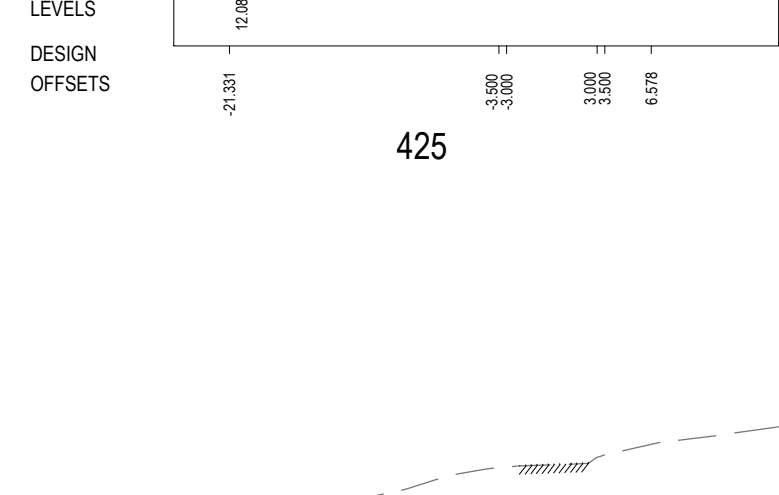
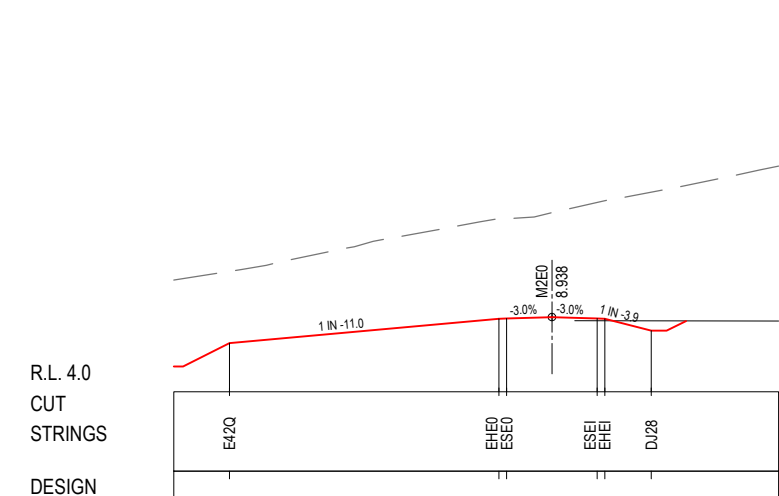
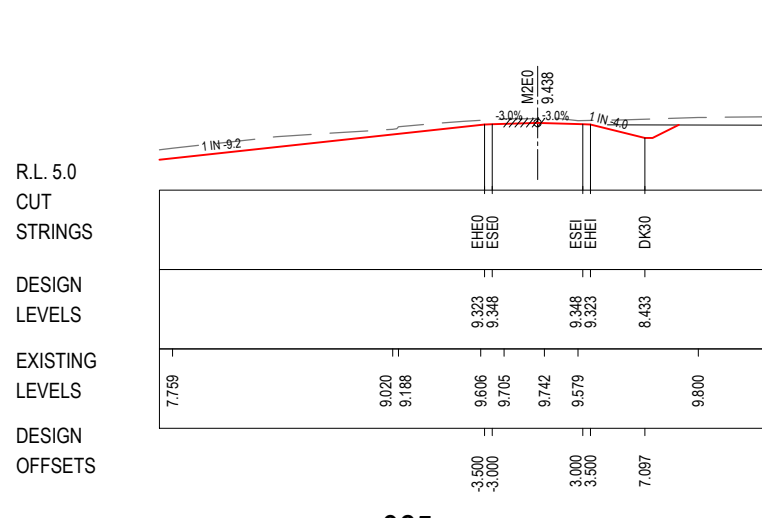
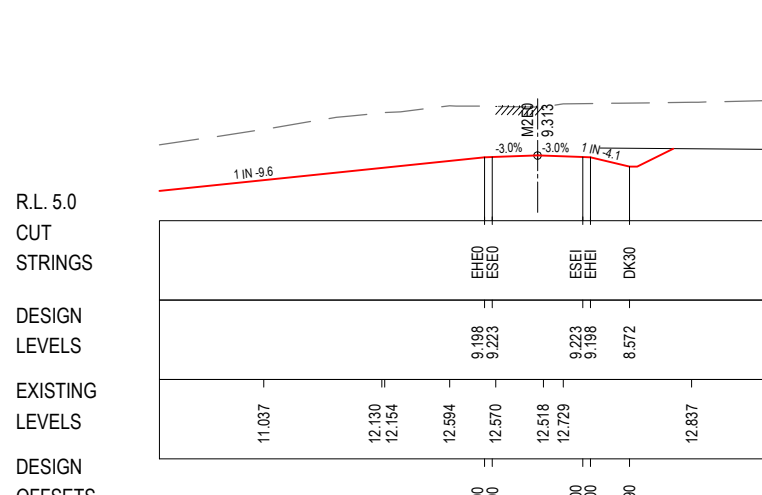
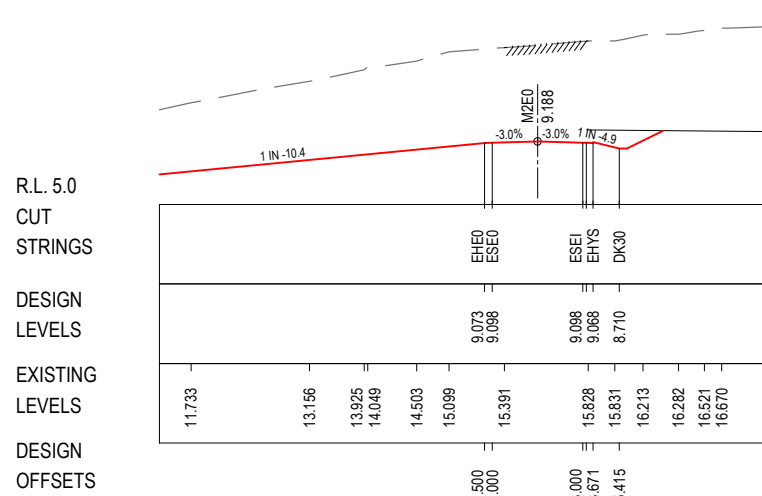
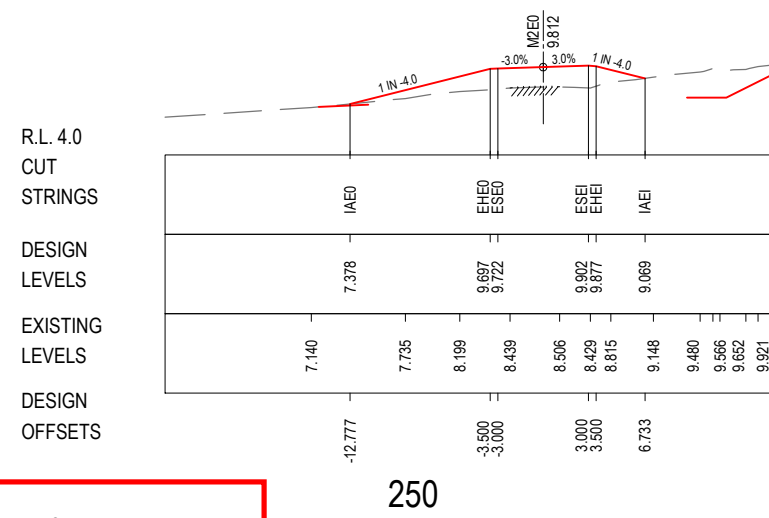
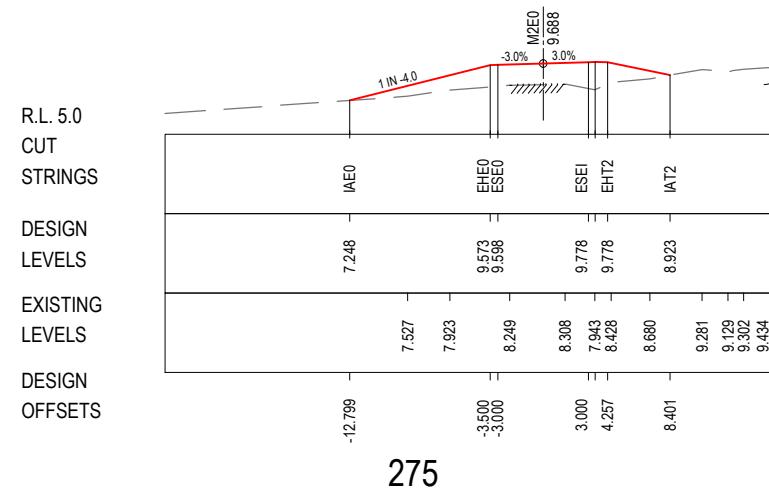
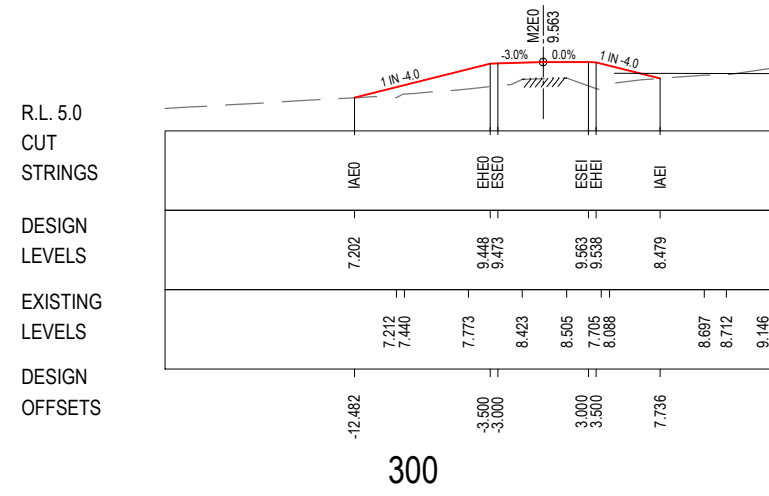
- PERMANENT DESIGN
- WAVE 2 WORKS BY OTHERS
- EXISTING
- PROPOSED UTILITY
- APPROVED PROJECT BOUNDARY

	DESIGN LOT CODE D-81-RA-01	DESIGN MODEL FILE(S) USED FOR DOCUMENTATION OF THIS DRAWING W2B-SMC-D-RA-MOD-10002-F	PLOT DATE / TIME 22 February 2017 - 1:37 PM	PLOT BY Sidrak, Katrina	CLIENT Transport Roads & Maritime Services NSW GOVERNMENT	BALLINA SHIRE COUNCIL HW10 - PACIFIC HIGHWAY BROADWATER TO PIMLICO PORTION D ALIGNMENT AND EARTHWORKS - SOUTH CROSS SECTION - THURGATES LANE - M2EO	A3		
AMENDMENT / REVISION DESCRIPTION ISSUED FOR CONSTRUCTION RE-ISSUED FOR CONSTRUCTION	WVR No. 0214 0349	APPROVAL DW DW	SCALES ON A3 SIZE DRAWING SCALE 1:500m	DRAWINGS / DESIGN PREPARED BY SMC AUSTRALIA PTY LTD © ABN 47 065 475 149 LEVEL 5 20 BERRY STREET NORTH SYDNEY NSW 2060 PH 02 9925-5555 FAX 02 9925-5566	TITLE NAME DATE DRAWN YULIYA KUZINA 22.02.17 DRG CHECK KATRINA SIDRAK 22.02.17 DESIGN GRANT REYNOLDS 22.02.17 DESIGN CHECK SUE TAYLOR 22.02.17 DESIGN MNGR ROB HUNTER 22.02.17 PROJECT MNGR DANIEL WRIGHT 22.02.17	PREPARED FOR PACIFIC HIGHWAY OFFICE	RMS REGISTRATION No. DS2016/000619	SHEET No. 1 OF 12	
						ISSUE STATUS CONSTRUCTION	EDMS No. SF2015/118045	SHEET No. RA-D-11301	ISSUE B

*Disclaimer: This information is to be used only for the purpose of inspecting fixing or varying road levels in accordance with Part 3 of the Roads Act 1993. In some locations the road configuration has been refined without impacting the road level.

ACCEPTED FOR CONSTRUCTION

MAY BE INCOMPLETE IF COPIED
 V:\Lea\Projects_A\30011819\CADD\HW\GRA_Road_Alignment\W2B-SMC-D-RA-DRG-11302.dwg



***Disclaimer:** This information is to be used only for the purpose of inspecting fixing or varying road levels in accordance with Part 3 of the Roads Act 1993. In some locations the road configuration has been refined without impacting the road level.

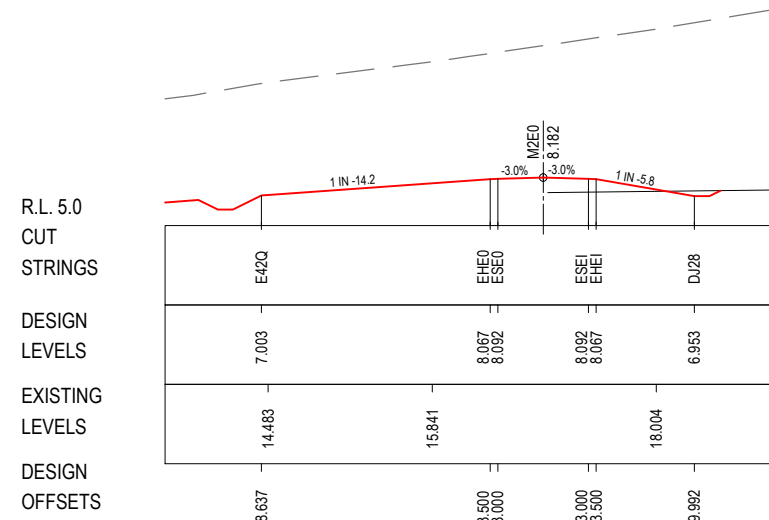
LEGEND
 ——— PERMANENT DESIGN
 - - - - - EXISTING
 ——— WAVE 2 WORKS BY OTHERS
 ——— PROPOSED UTILITY
 P.B.D. APPROVED PROJECT BOUNDARY

DESIGN LOT CODE D-81-RA-01	DESIGN MODEL FILE(S) USED FOR DOCUMENTATION OF THIS DRAWING W2B-SMC-D-RA-MOD-10002-F	PLOT DATE / TIME 22 February 2017 - 1:38 PM	PLOT BY Sidrak, Katrina	CLIENT BALLINA SHIRE COUNCIL HW10 - PACIFIC HIGHWAY BROADWATER TO PIMLICO PORTION D ALIGNMENT AND EARTHWORKS - SOUTH CROSS SECTION - THURGATES LANE - M2EO	A3
AMENDMENT / REVISION DESCRIPTION ISSUED FOR CONSTRUCTION RE-ISSUED FOR CONSTRUCTION	WVR No. APPROVAL 0214 DW 0349 DW	SCALES ON A3 SIZE DRAWING 0 5 10 15 20 25 SCALE 1:500m	DRAWINGS / DESIGN PREPARED BY SMC AUSTRALIA PTY LTD © ABN 47 065 475 149 LEVEL 5 20 BERRY STREET NORTH SYDNEY NSW 2060 PH 02 9925-5555 FAX 02 9925-5566	PREPARED FOR PACIFIC HIGHWAY OFFICE	RMS REGISTRATION No. DS2016/000619
			TITLE NAME DATE DRAWN YULIYA KUZINA 22.02.17 DRG CHECK KATRINA SIDRAK 22.02.17 DESIGN GRANT REYNOLDS 22.02.17 DESIGN CHECK SUE TAYLOR 22.02.17 DESIGN MNGR ROB HUNTER 22.02.17 PROJECT MNGR DANIEL WRIGHT 22.02.17	EDMS No. SF2015/118045	SHEET No. RA-D-11302
				ISSUE STATUS CONSTRUCTION	ISSUE B

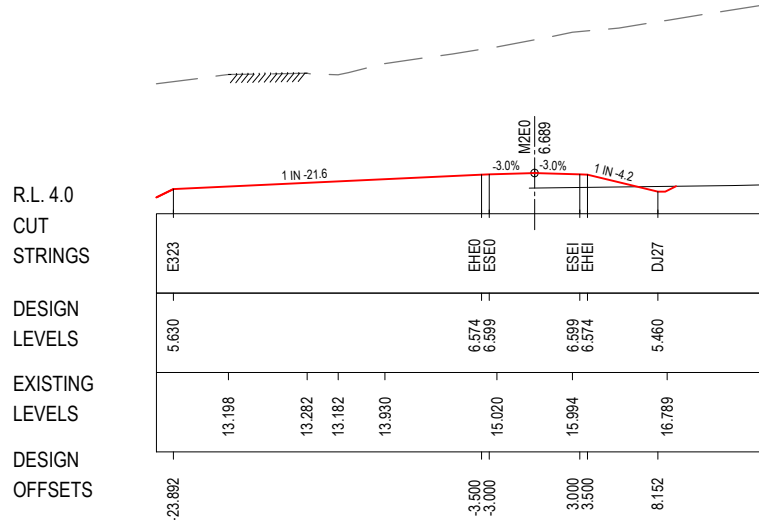
ACCEPTED FOR CONSTRUCTION

SHEET No. 2 OF 12

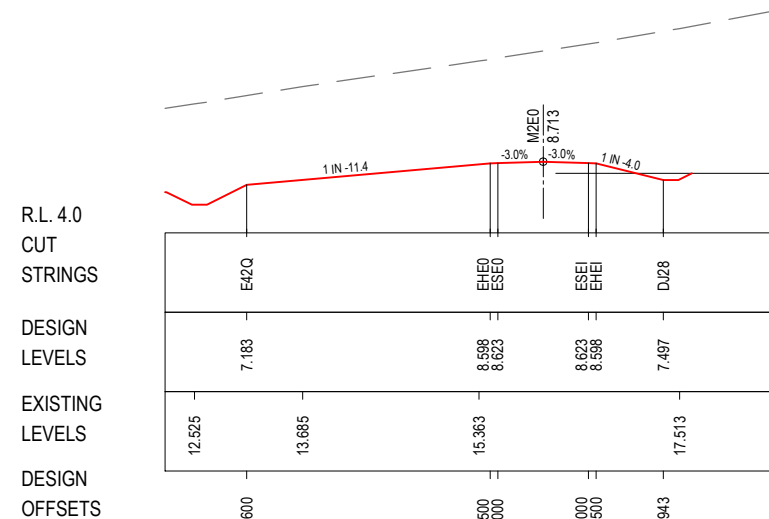
MAY BE INCOMPLETE IF COPIED
 m:\ON-A3 SIZE ORIGINAL V:\Vest\Projects_A\30011819\CADD\W\GRA_Road_Alignment\W2B-SMC-D-RA-DRG-11303.dwg



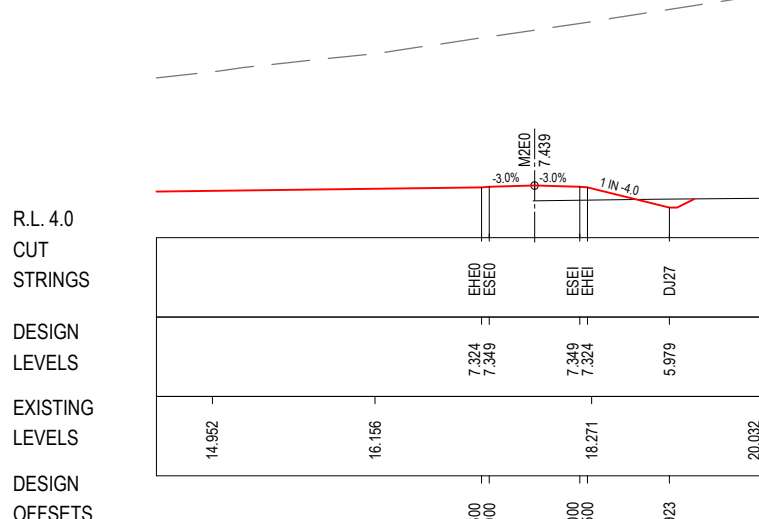
475



525

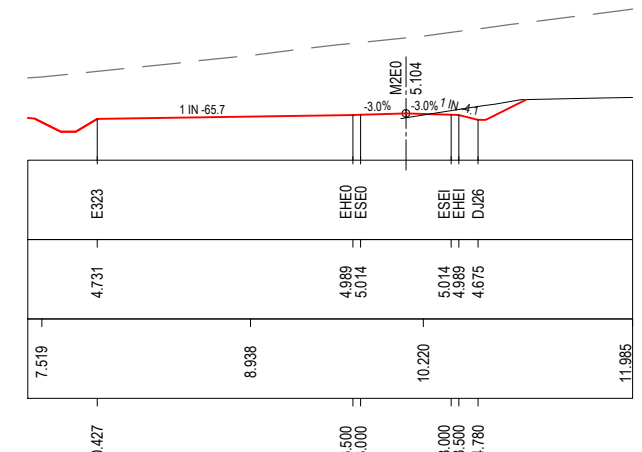


450



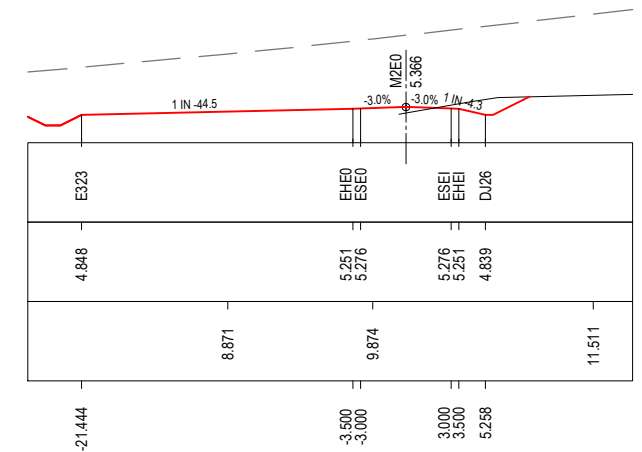
500

R.L. 2.0
CUT
STRINGS



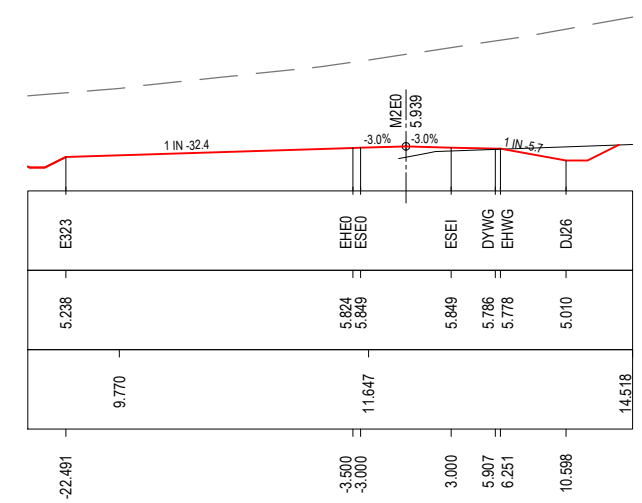
600

R.L. 3.0
CUT
STRINGS



575

R.L. 3.0
CUT
STRINGS



550

ACCEPTED FOR CONSTRUCTION

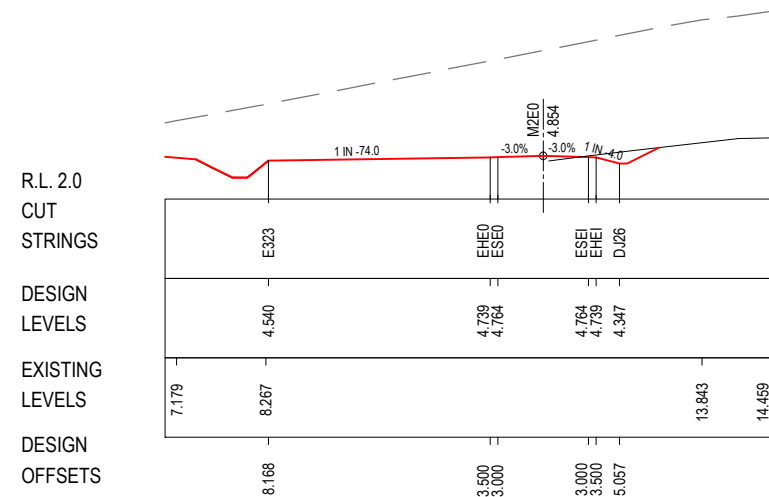
*Disclaimer: This information is to be used only for the purpose of inspecting fixing or varying road levels in accordance with Part 3 of the Roads Act 1993. In some locations the road configuration has been refined without impacting the road level.

LEGEND

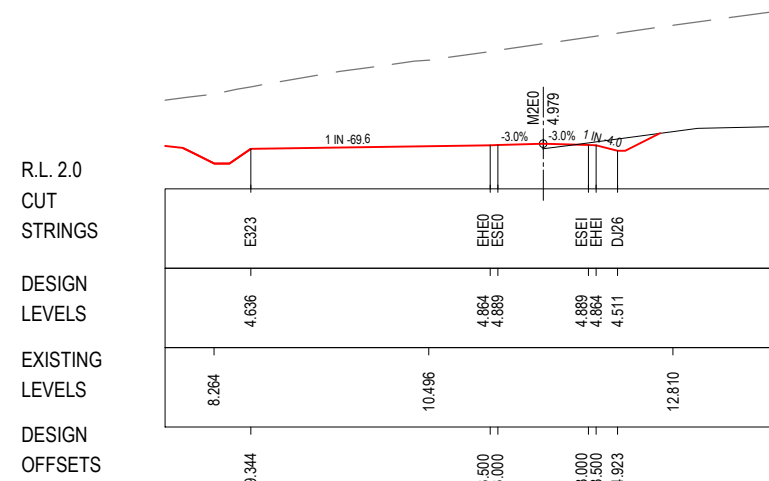
- PERMANENT DESIGN
- WAVE 2 WORKS BY OTHERS
- EXISTING
- PROPOSED UTILITY
- APPROVED PROJECT BOUNDARY

DESIGN LOT CODE D-81-RA-01		DESIGN MODEL FILE(S) USED FOR DOCUMENTATION OF THIS DRAWING W2B-SMC-D-RA-MOD-10002-F		PLOT DATE / TIME 22 February 2017 - 1:38 PM		PLOT BY Sidrak, Katrina		CLIENT BALLINA SHIRE COUNCIL HW10 - PACIFIC HIGHWAY BROADWATER TO PIMLICO PORTION D ALIGNMENT AND EARTHWORKS - SOUTH CROSS SECTION - THURGATES LANE - M2E0		SHEET No. 3 OF 12	
AMENDMENT / REVISION DESCRIPTION ISSUED FOR CONSTRUCTION RE-ISSUED FOR CONSTRUCTION		WVR No. APPROVAL 0214 DW 0349 DW		SCALES ON A3 SIZE DRAWING 0 5 10 15 20 25 SCALE 1:500m		DRAWINGS / DESIGN PREPARED BY SMCA AUSTRALIA PTY LTD © ABN 47 065 475 149 LEVEL 5 20 BERRY STREET NORTH SYDNEY NSW 2060 PH 02 9925-5555 FAX 02 9925-5566		TITLE NAME DATE DRAWN YULIYA KUZINA 22.02.17 DRG CHECK KATRINA SIDRAK 22.02.17 DESIGN GRANT REYNOLDS 22.02.17 DESIGN CHECK SUE TAYLOR 22.02.17 DESIGN MNGR ROB HUNTER 22.02.17 PROJECT MNGR DANIEL WRIGHT 22.02.17		PREPARED FOR PACIFIC HIGHWAY OFFICE	
								RMS REGISTRATION No. DS2016/000619		PART	
								ISSUE STATUS CONSTRUCTION		EDMS No. SF2015/118045 SHEET No. RA-D-11303 ISSUE B	

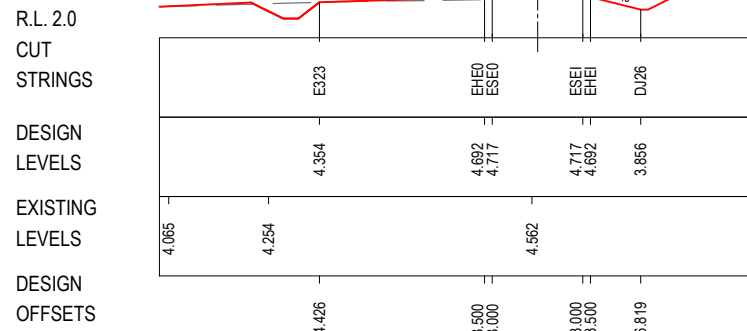
MAY BE INCOMPLETE IF COPIED
 V:\Leah\Projects_A\30011819\CADD\HW\GRA_Road_Alignment\W2B-SMC-D-RA-DRG-11304.dwg



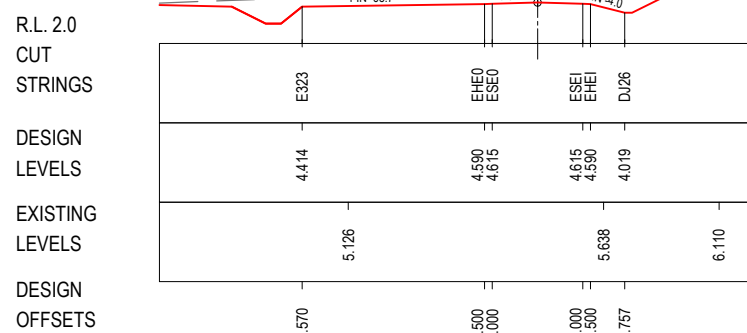
650



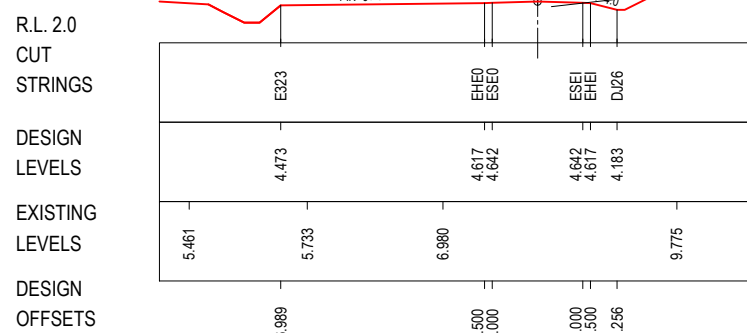
625



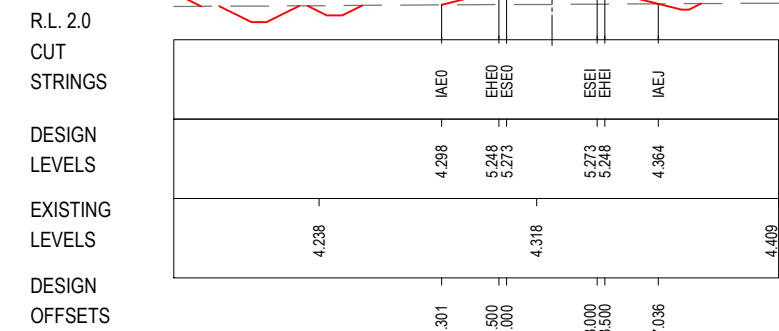
725



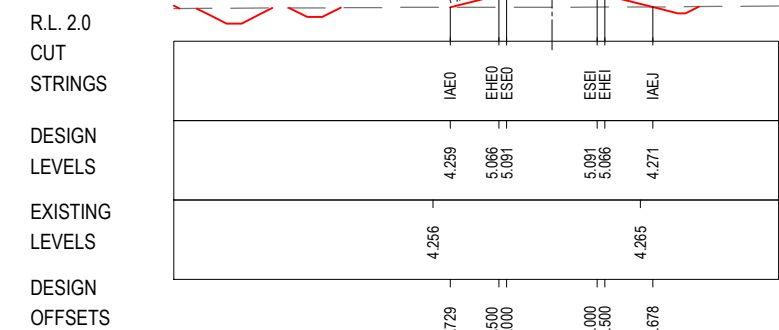
700



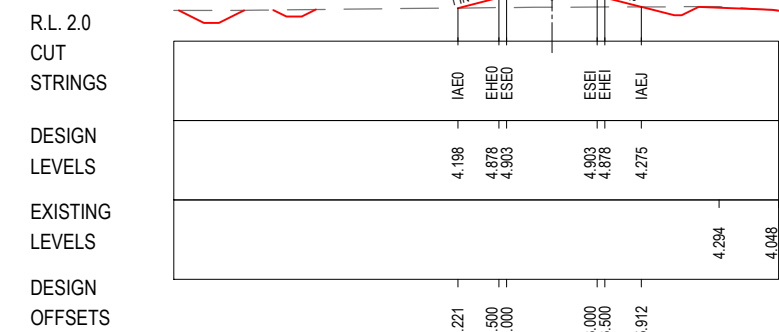
675



800



775



750

LEGEND

- PERMANENT DESIGN
- WAVE 2 WORKS BY OTHERS
- EXISTING
- PROPOSED UTILITY
- P.B.D APPROVED PROJECT BOUNDARY

***Disclaimer:** This information is to be used only for the purpose of inspecting fixing or varying road levels in accordance with Part 3 of the Roads Act 1993. In some locations the road configuration has been refined without impacting the road level.

DESIGN LOT CODE D-81-RA-01	DESIGN MODEL FILE(S) USED FOR DOCUMENTATION OF THIS DRAWING W2B-SMC-D-RA-MOD-10002-F	PLOT DATE / TIME 22 February 2017 - 1:38 PM	PLOT BY Sidrak, Katrina	CLIENT Transport Roads & Maritime Services	BALLINA SHIRE COUNCIL HW10 - PACIFIC HIGHWAY BROADWATER TO PIMLICO PORTION D ALIGNMENT AND EARTHWORKS - SOUTH CROSS SECTION - THURGATES LANE - M2EO
AMENDMENT / REVISION DESCRIPTION ISSUED FOR CONSTRUCTION RE-ISSUED FOR CONSTRUCTION	WVR No. APPROVAL 0214 DW 0349 DW	SCALES ON A3 SIZE DRAWING 	DRAWINGS / DESIGN PREPARED BY SUE TAYLOR	TITLE NAME DATE DRAWN YULIYA KUZINA 22.02.17 DRG CHECK KATRINA SIDRAK 22.02.17 DESIGN GRANT REYNOLDS 22.02.17 DESIGN CHECK SUE TAYLOR 22.02.17 DESIGN MNGR ROB HUNTER 22.02.17 PROJECT MNGR DANIEL WRIGHT 22.02.17	PREPARED FOR PACIFIC HIGHWAY OFFICE
CO-ORDINATE SYSTEM MGA ZONE 56		HEIGHT DATUM AHD		SHEET No. 4 OF 12 RMS REGISTRATION No. DS2016/000619 ISSUE STATUS CONSTRUCTION	
				EDMS No. SF2015/118045	SHEET No. RA-D-11304

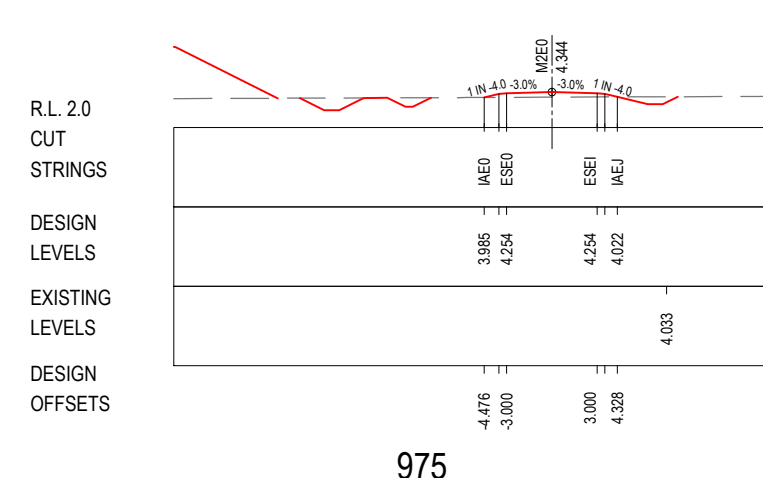
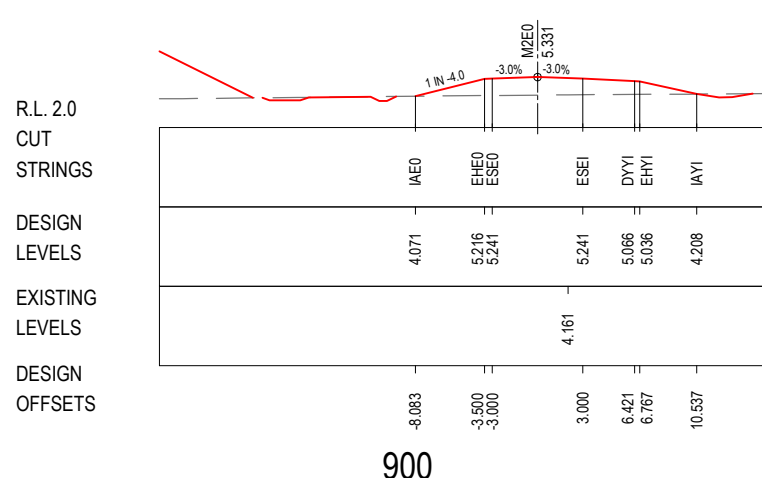
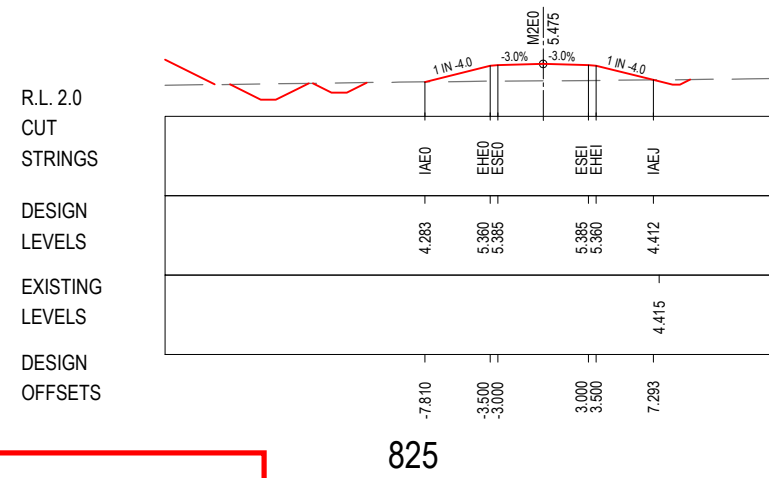
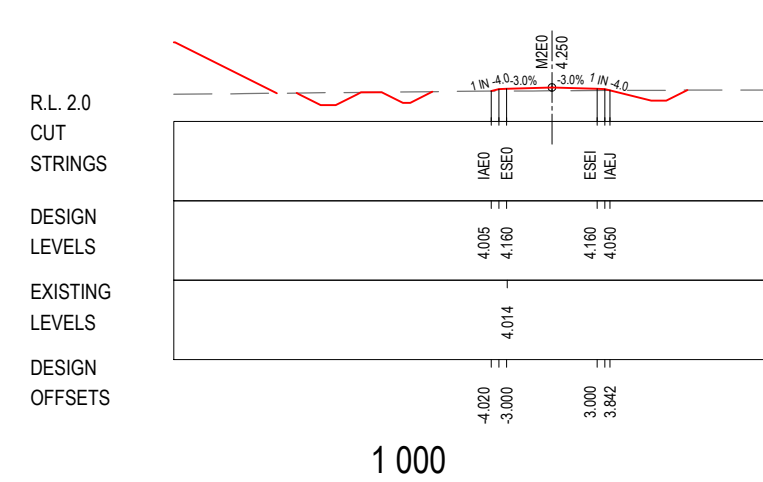
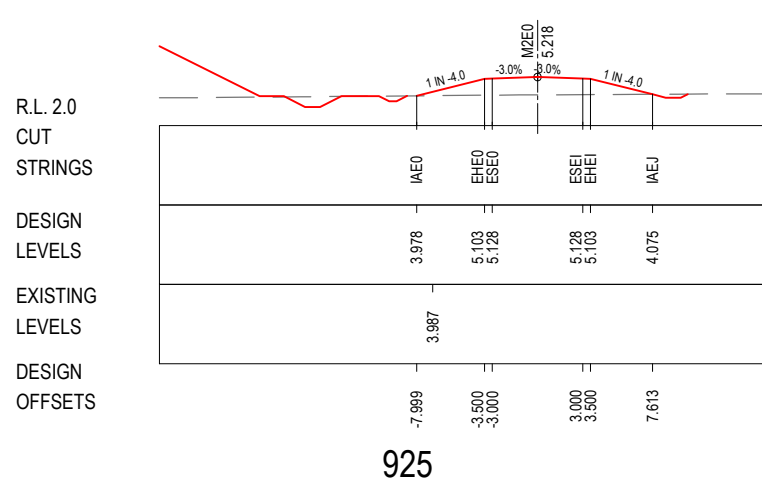
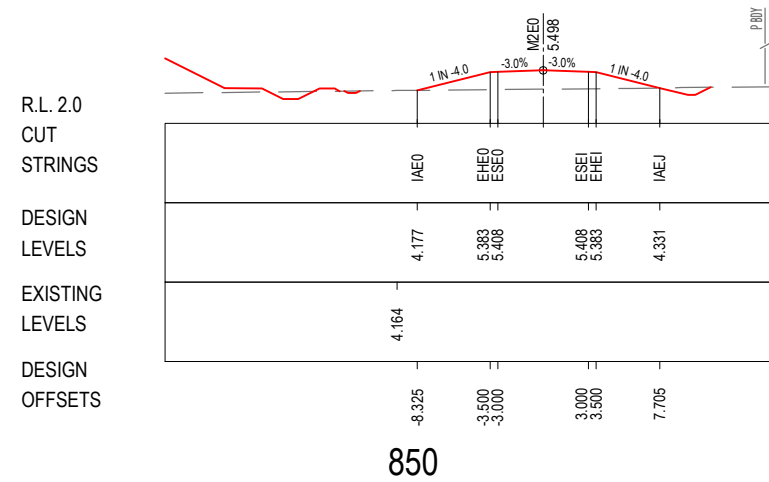
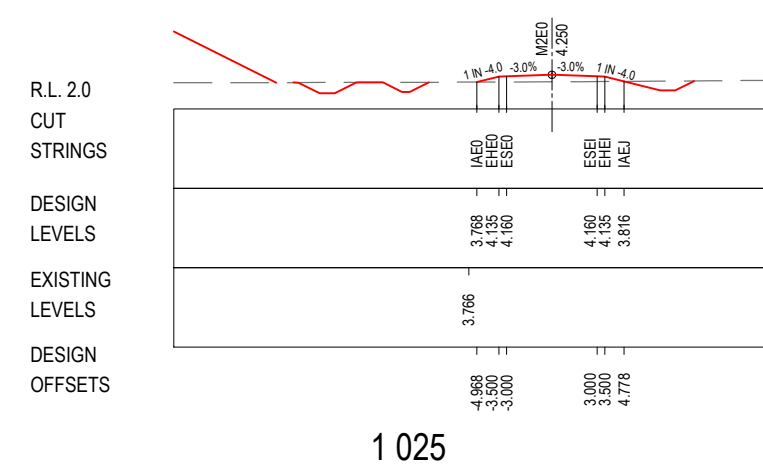
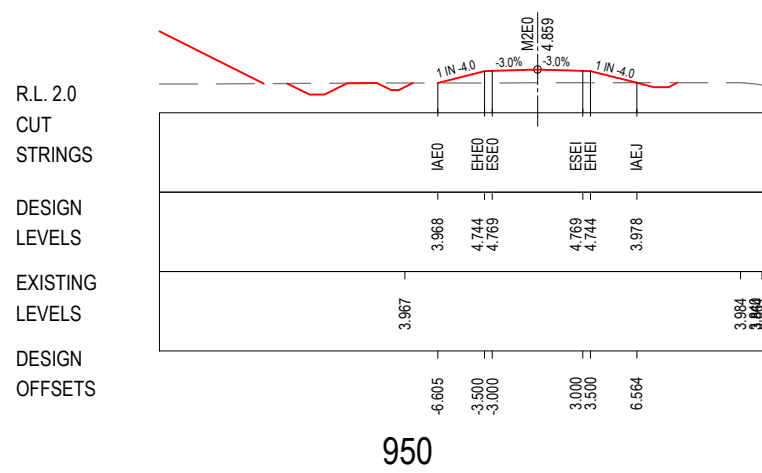
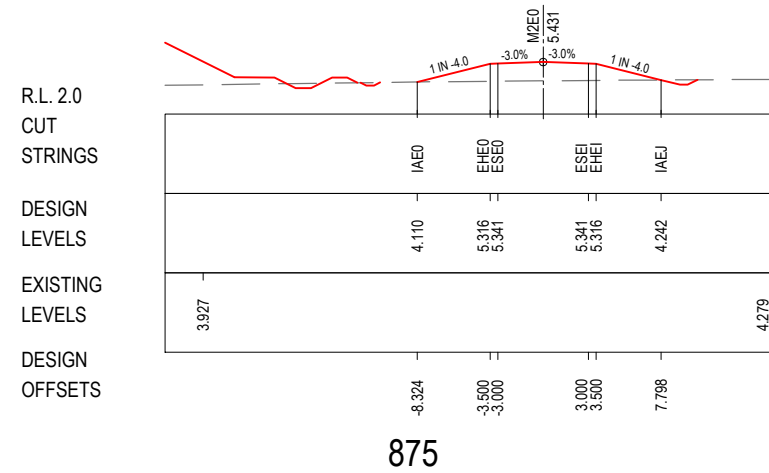
ACCEPTED FOR CONSTRUCTION

A3

PART

ISSUE
B

MAY BE INCOMPLETE IF COPIED
 V:\Projects\1819\CADD\HW10_Road_Alignment\W2B-SMC-D-RA-DRG-11305.rwg



***Disclaimer:** This information is to be used only for the purpose of inspecting fixing or varying road levels in accordance with Part 3 of the Roads Act 1993. In some locations the road configuration has been refined without impacting the road level.

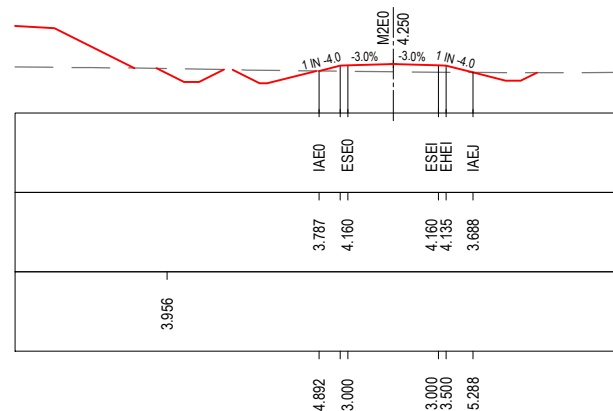
LEGEND
 ——— PERMANENT DESIGN
 - - - - - EXISTING
 ——— WAVE 2 WORKS BY OTHERS
 ——— PROPOSED UTILITY
 P.B.D. APPROVED PROJECT BOUNDARY

ACCEPTED FOR CONSTRUCTION

DESIGN LOT CODE D-81-RA-01	DESIGN MODEL FILE(S) USED FOR DOCUMENTATION OF THIS DRAWING W2B-SMC-D-RA-MOD-10002-F	PLOT DATE / TIME 22 February 2017 - 1:39 PM	PLOT BY Sidrak, Katrina	CLIENT NSW Government Transport Roads & Maritime Services	BALLINA SHIRE COUNCIL HW10 - PACIFIC HIGHWAY BROADWATER TO PIMLICO PORTION D ALIGNMENT AND EARTHWORKS - SOUTH CROSS SECTION - THURGATES LANE - M2E0	A3																						
AMENDMENT / REVISION DESCRIPTION ISSUED FOR CONSTRUCTION RE-ISSUED FOR CONSTRUCTION	WVR No. APPROVAL 0214 DW 0349 DW	SCALES ON A3 SIZE DRAWING 	DRAWINGS / DESIGN PREPARED BY SMC AUSTRALIA PTY LTD © ABN 47 065 475 149 LEVEL 5 20 BERRY STREET NORTH SYDNEY NSW 2060 PH 02 9925-5555 FAX 02 9925-5566	<table border="1" style="width: 100%; border-collapse: collapse;"> <thead> <tr> <th>TITLE</th> <th>NAME</th> <th>DATE</th> </tr> </thead> <tbody> <tr> <td>DRAWN</td> <td>YULIYA KUZINA</td> <td>22.02.17</td> </tr> <tr> <td>DRG CHECK</td> <td>KATRINA SIDRAK</td> <td>22.02.17</td> </tr> <tr> <td>DESIGN</td> <td>GRANT REYNOLDS</td> <td>22.02.17</td> </tr> <tr> <td>DESIGN CHECK</td> <td>SUE TAYLOR</td> <td>22.02.17</td> </tr> <tr> <td>DESIGN MNGR</td> <td>ROB HUNTER</td> <td>22.02.17</td> </tr> <tr> <td>PROJECT MNGR</td> <td>DANIEL WRIGHT</td> <td>22.02.17</td> </tr> </tbody> </table>	TITLE	NAME	DATE	DRAWN	YULIYA KUZINA	22.02.17	DRG CHECK	KATRINA SIDRAK	22.02.17	DESIGN	GRANT REYNOLDS	22.02.17	DESIGN CHECK	SUE TAYLOR	22.02.17	DESIGN MNGR	ROB HUNTER	22.02.17	PROJECT MNGR	DANIEL WRIGHT	22.02.17	PREPARED FOR PACIFIC HIGHWAY OFFICE	SHEET No. 5 OF 12 RMS REGISTRATION No. DS2016/000619 ISSUE STATUS CONSTRUCTION	EDMS No. SF2015/118045 SHEET No. RA-D-11305 ISSUE B
TITLE	NAME	DATE																										
DRAWN	YULIYA KUZINA	22.02.17																										
DRG CHECK	KATRINA SIDRAK	22.02.17																										
DESIGN	GRANT REYNOLDS	22.02.17																										
DESIGN CHECK	SUE TAYLOR	22.02.17																										
DESIGN MNGR	ROB HUNTER	22.02.17																										
PROJECT MNGR	DANIEL WRIGHT	22.02.17																										

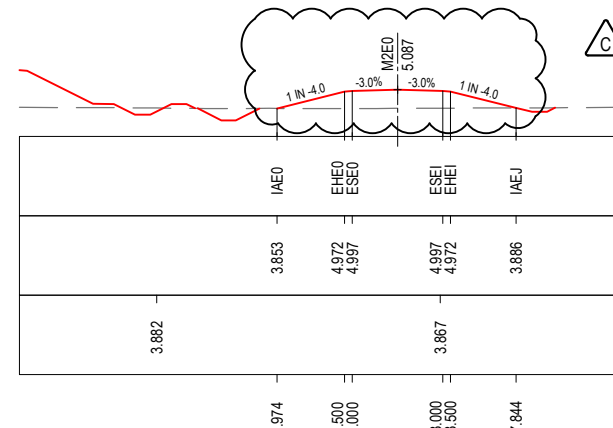
MAY BE INCOMPLETE IF COPIED
 m:\ON A3 SIZE ORIGINAL V:\Vest\Projects_A\30011819\CADD\W\GRA_Road_Alignment\W2B-SMC-D-RA-DRG-11306.dwg

R.L. 1.0
CUT
STRINGS



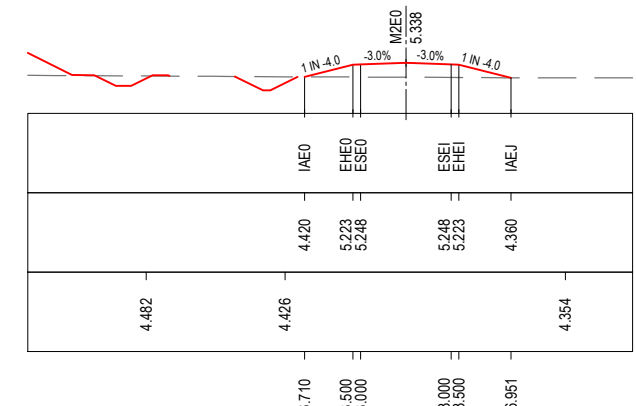
1 100

R.L. 2.0
CUT
STRINGS



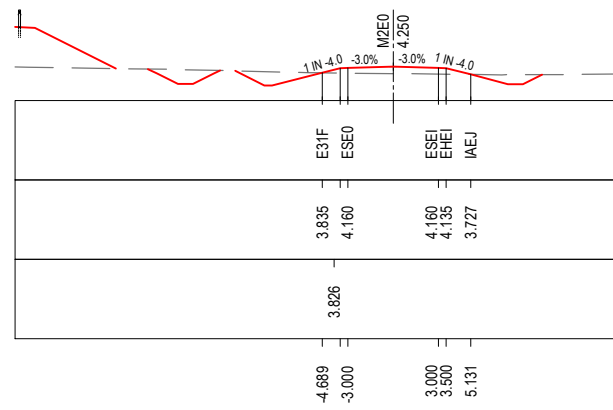
1 175

R.L. 2.0
CUT
STRINGS



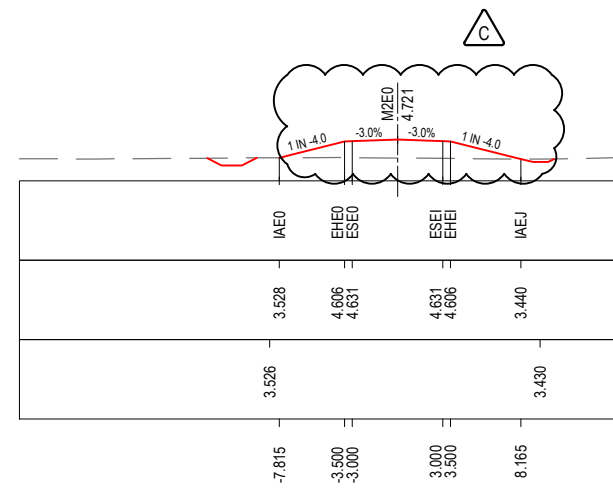
1 250

R.L. 2.0
CUT
STRINGS



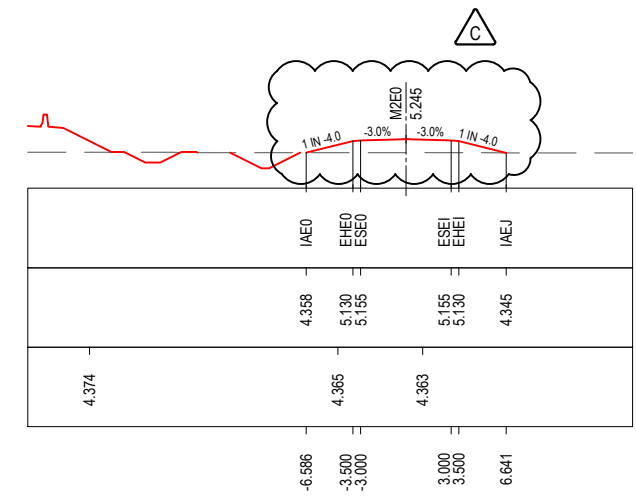
1 075

R.L. 2.0
CUT
STRINGS



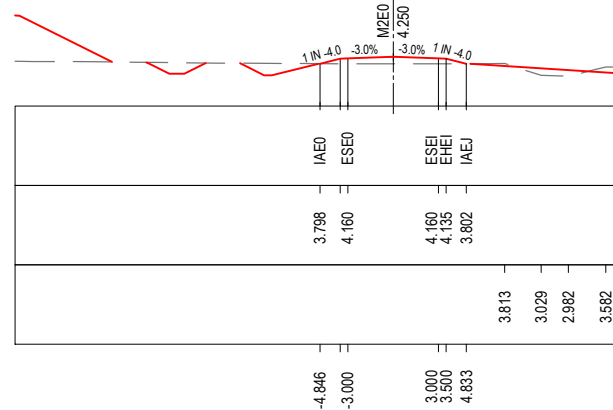
1 150

R.L. 2.0
CUT
STRINGS



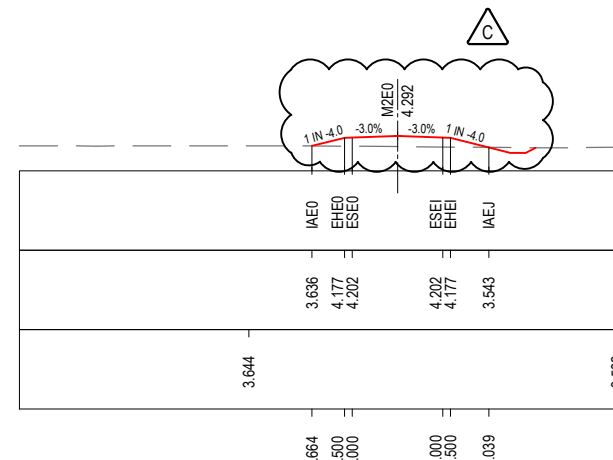
1 225

R.L. 1.0
CUT
STRINGS



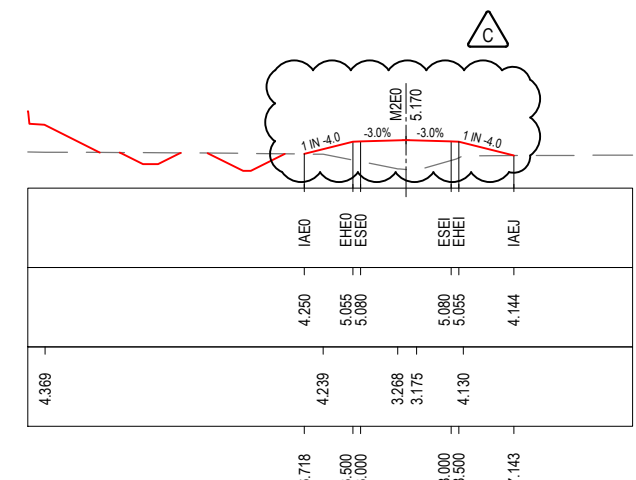
1 050

R.L. 2.0
CUT
STRINGS



1 125

R.L. 2.0
CUT
STRINGS



1 200

LEGEND

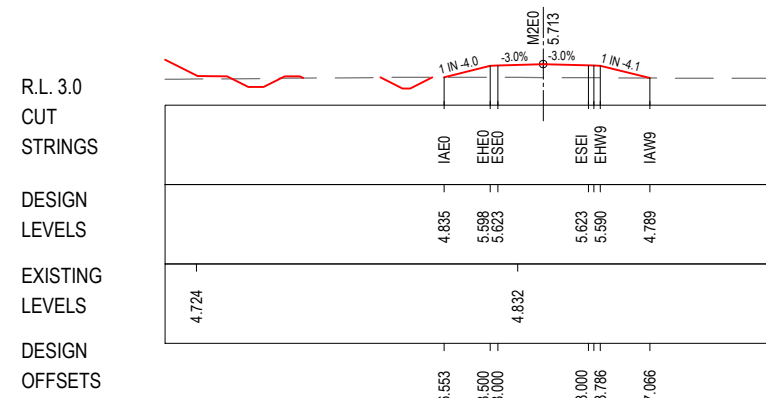
- PERMANENT DESIGN
- WAVE 2 WORKS BY OTHERS
- EXISTING
- PROPOSED UTILITY
- APPROVED PROJECT BOUNDARY

*Disclaimer: This information is to be used only for the purpose of inspecting fixing or varying road levels in accordance with Part 3 of the Roads Act 1993. In some locations the road configuration has been refined without impacting the road level.

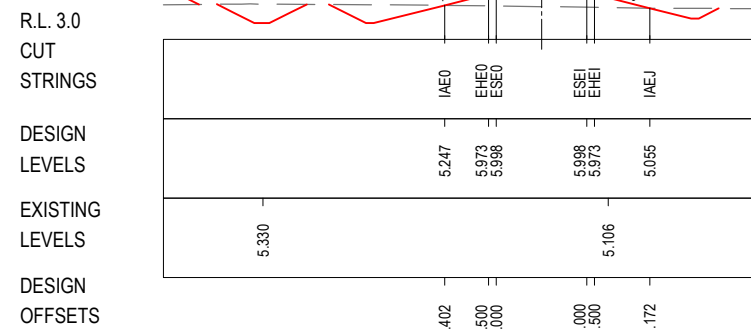
<p>DESIGN LOT CODE D-81-RA-01</p> <p>DESIGN MODEL FILE(S) USED FOR DOCUMENTATION OF THIS DRAWING W2B-SMC-D-RA-MOD-10002-G</p> <p>AMENDMENT / REVISION DESCRIPTION</p> <table border="1" style="width: 100%; border-collapse: collapse;"> <tr> <th>WVR No.</th> <th>APPROVAL</th> <th>DATE</th> </tr> <tr> <td>0214</td> <td>DW</td> <td></td> </tr> <tr> <td>0349</td> <td>DW</td> <td></td> </tr> <tr> <td>0408</td> <td>MB</td> <td></td> </tr> </table>	WVR No.	APPROVAL	DATE	0214	DW		0349	DW		0408	MB		<p>PLOT DATE / TIME 17 May 2017 - 2:06 PM</p> <p>PLOT BY Sidrak, Katrina</p> <p>CLIENT BALLINA SHIRE COUNCIL HW10 - PACIFIC HIGHWAY BROADWATER TO PIMLICO PORTION D ALIGNMENT AND EARTHWORKS - SOUTH CROSS SECTION - THURGATES LANE - M2EO</p> <p>RMS REGISTRATION No. DS2016/000619</p> <p>ISSUE STATUS CONSTRUCTION</p>	<p>SCALE ON A3 SIZE DRAWING</p> <p>SCALE 1:500m</p> <p>CO-ORDINATE SYSTEM MGA ZONE 56</p> <p>HEIGHT DATUM AHD</p> <p>DRAWINGS / DESIGN PREPARED BY</p> <p>SMC AUSTRALIA PTY LTD © ABN 47 065 475 149 LEVEL 5 20 BERRY STREET NORTH SYDNEY NSW 2060 PH 02 9925-5555 FAX 02 9925-5566</p> <table border="1" style="width: 100%; border-collapse: collapse;"> <tr> <th>TITLE</th> <th>NAME</th> <th>DATE</th> </tr> <tr> <td>DRAWN</td> <td>YULIYA KUZINA</td> <td>17.05.17</td> </tr> <tr> <td>DRG CHECK</td> <td>KATRINA SIDRAK</td> <td>17.05.17</td> </tr> <tr> <td>DESIGN</td> <td>GRANT REYNOLDS</td> <td>17.05.17</td> </tr> <tr> <td>DESIGN CHECK</td> <td>SUE TAYLOR</td> <td>17.05.17</td> </tr> <tr> <td>DESIGN MNGR</td> <td>ROB HUNTER</td> <td>17.05.17</td> </tr> <tr> <td>PROJECT MNGR</td> <td>DANIEL WRIGHT</td> <td>17.05.17</td> </tr> </table>	TITLE	NAME	DATE	DRAWN	YULIYA KUZINA	17.05.17	DRG CHECK	KATRINA SIDRAK	17.05.17	DESIGN	GRANT REYNOLDS	17.05.17	DESIGN CHECK	SUE TAYLOR	17.05.17	DESIGN MNGR	ROB HUNTER	17.05.17	PROJECT MNGR	DANIEL WRIGHT	17.05.17	<p>PREPARED FOR PACIFIC HIGHWAY OFFICE</p> <p>EDMS No. SF2015/118045</p> <p>SHEET No. RA-D-11306</p> <p>ISSUE C</p>
WVR No.	APPROVAL	DATE																																		
0214	DW																																			
0349	DW																																			
0408	MB																																			
TITLE	NAME	DATE																																		
DRAWN	YULIYA KUZINA	17.05.17																																		
DRG CHECK	KATRINA SIDRAK	17.05.17																																		
DESIGN	GRANT REYNOLDS	17.05.17																																		
DESIGN CHECK	SUE TAYLOR	17.05.17																																		
DESIGN MNGR	ROB HUNTER	17.05.17																																		
PROJECT MNGR	DANIEL WRIGHT	17.05.17																																		

ACCEPTED FOR CONSTRUCTION

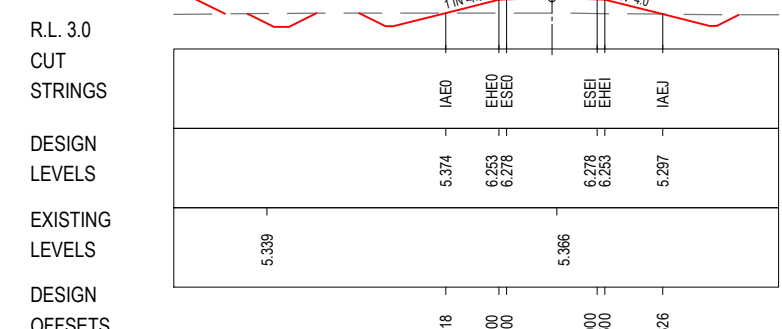
MAY BE INCOMPLETE IF COPIED
 V:_Year\Projects_0\30011819\CADD\W\GRA_Road_Alignment\W2B-SMC-D-RA-DRG-11307.dwg
 m ON A3 SIZE ORIGINAL



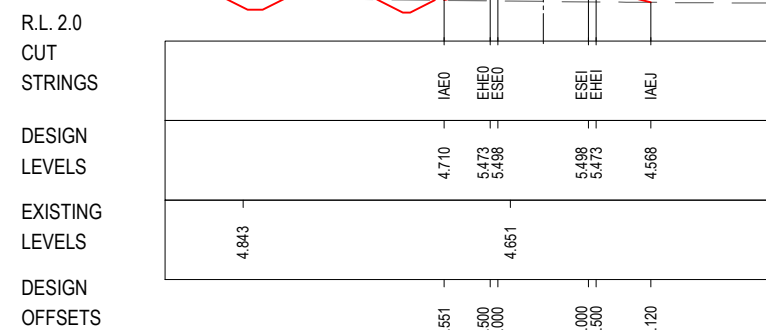
1 325



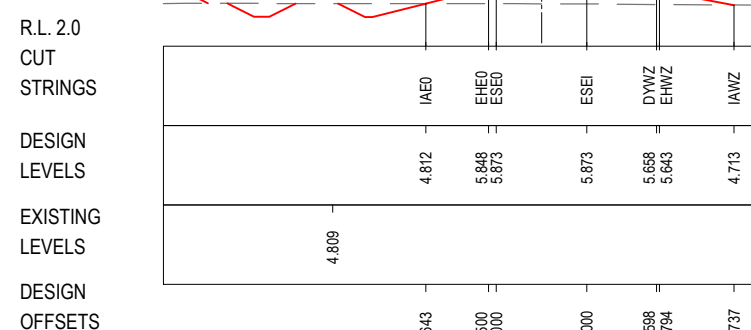
1 400



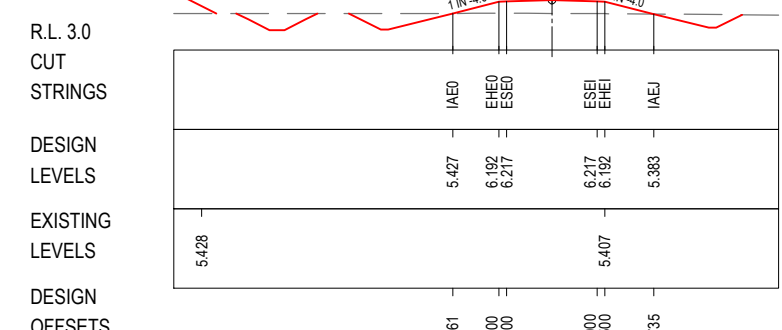
1 475



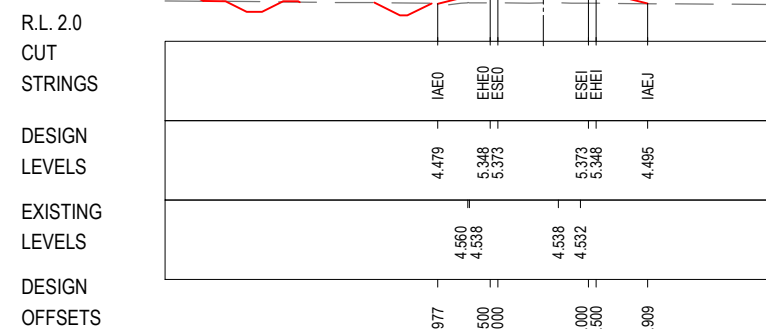
1 300



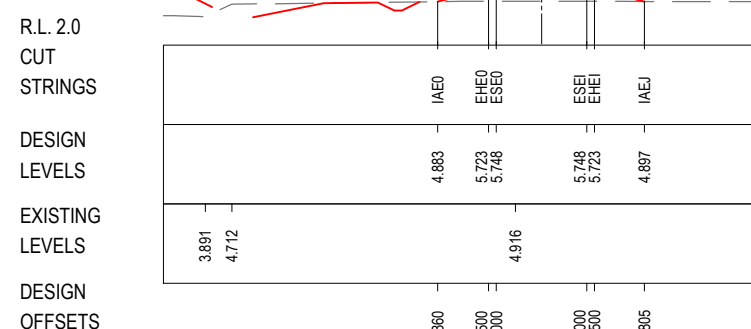
1 375



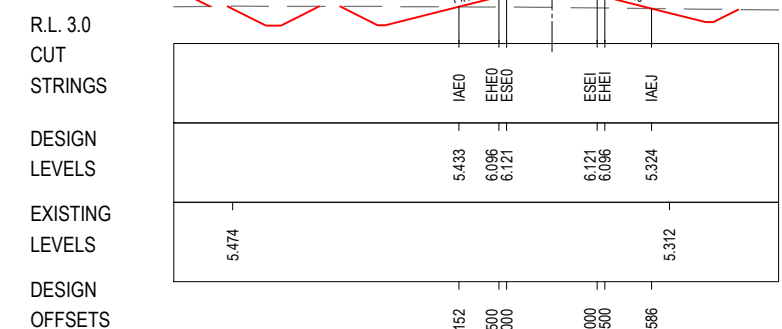
1 450



1 275



1 350



1 425

***Disclaimer:** This information is to be used only for the purpose of inspecting fixing or varying road levels in accordance with Part 3 of the Roads Act 1993. In some locations the road configuration has been refined without impacting the road level.

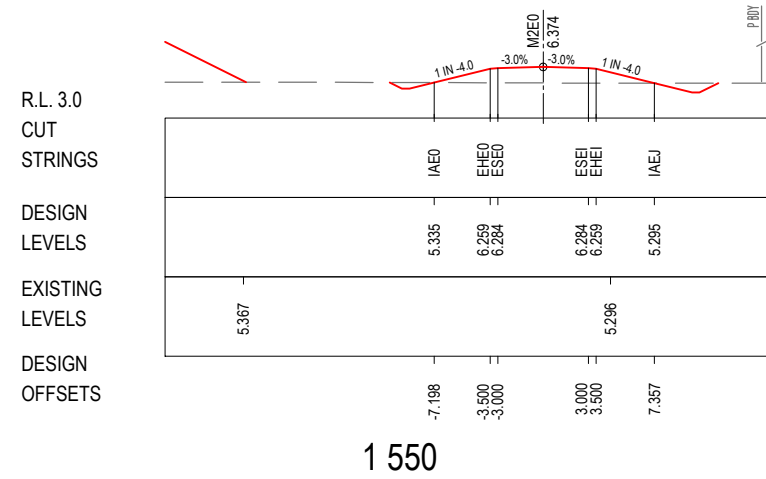
ACCEPTED FOR CONSTRUCTION

LEGEND

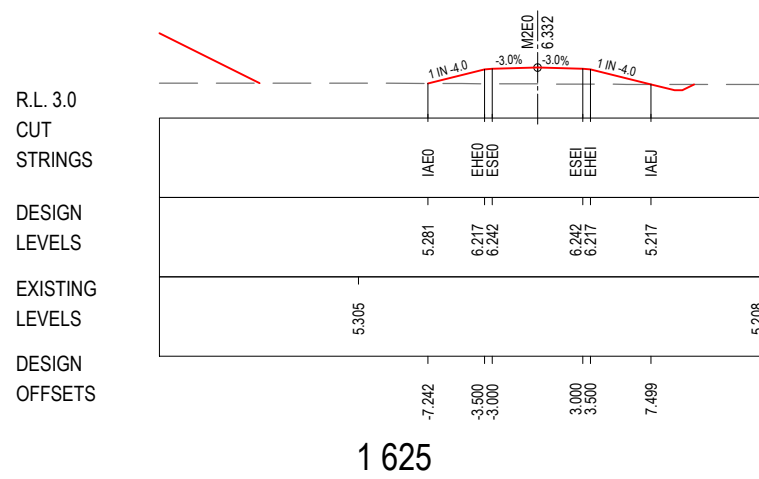
- PERMANENT DESIGN
- WAVE 2 WORKS BY OTHERS
- EXISTING
- PROPOSED UTILITY
- APPROVED PROJECT BOUNDARY

DESIGN LOT CODE D-81-RA-01 AMENDMENT / REVISION DESCRIPTION ISSUED FOR CONSTRUCTION RE-ISSUED FOR CONSTRUCTION	WVR No. 0214 0349 APPROVAL DW DW	DESIGN MODEL FILE(S) USED FOR DOCUMENTATION OF THIS DRAWING W2B-SMC-D-RA-MOD-10002-F SCALES ON A3 SIZE DRAWING SCALE 1:500m CO-ORDINATE SYSTEM MGA ZONE 56 HEIGHT DATUM AHD	DRAWINGS / DESIGN PREPARED BY SMC AUSTRALIA PTY LTD ABN 47 065 475 149 LEVEL 5 20 BERRY STREET NORTH SYDNEY NSW 2060 PH 02 9925-5555 FAX 02 9925-5566	PLOT DATE / TIME 22 February 2017 - 1:39 PM PLOT BY Sidrak, Katrina	CLIENT Transport Roads & Maritime Services	BALLINA SHIRE COUNCIL HW10 - PACIFIC HIGHWAY BROADWATER TO PIMLICO PORTION D ALIGNMENT AND EARTHWORKS - SOUTH CROSS SECTION - THURGATES LANE - M2EO SHEET No. 7 OF 12
				PREPARED FOR PACIFIC HIGHWAY OFFICE		RMS REGISTRATION No. DS2016/000619
				PROJECT MNGR DANIEL WRIGHT		ISSUE STATUS CONSTRUCTION EDMS No. SF2015/118045 SHEET No. RA-D-11307 ISSUE B

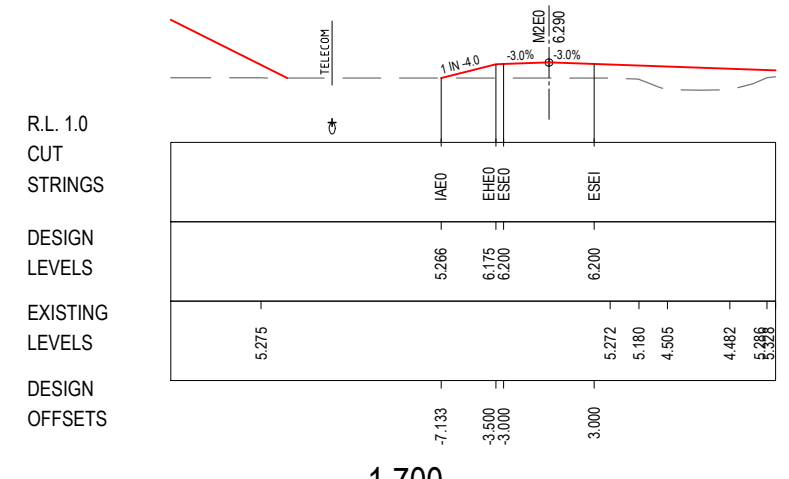
MAY BE INCOMPLETE IF COPIED
 m:\ON A3 SIZE ORIGINAL V:\Vest\Projects_A\30011819\CADD\HW\RA_Road_Alignment\W2B-SMC-D-RA-DRG-11308.dwg



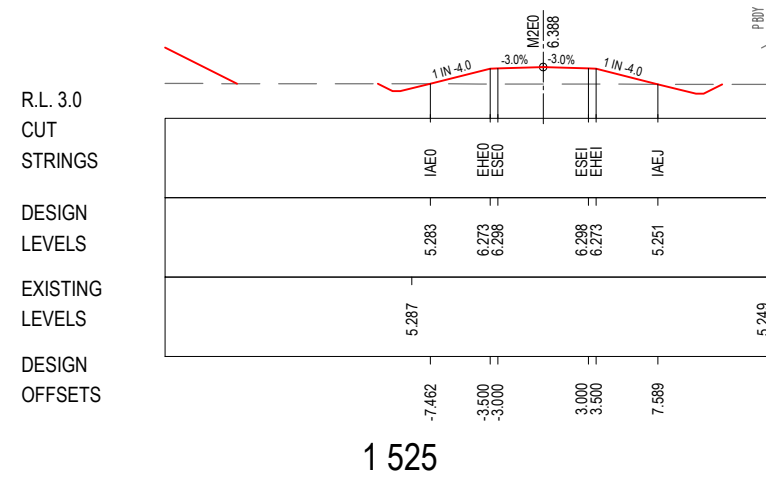
1 550



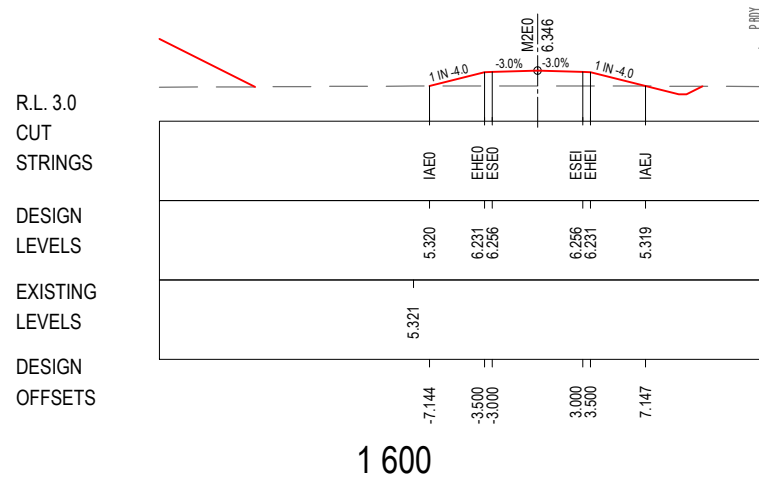
1 625



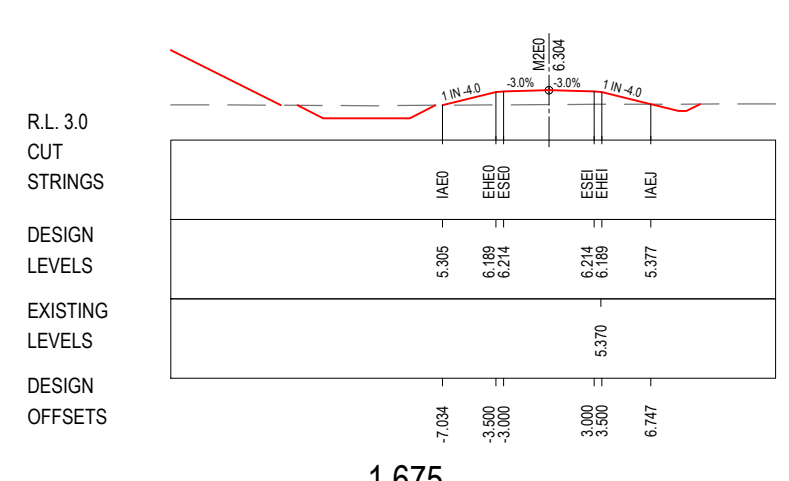
1 700



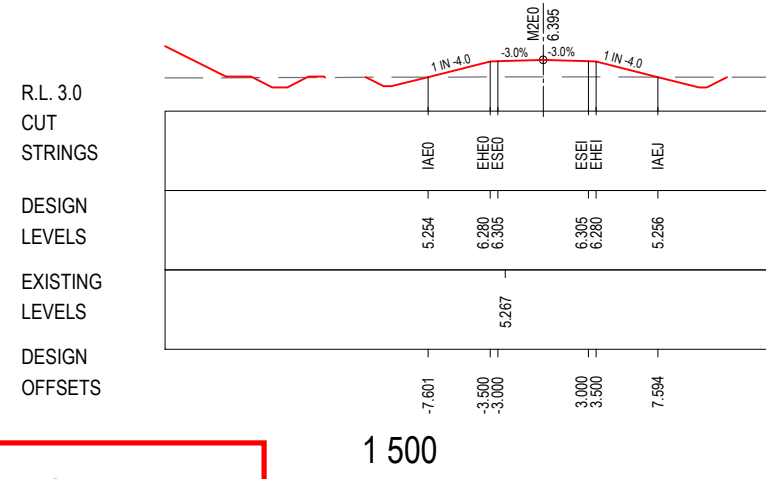
1 525



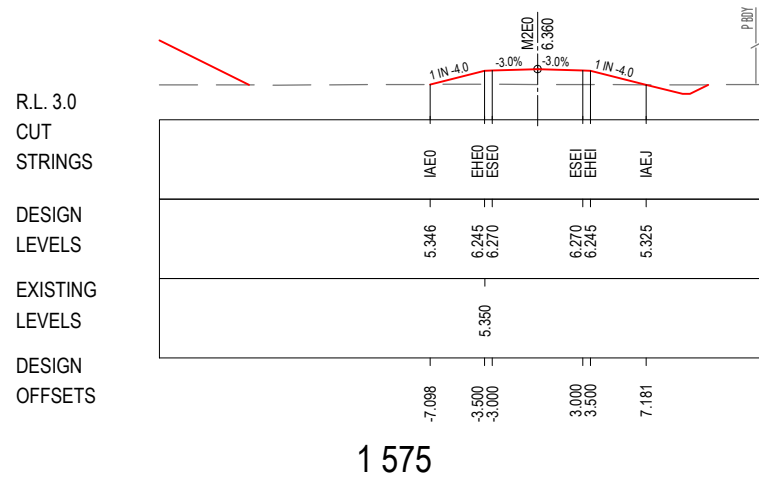
1 600



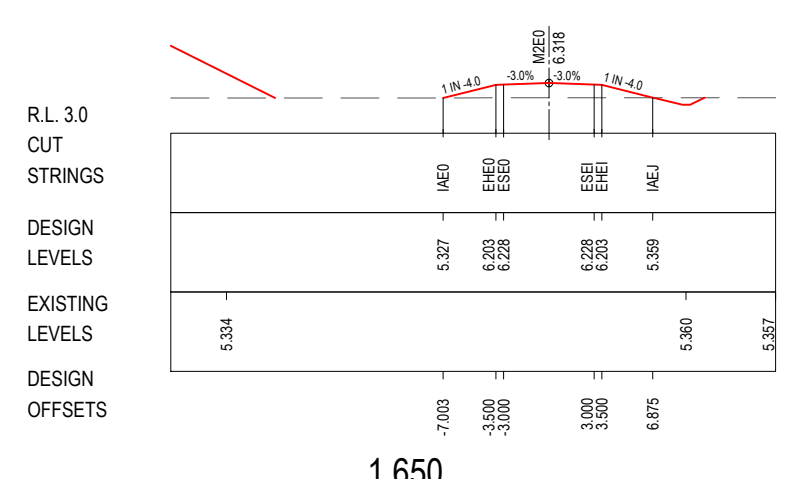
1 675



1 500



1 575



1 650

LEGEND

- PERMANENT DESIGN
- WAVE 2 WORKS BY OTHERS
- EXISTING
- PROPOSED UTILITY
- P.BDY APPROVED PROJECT BOUNDARY

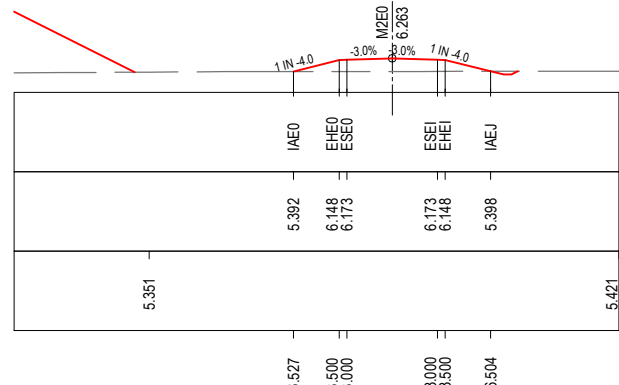
ACCEPTED FOR CONSTRUCTION

*Disclaimer: This information is to be used only for the purpose of inspecting fixing or varying road levels in accordance with Part 3 of the Roads Act 1993. In some locations the road configuration has been refined without impacting the road level.

DESIGN LOT CODE D-81-RA-01		DESIGN MODEL FILE(S) USED FOR DOCUMENTATION OF THIS DRAWING W2B-SMC-D-RA-MOD-10002-F		PLOT DATE / TIME 22 February 2017 - 1:39 PM		PLOT BY Sidrak, Katrina		CLIENT BALLINA SHIRE COUNCIL HW10 - PACIFIC HIGHWAY BROADWATER TO PIMLICO PORTION D ALIGNMENT AND EARTHWORKS - SOUTH CROSS SECTION - THURGATES LANE - M2EO		A3
AMENDMENT / REVISION DESCRIPTION ISSUED FOR CONSTRUCTION RE-ISSUED FOR CONSTRUCTION		WVR No. APPROVAL 0214 DW 0349 DW		SCALES ON A3 SIZE DRAWING 0 5 10 15 20 25 SCALE 1:500m		DRAWINGS / DESIGN PREPARED BY SMCA AUSTRALIA PTY LTD © ABN 47 065 475 149 LEVEL 5 20 BERRY STREET NORTH SYDNEY NSW 2060 PH 02 9925-5555 FAX 02 9925-5566		Transport Roads & Maritime Services PREPARED FOR PACIFIC HIGHWAY OFFICE		SHEET No. 8 OF 12
		CO-ORDINATE SYSTEM MGA ZONE 56		HEIGHT DATUM AHD		TITLE NAME DATE DRAWN YULIYA KUZINA 22.02.17 DRG CHECK KATRINA SIDRAK 22.02.17 DESIGN GRANT REYNOLDS 22.02.17 DESIGN CHECK SUE TAYLOR 22.02.17 DESIGN MNGR ROB HUNTER 22.02.17 PROJECT MNGR DANIEL WRIGHT 22.02.17		RMS REGISTRATION No. DS2016/000619		PART
								ISSUE STATUS CONSTRUCTION		ISSUE B
								EDMS No. SF2015/118045		SHEET No. RA-D-11308

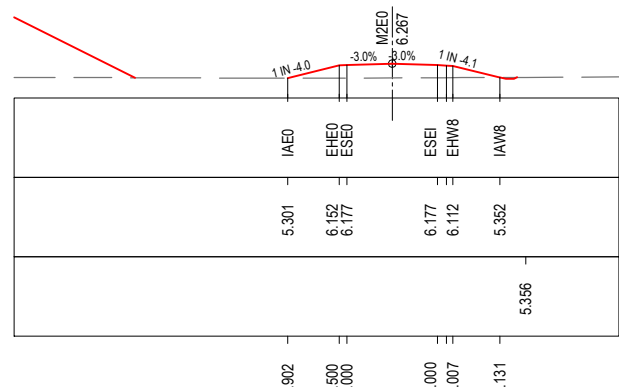
MAY BE INCOMPLETE IF COPIED
m:\ON\A3\SIZE ORIGINAL
VA_Year\Projects_A\30011819\CADD\WG\RA_Road_Alignment\W2B-SMC-D-RA-DWG-11308.dwg

R.L. 4.0
CUT
STRINGS



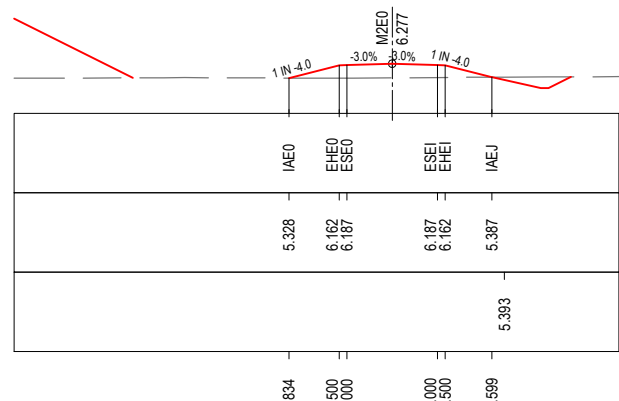
1775

R.L. 4.0
CUT
STRINGS



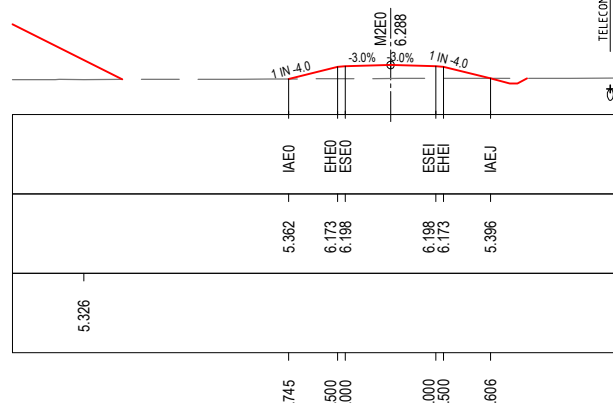
1750

R.L. 3.0
CUT
STRINGS



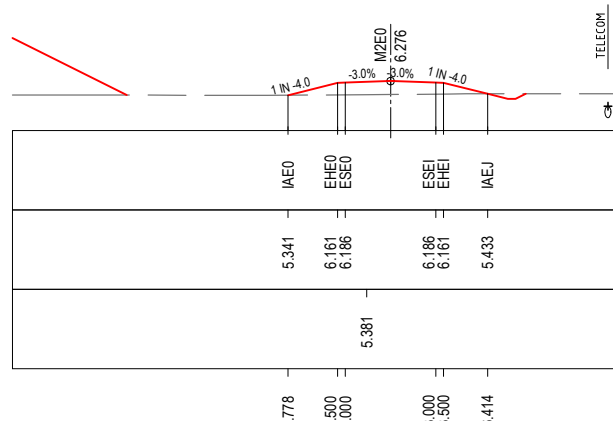
1725

R.L. 3.0
CUT
STRINGS



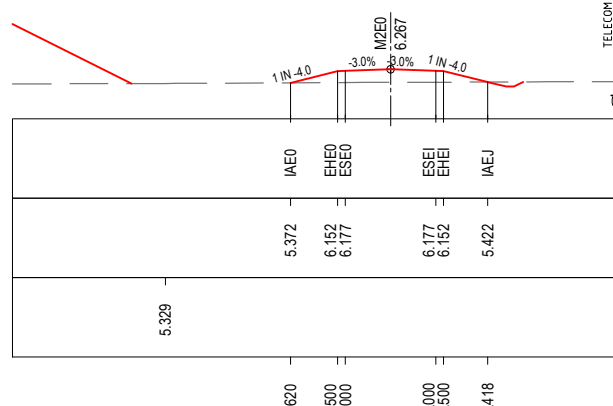
1850

R.L. 3.0
CUT
STRINGS



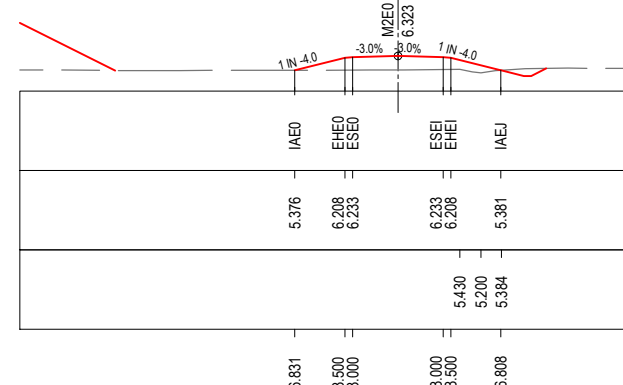
1825

R.L. 3.0
CUT
STRINGS



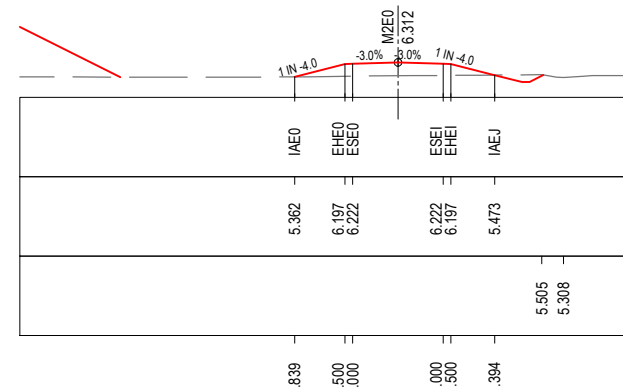
1800

R.L. 4.0
CUT
STRINGS



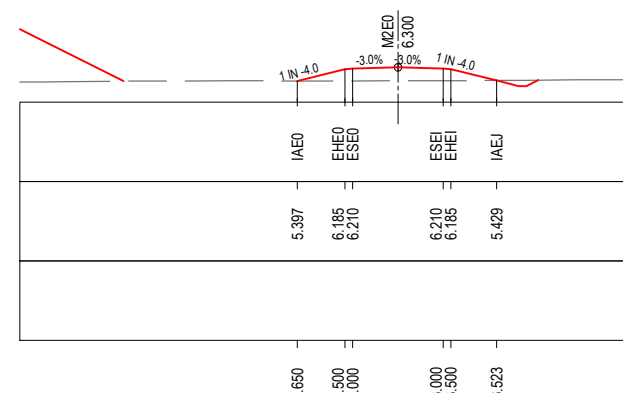
1925

R.L. 4.0
CUT
STRINGS



1900

R.L. 4.0
CUT
STRINGS



1875

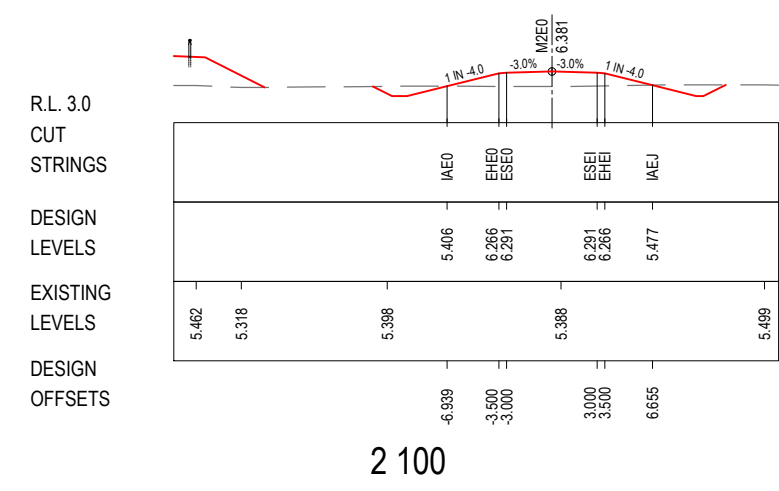
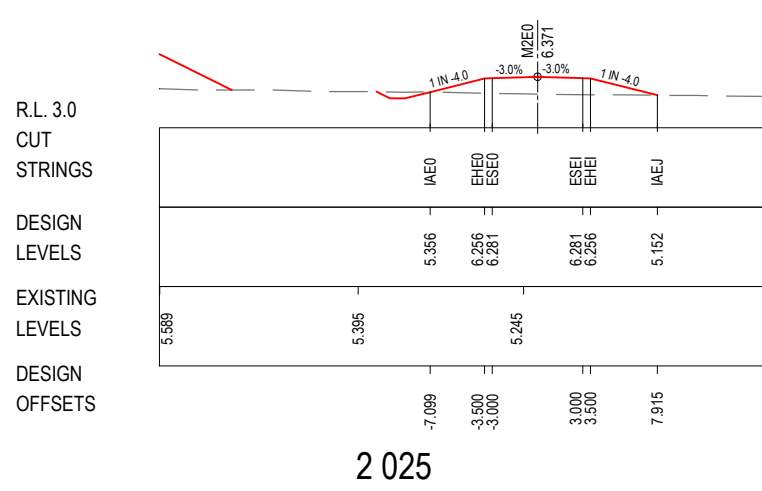
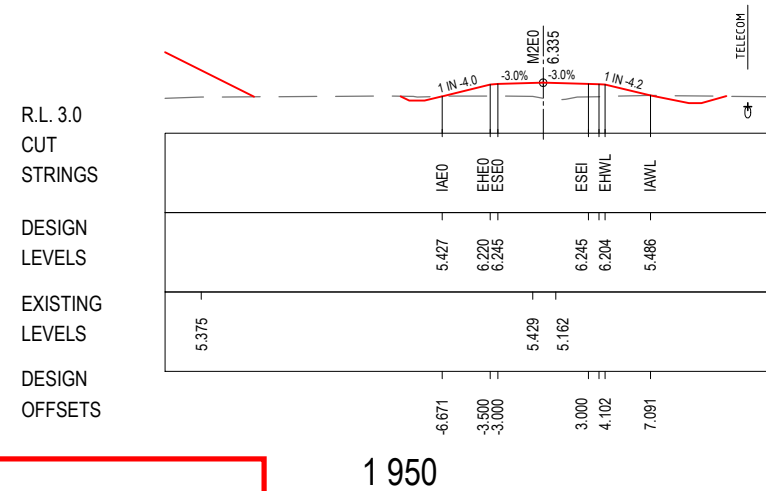
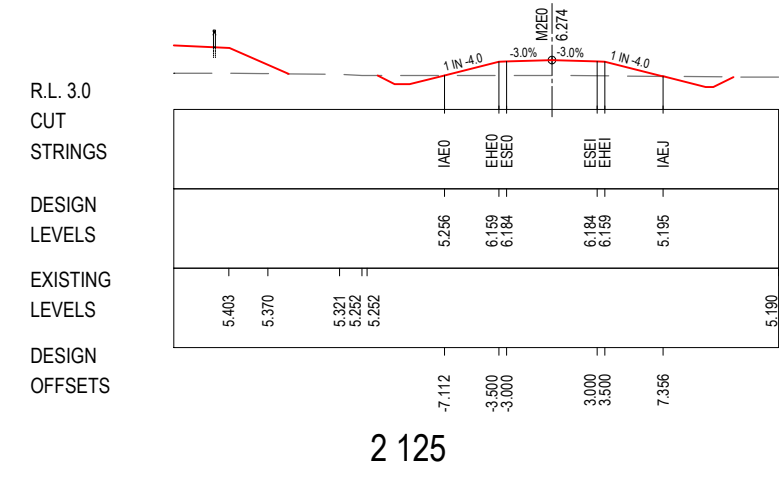
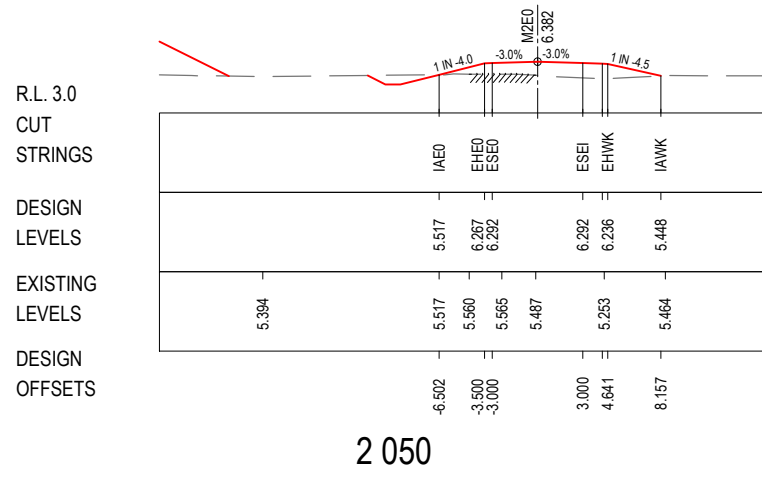
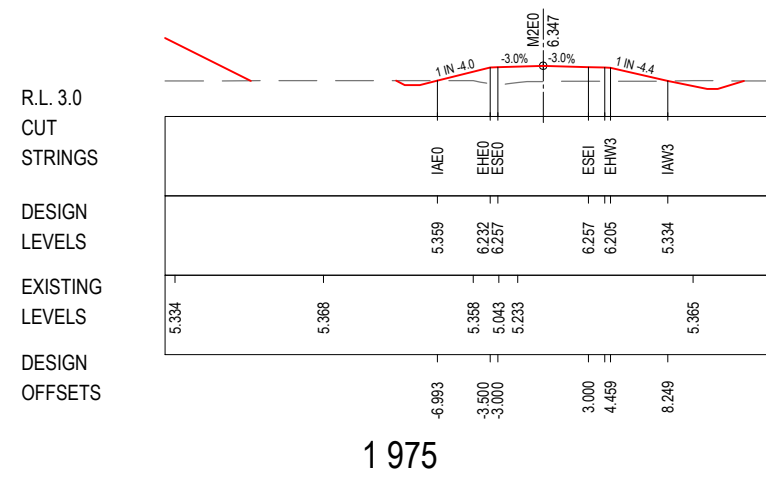
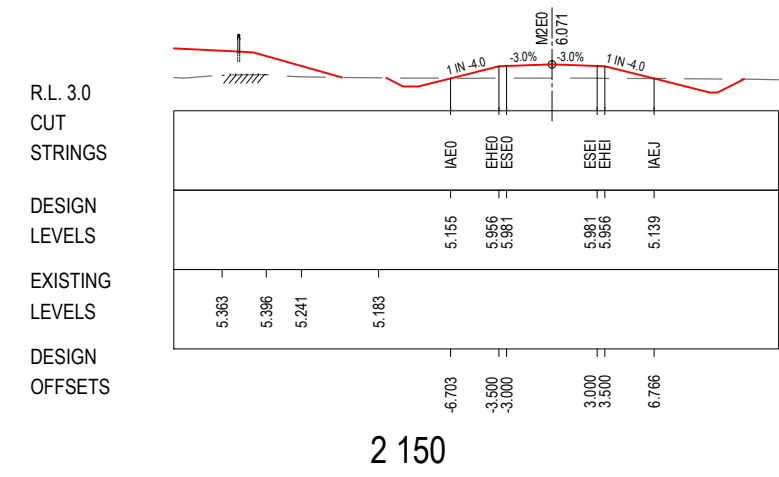
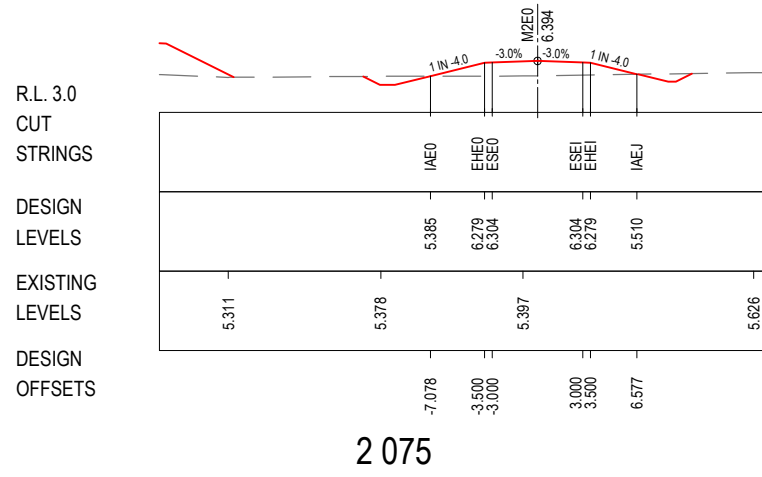
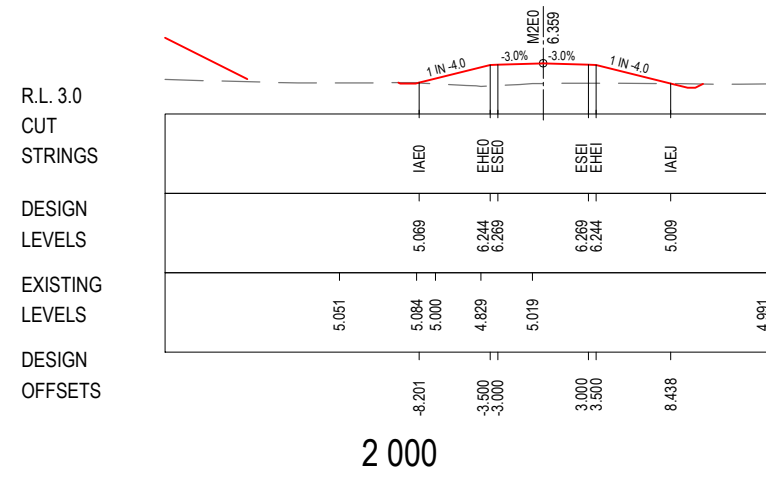
LEGEND
—— PERMANENT DESIGN
—— WAVE 2 WORKS BY OTHERS
—— PORTION F WORKS BY OTHERS
—— EXISTING
P.B.D.T. APPROVED PROJECT BOUNDARY
⊕ PROPOSED UTILITY

ACCEPTED FOR CONSTRUCTION

*Disclaimer: This information is to be used only for the purpose of inspecting fixing or varying road levels in accordance with Part 3 of the Roads Act 1993. In some locations the road configuration has been refined without impacting the road level.

<p>DESIGN LOT CODE D-81-RA-01</p> <p>DESIGN MODEL FILE(S) USED FOR DOCUMENTATION OF THIS DRAWING W2B-SMC-D-RA-MOD-10002-J</p> <p>AMENDMENT / REVISION DESCRIPTION</p> <table border="1" style="width: 100%; border-collapse: collapse;"> <tr> <th>WVR No.</th> <th>APPROVAL</th> </tr> <tr> <td>0214</td> <td>DW</td> </tr> <tr> <td>0349</td> <td>DW</td> </tr> <tr> <td>0475</td> <td>AH</td> </tr> <tr> <td colspan="2">RE-ISSUED FOR CONSTRUCTION - W2B-PCO-D-ZP-RF1-00011</td> </tr> </table>	WVR No.	APPROVAL	0214	DW	0349	DW	0475	AH	RE-ISSUED FOR CONSTRUCTION - W2B-PCO-D-ZP-RF1-00011		<p>SCALES ON A3 SIZE DRAWING</p> <p>0 5 10 15 20 25 SCALE 1:500m</p> <p>DRAWINGS / DESIGN PREPARED BY</p> <p> SMC AUSTRALIA PTY LTD © ABN 47 065 475 149 LEVEL 5 20 BERRY STREET NORTH SYDNEY NSW 2060 PH 02 9925-5555 FAX 02 9925-5566</p>	<p>PLOT DATE / TIME 12 January 2018 - 12:13 PM</p> <p>PLOT BY Kelly, David</p> <table border="1" style="width: 100%; border-collapse: collapse;"> <tr> <th>TITLE</th> <th>NAME</th> <th>DATE</th> </tr> <tr> <td>DRAWN</td> <td>YULIYA KUZINA</td> <td>12.01.18</td> </tr> <tr> <td>DRG CHECK</td> <td>KATRINA SIDRAK</td> <td>12.01.18</td> </tr> <tr> <td>DESIGN</td> <td>GRANT REYNOLDS</td> <td>12.01.18</td> </tr> <tr> <td>DESIGN CHECK</td> <td>SUE TAYLOR</td> <td>12.01.18</td> </tr> <tr> <td>DESIGN MNGR</td> <td>ROB HUNTER</td> <td>12.01.18</td> </tr> <tr> <td>PROJECT MNGR</td> <td>DANIEL WRIGHT</td> <td>12.01.18</td> </tr> </table>	TITLE	NAME	DATE	DRAWN	YULIYA KUZINA	12.01.18	DRG CHECK	KATRINA SIDRAK	12.01.18	DESIGN	GRANT REYNOLDS	12.01.18	DESIGN CHECK	SUE TAYLOR	12.01.18	DESIGN MNGR	ROB HUNTER	12.01.18	PROJECT MNGR	DANIEL WRIGHT	12.01.18	<p>CLIENT</p> <p> Transport Roads & Maritime Services</p> <p>PREPARED FOR PACIFIC HIGHWAY OFFICE</p> <p>BALLINA SHIRE COUNCIL HW10 - PACIFIC HIGHWAY BROADWATER TO PIMLICO PORTION D ALIGNMENT AND EARTHWORKS - SOUTH CROSS SECTION - THURGATES LANE - M2E0</p> <p>RMS REGISTRATION No. DS2016/000619</p> <p>ISSUE STATUS CONSTRUCTION</p> <p>EDMS No. SF2015/118045</p> <p>SHEET No. RA-D-11309</p>
WVR No.	APPROVAL																																	
0214	DW																																	
0349	DW																																	
0475	AH																																	
RE-ISSUED FOR CONSTRUCTION - W2B-PCO-D-ZP-RF1-00011																																		
TITLE	NAME	DATE																																
DRAWN	YULIYA KUZINA	12.01.18																																
DRG CHECK	KATRINA SIDRAK	12.01.18																																
DESIGN	GRANT REYNOLDS	12.01.18																																
DESIGN CHECK	SUE TAYLOR	12.01.18																																
DESIGN MNGR	ROB HUNTER	12.01.18																																
PROJECT MNGR	DANIEL WRIGHT	12.01.18																																
			<p>SHEET No. 9 OF 12</p> <p>ISSUE C</p>																															

MAY BE INCOMPLETE IF COPIED
 m:\ON A3 SIZE ORIGINAL V:\Vest\Projects_A\30011819\CADD\W\GRA_Road_Alignment\W2B-SMC-D-RA-DRG-11310.dwg



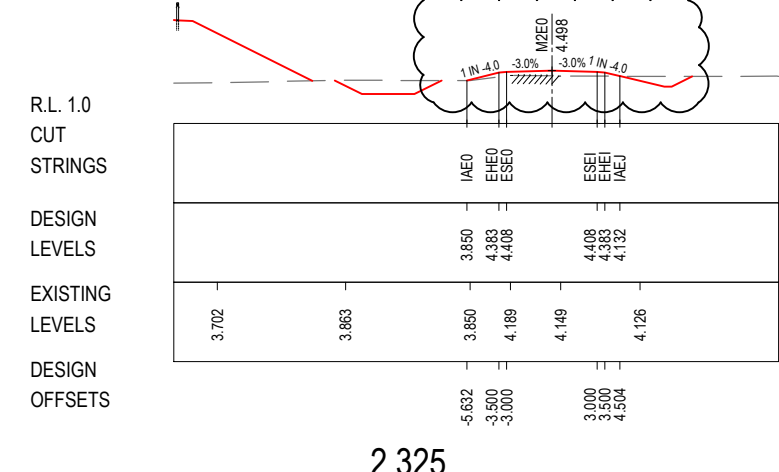
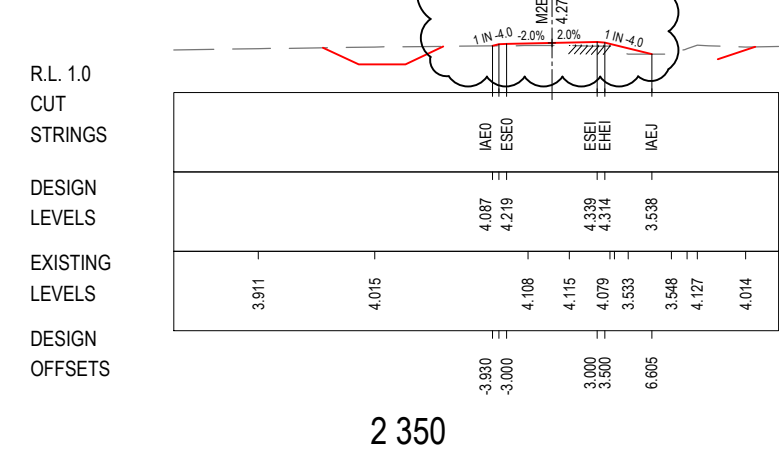
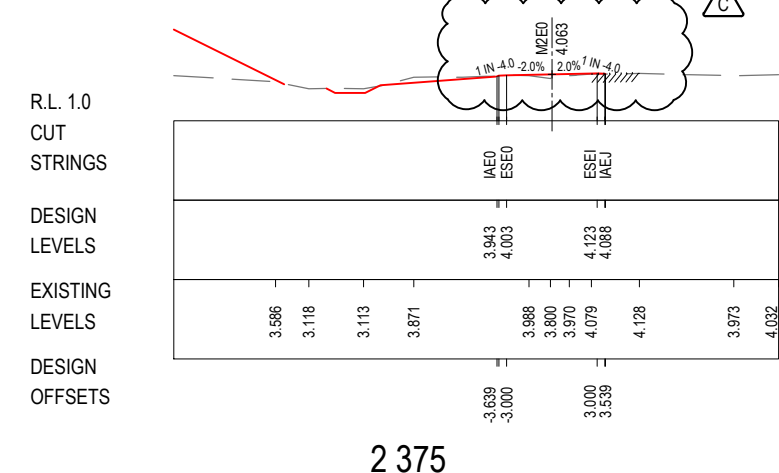
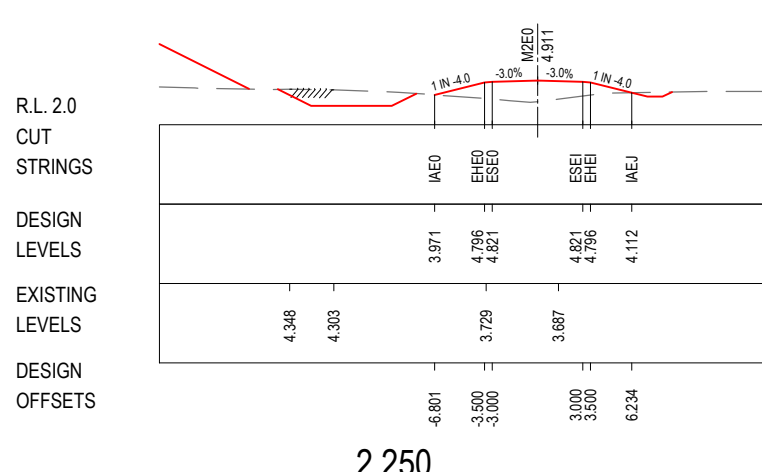
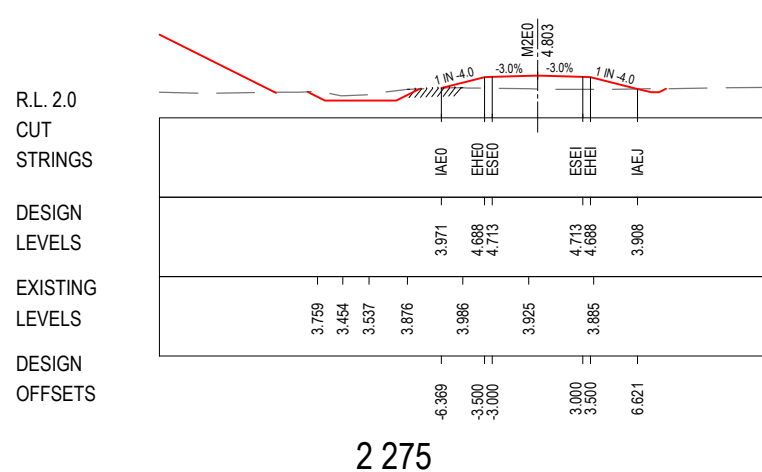
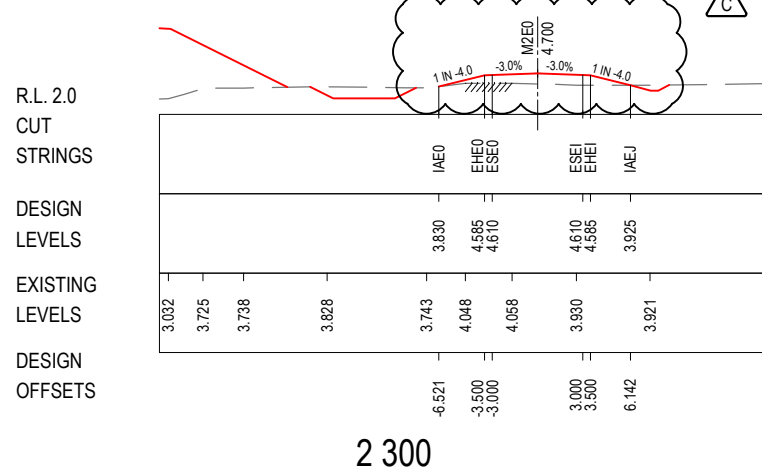
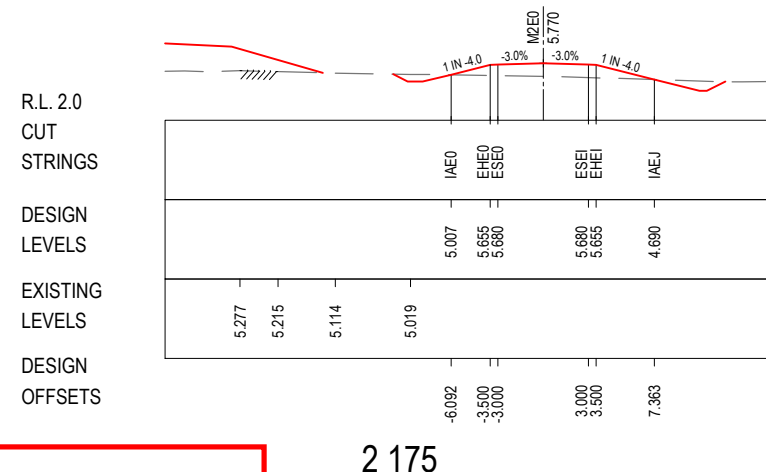
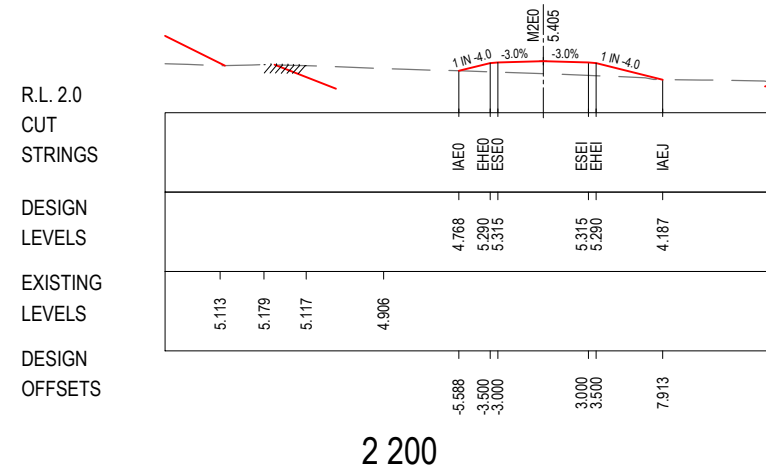
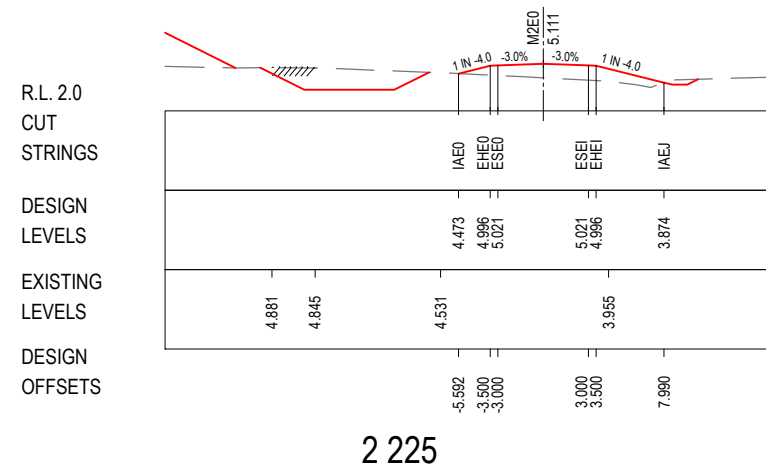
***Disclaimer:** This information is to be used only for the purpose of inspecting fixing or varying road levels in accordance with Part 3 of the Roads Act 1993. In some locations the road configuration has been refined without impacting the road level.

LEGEND
 ——— PERMANENT DESIGN
 - - - - - EXISTING
 ——— WAVE 2 WORKS BY OTHERS
 ——— PROPOSED UTILITY
 P.B.D. APPROVED PROJECT BOUNDARY

ACCEPTED FOR CONSTRUCTION

DESIGN LOT CODE D-81-RA-01		DESIGN MODEL FILE(S) USED FOR DOCUMENTATION OF THIS DRAWING W2B-SMC-D-RA-MOD-10002-F		PLOT DATE / TIME 22 February 2017 - 1:40 PM		PLOT BY Sidrak, Katrina		CLIENT BALLINA SHIRE COUNCIL HW10 - PACIFIC HIGHWAY BROADWATER TO PIMLICO PORTION D ALIGNMENT AND EARTHWORKS - SOUTH CROSS SECTION - THURGATES LANE - M2EO		A3			
AMENDMENT / REVISION DESCRIPTION ISSUED FOR CONSTRUCTION RE-ISSUED FOR CONSTRUCTION		WVR No. APPROVAL 0214 DW 0349 DW		SCALES ON A3 SIZE DRAWING 0 5 10 15 20 25 SCALE 1:500m		DRAWINGS / DESIGN PREPARED BY SMCEC SMC AUSTRALIA PTY LTD © ABN 47 065 475 149 LEVEL 5 20 BERRY STREET NORTH SYDNEY NSW 2060 PH 02 9925-5555 FAX 02 9925-5566		TITLE NAME DATE DRAWN YULIYA KUZINA 22.02.17 DRG CHECK KATRINA SIDRAK 22.02.17 DESIGN GRANT REYNOLDS 22.02.17 DESIGN CHECK SUE TAYLOR 22.02.17 DESIGN MNGR ROB HUNTER 22.02.17 PROJECT MNGR DANIEL WRIGHT 22.02.17		PREPARED FOR PACIFIC HIGHWAY OFFICE	RMS REGISTRATION No. DS2016/000619	SHEET No. 10 OF 12	
		CO-ORDINATE SYSTEM MGA ZONE 56		HEIGHT DATUM AHD				PREPARED FOR PACIFIC HIGHWAY OFFICE		ISSUE STATUS CONSTRUCTION	EDMS No. SF2015/118045	SHEET No. RA-D-11310	ISSUE B

MAY BE INCOMPLETE IF COPIED
 V:_Year\Projects_0130011819\CADD\HW\GRA_Road_Alignment\W2B-SMC-D-RA-DRG-11311.dwg
 m ON A3 SIZE ORIGINAL



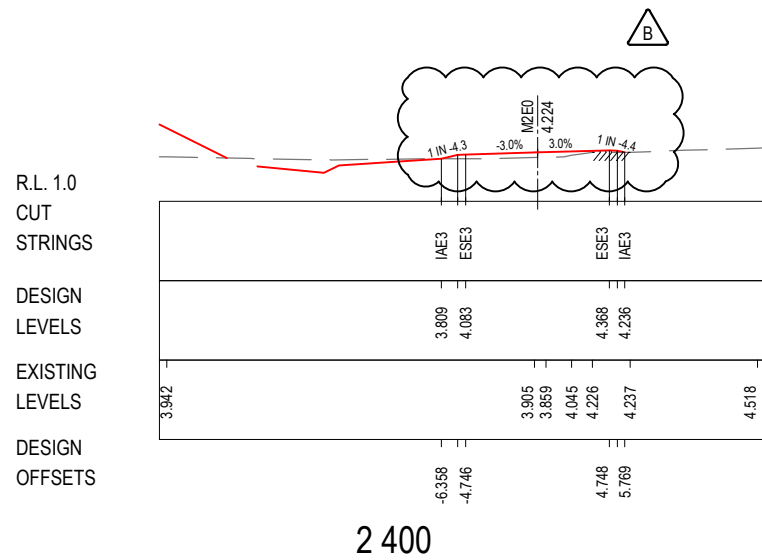

***Disclaimer:** This information is to be used only for the purpose of inspecting fixing or varying road levels in accordance with Part 3 of the Roads Act 1993. In some locations the road configuration has been refined without impacting the road level.

ACCEPTED FOR CONSTRUCTION

LEGEND
 PERMANENT DESIGN (Red line)
 EXISTING (Grey line)
 WAVE 2 WORKS BY OTHERS (Orange line)
 PROPOSED UTILITY (Blue line)
 APPROVED PROJECT BOUNDARY (Dashed line)

AMENDMENT / REVISION DESCRIPTION ISSUED FOR CONSTRUCTION RE-ISSUED FOR CONSTRUCTION RE-ISSUED FOR CONSTRUCTION	DESIGN LOT CODE D-81-RA-01	DESIGN MODEL FILE(S) USED FOR DOCUMENTATION OF THIS DRAWING W2B-SMC-D-RA-MOD-10002-G	PLOT DATE / TIME 17 May 2017 - 2:06 PM	PLOT BY Sidrak, Katrina	CLIENT BALLINA SHIRE COUNCIL HW10 - PACIFIC HIGHWAY BROADWATER TO PIMLICO PORTION D ALIGNMENT AND EARTHWORKS - SOUTH CROSS SECTION - THURGATES LANE - M2EO	A3
	WVR No. APPROVAL 0214 DW 0349 DW 0408 MB	SCALES ON A3 SIZE DRAWING 0 5 10 15 20 25 SCALE 1:500m	DRAWINGS / DESIGN PREPARED BY SMC AUSTRALIA PTY LTD ABN 47 065 475 149 LEVEL 5 20 BERRY STREET NORTH SYDNEY NSW 2060 PH 02 9925-5555 FAX 02 9925-5566	TITLE NAME DATE DRAWN YULIYA KUZINA 17.05.17 DRG CHECK KATRINA SIDRAK 17.05.17 DESIGN GRANT REYNOLDS 17.05.17 DESIGN CHECK SUE TAYLOR 17.05.17 DESIGN MNGR ROB HUNTER 17.05.17 PROJECT MNGR DANIEL WRIGHT 17.05.17	PREPARED FOR PACIFIC HIGHWAY OFFICE	RMS REGISTRATION No. DS2016/000619 ISSUE STATUS CONSTRUCTION EDMS No. SF2015/118045 SHEET No. RA-D-11311

MAY BE INCOMPLETE IF COPIED
 V:\Projects\1819\CADD\W2B_SMC-D-RA_Road_Alignment\W2B-SMC-D-RA-DRG-11312.dwg
 m ON A3 SIZE ORIGINAL



***Disclaimer:** This information is to be used only for the purpose of inspecting fixing or varying road levels in accordance with Part 3 of the Roads Act 1993. In some locations the road configuration has been refined without impacting the road level.




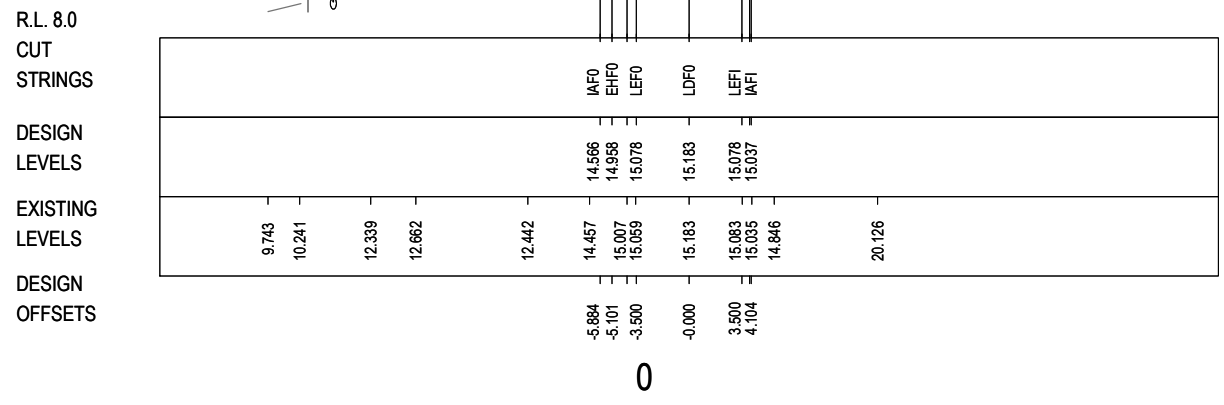
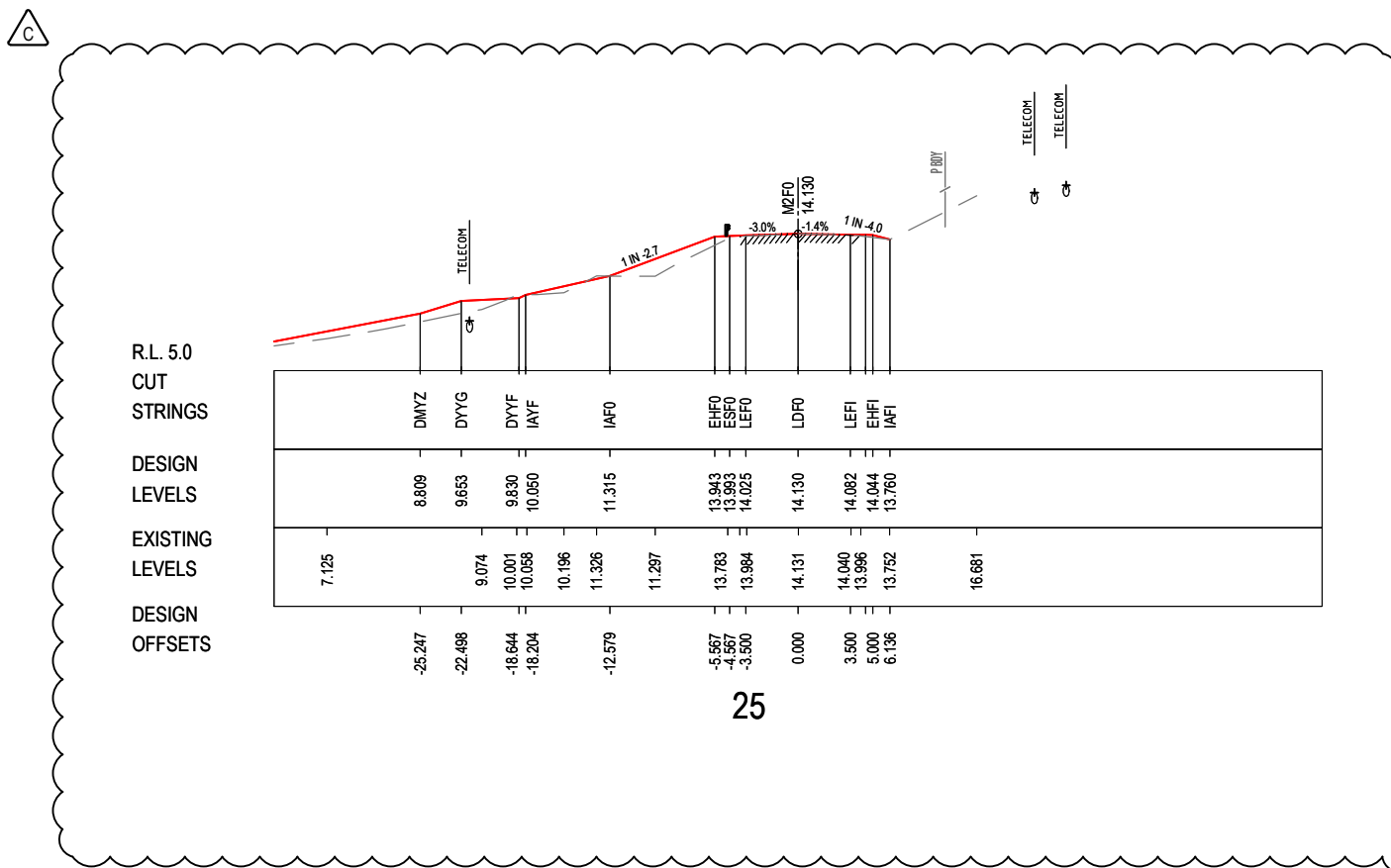
LEGEND

- PERMANENT DESIGN
- WAVE 2 WORKS BY OTHERS
- EXISTING
- PROPOSED UTILITY
- B APPROVED PROJECT BOUNDARY

ACCEPTED FOR CONSTRUCTION

	DESIGN LOT CODE D-81-RA-01	DESIGN MODEL FILE(S) USED FOR DOCUMENTATION OF THIS DRAWING W2B-SMC-D-RA-MOD-10002-G	PLOT DATE / TIME 17 May 2017 - 2:07 PM	PLOT BY Sidrak, Katrina	CLIENT NSW Government Transport Roads & Maritime Services	BALLINA SHIRE COUNCIL HW10 - PACIFIC HIGHWAY BROADWATER TO PIMLICO PORTION D ALIGNMENT AND EARTHWORKS - SOUTH CROSS SECTION - THURGATES LANE - M2EO	A3		
AMENDMENT / REVISION DESCRIPTION ISSUED FOR CONSTRUCTION RE-ISSUED FOR CONSTRUCTION	WVR No. 0349 0408	APPROVAL DW MB	SCALES ON A3 SIZE DRAWING 0 5 10 15 20 25 SCALE 1:500m		DRAWINGS / DESIGN PREPARED BY SMC AUSTRALIA PTY LTD © ABN 47 065 475 149 LEVEL 5 20 BERRY STREET NORTH SYDNEY NSW 2060 PH 02 9925-5555 FAX 02 9925-5566		PREPARED FOR PACIFIC HIGHWAY OFFICE	RMS REGISTRATION No. DS2016/000619	
						ISSUE STATUS CONSTRUCTION	EDMS No. SF2015/118045	SHEET No. RA-D-11312	PART B

MAY BE INCOMPLETE IF COPIED
 V:_Vault\Projects_A\30011819\CADD\WGSR_Road_Alignment\W2B-SMC-D-RA-DRG-11321.dwg
 m:\ON\A3\SIZE ORIGINAL



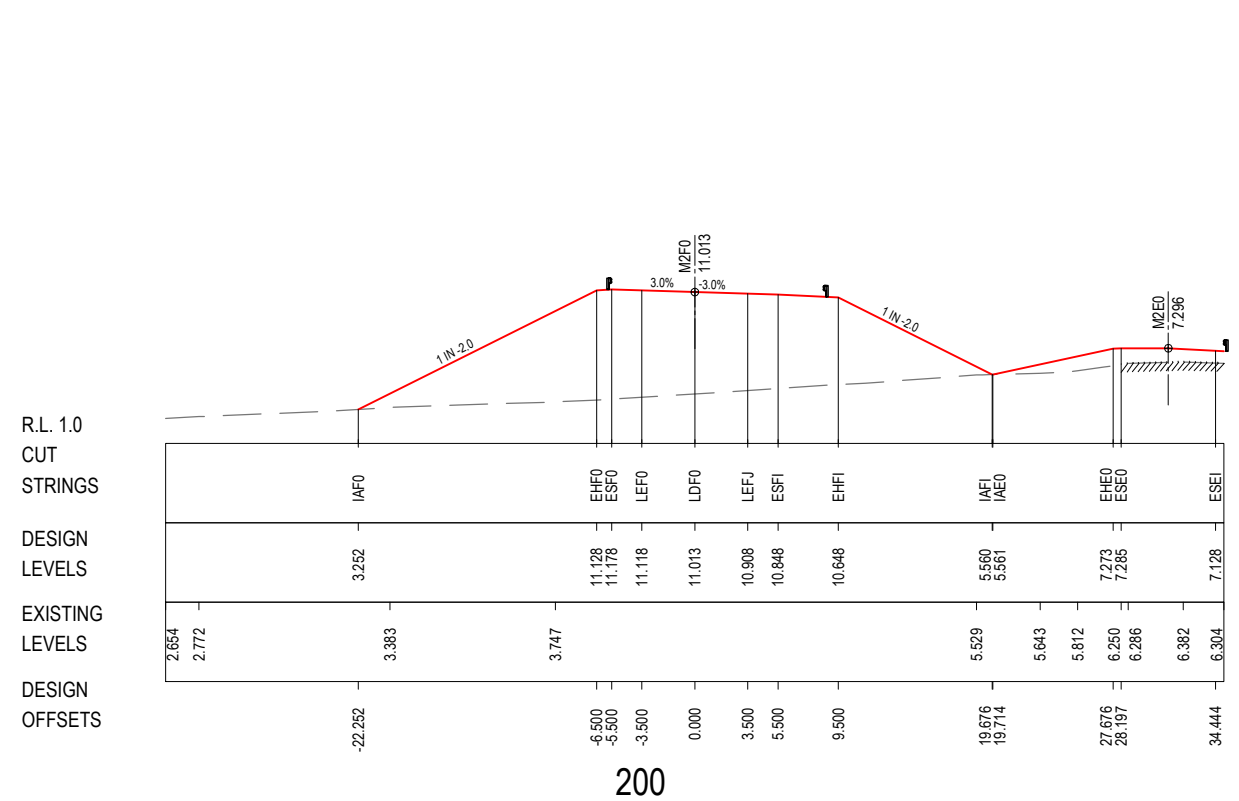
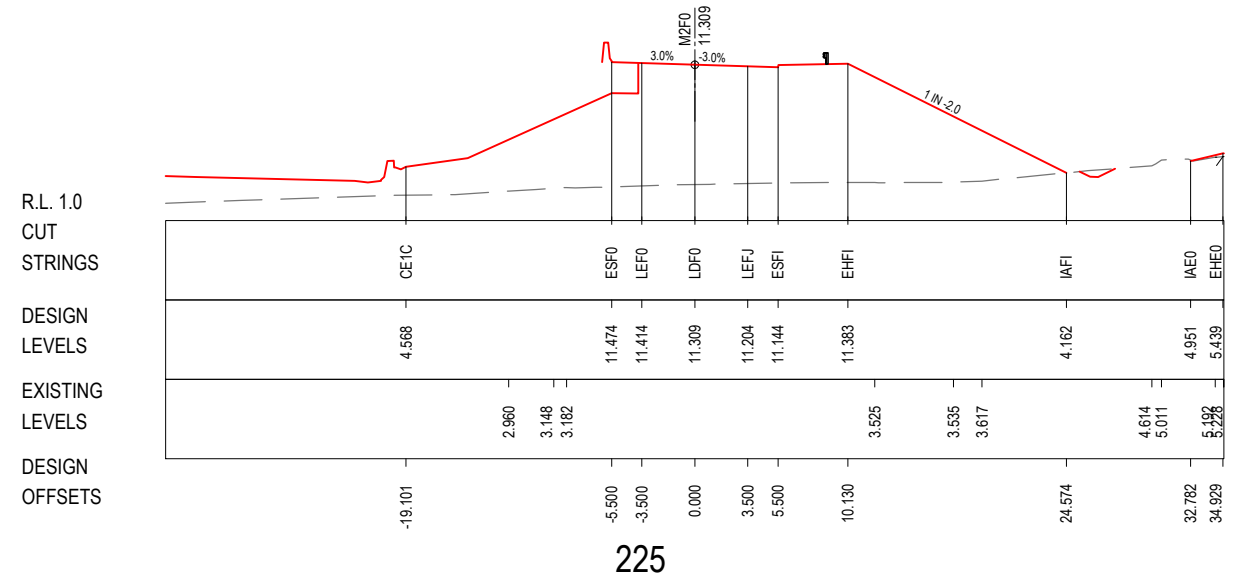
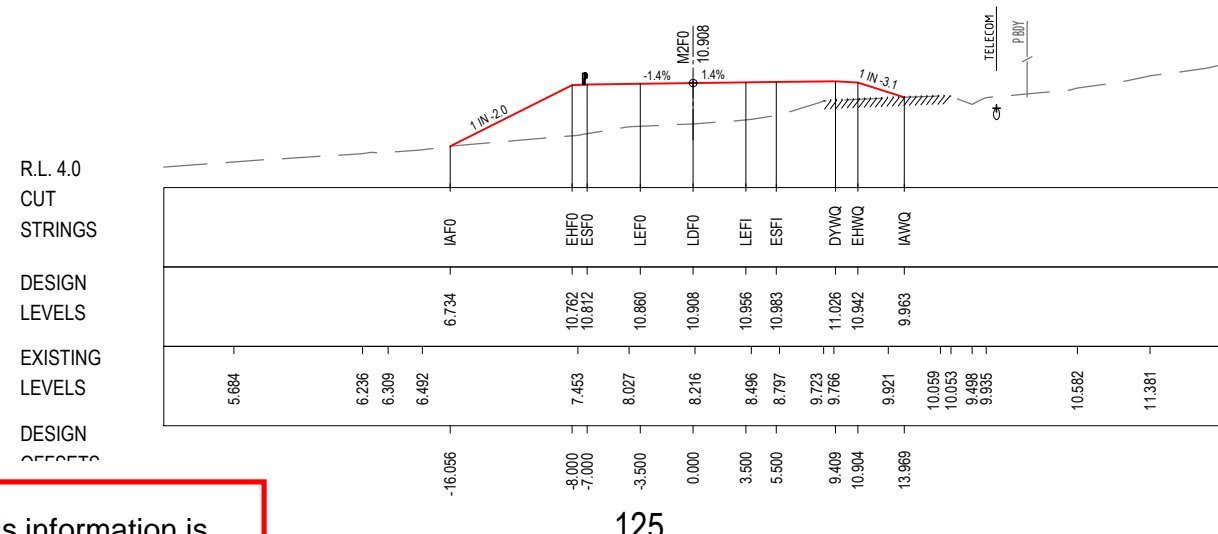
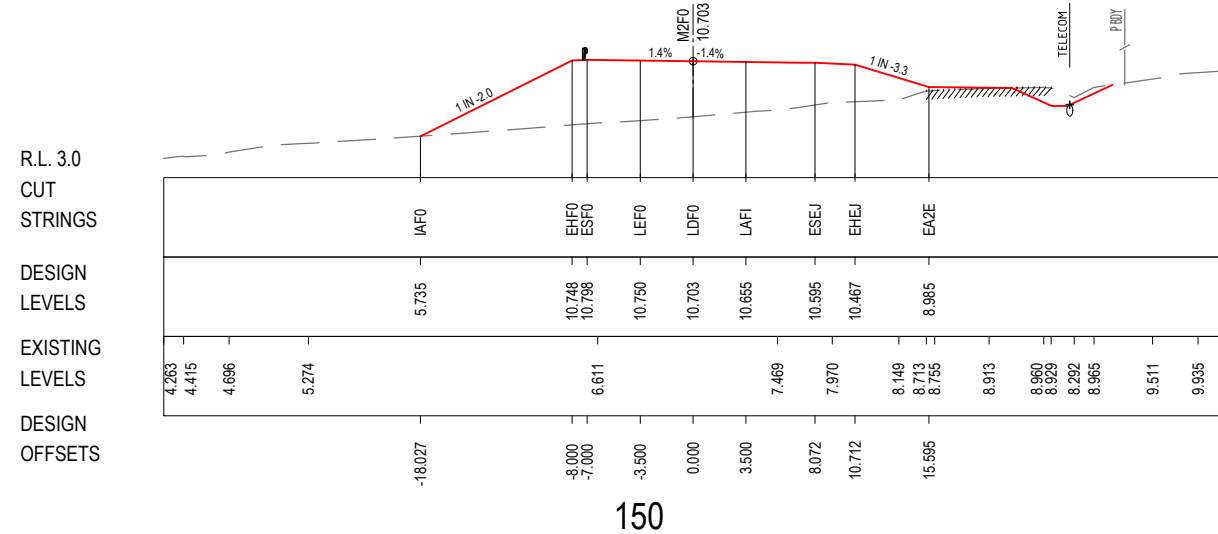
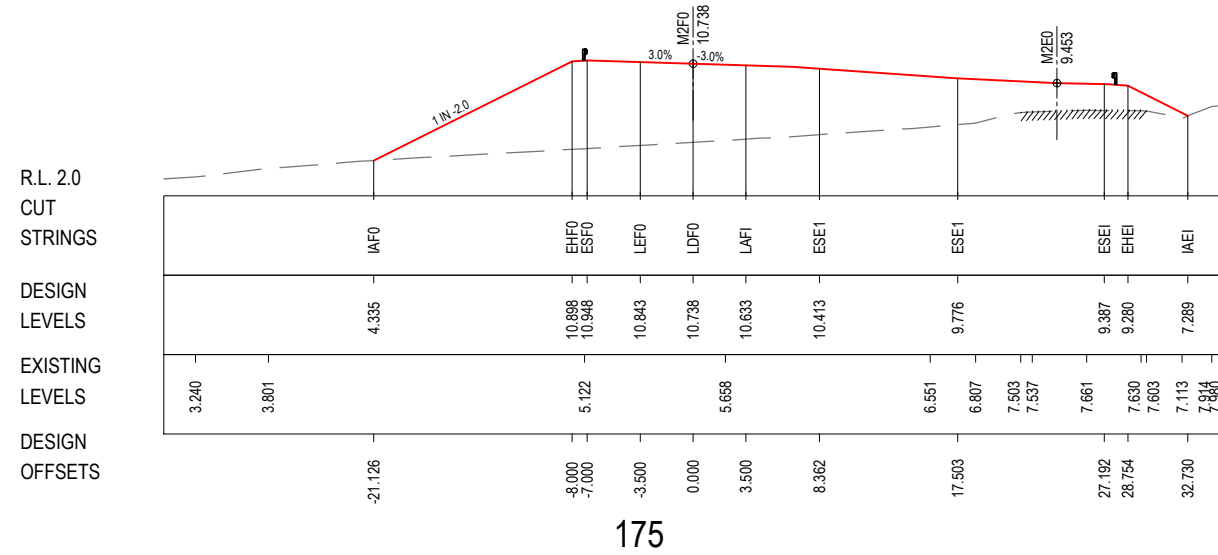
LEGEND
 ——— PERMANENT DESIGN
 - - - - - EXISTING
 ——— WAVE 2 WORKS BY OTHERS
 - - - - - PORTION F WORKS BY OTHERS
 P.B. APPROVED PROJECT BOUNDARY
 † PROPOSED UTILITY

ACCEPTED FOR CONSTRUCTION

*Disclaimer: This information is to be used only for the purpose of inspecting fixing or varying road levels in accordance with Part 3 of the Roads Act 1993. In some locations the road configuration has been refined without impacting the road level.

DESIGN LOT CODE D-81-RA-01	DESIGN MODEL FILE(S) USED FOR DOCUMENTATION OF THIS DRAWING W2B-SMC-D-RA-MOD-10002-J	PLOT DATE / TIME 16 January 2018 - 11:01 AM	PLOT BY David KELLY	CLIENT BALLINA SHIRE COUNCIL HW10 - PACIFIC HIGHWAY BROADWATER TO PIMLICO PORTION D ALIGNMENT AND EARTHWORKS - SOUTH CROSS SECTION - WARDELL ROAD OVERPASS - M2FO	A3
AMENDMENT / REVISION DESCRIPTION ISSUED FOR CONSTRUCTION RE-ISSUED FOR CONSTRUCTION RE-ISSUED FOR CONSTRUCTION - W2B-PCO-RFI-000805	WVR No. APPROVAL 0214 DW 0349 AH 0477	SCALES ON A3 SIZE DRAWING 0 5 10 15 20 25 SCALE 1:500m	DRAWINGS / DESIGN PREPARED BY SMC AUSTRALIA PTY LTD © ABN 47 065 475 149 LEVEL 5 20 BERRY STREET NORTH SYDNEY NSW 2060 PH 02 9925-5555 FAX 02 9925-5566	TITLE NAME DATE DRAWN YULIYA KUZINA 16.01.18 DRG CHECK KATRINA SIDRAK 16.01.18 DESIGN GRANT REYNOLDS 16.01.18 DESIGN CHECK SUE TAYLOR 16.01.18 DESIGN MNGR ROB HUNTER 16.01.18 PROJECT MNGR DANIEL WRIGHT 16.01.18	PREPARED FOR PACIFIC HIGHWAY OFFICE
RMS REGISTRATION No. DS2016/000619				ISSUE STATUS CONSTRUCTION	EDMS No. SF2015/118045
SHEET No. RA-D-11321				SHEET No. RA-D-11321	ISSUE C

MAY BE INCOMPLETE IF COPIED
 V:_Vault\Projects_A\30011819\CADD\HW\GRA_Road_Alignment\W2B-SMC-D-RA-DRG-11322.dwg

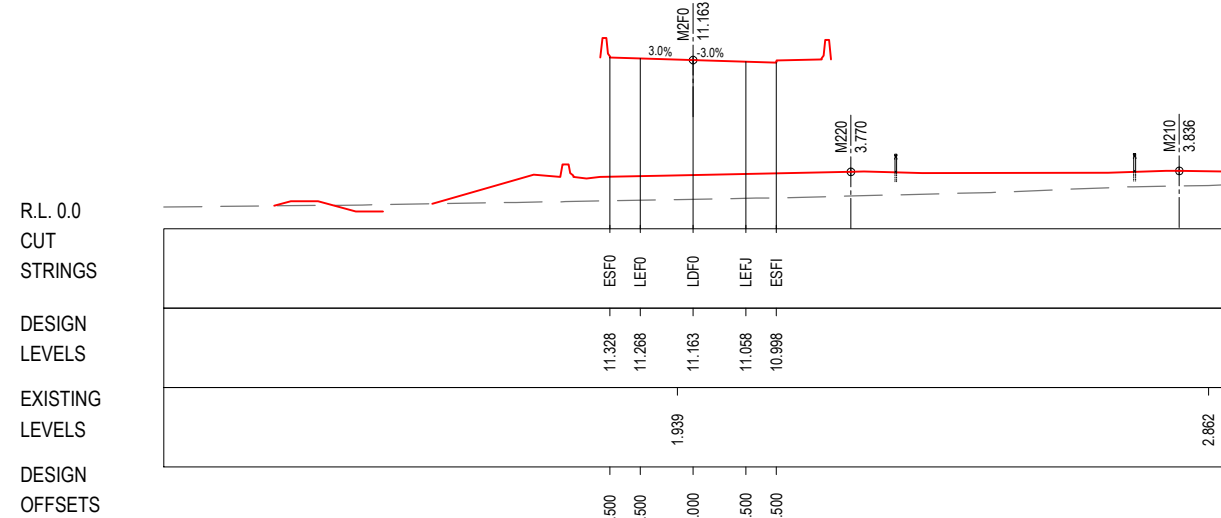


***Disclaimer:** This information is to be used only for the purpose of inspecting fixing or varying road levels in accordance with Part 3 of the Roads Act 1993. In some locations the road configuration has been refined without impacting the road level.

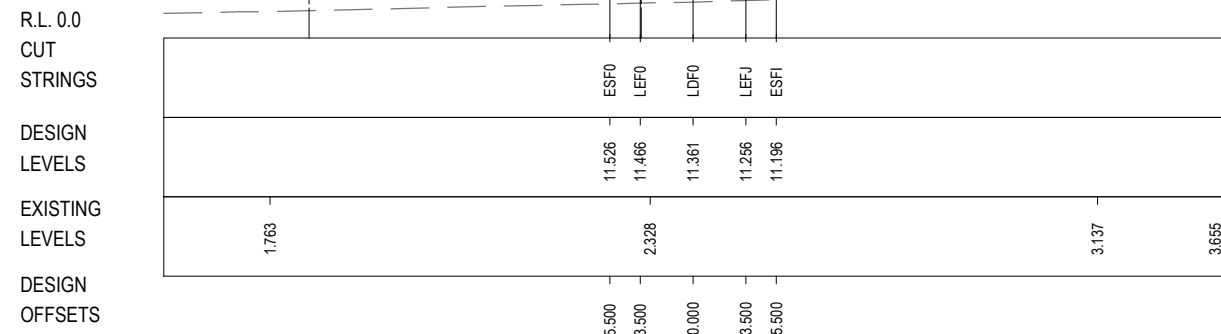
LEGEND
 — PERMANENT DESIGN
 - - - EXISTING
 — WAVE 2 WORKS BY OTHERS
 — PROPOSED UTILITY
 — APPROVED PROJECT BOUNDARY

ACCEPTED FOR CONSTRUCTION

DESIGN LOT CODE D-81-RA-01		DESIGN MODEL FILE(S) USED FOR DOCUMENTATION OF THIS DRAWING W2B-SMC-D-RA-MOD-10002-F		PLOT DATE / TIME 22 February 2017 - 1:41 PM		PLOT BY Sidrak, Katrina		CLIENT BALLINA SHIRE COUNCIL HW10 - PACIFIC HIGHWAY BROADWATER TO PIMLICO PORTION D ALIGNMENT AND EARTHWORKS - SOUTH CROSS SECTION - WARDELL ROAD OVERPASS - M2FO		SHEET No. 2 OF 6	
AMENDMENT / REVISION DESCRIPTION ISSUED FOR CONSTRUCTION RE-ISSUED FOR CONSTRUCTION		WVR No. APPROVAL 0214 DW 0349 DW		DRAWINGS / DESIGN PREPARED BY SCALE ON A3 SIZE DRAWING 0 5 10 15 20 25 SCALE 1:500m		SMC AUSTRALIA PTY LTD © ABN 47 065 475 149 LEVEL 5 20 BERRY STREET NORTH SYDNEY NSW 2060 PH 02 9925-5555 FAX 02 9925-5566		TITLE NAME DATE DRAWN YULIYA KUZINA 22.02.17 DRG CHECK KATRINA SIDRAK 22.02.17 DESIGN GRANT REYNOLDS 22.02.17 DESIGN CHECK SUE TAYLOR 22.02.17 DESIGN MNGR ROB HUNTER 22.02.17 PROJECT MNGR DANIEL WRIGHT 22.02.17		PREPARED FOR PACIFIC HIGHWAY OFFICE	
RMS REGISTRATION No. DS2016/000619		ISSUE STATUS CONSTRUCTION		EDMS No. SF2015/118045		SHEET No. RA-D-11322		PART B		A3	

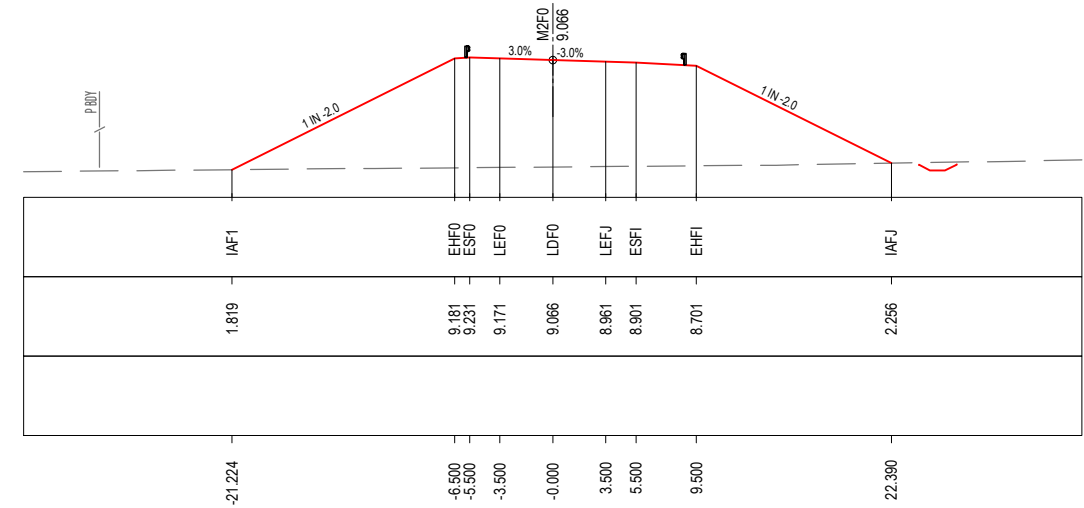


275



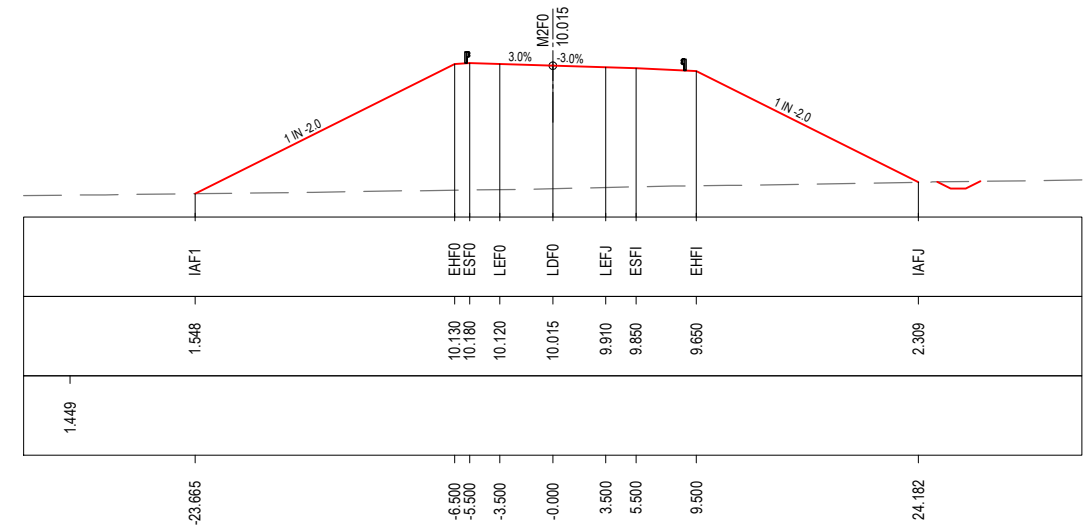
250

R.L. 0.0
CUT
STRINGS
DESIGN
LEVELS
EXISTING
LEVELS
DESIGN
OFFSETS



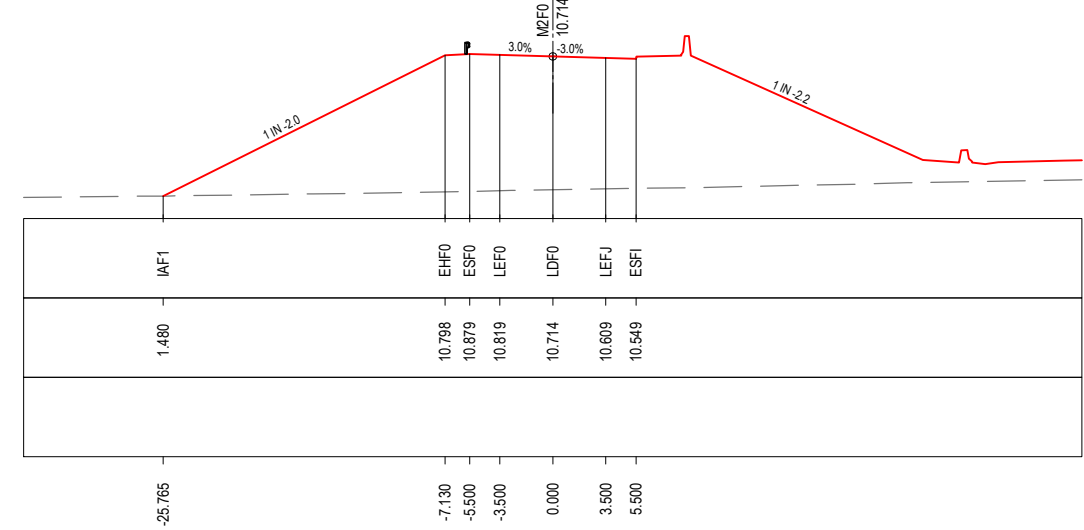
350

R.L. 0.0
CUT
STRINGS
DESIGN
LEVELS
EXISTING
LEVELS
DESIGN
OFFSETS



325

R.L. 0.0
CUT
STRINGS
DESIGN
LEVELS
EXISTING
LEVELS
DESIGN
OFFSETS



300

LEGEND

- PERMANENT DESIGN
- WAVE 2 WORKS BY OTHERS
- EXISTING
- PROPOSED UTILITY
- P.B.D.T. APPROVED PROJECT BOUNDARY

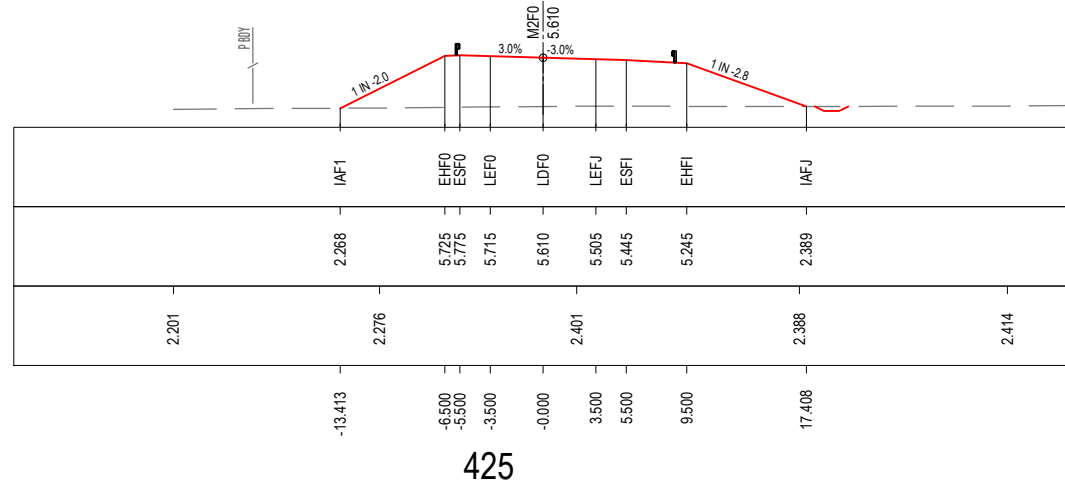
ACCEPTED FOR CONSTRUCTION

*Disclaimer: This information is to be used only for the purpose of inspecting fixing or varying road levels in accordance with Part 3 of the Roads Act 1993. In some locations the road configuration has been refined without impacting the road level.

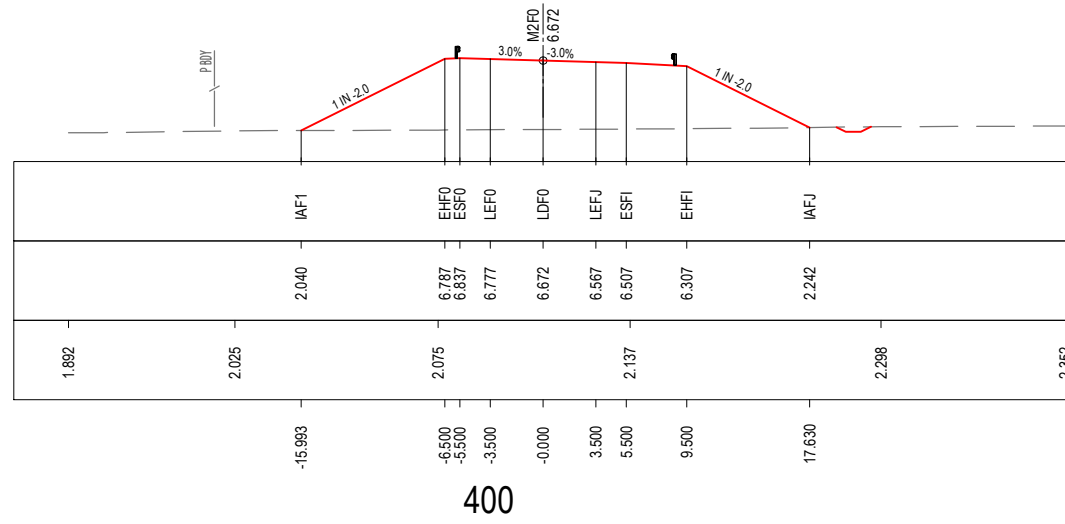
<p>DESIGN LOT CODE D-81-RA-01</p> <p>DESIGN MODEL FILE(S) USED FOR DOCUMENTATION OF THIS DRAWING W2B-SMC-D-RA-MOD-10002-F</p> <p>AMENDMENT / REVISION DESCRIPTION ISSUED FOR CONSTRUCTION RE-ISSUED FOR CONSTRUCTION</p>	<p>WVR No. APPROVAL</p> <p>0214 DW 0349 DW</p>	<p>SCALES ON A3 SIZE DRAWING</p>	<p>DRAWINGS / DESIGN PREPARED BY</p> <p>SMC AUSTRALIA PTY LTD ABN 47 065 475 149 LEVEL 5 20 BERRY STREET NORTH SYDNEY NSW 2060 PH 02 9925-5555 FAX 02 9925-5566</p>	<p>PLOT DATE / TIME 22 February 2017 - 1:41 PM</p> <p>PLOT BY Sidrak, Katrina</p>	<p>CLIENT</p> <p>Transport Roads & Maritime Services</p>	<p>BALLINA SHIRE COUNCIL HW10 - PACIFIC HIGHWAY BROADWATER TO PIMLICO PORTION D ALIGNMENT AND EARTHWORKS - SOUTH CROSS SECTION - WARDELL ROAD OVERPASS - M2FO</p> <p>RMS REGISTRATION No. DS2016/000619</p> <p>ISSUE STATUS CONSTRUCTION</p>	<p>EDMS No. SF2015/118045</p> <p>SHEET No. RA-D-11323</p>	<p>A3</p>
--	--	----------------------------------	---	---	---	---	---	-----------

MAY BE INCOMPLETE IF COPIED
 V:_Vest\Projects_A\30011819\CADD\W\GRA_Road_Alignment\W2B-SMC-D-RA-DRG-11324.dwg
 m:\ON A3 SIZE ORIGINAL

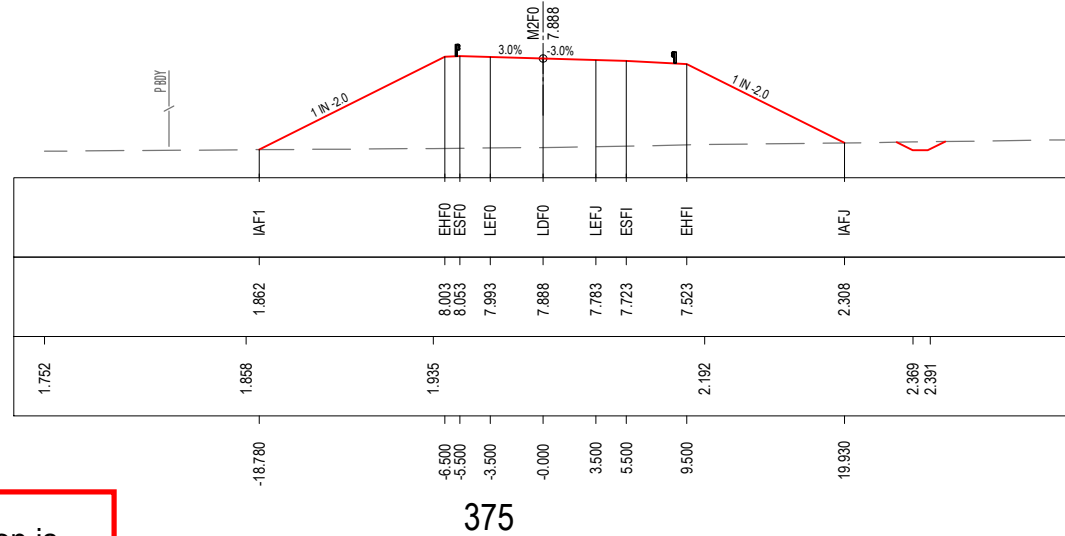
R.L. 1.0
 CUT
 STRINGS
 DESIGN
 LEVELS
 EXISTING
 LEVELS
 DESIGN
 OFFSETS



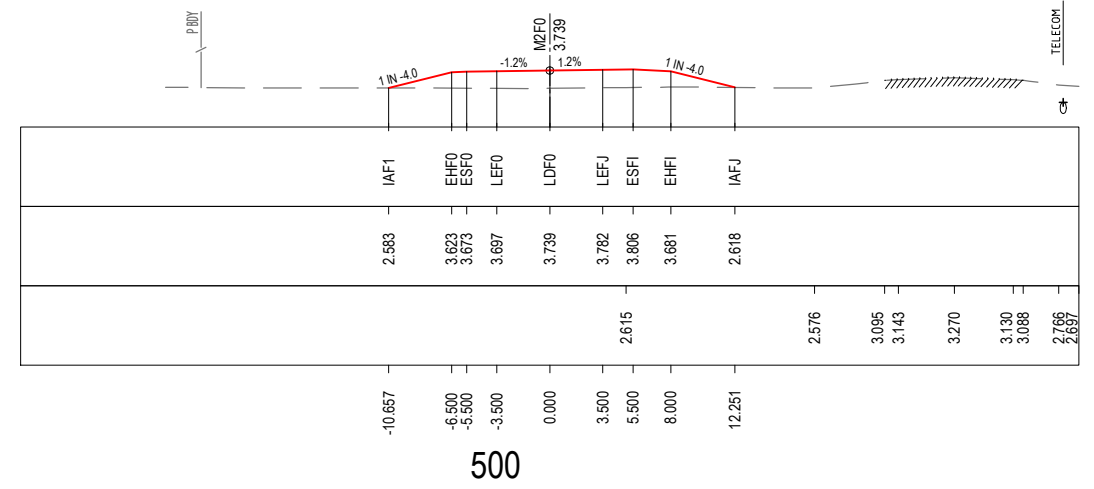
R.L. 0.0
 CUT
 STRINGS
 DESIGN
 LEVELS
 EXISTING
 LEVELS
 DESIGN
 OFFSETS



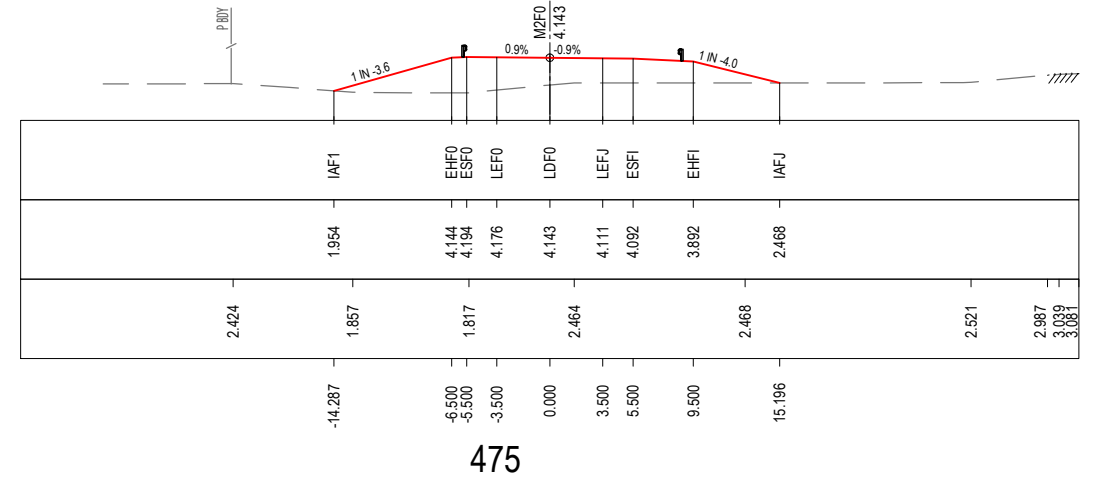
R.L. 0.0
 CUT
 STRINGS
 DESIGN
 LEVELS
 EXISTING
 LEVELS
 DESIGN
 OFFSETS



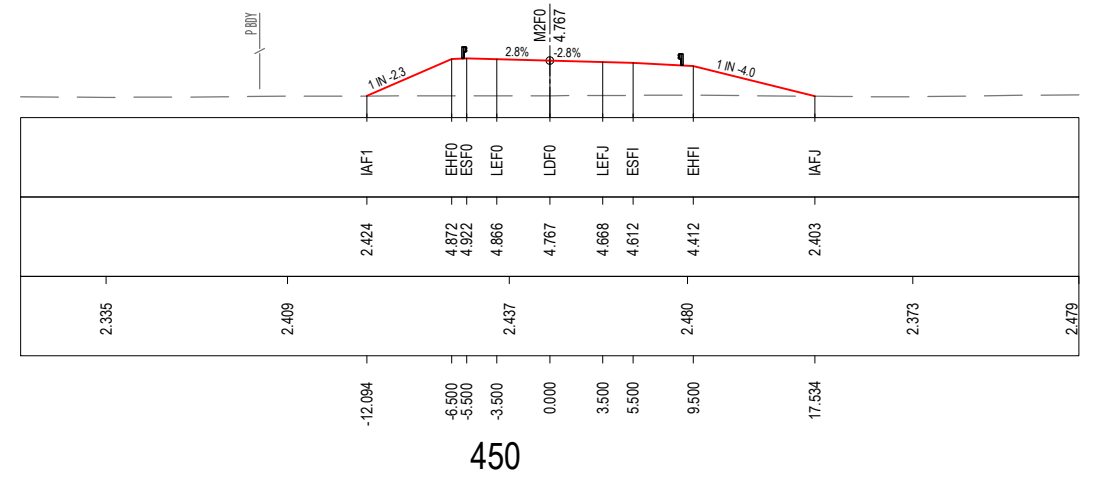
R.L. 0.0
 CUT
 STRINGS
 DESIGN
 LEVELS
 EXISTING
 LEVELS
 DESIGN
 OFFSETS



R.L. 0.0
 CUT
 STRINGS
 DESIGN
 LEVELS
 EXISTING
 LEVELS
 DESIGN
 OFFSETS



R.L. 1.0
 CUT
 STRINGS
 DESIGN
 LEVELS
 EXISTING
 LEVELS
 DESIGN
 OFFSETS



***Disclaimer:** This information is to be used only for the purpose of inspecting fixing or varying road levels in accordance with Part 3 of the Roads Act 1993. In some locations the road configuration has been refined without impacting the road level.

LEGEND

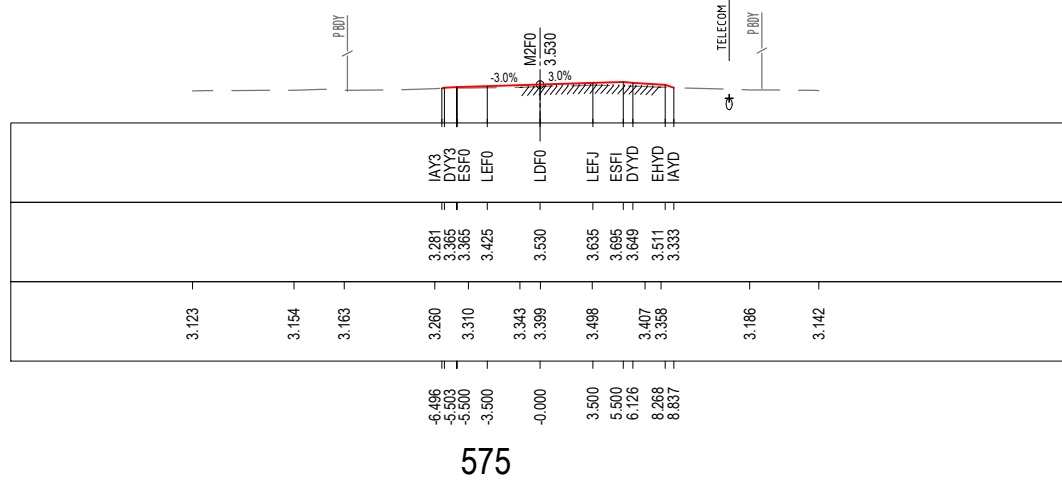
- PERMANENT DESIGN
- WAVE 2 WORKS BY OTHERS
- EXISTING
- PROPOSED UTILITY
- APPROVED PROJECT BOUNDARY

DESIGN LOT CODE D-81-RA-01		DESIGN MODEL FILE(S) USED FOR DOCUMENTATION OF THIS DRAWING W2B-SMC-D-RA-MOD-10002-F		PLOT DATE / TIME 22 February 2017 - 1:42 PM		PLOT BY Sidrak, Katrina		CLIENT Transport Roads & Maritime Services		BALLINA SHIRE COUNCIL HW10 - PACIFIC HIGHWAY BROADWATER TO PIMLICO PORTION D ALIGNMENT AND EARTHWORKS - SOUTH CROSS SECTION - WARDELL ROAD OVERPASS - M2FO SHEET No. 4 OF 6		A3	
AMENDMENT / REVISION DESCRIPTION ISSUED FOR CONSTRUCTION RE-ISSUED FOR CONSTRUCTION		WVR No. APPROVAL 0214 DW 0349 DW		SCALES ON A3 SIZE DRAWING 0 5 10 15 20 25 SCALE 1:500m		DRAWINGS / DESIGN PREPARED BY SMC AUSTRALIA PTY LTD © ABN 47 065 475 149 LEVEL 5 20 BERRY STREET NORTH SYDNEY NSW 2060 PH 02 9925-5555 FAX 02 9925-5566		TITLE NAME DATE DRAWN YULIYA KUZINA 22.02.17 DRG CHECK KATRINA SIDRAK 22.02.17 DESIGN GRANT REYNOLDS 22.02.17 DESIGN CHECK SUE TAYLOR 22.02.17 DESIGN MNGR ROB HUNTER 22.02.17 PROJECT MNGR DANIEL WRIGHT 22.02.17		PREPARED FOR PACIFIC HIGHWAY OFFICE		RMS REGISTRATION No. DS2016/000619	
		CO-ORDINATE SYSTEM MGA ZONE 56		HEIGHT DATUM AHD				ISSUE STATUS CONSTRUCTION		EDMS No. SF2015/118045		SHEET No. RA-D-11324	ISSUE B

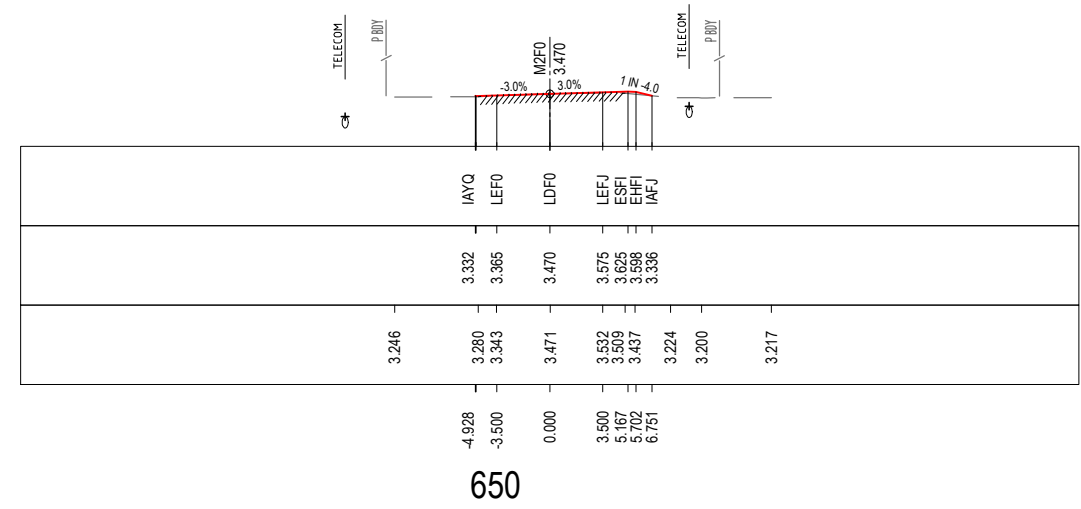
ACCEPTED FOR CONSTRUCTION

MAY BE INCOMPLETE IF COPIED
 V:_Vault\Projects_A\30011819\CADD\W\GRA_Road_Alignment\W2B-SMC-D-RA-DWG-11225.dwg
 m:\ON A3 SIZE ORIGINAL

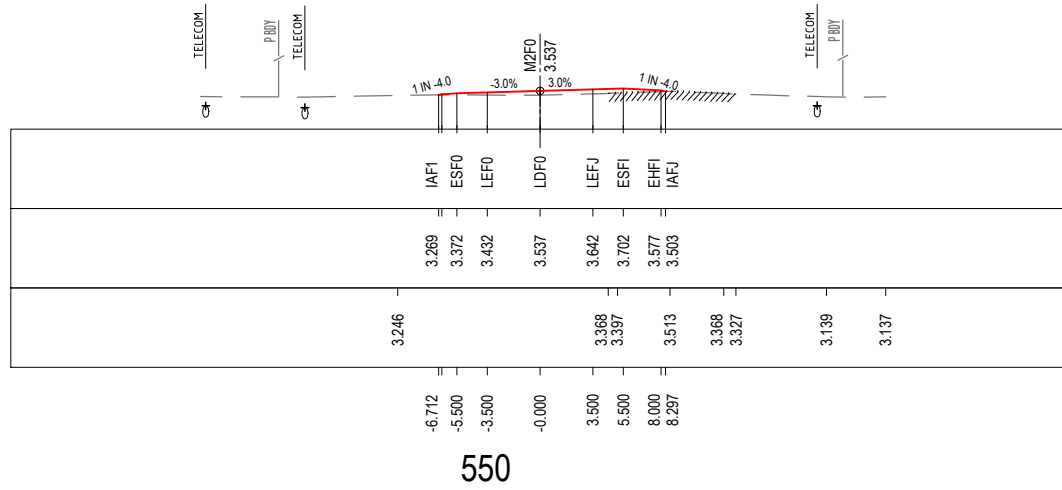
R.L. 1.0
 CUT
 STRINGS
 DESIGN
 LEVELS
 EXISTING
 LEVELS
 DESIGN
 OFFSETS



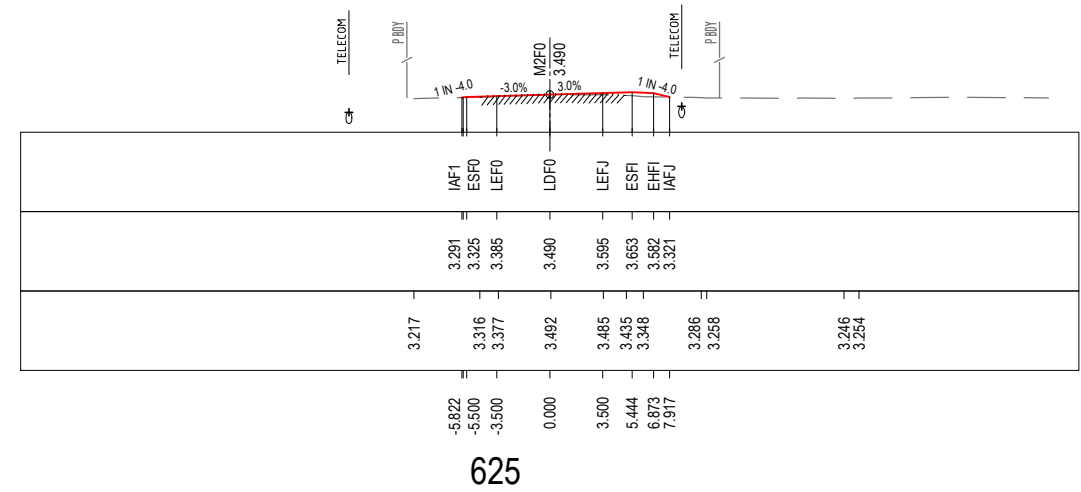
R.L. 0.0
 CUT
 STRINGS
 DESIGN
 LEVELS
 EXISTING
 LEVELS
 DESIGN
 OFFSETS



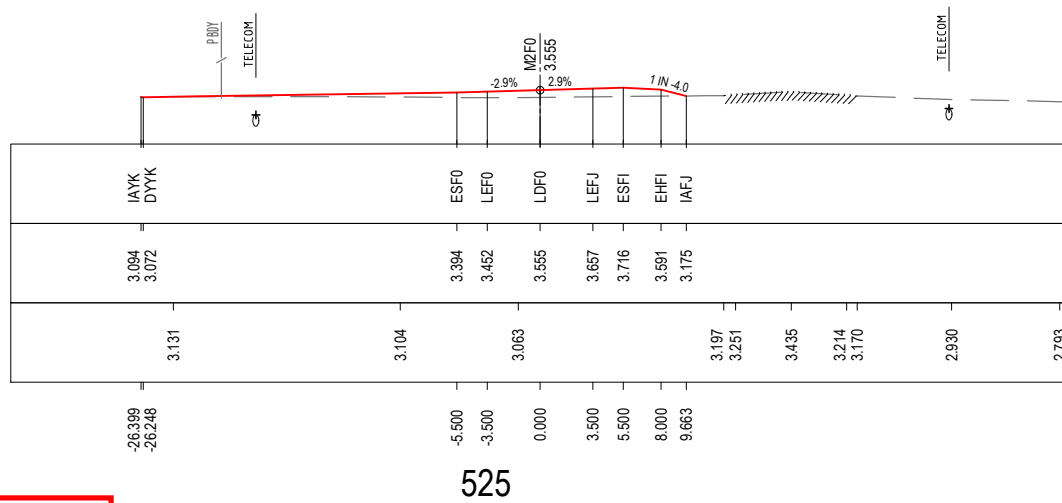
R.L. 1.0
 CUT
 STRINGS
 DESIGN
 LEVELS
 EXISTING
 LEVELS
 DESIGN
 OFFSETS



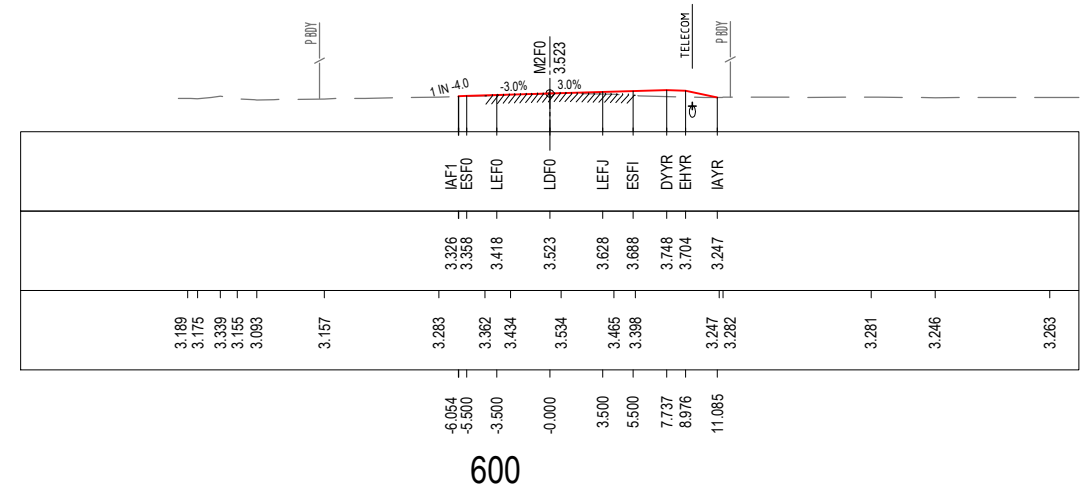
R.L. 1.0
 CUT
 STRINGS
 DESIGN
 LEVELS
 EXISTING
 LEVELS
 DESIGN
 OFFSETS



R.L. 0.0
 CUT
 STRINGS
 DESIGN
 LEVELS
 EXISTING
 LEVELS
 DESIGN
 OFFSETS



R.L. 1.0
 CUT
 STRINGS
 DESIGN
 LEVELS
 EXISTING
 LEVELS
 DESIGN
 OFFSETS



*Disclaimer: This information is to be used only for the purpose of inspecting fixing or varying road levels in accordance with Part 3 of the Roads Act 1993. In some locations the road configuration has been refined without impacting the road level.

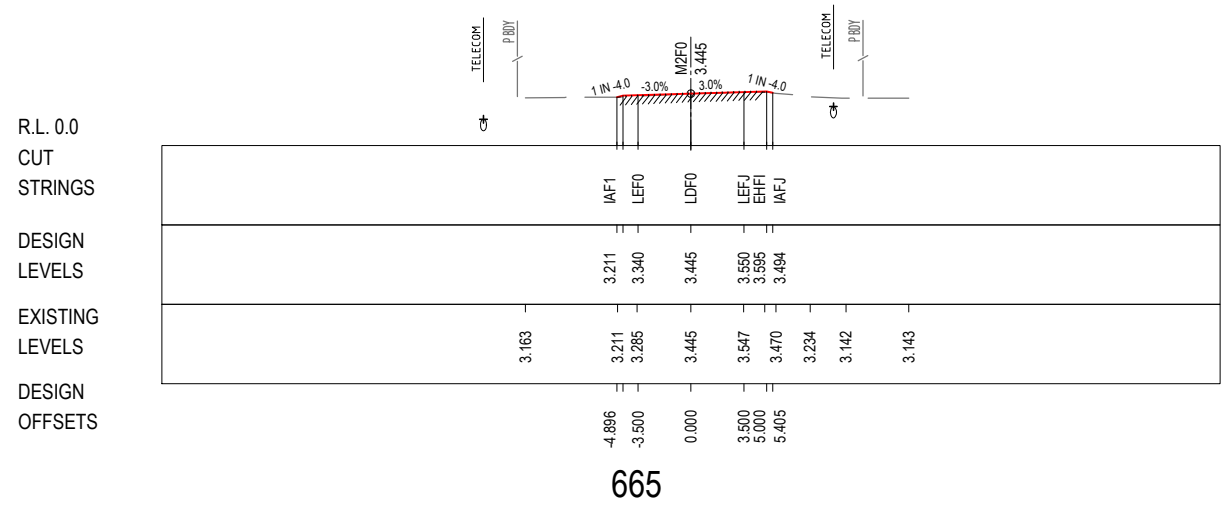
LEGEND

- PERMANENT DESIGN
- EXISTING
- WAVE 2 WORKS BY OTHERS
- PROPOSED UTILITY
- APPROVED PROJECT BOUNDARY

ACCEPTED FOR CONSTRUCTION

DESIGN LOT CODE D-81-RA-01		DESIGN MODEL FILE(S) USED FOR DOCUMENTATION OF THIS DRAWING W2B-SMC-D-RA-MOD-10002-F		PLOT DATE / TIME 22 February 2017 - 1:42 PM		PLOT BY Sidrak, Katrina		CLIENT BALLINA SHIRE COUNCIL HW10 - PACIFIC HIGHWAY BROADWATER TO PIMLICO PORTION D ALIGNMENT AND EARTHWORKS - SOUTH CROSS SECTION - WARDELL ROAD OVERPASS - M2FO		SHEET No. 5 OF 6	
AMENDMENT / REVISION DESCRIPTION ISSUED FOR CONSTRUCTION RE-ISSUED FOR CONSTRUCTION		WVR No. APPROVAL 0214 DW 0349 DW		DRAWINGS / DESIGN PREPARED BY SCALE ON A3 SIZE DRAWING SCALE 1:500m		SMC AUSTRALIA PTY LTD ABN 47 065 475 149 LEVEL 5 20 BERRY STREET NORTH SYDNEY NSW 2060 PH 02 9925-5555 FAX 02 9925-5566		TITLE NAME DATE DRAWN YULIYA KUZINA 22.02.17 DRG CHECK KATRINA SIDRAK 22.02.17 DESIGN GRANT REYNOLDS 22.02.17 DESIGN CHECK SUE TAYLOR 22.02.17 DESIGN MNGR ROB HUNTER 22.02.17 PROJECT MNGR DANIEL WRIGHT 22.02.17		PREPARED FOR PACIFIC HIGHWAY OFFICE	
								RMS REGISTRATION No. DS2016/000619		PART	
								ISSUE STATUS CONSTRUCTION		EDMS No. SF2015/118045	
								SHEET No. RA-D-11325		ISSUE B	

MAY BE INCOMPLETE IF COPIED
 V:_Vault\Projects_01\30011819\CADD\H\GRA_Road_Alignment\W2B-SMC-D-RA-DRG-11326.dwg
 m ON A3 SIZE ORIGINAL



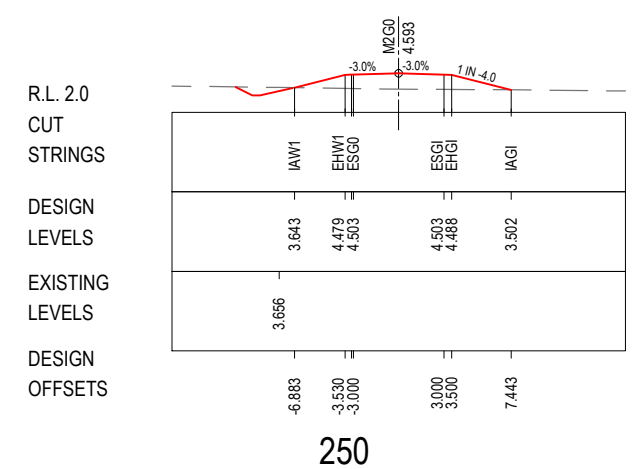
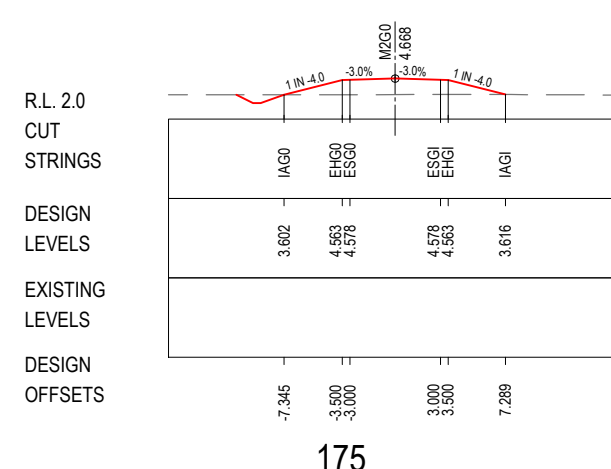
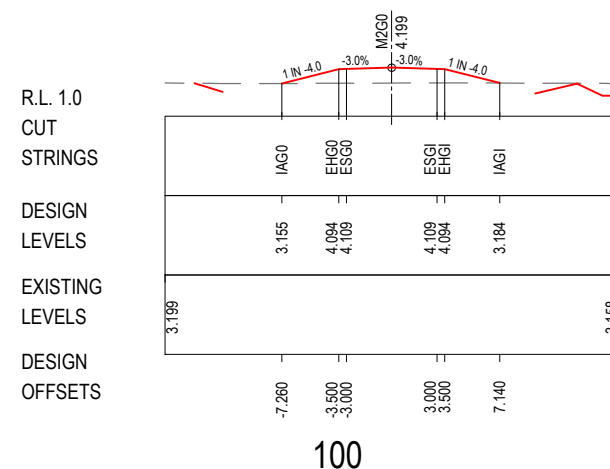
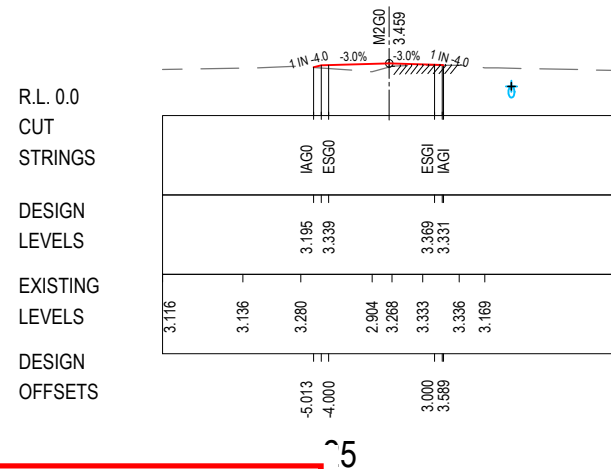
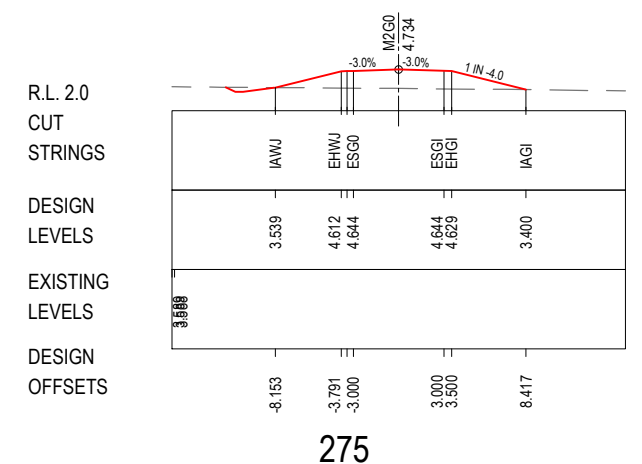
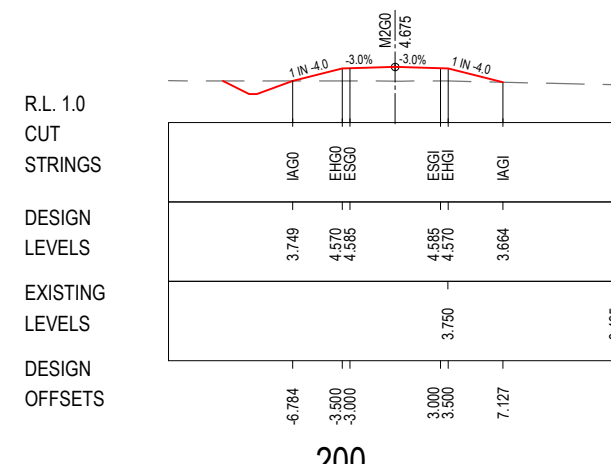
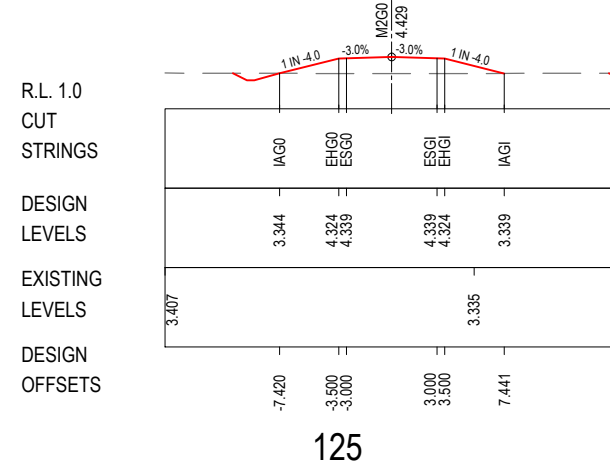
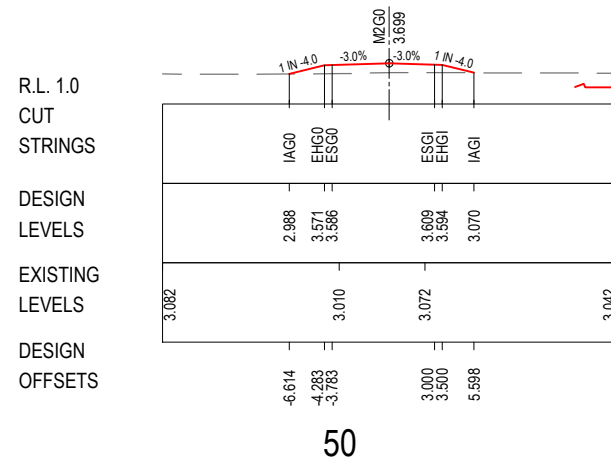
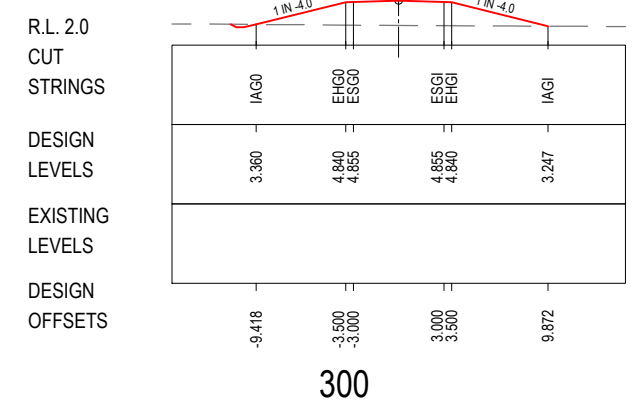
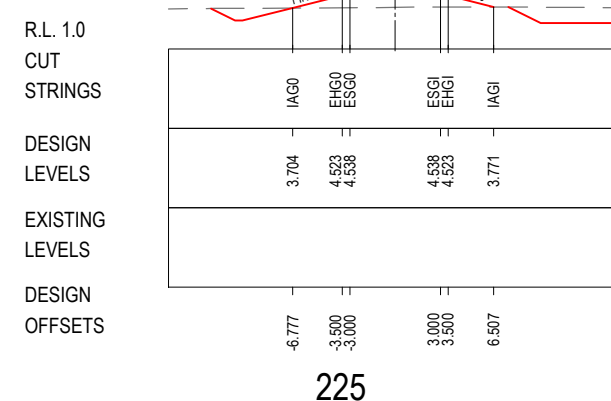
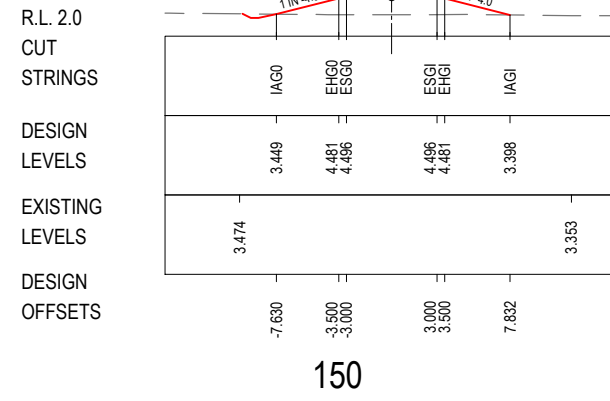
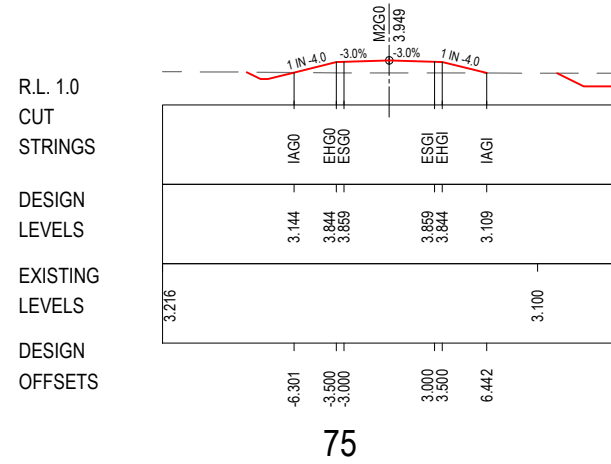
***Disclaimer:** This information is to be used only for the purpose of inspecting fixing or varying road levels in accordance with Part 3 of the Roads Act 1993. In some locations the road configuration has been refined without impacting the road level.

ACCEPTED FOR CONSTRUCTION

LEGEND
 ——— PERMANENT DESIGN
 ——— EXISTING
 ——— WAVE 2 WORKS BY OTHERS
 ——— PROPOSED UTILITY
 ——— APPROVED PROJECT BOUNDARY

	DESIGN LOT CODE D-81-RA-01	DESIGN MODEL FILE(S) USED FOR DOCUMENTATION OF THIS DRAWING W2B-SMC-D-RA-MOD-10002-F	PLOT DATE / TIME 22 February 2017 - 2:19 PM	PLOT BY Sidrak, Katrina	CLIENT NSW Government Transport Roads & Maritime Services	BALLINA SHIRE COUNCIL HW10 - PACIFIC HIGHWAY BROADWATER TO PIMLICO PORTION D ALIGNMENT AND EARTHWORKS - SOUTH CROSS SECTION - WARDELL ROAD OVERPASS - M2FO	A3		
AMENDMENT / REVISION DESCRIPTION ISSUED FOR CONSTRUCTION	WVR No. 0349	APPROVAL DW	SCALES ON A3 SIZE DRAWING 0 5 10 15 20 25 SCALE 1:500m		DRAWINGS / DESIGN PREPARED BY SMC AUSTRALIA PTY LTD © ABN 47 065 475 149 LEVEL 5 20 BERRY STREET NORTH SYDNEY NSW 2060 PH 02 9925-5555 FAX 02 9925-5566		PREPARED FOR PACIFIC HIGHWAY OFFICE	RMS REGISTRATION No. DS2016/000619	
						ISSUE STATUS CONSTRUCTION	EDMS No. SF2015/118045	SHEET No. RA-D-11326	PART A

MAY BE INCOMPLETE IF COPIED
 m:\ON A3 SIZE ORIGINAL V:\Veat\Projects_A\30011819\CADD\W\GRA_Road_Alignment\W2B-SMC-D-RA-DRG-11341.dwg



***Disclaimer:** This information is to be used only for the purpose of inspecting fixing or varying road levels in accordance with Part 3 of the Roads Act 1993. In some locations the road configuration has been refined without impacting the road level.

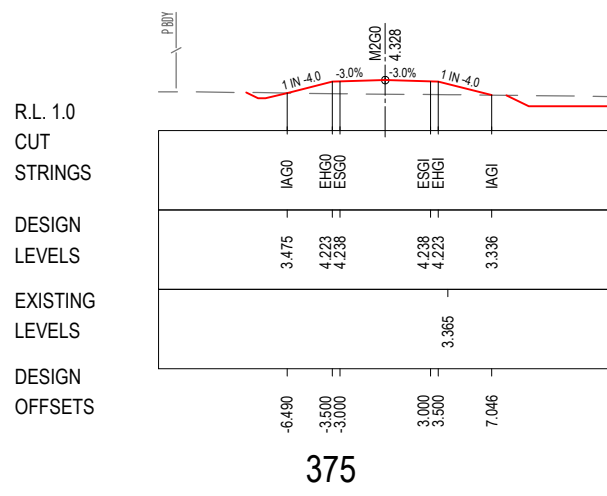
LEGEND

- PERMANENT DESIGN
- WAVE 2 WORKS BY OTHERS
- EXISTING
- PROPOSED UTILITY
- APPROVED PROJECT BOUNDARY

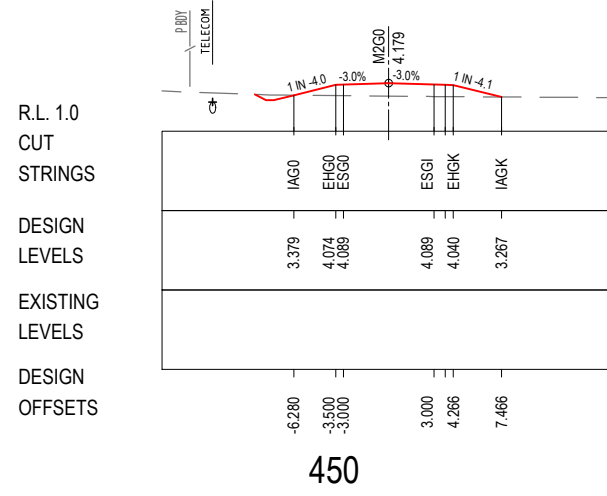
DESIGN LOT CODE D-81-RA-01 DESIGN MODEL FILE(S) USED FOR DOCUMENTATION OF THIS DRAWING W2B-SMC-D-RA-MOD-10002-F	PLOT DATE / TIME 22 February 2017 - 1:42 PM PLOT BY Sidrak, Katrina	CLIENT NSW Transport Roads & Maritime Services BALLINA SHIRE COUNCIL HW10 - PACIFIC HIGHWAY BROADWATER TO PIMLICO PORTION D ALIGNMENT AND EARTHWORKS - SOUTH CROSS SECTION - LUMLEYS LANE NORTH - M2GO RMS REGISTRATION No. DS2016/000619	SHEET No. 1 OF 2 PART ISSUE STATUS CONSTRUCTION EDMS No. SF2015/118045 SHEET No. RA-D-11341 ISSUE B
AMENDMENT / REVISION DESCRIPTION ISSUED FOR CONSTRUCTION RE-ISSUED FOR CONSTRUCTION	WVR No. APPROVAL 0214 DW 0349 DW	DRAWINGS / DESIGN PREPARED BY SMEC SMEC AUSTRALIA PTY LTD © ABN 47 065 475 149 LEVEL 5 20 BERRY STREET NORTH SYDNEY NSW 2060 PH 02 9925-5555 FAX 02 9925-5566	TITLE NAME DATE DRAWN YULIYA KUZINA 22.02.17 DRG CHECK KATRINA SIDRAK 22.02.17 DESIGN GRANT REYNOLDS 22.02.17 DESIGN CHECK SUE TAYLOR 22.02.17 DESIGN MNGR ROB HUNTER 22.02.17 PROJECT MNGR DANIEL WRIGHT 22.02.17
SCALES ON A3 SIZE DRAWING 0 5 10 15 20 25 SCALE 1:500m		CO-ORDINATE SYSTEM MGA ZONE 56 HEIGHT DATUM AHD	

ACCEPTED FOR CONSTRUCTION

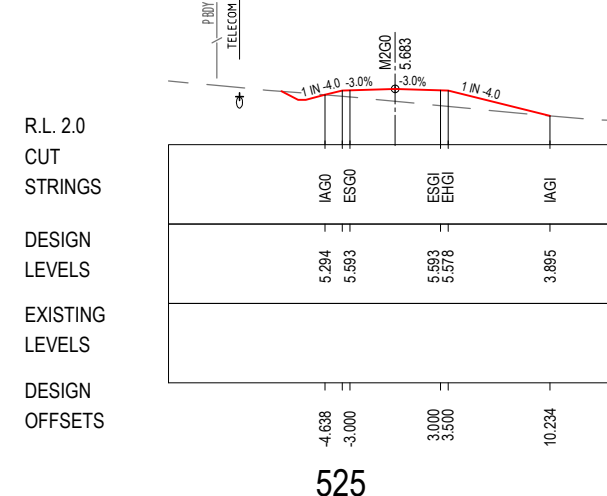
MAY BE INCOMPLETE IF COPIED
 m:\ON A3 SIZE ORIGINAL\Projects\1819\CADD\W2B-SMC-D-RA-Mod-11342.dwg
 V:\Users\Projects\1819\CADD\W2B-SMC-D-RA-Mod-11342.dwg



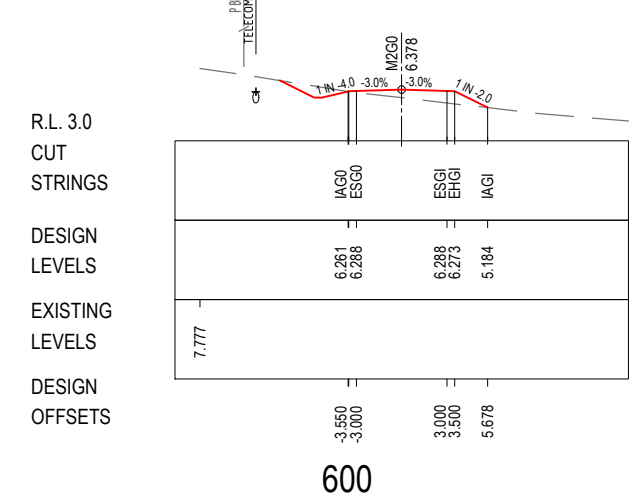
375



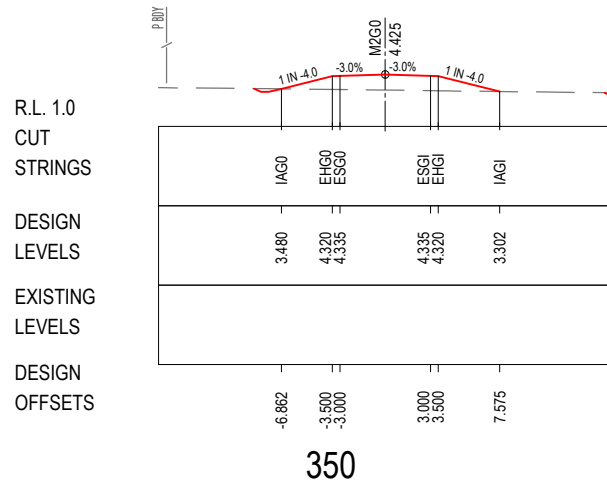
450



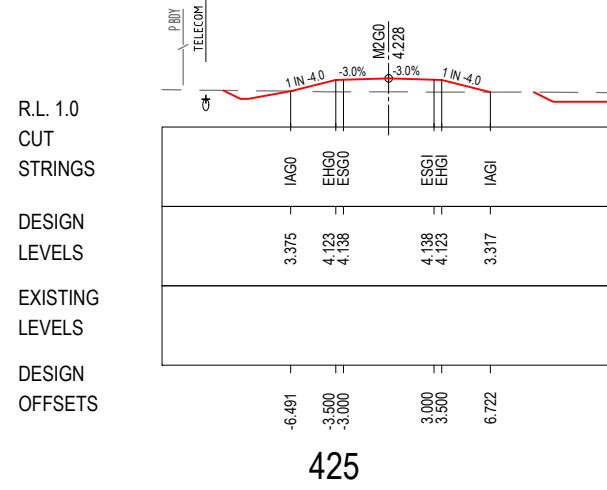
525



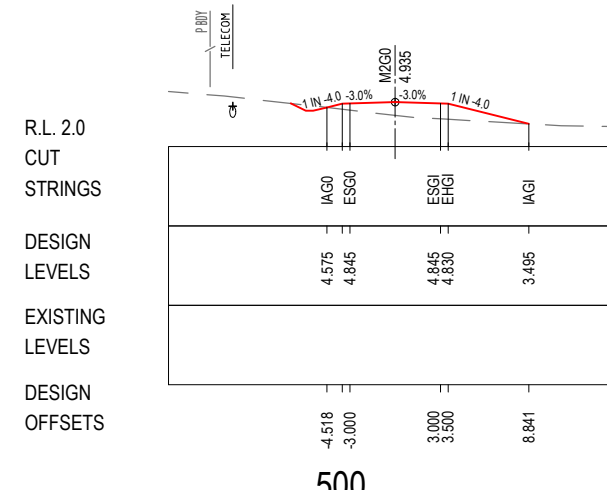
600



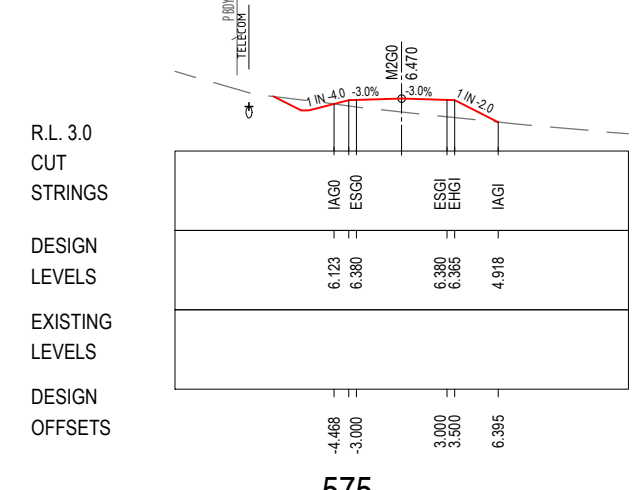
350



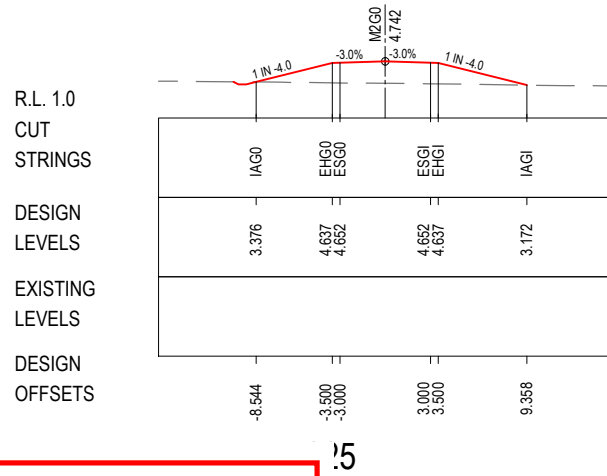
425



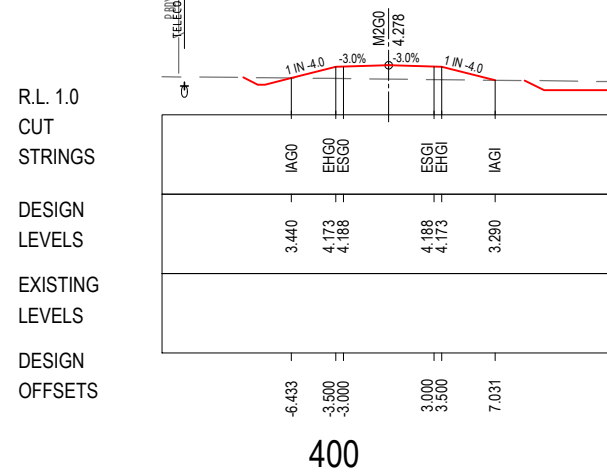
500



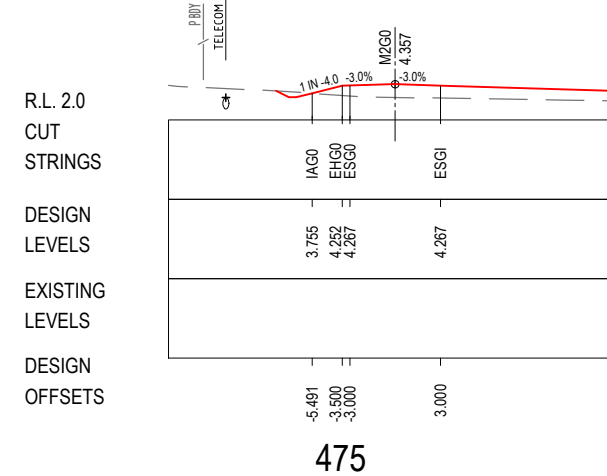
575



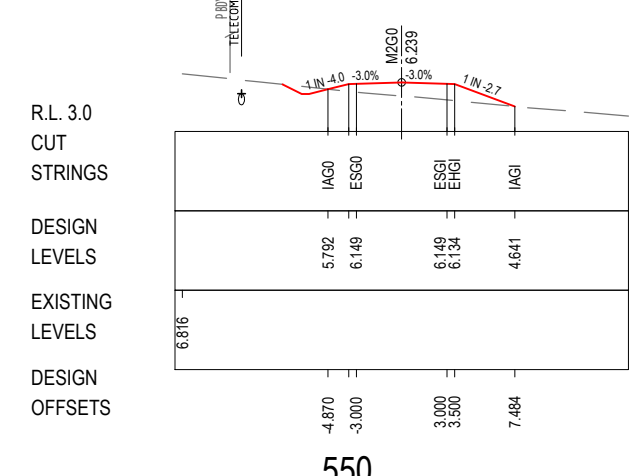
355



400



475



550

*Disclaimer: This information is to be used only for the purpose of inspecting fixing or varying road levels in accordance with Part 3 of the Roads Act 1993. In some locations the road configuration has been refined without impacting the road level.

LEGEND

- PERMANENT DESIGN
- EXISTING
- WAVE 2 WORKS BY OTHERS
- PROPOSED UTILITY
- APPROVED PROJECT BOUNDARY

DESIGN LOT CODE D-81-RA-01		DESIGN MODEL FILE(S) USED FOR DOCUMENTATION OF THIS DRAWING W2B-SMC-D-RA-MOD-10002-F		PLOT DATE / TIME 22 February 2017 - 1:43 PM		PLOT BY Sidrak, Katrina		CLIENT BALLINA SHIRE COUNCIL HW10 - PACIFIC HIGHWAY BROADWATER TO PIMLICO PORTION D ALIGNMENT AND EARTHWORKS - SOUTH CROSS SECTION - LUMLEYS LANE NORTH - M2GO		SHEET No. 2 OF 2	
AMENDMENT / REVISION DESCRIPTION ISSUED FOR CONSTRUCTION RE-ISSUED FOR CONSTRUCTION		WVR No. APPROVAL 0214 DW 0349 DW		DRAWINGS / DESIGN PREPARED BY SMC AUSTRALIA PTY LTD © ABN 47 065 475 149 LEVEL 5 20 BERRY STREET NORTH SYDNEY NSW 2060 PH 02 9925-5555 FAX 02 9925-5566		TITLE NAME DATE DRAWN YULIYA KUZINA 22.02.17 DRG CHECK KATRINA SIDRAK 22.02.17 DESIGN GRANT REYNOLDS 22.02.17 DESIGN CHECK SUE TAYLOR 22.02.17 DESIGN MNGR ROB HUNTER 22.02.17 PROJECT MNGR DANIEL WRIGHT 22.02.17		PREPARED FOR PACIFIC HIGHWAY OFFICE		RMS REGISTRATION No. DS2016/000619	
SCALE ON A3 SIZE DRAWING 0 5 10 15 20 25 SCALE 1:500m		CO-ORDINATE SYSTEM MGA ZONE 56		HEIGHT DATUM AHD		ISSUE STATUS CONSTRUCTION		EDMS No. SF2015/118045		SHEET No. RA-D-11342	

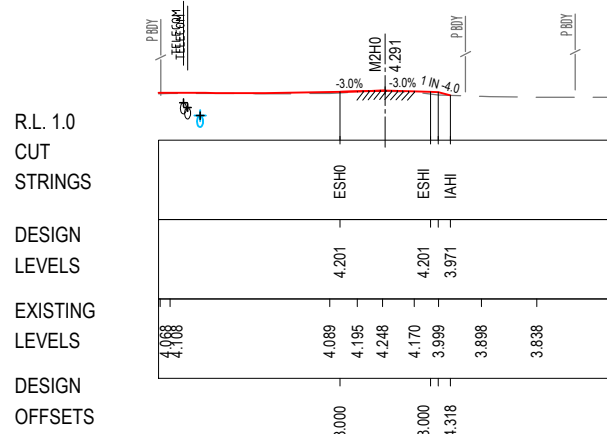
ACCEPTED FOR CONSTRUCTION

A3

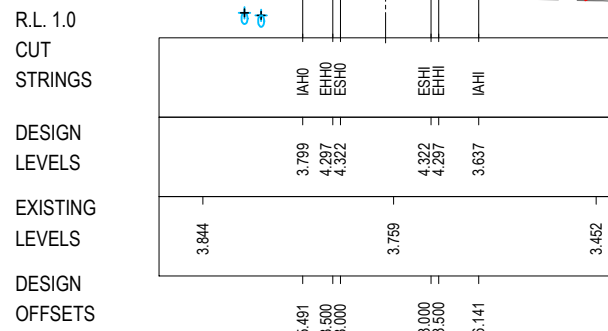
PART

ISSUE

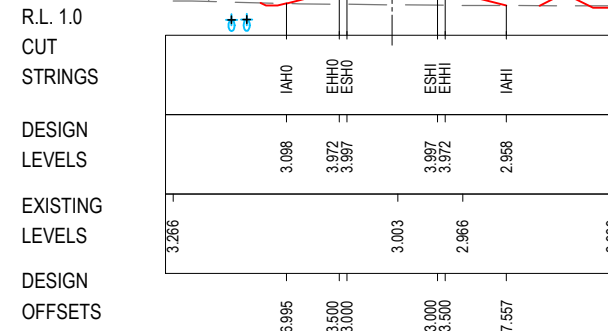
MAY BE INCOMPLETE IF COPIED
 m:\ON_A3_SIZE_ORIGINAL\Projects\A30011819\CADD\W2B-SMC-D-RA-Alignment\W2B-SMC-D-RA-DRG-11351.dwg



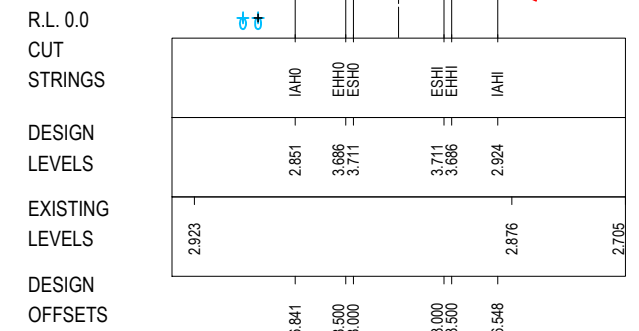
50



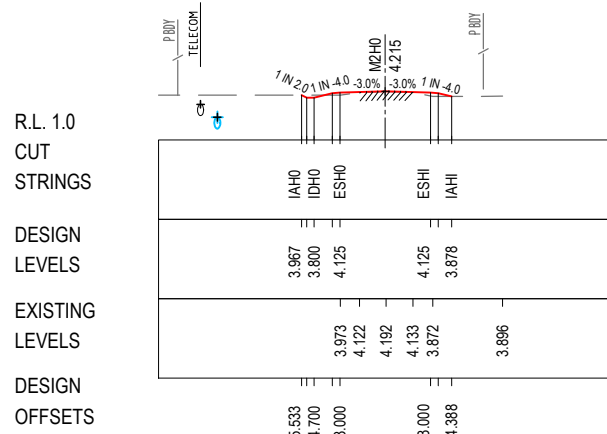
125



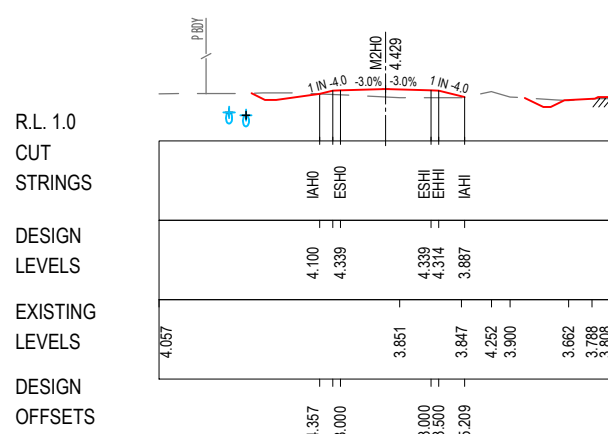
200



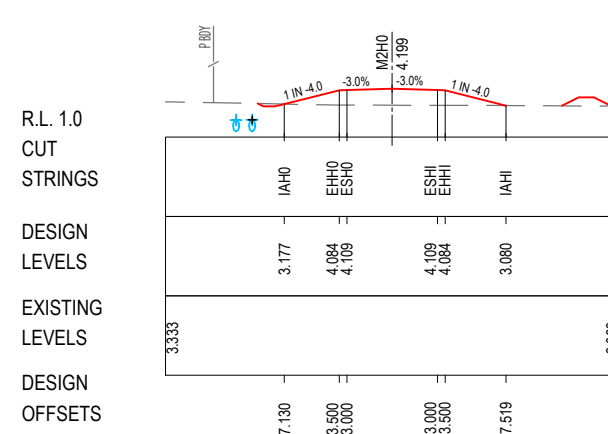
275



25



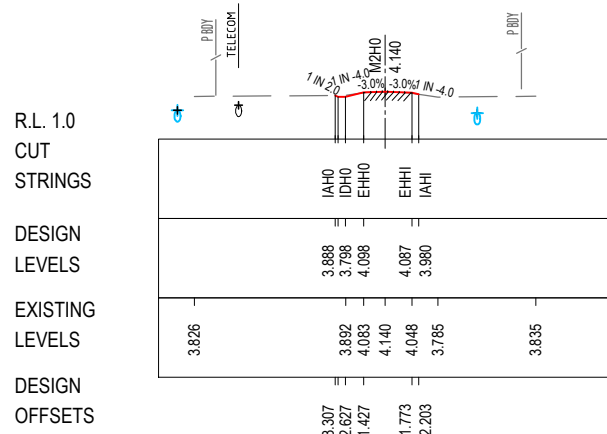
100



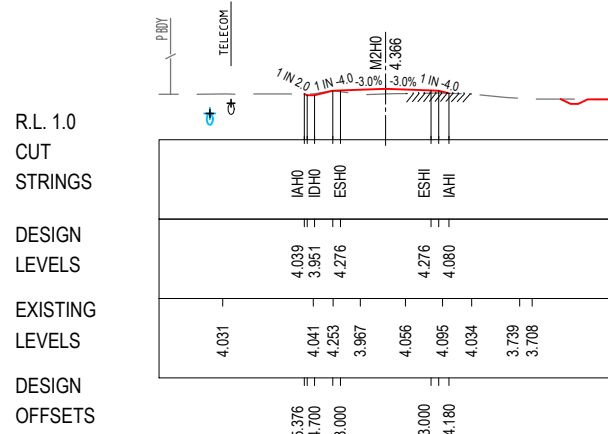
175



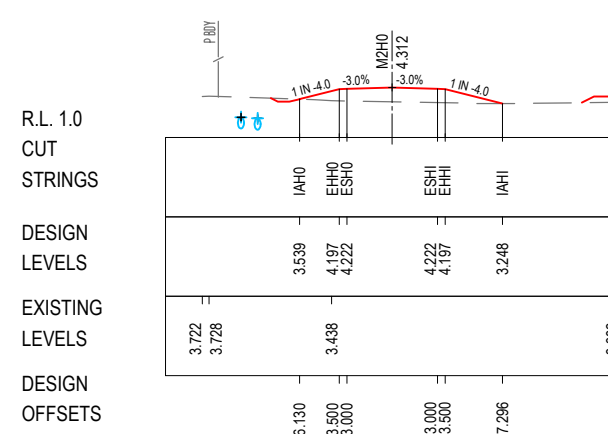
250



0



75



150



225

***Disclaimer:** This information is to be used only for the purpose of inspecting fixing or varying road levels in accordance with Part 3 of the Roads Act 1993. In some locations the road configuration has been refined without impacting the road level.

ACCEPTED FOR CONSTRUCTION

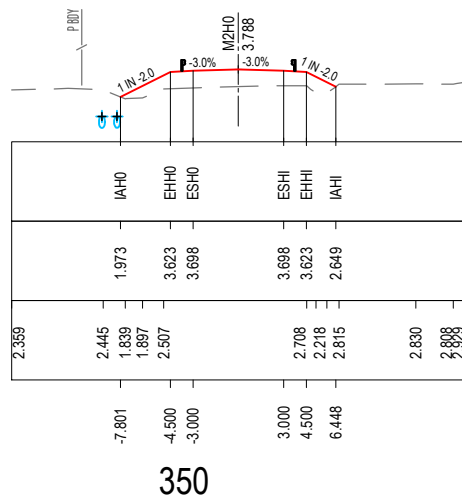
LEGEND

- PERMANENT DESIGN
- WAVE 2 WORKS BY OTHERS
- APPROVED PROJECT BOUNDARY
- EXISTING
- + PROPOSED UTILITY

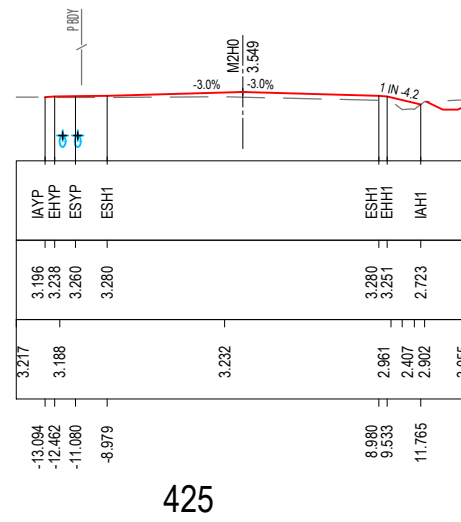
DESIGN LOT CODE D-81-RA-01		DESIGN MODEL FILE(S) USED FOR DOCUMENTATION OF THIS DRAWING W2B-SMC-D-RA-MOD-10002-H		PLOT DATE / TIME 18 August 2017 - 12:54 PM		PLOT BY Condon, Robert		CLIENT NSW Transport Roads & Maritime Services		BALLINA SHIRE COUNCIL HW10 - PACIFIC HIGHWAY BROADWATER TO PIMLICO PORTION D ALIGNMENT AND EARTHWORKS - SOUTH CROSS SECTION - LUMLEYS LANE SOUTH - M2HO RMS REGISTRATION No. DS2016/000619		A3
AMENDMENT / REVISION DESCRIPTION ISSUED FOR CONSTRUCTION RE-ISSUED FOR CONSTRUCTION RE-ISSUED FOR CONSTRUCTION - RFI 485		WVR No. APPROVAL 0214 DW 0349 MB 0420		DRAWINGS / DESIGN PREPARED BY SMC AUSTRALIA PTY LTD © ABN 47 065 475 149 LEVEL 5 20 BERRY STREET NORTH SYDNEY NSW 2060 PH 02 9925-5555 FAX 02 9925-5566		TITLE NAME DATE DRAWN YULIYA KUZINA 18.08.17 DRG CHECK KATRINA SIDRAK 18.08.17 DESIGN GRANT REYNOLDS 18.08.17 DESIGN CHECK SUE TAYLOR 18.08.17 DESIGN MNGR ROB HUNTER 18.08.17 PROJECT MNGR DANIEL WRIGHT 18.08.17		PREPARED FOR PACIFIC HIGHWAY OFFICE		SHEET No. 1 OF 2 ISSUE STATUS CONSTRUCTION EDMS No. SF2015/118045 SHEET No. RA-D-11351		PART C
SCALE 1:500m		CO-ORDINATE SYSTEM MGA ZONE 56		HEIGHT DATUM AHD								

MAY BE INCOMPLETE IF COPIED
 V:\Vest\Projects_A\30011819\CADD\W2B-SMC-D-RA-Alignment\W2B-SMC-D-RA-DRG-11352.dwg

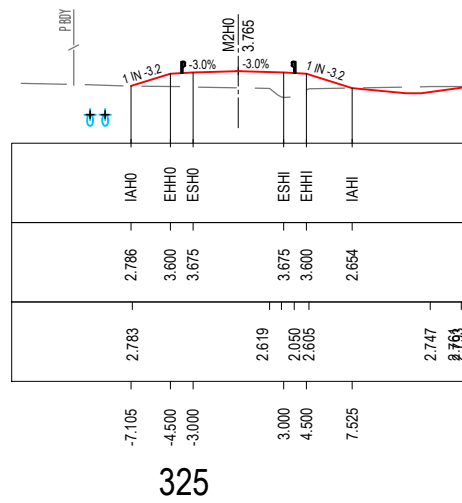
R.L. -1.0
CUT
STRINGS



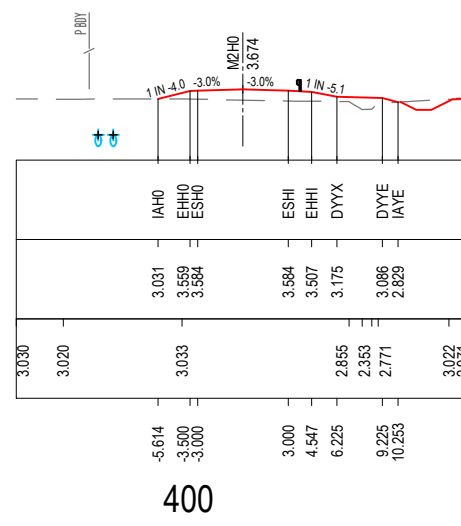
R.L. -1.0
CUT
STRINGS



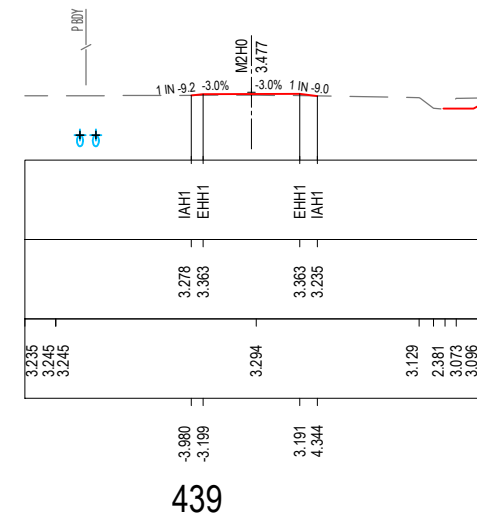
R.L. -1.0
CUT
STRINGS



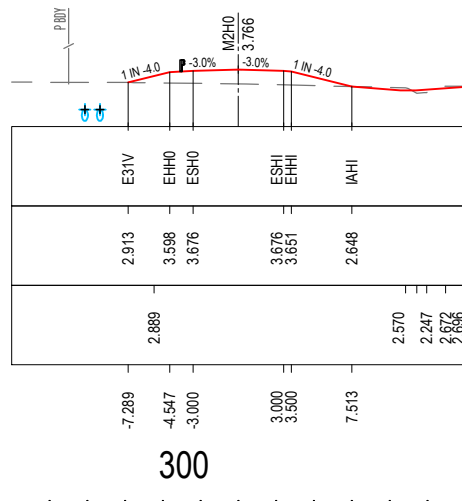
R.L. -1.0
CUT
STRINGS



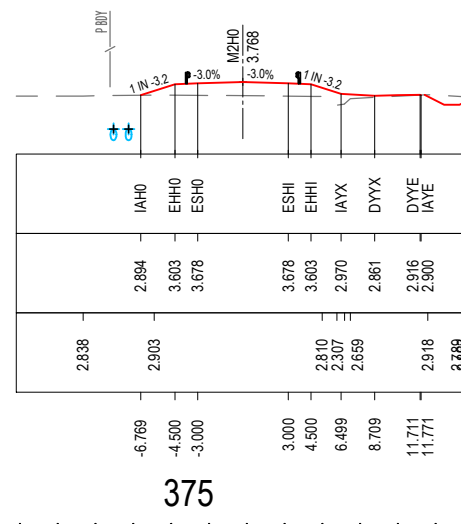
R.L. -1.0
CUT
STRINGS



R.L. 0.0
CUT
STRINGS



R.L. -1.0
CUT
STRINGS



***Disclaimer:** This information is to be used only for the purpose of inspecting fixing or varying road levels in accordance with Part 3 of the Roads Act 1993. In some locations the road configuration has been refined without impacting the road level.

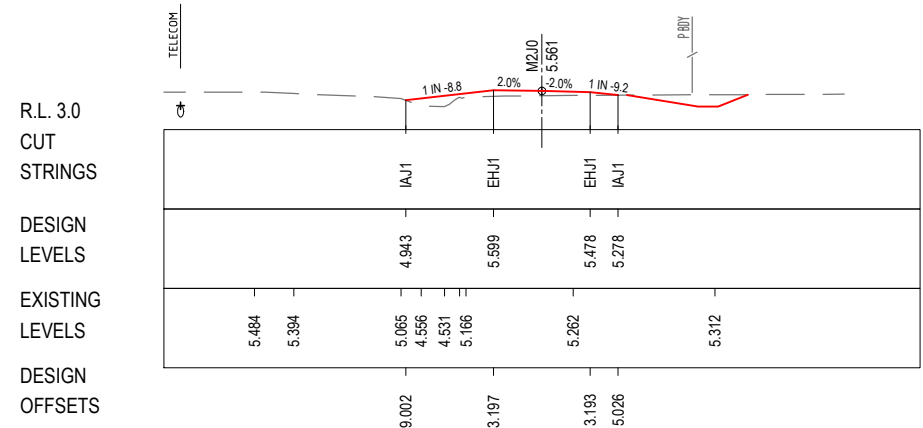
LEGEND

- PERMANENT DESIGN
- WAVE 2 WORKS BY OTHERS
- EXISTING
- \dagger PROPOSED UTILITY
- P.BDY APPROVED PROJECT BOUNDARY

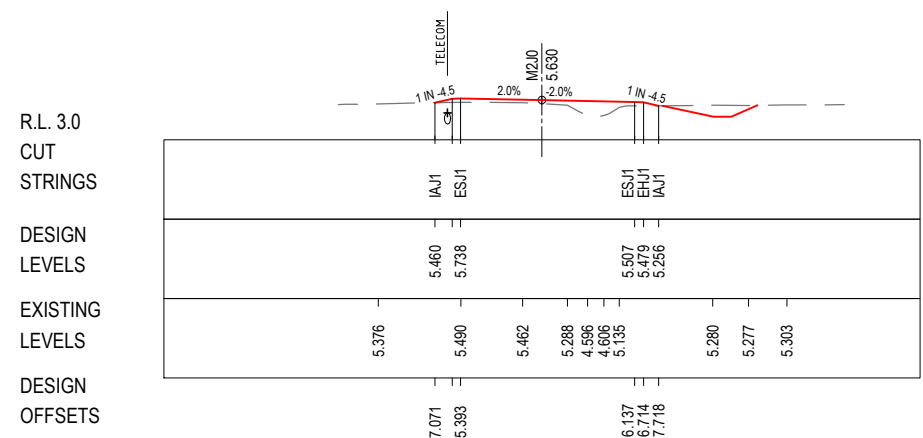
ACCEPTED FOR CONSTRUCTION

DESIGN LOT CODE D-81-RA-01		DESIGN MODEL FILE(S) USED FOR DOCUMENTATION OF THIS DRAWING W2B-SMC-D-RA-MOD-10002-H		PLOT DATE / TIME 18 August 2017 - 12:54 PM		PLOT BY Condon, Robert		CLIENT BALLINA SHIRE COUNCIL HW10 - PACIFIC HIGHWAY BROADWATER TO PIMLICO PORTION D ALIGNMENT AND EARTHWORKS - SOUTH CROSS SECTION - LUMLEYS LANE SOUTH - M2HO		A3
AMENDMENT / REVISION DESCRIPTION ISSUED FOR CONSTRUCTION RE-ISSUED FOR CONSTRUCTION RE-ISSUED FOR CONSTRUCTION - RFI 485		WVR No. APPROVAL 0214 DW 0349 MB 0420		DRAWINGS / DESIGN PREPARED BY SMCA AUSTRALIA PTY LTD AS/N 47 065 475 149 LEVEL 5 20 BERRY STREET NORTH SYDNEY NSW 2060 PH 02 9925-5555 FAX 02 9925-5566		TITLE NAME DATE DRAWN YULIYA KUZINA 18.08.17 DRG CHECK KATRINA SIDRAK 18.08.17 DESIGN GRANT REYNOLDS 18.08.17 DESIGN CHECK SUE TAYLOR 18.08.17 DESIGN MNGR ROB HUNTER 18.08.17 PROJECT MNGR DANIEL WRIGHT 18.08.17		PREPARED FOR PACIFIC HIGHWAY OFFICE		RMS REGISTRATION No. DS2016/000619
SCALE ON A3 SIZE DRAWING SCALE 1:500m		CO-ORDINATE SYSTEM MGA ZONE 56		HEIGHT DATUM AHD		EDMS No. SF2015/118045		SHEET No. RA-D-11352		ISSUE C

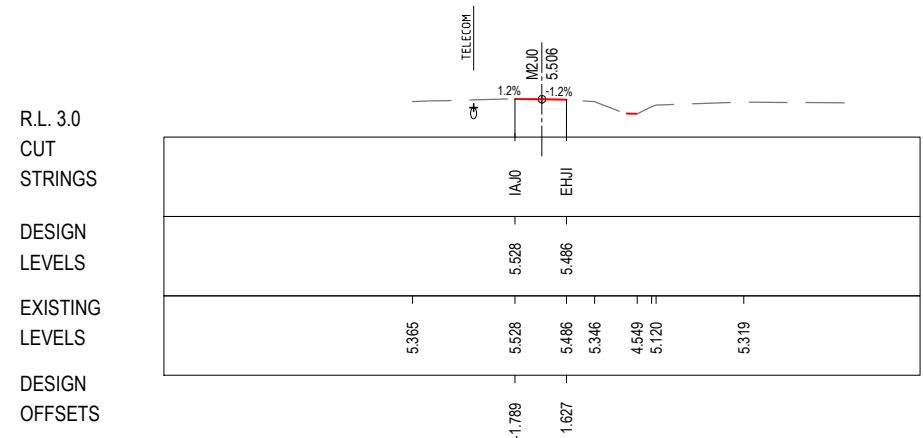
MAY BE INCOMPLETE IF COPIED
 V:\...Projects...RA_Road_Alignment\W2B-SMC-D-RA-DRG-11356.dwg
 m ON A3 SIZE ORIGINAL



45



25



0

***Disclaimer:** This information is to be used only for the purpose of inspecting fixing or varying road levels in accordance with Part 3 of the Roads Act 1993. In some locations the road configuration has been refined without impacting the road level.

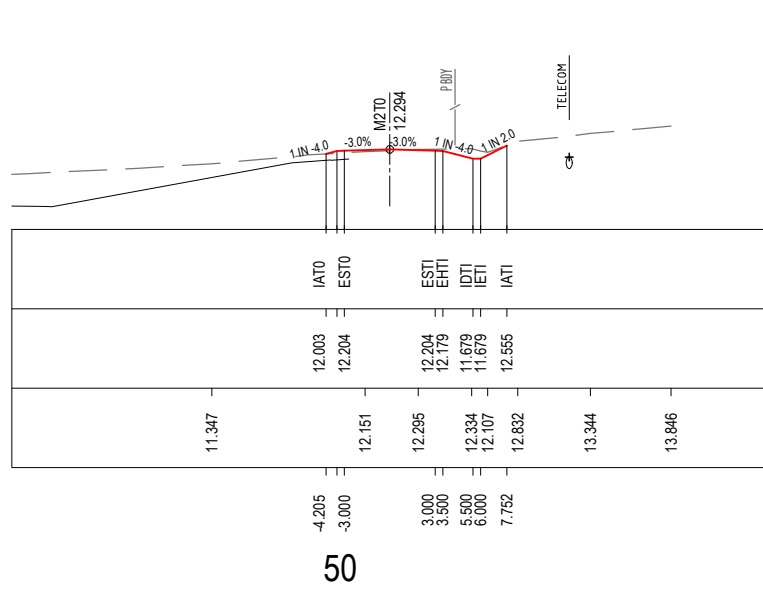
LEGEND
 ——— PERMANENT DESIGN
 - - - - - EXISTING
 ——— WAVE 2 WORKS BY OTHERS
 ——— PROPOSED UTILITY
 P.BDY APPROVED PROJECT BOUNDARY

ACCEPTED FOR CONSTRUCTION

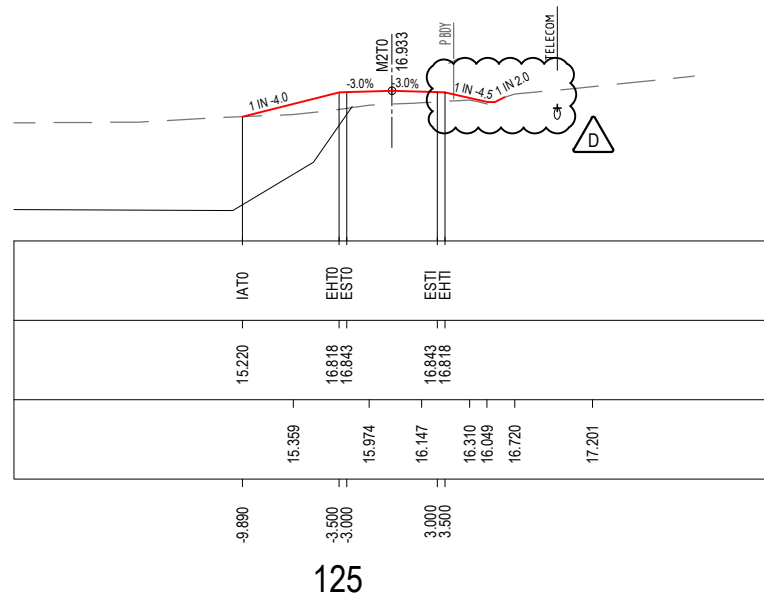
DESIGN LOT CODE D-81-RA-01		DESIGN MODEL FILE(S) USED FOR DOCUMENTATION OF THIS DRAWING W2B-SMC-D-RA-MOD-10002-F		PLOT DATE / TIME 22 February 2017 - 1:43 PM		PLOT BY Sidrak, Katrina		CLIENT BALLINA SHIRE COUNCIL HW10 - PACIFIC HIGHWAY BROADWATER TO PIMLICO PORTION D ALIGNMENT AND EARTHWORKS - SOUTH CROSS SECTION - LUMLEYS LANE SOUTH - M2J0		SHEET No. 1 OF 1	
AMENDMENT / REVISION DESCRIPTION ISSUED FOR CONSTRUCTION		WVR No. APPROVAL 0349 DW		DRAWINGS / DESIGN PREPARED BY SMCA AUSTRALIA PTY LTD © ABN 47 065 475 149 LEVEL 5 20 BERRY STREET NORTH SYDNEY NSW 2060 PH 02 9925-5555 FAX 02 9925-5566		TITLE NAME DATE DRAWN YULIYA KUZINA 22.02.17 DRG CHECK KATRINA SIDRAK 22.02.17 DESIGN GRANT REYNOLDS 22.02.17 DESIGN CHECK SUE TAYLOR 22.02.17 DESIGN MNGR ROB HUNTER 22.02.17 PROJECT MNGR DANIEL WRIGHT 22.02.17		PREPARED FOR PACIFIC HIGHWAY OFFICE		RMS REGISTRATION No. DS2016/000619	
CO-ORDINATE SYSTEM MGA ZONE 56		HEIGHT DATUM AHD		SCALE 1:500m 		ISSUE STATUS CONSTRUCTION		EDMS No. SF2015/118045		SHEET No. RA-D-11356	
								ISSUE No. A		PART	

MAY BE INCOMPLETE IF COPIED
 m:\ON43\SIZE ORIGINAL\VA_Vault\Projects_A\30011819\CADD\WGSR_Road_Alignment\W2B-SMC-D-RA-DRG-11361.dwg

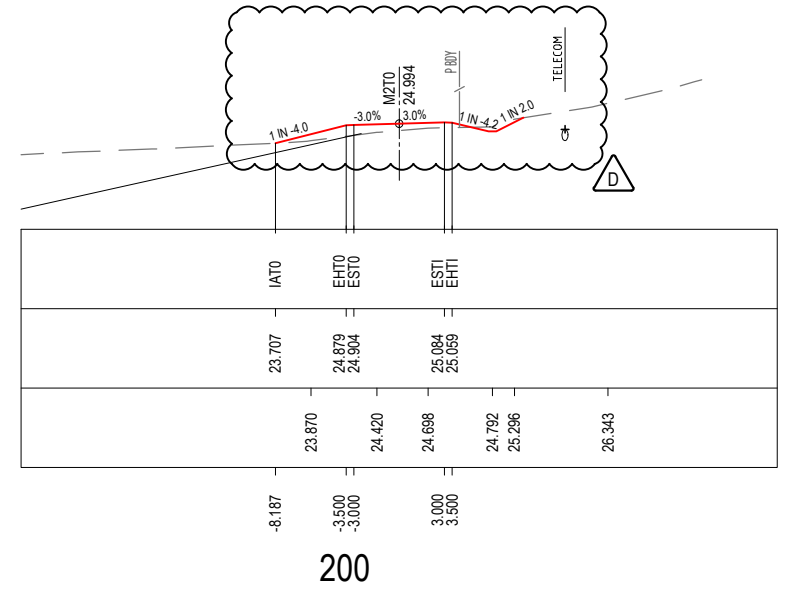
R.L. 7.0
 CUT
 STRINGS



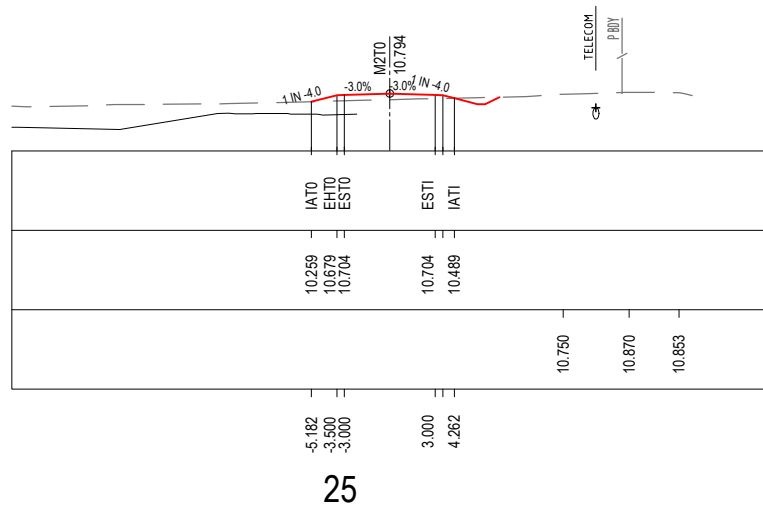
R.L. 7.0
 CUT
 STRINGS



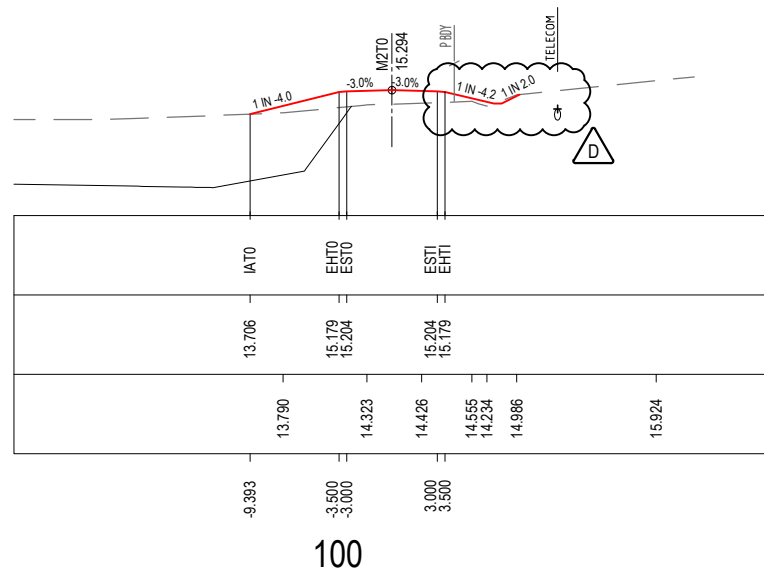
R.L. 18.0
 CUT
 STRINGS



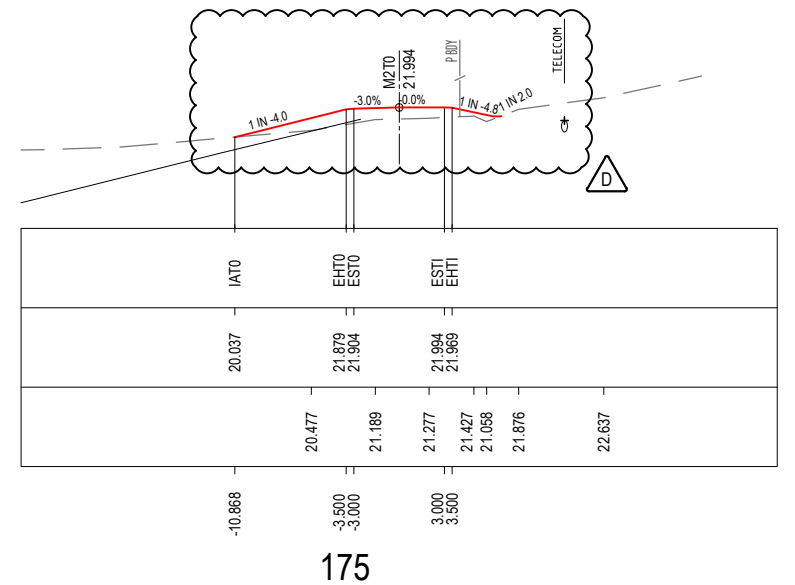
R.L. 7.0
 CUT
 STRINGS



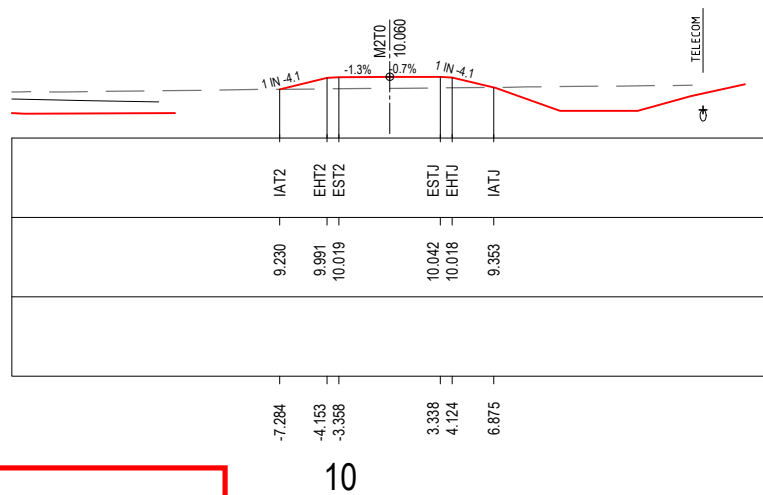
R.L. 7.0
 CUT
 STRINGS



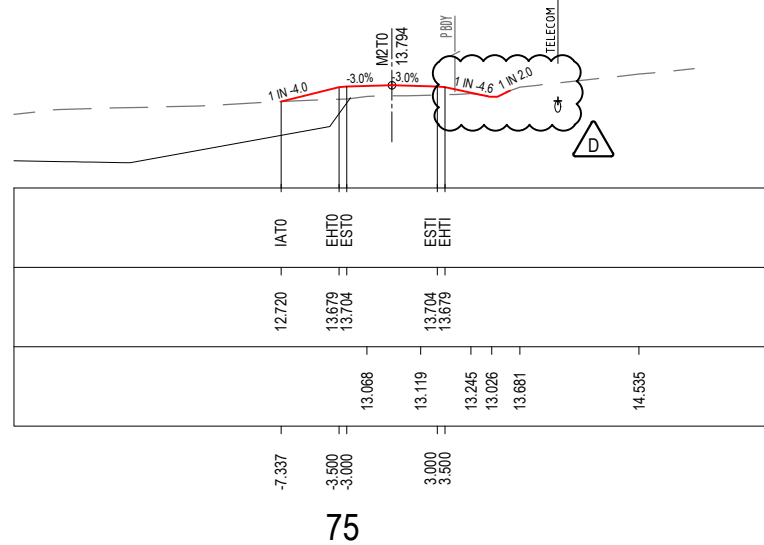
R.L. 14.0
 CUT
 STRINGS



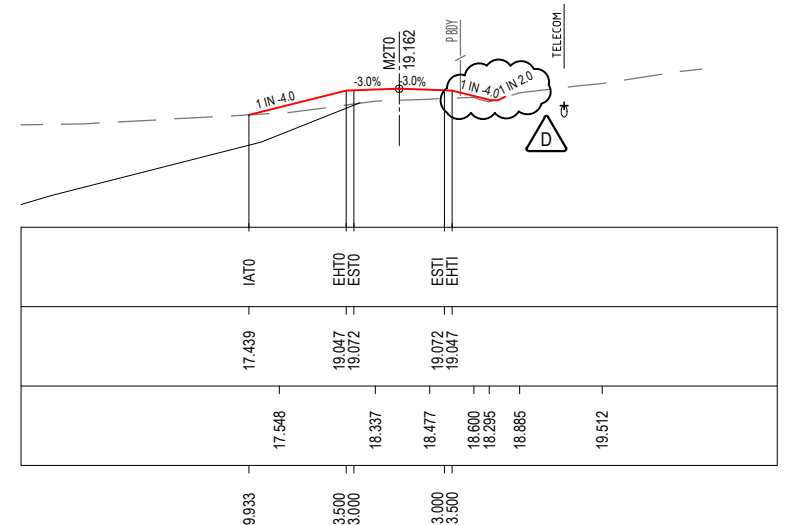
R.L. 6.0
 CUT
 STRINGS



R.L. 7.0
 CUT
 STRINGS



R.L. 10.0
 CUT
 STRINGS



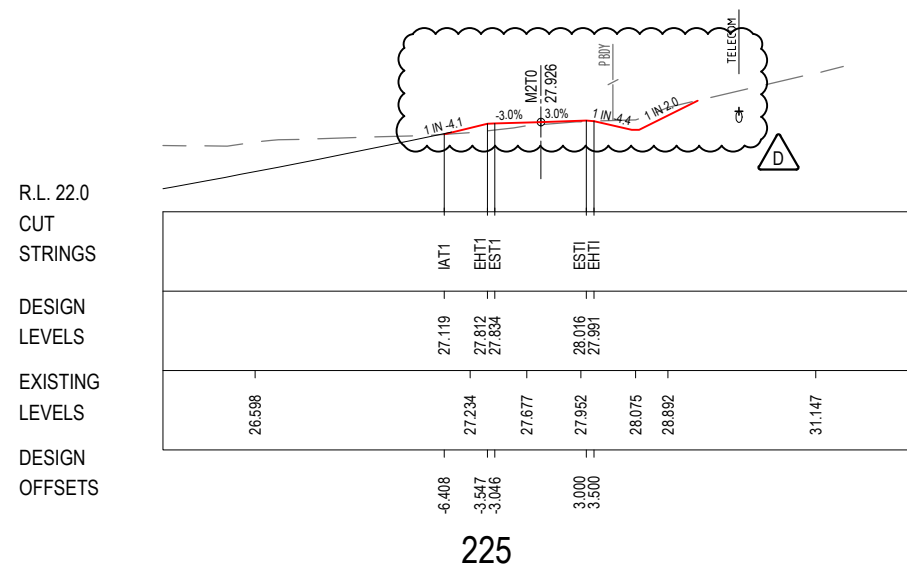
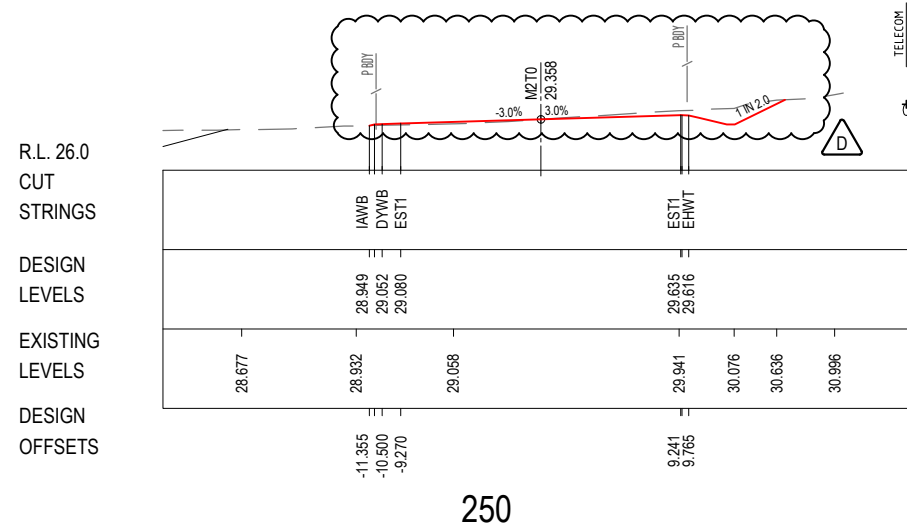
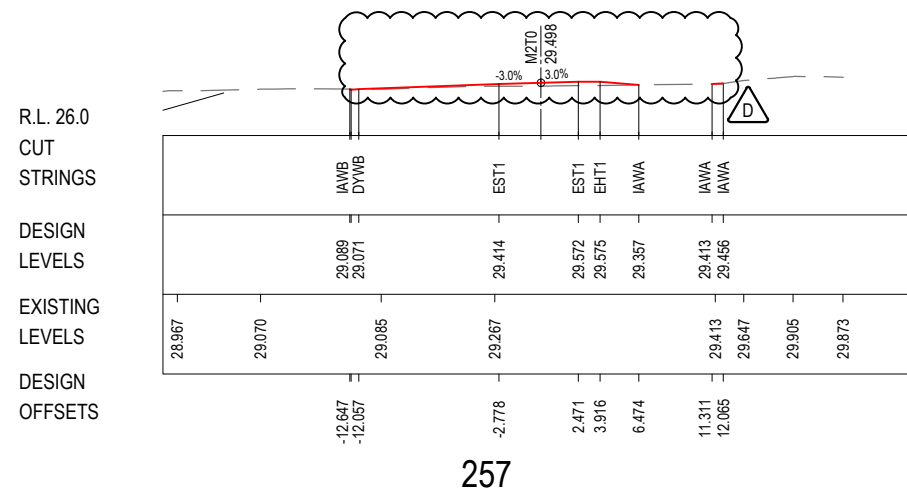
LEGEND
 PERMANENT DESIGN (solid red line)
 WAVE 2 WORKS BY OTHERS (solid orange line)
 PORTION F WORKS BY OTHERS (dashed orange line)
 EXISTING (dashed black line)
 APPROVED PROJECT BOUNDARY (dashed purple line)
 PROPOSED UTILITY (dashed grey line)

*Disclaimer: This information is to be used only for the purpose of inspecting fixing or varying road levels in accordance with Part 3 of the Roads Act 1993. In some locations the road configuration has been refined without impacting the road level.

ACCEPTED FOR CONSTRUCTION

DESIGN LOT CODE D-81-RA-01		DESIGN MODEL FILE(S) USED FOR DOCUMENTATION OF THIS DRAWING W2B-SMC-D-RA-MOD-10002-I		PLOT DATE / TIME 17 November 2017 - 3:59 PM		PLOT BY Condon, Robert		CLIENT Transport Roads & Maritime Services		BALLINA SHIRE COUNCIL HW10 - PACIFIC HIGHWAY BROADWATER TO PIMLICO PORTION D ALIGNMENT AND EARTHWORKS - SOUTH CROSS SECTION - HILLSIDE LANE - M2TO RMS REGISTRATION No. DS2016/000619		SHEET No. 1 OF 2		PART			
AMENDMENT / REVISION DESCRIPTION		SCALES ON A3 SIZE DRAWING		DRAWINGS / DESIGN PREPARED BY		TITLE		NAME		DATE		ISSUE STATUS		ISSUE			
ISSUED FOR CONSTRUCTION RE-ISSUED FOR CONSTRUCTION RE-ISSUED FOR CONSTRUCTION - RF1000394 RE-ISSUED FOR CONSTRUCTION - W2B-PCO-RF1-000806		0 5 10 15 20 25 SCALE 1:500m		SMC AUSTRALIA PTY LTD © ABN 47 065 475 149 LEVEL 5 20 BERRY STREET NORTH SYDNEY NSW 2060 PH 02 9925-5555 FAX 02 9925-5566		DRAWN DRG CHECK DESIGN DESIGN CHECK DESIGN MNGR PROJECT MNGR		YULIYA KUZINA KATRINA SIDRAK GRANT REYNOLDS SUE TAYLOR ROB HUNTER DANIEL WRIGHT		17.11.17 17.11.17 17.11.17 17.11.17 17.11.17 17.11.17		CONSTRUCTION		SF2015/118045 RA-D-11361		D	

MAY BE INCOMPLETE IF COPIED
 m:\ON\A3\SIZE ORIGINAL
 V:_Vault\Projects_A\30011819\CADD\WG\RA_Road_Alignment\W2B-SMC-D-RA-DWG-11362.dwg



LEGEND
 ——— PERMANENT DESIGN
 - - - - - EXISTING
 ——— WAVE 2 WORKS BY OTHERS
 ——— PORTION F WORKS BY OTHERS
 P.B. PROJECT BOUNDARY
 † PROPOSED UTILITY

ACCEPTED FOR CONSTRUCTION

*Disclaimer: This information is to be used only for the purpose of inspecting fixing or varying road levels in accordance with Part 3 of the Roads Act 1993. In some locations the road configuration has been refined without impacting the road level.

	DESIGN LOT CODE D-81-RA-01	DESIGN MODEL FILE(S) USED FOR DOCUMENTATION OF THIS DRAWING W2B-SMC-D-RA-MOD-10002-I	PLOT DATE / TIME 17 November 2017 - 3:59 PM	PLOT BY Condon, Robert	CLIENT NSW Transport Roads & Maritime Services	BALLINA SHIRE COUNCIL HW10 - PACIFIC HIGHWAY BROADWATER TO PIMLICO PORTION D ALIGNMENT AND EARTHWORKS - SOUTH CROSS SECTION - HILLSIDE LANE - M2TO	A3		
AMENDMENT / REVISION DESCRIPTION	WVR No.	APPROVAL	SCALES ON A3 SIZE DRAWING	DRAWINGS / DESIGN PREPARED BY	TITLE	NAME	DATE	RMS REGISTRATION No. DS2016/000619	SHEET No. 2 OF 2
ISSUED FOR CONSTRUCTION	0214	DW		 SMC AUSTRALIA PTY LTD ABN 47 065 475 149 LEVEL 5 20 BERRY STREET NORTH SYDNEY NSW 2060 PH 02 9925-5555 FAX 02 9925-5566	DRAWN	YULIYA KUZINA	17.11.17		
RE-ISSUED FOR CONSTRUCTION	0349	DW			DESIGN	DRG CHECK	KATRINA SIDRAK	17.11.17	EDMS No. SF2015/118045
RE-ISSUED FOR CONSTRUCTION - RFI000394	0405	DW		DESIGN CHECK	SUE TAYLOR	17.11.17			
RE-ISSUED FOR CONSTRUCTION - W2B-PC0-RFI-000806	0457	AH		DESIGN MNGR	ROB HUNTER	17.11.17			
				PROJECT MNGR	DANIEL WRIGHT	17.11.17			



pacifichighway.nsw.gov.au



1800 778 900



PO Box 546 Grafton NSW 2460