

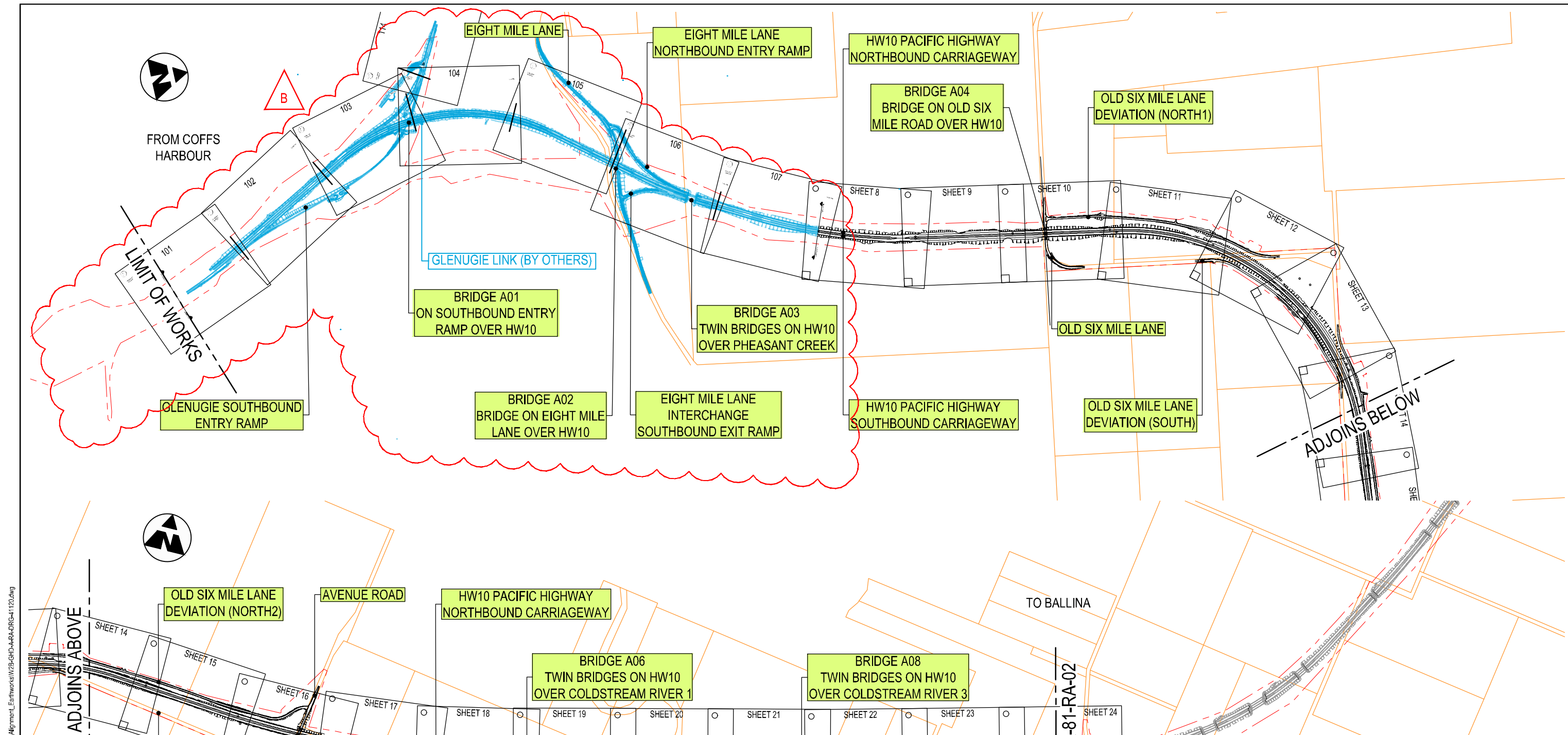
Woolgoolga to Ballina Pacific Highway upgrade

Glenugie to Maclean

Fixing or varying road levels

Book one of four

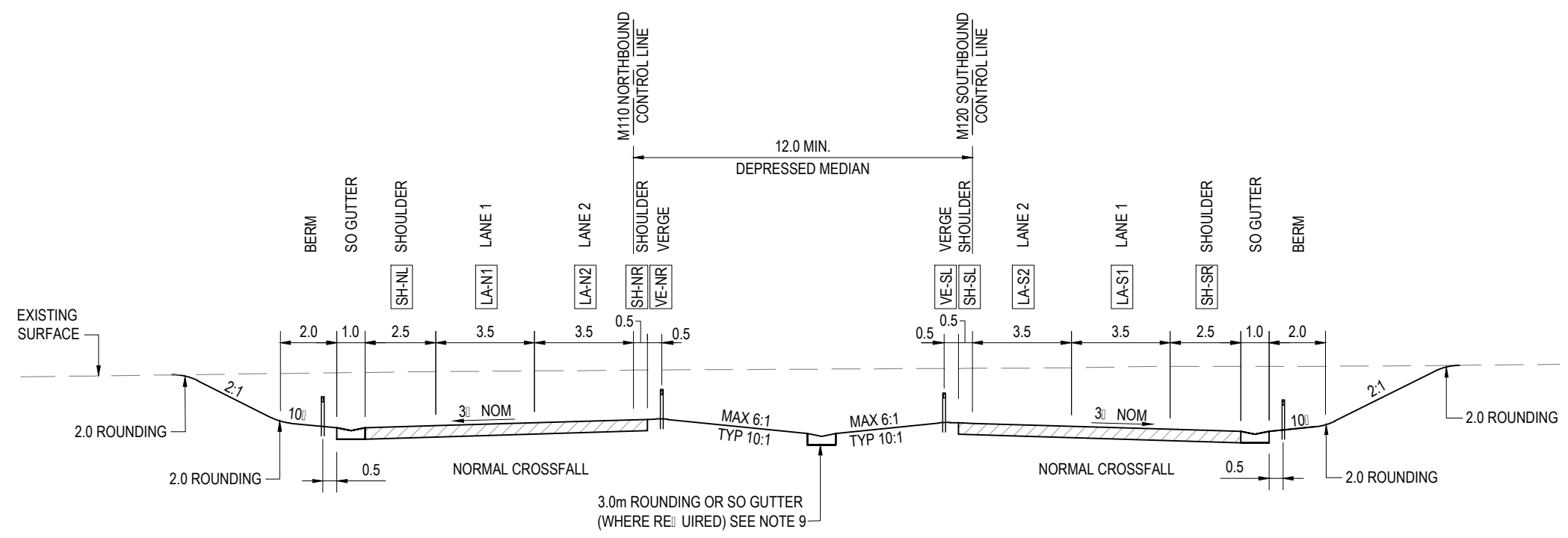




Alignment_Earworks\W2B-GHD-81-RA-02-1120.dwg

*Disclaimer: This information is to be used only for the purpose of inspecting fixing or varying road levels in accordance with Part 3 of the Roads Act 1993. In some locations the road configuration has been refined without impacting the road level.

MAY BE INCOMPLETE IF COPIED
mm ON A3 SIZE ORIGINAL
G:\21\25\146\CADD\DRG\RA_Alignment_Earthworks\W2B-GHD-A-RA-DRG-41200.dwg

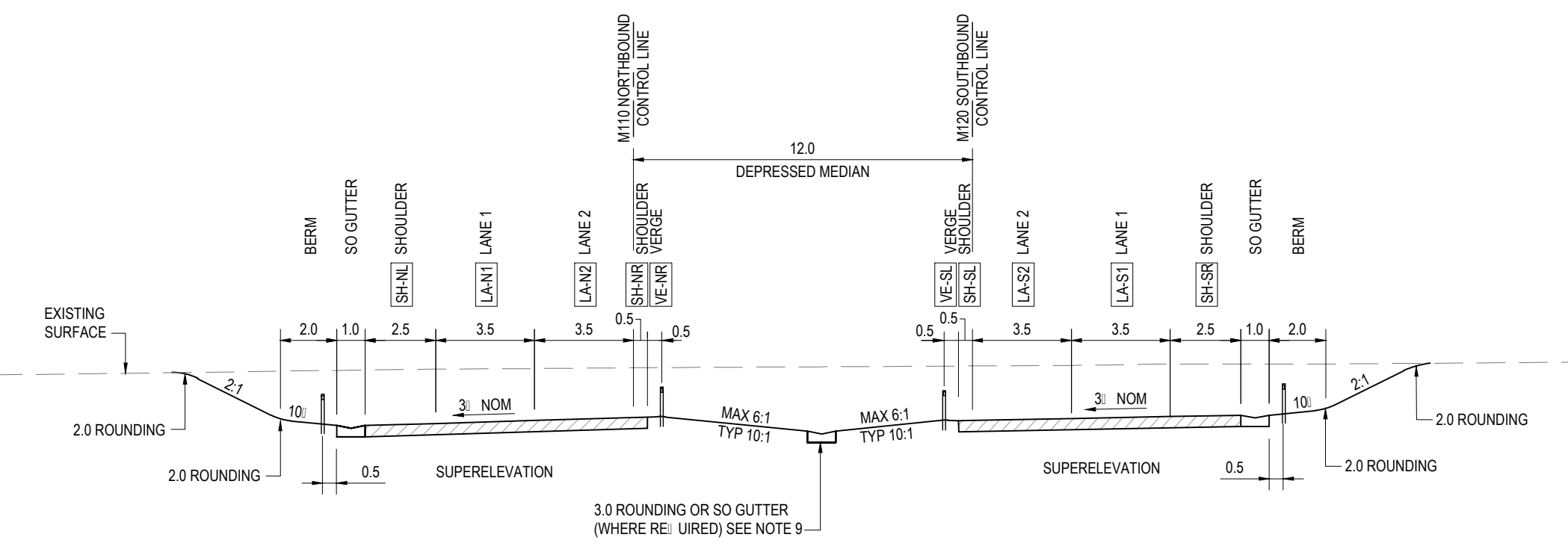


**TYPICAL CROSS-SECTION DUAL CARRIAGEWAY HIGHWAY
12m DEPRESSED MEDIAN IN SHALLOW CUT**
SCALE 1:200

LEGEND

	WIRE ROPE SAFETY BARRIER (WRSB)
	GUIDEPOSTS
	W BEAM GUARD RAIL
	BRIDGE BARRIER
	EXISTING SURFACE
	PROPOSED PAVEMENT
	EXISTING PAVEMENT

- NOTES**
- ALL DIMENSIONS IN METRES UNLESS SPECIFIED OTHERWISE
 - FOR VERGE TREATMENT AND ROUNDING DETAILS REFER TO ROAD PAVEMENT DESIGN LOT 0-81-RV-01.
 - FOR PAVEMENT EDGE AND SUBSURFACE DRAINAGE DETAILS REFER TO ROAD PAVEMENT DESIGN LOT RV.
 - FOR FENCING AND MAINTENANCE ACCESS EXTENTS REFER TO FENCING DESIGN LOT RE.
 - FOR TYPICAL TABLE DRAIN DETAILS REFER TO LONGITUDINAL DRAINAGE DESIGN LOT DL.
 - FOR GUIDE POST DETAILS REFER TO ROAD FURNITURE DESIGN LOT RF.
 - FOR TYPICAL CROSS-SECTIONAL CLEARING EXTENTS REFER TO FENCING DESIGN LOT RE.
 - FOR TYPICAL CROSS-SECTIONAL LANDSCAPING DETAILS REFER TO LANDSCAPING DESIGN LOT LL.
 - SO GUTTER OR APPROVED EQUIVALENT TO BE PROVIDED TO MEDIAN INVERT WHERE LONGITUDINAL GRADE $\geq 0.5\%$



**TYPICAL CROSS-SECTION DUAL CARRIAGEWAY HIGHWAY
12m DEPRESSED MEDIAN IN SHALLOW CUT (SUPERELEVATION)**
SCALE 1:200

***Disclaimer:** This information is to be used only for the purpose of inspecting fixing or varying road levels in accordance with Part 3 of the Roads Act 1993. In some locations the road configuration has been refined without impacting the road level.








ACCEPTED FOR CONSTRUCTION

DESIGN LOT CODE A-81-RA-01	DESIGN MODEL FILE(S) USED FOR DOCUMENTATION OF THIS DRAWING W2B-GHD-A-RA-MOD-00008.txt	PLOT DATE / TIME 31 January 2017 3:59:49 PM	PLOT BY Fran Batham	CLIENT CLARENCE VALLEY COUNCIL HW10 - PACIFIC HIGHWAY	A3
REVISION / REVISION DESCRIPTION ISSUED FOR CONSTRUCTION	WVR No. APPROVAL AH	SCALES ON A3 SIZE DRAWING SCALE 1:100m	DRAWINGS / DESIGN PREPARED BY 	TITLE PACIFIC HIGHWAY ROAD ALIGNMENT AND EARTHWORKS 3AB TYPICAL SECTIONS	SHEET No. 1 OF 19
CO-ORDINATE SYSTEM MGA ZONE 56	HEIGHT DATUM AHD	DRG CHECK A.FRENCH	DESIGN N.CUPAC	DESIGN CHECK R.PRAST	RMS REGISTRATION No. DS2016/000619
		DESIGN MNGR B.HANCOCK	PROJECT MNGR A.HORTON	PREPARED FOR PACIFIC HIGHWAY PACIFIC HIGHWAY OFFICE GRAFTON	ISSUE STATUS ISSUED FOR CONSTRUCTION
				EDMS No. SF2015/118045	SHEET No. RA-A-41201
					ISSUE A

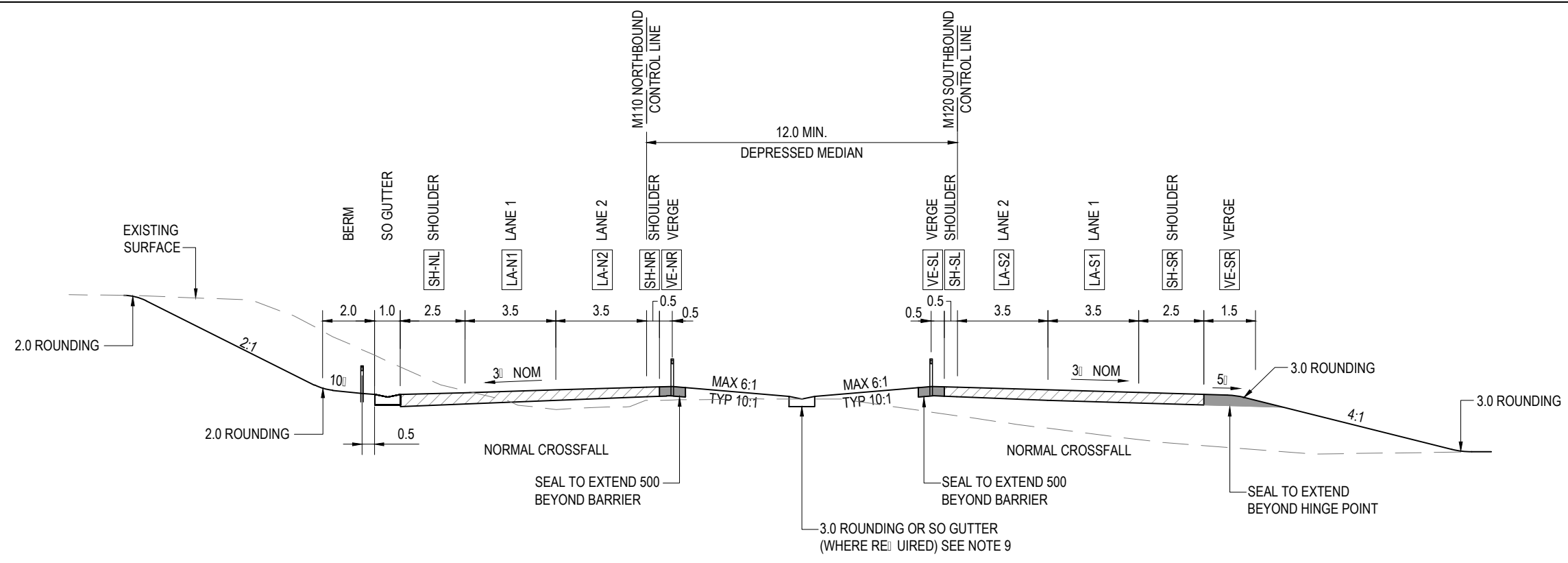
© Roads and Maritime Services

MAY BE INCOMPLETE IF COPIED
mm ON A3 SIZE ORIGINAL
G:\21\25\148\CADD\DRG\RA_Alignment_Earthworks\W2B-GHD-A-RA-DRG-41200.dwg

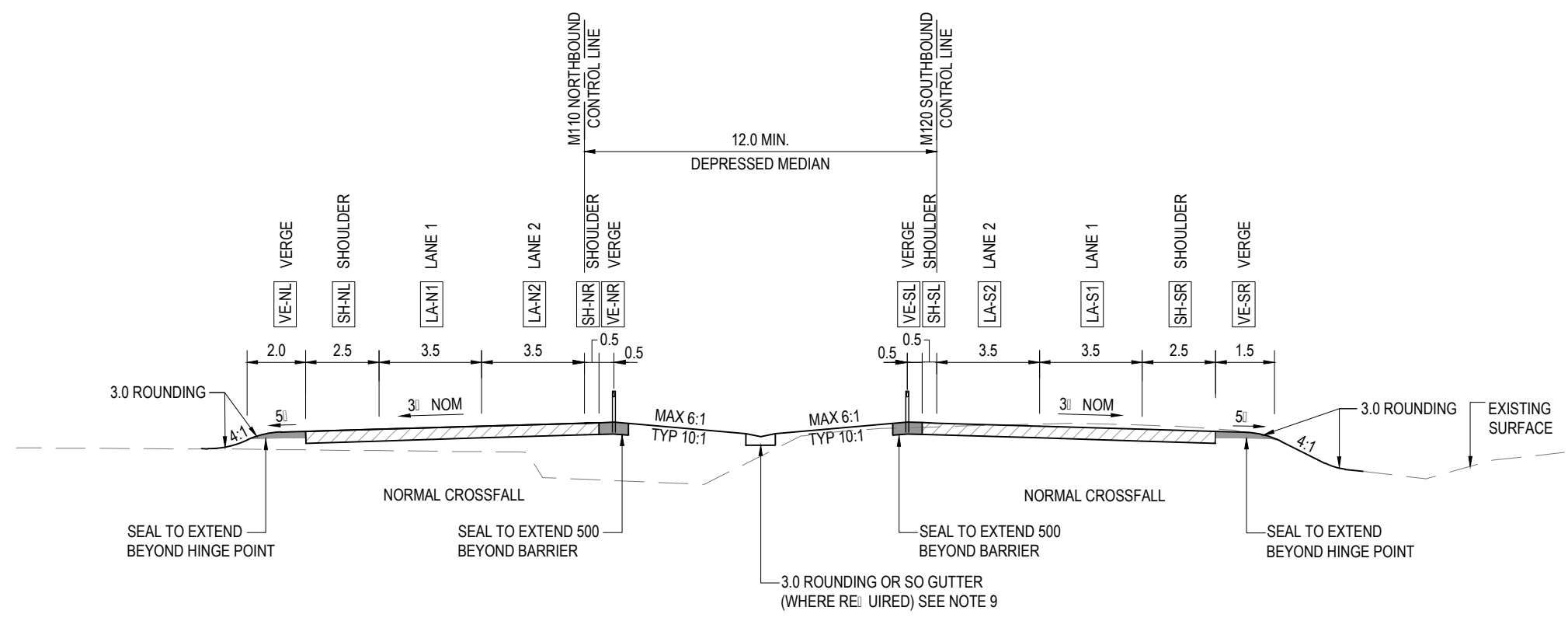
LEGEND

	WIRE ROPE SAFETY BARRIER (WRSB)
	GUIDEPOSTS
	W BEAM GUARD RAIL
	BRIDGE BARRIER
	EXISTING SURFACE
	PROPOSED PAVEMENT
	EXISTING PAVEMENT

- NOTES**
- ALL DIMENSIONS IN METRES UNLESS SPECIFIED OTHERWISE
 - FOR VERGE TREATMENT AND ROUNDING DETAILS REFER TO ROAD PAVEMENT DESIGN LOT 0-81-RV-01.
 - FOR PAVEMENT EDGE AND SUBSURFACE DRAINAGE DETAILS REFER TO ROAD PAVEMENT DESIGN LOT RV.
 - FOR FENCING AND MAINTENANCE ACCESS EXTENTS REFER TO FENCING DESIGN LOT RE.
 - FOR TYPICAL TABLE DRAIN DETAILS REFER TO LONGITUDINAL DRAINAGE DESIGN LOT DL.
 - FOR GUIDE POST DETAILS REFER TO ROAD FURNITURE DESIGN LOT RF.
 - FOR TYPICAL CROSS-SECTIONAL CLEARING EXTENTS REFER TO FENCING DESIGN LOT RE.
 - FOR TYPICAL CROSS-SECTIONAL LANDSCAPING DETAILS REFER TO LANDSCAPING DESIGN LOT LL.
 - SO GUTTER OR APPROVED EQUIVALENT TO BE PROVIDED TO MEDIAN INVERT WHERE LONGITUDINAL GRADE $\geq 0.5\%$



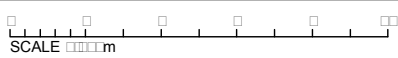



TYPICAL CROSS-SECTION DUAL CARRIAGEWAY HIGHWAY
12m DEPRESSED MEDIAN SHALLOW CUT/FILL ($\geq 2.5m$)
SCALE 1:200



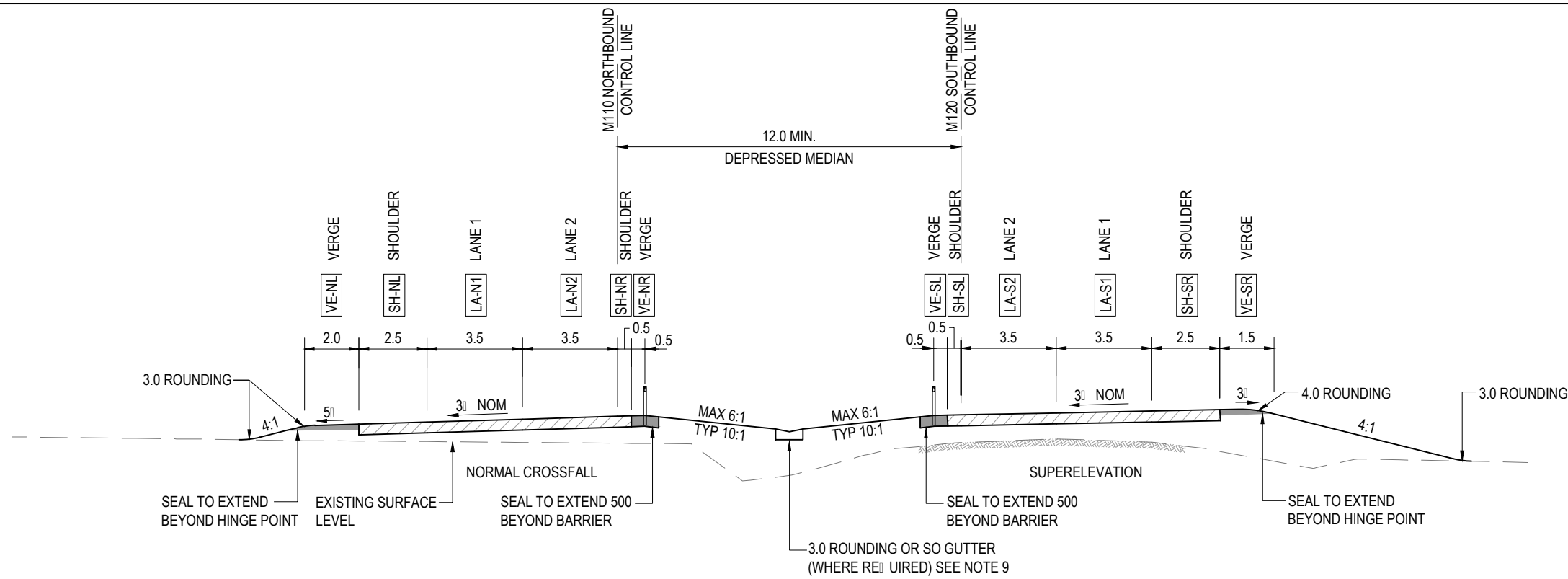
TYPICAL CROSS-SECTION DUAL CARRIAGEWAY HIGHWAY
12m DEPRESSED MEDIAN SHALLOW FILL ($\geq 2.5m$)
SCALE 1:200

***Disclaimer:** This information is to be used only for the purpose of inspecting fixing or varying road levels in accordance with Part 3 of the Roads Act 1993. In some locations the road configuration has been refined without impacting the road level.

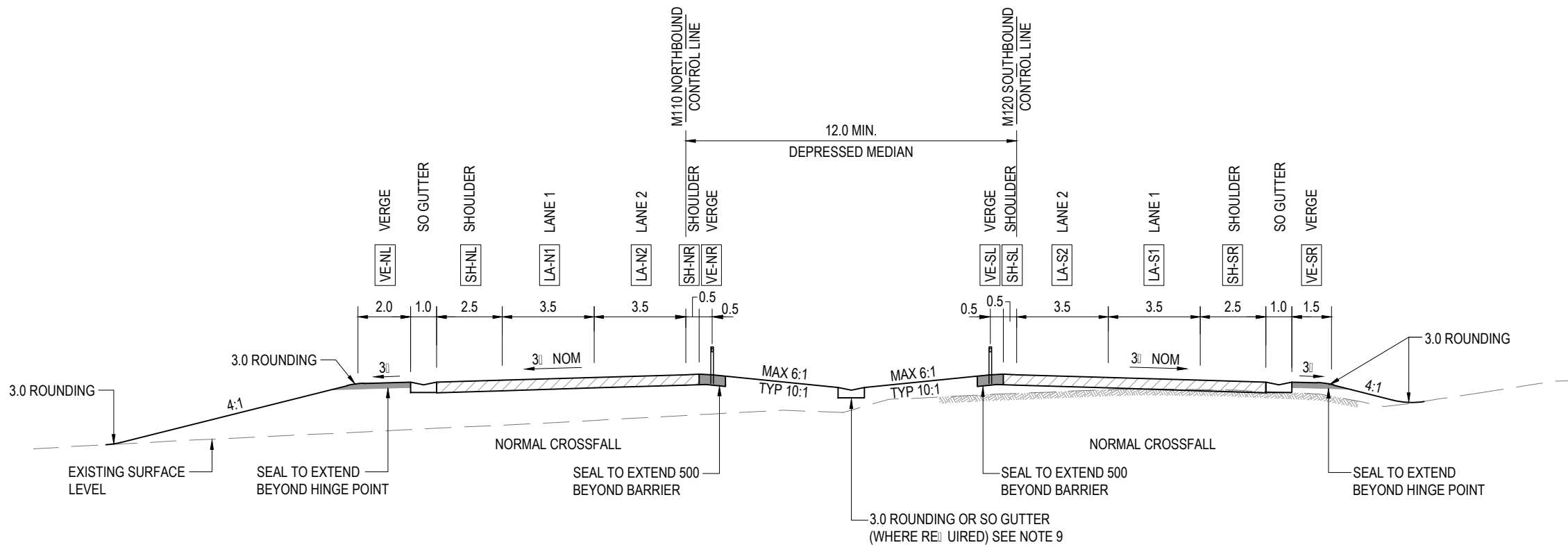
ACCEPTED FOR CONSTRUCTION

DESIGN LOT CODE A-81-RA-01	DESIGN MODEL FILE(S) USED FOR DOCUMENTATION OF THIS DRAWING W2B-GHD-A-RA-MOD-00008.txt	PLOT DATE / TIME 31 January 2017 3:59:53 PM	PLOT BY Franl Bathan	CLIENT CLARENCE VALLEY COUNCIL HW10 - PACIFIC HIGHWAY	A3	
WVR No. APPROVAL - AH	SCALES ON A3 SIZE DRAWING 	TITLE	NAME	DATE	 Transport Roads & Maritime Services PREPARED FOR PACIFIC HIGHWAY PACIFIC HIGHWAY OFFICE GRAFTON	
CO-ORDINATE SYSTEM MGA ZONE 56	HEIGHT DATUM AHD	DRAWINGS / DESIGN PREPARED BY	DRG CHECK	DESIGN		
 		DESIGN CHECK	DESIGN MNGR	PROJECT MNGR		
		ISSUED FOR CONSTRUCTION	EDMS No. SF2015/118045	SHEET No. RA-A-41202		ISSUE A
		RMS REGISTRATION No. DS2016/000619				SHEET No. 2 OF 19 4

MAY BE INCOMPLETE IF COPIED
G:\21\25146\CADD\DRG\RA_Alignment_Earthworks\W2B-GHD-A-RA-DRG-41200.dwg
mm ON A3 SIZE ORIGINAL










**TYPICAL CROSS-SECTION DUAL CARRIAGEWAY HIGHWAY
12m DEPRESSED MEDIAN SHALLOW FILL (SUPERELEVATION)**
SCALE 1:200



**TYPICAL CROSS-SECTION DUAL CARRIAGEWAY HIGHWAY
12m DEPRESSED MEDIAN SHALLOW FILL WITH SO GUTTER AND WRSB (IN SENSITIVE WATER CATCHMENTS)**
SCALE 1:200

LEGEND




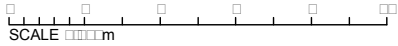
-  WIRE ROPE SAFETY BARRIER (WRSB)
-  GUIDEPOSTS
-  W BEAM GUARD RAIL
-  BRIDGE BARRIER
-  EXISTING SURFACE
-  PROPOSED PAVEMENT
-  EXISTING PAVEMENT

NOTES

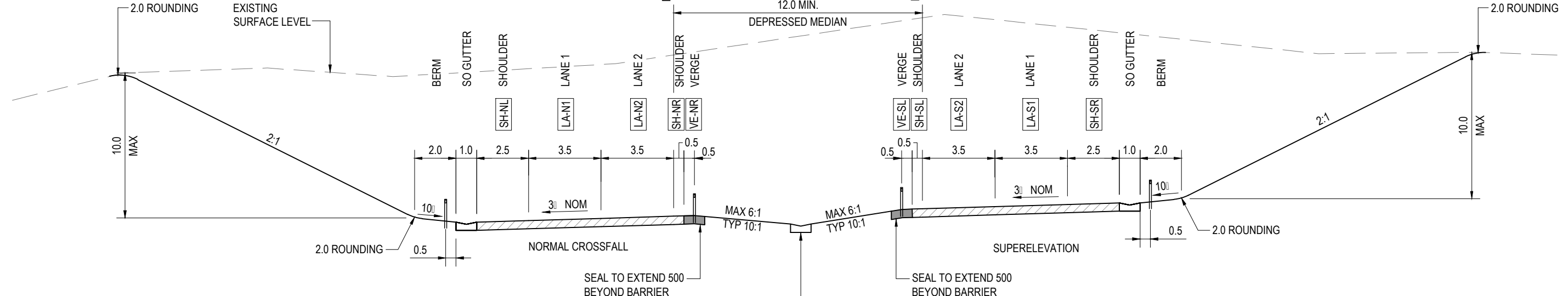
1. ALL DIMENSIONS IN METRES UNLESS SPECIFIED OTHERWISE
2. FOR VERGE TREATMENT AND ROUNDING DETAILS: REFER TO ROAD PAVEMENT DESIGN LOT 0-81-RV-01.
3. FOR PAVEMENT EDGE AND SUBSURFACE DRAINAGE DETAILS: REFER TO ROAD PAVEMENT DESIGN LOT RV.
4. FOR FENCING AND MAINTENANCE ACCESS EXTENTS: REFER TO FENCING DESIGN LOT RE.
5. FOR TYPICAL TABLE DRAIN DETAILS: REFER TO LONGITUDINAL DRAINAGE DESIGN LOT DL.
6. FOR GUIDE POST DETAILS: REFER TO ROAD FURNITURE DESIGN LOT RF.
7. FOR TYPICAL CROSS-SECTIONAL CLEARING EXTENTS: REFER TO FENCING DESIGN LOT RE.
8. FOR TYPICAL CROSS-SECTIONAL LANDSCAPING DETAILS: REFER TO LANDSCAPING DESIGN LOT LL.
9. SO GUTTER OR APPROVED EQUIVALENT TO BE PROVIDED TO MEDIAN INVERT WHERE LONGITUDINAL GRADE > 0.5%

***Disclaimer:** This information is to be used only for the purpose of inspecting fixing or varying road levels in accordance with Part 3 of the Roads Act 1993. In some locations the road configuration has been refined without impacting the road level.

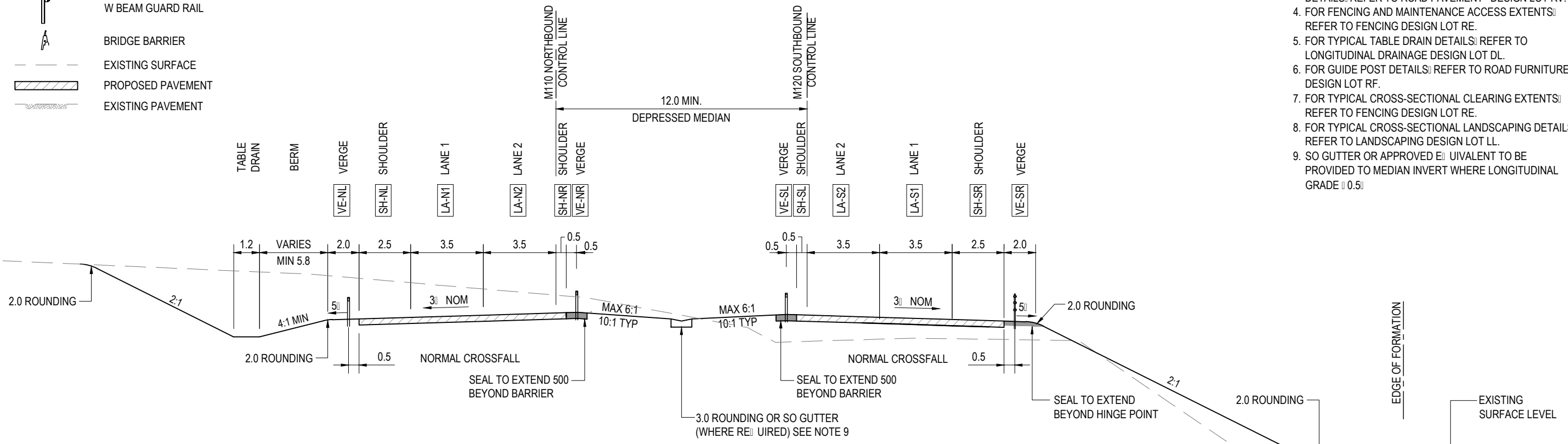
ACCEPTED FOR CONSTRUCTION

DESIGN LOT CODE A-81-RA-01 MENDMENT / REVISION DESCRIPTION ISSUED FOR CONSTRUCTION	DESIGN MODEL FILE(S) USED FOR DOCUMENTATION OF THIS DRAWING W2B-GHD-A-RA-MOD-00008.txt APPROVAL AH	PLOT DATE / TIME 31 January 2017 3:59:56 PM DRAWINGS / DESIGN PREPARED BY  	PLOT BY Fran Bathan CLIENT  Transport Roads & Maritime Services
CO-ORDINATE SYSTEM MGA ZONE 56		HEIGHT DATUM AHD	
SCALE ON A3 SIZE DRAWING 		TITLE DRAWN: V.LOUISE 31.01.17 DRG CHECK: A.FRENCH 31.01.17 DESIGN: N.CUPAC 31.01.17 DESIGN CHECK: R.PRAST 31.01.17 DESIGN MNGR: B.HANCOCK 31.01.17 PROJECT MNGR: A.HORTON 31.01.17	
CLARENCE VALLEY COUNCIL HW10 - PACIFIC HIGHWAY WOOLGOOLGA TO BALLINA UPGRADE PORTION A - GLENUGIE TO MACLEAN ROAD ALIGNMENT AND EARTHWORKS 3AB TYPICAL SECTIONS SHEET No. 3 OF 19		RMS REGISTRATION No. DS2016/000619 PREPARED FOR PACIFIC HIGHWAY PACIFIC HIGHWAY OFFICE GRAFTON	
ISSUE STATUS ISSUED FOR CONSTRUCTION		EDMS No. SF2015/118045	SHEET No. RA-A-41203 PART 4 ISSUE A

MAY BE INCOMPLETE IF COPIED
mm ON A3 SIZE ORIGINAL
G:\21\25\148\CADD\DRG\RA_Alignment_Earthworks\W2B-GHD-A-RA-DRG-41200.dwg



**TYPICAL CROSS-SECTION DUAL CARRIAGEWAY HIGHWAY
12m DEPRESSED MEDIAN CUT (2.5m x 10m) (SUPERELEVATION)**
SCALE 1:200



**TYPICAL CROSS-SECTION DUAL CARRIAGEWAY HIGHWAY
12m DEPRESSED MEDIAN CUT/FILL WITH TABLE DRAIN (NORMAL CROSSFALL)**
SCALE 1:200

- LEGEND**
- WIRE ROPE SAFETY BARRIER (WRSB)
 - GUIDEPOSTS
 - W BEAM GUARD RAIL
 - BRIDGE BARRIER
 - EXISTING SURFACE
 - PROPOSED PAVEMENT
 - EXISTING PAVEMENT

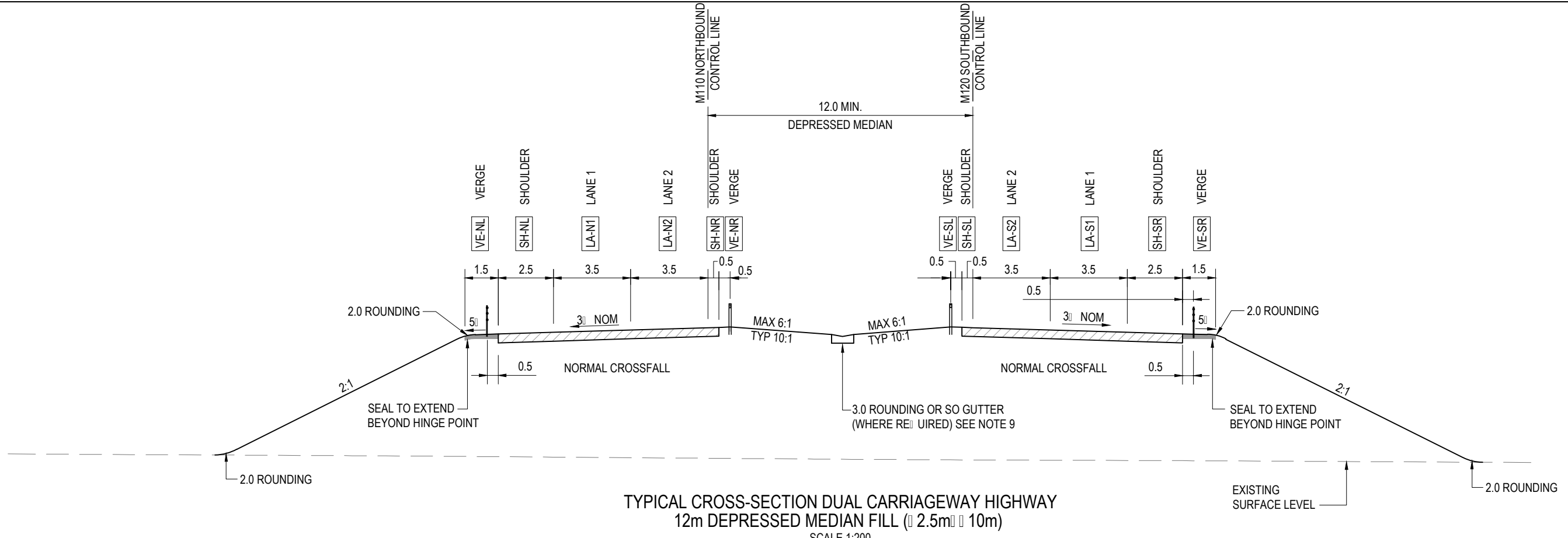
- NOTES**
1. ALL DIMENSIONS IN METRES UNLESS SPECIFIED OTHERWISE
 2. FOR VERGE TREATMENT AND ROUNDING DETAILS REFER TO ROAD PAVEMENT DESIGN LOT 0-81-RV-01.
 3. FOR PAVEMENT EDGE AND SUBSURFACE DRAINAGE DETAILS REFER TO ROAD PAVEMENT DESIGN LOT RV.
 4. FOR FENCING AND MAINTENANCE ACCESS EXTENTS REFER TO FENCING DESIGN LOT RE.
 5. FOR TYPICAL TABLE DRAIN DETAILS REFER TO LONGITUDINAL DRAINAGE DESIGN LOT DL.
 6. FOR GUIDE POST DETAILS REFER TO ROAD FURNITURE DESIGN LOT RF.
 7. FOR TYPICAL CROSS-SECTIONAL CLEARING EXTENTS REFER TO FENCING DESIGN LOT RE.
 8. FOR TYPICAL CROSS-SECTIONAL LANDSCAPING DETAILS REFER TO LANDSCAPING DESIGN LOT LL.
 9. SO GUTTER OR APPROVED EQUIVALENT TO BE PROVIDED TO MEDIAN INVERT WHERE LONGITUDINAL GRADE > 0.5%

***Disclaimer:** This information is to be used only for the purpose of inspecting fixing or varying road levels in accordance with Part 3 of the Roads Act 1993. In some locations the road configuration has been refined without impacting the road level.

ACCEPTED FOR CONSTRUCTION

DESIGN LOT CODE A-81-RA-01 WVR No. APPROVAL - AH	DESIGN MODEL FILE(S) USED FOR DOCUMENTATION OF THIS DRAWING W2B-GHD-A-RA-MOD-00008.txt SCALES ON A3 SIZE DRAWING CO-ORDINATE SYSTEM MGA ZONE 56 HEIGHT DATUM AHD	PLOT DATE / TIME 31 January 2017 4:00:00 PM PLOT BY Fran Bathan DRAWINGS / DESIGN PREPARED BY 	CLIENT CLARENCE VALLEY COUNCIL HW10 - PACIFIC HIGHWAY WOOLGOOLGA TO BALLINA UPGRADE PORTION A - GLENUGIE TO MACLEAN ROAD ALIGNMENT AND EARTHWORKS 3AB TYPICAL SECTIONS SHEET No. 4 OF 19 PREPARED FOR PACIFIC HIGHWAY PACIFIC HIGHWAY OFFICE GRAFTON RMS REGISTRATION No. DS2016/000619 ISSUE STATUS ISSUED FOR CONSTRUCTION EDMS No. SF2015/118045 SHEET No. RA-A-41204 PART 4 ISSUE A
---	--	---	---

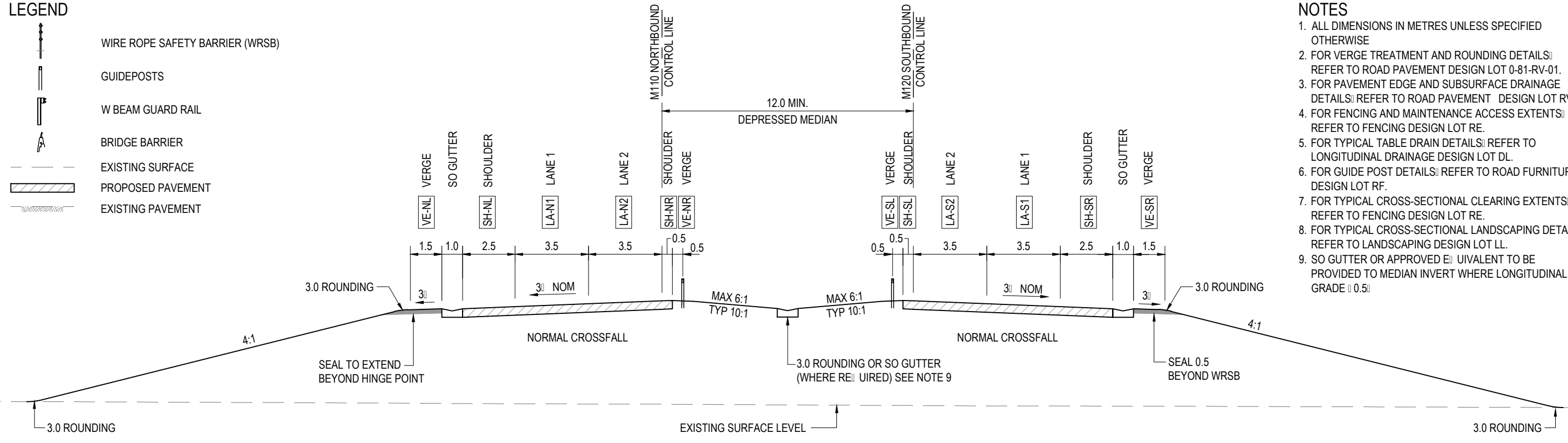
MAY BE INCOMPLETE IF COPIED
mm ON A3 SIZE ORIGINAL
G:\21\25\146\CADD\DRG\RA_Alignment_Earthworks\W2B-GHD-A-RA-DRG-41200.dwg



TYPICAL CROSS-SECTION DUAL CARRIAGEWAY HIGHWAY
12m DEPRESSED MEDIAN FILL (± 2.5m ± 10m)
SCALE 1:200

- LEGEND**
- WIRE ROPE SAFETY BARRIER (WRSB)
 - GUIDEPOSTS
 - W BEAM GUARD RAIL
 - BRIDGE BARRIER
 - EXISTING SURFACE
 - PROPOSED PAVEMENT
 - EXISTING PAVEMENT

- NOTES**
1. ALL DIMENSIONS IN METRES UNLESS SPECIFIED OTHERWISE
 2. FOR VERGE TREATMENT AND ROUNDING DETAILS: REFER TO ROAD PAVEMENT DESIGN LOT 0-81-RV-01.
 3. FOR PAVEMENT EDGE AND SUBSURFACE DRAINAGE DETAILS: REFER TO ROAD PAVEMENT DESIGN LOT RV.
 4. FOR FENCING AND MAINTENANCE ACCESS EXTENTS: REFER TO FENCING DESIGN LOT RE.
 5. FOR TYPICAL TABLE DRAIN DETAILS: REFER TO LONGITUDINAL DRAINAGE DESIGN LOT DL.
 6. FOR GUIDE POST DETAILS: REFER TO ROAD FURNITURE DESIGN LOT RF.
 7. FOR TYPICAL CROSS-SECTIONAL CLEARING EXTENTS: REFER TO FENCING DESIGN LOT RE.
 8. FOR TYPICAL CROSS-SECTIONAL LANDSCAPING DETAILS: REFER TO LANDSCAPING DESIGN LOT LL.
 9. SO GUTTER OR APPROVED EQUIVALENT TO BE PROVIDED TO MEDIAN INVERT WHERE LONGITUDINAL GRADE ± 0.5%



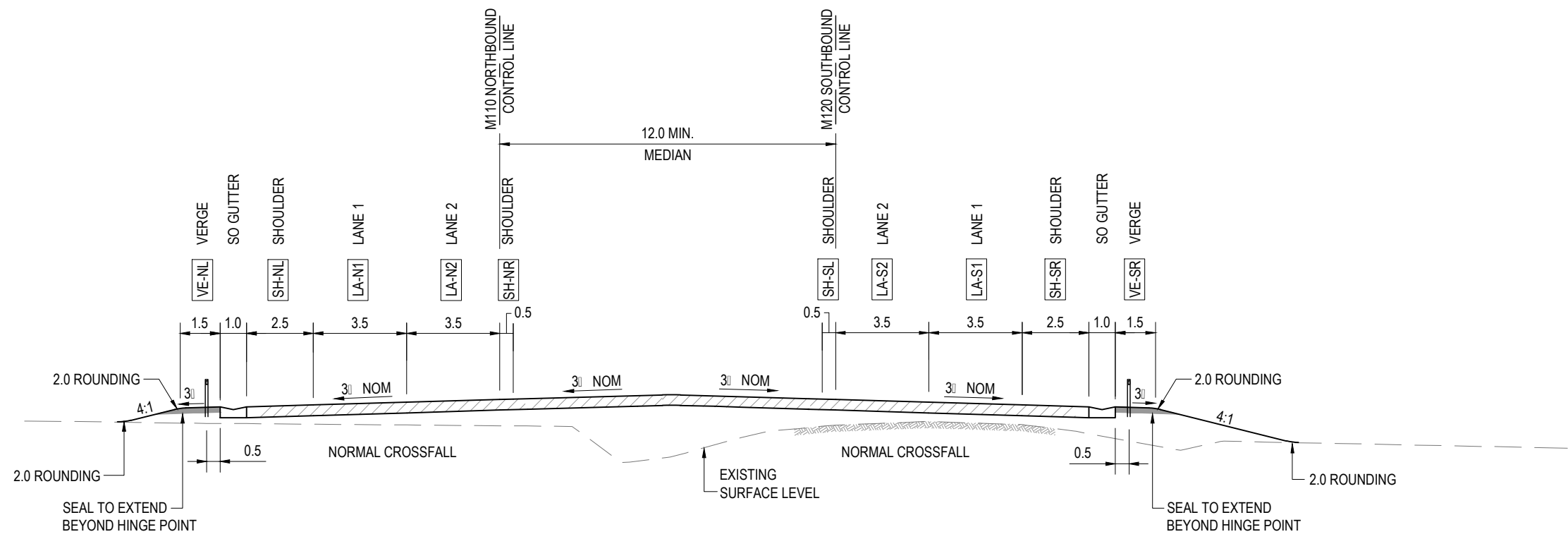
TYPICAL CROSS-SECTION DUAL CARRIAGEWAY HIGHWAY
12m DEPRESSED MEDIAN FILL (± 2.5m ± 10m) WITH SO GUTTER (IN SENSITIVE WATER CATCHMENTS)
SCALE 1:200

*Disclaimer: This information is to be used only for the purpose of inspecting fixing or varying road levels in accordance with Part 3 of the Roads Act 1993. In some locations the road configuration has been refined without impacting the road level.

ACCEPTED FOR CONSTRUCTION

DESIGN LOT CODE A-81-RA-01 MENDMENT / REVISION DESCRIPTION ISSUED FOR CONSTRUCTION	DESIGN MODEL FILE(S) USED FOR DOCUMENTATION OF THIS DRAWING W2B-GHD-A-RA-MOD-00008.txt SCALES ON A3 SIZE DRAWING SCALE 1:100m CO-ORDINATE SYSTEM MGA ZONE 56 HEIGHT DATUM AHD	PLOT DATE / TIME 31 January 2017 4:00:03 PM DRAWINGS / DESIGN PREPARED BY 	CLIENT CLARENCE VALLEY COUNCIL HW10 - PACIFIC HIGHWAY WOOLGOOLGA TO BALLINA UPGRADE PORTION A - GLENUGIE TO MACLEAN ROAD ALIGNMENT AND EARTHWORKS 3AB TYPICAL SECTIONS SHEET No. 5 OF 19 PREPARED FOR PACIFIC HIGHWAY PACIFIC HIGHWAY OFFICE GRAFTON RMS REGISTRATION No. DS2016/000619 ISSUE STATUS ISSUED FOR CONSTRUCTION EDMS No. SF2015/118045 SHEET No. RA-A-41205 PART 4 ISSUE A
---	--	---	---

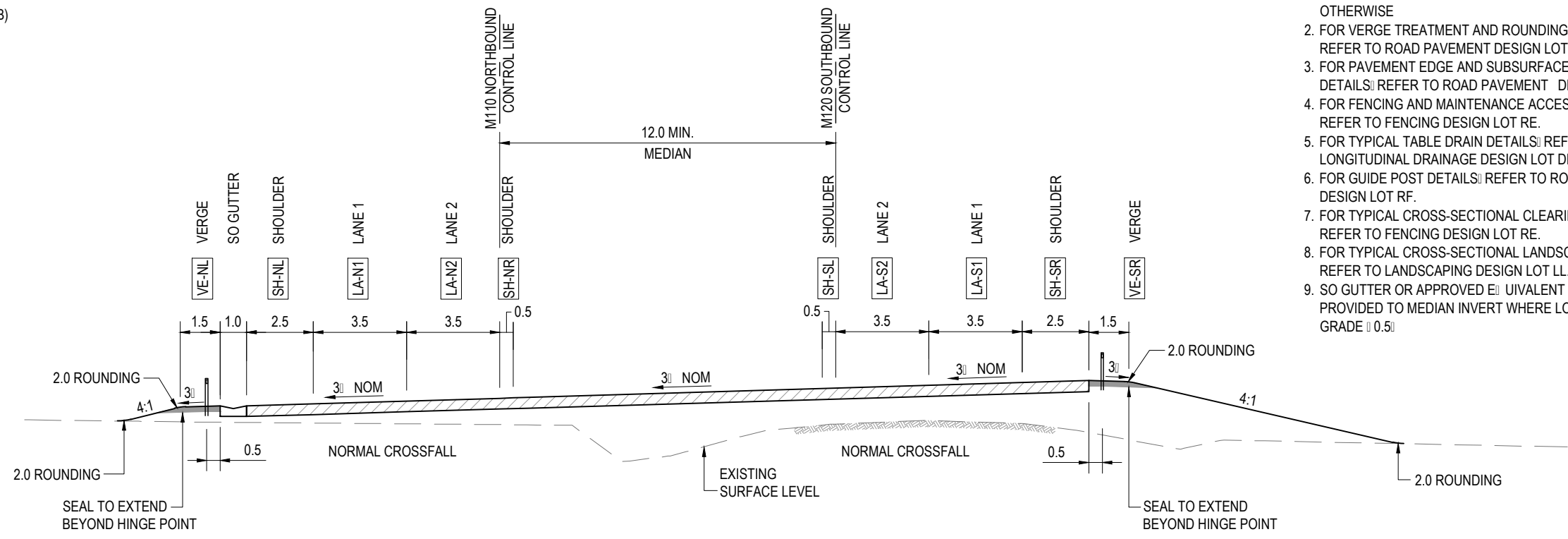
MAY BE INCOMPLETE IF COPIED FROM A3 SIZE ORIGINAL



TYPICAL CROSS-SECTION DUAL CARRIAGEWAY HIGHWAY
12m MEDIAN EMERGENCY CROSSOVER (NORMAL CROSSFALL)
SCALE 1:200

- LEGEND**
- WIRE ROPE SAFETY BARRIER (WRSB)
 - GUIDEPOSTS
 - W BEAM GUARD RAIL
 - BRIDGE BARRIER
 - EXISTING SURFACE
 - PROPOSED PAVEMENT
 - EXISTING PAVEMENT

- NOTES**
1. ALL DIMENSIONS IN METRES UNLESS SPECIFIED OTHERWISE
 2. FOR VERGE TREATMENT AND ROUNDING DETAILS; REFER TO ROAD PAVEMENT DESIGN LOT 0-81-RV-01.
 3. FOR PAVEMENT EDGE AND SUBSURFACE DRAINAGE DETAILS; REFER TO ROAD PAVEMENT DESIGN LOT RV.
 4. FOR FENCING AND MAINTENANCE ACCESS EXTENTS; REFER TO FENCING DESIGN LOT RE.
 5. FOR TYPICAL TABLE DRAIN DETAILS; REFER TO LONGITUDINAL DRAINAGE DESIGN LOT DL.
 6. FOR GUIDE POST DETAILS; REFER TO ROAD FURNITURE DESIGN LOT RF.
 7. FOR TYPICAL CROSS-SECTIONAL CLEARING EXTENTS; REFER TO FENCING DESIGN LOT RE.
 8. FOR TYPICAL CROSS-SECTIONAL LANDSCAPING DETAILS; REFER TO LANDSCAPING DESIGN LOT LL.
 9. SO GUTTER OR APPROVED E₁ UIVALENT TO BE PROVIDED TO MEDIAN INVERT WHERE LONGITUDINAL GRADE $\geq 0.5\%$



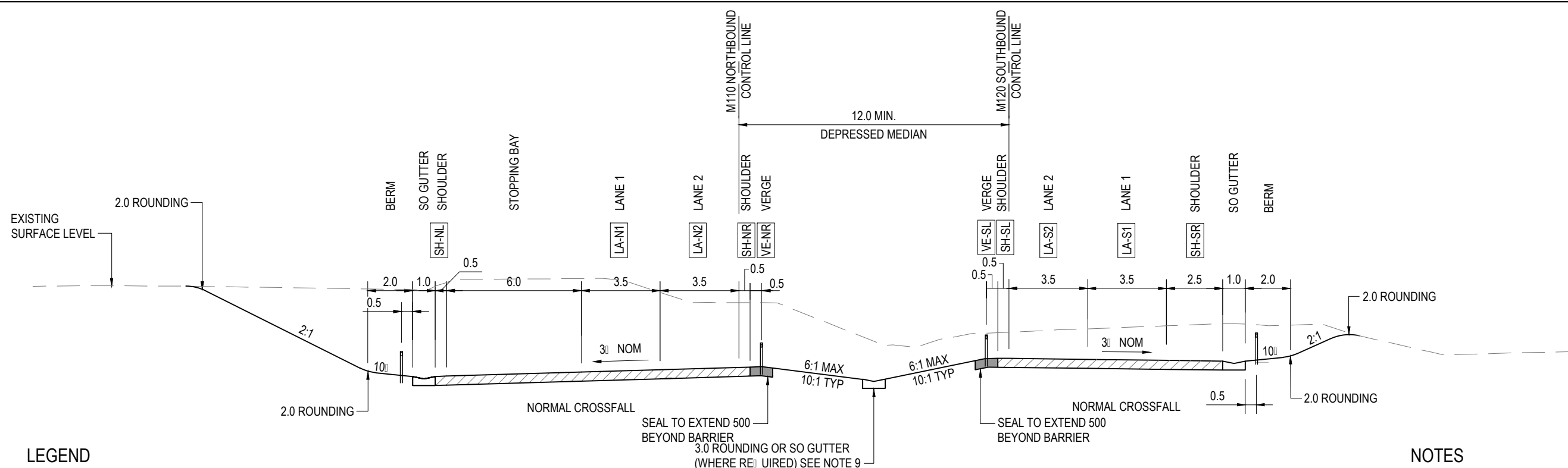
TYPICAL CROSS-SECTION DUAL CARRIAGEWAY HIGHWAY
12m MEDIAN EMERGENCY CROSSOVER (SUPERELEVATION)
SCALE 1:200

***Disclaimer:** This information is to be used only for the purpose of inspecting fixing or varying road levels in accordance with Part 3 of the Roads Act 1993. In some locations the road configuration has been refined without impacting the road level.

ACCEPTED FOR CONSTRUCTION

<p>DESIGN LOT CODE A-81-RA-01</p> <p>DESIGN MODEL FILE(S) USED FOR DOCUMENTATION OF THIS DRAWING W2B-GHD-A-RA-MOD-00008.txt</p> <p>WVR No. APPROVAL - AH</p>	<p>SCALES ON A3 SIZE DRAWING</p> <p>SCALE 1:100m</p> <p>CO-ORDINATE SYSTEM MGA ZONE 56</p> <p>HEIGHT DATUM AHD</p>	<p>DRAWINGS / DESIGN PREPARED BY</p> <p> </p>	<p>PLOT DATE / TIME 31 January 2017 4:00:06 PM</p> <p>PLOT BY Fran Bathan</p> <table border="1" style="width: 100%; border-collapse: collapse;"> <thead> <tr> <th>TITLE</th> <th>NAME</th> <th>DATE</th> </tr> </thead> <tbody> <tr> <td>DRAWN</td> <td>V.LOUISE</td> <td>31.01.17</td> </tr> <tr> <td>DRG CHECK</td> <td>A.FRENCH</td> <td>31.01.17</td> </tr> <tr> <td>DESIGN</td> <td>N.CUPAC</td> <td>31.01.17</td> </tr> <tr> <td>DESIGN CHECK</td> <td>R.PRAST</td> <td>31.01.17</td> </tr> <tr> <td>DESIGN MNGR</td> <td>B.HANCOCK</td> <td>31.01.17</td> </tr> <tr> <td>PROJECT MNGR</td> <td>A.HORTON</td> <td>31.01.17</td> </tr> </tbody> </table>	TITLE	NAME	DATE	DRAWN	V.LOUISE	31.01.17	DRG CHECK	A.FRENCH	31.01.17	DESIGN	N.CUPAC	31.01.17	DESIGN CHECK	R.PRAST	31.01.17	DESIGN MNGR	B.HANCOCK	31.01.17	PROJECT MNGR	A.HORTON	31.01.17	<p>CLIENT</p> <p> Transport Roads & Maritime Services</p> <p>PREPARED FOR PACIFIC HIGHWAY PACIFIC HIGHWAY OFFICE GRAFTON</p>	<p>CLARENCE VALLEY COUNCIL HW10 - PACIFIC HIGHWAY WOOLGOOLGA TO BALLINA UPGRADE PORTION A - GLENUGIE TO MACLEAN ROAD ALIGNMENT AND EARTHWORKS 3AB TYPICAL SECTIONS</p> <p>SHEET No. 6 OF 19</p> <p>RMS REGISTRATION No. DS2016/000619</p> <p>ISSUE STATUS ISSUED FOR CONSTRUCTION</p> <p>EDMS No. SF2015/118045</p> <p>SHEET No. RA-A-41206</p> <p>ISSUE A</p>
TITLE	NAME	DATE																								
DRAWN	V.LOUISE	31.01.17																								
DRG CHECK	A.FRENCH	31.01.17																								
DESIGN	N.CUPAC	31.01.17																								
DESIGN CHECK	R.PRAST	31.01.17																								
DESIGN MNGR	B.HANCOCK	31.01.17																								
PROJECT MNGR	A.HORTON	31.01.17																								

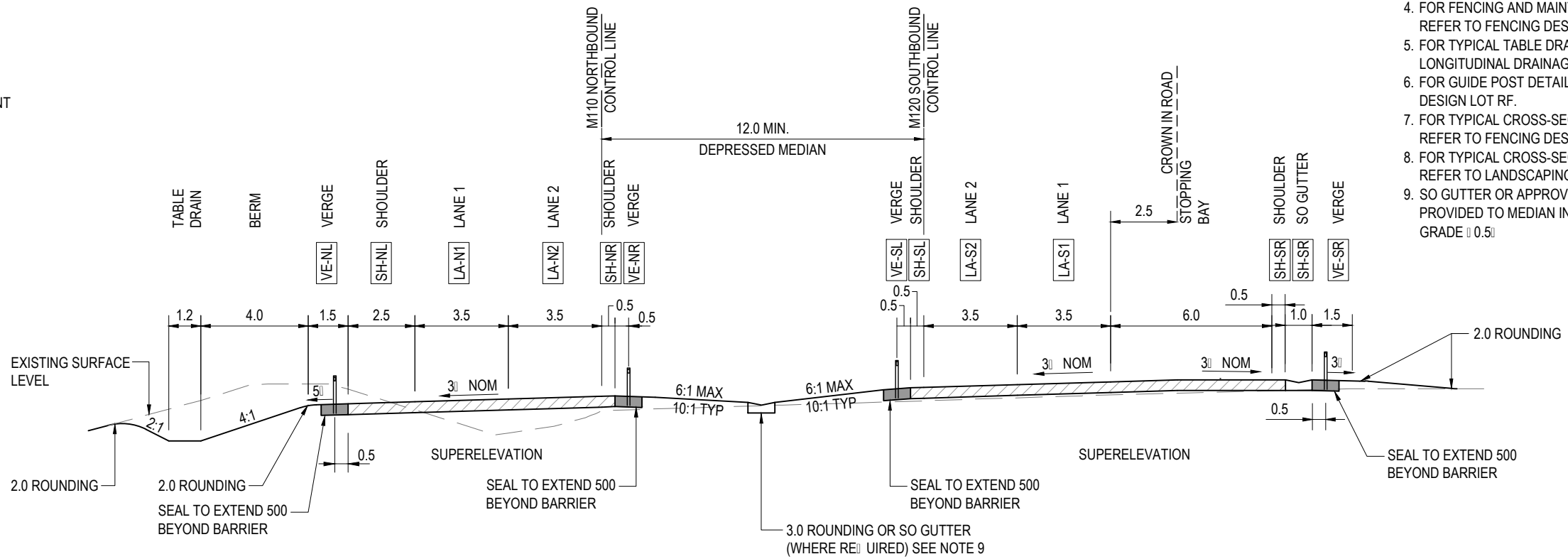
MAY BE INCOMPLETE IF COPIED
mm ON A3 SIZE ORIGINAL
G:\21\25\146\CADD\DRG\RA_Alignment_Earthworks\W2B-GHD-A-RA-DRG-41200.dwg



**TYPICAL CROSS-SECTION DUAL CARRIAGEWAY HIGHWAY
12m DEPRESSED MEDIAN AT STOPPING BAY**
SCALE 1:200

- LEGEND**
- WIRE ROPE SAFETY BARRIER (WRSB)
 - GUIDEPOSTS
 - W BEAM GUARD RAIL
 - BRIDGE BARRIER
 - EXISTING SURFACE
 - PROPOSED PAVEMENT
 - EXISTING PAVEMENT

- NOTES**
1. ALL DIMENSIONS IN METRES UNLESS SPECIFIED OTHERWISE
 2. FOR VERGE TREATMENT AND ROUNDING DETAILS: REFER TO ROAD PAVEMENT DESIGN LOT 0-81-RV-01.
 3. FOR PAVEMENT EDGE AND SUBSURFACE DRAINAGE DETAILS: REFER TO ROAD PAVEMENT DESIGN LOT RV.
 4. FOR FENCING AND MAINTENANCE ACCESS EXTENTS: REFER TO FENCING DESIGN LOT RE.
 5. FOR TYPICAL TABLE DRAIN DETAILS: REFER TO LONGITUDINAL DRAINAGE DESIGN LOT DL.
 6. FOR GUIDE POST DETAILS: REFER TO ROAD FURNITURE DESIGN LOT RF.
 7. FOR TYPICAL CROSS-SECTIONAL CLEARING EXTENTS: REFER TO FENCING DESIGN LOT RE.
 8. FOR TYPICAL CROSS-SECTIONAL LANDSCAPING DETAILS: REFER TO LANDSCAPING DESIGN LOT LL.
 9. SO GUTTER OR APPROVED EQUIVALENT TO BE PROVIDED TO MEDIAN INVERT WHERE LONGITUDINAL GRADE $\geq 0.5\%$



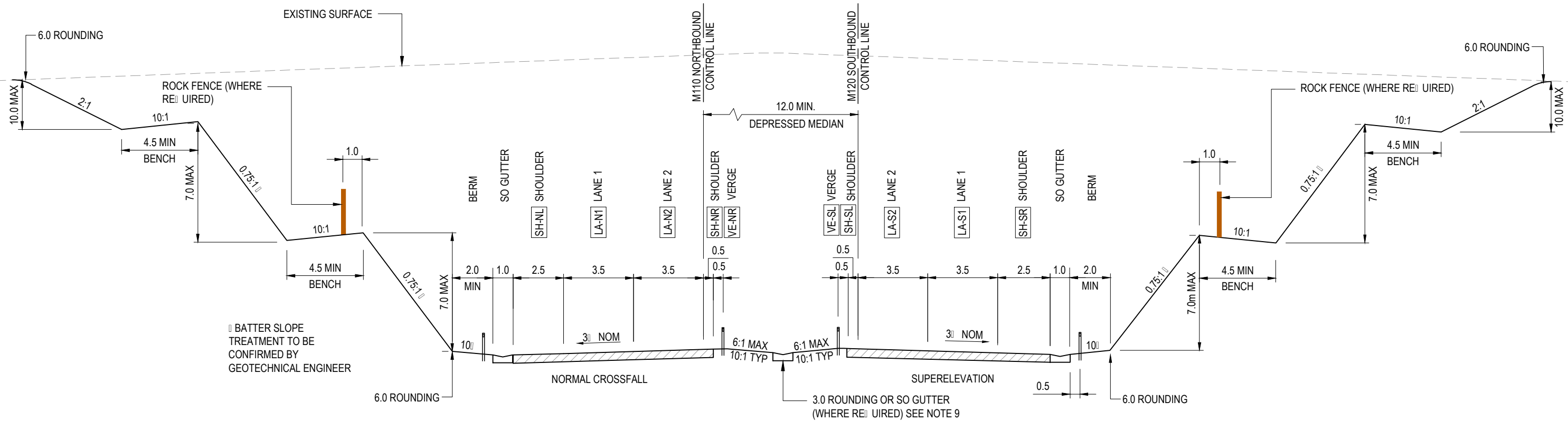
**TYPICAL CROSS-SECTION 12m DEPRESSED MEDIAN
12m DEPRESSED MEDIAN AT STOPPING BAY (SUPERELEVATION)**
SCALE 1:200

***Disclaimer:** This information is to be used only for the purpose of inspecting fixing or varying road levels in accordance with Part 3 of the Roads Act 1993. In some locations the road configuration has been refined without impacting the road level.

ACCEPTED FOR CONSTRUCTION

DESIGN LOT CODE A-81-RA-01 WVR No. APPROVAL - AH	DESIGN MODEL FILE(S) USED FOR DOCUMENTATION OF THIS DRAWING W2B-GHD-A-RA-MOD-00008.txt SCALES ON A3 SIZE DRAWING CO-ORDINATE SYSTEM MGA ZONE 56 HEIGHT DATUM AHD	PLOT DATE / TIME 31 January 2017 4:00:10 PM PLOT BY Fran Bathan CLIENT Transport Roads & Maritime Services	CLARENCE VALLEY COUNCIL HW10 - PACIFIC HIGHWAY WOOLGOOLGA TO BALLINA UPGRADE PORTION A - GLENUGIE TO MACLEAN ROAD ALIGNMENT AND EARTHWORKS 3AB TYPICAL SECTIONS SHEET No. 7 OF 19 RMS REGISTRATION No. DS2016/000619 ISSUE STATUS ISSUED FOR CONSTRUCTION EDMS No. SF2015/118045 SHEET No. RA-A-41207 ISSUE A														
MENDMENT / REVISION DESCRIPTION ISSUED FOR CONSTRUCTION		DRAWINGS / DESIGN PREPARED BY 	TITLE <table border="1" style="width: 100%; border-collapse: collapse;"> <tr><th>NAME</th><th>DATE</th></tr> <tr><td>V.LOUISE</td><td>31.01.17</td></tr> <tr><td>A.FRENCH</td><td>31.01.17</td></tr> <tr><td>N.CUPAC</td><td>31.01.17</td></tr> <tr><td>R.PRAST</td><td>31.01.17</td></tr> <tr><td>B.HANCOCK</td><td>31.01.17</td></tr> <tr><td>A.HORTON</td><td>31.01.17</td></tr> </table>	NAME	DATE	V.LOUISE	31.01.17	A.FRENCH	31.01.17	N.CUPAC	31.01.17	R.PRAST	31.01.17	B.HANCOCK	31.01.17	A.HORTON	31.01.17
NAME	DATE																
V.LOUISE	31.01.17																
A.FRENCH	31.01.17																
N.CUPAC	31.01.17																
R.PRAST	31.01.17																
B.HANCOCK	31.01.17																
A.HORTON	31.01.17																

MAY BE INCOMPLETE IF COPIED
mm ON A3 SIZE ORIGINAL
G:\21\25146\CADD\DRG\RA_Alignment_Earthworks\W2B-GHD-A-RA-DRG-41200.dwg



TYPICAL CROSS SECTION DUAL CARRIAGEWAY HIGHWAY
12m DEPRESSED MEDIAN DEEP CUT (7m) WITH BENCHING
SCALE 1:200

LEGEND

- WIRE ROPE SAFETY BARRIER (WRSB)
- GUIDEPOSTS
- W BEAM GUARD RAIL
- BRIDGE BARRIER
- EXISTING SURFACE
- PROPOSED PAVEMENT
- EXISTING PAVEMENT

NOTES

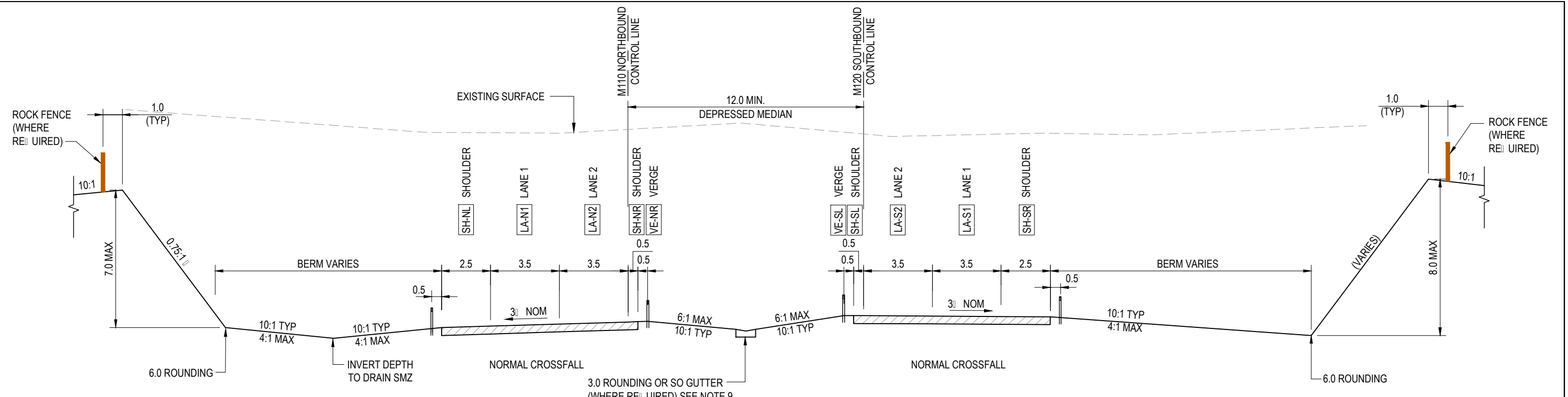
1. ALL DIMENSIONS IN METRES UNLESS SPECIFIED OTHERWISE
2. FOR VERGE TREATMENT AND ROUNDING DETAILS: REFER TO ROAD PAVEMENT DESIGN LOT 0-81-RV-01.
3. FOR PAVEMENT EDGE AND SUBSURFACE DRAINAGE DETAILS: REFER TO ROAD PAVEMENT DESIGN LOT RV.
4. FOR FENCING AND MAINTENANCE ACCESS EXTENTS: REFER TO FENCING DESIGN LOT RE.
5. FOR TYPICAL TABLE DRAIN DETAILS: REFER TO LONGITUDINAL DRAINAGE DESIGN LOT DL.
6. FOR GUIDE POST DETAILS: REFER TO ROAD FURNITURE DESIGN LOT RF.
7. FOR TYPICAL CROSS-SECTIONAL CLEARING EXTENTS: REFER TO FENCING DESIGN LOT RE.
8. FOR TYPICAL CROSS-SECTIONAL LANDSCAPING DETAILS: REFER TO LANDSCAPING DESIGN LOT LL.
9. SO GUTTER OR APPROVED EQUIVALENT TO BE PROVIDED TO MEDIAN INVERT WHERE LONGITUDINAL GRADE 0.5%

***Disclaimer:** This information is to be used only for the purpose of inspecting fixing or varying road levels in accordance with Part 3 of the Roads Act 1993. In some locations the road configuration has been refined without impacting the road level.

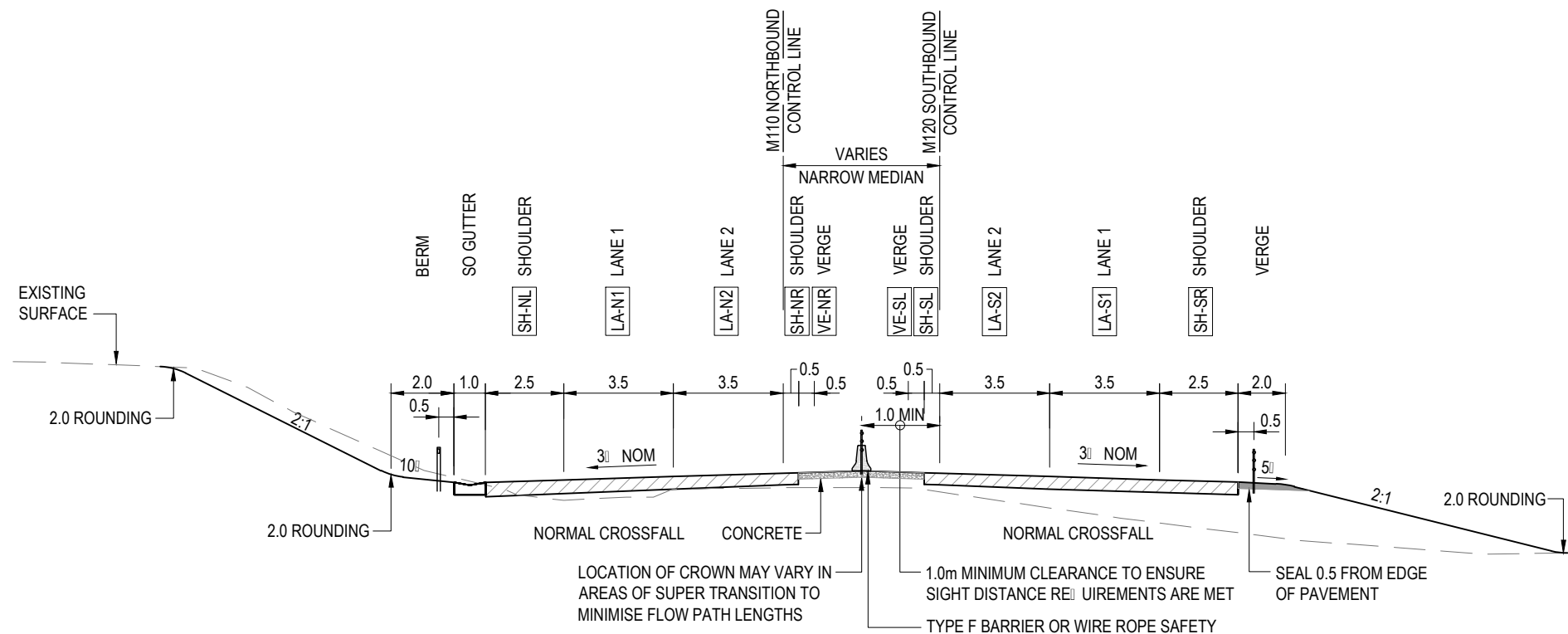
ACCEPTED FOR CONSTRUCTION

DESIGN LOT CODE A-81-RA-01		DESIGN MODEL FILE(S) USED FOR DOCUMENTATION OF THIS DRAWING W2B-GHD-A-RA-MOD-00008.txt		PLOT DATE / TIME 31 January 2017 4:00:13 PM		PLOT BY Fran Bathan		CLIENT CLARENCE VALLEY COUNCIL HW10 - PACIFIC HIGHWAY		PART 4	
MENDMENT / REVISION DESCRIPTION ISSUED FOR CONSTRUCTION		SCALES ON A3 SIZE DRAWING SCALE 1:200		DRAWINGS / DESIGN PREPARED BY GHD BG & E		TITLE DRAWN V.LOUISE 31.01.17 DRG CHECK A.FRENCH 31.01.17 DESIGN N.CUPAC 31.01.17 DESIGN CHECK R.PRAST 31.01.17 DESIGN MNGR B.HANCOCK 31.01.17 PROJECT MNGR A.HORTON 31.01.17		NSW GOVERNMENT Transport Roads & Maritime Services		SHEET No. 8 OF 19 RMS REGISTRATION No. DS2016/000619	
		CO-ORDINATE SYSTEM MGA ZONE 56		HEIGHT DATUM AHD		PREPARED FOR PACIFIC HIGHWAY PACIFIC HIGHWAY OFFICE GRAFTON		ISSUE STATUS ISSUED FOR CONSTRUCTION		EDMS No. SF2015/118045 SHEET No. RA-A-41208 ISSUE A	

MAY BE INCOMPLETE IF COPIED
 mm ON A3 SIZE ORIGINAL
 G:\21\25\148\CADD\DRG\RA_Alignment_Earthworks\W2B-GHD-A-RA-DRG-41200.dwg



TYPICAL CROSS-SECTION DUAL CARRIAGEWAY HIGHWAY
 12m DEPRESSED MEDIAN TABLE DRAIN / WIDENED CUT
 SCALE 1:200



TYPICAL CROSS-SECTION DUAL CARRIAGEWAY HIGHWAY
 NARROW MEDIAN SHALLOW CUT/FILL (≥ 2.5m)
 SCALE 1:200

- LEGEND**
- WIRE ROPE SAFETY BARRIER (WRSB)
 - GUIDEPOSTS
 - W BEAM GUARD RAIL
 - BRIDGE BARRIER
 - EXISTING SURFACE
 - PROPOSED PAVEMENT
 - EXISTING PAVEMENT

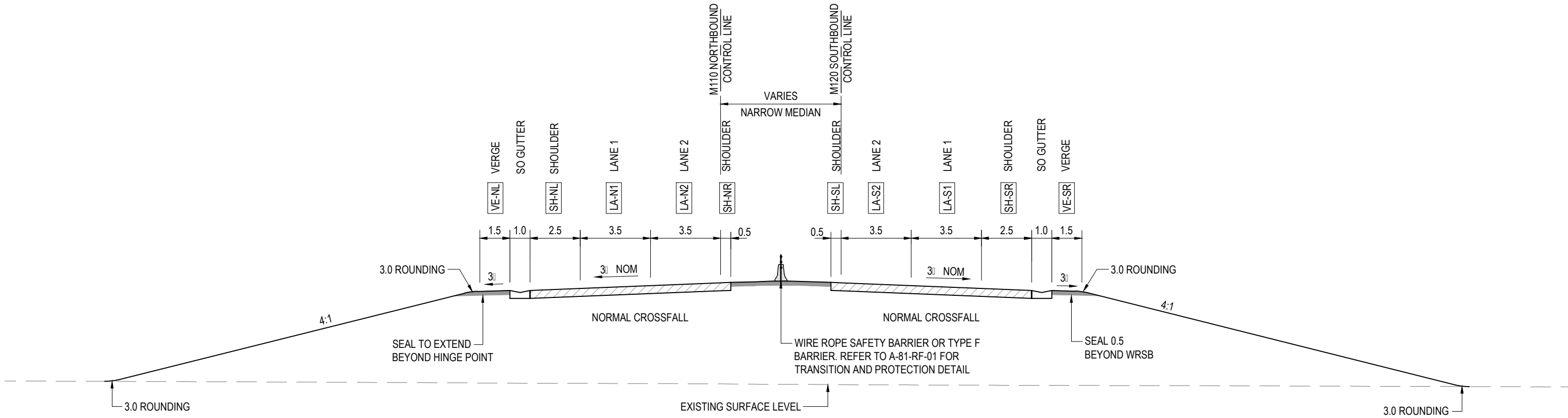
- NOTES**
1. ALL DIMENSIONS IN METRES UNLESS SPECIFIED OTHERWISE
 2. FOR VERGE TREATMENT AND ROUNDING DETAILS: REFER TO ROAD PAVEMENT DESIGN LOT 0-81-RV-01.
 3. FOR PAVEMENT EDGE AND SUBSURFACE DRAINAGE DETAILS: REFER TO ROAD PAVEMENT DESIGN LOT RV.
 4. FOR FENCING AND MAINTENANCE ACCESS EXTENTS: REFER TO FENCING DESIGN LOT RE.
 5. FOR TYPICAL TABLE DRAIN DETAILS: REFER TO LONGITUDINAL DRAINAGE DESIGN LOT DL.
 6. FOR GUIDE POST DETAILS: REFER TO ROAD FURNITURE DESIGN LOT RF.
 7. FOR TYPICAL CROSS-SECTIONAL CLEARING EXTENTS: REFER TO FENCING DESIGN LOT RE.
 8. FOR TYPICAL CROSS-SECTIONAL LANDSCAPING DETAILS: REFER TO LANDSCAPING DESIGN LOT LL.
 9. SO GUTTER OR APPROVED EQUIVALENT TO BE PROVIDED TO MEDIAN INVERT WHERE LONGITUDINAL GRADE ≥ 0.5%

***Disclaimer:** This information is to be used only for the purpose of inspecting fixing or varying road levels in accordance with Part 3 of the Roads Act 1993. In some locations the road configuration has been refined without impacting the road level.

ACCEPTED FOR CONSTRUCTION

DESIGN LOT CODE A-81-RA-01	DESIGN MODEL FILE(S) USED FOR DOCUMENTATION OF THIS DRAWING W2B-GHD-A-RA-MOD-00008.txt	PLOT DATE / TIME 31 January 2017 4:00:16 PM	PLOT BY Fran Bath	CLIENT CLARENCE VALLEY COUNCIL HW10 - PACIFIC HIGHWAY	A3
MENDMENT / REVISION DESCRIPTION ISSUED FOR CONSTRUCTION	WVR No. APPROVAL - AH	SCALES ON A3 SIZE DRAWING SCALE 1:100m	DRAWINGS / DESIGN PREPARED BY 	TITLE Transport Roads & Maritime Services	CLARENCE VALLEY COUNCIL HW10 - PACIFIC HIGHWAY WOOLGOOLGA TO BALLINA UPGRADE PORTION A - GLENUGIE TO MACLEAN ROAD ALIGNMENT AND EARTHWORKS 3AB TYPICAL SECTIONS SHEET No. 9 OF 19
CO-ORDINATE SYSTEM MGA ZONE 56	HEIGHT DATUM AHD	DESIGN CHECK V. LOUISE A. FRENCH N. CUPAC R. PRAST B. HANCOCK A. HORTON	DATE 31.01.17 31.01.17 31.01.17 31.01.17 31.01.17 31.01.17	PREPARED FOR PACIFIC HIGHWAY PACIFIC HIGHWAY OFFICE GRAFTON	RMS REGISTRATION No. DS2016/000619 ISSUE STATUS ISSUED FOR CONSTRUCTION
				EDMS No. SF2015/118045	SHEET No. RA-A-41209 ISSUE A

MAY BE INCOMPLETE IF COPIED
 mm ON A3 SIZE ORIGINAL
 G:\21\25146\CADD\DRG\RA_Alignment_Earthworks\W2B-GHD-A-RA-DRG-41200.dwg



TYPICAL CROSS-SECTION DUAL CARRIAGEWAY HIGHWAY
 NARROW MEDIAN FILL WITH SO GUTTER (IN SENSITIVE WATER CATCHMENTS)
 SCALE 1:200

LEGEND

- WIRE ROPE SAFETY BARRIER (WRSB)
- GUIDEPOSTS
- W BEAM GUARD RAIL
- BRIDGE BARRIER
- EXISTING SURFACE
- PROPOSED PAVEMENT
- EXISTING PAVEMENT

NOTES

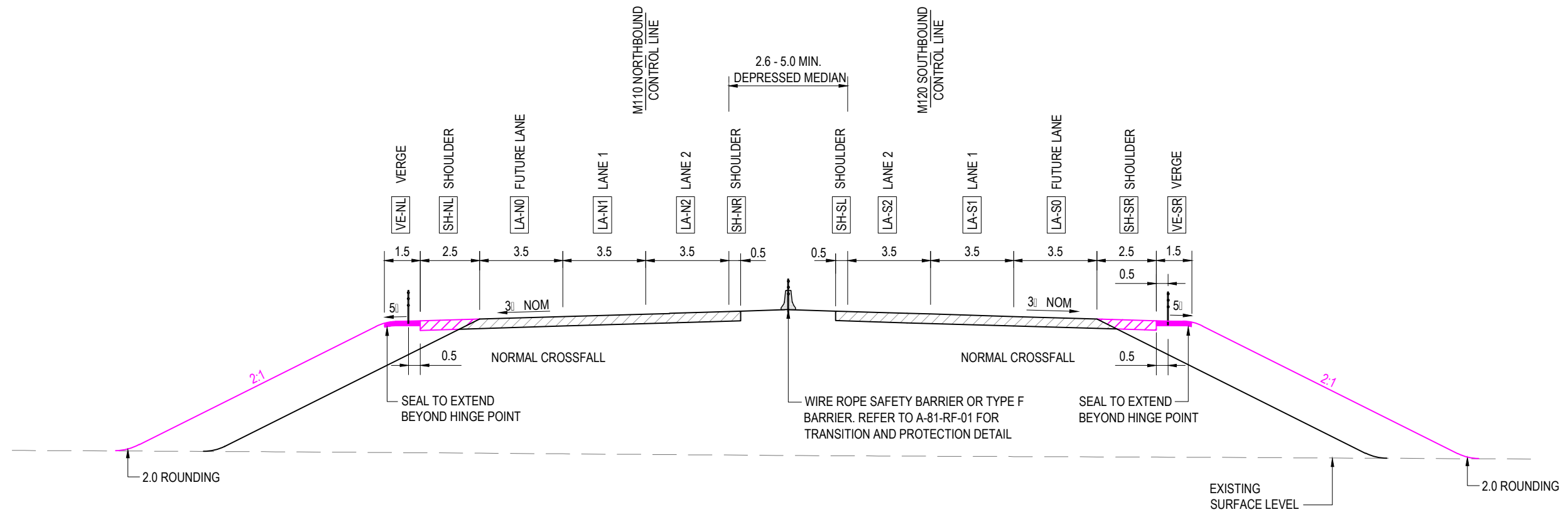
1. ALL DIMENSIONS IN METRES UNLESS SPECIFIED OTHERWISE
2. FOR VERGE TREATMENT AND ROUNDING DETAILS: REFER TO ROAD PAVEMENT DESIGN LOT 0-81-RV-01.
3. FOR PAVEMENT EDGE AND SUBSURFACE DRAINAGE DETAILS: REFER TO ROAD PAVEMENT DESIGN LOT RV.
4. FOR FENCING AND MAINTENANCE ACCESS EXTENTS: REFER TO FENCING DESIGN LOT RE.
5. FOR TYPICAL TABLE DRAIN DETAILS: REFER TO LONGITUDINAL DRAINAGE DESIGN LOT DL.
6. FOR GUIDE POST DETAILS: REFER TO ROAD FURNITURE DESIGN LOT RF.
7. FOR TYPICAL CROSS-SECTIONAL CLEARING EXTENTS: REFER TO FENCING DESIGN LOT RE.
8. FOR TYPICAL CROSS-SECTIONAL LANDSCAPING DETAILS: REFER TO LANDSCAPING DESIGN LOT LL.
9. SO GUTTER OR APPROVED E₁ UIVALENT TO BE PROVIDED TO MEDIAN INVERT WHERE LONGITUDINAL GRADE ≥ 0.5%

***Disclaimer:** This information is to be used only for the purpose of inspecting fixing or varying road levels in accordance with Part 3 of the Roads Act 1993. In some locations the road configuration has been refined without impacting the road level.

ACCEPTED FOR CONSTRUCTION









DESIGN LOT CODE A-81-RA-01		DESIGN MODEL FILE(S) USED FOR DOCUMENTATION OF THIS DRAWING W2B-GHD-A-RA-MOD-00008.txt		PLOT DATE / TIME 31 January 2017 4:00:19 PM		PLOT BY Fran Bathan		CLIENT CLARENCE VALLEY COUNCIL HW10 - PACIFIC HIGHWAY		A3	
MENDMENT / REVISION DESCRIPTION ISSUED FOR CONSTRUCTION		SCALES ON A3 SIZE DRAWING SCALE 1:100m		DRAWINGS / DESIGN PREPARED BY 		TITLE DRAWN V.LOUISE 31.01.17 DRG CHECK A.FRENCH 31.01.17 DESIGN N.CUPAC 31.01.17 DESIGN CHECK R.PRAST 31.01.17 DESIGN MNGR B.HANCOCK 31.01.17 PROJECT MNGR A.HORTON 31.01.17		Transport Roads & Maritime Services PREPARED FOR PACIFIC HIGHWAY PACIFIC HIGHWAY OFFICE GRAFTON		SHEET No. 10 OF 19 RMS REGISTRATION No. DS2016/000619 ISSUE STATUS ISSUED FOR CONSTRUCTION EDMS No. SF2015/118045 SHEET No. RA-A-41210 ISSUE A	
		CO-ORDINATE SYSTEM MGA ZONE 56		HEIGHT DATUM AHD							

MAY BE INCOMPLETE IF COPIED
mm ON A3 SIZE ORIGINAL
G:\21\25146\CADD\DRG\RA_Alignment_Earthworks\W2B-GHD-A-RA-DRG-41200.dwg



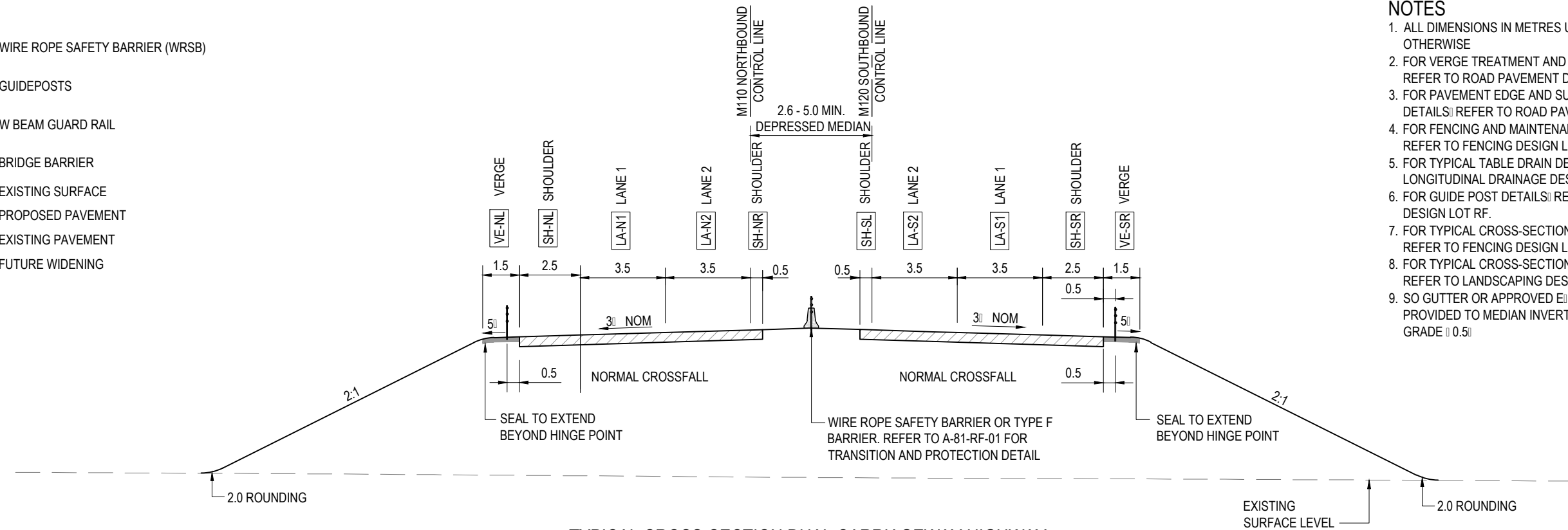
TYPICAL CROSS-SECTION DUAL CARRIAGEWAY HIGHWAY
NARROW MEDIAN FILL (0.25m x 10m) FOR FUTURE WIDENING FOR NARROW MEDIAN
SCALE 1:200

LEGEND

-  WIRE ROPE SAFETY BARRIER (WRSB)
-  GUIDEPOSTS
-  W BEAM GUARD RAIL
-  BRIDGE BARRIER
-  EXISTING SURFACE
-  PROPOSED PAVEMENT
-  EXISTING PAVEMENT
-  FUTURE WIDENING

NOTES





1. ALL DIMENSIONS IN METRES UNLESS SPECIFIED OTHERWISE
2. FOR VERGE TREATMENT AND ROUNDING DETAILS: REFER TO ROAD PAVEMENT DESIGN LOT 0-81-RV-01.
3. FOR PAVEMENT EDGE AND SUBSURFACE DRAINAGE DETAILS: REFER TO ROAD PAVEMENT DESIGN LOT RV.
4. FOR FENCING AND MAINTENANCE ACCESS EXTENTS: REFER TO FENCING DESIGN LOT RE.
5. FOR TYPICAL TABLE DRAIN DETAILS: REFER TO LONGITUDINAL DRAINAGE DESIGN LOT DL.
6. FOR GUIDE POST DETAILS: REFER TO ROAD FURNITURE DESIGN LOT RF.
7. FOR TYPICAL CROSS-SECTIONAL CLEARING EXTENTS: REFER TO FENCING DESIGN LOT RE.
8. FOR TYPICAL CROSS-SECTIONAL LANDSCAPING DETAILS: REFER TO LANDSCAPING DESIGN LOT LL.
9. SO GUTTER OR APPROVED E₁ UIVALENT TO BE PROVIDED TO MEDIAN INVERT WHERE LONGITUDINAL GRADE ≥ 0.5%



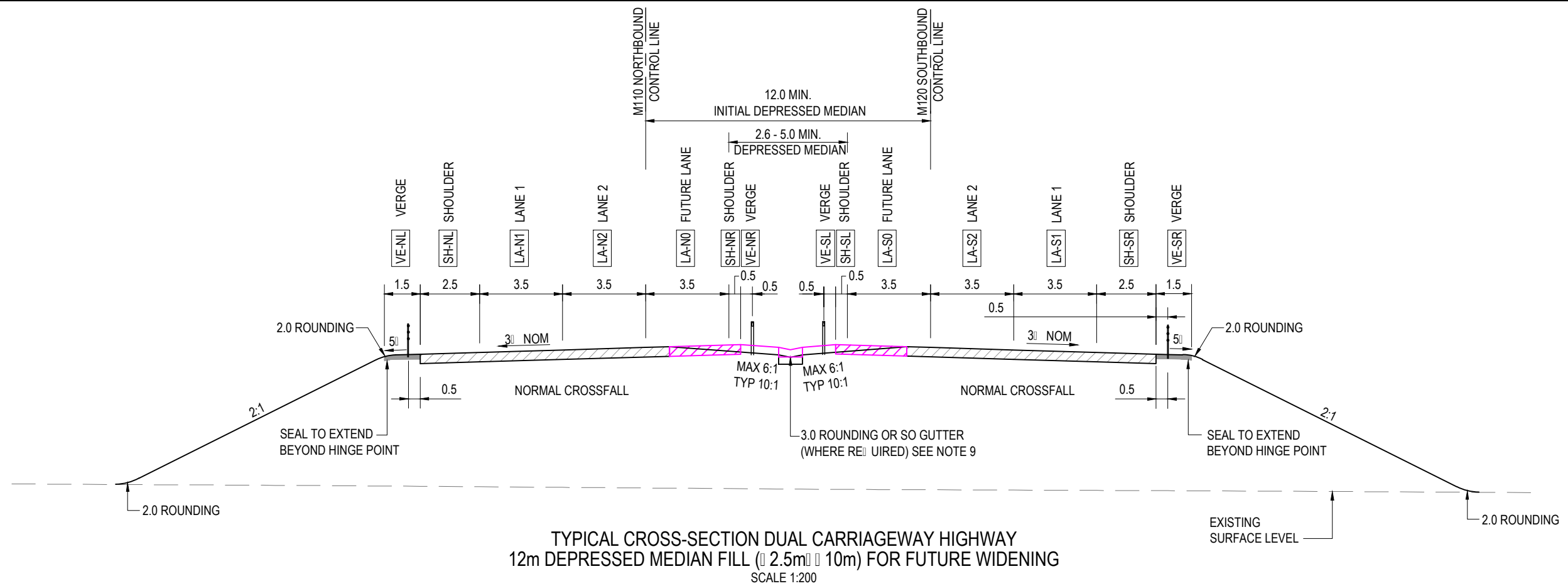
TYPICAL CROSS-SECTION DUAL CARRIAGEWAY HIGHWAY
NARROW MEDIAN FILL (0.25m x 10m)
SCALE 1:200

ACCEPTED FOR CONSTRUCTION

*Disclaimer: This information is to be used only for the purpose of inspecting fixing or varying road levels in accordance with Part 3 of the Roads Act 1993. In some locations the road configuration has been refined without impacting the road level.









DESIGN LOT CODE A-81-RA-01	DESIGN MODEL FILE(S) USED FOR DOCUMENTATION OF THIS DRAWING W2B-GHD-A-RA-MOD-00008.txt	PLOT DATE / TIME 31 January 2017 4:00:22 PM	PLOT BY Franl Bathan	CLIENT CLARENCE VALLEY COUNCIL HW10 - PACIFIC HIGHWAY	A3																					
MENDMENT / REVISION DESCRIPTION ISSUED FOR CONSTRUCTION	WVR No. APPROVAL - AH	SCALES ON A3 SIZE DRAWING SCALE 1:100m	DRAWINGS / DESIGN PREPARED BY  	<table border="1" style="width: 100%; border-collapse: collapse;"> <thead> <tr> <th>TITLE</th> <th>NAME</th> <th>DATE</th> </tr> </thead> <tbody> <tr> <td>DRAWN</td> <td>V.LOUISE</td> <td>31.01.17</td> </tr> <tr> <td>DRG CHECK</td> <td>A.FRENCH</td> <td>31.01.17</td> </tr> <tr> <td>DESIGN</td> <td>N.CUPAC</td> <td>31.01.17</td> </tr> <tr> <td>DESIGN CHECK</td> <td>R.PRAST</td> <td>31.01.17</td> </tr> <tr> <td>DESIGN MNGR</td> <td>B.HANCOCK</td> <td>31.01.17</td> </tr> <tr> <td>PROJECT MNGR</td> <td>A.HORTON</td> <td>31.01.17</td> </tr> </tbody> </table>	TITLE	NAME	DATE	DRAWN	V.LOUISE	31.01.17	DRG CHECK	A.FRENCH	31.01.17	DESIGN	N.CUPAC	31.01.17	DESIGN CHECK	R.PRAST	31.01.17	DESIGN MNGR	B.HANCOCK	31.01.17	PROJECT MNGR	A.HORTON	31.01.17	 
TITLE	NAME	DATE																								
DRAWN	V.LOUISE	31.01.17																								
DRG CHECK	A.FRENCH	31.01.17																								
DESIGN	N.CUPAC	31.01.17																								
DESIGN CHECK	R.PRAST	31.01.17																								
DESIGN MNGR	B.HANCOCK	31.01.17																								
PROJECT MNGR	A.HORTON	31.01.17																								
CO-ORDINATE SYSTEM MGA ZONE 56				HEIGHT DATUM AHD																						
PREPARED FOR PACIFIC HIGHWAY PACIFIC HIGHWAY OFFICE GRAFTON				RMS REGISTRATION No. DS2016/000619																						
ISSUE STATUS ISSUED FOR CONSTRUCTION				EDMS No. SF2015/118045	SHEET No. RA-A-41211																					
PART 4				ISSUE A																						

MAY BE INCOMPLETE IF COPIED
mm ON A3 SIZE ORIGINAL
G:\21\25146\CADD\DRG\RA_Alignment_Earthworks\W2B-GHD-A-RA-DRG-41200.dwg



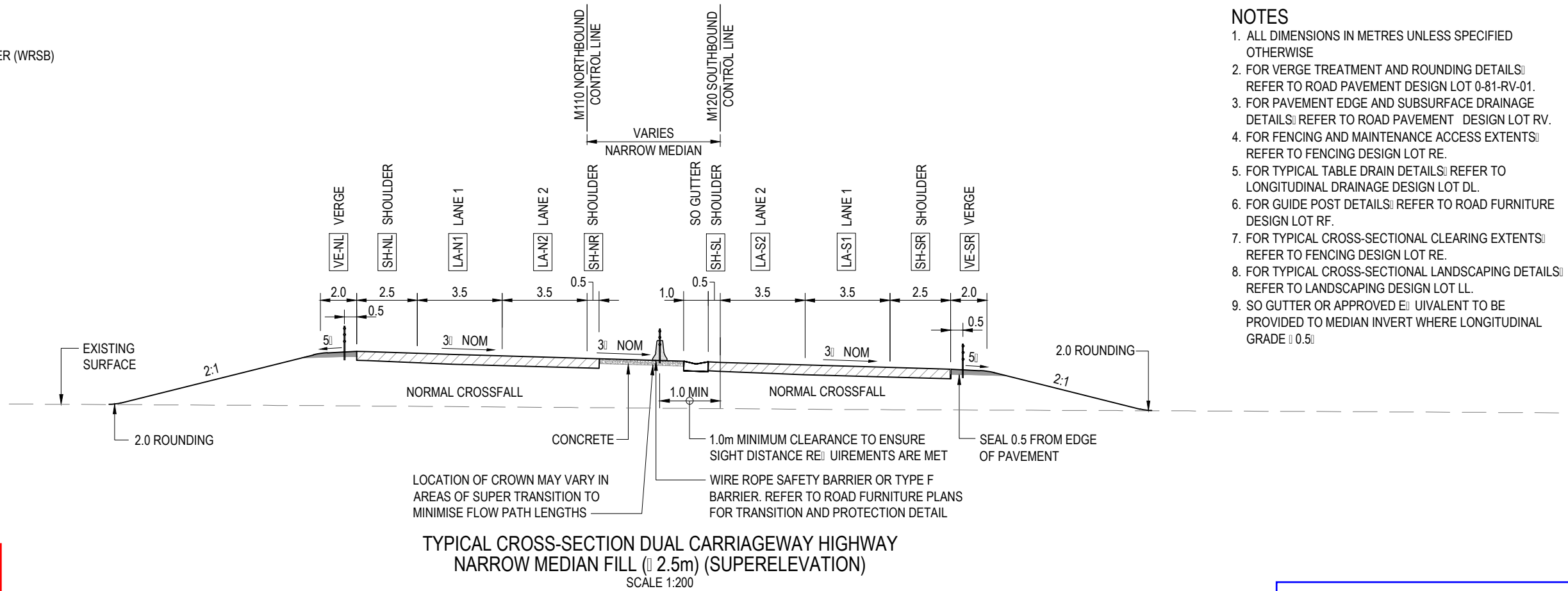
TYPICAL CROSS-SECTION DUAL CARRIAGEWAY HIGHWAY
12m DEPRESSED MEDIAN FILL (2.5m x 10m) FOR FUTURE WIDENING
SCALE 1:200

LEGEND

-  WIRE ROPE SAFETY BARRIER (WRSB)
-  GUIDEPOSTS
-  W BEAM GUARD RAIL
-  BRIDGE BARRIER
-  EXISTING SURFACE
-  PROPOSED PAVEMENT
-  EXISTING PAVEMENT
-  FUTURE WIDENING

NOTES





1. ALL DIMENSIONS IN METRES UNLESS SPECIFIED OTHERWISE
2. FOR VERGE TREATMENT AND ROUNDING DETAILS REFER TO ROAD PAVEMENT DESIGN LOT 0-81-RV-01.
3. FOR PAVEMENT EDGE AND SUBSURFACE DRAINAGE DETAILS REFER TO ROAD PAVEMENT DESIGN LOT RV.
4. FOR FENCING AND MAINTENANCE ACCESS EXTENTS REFER TO FENCING DESIGN LOT RE.
5. FOR TYPICAL TABLE DRAIN DETAILS REFER TO LONGITUDINAL DRAINAGE DESIGN LOT DL.
6. FOR GUIDE POST DETAILS REFER TO ROAD FURNITURE DESIGN LOT RF.
7. FOR TYPICAL CROSS-SECTIONAL CLEARING EXTENTS REFER TO FENCING DESIGN LOT RE.
8. FOR TYPICAL CROSS-SECTIONAL LANDSCAPING DETAILS REFER TO LANDSCAPING DESIGN LOT LL.
9. SO GUTTER OR APPROVED EQUIVALENT TO BE PROVIDED TO MEDIAN INVERT WHERE LONGITUDINAL GRADE $\geq 0.5\%$



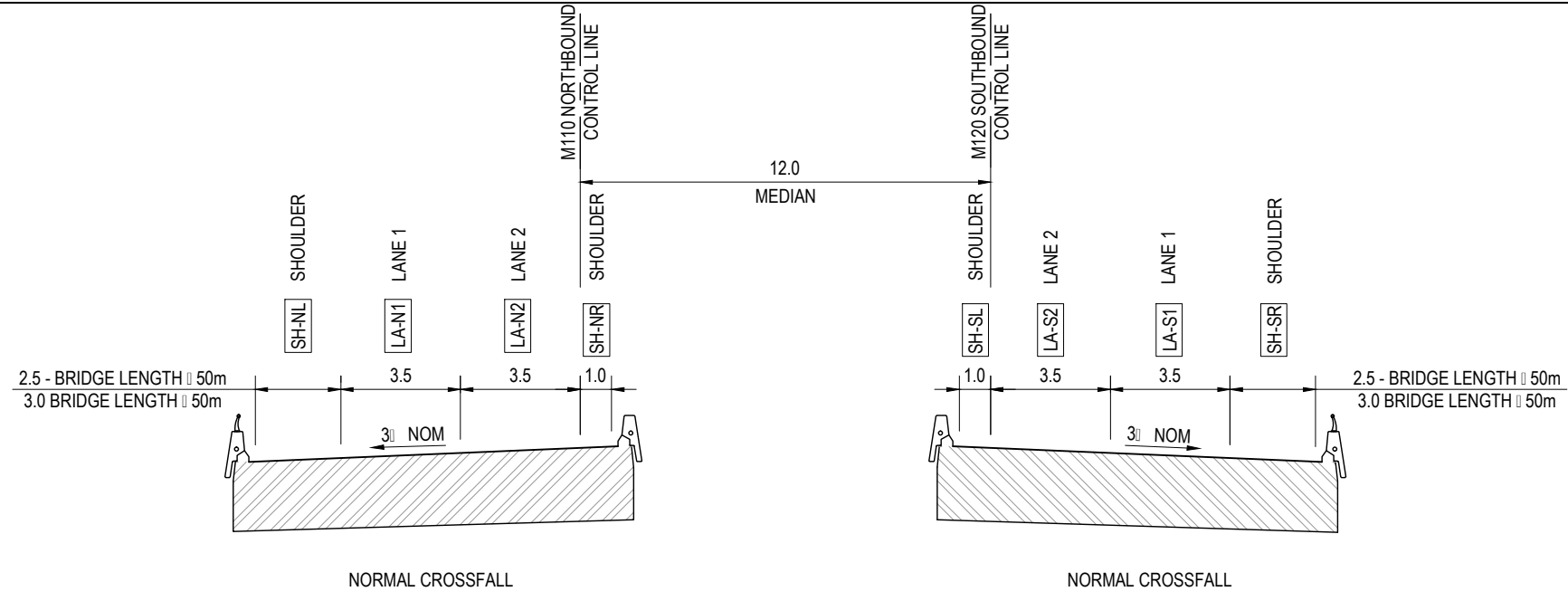
TYPICAL CROSS-SECTION DUAL CARRIAGEWAY HIGHWAY
NARROW MEDIAN FILL (2.5m) (SUPERELEVATION)
SCALE 1:200

*Disclaimer: This information is to be used only for the purpose of inspecting fixing or varying road levels in accordance with Part 3 of the Roads Act 1993. In some locations the road configuration has been refined without impacting the road level.

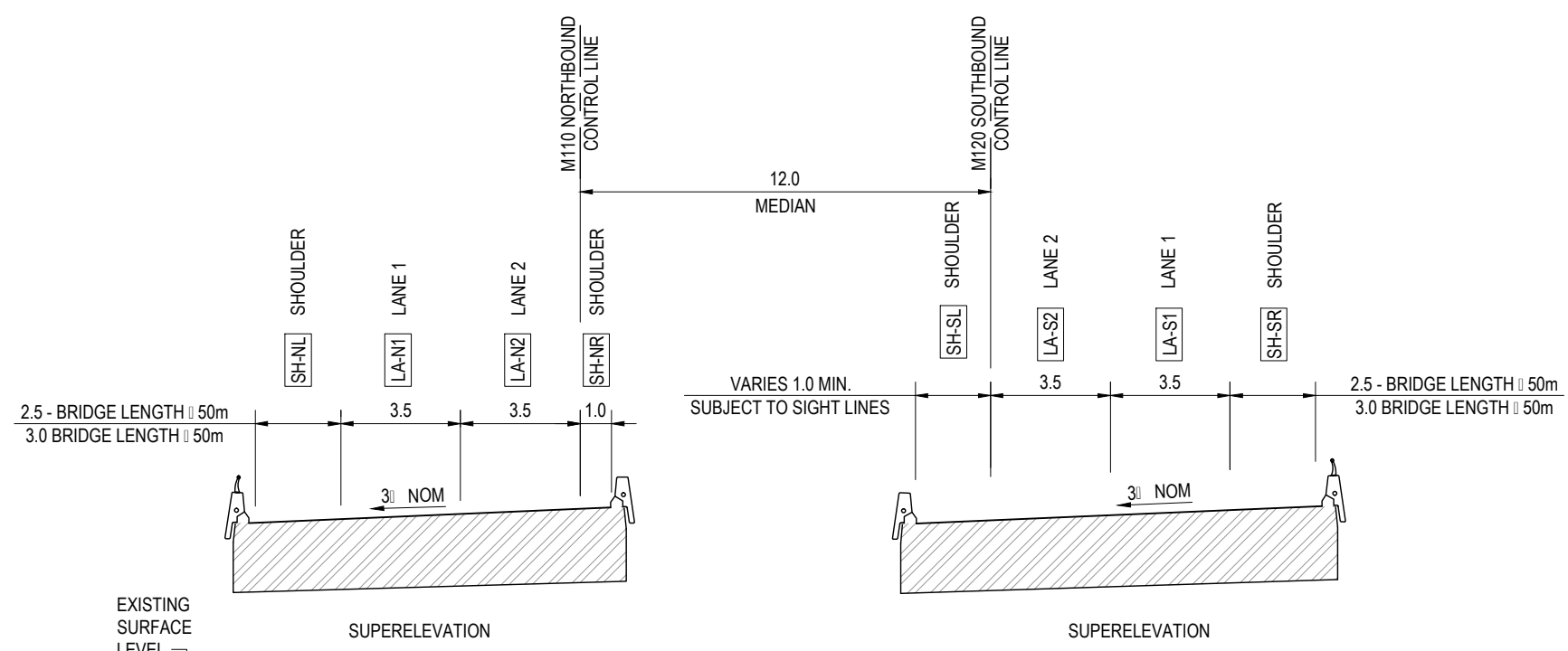
ACCEPTED FOR CONSTRUCTION

	DESIGN LOT CODE A-81-RA-01	DESIGN MODEL FILE(S) USED FOR DOCUMENTATION OF THIS DRAWING W2B-GHD-A-RA-MOD-00008.txt	PLOT DATE / TIME 31 January 2017 4:00:25 PM
MENDMENT / REVISION DESCRIPTION ISSUED FOR CONSTRUCTION	WVR No. APPROVAL - AH	SCALES ON A3 SIZE DRAWING  SCALE 1:100m	DRAWINGS / DESIGN PREPARED BY  
	CO-ORDINATE SYSTEM MGA ZONE 56	HEIGHT DATUM AHD	TITLE DRAWN V.LOUISE 31.01.17 DRG CHECK A.FRENCH 31.01.17 DESIGN N.CUPAC 31.01.17 DESIGN CHECK R.PRAST 31.01.17 DESIGN MNGR B.HANCOCK 31.01.17 PROJECT MNGR A.HORTON 31.01.17
			CLIENT  Transport Roads & Maritime Services CLARENCE VALLEY COUNCIL HW10 - PACIFIC HIGHWAY WOOLGOOLGA TO BALLINA UPGRADE PORTION A - GLENUGIE TO MACLEAN ROAD ALIGNMENT AND EARTHWORKS 3AB TYPICAL SECTIONS SHEET No. 12 OF 19
			RMS REGISTRATION No. DS2016/000619 ISSUE STATUS ISSUED FOR CONSTRUCTION
			EDMS No. SF2015/118045 SHEET No. RA-A-41212 ISSUE No. 4

MAY BE INCOMPLETE IF COPIED
mm ON A3 SIZE ORIGINAL
G:\21\25146\CADD\DRG\RA_Alignment_Earthworks\W2B-GHD-A-RA-DRG-41200.dwg



TYPICAL CROSS-SECTION DUAL CARRIAGEWAY HIGHWAY
TWIN BRIDGE ARRANGEMENT
SCALE 1:200



TYPICAL CROSS-SECTION DUAL CARRIAGEWAY HIGHWAY
TWIN BRIDGE ARRANGEMENT (SUPERELEVATION)
SCALE 1:200

LEGEND

	WIRE ROPE SAFETY BARRIER (WRSB)
	GUIDEPOSTS
	W BEAM GUARD RAIL
	BRIDGE BARRIER
	EXISTING SURFACE
	PROPOSED PAVEMENT
	EXISTING PAVEMENT

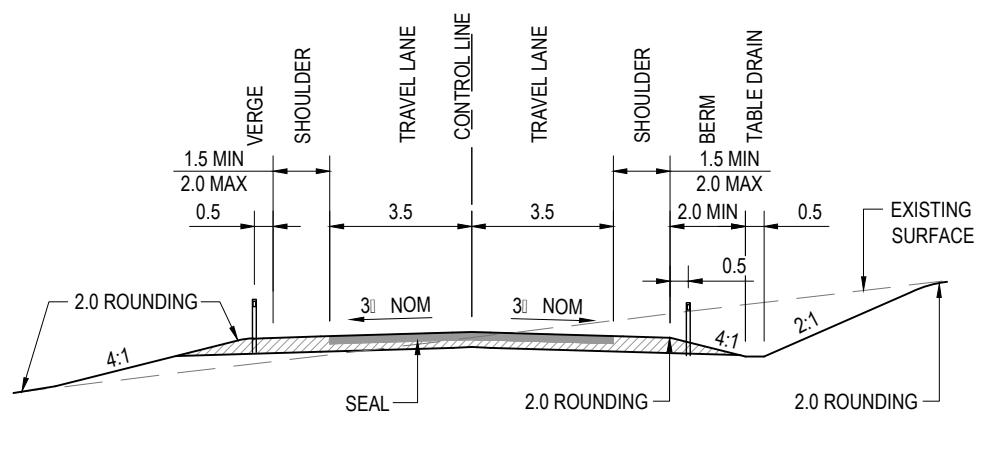
- NOTES**
1. ALL DIMENSIONS IN METRES UNLESS SPECIFIED OTHERWISE
 2. FOR VERGE TREATMENT AND ROUNDING DETAILS: REFER TO ROAD PAVEMENT DESIGN LOT 0-81-RV-01.
 3. FOR PAVEMENT EDGE AND SUBSURFACE DRAINAGE DETAILS: REFER TO ROAD PAVEMENT DESIGN LOT RV.
 4. FOR FENCING AND MAINTENANCE ACCESS EXTENTS: REFER TO FENCING DESIGN LOT RE.
 5. FOR TYPICAL TABLE DRAIN DETAILS: REFER TO LONGITUDINAL DRAINAGE DESIGN LOT DL.
 6. FOR GUIDE POST DETAILS: REFER TO ROAD FURNITURE DESIGN LOT RF.
 7. FOR TYPICAL CROSS-SECTIONAL CLEARING EXTENTS: REFER TO FENCING DESIGN LOT RE.
 8. FOR TYPICAL CROSS-SECTIONAL LANDSCAPING DETAILS: REFER TO LANDSCAPING DESIGN LOT LL.
 9. SO GUTTER OR APPROVED E: U IVALENT TO BE PROVIDED TO MEDIAN INVERT WHERE LONGITUDINAL GRADE $\geq 0.5\%$

***Disclaimer:** This information is to be used only for the purpose of inspecting fixing or varying road levels in accordance with Part 3 of the Roads Act 1993. In some locations the road configuration has been refined without impacting the road level.

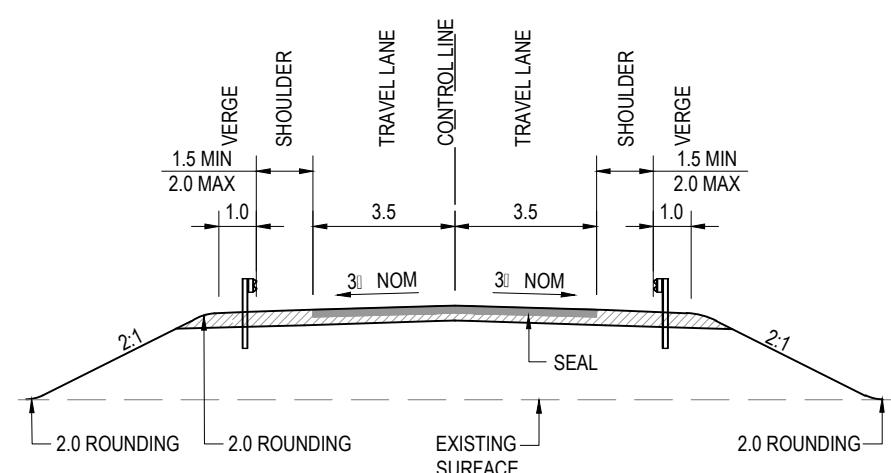
ACCEPTED FOR CONSTRUCTION

DESIGN LOT CODE A-81-RA-01 MENDMENT / REVISION DESCRIPTION ISSUED FOR CONSTRUCTION	DESIGN MODEL FILE(S) USED FOR DOCUMENTATION OF THIS DRAWING W2B-GHD-A-RA-MOD-00008.txt SCALES ON A3 SIZE DRAWING SCALE 1:100m CO-ORDINATE SYSTEM MGA ZONE 56 HEIGHT DATUM AHD	PLOT DATE / TIME 31 January 2017 4:00:28 PM PLOT BY Fran Bathan DRAWINGS / DESIGN PREPARED BY 	CLIENT CLARENCE VALLEY COUNCIL HW10 - PACIFIC HIGHWAY WOOLGOOLGA TO BALLINA UPGRADE PORTION A - GLENUGIE TO MACLEAN ROAD ALIGNMENT AND EARTHWORKS 3AB TYPICAL SECTIONS SHEET No. 13 OF 19 PREPARED FOR PACIFIC HIGHWAY PACIFIC HIGHWAY OFFICE GRAFTON RMS REGISTRATION No. DS2016/000619 ISSUE STATUS ISSUED FOR CONSTRUCTION EDMS No. SF2015/118045 SHEET No. RA-A-41213 PART 4 ISSUE A
---	--	---	--

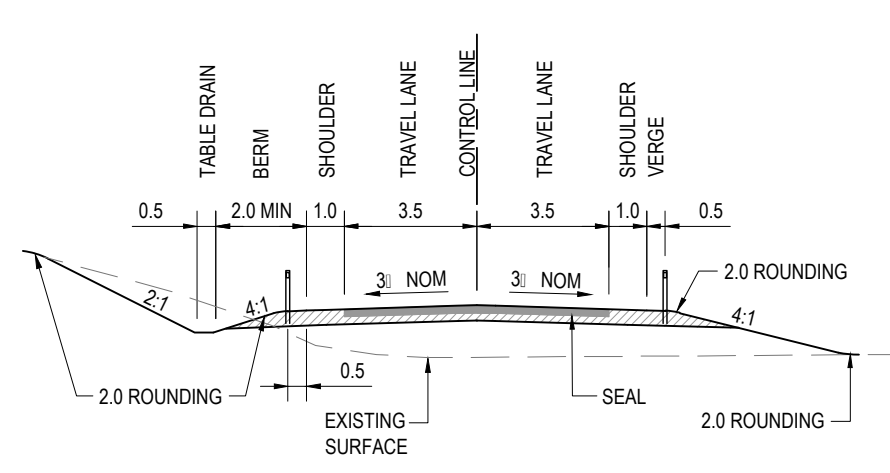
MAY BE INCOMPLETE IF COPIED FROM ORIGINAL



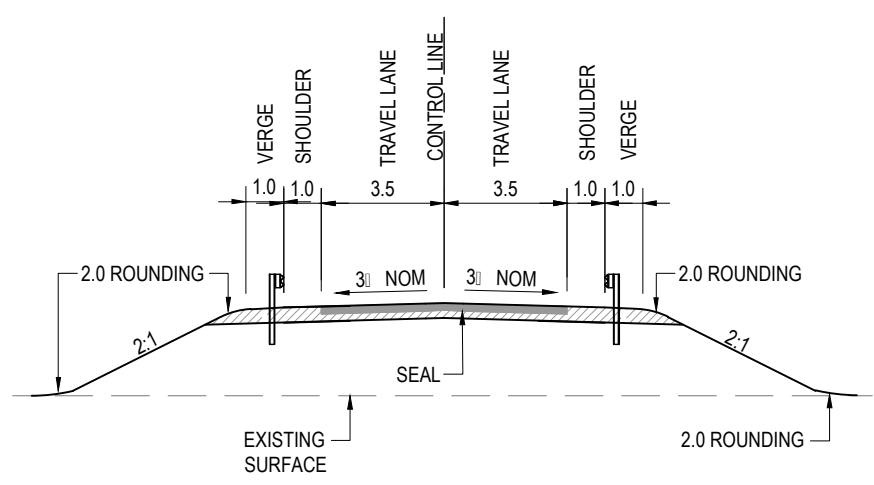
MAJOR LOCAL ROAD IN CUT/FILL
(7.0m SEAL)
SCALE 1:200



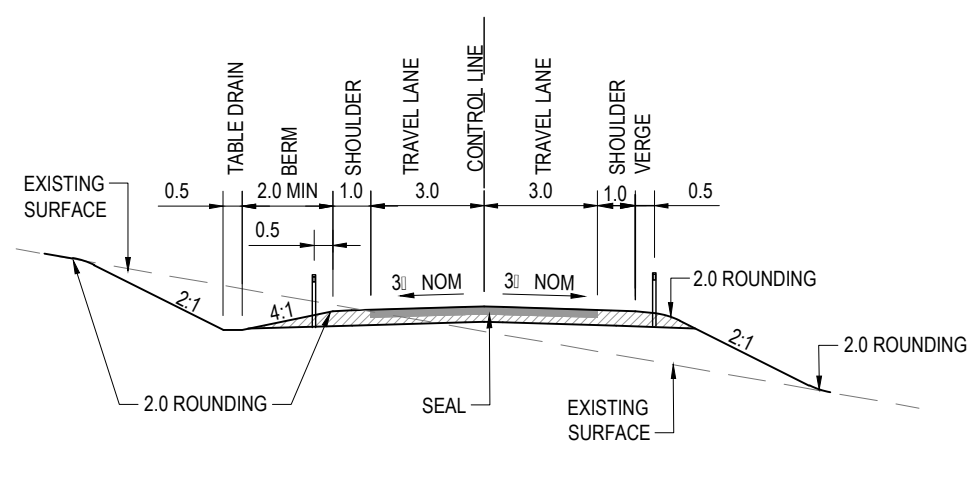
MAJOR LOCAL ROAD IN FILL WITH SAFETY BARRIER
SCALE 1:200



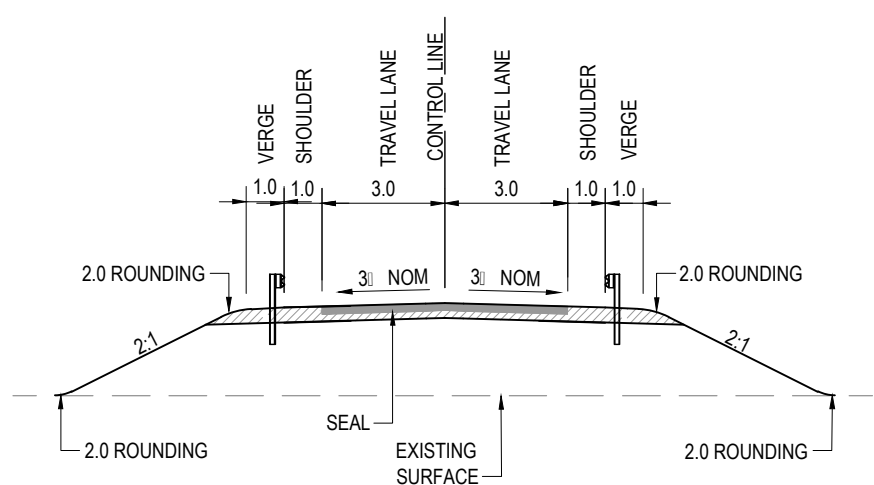
MINOR LOCAL ROAD IN CUT / FILL
SCALE 1:200



MINOR LOCAL ROAD IN FILL WITH SAFETY BARRIER
(7.0m SEAL)
SCALE 1:200






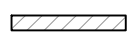



MINOR LOCAL ROAD IN CUT / FILL
SCALE 1:200



MINOR LOCAL ROAD IN FILL WITH SAFETY BARRIER
(6.0m SEAL)
SCALE 1:200

LEGEND

-  WIRE ROPE SAFETY BARRIER (WRSB)
-  GUIDEPOSTS
-  W BEAM GUARD RAIL
-  BRIDGE BARRIER
-  EXISTING SURFACE
-  PROPOSED PAVEMENT
-  EXISTING PAVEMENT

LOCAL ROAD BRIDGE / OVERPASS / UNDERPASS	CLEARANCE (MIN.)	NO. OF LANES AND WIDTHS	MINIMUM SHOULDER WIDTH	ROAD TYPE
PORTION A				
8 MILE LANE OVERPASS	5.3m	2 X 3.5m	2 X 1.5m	MAJOR
OLD 6 MILE LANE OVERPASS	5.3m	2 X 3.5m	2 X 1.0m	MINOR
AVENUE ROAD OVERPASS	5.3m	2 X 3.0m	2 X 0.5m	MINOR



LOCAL ROADS CROSS SECTION DIMENSIONS

NOTES

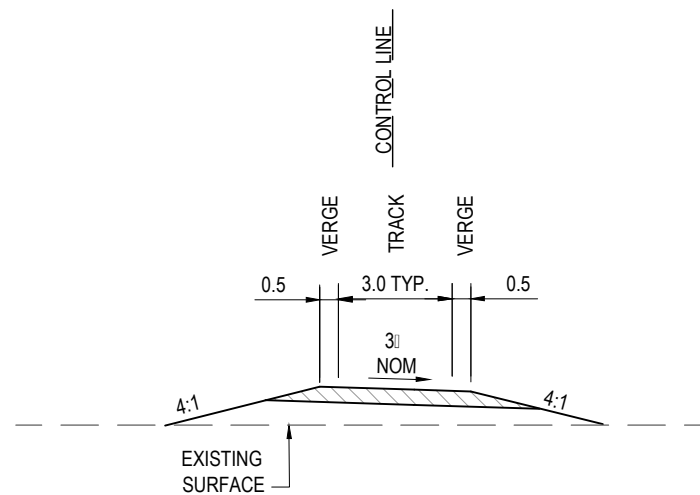
1. ALL DIMENSIONS IN METRES UNLESS SPECIFIED OTHERWISE
2. FOR VERGE TREATMENT AND ROUNDING DETAILS: REFER TO ROAD PAVEMENT DESIGN LOT 0-81-RV-01.
3. FOR PAVEMENT EDGE AND SUBSURFACE DRAINAGE DETAILS: REFER TO ROAD PAVEMENT DESIGN LOT RV.
4. FOR FENCING AND MAINTENANCE ACCESS EXTENTS: REFER TO FENCING DESIGN LOT RE.
5. FOR TYPICAL TABLE DRAIN DETAILS: REFER TO LONGITUDINAL DRAINAGE DESIGN LOT DL.
6. FOR GUIDE POST DETAILS: REFER TO ROAD FURNITURE DESIGN LOT RF.
7. FOR TYPICAL CROSS-SECTIONAL CLEARING EXTENTS: REFER TO FENCING DESIGN LOT RE.
8. FOR TYPICAL CROSS-SECTIONAL LANDSCAPING DETAILS: REFER TO LANDSCAPING DESIGN LOT LL.
9. SO GUTTER OR APPROVED E: UIVALENT TO BE PROVIDED TO MEDIAN INVERT WHERE LONGITUDINAL GRADE > 0.5%

ACCEPTED FOR CONSTRUCTION

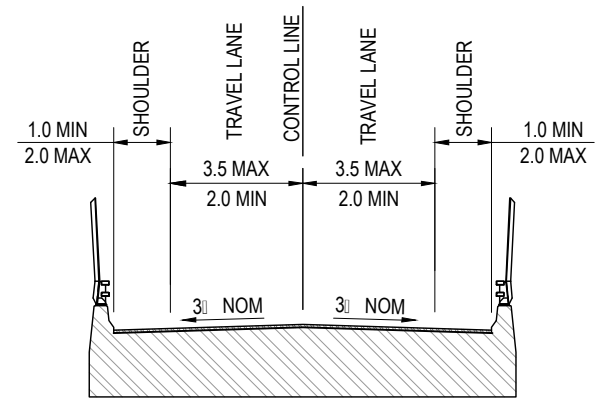
*Disclaimer: This information is to be used only for the purpose of inspecting fixing or varying road levels in accordance with Part 3 of the Roads Act 1993. In some locations the road configuration has been refined without impacting the road level.

DESIGN LOT CODE A-81-RA-01	DESIGN MODEL FILE(S) USED FOR DOCUMENTATION OF THIS DRAWING W2B-GHD-A-RA-MOD-00008.txt	PLOT DATE / TIME 2 February 2017 9:56:16 AM	PLOT BY Fran Bathan	CLIENT CLARENCE VALLEY COUNCIL HW10 - PACIFIC HIGHWAY WOOLGOOLGA TO BALLINA UPGRADE PORTION A - GLENUGIE TO MACLEAN ROAD ALIGNMENT AND EARTHWORKS 3AB TYPICAL SECTIONS SHEET No. 14 OF 19
MENDMENT / REVISION DESCRIPTION ISSUED FOR CONSTRUCTION	WVR No. APPROVAL AH	SCALES ON A3 SIZE DRAWING SCALE 1:100m	DRAWINGS / DESIGN PREPARED BY  	TITLE NAME DATE DRAWN V.LOUISE 31.01.17 DRG CHECK A.FRENCH 31.01.17 DESIGN N.CUPAC 31.01.17 DESIGN CHECK R.PRAST 31.01.17 DESIGN MNGR B.HANCOCK 31.01.17 PROJECT MNGR A.HORTON 31.01.17
CO-ORDINATE SYSTEM MGA ZONE 56		HEIGHT DATUM AHD		PREPARED FOR PACIFIC HIGHWAY PACIFIC HIGHWAY OFFICE GRAFTON
				RMS REGISTRATION No. DS2016/000619 ISSUE STATUS ISSUED FOR CONSTRUCTION
				EDMS No. SF2015/118045 SHEET No. RA-A-41214 ISSUE A

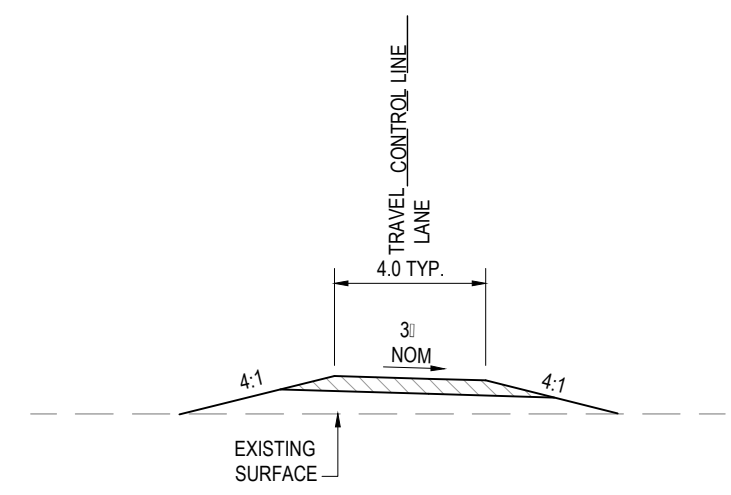
MAY BE INCOMPLETE IF COPIED
mm ON A3 SIZE ORIGINAL
G:\21\25\148\CADD\DRG\RA_Alignment_Earthworks\W2B-GHD-A-RA-DRG-41200.dwg



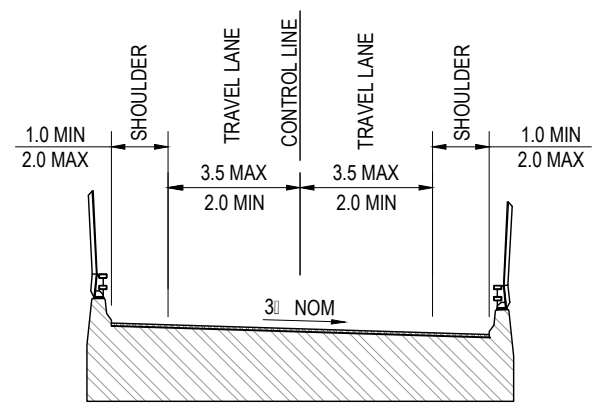
BASIN ACCESS
SCALE 1:200



RURAL OVERBRIDGE CROWNED
SCALE 1:200



PROPERTY ACCESS
SCALE 1:200



RURAL OVERBRIDGE WITH SUPERELEVATION
SCALE 1:200

LEGEND

- WIRE ROPE SAFETY BARRIER (WRSB)
- GUIDEPOSTS
- W BEAM GUARD RAIL
- BRIDGE BARRIER
- EXISTING SURFACE
- PROPOSED PAVEMENT
- EXISTING PAVEMENT

NOTES








1. ALL DIMENSIONS IN METRES UNLESS SPECIFIED OTHERWISE
2. FOR VERGE TREATMENT AND ROUNDING DETAILS: REFER TO ROAD PAVEMENT DESIGN LOT 0-81-RV-01.
3. FOR PAVEMENT EDGE AND SUBSURFACE DRAINAGE DETAILS: REFER TO ROAD PAVEMENT DESIGN LOT RV.
4. FOR FENCING AND MAINTENANCE ACCESS EXTENTS: REFER TO FENCING DESIGN LOT RE.
5. FOR TYPICAL TABLE DRAIN DETAILS: REFER TO LONGITUDINAL DRAINAGE DESIGN LOT DL.
6. FOR GUIDE POST DETAILS: REFER TO ROAD FURNITURE DESIGN LOT RF.
7. FOR TYPICAL CROSS-SECTIONAL CLEARING EXTENTS: REFER TO FENCING DESIGN LOT RE.
8. FOR TYPICAL CROSS-SECTIONAL LANDSCAPING DETAILS: REFER TO LANDSCAPING DESIGN LOT LL.
9. SO GUTTER OR APPROVED E: UIVALENT TO BE PROVIDED TO MEDIAN INVERT WHERE LONGITUDINAL GRADE $\geq 0.5\%$

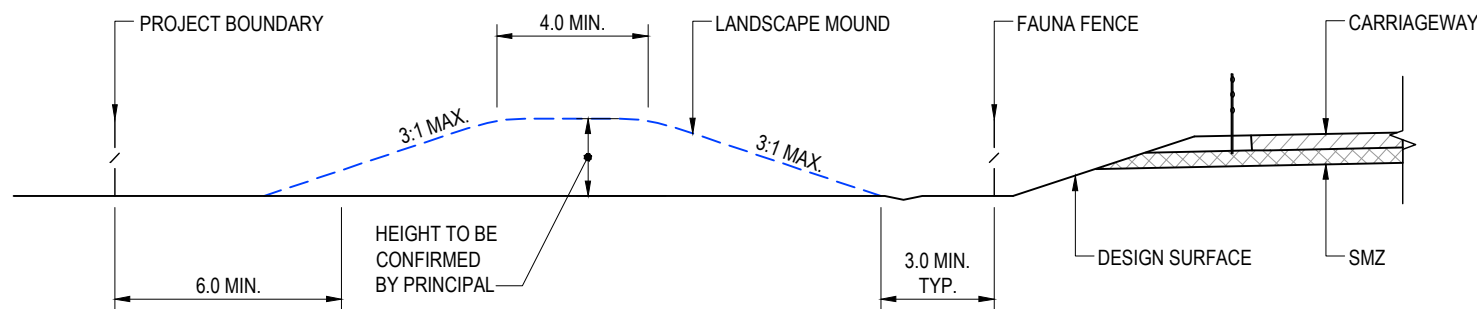
ACCEPTED FOR CONSTRUCTION

*Disclaimer: This information is to be used only for the purpose of inspecting fixing or varying road levels in accordance with Part 3 of the Roads Act 1993. In some locations the road configuration has been refined without impacting the road level.

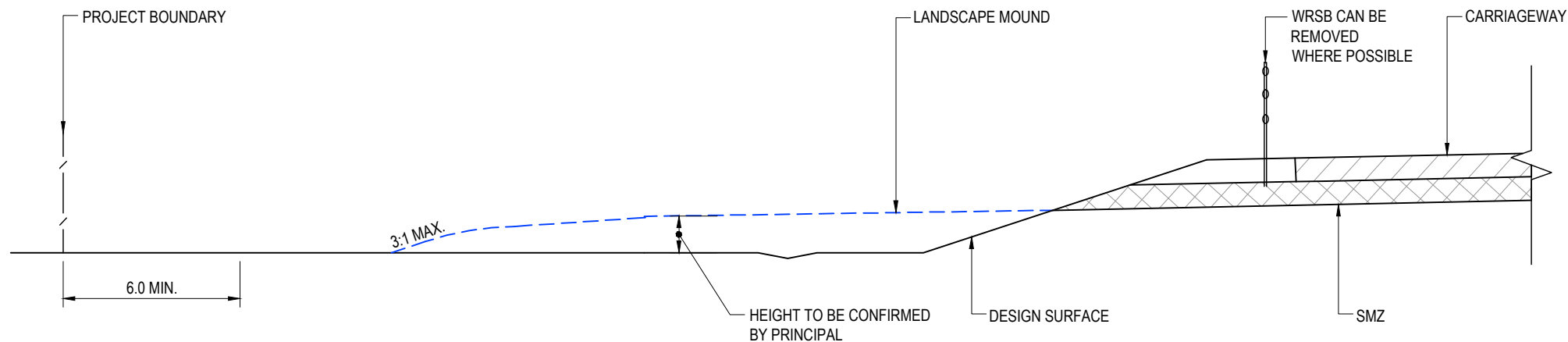
	DESIGN LOT CODE A-81-RA-01	DESIGN MODEL FILE(S) USED FOR DOCUMENTATION OF THIS DRAWING W2B-GHD-A-RA-MOD-00008.txt	PLOT DATE / TIME 31 January 2017 4:00:35 PM	PLOT BY Fran Bathan	CLIENT CLARENCE VALLEY COUNCIL HW10 - PACIFIC HIGHWAY
MENDMENT / REVISION DESCRIPTION ISSUED FOR CONSTRUCTION	WVR No. APPROVAL - AH	SCALES ON A3 SIZE DRAWING 	DRAWINGS / DESIGN PREPARED BY 		Transport Roads & Maritime Services PREPARED FOR PACIFIC HIGHWAY PACIFIC HIGHWAY OFFICE GRAFTON
		CO-ORDINATE SYSTEM MGA ZONE 56	HEIGHT DATUM AHD	TITLE NAME DATE DRAWN V.LOUISE 31.01.17 DRG CHECK A.FRENCH 31.01.17 DESIGN N.CUPAC 31.01.17 DESIGN CHECK R.PRAST 31.01.17 DESIGN MNGR B.HANCOCK 31.01.17 PROJECT MNGR A.HORTON 31.01.17	
					CLARENCE VALLEY COUNCIL HW10 - PACIFIC HIGHWAY WOOLGOOLGA TO BALLINA UPGRADE PORTION A - GLENUGIE TO MACLEAN ROAD ALIGNMENT AND EARTHWORKS 3AB TYPICAL SECTIONS SHEET No. 15 OF 19 RMS REGISTRATION No. DS2016/000619 ISSUE STATUS ISSUED FOR CONSTRUCTION EDMS No. SF2015/118045 SHEET No. RA-A-41215 PART 4 ISSUE A

LEGEND

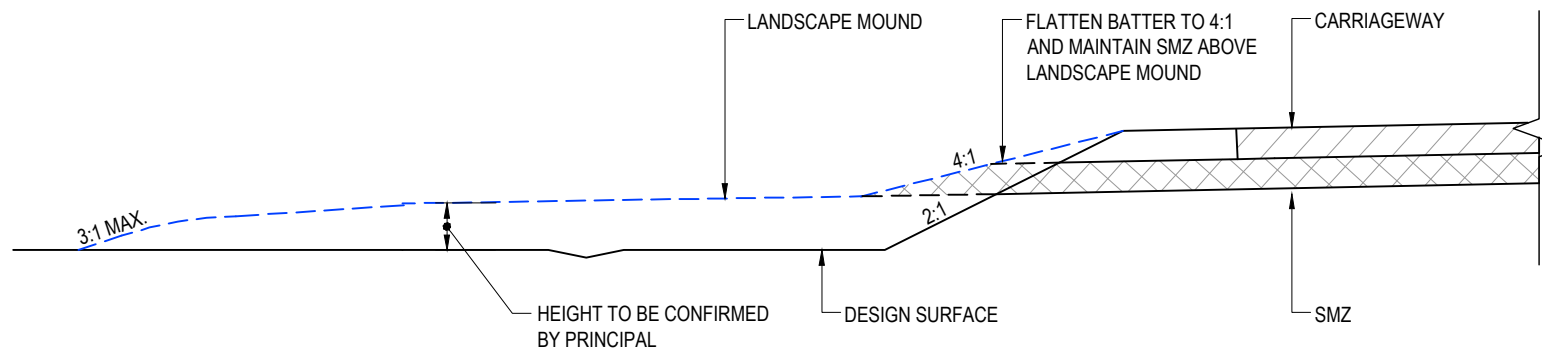
-  WIRE ROPE SAFETY BARRIER (WRSB)
-  GUIDEPOSTS
-  W BEAM GUARD RAIL
-  BRIDGE BARRIER
-  EXISTING SURFACE
-  PROPOSED PAVEMENT
-  EXISTING PAVEMENT



**TYPICAL CROSS SECTION OF
LANDSCAPE MOUND - RAISED SITUATION**
SCALE 1:200



**TYPICAL CROSS SECTION OF
LANDSCAPE MOUND - FILL SITUATION 2.5m**
SCALE 1:100



**TYPICAL CROSS SECTION OF
LANDSCAPE MOUND - FILL SITUATION 2.5m**
SCALE 1:100



NOTES

1. ALL DIMENSIONS IN METRES UNLESS SPECIFIED OTHERWISE
2. FOR VERGE TREATMENT AND ROUNDING DETAILS: REFER TO ROAD PAVEMENT DESIGN LOT 0-81-RV-01.
3. FOR PAVEMENT EDGE AND SUBSURFACE DRAINAGE DETAILS: REFER TO ROAD PAVEMENT DESIGN LOT RV.
4. FOR FENCING AND MAINTENANCE ACCESS EXTENTS: REFER TO FENCING DESIGN LOT RE.
5. FOR TYPICAL TABLE DRAIN DETAILS: REFER TO LONGITUDINAL DRAINAGE DESIGN LOT DL.
6. FOR GUIDE POST DETAILS: REFER TO ROAD FURNITURE DESIGN LOT RF.
7. FOR TYPICAL CROSS-SECTIONAL CLEARING EXTENTS: REFER TO FENCING DESIGN LOT RE.
8. FOR TYPICAL CROSS-SECTIONAL LANDSCAPING DETAILS: REFER TO LANDSCAPING DESIGN LOT LL.
9. SO GUTTER OR APPROVED EIVALENT TO BE PROVIDED TO MEDIAN INVERT WHERE LONGITUDINAL GRADE 0.5

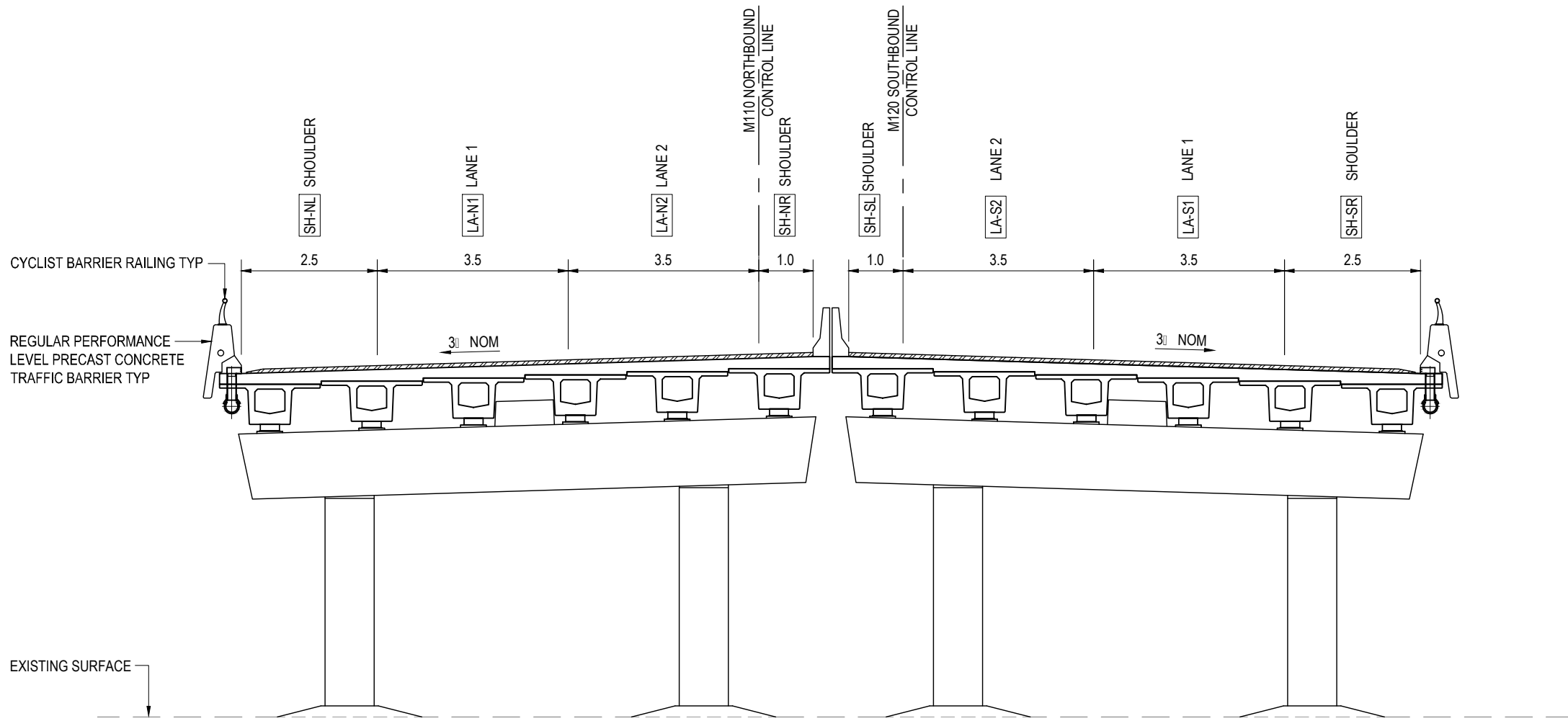
MAY BE INCOMPLETE IF COPIED FROM ORIGINAL

***Disclaimer:** This information is to be used only for the purpose of inspecting fixing or varying road levels in accordance with Part 3 of the Roads Act 1993. In some locations the road configuration has been refined without impacting the road level.

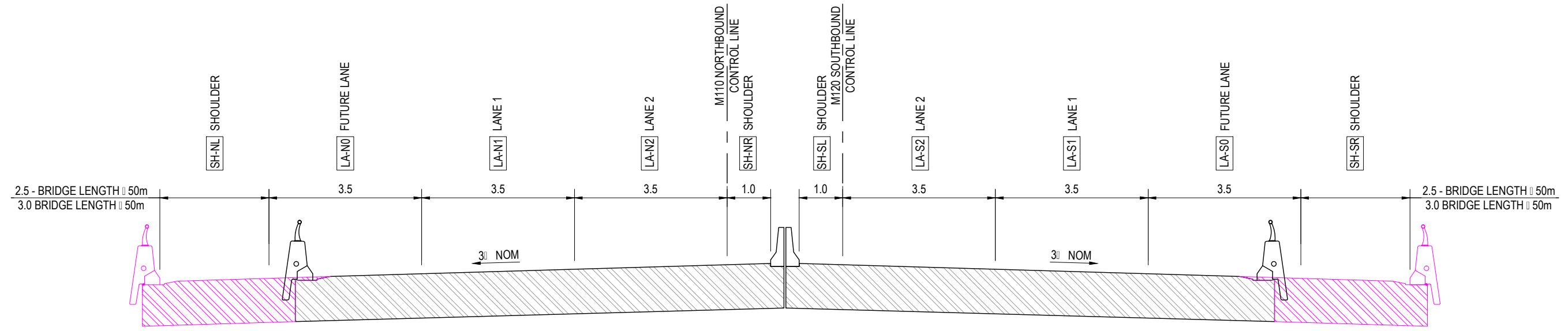
ACCEPTED FOR CONSTRUCTION

	DESIGN LOT CODE A-81-RA-01	DESIGN MODEL FILE(S) USED FOR DOCUMENTATION OF THIS DRAWING W2B-GHD-A-RA-MOD-00008.txt	PLOT DATE / TIME 31 January 2017 4:00:38 PM	PLOT BY Franl Bathan	CLIENT CLARENCE VALLEY COUNCIL HW10 - PACIFIC HIGHWAY
MENDMENT / REVISION DESCRIPTION ISSUED FOR CONSTRUCTION	WVR No. APPROVAL -- AH	SCALES ON A3 SIZE DRAWING SCALE 1:100m SCALE 1:200m	DRAWINGS / DESIGN PREPARED BY  		TITLE ROAD ALIGNMENT AND EARTHWORKS 3AB TYPICAL SECTIONS
CO-ORDINATE SYSTEM MGA ZONE 56			HEIGHT DATUM AHD		PREPARED FOR PACIFIC HIGHWAY OFFICE PACIFIC HIGHWAY OFFICE GRAFTON
			DRG CHECK A.FRENCH 31.01.17		RMS REGISTRATION No. DS2016/000619
			DESIGN N.CUPAC 31.01.17		ISSUE STATUS ISSUED FOR CONSTRUCTION
			DESIGN CHECK R.PRAST 31.01.17		EDMS No. SF2015/118045
			DESIGN MNGR B.HANCOCK 31.01.17		SHEET No. RA-A-41216
			PROJECT MNGR A.HORTON 31.01.17		ISSUE A

MAY BE INCOMPLETE IF COPIED
mm ON A3 SIZE ORIGINAL
G:\21\25146\CADD\DRG\RA_Alignment_Earthworks\W2B-GHD-A-RA-DRG-41200.dwg



TYPICAL CROSS SECTIONS
TWIN BRIDGES OVER COLDSTREAM RIVER
SCALE 1:100



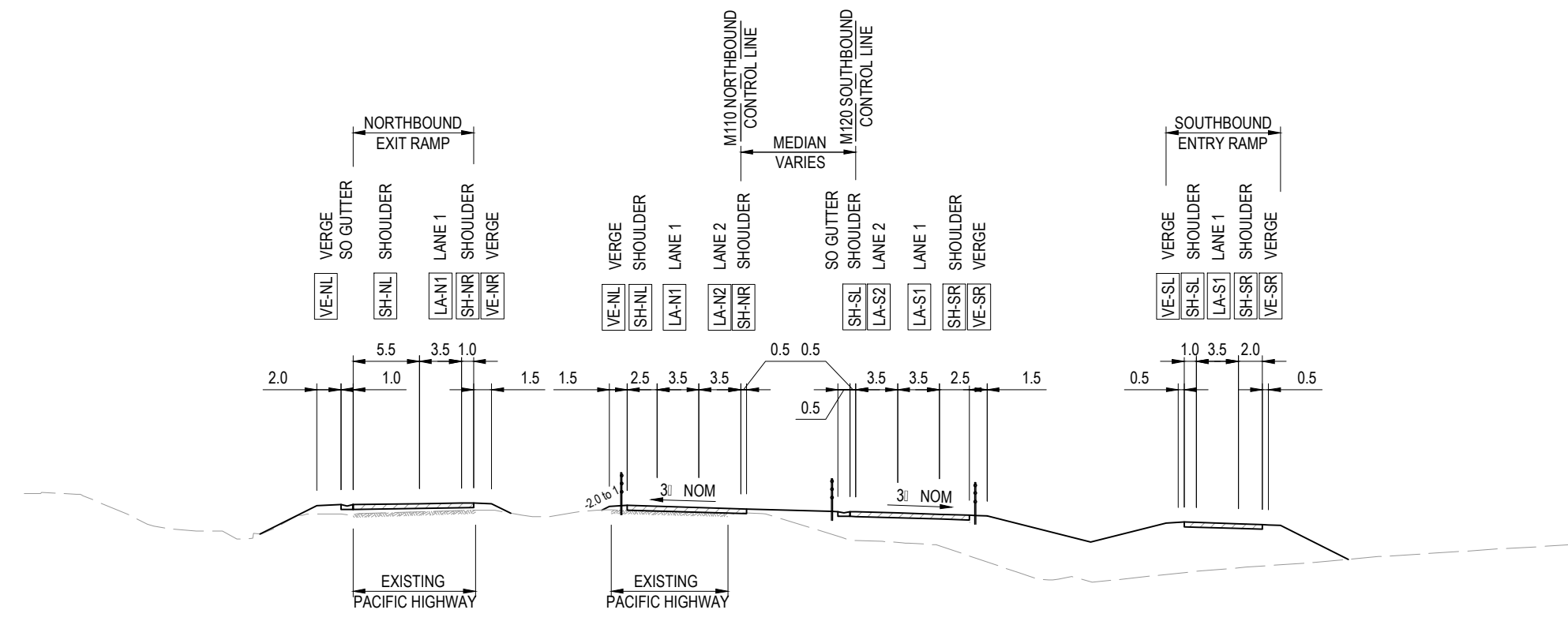
TYPICAL CROSS SECTIONS
TWIN BRIDGES ARRANGEMENT FOR FUTURE WIDENING
SCALE 1:100

ACCEPTED FOR CONSTRUCTION

***Disclaimer:** This information is to be used only for the purpose of inspecting fixing or varying road levels in accordance with Part 3 of the Roads Act 1993. In some locations the road configuration has been refined without impacting the road level.

DESIGN LOT CODE A-81-RA-01		DESIGN MODEL FILE(S) USED FOR DOCUMENTATION OF THIS DRAWING W2B-GHD-A-RA-MOD-00008.txt		PLOT DATE / TIME 31 January 2017 4:00:41 PM		PLOT BY Fran Bathan		CLIENT CLARENCE VALLEY COUNCIL		HW10 - PACIFIC HIGHWAY		A3	
MENDMENT / REVISION DESCRIPTION ISSUED FOR CONSTRUCTION		WVR No. APPROVAL - AH		SCALES ON A3 SIZE DRAWING SCALE 1:100m		DRAWINGS / DESIGN PREPARED BY GHD BG & E		TITLE DRAWN V.LOUISE 31.01.17		NSW GOVERNMENT Transport Roads & Maritime Services		CLARENCE VALLEY COUNCIL WOOLGOOLGA TO BALLINA UPGRADE PORTION A - GLENUGIE TO MACLEAN ROAD ALIGNMENT AND EARTHWORKS 3AB TYPICAL SECTIONS SHEET No. 17 OF 19	
CO-ORDINATE SYSTEM MGA ZONE 56		HEIGHT DATUM AHD		DRG CHECK A.FRENCH 31.01.17		DESIGN N.CUPAC 31.01.17		DESIGN CHECK R.PRAST 31.01.17		PREPARED FOR PACIFIC HIGHWAY PACIFIC HIGHWAY OFFICE GRAFTON		RMS REGISTRATION No. DS2016/000619	
				DESIGN MNGR B.HANCOCK 31.01.17		PROJECT MNGR A.HORTON 31.01.17		ISSUE STATUS ISSUED FOR CONSTRUCTION		EDMS No. SF2015/118045		SHEET No. RA-A-41217 ISSUE A	

MAY BE INCOMPLETE IF COPIED
mm ON A3 SIZE ORIGINAL
G:\21\25146\CADD\DRG\RA_Alignment_Earthworks\W2B-GHD-A-RA-DRG-41200.dwg



REPRESENTATIVE CROSS SECTION AT 34250
DUAL CARRIAGEWAY HIGHWAY INTERCHANGE RAMPS
AND EXISTING PACIFIC HIGHWAY AT GLENUGIE
SCALE 1:500

LEGEND

- WIRE ROPE SAFETY BARRIER (WRSB)
- GUIDEPOSTS
- W BEAM GUARD RAIL
- BRIDGE BARRIER
- EXISTING SURFACE
- PROPOSED PAVEMENT
- EXISTING PAVEMENT

NOTES

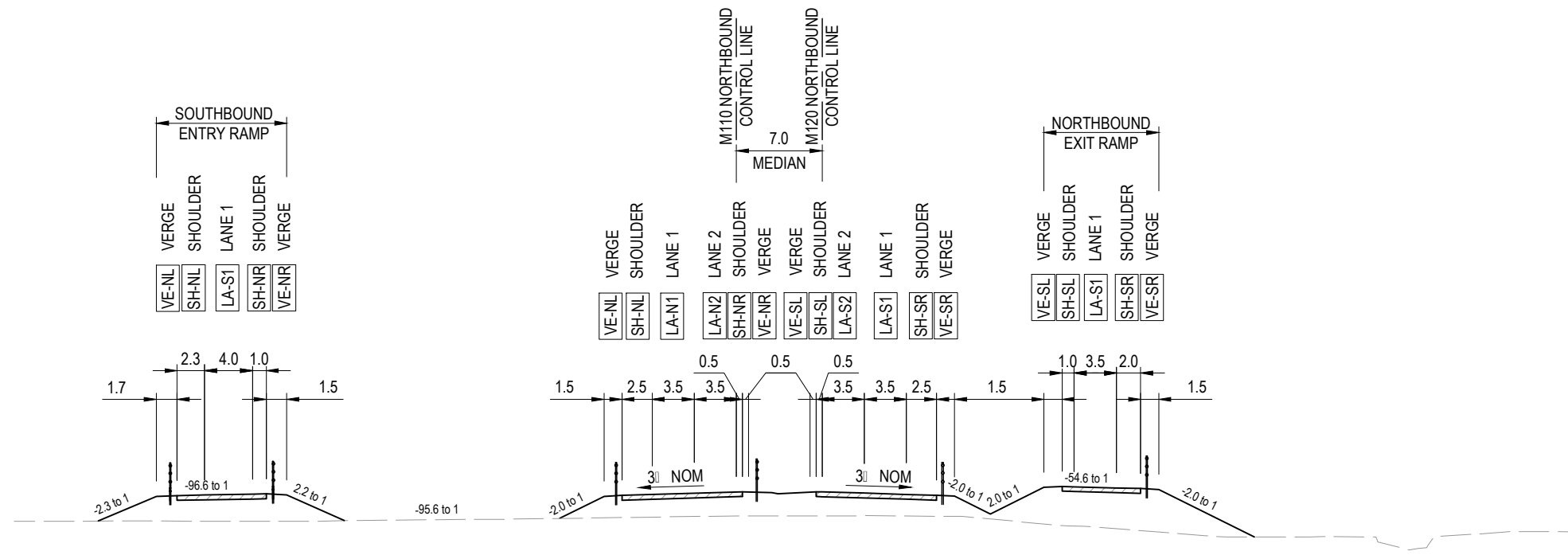
1. ALL DIMENSIONS IN METRES UNLESS SPECIFIED OTHERWISE
2. FOR VERGE TREATMENT AND ROUNDING DETAILS REFER TO ROAD PAVEMENT DESIGN LOT 0-81-RV-01.
3. FOR PAVEMENT EDGE AND SUBSURFACE DRAINAGE DETAILS REFER TO ROAD PAVEMENT DESIGN LOT RV.
4. FOR FENCING AND MAINTENANCE ACCESS EXTENTS REFER TO FENCING DESIGN LOT RE.
5. FOR TYPICAL TABLE DRAIN DETAILS REFER TO LONGITUDINAL DRAINAGE DESIGN LOT DL.
6. FOR GUIDE POST DETAILS REFER TO ROAD FURNITURE DESIGN LOT RF.
7. FOR TYPICAL CROSS-SECTIONAL CLEARING EXTENTS REFER TO FENCING DESIGN LOT RE.
8. FOR TYPICAL CROSS-SECTIONAL LANDSCAPING DETAILS REFER TO LANDSCAPING DESIGN LOT LL.
9. SO GUTTER OR APPROVED EIU VALVE TO BE PROVIDED TO MEDIAN INVERT WHERE LONGITUDINAL GRADE $\geq 0.5\%$

ACCEPTED FOR CONSTRUCTION

***Disclaimer:** This information is to be used only for the purpose of inspecting fixing or varying road levels in accordance with Part 3 of the Roads Act 1993. In some locations the road configuration has been refined without impacting the road level.








DESIGN LOT CODE A-81-RA-01		DESIGN MODEL FILE(S) USED FOR DOCUMENTATION OF THIS DRAWING W2B-GHD-A-RA-MOD-00008.txt		PLOT DATE / TIME 31 January 2017 4:00:44 PM		PLOT BY Fran Bathan		CLIENT CLARENCE VALLEY COUNCIL HW10 - PACIFIC HIGHWAY		PART 4	
MENDMENT / REVISION DESCRIPTION ISSUED FOR CONSTRUCTION		SCALES ON A3 SIZE DRAWING 		DRAWINGS / DESIGN PREPARED BY 		TITLE DRAWN DRG CHECK DESIGN DESIGN CHECK DESIGN MNGR PROJECT MNGR		NAME V.LOUISE A.FRENCH N.CUPAC R.PRAST B.HANCOCK A.HORTON		DATE 31.01.17 31.01.17 31.01.17 31.01.17 31.01.17 31.01.17	
CO-ORDINATE SYSTEM MGA ZONE 56		HEIGHT DATUM AHD		PREPARED FOR PACIFIC HIGHWAY PACIFIC HIGHWAY OFFICE GRAFTON		RMS REGISTRATION No. DS2016/000619		ISSUE STATUS ISSUED FOR CONSTRUCTION		EDMS No. SF2015/118045	
								SHEET No. RA-A-41218		ISSUE A	

MAY BE INCOMPLETE IF COPIED
mm ON A3 SIZE ORIGINAL
G:\21\25\146\CADD\DRG\RA_Alignment_Earthworks\W2B-GHD-A-RA-DRG-41200.dwg



REPRESENTATIVE CROSS SECTION AT 36175
DUAL CARRIAGEWAY HIGHWAY INTERCHANGE RAMP AT EIGHT MILE LANE
SCALE 1:500

LEGEND





-  WIRE ROPE SAFETY BARRIER (WRSB)
-  GUIDEPOSTS
-  W BEAM GUARD RAIL
-  BRIDGE BARRIER
-  EXISTING SURFACE
-  PROPOSED PAVEMENT
-  EXISTING PAVEMENT

NOTES

1. ALL DIMENSIONS IN METRES UNLESS SPECIFIED OTHERWISE
2. FOR VERGE TREATMENT AND ROUNDING DETAILS REFER TO ROAD PAVEMENT DESIGN LOT 0-81-RV-01.
3. FOR PAVEMENT EDGE AND SUBSURFACE DRAINAGE DETAILS REFER TO ROAD PAVEMENT DESIGN LOT RV.
4. FOR FENCING AND MAINTENANCE ACCESS EXTENTS REFER TO FENCING DESIGN LOT RE.
5. FOR TYPICAL TABLE DRAIN DETAILS REFER TO LONGITUDINAL DRAINAGE DESIGN LOT DL.
6. FOR GUIDE POST DETAILS REFER TO ROAD FURNITURE DESIGN LOT RF.
7. FOR TYPICAL CROSS-SECTIONAL CLEARING EXTENTS REFER TO FENCING DESIGN LOT RE.
8. FOR TYPICAL CROSS-SECTIONAL LANDSCAPING DETAILS REFER TO LANDSCAPING DESIGN LOT LL.
9. SO GUTTER OR APPROVED EIU VALVE TO BE PROVIDED TO MEDIAN INVERT WHERE LONGITUDINAL GRADE $\geq 0.5\%$

ACCEPTED FOR CONSTRUCTION

*Disclaimer: This information is to be used only for the purpose of inspecting fixing or varying road levels in accordance with Part 3 of the Roads Act 1993. In some locations the road configuration has been refined without impacting the road level.

	DESIGN LOT CODE A-81-RA-01	DESIGN MODEL FILE(S) USED FOR DOCUMENTATION OF THIS DRAWING W2B-GHD-A-RA-MOD-00008.txt	PLOT DATE / TIME 31 January 2017 4:00:47 PM
MENDMENT / REVISION DESCRIPTION ISSUED FOR CONSTRUCTION	WVR No. APPROVAL - AH	SCALES ON A3 SIZE DRAWING  SCALE 1:100m	DRAWINGS / DESIGN PREPARED BY  
	CO-ORDINATE SYSTEM MGA ZONE 56	HEIGHT DATUM AHD	TITLE NAME DATE DRAWN V.LOUISE 31.01.17 DRG CHECK A.FRENCH 31.01.17 DESIGN N.CUPAC 31.01.17 DESIGN CHECK R.PRAST 31.01.17 DESIGN MNGR B.HANCOCK 31.01.17 PROJECT MNGR A.HORTON 31.01.17
		CLIENT CLARENCE VALLEY COUNCIL HW10 - PACIFIC HIGHWAY	
		 Transport Roads & Maritime Services WOOLGOOLGA TO BALLINA UPGRADE PORTION A - GLENUGIE TO MACLEAN ROAD ALIGNMENT AND EARTHWORKS 3AB TYPICAL SECTIONS SHEET No. 19 OF 19	
		RMS REGISTRATION No. DS2016/000619	
		ISSUE STATUS ISSUED FOR CONSTRUCTION	EDMS No. SF2015/118045 SHEET No. RA-A-41219 ISSUE A



FROM COFFS HARBOUR

TO BALLINA

UTILITY INFORMATION SHOWN ON THE DRAWINGS DOES NOT DEPICT ANY MORE THAN THE PRESENCE OF A SERVICE, BASED ON AVAILABLE DOCUMENTARY EVIDENCE. THE PRESENCE OF A UTILITY SERVICE, ITS SIZE AND LOCATION SHOULD BE CONFIRMED BY FIELD INSPECTION, PRIOR TO THE COMMENCEMENT OF ROADWORKS AND THE RELEVANT UTILITY PLANS OBTAINED BY DIALLING 1100 OR FAX 1300 652 077 (DIAL BEFORE YOU DIG). CAUTION SHOULD BE EXERCISED WHEN WORKING IN THE VICINITY OF ALL UTILITY SERVICES.

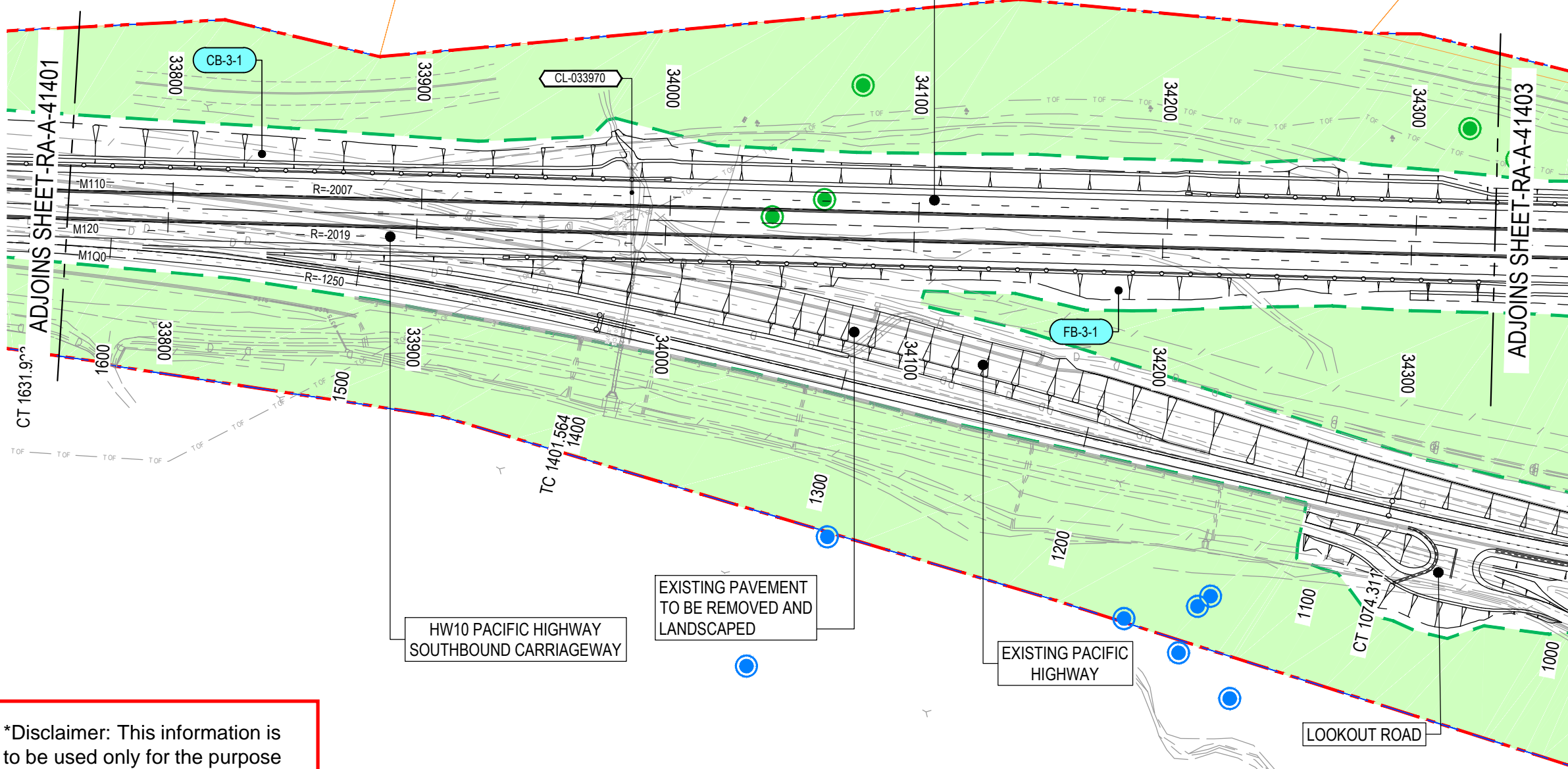
LEGEND

- APPROVED PROJECT BOUNDARY W2B-PC0-0-ZH-MAP-00002
- PROPOSED ACQUISITION BOUNDARY
- CLEARING BOUNDARY
- EXISTING CADASTRAL BOUNDARY
- REFERENCE CONTROL STRING
- WIRE ROPE SAFETY BARRIER
- G4 BARRIER
- POTENTIAL LANDSCAPE MOUNDS
- PERMANENT DRAINAGE BASIN
- CUT/FILL TAG
- PERMANENT BASIN TAG
- TEMPORARY BASIN TAG
- CULVERT TAG
- NATIVE VEGETATION TO BE RETAINED
- ENDANGERED ECOLOGICAL COMMUNITY (EEC) VEGETATION TO BE RETAINED
- INDIGENOUS HERITAGE AREA
- THREATENED FLORA (20150810) TO BE RETAINED
- HOLLOW BEARING TREES (20151125) TO BE RETAINED
- WATER MONITORING BORES (20150701) TO BE RETAINED
- INDIGENOUS HERITAGE SITE

NOTES

- FOR FULL LEGEND REFER TO DRAWING W2B-GHD-RA-A-41151.
- FOR GENERAL NOTES REFER TO DRAWING W2B-GHD-RA-A-41152.
- WORKS OUTSIDE BOUNDARY IS SUBJECT TO APPROVAL OF PACIFIC COMPLETE CONSISTENCY ASSESSMENT.
- TEMPORARY BASINS ARE NOT SHOWN FOR CLARITY. REFER TO A-81-DL-01 FOR DETAILS OF TEMPORARY BASINS.
- FOR TYPICAL CROSS SECTIONS REFER TO DRAWINGS W2B-GHD-A-RA-DRG-41201 TO W2B-GHD-A-RA-DRG-41219.
- EARTHWORKS AT BRIDGE SPILL THROUGH REPRESENTS THE FINISHED DESIGN SURFACE LEVEL INCLUSIVE OF ANY STONE PITCHING OR SCOUR PROTECTION.

ACCEPTED FOR CONSTRUCTION



I MAY BE INCOMPLETE IF COPIED FROM AN A3 SIZE ORIGINAL

***Disclaimer:** This information is to be used only for the purpose of inspecting fixing or varying road levels in accordance with Part 3 of the Roads Act 1993. In some locations the road configuration has been refined without impacting the road level.

DESIGN LOT CODE A-81-RA-01	DESIGN MODEL FILE(S) USED FOR DOCUMENTATION OF THIS DRAWING W2B-PC0-A-RA-MOD-00010.TXT	PLOT DATE / TIME 20 April 2016 - 5:50:40 PM	PLOT BY Balmaceda, Leo	CLIENT CLARENCE VALLEY COUNCIL HW10 - PACIFIC HIGHWAY	A3																					
WVR No. / APPROVAL PR	SCALES ON A3 SIZE DRAWING 0 20 40 60 80 100 SCALE 1:2000m	DRAWINGS / DESIGN PREPARED BY PACIFIC COMPLETE Ernst & Young Centre Level 27, 650 George Street Sydney NSW 2000 Phone: (02) 9272 5100 Fax: (02) 9272 5101		Transport Roads & Maritime Services	SHEET No. 2 OF 8 RMS REGISTRATION No. DS2016/000619																					
MENDMENT / REVISION DESCRIPTION ISSUED FOR CONSTRUCTION	CO-ORDINATE SYSTEM MGA ZONE 56	HEIGHT DATUM A.H.D.	<table border="1"> <thead> <tr> <th>TITLE</th> <th>NAME</th> <th>DATE</th> </tr> </thead> <tbody> <tr> <td>DRAWN</td> <td>LEO BALMACEDA</td> <td>23.03.16</td> </tr> <tr> <td>DRG CHECK</td> <td>CLAUDIO BIDART</td> <td>23.03.16</td> </tr> <tr> <td>DESIGN</td> <td>MARTIN HENEGHAN</td> <td>23.03.16</td> </tr> <tr> <td>DESIGN CHECK</td> <td>MICHAEL SABA</td> <td>23.03.16</td> </tr> <tr> <td>DESIGN MNGR</td> <td>VINCE URBANO</td> <td>23.03.16</td> </tr> <tr> <td>PROJECT MNGR</td> <td>PETER REES</td> <td>23.03.16</td> </tr> </tbody> </table>	TITLE	NAME	DATE	DRAWN	LEO BALMACEDA	23.03.16	DRG CHECK	CLAUDIO BIDART	23.03.16	DESIGN	MARTIN HENEGHAN	23.03.16	DESIGN CHECK	MICHAEL SABA	23.03.16	DESIGN MNGR	VINCE URBANO	23.03.16	PROJECT MNGR	PETER REES	23.03.16	PREPARED FOR PACIFIC HIGHWAY PACIFIC HIGHWAY OFFICE GRAFTON	ISSUE STATUS ISSUED FOR CONSTRUCTION EDMS No. SF2015/118045 SHEET No. RA-A-41402 ISSUE A
TITLE	NAME	DATE																								
DRAWN	LEO BALMACEDA	23.03.16																								
DRG CHECK	CLAUDIO BIDART	23.03.16																								
DESIGN	MARTIN HENEGHAN	23.03.16																								
DESIGN CHECK	MICHAEL SABA	23.03.16																								
DESIGN MNGR	VINCE URBANO	23.03.16																								
PROJECT MNGR	PETER REES	23.03.16																								



FROM COFFS HARBOUR

HW10 PACIFIC HIGHWAY NORTHBOUND CARRIAGEWAY

OLD PACIFIC HIGHWAY

GLENUGIE NORTHBOUND OFF RAMP

BUS STOPPING BAY

TEMPORARY HARDSTAND AREA

NINE MILE CREEK

TO BALLINA

HW10 PACIFIC HIGHWAY SOUTHBOUND CARRIAGEWAY

GLENUGIE SOUTHBOUND ON RAMP

BRIDGE A01 OVER PACIFIC HIGHWAY HW10

EXISTING PAVEMENT TO BE REMOVED AND LANDSCAPED

EXISTING PACIFIC HIGHWAY

EXISTING LANDSCAPE MOUND FROM PREVIOUS PACIFIC HIGHWAY WORKS

UTILITY INFORMATION SHOWN ON THE DRAWINGS DOES NOT DEPICT ANY MORE THAN THE PRESENCE OF A SERVICE, BASED ON AVAILABLE DOCUMENTARY EVIDENCE. THE PRESENCE OF A UTILITY SERVICE, ITS SIZE AND LOCATION SHOULD BE CONFIRMED BY FIELD INSPECTION, PRIOR TO THE COMMENCEMENT OF ROADWORKS AND THE RELEVANT UTILITY PLANS OBTAINED BY DIALLING 1100 OR FAX 1300 652 077 (DIAL BEFORE YOU DIG). CAUTION SHOULD BE EXERCISED WHEN WORKING IN THE VICINITY OF ALL UTILITY SERVICES.

LEGEND

- APPROVED PROJECT BOUNDARY W2B-PC0-0-ZH-MAP-00002
- PROPOSED ACQUISITION BOUNDARY
- CLEARING BOUNDARY
- EXISTING CADASTRAL BOUNDARY
- REFERENCE CONTROL STRING
- WIRE ROPE SAFETY BARRIER
- G4 BARRIER
- POTENTIAL LANDSCAPE MOUNDS
- PERMANENT DRAINAGE BASIN
- CUT/FILL TAG
- PERMANENT BASIN TAG
- TEMPORARY BASIN TAG
- CULVERT TAG
- NATIVE VEGETATION TO BE RETAINED
- ENDANGERED ECOLOGICAL COMMUNITY (EEC) VEGETATION TO BE RETAINED
- INDIGENOUS HERITAGE AREA
- THREATENED FLORA (20150810) TO BE RETAINED
- HOLLOW BEARING TREES (20151125) TO BE RETAINED
- WATER MONITORING BORES (20150701) TO BE RETAINED
- INDIGENOUS HERITAGE SITE

NOTES

- FOR FULL LEGEND REFER TO DRAWING W2B-GHD-RA-A-41151.
- FOR GENERAL NOTES REFER TO DRAWING W2B-GHD-RA-A-41152.
- WORKS OUTSIDE BOUNDARY IS SUBJECT TO APPROVAL OF PACIFIC COMPLETE CONSISTENCY ASSESSMENT.
- TEMPORARY BASINS ARE NOT SHOWN FOR CLARITY. REFER TO A-81-DL-01 FOR DETAILS OF TEMPORARY BASINS.
- FOR TYPICAL CROSS SECTIONS REFER TO DRAWINGS W2B-GHD-A-RA-DRG-41201 TO W2B-GHD-A-RA-DRG-41219.
- EARTHWORKS AT BRIDGE SPILL THROUGH REPRESENTS THE FINISHED DESIGN SURFACE LEVEL INCLUSIVE OF ANY STONE PITCHING OR SCOUR PROTECTION.

ACCEPTED FOR CONSTRUCTION

THIS DRAWING IS THE PROPERTY OF PACIFIC COMPLETE. IT IS TO BE USED ONLY FOR THE PURPOSE OF INSPECTING FIXING OR VARYING ROAD LEVELS IN ACCORDANCE WITH PART 3 OF THE ROADS ACT 1993. IN SOME LOCATIONS THE ROAD CONFIGURATION HAS BEEN REFINED WITHOUT IMPACTING THE ROAD LEVEL.

*Disclaimer: This information is to be used only for the purpose of inspecting fixing or varying road levels in accordance with Part 3 of the Roads Act 1993. In some locations the road configuration has been refined without impacting the road level.

DESIGN LOT CODE A-81-RA-01	DESIGN MODEL FILE(S) USED FOR DOCUMENTATION OF THIS DRAWING W2B-PC0-A-RA-MOD-00010.TXT	PLOT DATE / TIME 15 February 2019 - 4:50:20 PM Bidart, Claudio	PLOT BY Claudio Bidart	CLIENT CLARENCE VALLEY COUNCIL HW10 - PACIFIC HIGHWAY	A3
WVR No. APPROVAL PR	SCALES ON A3 SIZE DRAWING 0 20 40 60 80 100 SCALE 1:2000m	TITLE DRAWN LEO BALMACEDA 23.03.18 DRG CHECK CLAUDIO BIDART 23.03.18 DESIGN MARTIN HENEGHAN 23.03.18 DESIGN CHECK MICHAEL SABA 23.03.18 DESIGN MNGR VINCE URBANO 23.03.18 PROJECT MNGR PETER REES 23.03.18	NAME LEO BALMACEDA CLAUDIO BIDART MARTIN HENEGHAN MICHAEL SABA VINCE URBANO PETER REES	DATE 23.03.18 23.03.18 23.03.18 23.03.18 23.03.18 23.03.18	PREPARED FOR PACIFIC HIGHWAY PACIFIC HIGHWAY OFFICE GRAFTON
CO-ORDINATE SYSTEM MGA ZONE 56	HEIGHT DATUM A.H.D.	 Ernst & Young Centre Level 27 650 George Street Sydney NSW 2000 Phone: (02) 9272 5100 Fax: (02) 9272 5101		 Transport Roads & Maritime Services	SHEET No. 3 OF 8 RMS REGISTRATION No. DS2016/000619 ISSUE STATUS ISSUED FOR CONSTRUCTION EDMS No. SF2015/118045 SHEET No. RA-A-41403 ISSUE C

UTILITY INFORMATION SHOWN ON THE DRAWINGS DOES NOT DEPICT ANY MORE THAN THE PRESENCE OF A SERVICE, BASED ON AVAILABLE DOCUMENTARY EVIDENCE. THE PRESENCE OF A UTILITY SERVICE, ITS SIZE AND LOCATION SHOULD BE CONFIRMED BY FIELD INSPECTION, PRIOR TO THE COMMENCEMENT OF ROADWORKS AND THE RELEVANT UTILITY PLANS OBTAINED BY DIALLING 1100 OR FAX 1300 652 077 (DIAL BEFORE YOU DIG). CAUTION SHOULD BE EXERCISED WHEN WORKING IN THE VICINITY OF ALL UTILITY SERVICES.

LEGEND

- APPROVED PROJECT BOUNDARY W2B-PC0-0-ZH-MAP-00002
- PROPOSED ACQUISITION BOUNDARY
- CLEARING BOUNDARY
- EXISTING CADASTRAL BOUNDARY
- REFERENCE CONTROL STRING
- WIRE ROPE SAFETY BARRIER
- G4 BARRIER
- POTENTIAL LANDSCAPE MOUNDS
- PERMANENT DRAINAGE BASIN
- CUT/FILL TAG
- PERMANENT BASIN TAG
- TEMPORARY BASIN TAG
- CULVERT TAG
- NATIVE VEGETATION TO BE RETAINED
- ENDANGERED ECOLOGICAL COMMUNITY (EEC) VEGETATION TO BE RETAINED
- INDIGENOUS HERITAGE AREA
- THREATENED FLORA (20150810) TO BE RETAINED
- HOLLOW BEARING TREES (20151125) TO BE RETAINED
- WATER MONITORING BORES (20150701) TO BE RETAINED
- INDIGENOUS HERITAGE SITE

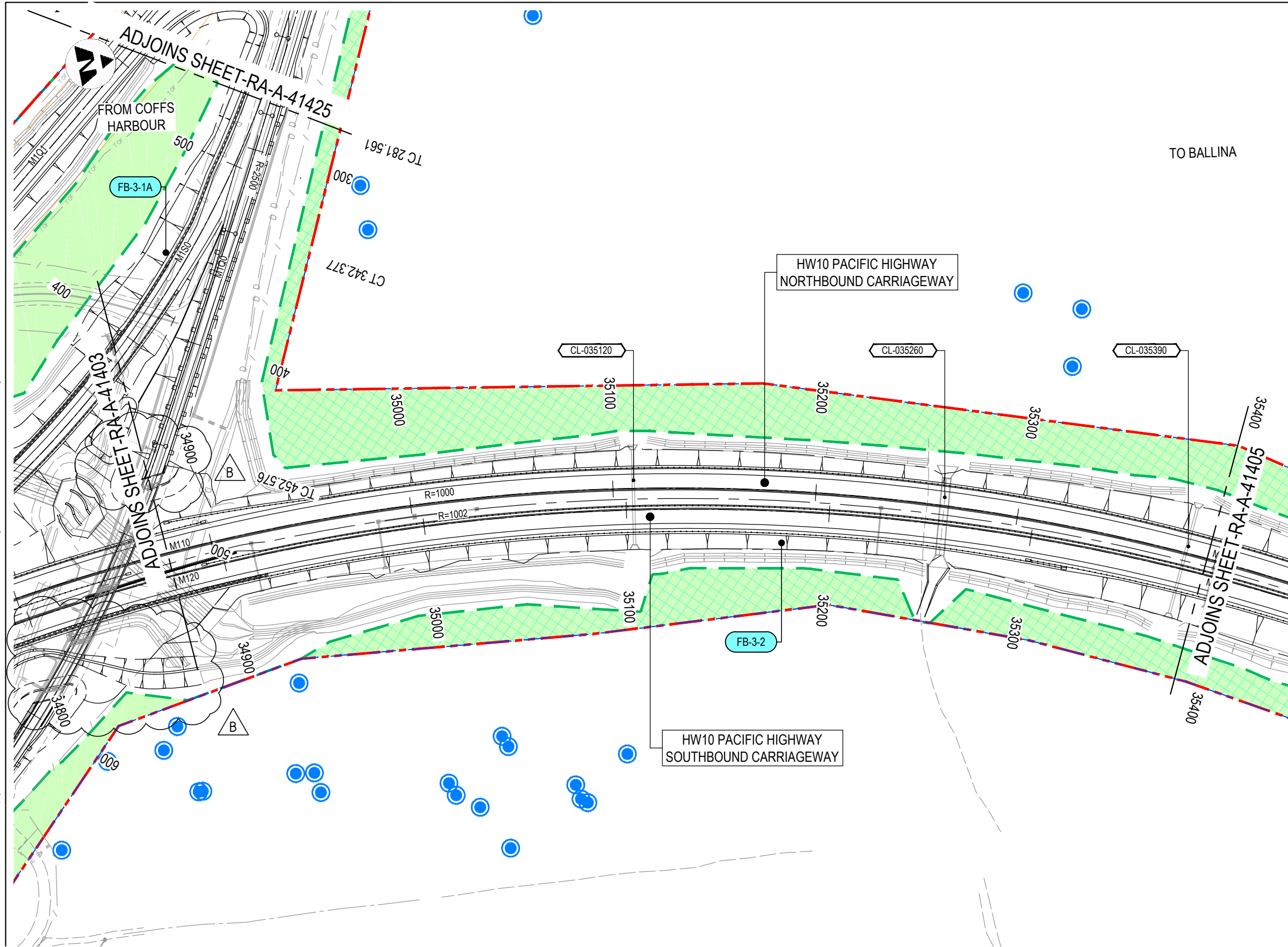
NOTES

1. FOR FULL LEGEND REFER TO DRAWING W2B-GHD-RA-A-41151.
2. FOR GENERAL NOTES REFER TO DRAWING W2B-GHD-RA-A-41152.
3. WORKS OUTSIDE BOUNDARY IS SUBJECT TO APPROVAL OF PACIFIC COMPLETE CONSISTENCY ASSESSMENT.
4. TEMPORARY BASINS ARE NOT SHOWN FOR CLARITY. REFER TO A-81-DL-01 FOR DETAILS OF TEMPORARY BASINS.
5. FOR TYPICAL CROSS SECTIONS REFER TO DRAWINGS W2B-GHD-A-RA-DRG-41201 TO W2B-GHD-A-RA-DRG-41219.
6. EARTHWORKS AT BRIDGE SPILL THROUGH REPRESENTS THE FINISHED DESIGN SURFACE LEVEL INCLUSIVE OF ANY STONE PITCHING OR SCOUR PROTECTION.

ACCEPTED FOR CONSTRUCTION

MAY BE INCOMPLETE IF COPIED

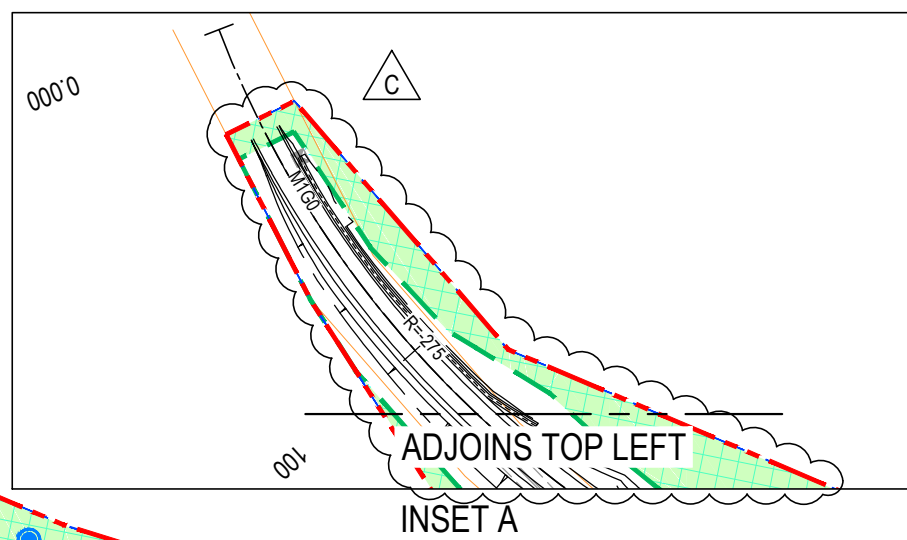
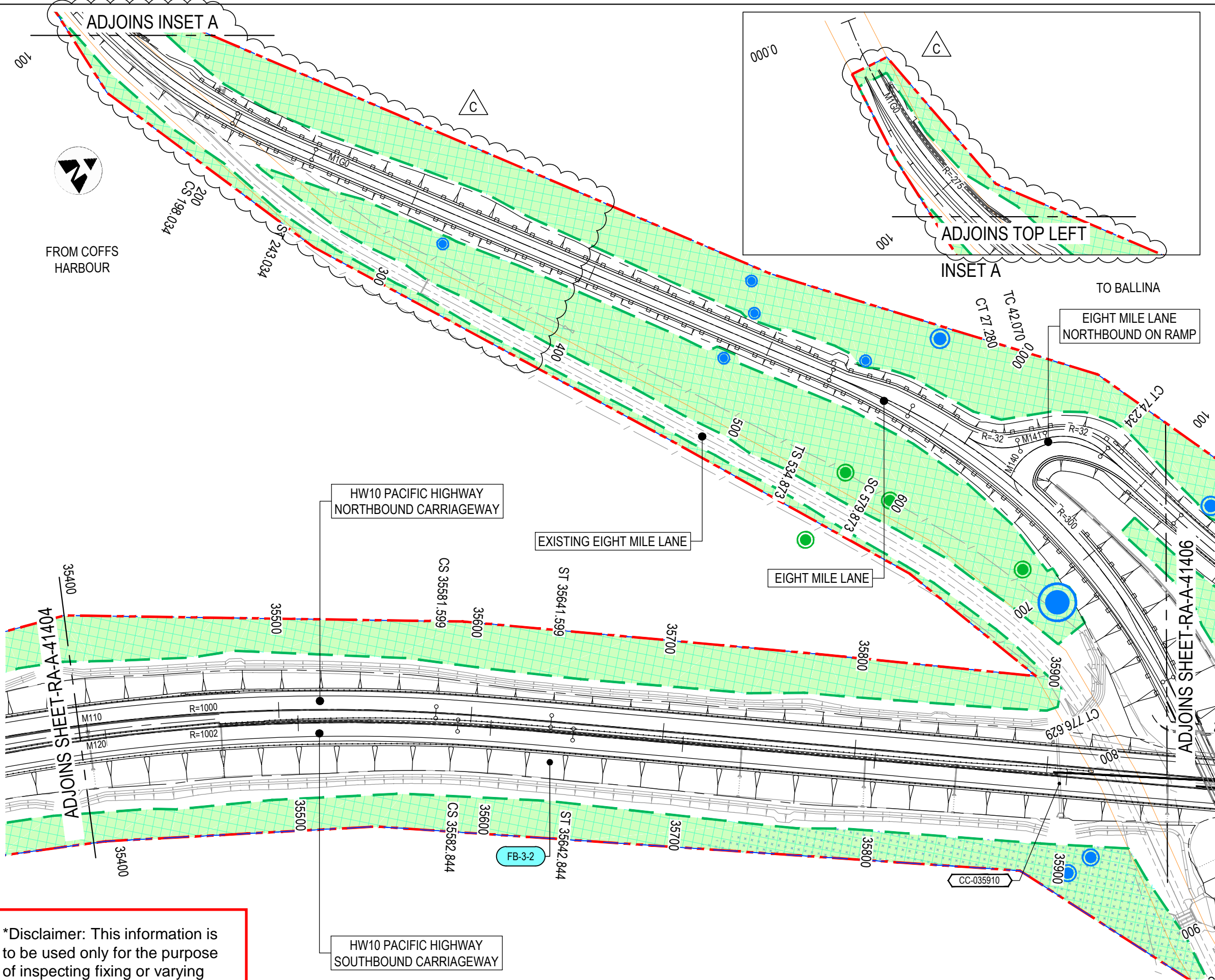
I:\P\SYD\03\pacific\COMPLETE\20001\WOOLGOOLGA_TO_BALLINA_DELIVER03_CADD\Drawings\12_PICANNIN\RA\W2B-PC0-A-RA-DRG-41404.dwg



*Disclaimer: This information is to be used only for the purpose of inspecting fixing or varying road levels in accordance with Part 3 of the Roads Act 1993. In some locations the road configuration has been refined without impacting the road level.

<p>DESIGN LOT CODE A-81-RA-01</p> <p>DESIGN MODEL FILE(S) USED FOR DOCUMENTATION OF THIS DRAWING W2B-PC0-A-RA-MOD-00010.TXT</p> <p>PLLOT DATE / TIME 15 February 2019 - 4:50:49 PM Bidart, Claudio</p> <p>PLLOT BY</p>	<p>CLIENT</p> <p>NSW GOVERNMENT</p> <p>Transport Roads & Maritime Services</p> <p>PREPARED FOR PACIFIC HIGHWAY PACIFIC HIGHWAY OFFICE GRAFTON</p>	<p>CLARENCE VALLEY COUNCIL HW10 - PACIFIC HIGHWAY WOOLGOOLGA TO BALLINA UPGRADE PORTION A - GLENUGIE TO MACLEAN ALIGNMENT AND EARTHWORKS 3AB GENERAL ARRANGEMENT</p> <p>SHEET No. 4 OF 8</p> <p>RMS REGISTRATION No. DS2016/000619</p> <p>ISSUE STATUS ISSUED FOR CONSTRUCTION</p> <p>EDMS No. SF2015/118045</p> <p>SHEET No. RA-A-41404</p> <p>ISSUE C</p>	<p>SCALE ON A3 SIZE DRAWING</p> <p>0 20 40 60 80 100</p> <p>SCALE 1:2000m</p> <p>CO-ORDINATE SYSTEM MGA ZONE 56</p> <p>HEIGHT DATUM A.H.D.</p> <p>PACIFIC COMPLETE</p> <p>Ernst & Young Centre Level 27 680 George Street Sydney NSW 2000</p> <p>Phone: (02) 9272 5100 FAX: (02) 9272 5101</p>																					
<p>REVISION / REVISION DESCRIPTION</p> <p>ISSUED FOR CONSTRUCTION IF1-PC0-0976 A01 REDESIGN IF1-PC0-0698</p>	<p>WVR No. APPROVAL</p> <p>PR</p>	<p>DRAWINGS / DESIGN PREPARED BY</p> <table border="1" style="width: 100%; border-collapse: collapse;"> <thead> <tr> <th>TITLE</th> <th>NAME</th> <th>DATE</th> </tr> </thead> <tbody> <tr> <td>DRAWN</td> <td>LEO BALMACEDA</td> <td>23.03.18</td> </tr> <tr> <td>DRG CHECK</td> <td>CLAUDIO BIDART</td> <td>23.03.18</td> </tr> <tr> <td>DESIGN</td> <td>MARTIN HENEZHAN</td> <td>23.03.18</td> </tr> <tr> <td>DESIGN CHECK</td> <td>MICHAEL SABA</td> <td>23.03.18</td> </tr> <tr> <td>DESIGN MNGR</td> <td>VINCE URBANO</td> <td>23.03.18</td> </tr> <tr> <td>PROJECT MNGR</td> <td>PETER REES</td> <td>23.03.18</td> </tr> </tbody> </table>	TITLE	NAME	DATE	DRAWN	LEO BALMACEDA	23.03.18	DRG CHECK	CLAUDIO BIDART	23.03.18	DESIGN	MARTIN HENEZHAN	23.03.18	DESIGN CHECK	MICHAEL SABA	23.03.18	DESIGN MNGR	VINCE URBANO	23.03.18	PROJECT MNGR	PETER REES	23.03.18	<p>DESIGN MODEL FILE(S) USED FOR DOCUMENTATION OF THIS DRAWING</p> <p>SCALE ON A3 SIZE DRAWING</p> <p>DRAWINGS / DESIGN PREPARED BY</p>
TITLE	NAME	DATE																						
DRAWN	LEO BALMACEDA	23.03.18																						
DRG CHECK	CLAUDIO BIDART	23.03.18																						
DESIGN	MARTIN HENEZHAN	23.03.18																						
DESIGN CHECK	MICHAEL SABA	23.03.18																						
DESIGN MNGR	VINCE URBANO	23.03.18																						
PROJECT MNGR	PETER REES	23.03.18																						

MAY BE INCOMPLETE IF COPIED
\\PSP\DF\03\proj\PPACIFIC_COMPLETE\27001_WOOLGOOLGA_TO_BALLINA_DELIVER03_CADD\Drawings\12_PICANNINYRA\W2B-PC0-A-RA-DRG-41405.dwg



UTILITY INFORMATION SHOWN ON THE DRAWINGS DOES NOT DEPICT ANY MORE THAN THE PRESENCE OF A SERVICE, BASED ON AVAILABLE DOCUMENTARY EVIDENCE. THE PRESENCE OF A UTILITY SERVICE, ITS SIZE AND LOCATION SHOULD BE CONFIRMED BY FIELD INSPECTION, PRIOR TO THE COMMENCEMENT OF ROADWORKS AND THE RELEVANT UTILITY PLANS OBTAINED BY DIALLING 1100 OR FAX 1300 652 077 (DIAL BEFORE YOU DIG). CAUTION SHOULD BE EXERCISED WHEN WORKING IN THE VICINITY OF ALL UTILITY SERVICES.

- LEGEND**
- - - APPROVED PROJECT BOUNDARY W2B-PC0-0-ZH-MAP-00002
 - - - PROPOSED ACQUISITION BOUNDARY
 - - - CLEARING BOUNDARY
 - - - EXISTING CADASTRAL BOUNDARY
 - + - - - REFERENCE CONTROL STRING
 - - - WIRE ROPE SAFETY BARRIER
 - - - G4 BARRIER
 - POTENTIAL LANDSCAPE MOUNDS
 - PERMANENT DRAINAGE BASIN
 - FB-3-1 CUT/FILL TAG
 - PB-046000-N PERMANENT BASIN TAG
 - TB-048610-N TEMPORARY BASIN TAG
 - CL-047630 CULVERT TAG
 - NATIVE VEGETATION TO BE RETAINED
 - ENDANGERED ECOLOGICAL COMMUNITY (EEC) VEGETATION TO BE RETAINED
 - INDIGENOUS HERITAGE AREA
 - THREATENED FLORA (20150810) TO BE RETAINED
 - HOLLOW BEARING TREES (20151125) TO BE RETAINED
 - WATER MONITORING BORES (20150701) TO BE RETAINED
 - INDIGENOUS HERITAGE SITE

- NOTES**
- FOR FULL LEGEND REFER TO DRAWING W2B-GHD-RA-A-41151.
 - FOR GENERAL NOTES REFER TO DRAWING W2B-GHD-RA-A-41152.
 - WORKS OUTSIDE BOUNDARY IS SUBJECT TO APPROVAL OF PACIFIC COMPLETE CONSISTENCY ASSESSMENT.
 - TEMPORARY BASINS ARE NOT SHOWN FOR CLARITY. REFER TO A-81-DL-01 FOR DETAILS OF TEMPORARY BASINS.
 - FOR TYPICAL CROSS SECTIONS REFER TO DRAWINGS W2B-GHD-A-RA-DRG-41201 TO W2B-GHD-A-RA-DRG-41219.
 - EARTHWORKS AT BRIDGE SPILL THROUGH REPRESENTS THE FINISHED DESIGN SURFACE LEVEL INCLUSIVE OF ANY STONE PITCHING OR SCOUR PROTECTION.

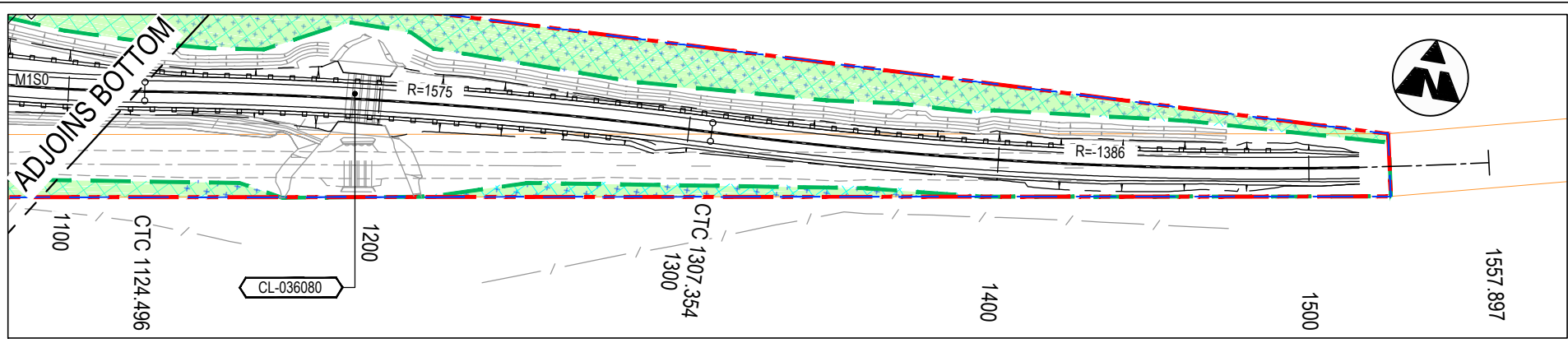
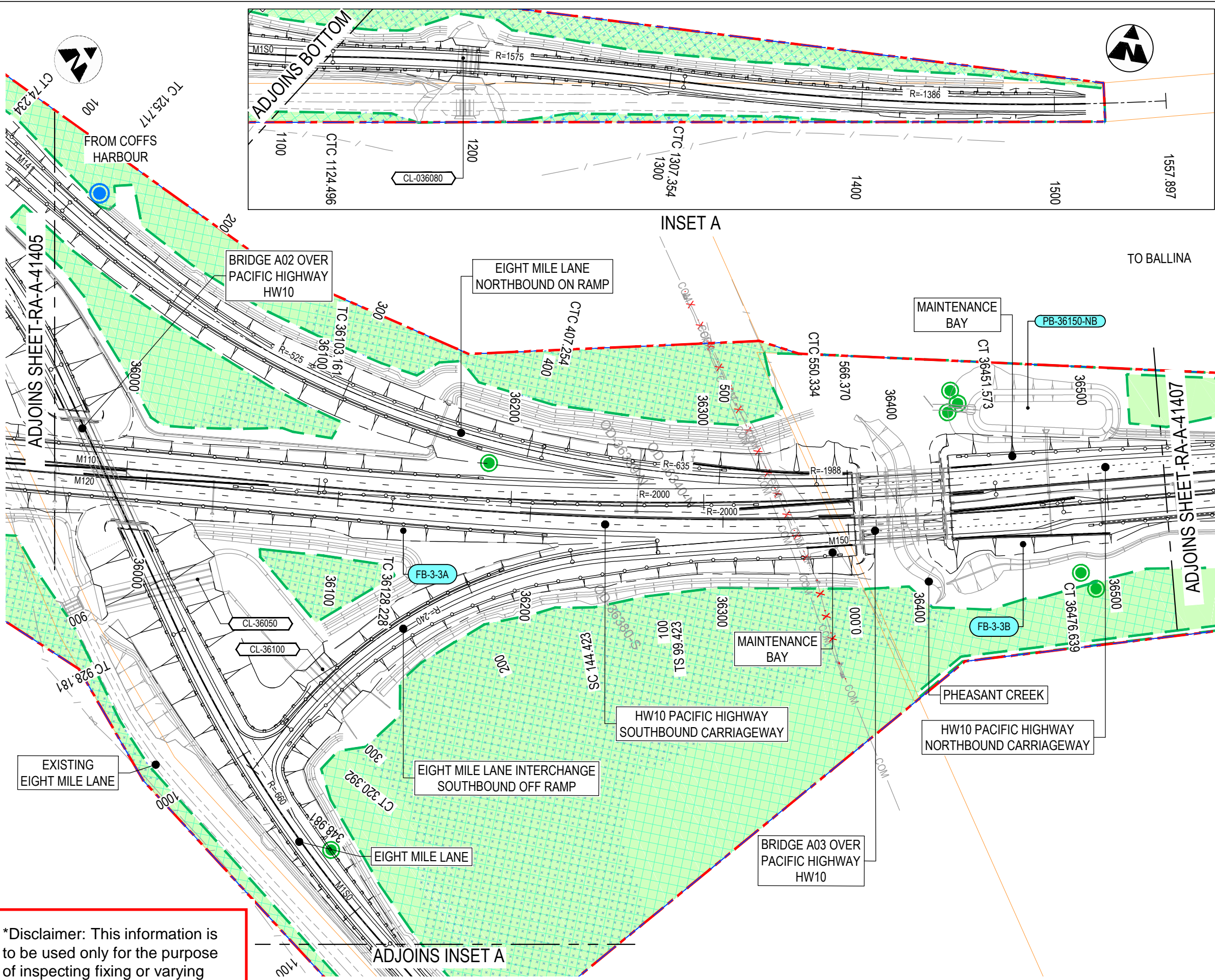
ACCEPTED FOR CONSTRUCTION

*Disclaimer: This information is to be used only for the purpose of inspecting fixing or varying road levels in accordance with Part 3 of the Roads Act 1993. In some locations the road configuration has been refined without impacting the road level.

<p>DESIGN LOT CODE A-81-RA-01</p> <p>DESIGN MODEL FILE(S) USED FOR DOCUMENTATION OF THIS DRAWING W2B-PC0-A-RA-MOD-00010.TXT</p> <p>SCALE(S) ON A3 SIZE DRAWING 0 20 40 60 80 100 SCALE 1:2000m</p> <p>CO-ORDINATE SYSTEM MGA ZONE 56</p> <p>HEIGHT DATUM A.H.D.</p>	<p>DRAWINGS / DESIGN PREPARED BY</p> <p style="text-align: center;">PACIFIC COMPLETE</p> <p style="font-size: small;">Ernst & Young Centre Level 27 680 George Street Sydney NSW 2000</p> <p style="font-size: x-small;">Phone: (02) 9272 5100 Fax: (02) 9272 5101</p>	<p>PLOT DATE / TIME 15 February 2019 - 4:51:20 PM Bidart, Claudio</p> <table border="1" style="width: 100%; border-collapse: collapse; font-size: x-small;"> <thead> <tr> <th>TITLE</th> <th>NAME</th> <th>DATE</th> </tr> </thead> <tbody> <tr> <td>DRAWN</td> <td>JOSH DAWSON</td> <td>11.01.19</td> </tr> <tr> <td>DRG CHECK</td> <td>CLAUDIO BIDART</td> <td>11.01.19</td> </tr> <tr> <td>DESIGN</td> <td>MARTIN HENEZHAN</td> <td>11.01.19</td> </tr> <tr> <td>DESIGN CHECK</td> <td>MICHAEL SABA</td> <td>11.01.19</td> </tr> <tr> <td>DESIGN MNGR</td> <td>VINCE URBANO</td> <td>11.01.19</td> </tr> <tr> <td>PROJECT MNGR</td> <td>PETER REES</td> <td>11.01.19</td> </tr> </tbody> </table>	TITLE	NAME	DATE	DRAWN	JOSH DAWSON	11.01.19	DRG CHECK	CLAUDIO BIDART	11.01.19	DESIGN	MARTIN HENEZHAN	11.01.19	DESIGN CHECK	MICHAEL SABA	11.01.19	DESIGN MNGR	VINCE URBANO	11.01.19	PROJECT MNGR	PETER REES	11.01.19	<p>CLIENT</p> <p style="text-align: center;">NSW GOVERNMENT</p> <p style="text-align: center;">Transport Roads & Maritime Services</p> <p>PREPARED FOR PACIFIC HIGHWAY PACIFIC HIGHWAY OFFICE GRAFTON</p>
TITLE	NAME	DATE																						
DRAWN	JOSH DAWSON	11.01.19																						
DRG CHECK	CLAUDIO BIDART	11.01.19																						
DESIGN	MARTIN HENEZHAN	11.01.19																						
DESIGN CHECK	MICHAEL SABA	11.01.19																						
DESIGN MNGR	VINCE URBANO	11.01.19																						
PROJECT MNGR	PETER REES	11.01.19																						
<p>REVISION / REVISION DESCRIPTION</p> <table border="1" style="width: 100%; border-collapse: collapse; font-size: x-small;"> <thead> <tr> <th>ISSUED FOR CONSTRUCTION</th> <th>WVR No.</th> <th>APPROVAL</th> </tr> </thead> <tbody> <tr> <td>MENDMENT TO EIGHT MILE TIE</td> <td></td> <td>PR</td> </tr> <tr> <td>MENDMENT TO EIGHT MILE TIE (RF1-00684)</td> <td></td> <td></td> </tr> </tbody> </table>		ISSUED FOR CONSTRUCTION	WVR No.	APPROVAL	MENDMENT TO EIGHT MILE TIE		PR	MENDMENT TO EIGHT MILE TIE (RF1-00684)			<p>CLARENCE VALLEY COUNCIL HW10 - PACIFIC HIGHWAY WOOLGOOLGA TO BALLINA UPGRADE PORTION A - GLENUGIE TO MACLEAN ALIGNMENT AND EARTHWORKS 3AB GENERAL ARRANGEMENT</p> <p style="text-align: right;">SHEET No. 5 OF 8</p> <p>RMS REGISTRATION No. DS2016/000619</p> <table border="1" style="width: 100%; border-collapse: collapse; font-size: x-small;"> <thead> <tr> <th>ISSUE STATUS</th> <th>EDMS No.</th> <th>SHEET No.</th> <th>ISSUE</th> </tr> </thead> <tbody> <tr> <td>ISSUED FOR CONSTRUCTION</td> <td>SF2015/118045</td> <td>RA-A-41405</td> <td>C</td> </tr> </tbody> </table>		ISSUE STATUS	EDMS No.	SHEET No.	ISSUE	ISSUED FOR CONSTRUCTION	SF2015/118045	RA-A-41405	C				
ISSUED FOR CONSTRUCTION	WVR No.	APPROVAL																						
MENDMENT TO EIGHT MILE TIE		PR																						
MENDMENT TO EIGHT MILE TIE (RF1-00684)																								
ISSUE STATUS	EDMS No.	SHEET No.	ISSUE																					
ISSUED FOR CONSTRUCTION	SF2015/118045	RA-A-41405	C																					

A3
PART 1

I MAY BE INCOMPLETE IF COPIED FROM AN A3 SIZE ORIGINAL
\\PSPY0103\proj\pp\pacifc\complete\201601_1\WOOLGOOLGA_TO_BALLINA_DELIVER09_CADD\Drawings\12_PICANNINYRA\W2B-PC0-A-RA-DRG-41406.dwg



UTILITY INFORMATION SHOWN ON THE DRAWINGS DOES NOT DEPICT ANY MORE THAN THE PRESENCE OF A SERVICE, BASED ON AVAILABLE DOCUMENTARY EVIDENCE. THE PRESENCE OF A UTILITY SERVICE, ITS SIZE AND LOCATION SHOULD BE CONFIRMED BY FIELD INSPECTION, PRIOR TO THE COMMENCEMENT OF ROADWORKS AND THE RELEVANT UTILITY PLANS OBTAINED BY DIALLING 1100 OR FAX 1300 652 077 (DIAL BEFORE YOU DIG). CAUTION SHOULD BE EXERCISED WHEN WORKING IN THE VICINITY OF ALL UTILITY SERVICES.

- ### LEGEND
- APPROVED PROJECT BOUNDARY W2B-PC0-0-ZH-MAP-00002
 - PROPOSED ACQUISITION BOUNDARY
 - CLEARING BOUNDARY
 - EXISTING CADASTRAL BOUNDARY
 - XXXX+ REFERENCE CONTROL STRING
 - +--- WIRE ROPE SAFETY BARRIER
 - +--- G4 BARRIER
 - POTENTIAL LANDSCAPE MOUNDS
 - PERMANENT DRAINAGE BASIN
 - FB-3-1 CUT/FILL TAG
 - PB-046000-N PERMANENT BASIN TAG
 - TB-048610-N TEMPORARY BASIN TAG
 - CL-047630 CULVERT TAG
 - NATIVE VEGETATION TO BE RETAINED
 - ENDANGERED ECOLOGICAL COMMUNITY (EEC) VEGETATION TO BE RETAINED
 - INDIGENOUS HERITAGE AREA
 - THREATENED FLORA (20150810) TO BE RETAINED
 - HOLLOW BEARING TREES (20151125) TO BE RETAINED
 - WATER MONITORING BORES (20150701) TO BE RETAINED
 - INDIGENOUS HERITAGE SITE

- ### NOTES
1. FOR FULL LEGEND REFER TO DRAWING W2B-GHD-RA-A-41151.
 2. FOR GENERAL NOTES REFER TO DRAWING W2B-GHD-RA-A-41152.
 3. WORKS OUTSIDE BOUNDARY IS SUBJECT TO APPROVAL OF PACIFIC COMPLETE CONSISTENCY ASSESSMENT.
 4. TEMPORARY BASINS ARE NOT SHOWN FOR CLARITY. REFER TO A-81-DL-01 FOR DETAILS OF TEMPORARY BASINS.
 5. FOR TYPICAL CROSS SECTIONS REFER TO DRAWINGS W2B-GHD-A-RA-DRG-41201 TO W2B-GHD-A-RA-DRG-41219.
 6. EARTHWORKS AT BRIDGE SPILL THROUGH REPRESENTS THE FINISHED DESIGN SURFACE LEVEL INCLUSIVE OF ANY STONE PITCHING OR SCOUR PROTECTION.

ACCEPTED FOR CONSTRUCTION

*Disclaimer: This information is to be used only for the purpose of inspecting fixing or varying road levels in accordance with Part 3 of the Roads Act 1993. In some locations the road configuration has been refined without impacting the road level.

DESIGN LOT CODE A-81-RA-01	DESIGN MODEL FILE(S) USED FOR DOCUMENTATION OF THIS DRAWING W2B-PC0-A-RA-MOD-00010.TXT	PLOT DATE / TIME 20 April 2016 - 5:53:20 PM	PLOT BY Balmaceda, Leo	CLIENT CLARENCE VALLEY COUNCIL HW10 - PACIFIC HIGHWAY																									
MENDMENT / REVISION DESCRIPTION ISSUED FOR CONSTRUCTION	WVR No. / APPROVAL PR	SCALES ON A3 SIZE DRAWING 0 20 40 60 80 100 SCALE 1:2000m	DRAWINGS / DESIGN PREPARED BY PACIFIC COMPLETE Ernst & Young Centre Level 27 650 George Street Sydney NSW 2000 Phone: (02) 9272 5100 Fax: (02) 9272 5101	A3																									
		<table border="1" style="width: 100%; border-collapse: collapse;"> <thead> <tr> <th>TITLE</th> <th>NAME</th> <th>DATE</th> </tr> </thead> <tbody> <tr> <td>DRAWN</td> <td>LEO BALMACEDA</td> <td>23.03.18</td> </tr> <tr> <td>DRG CHECK</td> <td>CLAUDIO BIDART</td> <td>23.03.18</td> </tr> <tr> <td>DESIGN</td> <td>MARTIN HENEGHAN</td> <td>23.03.18</td> </tr> <tr> <td>DESIGN CHECK</td> <td>MICHAEL SABA</td> <td>23.03.18</td> </tr> <tr> <td>DESIGN MNGR</td> <td>VINCE URBANO</td> <td>23.03.18</td> </tr> <tr> <td>PROJECT MNGR</td> <td>PETER REES</td> <td>23.03.18</td> </tr> </tbody> </table>		TITLE	NAME	DATE	DRAWN	LEO BALMACEDA	23.03.18	DRG CHECK	CLAUDIO BIDART	23.03.18	DESIGN	MARTIN HENEGHAN	23.03.18	DESIGN CHECK	MICHAEL SABA	23.03.18	DESIGN MNGR	VINCE URBANO	23.03.18	PROJECT MNGR	PETER REES	23.03.18	<table border="1" style="width: 100%; border-collapse: collapse;"> <tr> <td colspan="2" style="text-align: center;">Transport Roads & Maritime Services</td> </tr> <tr> <td colspan="2" style="text-align: center;">PREPARED FOR PACIFIC HIGHWAY PACIFIC HIGHWAY OFFICE GRAFTON</td> </tr> </table>	Transport Roads & Maritime Services		PREPARED FOR PACIFIC HIGHWAY PACIFIC HIGHWAY OFFICE GRAFTON	
TITLE	NAME	DATE																											
DRAWN	LEO BALMACEDA	23.03.18																											
DRG CHECK	CLAUDIO BIDART	23.03.18																											
DESIGN	MARTIN HENEGHAN	23.03.18																											
DESIGN CHECK	MICHAEL SABA	23.03.18																											
DESIGN MNGR	VINCE URBANO	23.03.18																											
PROJECT MNGR	PETER REES	23.03.18																											
Transport Roads & Maritime Services																													
PREPARED FOR PACIFIC HIGHWAY PACIFIC HIGHWAY OFFICE GRAFTON																													
				<table border="1" style="width: 100%; border-collapse: collapse;"> <tr> <td colspan="2" style="text-align: center;">WOOLGOOLGA TO BALLINA UPGRADE PORTION A - GLENUGIE TO MACLEAN ALIGNMENT AND EARTHWORKS 3AB GENERAL ARRANGEMENT</td> </tr> <tr> <td colspan="2" style="text-align: right;">SHEET No. 6 OF 8</td> </tr> <tr> <td colspan="2" style="text-align: center;">RMS REGISTRATION No. DS2016/000619</td> </tr> <tr> <td>ISSUE STATUS ISSUED FOR CONSTRUCTION</td> <td>EDMS No. SF2015/118045</td> </tr> <tr> <td>SHEET No. RA-A-41406</td> <td>ISSUE A</td> </tr> </table>	WOOLGOOLGA TO BALLINA UPGRADE PORTION A - GLENUGIE TO MACLEAN ALIGNMENT AND EARTHWORKS 3AB GENERAL ARRANGEMENT		SHEET No. 6 OF 8		RMS REGISTRATION No. DS2016/000619		ISSUE STATUS ISSUED FOR CONSTRUCTION	EDMS No. SF2015/118045	SHEET No. RA-A-41406	ISSUE A															
WOOLGOOLGA TO BALLINA UPGRADE PORTION A - GLENUGIE TO MACLEAN ALIGNMENT AND EARTHWORKS 3AB GENERAL ARRANGEMENT																													
SHEET No. 6 OF 8																													
RMS REGISTRATION No. DS2016/000619																													
ISSUE STATUS ISSUED FOR CONSTRUCTION	EDMS No. SF2015/118045																												
SHEET No. RA-A-41406	ISSUE A																												



FROM COFFS HARBOUR

TO BALLINA

UTILITY INFORMATION SHOWN ON THE DRAWINGS DOES NOT DEPICT ANY MORE THAN THE PRESENCE OF A SERVICE, BASED ON AVAILABLE DOCUMENTARY EVIDENCE. THE PRESENCE OF A UTILITY SERVICE, ITS SIZE AND LOCATION SHOULD BE CONFIRMED BY FIELD INSPECTION, PRIOR TO THE COMMENCEMENT OF ROADWORKS AND THE RELEVANT UTILITY PLANS OBTAINED BY DIALLING 1100 OR FAX 1300 652 077 (DIAL BEFORE YOU DIG). CAUTION SHOULD BE EXERCISED WHEN WORKING IN THE VICINITY OF ALL UTILITY SERVICES.

LEGEND

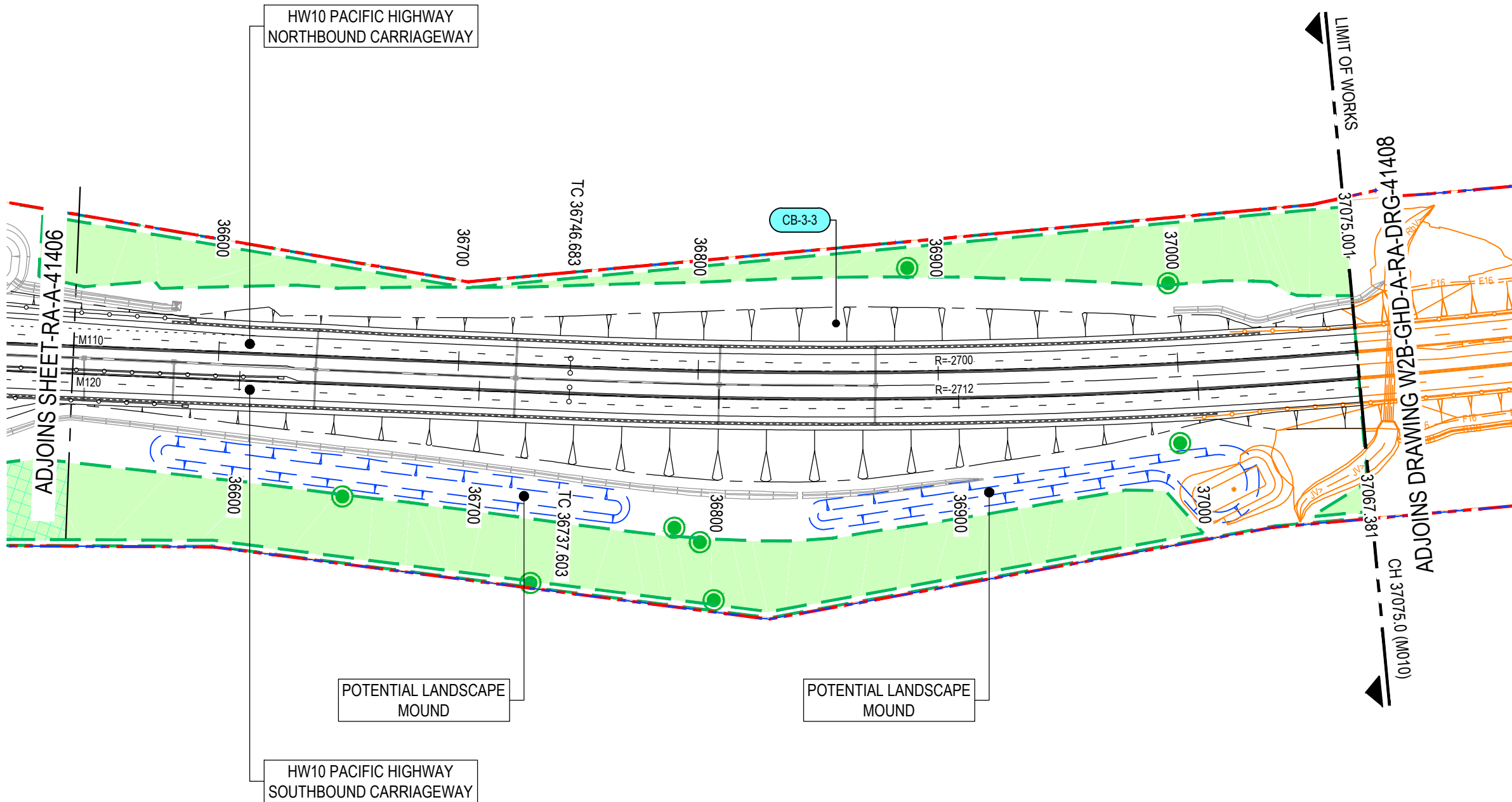
- APPROVED PROJECT BOUNDARY W2B-PC0-0-ZH-MAP-00002
- PROPOSED ACQUISITION BOUNDARY
- CLEARING BOUNDARY
- EXISTING CADASTRAL BOUNDARY
- REFERENCE CONTROL STRING
- WIRE ROPE SAFETY BARRIER
- G4 BARRIER
- POTENTIAL LANDSCAPE MOUNDS
- PERMANENT DRAINAGE BASIN
- CUT/FILL TAG FB-3-1
- PERMANENT BASIN TAG PB-046000-N
- TEMPORARY BASIN TAG TB-048610-N
- CULVERT TAG CL-047630
- NATIVE VEGETATION TO BE RETAINED
- ENDANGERED ECOLOGICAL COMMUNITY (EEC) VEGETATION TO BE RETAINED
- INDIGENOUS HERITAGE AREA
- THREATENED FLORA (20150810) TO BE RETAINED
- HOLLOW BEARING TREES (20151125) TO BE RETAINED
- WATER MONITORING BORES (20150701) TO BE RETAINED
- INDIGENOUS HERITAGE SITE

NOTES

1. FOR FULL LEGEND REFER TO DRAWING W2B-GHD-RA-A-41151.
2. FOR GENERAL NOTES REFER TO DRAWING W2B-GHD-RA-A-41152.
3. WORKS OUTSIDE BOUNDARY IS SUBJECT TO APPROVAL OF PACIFIC COMPLETE CONSISTENCY ASSESSMENT.
4. TEMPORARY BASINS ARE NOT SHOWN FOR CLARITY. REFER TO A-81-DL-01 FOR DETAILS OF TEMPORARY BASINS.
5. FOR TYPICAL CROSS SECTIONS REFER TO DRAWINGS W2B-GHD-A-RA-DRG-41201 TO W2B-GHD-A-RA-DRG-41219.
6. EARTHWORKS AT BRIDGE SPILL THROUGH REPRESENTS THE FINISHED DESIGN SURFACE LEVEL INCLUSIVE OF ANY STONE PITCHING OR SCOUR PROTECTION.

ACCEPTED FOR CONSTRUCTION

I MAY BE INCOMPLETE IF COPIED FROM AN A3 SIZE ORIGINAL



*Disclaimer: This information is to be used only for the purpose of inspecting fixing or varying road levels in accordance with Part 3 of the Roads Act 1993. In some locations the road configuration has been refined without impacting the road level.

DESIGN LOT CODE A-81-RA-01		DESIGN MODEL FILE(S) USED FOR DOCUMENTATION OF THIS DRAWING W2B-PC0-A-RA-MOD-00010.TXT		PLOT DATE / TIME 20 April 2018 - 5:54:02 PM		PLOT BY Balmaceda, Leo		CLIENT CLARENCE VALLEY COUNCIL HW10 - PACIFIC HIGHWAY		A3	
REVISION / REVISION DESCRIPTION ISSUED FOR CONSTRUCTION		WVR No. APPROVAL PR		SCALES ON A3 SIZE DRAWING 0 20 40 60 80 100 SCALE 1:2000m		DRAWINGS / DESIGN PREPARED BY PACIFIC COMPLETE Ernst & Young Centre Level 27, 550 George Street Sydney NSW 2000 Phone: (02) 9272 5100 Fax: (02) 9272 5101		Transport Roads & Maritime Services		WOOLGOOLGA TO BALLINA UPGRADE PORTION A - GLENUGIE TO MACLEAN ALIGNMENT AND EARTHWORKS 3AB GENERAL ARRANGEMENT SHEET No. 7 OF 8	
CO-ORDINATE SYSTEM MGA ZONE 56		HEIGHT DATUM A.H.D.		TITLE DRAWN LEO BALMACEDA 23.03.18 DRG CHECK CLAUDIO BIDART 23.03.18 DESIGN MARTIN HENEGHAN 23.03.18 DESIGN CHECK MICHAEL SABA 23.03.18 DESIGN MNGR VINCE URBANO 23.03.18 PROJECT MNGR PETER REES 23.03.18		PREPARED FOR PACIFIC HIGHWAY PACIFIC HIGHWAY OFFICE GRAFTON		RMS REGISTRATION No. DS2016/000619		PART 1	
								ISSUE STATUS ISSUED FOR CONSTRUCTION		EDMS No. SF2015/118045	
								SHEET No. RA-A-41407		ISSUE A	



FROM COFFS HARBOUR

TO BALLINA

UTILITY INFORMATION SHOWN ON THE DRAWINGS DOES NOT DEPICT ANY MORE THAN THE PRESENCE OF A SERVICE, BASED ON AVAILABLE DOCUMENTARY EVIDENCE. THE PRESENCE OF A UTILITY SERVICE, ITS SIZE AND LOCATION SHOULD BE CONFIRMED BY FIELD INSPECTION, PRIOR TO THE COMMENCEMENT OF ROADWORKS AND THE RELEVANT UTILITY PLANS OBTAINED BY DIALLING 1100 OR FAX 1300 652 077 (DIAL BEFORE YOU DIG). CAUTION SHOULD BE EXERCISED WHEN WORKING IN THE VICINITY OF ALL UTILITY SERVICES.

LEGEND

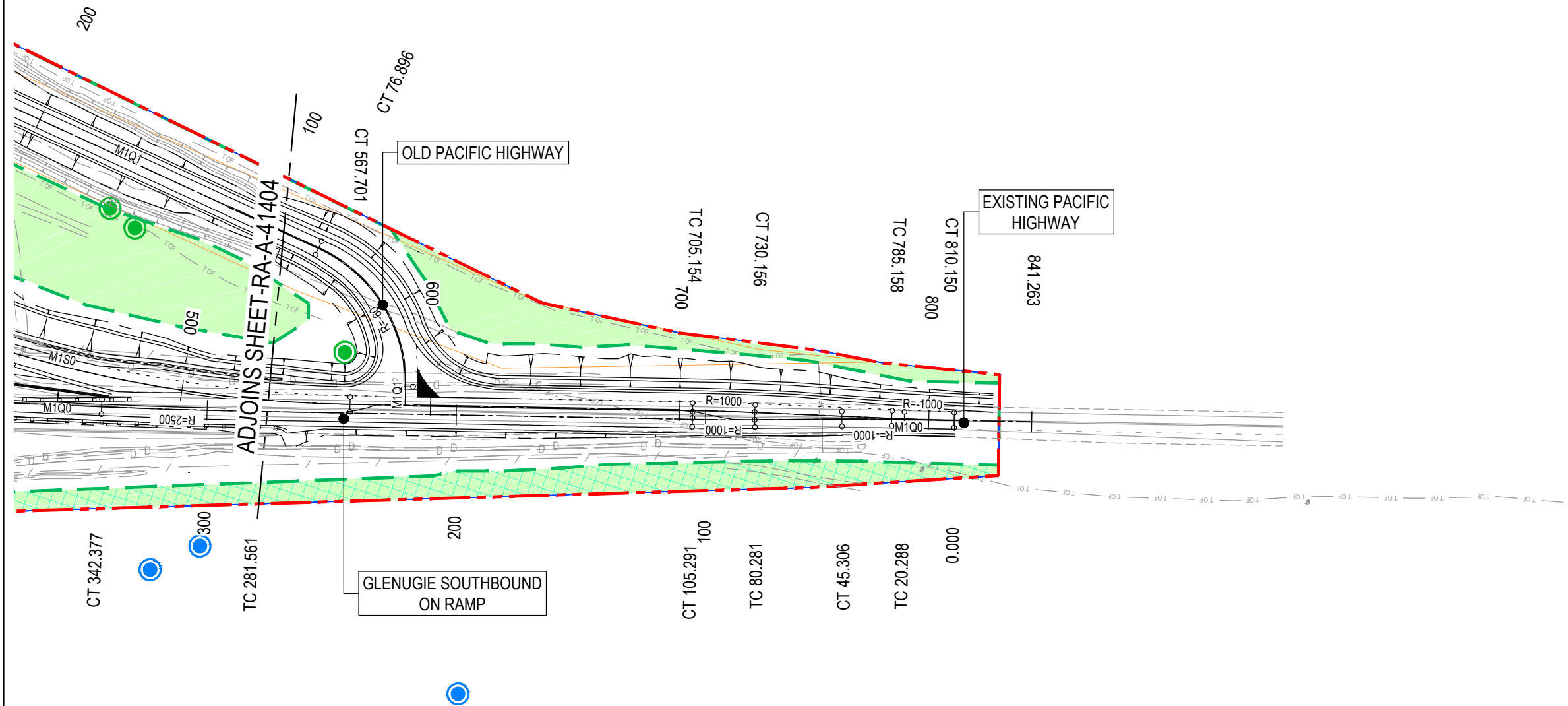
- APPROVED PROJECT BOUNDARY W2B-PC0-0-ZH-MAP-00002
- PROPOSED ACQUISITION BOUNDARY
- CLEARING BOUNDARY
- EXISTING CADASTRAL BOUNDARY
- REFERENCE CONTROL STRING
- WIRE ROPE SAFETY BARRIER
- G4 BARRIER
- POTENTIAL LANDSCAPE MOUNDS
- PERMANENT DRAINAGE BASIN
- CUT/FILL TAG
- PERMANENT BASIN TAG
- TEMPORARY BASIN TAG
- CULVERT TAG
- NATIVE VEGETATION TO BE RETAINED
- ENDANGERED ECOLOGICAL COMMUNITY (EEC) VEGETATION TO BE RETAINED
- INDIGENOUS HERITAGE AREA
- THREATENED FLORA (20150810) TO BE RETAINED
- HOLLOW BEARING TREES (20151125) TO BE RETAINED
- WATER MONITORING BORES (20150701) TO BE RETAINED
- INDIGENOUS HERITAGE SITE

NOTES

1. FOR FULL LEGEND REFER TO DRAWING W2B-GHD-RA-A-41151.
2. FOR GENERAL NOTES REFER TO DRAWING W2B-GHD-RA-A-41152.
3. WORKS OUTSIDE BOUNDARY IS SUBJECT TO APPROVAL OF PACIFIC COMPLETE CONSISTENCY ASSESSMENT.
4. TEMPORARY BASINS ARE NOT SHOWN FOR CLARITY. REFER TO A-81-DL-01 FOR DETAILS OF TEMPORARY BASINS.
5. FOR TYPICAL CROSS SECTIONS REFER TO DRAWINGS W2B-GHD-A-RA-DRG-41201 TO W2B-GHD-A-RA-DRG-41219.
6. EARTHWORKS AT BRIDGE SPILL THROUGH REPRESENTS THE FINISHED DESIGN SURFACE LEVEL INCLUSIVE OF ANY STONE PITCHING OR SCOUR PROTECTION.

ACCEPTED FOR CONSTRUCTION

I MAY BE INCOMPLETE IF COPIED FROM AN A3 SIZE ORIGINAL



***Disclaimer:** This information is to be used only for the purpose of inspecting fixing or varying road levels in accordance with Part 3 of the Roads Act 1993. In some locations the road configuration has been refined without impacting the road level.

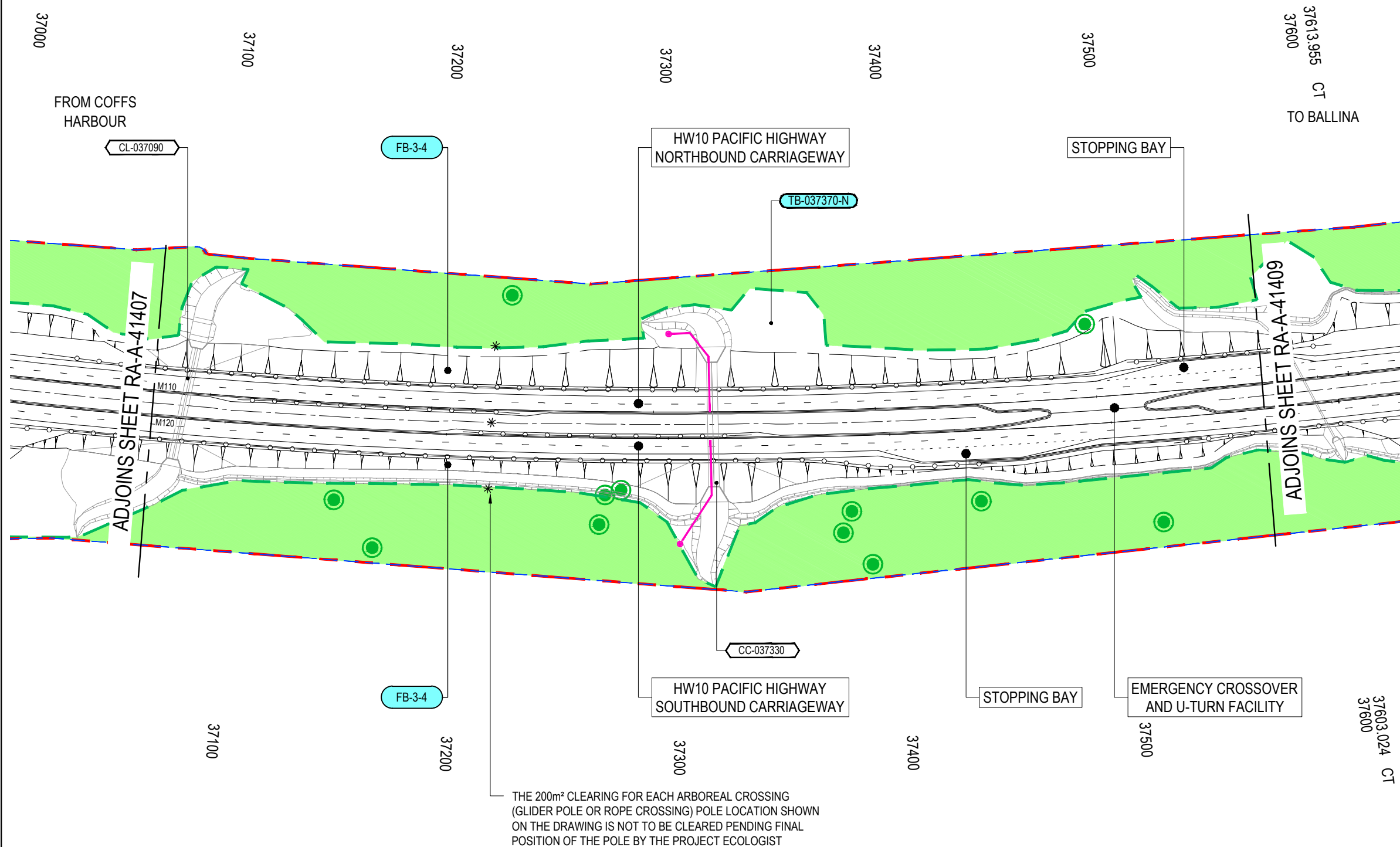
DESIGN LOT CODE A-81-RA-01	DESIGN MODEL FILE(S) USED FOR DOCUMENTATION OF THIS DRAWING W2B-PC0-A-RA-MOD-00010.TXT	PLOT DATE / TIME 20 April 2018 - 5:54:46 PM	PLOT BY Balmaceda, Leo	CLIENT CLARENCE VALLEY COUNCIL HW10 - PACIFIC HIGHWAY	A3
WVR No.	APPROVAL PR	SCALES ON A3 SIZE DRAWING 0 20 40 60 80 100 SCALE 1:2000m	DRAWINGS / DESIGN PREPARED BY PACIFIC COMPLETE Ernst & Young Centre Level 27, 550 George Street Sydney NSW 2000 Phone: (02) 9272 5100 Fax: (02) 9272 5101	Transport Roads & Maritime Services PREPARED FOR PACIFIC HIGHWAY PACIFIC HIGHWAY OFFICE GRAFTON	SHEET No. 8 OF 8 RMS REGISTRATION No. DS2016/000619 ISSUE STATUS ISSUED FOR CONSTRUCTION EDMS No. SF2015/118045 SHEET No. RA-A-41425 ISSUE A



UTILITY INFORMATION SHOWN ON THE DRAWINGS DOES NOT DEPICT ANY MORE THAN THE PRESENCE OF A SERVICE. BASED ON AVAILABLE DOCUMENTARY EVIDENCE. THE PRESENCE OF A UTILITY SERVICE, ITS SIZE AND LOCATION SHOULD BE CONFIRMED BY FIELD INSPECTION, PRIOR TO THE COMMENCEMENT OF ROADWORKS AND THE RELEVANT UTILITY PLANS OBTAINED BY DIALLING 1100 OR FAX 1300 652 077 (DIAL BEFORE YOU DIG). CAUTION SHOULD BE EXERCISED WHEN WORKING IN THE VICINITY OF ALL UTILITY SERVICES.

LEGEND

- PROPOSED PROJECT BOUNDARY
- APPROVED PROJECT BOUNDARY (V11)
- PROPOSED ACQUISITION BOUNDARY
- CLEARING BOUNDARY
- EXISTING CADASTRAL BOUNDARY
- REFERENCE CONTROL STRING
- WIRE ROPE SAFETY BARRIER
- G4 BARRIER
- POTENTIAL LANDSCAPE MOUNDS
- PERMANENT DRAINAGE BASIN
- CUT/FILL TAG
- PERMANENT BASIN TAG
- TEMPORARY BASIN TAG
- CULVERT TAG
- NATIVE VEGETATION TO BE RETAINED
- ENDANGERED ECOLOGICAL COMMUNITY (EEC) VEGETATION TO BE RETAINED
- INDIGENOUS HERITAGE AREA
- THREATENED FLORA (20150810) TO BE RETAINED
- HOLLOW BEARING TREES (20151125) TO BE RETAINED
- WATER MONITORING BORES (20150701) TO BE RETAINED
- INDIGENOUS HERITAGE SITE



NOTES

1. FOR FULL LEGEND REFER TO DRAWING RA-A-41151.
2. FOR GENERAL NOTES REFER TO DRAWING RA-A-41152.
3. WORKS OUTSIDE BOUNDARY IS SUBJECT TO APPROVAL OF PACIFIC COMPLETE CONSISTENCY ASSESSMENT.
4. TEMPORARY BASINS ARE NOT SHOWN FOR CLARITY. REFER TO A-81-DL-01 FOR DETAILS OF TEMPORARY BASINS.

ACCEPTED FOR CONSTRUCTION

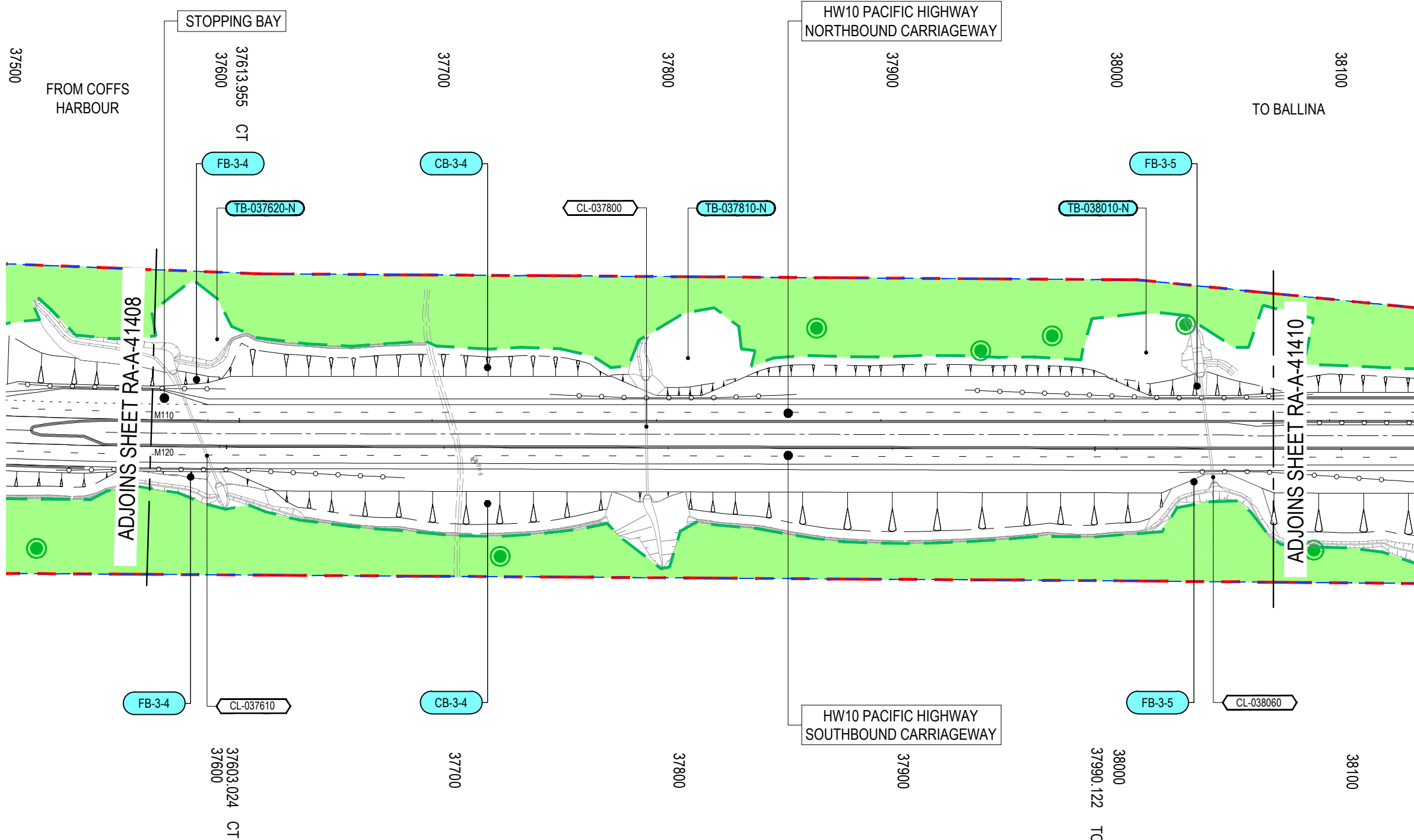
MAY BE INCOMPLETE IF COPIED FROM A3 SIZE ORIGINAL

*Disclaimer: This information is to be used only for the purpose of inspecting fixing or varying road levels in accordance with Part 3 of the Roads Act 1993. In some locations the road configuration has been refined without impacting the road level.

DESIGN LOT CODE A-81-RA-01	DESIGN MODEL FILE(S) USED FOR DOCUMENTATION OF THIS DRAWING W2B-GHD-A-RA-MOD-00008.txt	PLOT DATE / TIME 3 February 2017 10:00:37 AM	PLOT BY Franl. Bathan	CLIENT CLARENCE VALLEY COUNCIL HW10 - PACIFIC HIGHWAY WOOLGOOLGA TO BALLINA UPGRADE PORTION A - GLENUGIE TO MACLEAN ROAD ALIGNMENT AND EARTHWORKS 3AB GENERAL ARRANGEMENT SHEET No. 8 OF 26																					
REVISION / REVISION DESCRIPTION ISSUED FOR CONSTRUCTION	APPROVAL AH	DRAWINGS / DESIGN PREPARED BY 	<table border="1" style="width: 100%; border-collapse: collapse;"> <thead> <tr> <th>TITLE</th> <th>NAME</th> <th>DATE</th> </tr> </thead> <tbody> <tr> <td>DRAWN</td> <td>V. LOUISE</td> <td>31.01.17</td> </tr> <tr> <td>DRG CHECK</td> <td>A. FRENCH</td> <td>31.01.17</td> </tr> <tr> <td>DESIGN</td> <td>N. CUPAC</td> <td>31.01.17</td> </tr> <tr> <td>DESIGN CHECK</td> <td>R. PRAST</td> <td>31.01.17</td> </tr> <tr> <td>DESIGN MNGR</td> <td>B. HANCOCK</td> <td>31.01.17</td> </tr> <tr> <td>PROJECT MNGR</td> <td>A. HORTON</td> <td>31.01.17</td> </tr> </tbody> </table>	TITLE	NAME	DATE	DRAWN	V. LOUISE	31.01.17	DRG CHECK	A. FRENCH	31.01.17	DESIGN	N. CUPAC	31.01.17	DESIGN CHECK	R. PRAST	31.01.17	DESIGN MNGR	B. HANCOCK	31.01.17	PROJECT MNGR	A. HORTON	31.01.17	PREPARED FOR PACIFIC HIGHWAY PACIFIC HIGHWAY OFFICE GRAFTON
TITLE	NAME	DATE																							
DRAWN	V. LOUISE	31.01.17																							
DRG CHECK	A. FRENCH	31.01.17																							
DESIGN	N. CUPAC	31.01.17																							
DESIGN CHECK	R. PRAST	31.01.17																							
DESIGN MNGR	B. HANCOCK	31.01.17																							
PROJECT MNGR	A. HORTON	31.01.17																							
CO-ORDINATE SYSTEM MGA ZONE 56		HEIGHT DATUM AHD		RMS REGISTRATION No. DS2016/000619																					
SCALE ON A3 SIZE DRAWING 		ISSUE STATUS ISSUED FOR CONSTRUCTION		SHEET No. RA-A-41408 PART 4 ISSUE A																					



UTILITY INFORMATION SHOWN ON THE DRAWINGS DOES NOT DEPICT ANY MORE THAN THE PRESENCE OF A SERVICE: BASED ON AVAILABLE DOCUMENTARY EVIDENCE. THE PRESENCE OF A UTILITY SERVICE: ITS SIZE AND LOCATION SHOULD BE CONFIRMED BY FIELD INSPECTION: PRIOR TO THE COMMENCEMENT OF ROADWORKS AND THE RELEVANT UTILITY PLANS OBTAINED BY DIALLING 1100 OR FAX 1300 652 077 (DIAL BEFORE YOU DIG). CAUTION SHOULD BE EXERCISED WHEN WORKING IN THE VICINITY OF ALL UTILITY SERVICES.



- ### LEGEND
- PROPOSED PROJECT BOUNDARY
 - APPROVED PROJECT BOUNDARY (V11)
 - PROPOSED ACQUISITION BOUNDARY
 - CLEARING BOUNDARY
 - EXISTING CADASTRAL BOUNDARY
 - REFERENCE CONTROL STRING
 - WIRE ROPE SAFETY BARRIER
 - G4 BARRIER
 - POTENTIAL LANDSCAPE MOUNDS
 - PERMANENT DRAINAGE BASIN
 - CUT/FILL TAG
 - PERMANENT BASIN TAG
 - TEMPORARY BASIN TAG
 - CULVERT TAG
 - NATIVE VEGETATION TO BE RETAINED
 - ENDANGERED ECOLOGICAL COMMUNITY (EEC) VEGETATION TO BE RETAINED
 - INDIGENOUS HERITAGE AREA
 - THREATENED FLORA (20150810) TO BE RETAINED
 - HOLLOW BEARING TREES (20151125) TO BE RETAINED
 - WATER MONITORING BORES (20150701) TO BE RETAINED
 - INDIGENOUS HERITAGE SITE

- ### NOTES
1. FOR FULL LEGEND REFER TO DRAWING RA-A-41151.
 2. FOR GENERAL NOTES REFER TO DRAWING RA-A-41152.
 3. WORKS OUTSIDE BOUNDARY IS SUBJECT TO APPROVAL OF PACIFIC COMPLETE CONSISTENCY ASSESSMENT.
 4. TEMPORARY BASINS ARE NOT SHOWN FOR CLARITY. REFER TO A-81-DL-01 FOR DETAILS OF TEMPORARY BASINS.

ACCEPTED FOR CONSTRUCTION

MAY BE INCOMPLETE IF COPIED FROM A3 SIZE ORIGINAL

*Disclaimer: This information is to be used only for the purpose of inspecting fixing or varying road levels in accordance with Part 3 of the Roads Act 1993. In some locations the road configuration has been refined without impacting the road level.

DESIGN LOT CODE A-81-RA-01	DESIGN MODEL FILE(S) USED FOR DOCUMENTATION OF THIS DRAWING W2B-GHD-A-RA-MOD-00008.txt	PLOT DATE / TIME 3 February 2017 10:00:41 AM	PLOT BY Fran Bathan	CLIENT CLARENCE VALLEY COUNCIL HW10 - PACIFIC HIGHWAY WOOLGOOLGA TO BALLINA UPGRADE PORTION A - GLENUGIE TO MACLEAN ROAD ALIGNMENT AND EARTHWORKS 3AB GENERAL ARRANGEMENT SHEET No. 9 OF 26														
REVISION / REVISION DESCRIPTION ISSUED FOR CONSTRUCTION	APPROVAL AH	SCALES ON A3 SIZE DRAWING 	DRAWINGS / DESIGN PREPARED BY 	TITLE <table border="1" style="width: 100%; border-collapse: collapse;"> <thead> <tr> <th>NAME</th> <th>DATE</th> </tr> </thead> <tbody> <tr> <td>V. LOUISE</td> <td>31.01.17</td> </tr> <tr> <td>A. FRENCH</td> <td>31.01.17</td> </tr> <tr> <td>N. CUPAC</td> <td>31.01.17</td> </tr> <tr> <td>R. PRAST</td> <td>31.01.17</td> </tr> <tr> <td>B. HANCOCK</td> <td>31.01.17</td> </tr> <tr> <td>A. HORTON</td> <td>31.01.17</td> </tr> </tbody> </table>	NAME	DATE	V. LOUISE	31.01.17	A. FRENCH	31.01.17	N. CUPAC	31.01.17	R. PRAST	31.01.17	B. HANCOCK	31.01.17	A. HORTON	31.01.17
NAME	DATE																	
V. LOUISE	31.01.17																	
A. FRENCH	31.01.17																	
N. CUPAC	31.01.17																	
R. PRAST	31.01.17																	
B. HANCOCK	31.01.17																	
A. HORTON	31.01.17																	
CO-ORDINATE SYSTEM MGA ZONE 56		HEIGHT DATUM AHD		PREPARED FOR PACIFIC HIGHWAY PACIFIC HIGHWAY OFFICE GRAFTON														
RMS REGISTRATION No. DS2016/000619		ISSUE STATUS ISSUED FOR CONSTRUCTION	EDMS No. SF2015/118045	SHEET No. RA-A-41409 PART 4 ISSUE A														



FROM COFFS HARBOUR

TO BALLINA

UTILITY INFORMATION SHOWN ON THE DRAWINGS DOES NOT DEPICT ANY MORE THAN THE PRESENCE OF A SERVICE, BASED ON AVAILABLE DOCUMENTARY EVIDENCE. THE PRESENCE OF A UTILITY SERVICE, ITS SIZE AND LOCATION SHOULD BE CONFIRMED BY FIELD INSPECTION, PRIOR TO THE COMMENCEMENT OF ROADWORKS AND THE RELEVANT UTILITY PLANS OBTAINED BY DIALLING 1100 OR FAX 1300 652 077 (DIAL BEFORE YOU DIG). CAUTION SHOULD BE EXERCISED WHEN WORKING IN THE VICINITY OF ALL UTILITY SERVICES.

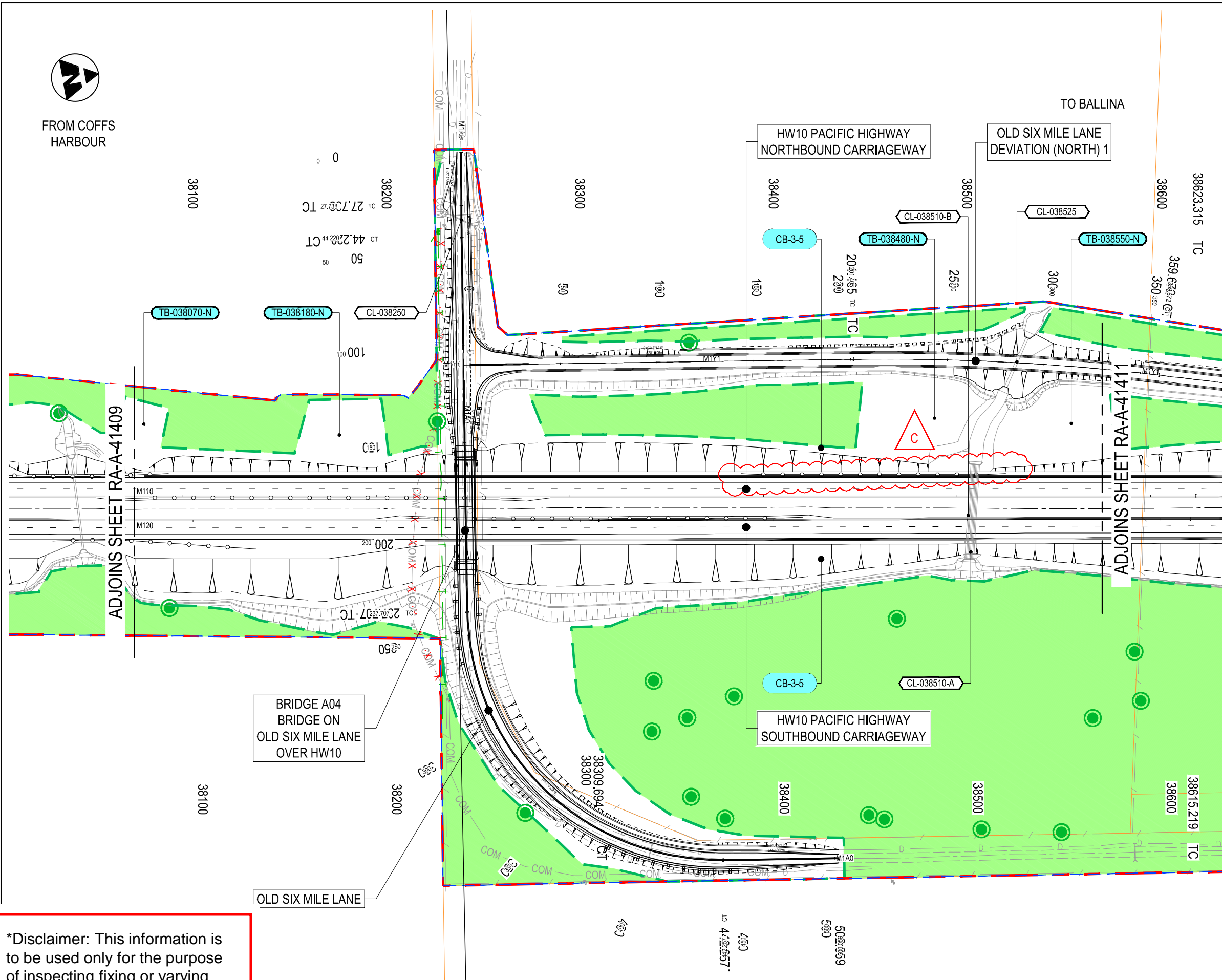
LEGEND

- PROPOSED PROJECT BOUNDARY
- APPROVED PROJECT BOUNDARY (V11)
- PROPOSED ACQUISITION BOUNDARY
- CLEARING BOUNDARY
- EXISTING CADASTRAL BOUNDARY
- REFERENCE CONTROL STRING
- WIRE ROPE SAFETY BARRIER
- G4 BARRIER
- POTENTIAL LANDSCAPE MOUNDS
- PERMANENT DRAINAGE BASIN
- CUT/FILL TAG
- PERMANENT BASIN TAG
- TEMPORARY BASIN TAG
- CULVERT TAG
- NATIVE VEGETATION TO BE RETAINED
- ENDANGERED ECOLOGICAL COMMUNITY (EEC) VEGETATION TO BE RETAINED
- INDIGENOUS HERITAGE AREA
- THREATENED FLORA (20150810) TO BE RETAINED
- HOLLOW BEARING TREES (20151125) TO BE RETAINED
- WATER MONITORING BORES (20150701) TO BE RETAINED
- INDIGENOUS HERITAGE SITE

NOTES

1. FOR FULL LEGEND REFER TO DRAWING RA-A-41151.
2. FOR GENERAL NOTES REFER TO DRAWING RA-A-41152.
3. WORKS OUTSIDE BOUNDARY IS SUBJECT TO APPROVAL OF PACIFIC COMPLETE CONSISTENCY ASSESSMENT.
4. TEMPORARY BASINS ARE NOT SHOWN FOR CLARITY. REFER TO A-81-DL-01 FOR DETAILS OF TEMPORARY BASINS.

ACCEPTED FOR CONSTRUCTION



MAY BE INCOMPLETE IF COPIED FROM A3 SIZE ORIGINAL

***Disclaimer:** This information is to be used only for the purpose of inspecting fixing or varying road levels in accordance with Part 3 of the Roads Act 1993. In some locations the road configuration has been refined without impacting the road level.

DESIGN LOT CODE A-81-RA-01	DESIGN MODEL FILE(S) USED FOR DOCUMENTATION OF THIS DRAWING W2B-GHD-A-RA-MOD-00008.txt	PLOT DATE / TIME 7 September 2018 2:49:35 PM	PLOT BY Fatima Jahura	CLIENT CLARENCE VALLEY COUNCIL HW10 - PACIFIC HIGHWAY WOOLGOOLGA TO BALLINA UPGRADE PORTION A - GLENUGIE TO MACLEAN ROAD ALIGNMENT AND EARTHWORKS 3AB GENERAL ARRANGEMENT SHEET No. 10 OF 27	A3
AMENDMENT / REVISION DESCRIPTION ISSUED FOR CONSTRUCTION ISSUED FOR CONSTRUCTION ISSUED FOR CONSTRUCTION (CPS-049)	WVR No. APPROVAL AH AG AG	SCALES ON A3 SIZE DRAWING 0 20 40 60 80 100 SCALE 1:2000m	DRAWINGS / DESIGN PREPARED BY 	TITLE DRAWN V.LOUISE 31.01.17 DRG CHECK A.FRENCH 31.01.17 DESIGN N.CUPAC 31.01.17 DESIGN CHECK R.PRAST 31.01.17 DESIGN MNGR B.HANCOCK 31.01.17 PROJECT MNGR A.HORTON 31.01.17	PREPARED FOR PACIFIC HIGHWAY PACIFIC HIGHWAY OFFICE GRAFTON
CO-ORDINATE SYSTEM MGA ZONE 56	HEIGHT DATUM AHD	RMS REGISTRATION No. DS2016/000619	ISSUE STATUS ISSUED FOR CONSTRUCTION	EDMS No. SF2015/118045	SHEET No. RA-A-41410
				ISSUE C	

UTILITY INFORMATION SHOWN ON THE DRAWINGS DOES NOT DEPICT ANY MORE THAN THE PRESENCE OF A SERVICE, BASED ON AVAILABLE DOCUMENTARY EVIDENCE. THE PRESENCE OF A UTILITY SERVICE, ITS SIZE AND LOCATION SHOULD BE CONFIRMED BY FIELD INSPECTION, PRIOR TO THE COMMENCEMENT OF ROADWORKS AND THE RELEVANT UTILITY PLANS OBTAINED BY DIALLING 1100 OR FAX 1300 652 077 (DIAL BEFORE YOU DIG). CAUTION SHOULD BE EXERCISED WHEN WORKING IN THE VICINITY OF ALL UTILITY SERVICES.

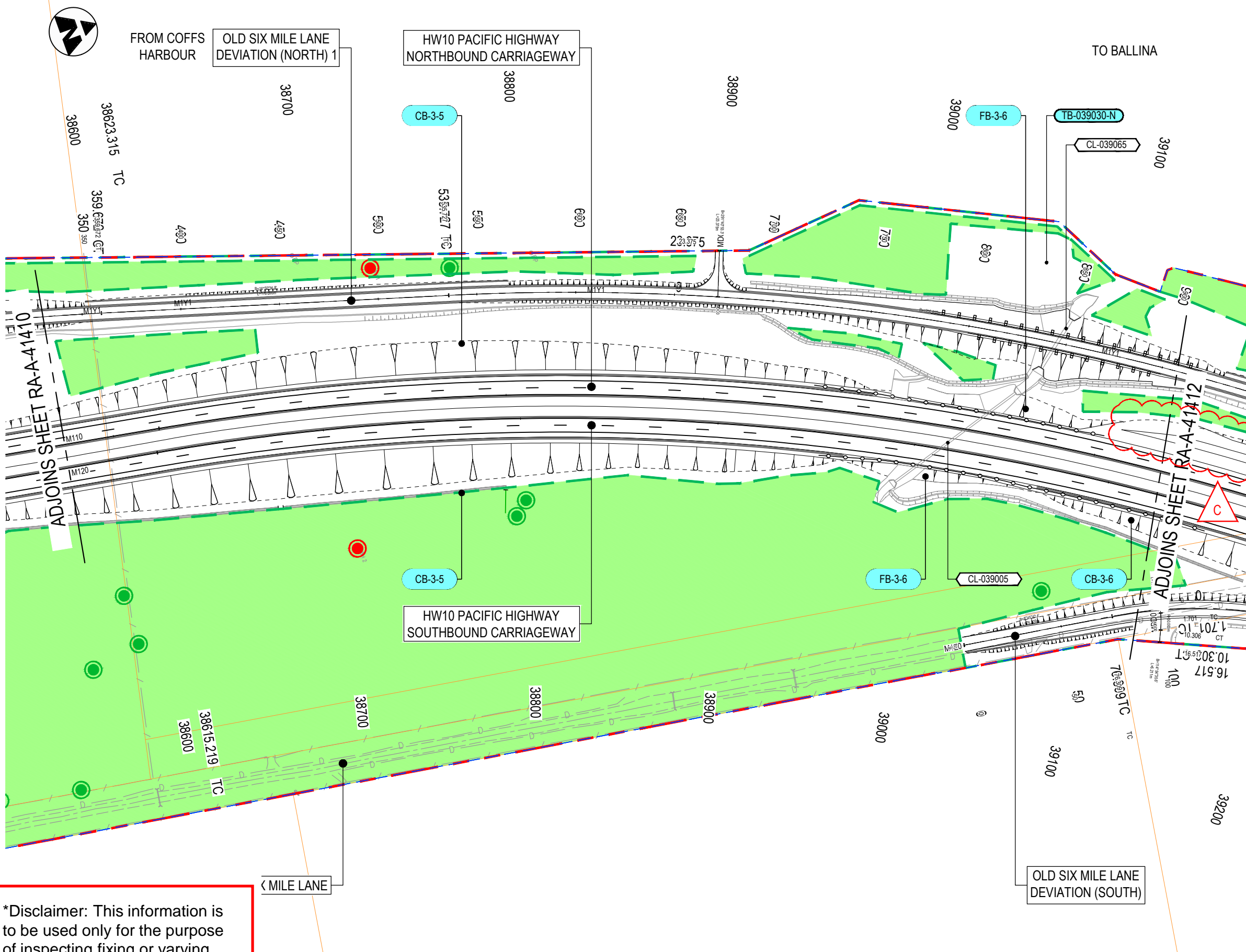
LEGEND

- PROPOSED PROJECT BOUNDARY
- APPROVED PROJECT BOUNDARY (V11)
- PROPOSED ACQUISITION BOUNDARY
- CLEARING BOUNDARY
- EXISTING CADASTRAL BOUNDARY
- REFERENCE CONTROL STRING
- WIRE ROPE SAFETY BARRIER
- G4 BARRIER
- POTENTIAL LANDSCAPE MOUNDS
- PERMANENT DRAINAGE BASIN
- CUT/FILL TAG
- PERMANENT BASIN TAG
- TEMPORARY BASIN TAG
- CULVERT TAG
- NATIVE VEGETATION TO BE RETAINED
- ENDANGERED ECOLOGICAL COMMUNITY (EEC) VEGETATION TO BE RETAINED
- INDIGENOUS HERITAGE AREA
- THREATENED FLORA (20150810) TO BE RETAINED
- HOLLOW BEARING TREES (20151125) TO BE RETAINED
- WATER MONITORING BORES (20150701) TO BE RETAINED
- INDIGENOUS HERITAGE SITE

NOTES

1. FOR FULL LEGEND REFER TO DRAWING RA-A-41151.
2. FOR GENERAL NOTES REFER TO DRAWING RA-A-41152.
3. WORKS OUTSIDE BOUNDARY IS SUBJECT TO APPROVAL OF PACIFIC COMPLETE CONSISTENCY ASSESSMENT.
4. TEMPORARY BASINS ARE NOT SHOWN FOR CLARITY. REFER TO A-81-DL-01 FOR DETAILS OF TEMPORARY BASINS.

ACCEPTED FOR CONSTRUCTION



I MAY BE INCOMPLETE IF COPIED FROM ORIGINAL

*Disclaimer: This information is to be used only for the purpose of inspecting fixing or varying road levels in accordance with Part 3 of the Roads Act 1993. In some locations the road configuration has been refined without impacting the road level.

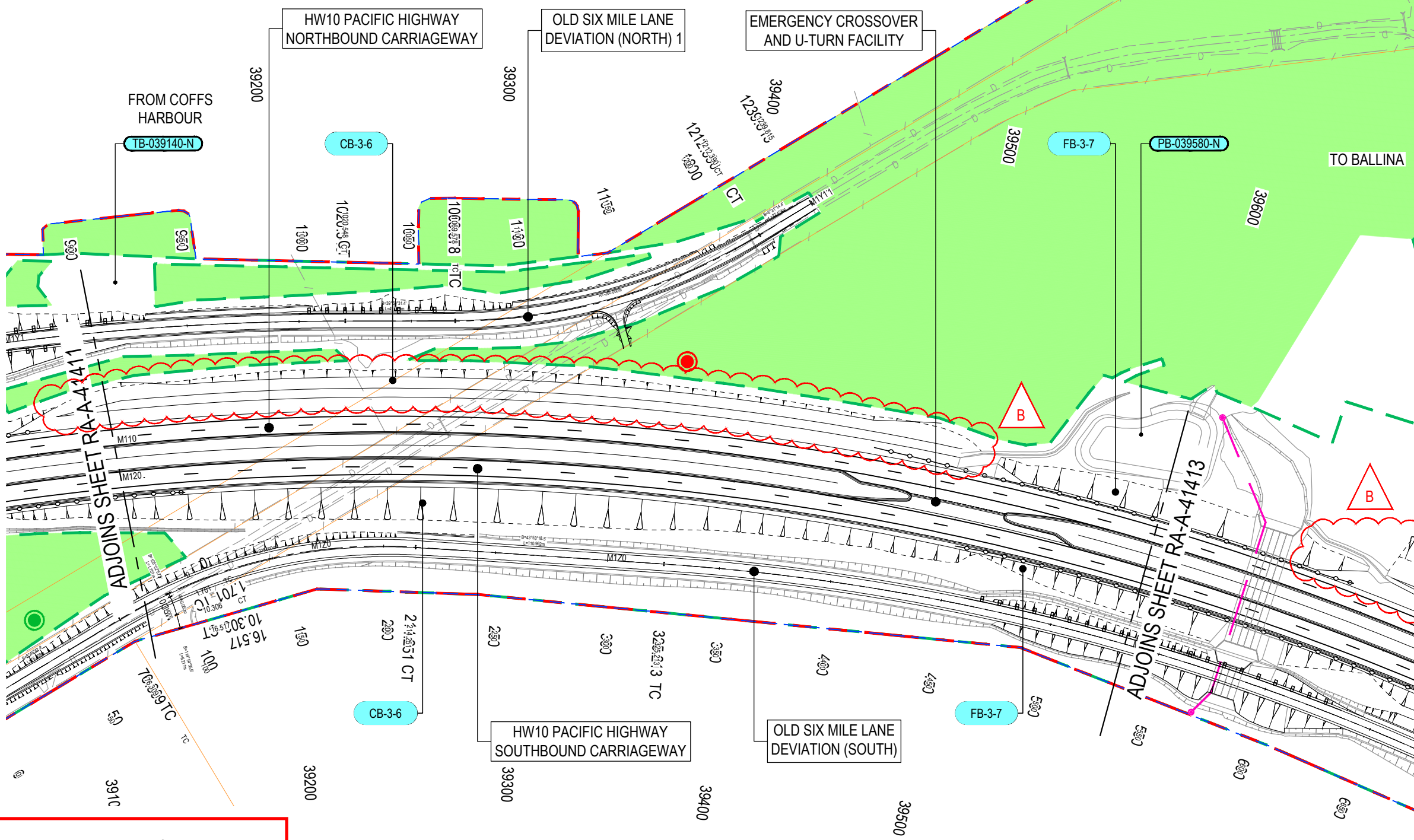
<p>DESIGN LOT CODE A-81-RA-01</p> <p>DESIGN MODEL FILE(S) USED FOR DOCUMENTATION OF THIS DRAWING W2B-GHD-A-RA-MOD-00008.txt</p> <p>PLOT DATE / TIME 28 June 2019 4:39:08 PM</p> <p>PLOT BY Julius Macadangdang</p> <p>CLIENT CLARENCE VALLEY COUNCIL HW10 - PACIFIC HIGHWAY WOOLGOOLGA TO BALLINA UPGRADE PORTION A - GLENUGIE TO MACLEAN ROAD ALIGNMENT AND EARTHWORKS 3AB GENERAL ARRANGEMENT SHEET No. 11 OF 27</p>	<p>SCALE ON A3 SIZE DRAWING</p> <p>0 20 40 60 80 100</p> <p>SCALE 1:2000m</p> <p>CO-ORDINATE SYSTEM MGA ZONE 56</p> <p>HEIGHT DATUM AHD</p>	<p>DRAWINGS / DESIGN PREPARED BY</p> <p> </p> <table border="1" style="width: 100%; border-collapse: collapse;"> <thead> <tr> <th>TITLE</th> <th>NAME</th> <th>DATE</th> </tr> </thead> <tbody> <tr> <td>DRAWN</td> <td>V.LOUISE</td> <td>28.06.19</td> </tr> <tr> <td>DRG CHECK</td> <td>A.FRENCH</td> <td>28.06.19</td> </tr> <tr> <td>DESIGN</td> <td>N.CUPAC</td> <td>28.06.19</td> </tr> <tr> <td>DESIGN CHECK</td> <td>R.PRAST</td> <td>28.06.19</td> </tr> <tr> <td>DESIGN MNGR</td> <td>B.HANCOCK</td> <td>28.06.19</td> </tr> <tr> <td>PROJECT MNGR</td> <td>A.HORTON</td> <td>28.06.19</td> </tr> </tbody> </table>	TITLE	NAME	DATE	DRAWN	V.LOUISE	28.06.19	DRG CHECK	A.FRENCH	28.06.19	DESIGN	N.CUPAC	28.06.19	DESIGN CHECK	R.PRAST	28.06.19	DESIGN MNGR	B.HANCOCK	28.06.19	PROJECT MNGR	A.HORTON	28.06.19	<p>PREPARED FOR PACIFIC HIGHWAY PACIFIC HIGHWAY OFFICE GRAFTON</p> <p>NSW GOVERNMENT Transport Roads & Maritime Services</p> <p>RMS REGISTRATION No. DS2016/000619</p> <p>ISSUE STATUS ISSUED FOR CONSTRUCTION</p> <p>EDMS No. SF2015/118045</p> <p>SHEET No. RA-A-41411</p> <p>PART 4 ISSUE C</p>
TITLE	NAME	DATE																						
DRAWN	V.LOUISE	28.06.19																						
DRG CHECK	A.FRENCH	28.06.19																						
DESIGN	N.CUPAC	28.06.19																						
DESIGN CHECK	R.PRAST	28.06.19																						
DESIGN MNGR	B.HANCOCK	28.06.19																						
PROJECT MNGR	A.HORTON	28.06.19																						



UTILITY INFORMATION SHOWN ON THE DRAWINGS DOES NOT DEPICT ANY MORE THAN THE PRESENCE OF A SERVICE, BASED ON AVAILABLE DOCUMENTARY EVIDENCE. THE PRESENCE OF A UTILITY SERVICE, ITS SIZE AND LOCATION SHOULD BE CONFIRMED BY FIELD INSPECTION, PRIOR TO THE COMMENCEMENT OF ROADWORKS AND THE RELEVANT UTILITY PLANS OBTAINED BY DIALLING 1100 OR FAX 1300 652 077 (DIAL BEFORE YOU DIG). CAUTION SHOULD BE EXERCISED WHEN WORKING IN THE VICINITY OF ALL UTILITY SERVICES.

LEGEND

- PROPOSED PROJECT BOUNDARY
- APPROVED PROJECT BOUNDARY (V11)
- PROPOSED ACQUISITION BOUNDARY
- CLEARING BOUNDARY
- EXISTING CADASTRAL BOUNDARY
- REFERENCE CONTROL STRING
- WIRE ROPE SAFETY BARRIER
- G4 BARRIER
- POTENTIAL LANDSCAPE MOUNDS
- PERMANENT DRAINAGE BASIN
- CUT/FILL TAG
- PERMANENT BASIN TAG
- TEMPORARY BASIN TAG
- CULVERT TAG
- NATIVE VEGETATION TO BE RETAINED
- ENDANGERED ECOLOGICAL COMMUNITY (EEC) VEGETATION TO BE RETAINED
- INDIGENOUS HERITAGE AREA
- THREATENED FLORA (20150810) TO BE RETAINED
- HOLLOW BEARING TREES (20151125) TO BE RETAINED
- WATER MONITORING BORES (20150701) TO BE RETAINED
- INDIGENOUS HERITAGE SITE



NOTES

1. FOR FULL LEGEND REFER TO DRAWING RA-A-41151.
2. FOR GENERAL NOTES REFER TO DRAWING RA-A-41152.
3. WORKS OUTSIDE BOUNDARY IS SUBJECT TO APPROVAL OF PACIFIC COMPLETE CONSISTENCY ASSESSMENT.
4. TEMPORARY BASINS ARE NOT SHOWN FOR CLARITY. REFER TO A-81-DL-01 FOR DETAILS OF TEMPORARY BASINS.

ACCEPTED FOR CONSTRUCTION

MAY BE INCOMPLETE IF COPIED

G:\21215148\CADD\DRG\RA_Alignment_Earthworks\W2B-GHD-A-RA-MOD-00008.dwg
mm ON A3 SIZE ORIGINAL

*Disclaimer: This information is to be used only for the purpose of inspecting fixing or varying road levels in accordance with Part 3 of the Roads Act 1993. In some locations the road configuration has been refined without impacting the road level.

<table border="1" style="width: 100%; border-collapse: collapse;"> <tr> <td style="width: 50%;">DESIGN LOT CODE A-81-RA-01</td> <td style="width: 50%;">DESIGN MODEL FILE(S) USED FOR DOCUMENTATION OF THIS DRAWING W2B-GHD-A-RA-MOD-00008.txt</td> </tr> <tr> <td style="width: 50%;">WVR No.</td> <td style="width: 50%;">APPROVAL AH AG</td> </tr> </table>	DESIGN LOT CODE A-81-RA-01	DESIGN MODEL FILE(S) USED FOR DOCUMENTATION OF THIS DRAWING W2B-GHD-A-RA-MOD-00008.txt	WVR No.	APPROVAL AH AG	<table border="1" style="width: 100%; border-collapse: collapse;"> <tr> <td style="width: 50%;">DRAWINGS / DESIGN PREPARED BY </td> <td style="width: 50%;">PLOT DATE / TIME 28 June 2019 4:39:12 PM</td> </tr> <tr> <td style="width: 50%;">PLOT BY Julius Macadangdang</td> <td style="width: 50%;">CLIENT CLARENCE VALLEY COUNCIL HW10 - PACIFIC HIGHWAY WOOLGOOLGA TO BALLINA UPGRADE PORTION A - GLENUGIE TO MACLEAN ROAD ALIGNMENT AND EARTHWORKS 3AB GENERAL ARRANGEMENT SHEET No. 12 OF 27</td> </tr> </table>	DRAWINGS / DESIGN PREPARED BY 	PLOT DATE / TIME 28 June 2019 4:39:12 PM	PLOT BY Julius Macadangdang	CLIENT CLARENCE VALLEY COUNCIL HW10 - PACIFIC HIGHWAY WOOLGOOLGA TO BALLINA UPGRADE PORTION A - GLENUGIE TO MACLEAN ROAD ALIGNMENT AND EARTHWORKS 3AB GENERAL ARRANGEMENT SHEET No. 12 OF 27	<table border="1" style="width: 100%; border-collapse: collapse;"> <tr> <td style="width: 50%;">TITLE</td> <td style="width: 50%;">DATE</td> </tr> <tr> <td>DRAWN V.LOUISE</td> <td>28.06.19</td> </tr> <tr> <td>DRG CHECK A.FRENCH</td> <td>28.06.19</td> </tr> <tr> <td>DESIGN N.CUPAC</td> <td>28.06.19</td> </tr> <tr> <td>DESIGN CHECK R.PRAST</td> <td>28.06.19</td> </tr> <tr> <td>DESIGN MNGR B.HANCOCK</td> <td>28.06.19</td> </tr> <tr> <td>PROJECT MNGR A.HORTON</td> <td>28.06.19</td> </tr> </table>	TITLE	DATE	DRAWN V.LOUISE	28.06.19	DRG CHECK A.FRENCH	28.06.19	DESIGN N.CUPAC	28.06.19	DESIGN CHECK R.PRAST	28.06.19	DESIGN MNGR B.HANCOCK	28.06.19	PROJECT MNGR A.HORTON	28.06.19	<table border="1" style="width: 100%; border-collapse: collapse;"> <tr> <td style="width: 50%;">RMS REGISTRATION No. DS2016/000619</td> <td style="width: 50%;">PART 4</td> </tr> <tr> <td style="width: 50%;">ISSUE STATUS ISSUED FOR CONSTRUCTION</td> <td style="width: 50%;">ISSUE B</td> </tr> <tr> <td style="width: 50%;">EDMS No. SF2015/118045</td> <td style="width: 50%;">SHEET No. RA-A-41412</td> </tr> </table>	RMS REGISTRATION No. DS2016/000619	PART 4	ISSUE STATUS ISSUED FOR CONSTRUCTION	ISSUE B	EDMS No. SF2015/118045	SHEET No. RA-A-41412
DESIGN LOT CODE A-81-RA-01	DESIGN MODEL FILE(S) USED FOR DOCUMENTATION OF THIS DRAWING W2B-GHD-A-RA-MOD-00008.txt																														
WVR No.	APPROVAL AH AG																														
DRAWINGS / DESIGN PREPARED BY 	PLOT DATE / TIME 28 June 2019 4:39:12 PM																														
PLOT BY Julius Macadangdang	CLIENT CLARENCE VALLEY COUNCIL HW10 - PACIFIC HIGHWAY WOOLGOOLGA TO BALLINA UPGRADE PORTION A - GLENUGIE TO MACLEAN ROAD ALIGNMENT AND EARTHWORKS 3AB GENERAL ARRANGEMENT SHEET No. 12 OF 27																														
TITLE	DATE																														
DRAWN V.LOUISE	28.06.19																														
DRG CHECK A.FRENCH	28.06.19																														
DESIGN N.CUPAC	28.06.19																														
DESIGN CHECK R.PRAST	28.06.19																														
DESIGN MNGR B.HANCOCK	28.06.19																														
PROJECT MNGR A.HORTON	28.06.19																														
RMS REGISTRATION No. DS2016/000619	PART 4																														
ISSUE STATUS ISSUED FOR CONSTRUCTION	ISSUE B																														
EDMS No. SF2015/118045	SHEET No. RA-A-41412																														
<table border="1" style="width: 100%; border-collapse: collapse;"> <tr> <td style="width: 50%;">SCALE ON A3 SIZE DRAWING 0 20 40 60 80 100 SCALE 1:2000m</td> <td style="width: 50%;">HEIGHT DATUM AHD</td> </tr> <tr> <td style="width: 50%;">CO-ORDINATE SYSTEM MGA ZONE 56</td> <td style="width: 50%;">CLIENT Transport Roads & Maritime Services</td> </tr> </table>		SCALE ON A3 SIZE DRAWING 0 20 40 60 80 100 SCALE 1:2000m	HEIGHT DATUM AHD	CO-ORDINATE SYSTEM MGA ZONE 56	CLIENT Transport Roads & Maritime Services	<table border="1" style="width: 100%; border-collapse: collapse;"> <tr> <td style="width: 50%;">PREPARED FOR PACIFIC HIGHWAY PACIFIC HIGHWAY OFFICE GRAFTON</td> <td style="width: 50%;">RMS REGISTRATION No. DS2016/000619</td> </tr> </table>		PREPARED FOR PACIFIC HIGHWAY PACIFIC HIGHWAY OFFICE GRAFTON	RMS REGISTRATION No. DS2016/000619																						
SCALE ON A3 SIZE DRAWING 0 20 40 60 80 100 SCALE 1:2000m	HEIGHT DATUM AHD																														
CO-ORDINATE SYSTEM MGA ZONE 56	CLIENT Transport Roads & Maritime Services																														
PREPARED FOR PACIFIC HIGHWAY PACIFIC HIGHWAY OFFICE GRAFTON	RMS REGISTRATION No. DS2016/000619																														

UTILITY INFORMATION SHOWN ON THE DRAWINGS DOES NOT DEPICT ANY MORE THAN THE PRESENCE OF A SERVICE, BASED ON AVAILABLE DOCUMENTARY EVIDENCE. THE PRESENCE OF A UTILITY SERVICE, ITS SIZE AND LOCATION SHOULD BE CONFIRMED BY FIELD INSPECTION, PRIOR TO THE COMMENCEMENT OF ROADWORKS AND THE RELEVANT UTILITY PLANS OBTAINED BY DIALLING 1100 OR FAX 1300 652 077 (DIAL BEFORE YOU DIG). CAUTION SHOULD BE EXERCISED WHEN WORKING IN THE VICINITY OF ALL UTILITY SERVICES.

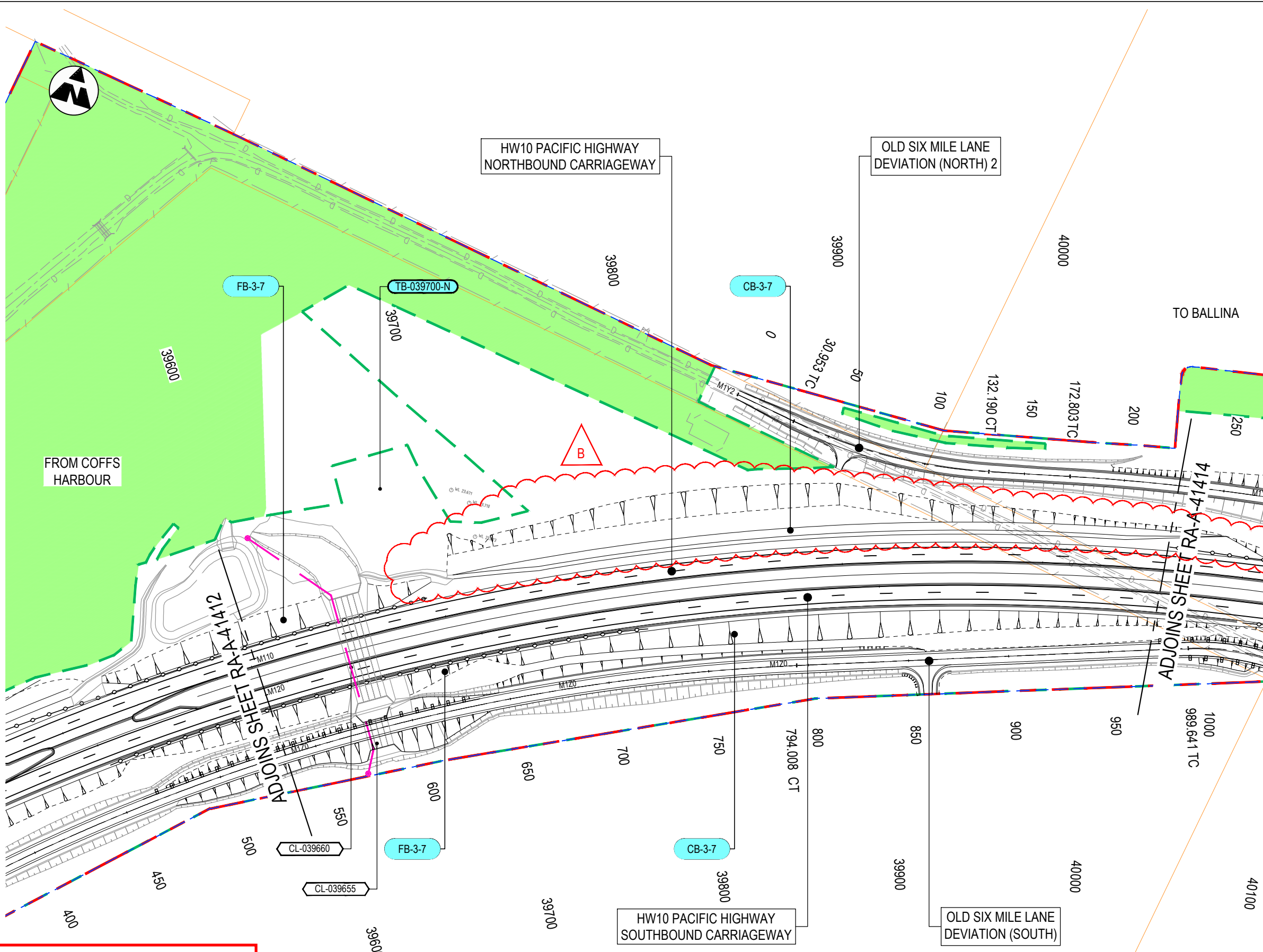
LEGEND

- PROPOSED PROJECT BOUNDARY
- APPROVED PROJECT BOUNDARY (V11)
- PROPOSED ACQUISITION BOUNDARY
- CLEARING BOUNDARY
- EXISTING CADASTRAL BOUNDARY
- REFERENCE CONTROL STRING
- WIRE ROPE SAFETY BARRIER
- G4 BARRIER
- POTENTIAL LANDSCAPE MOUNDS
- PERMANENT DRAINAGE BASIN
- CUT/FILL TAG
- PERMANENT BASIN TAG
- TEMPORARY BASIN TAG
- CULVERT TAG
- NATIVE VEGETATION TO BE RETAINED
- ENDANGERED ECOLOGICAL COMMUNITY (EEC) VEGETATION TO BE RETAINED
- INDIGENOUS HERITAGE AREA
- THREATENED FLORA (20150810) TO BE RETAINED
- HOLLOW BEARING TREES (20151125) TO BE RETAINED
- WATER MONITORING BORES (20150701) TO BE RETAINED
- INDIGENOUS HERITAGE SITE

NOTES

1. FOR FULL LEGEND REFER TO DRAWING RA-A-41151.
2. FOR GENERAL NOTES REFER TO DRAWING RA-A-41152.
3. WORKS OUTSIDE BOUNDARY IS SUBJECT TO APPROVAL OF PACIFIC COMPLETE CONSISTENCY ASSESSMENT.
4. TEMPORARY BASINS ARE NOT SHOWN FOR CLARITY. REFER TO A-81-DL-01 FOR DETAILS OF TEMPORARY BASINS.

ACCEPTED FOR CONSTRUCTION



I MAY BE INCOMPLETE IF COPIED FROM AN A3 SIZE ORIGINAL

*Disclaimer: This information is to be used only for the purpose of inspecting fixing or varying road levels in accordance with Part 3 of the Roads Act 1993. In some locations the road configuration has been refined without impacting the road level.

<p>DESIGN LOT CODE A-81-RA-01</p> <p>DESIGN MODEL FILE(S) USED FOR DOCUMENTATION OF THIS DRAWING W2B-GHD-A-RA-MOD-00008.txt</p> <p>SCALE ON A3 SIZE DRAWING 0 20 40 60 80 100 SCALE 1:2000m</p> <p>CO-ORDINATE SYSTEM MGA ZONE 56</p> <p>HEIGHT DATUM AHD</p>	<p>PLOT DATE / TIME 28 June 2019 4:39:16 PM</p> <p>PLOT BY Julius Macadangdang</p> <p>CLIENT CLARENCE VALLEY COUNCIL HW10 - PACIFIC HIGHWAY WOOLGOOLGA TO BALLINA UPGRADE PORTION A - GLENUGIE TO MACLEAN ROAD ALIGNMENT AND EARTHWORKS 3AB GENERAL ARRANGEMENT SHEET No. 13 OF 27</p>	<p>TITLE</p> <table border="1" style="width: 100%; border-collapse: collapse;"> <tr><th>NAME</th><th>DATE</th></tr> <tr><td>V.LOUISE</td><td>28.06.19</td></tr> <tr><td>A.FRENCH</td><td>28.06.19</td></tr> <tr><td>N.CUPAC</td><td>28.06.19</td></tr> <tr><td>R.PRAST</td><td>28.06.19</td></tr> <tr><td>B.HANCOCK</td><td>28.06.19</td></tr> <tr><td>A.HORTON</td><td>28.06.19</td></tr> </table>	NAME	DATE	V.LOUISE	28.06.19	A.FRENCH	28.06.19	N.CUPAC	28.06.19	R.PRAST	28.06.19	B.HANCOCK	28.06.19	A.HORTON	28.06.19	<p>DRAWINGS / DESIGN PREPARED BY</p> <p> </p> <p>RMS REGISTRATION No. DS2016/000619</p> <p>ISSUE STATUS ISSUED FOR CONSTRUCTION</p> <p>EDMS No. SF2015/118045</p> <p>SHEET No. RA-A-41413</p> <p>ISSUE No. 4</p> <p>ISSUE B</p>
NAME	DATE																
V.LOUISE	28.06.19																
A.FRENCH	28.06.19																
N.CUPAC	28.06.19																
R.PRAST	28.06.19																
B.HANCOCK	28.06.19																
A.HORTON	28.06.19																



UTILITY INFORMATION SHOWN ON THE DRAWINGS DOES NOT DEPICT ANY MORE THAN THE PRESENCE OF A SERVICE, BASED ON AVAILABLE DOCUMENTARY EVIDENCE. THE PRESENCE OF A UTILITY SERVICE, ITS SIZE AND LOCATION SHOULD BE CONFIRMED BY FIELD INSPECTION, PRIOR TO THE COMMENCEMENT OF ROADWORKS AND THE RELEVANT UTILITY PLANS OBTAINED BY DIALLING 1100 OR FAX 1300 652 077 (DIAL BEFORE YOU DIG). CAUTION SHOULD BE EXERCISED WHEN WORKING IN THE VICINITY OF ALL UTILITY SERVICES.

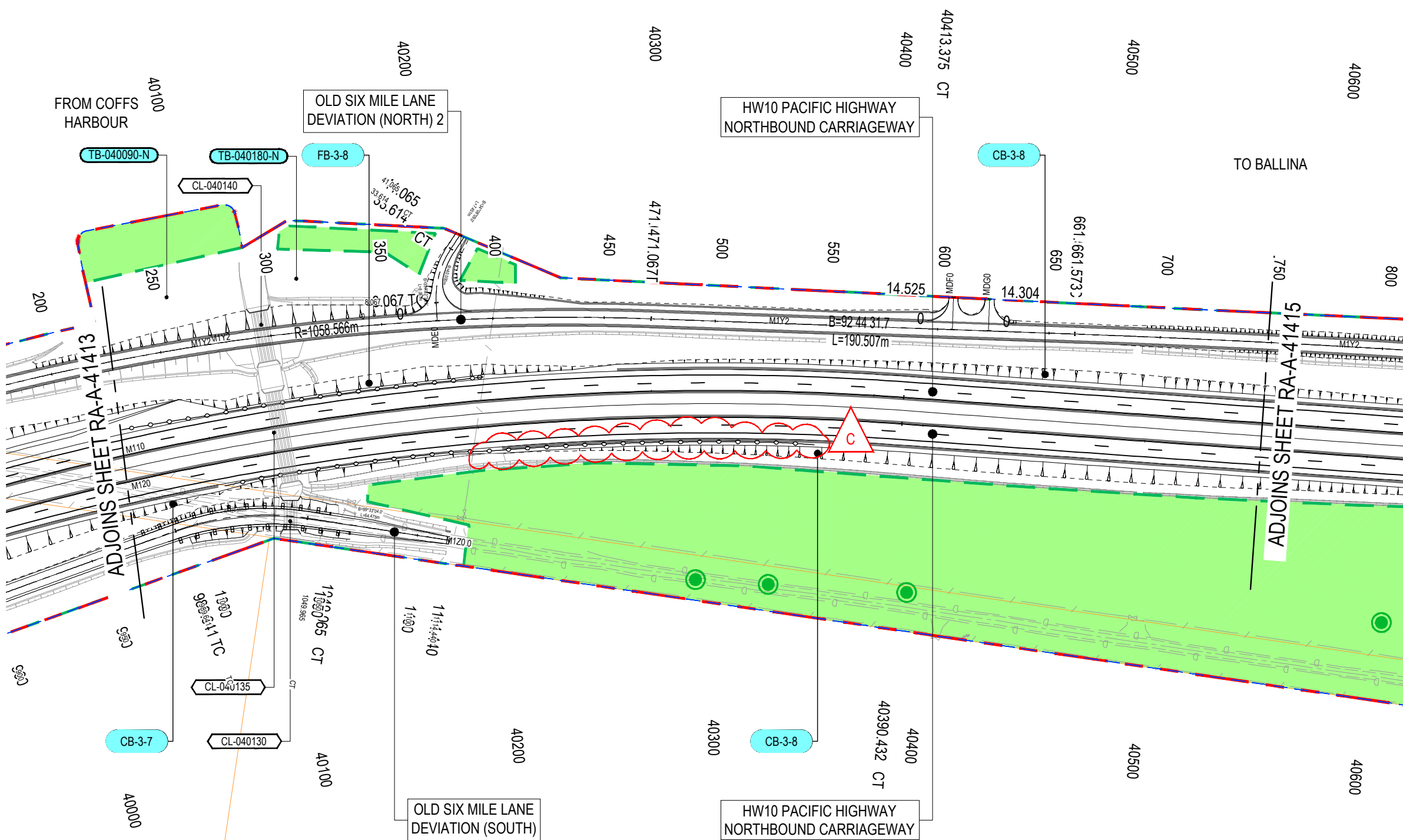
LEGEND

- PROPOSED PROJECT BOUNDARY
- APPROVED PROJECT BOUNDARY (V11)
- PROPOSED ACQUISITION BOUNDARY
- CLEARING BOUNDARY
- EXISTING CADASTRAL BOUNDARY
- REFERENCE CONTROL STRING
- WIRE ROPE SAFETY BARRIER
- G4 BARRIER
- POTENTIAL LANDSCAPE MOUNDS
- PERMANENT DRAINAGE BASIN
- CUT/FILL TAG
- PERMANENT BASIN TAG
- TEMPORARY BASIN TAG
- CULVERT TAG
- NATIVE VEGETATION TO BE RETAINED
- ENDANGERED ECOLOGICAL COMMUNITY (EEC) VEGETATION TO BE RETAINED
- INDIGENOUS HERITAGE AREA
- THREATENED FLORA (20150810) TO BE RETAINED
- HOLLOW BEARING TREES (20151125) TO BE RETAINED
- WATER MONITORING BORES (20150701) TO BE RETAINED
- INDIGENOUS HERITAGE SITE

NOTES

1. FOR FULL LEGEND REFER TO DRAWING RA-A-41151.
2. FOR GENERAL NOTES REFER TO DRAWING RA-A-41152.
3. WORKS OUTSIDE BOUNDARY IS SUBJECT TO APPROVAL OF PACIFIC COMPLETE CONSISTENCY ASSESSMENT.
4. TEMPORARY BASINS ARE NOT SHOWN FOR CLARITY. REFER TO A-81-DL-01 FOR DETAILS OF TEMPORARY BASINS.

ACCEPTED FOR CONSTRUCTION



MAY BE INCOMPLETE IF COPIED FROM A3 SIZE ORIGINAL

*Disclaimer: This information is to be used only for the purpose of inspecting fixing or varying road levels in accordance with Part 3 of the Roads Act 1993. In some locations the road configuration has been refined without impacting the road level.

<table border="1" style="width: 100%; border-collapse: collapse;"> <tr> <td style="width: 50%;">DESIGN LOT CODE A-81-RA-01</td> <td style="width: 50%;">DESIGN MODEL FILE(S) USED FOR DOCUMENTATION OF THIS DRAWING W2B-GHD-A-RA-MOD-00008.txt</td> </tr> <tr> <td style="width: 50%;">WVR No.</td> <td style="width: 50%;">APPROVAL</td> </tr> <tr> <td style="width: 50%;">-</td> <td style="width: 50%;">AH</td> </tr> <tr> <td style="width: 50%;">-</td> <td style="width: 50%;">AG</td> </tr> <tr> <td style="width: 50%;">-</td> <td style="width: 50%;">AG</td> </tr> </table>	DESIGN LOT CODE A-81-RA-01	DESIGN MODEL FILE(S) USED FOR DOCUMENTATION OF THIS DRAWING W2B-GHD-A-RA-MOD-00008.txt	WVR No.	APPROVAL	-	AH	-	AG	-	AG	<p>SCALES ON A3 SIZE DRAWING</p> <p>SCALE 1:2000m</p> <p>CO-ORDINATE SYSTEM MGA ZONE 56</p> <p>HEIGHT DATUM AHD</p>	<p>DRAWINGS / DESIGN PREPARED BY</p>	<table border="1" style="width: 100%; border-collapse: collapse;"> <tr> <td colspan="2">PLOT DATE / TIME 24 September 2019 11:50:14 AM</td> <td colspan="2">PLOT BY Fatima Jahura</td> </tr> <tr> <td>TITLE</td> <td>NAME</td> <td>DATE</td> <td></td> </tr> <tr> <td>DRAWN</td> <td>V.LOUISE</td> <td>19.09.19</td> <td></td> </tr> <tr> <td>DRG CHECK</td> <td>A.FRENCH</td> <td>19.09.19</td> <td></td> </tr> <tr> <td>DESIGN</td> <td>N.CUPAC</td> <td>19.09.19</td> <td></td> </tr> <tr> <td>DESIGN CHECK</td> <td>R.PRAST</td> <td>19.09.19</td> <td></td> </tr> <tr> <td>DESIGN MNGR</td> <td>B.HANCOCK</td> <td>19.09.19</td> <td></td> </tr> <tr> <td>PROJECT MNGR</td> <td>A.HORTON</td> <td>19.09.19</td> <td></td> </tr> </table>	PLOT DATE / TIME 24 September 2019 11:50:14 AM		PLOT BY Fatima Jahura		TITLE	NAME	DATE		DRAWN	V.LOUISE	19.09.19		DRG CHECK	A.FRENCH	19.09.19		DESIGN	N.CUPAC	19.09.19		DESIGN CHECK	R.PRAST	19.09.19		DESIGN MNGR	B.HANCOCK	19.09.19		PROJECT MNGR	A.HORTON	19.09.19	
DESIGN LOT CODE A-81-RA-01	DESIGN MODEL FILE(S) USED FOR DOCUMENTATION OF THIS DRAWING W2B-GHD-A-RA-MOD-00008.txt																																												
WVR No.	APPROVAL																																												
-	AH																																												
-	AG																																												
-	AG																																												
PLOT DATE / TIME 24 September 2019 11:50:14 AM		PLOT BY Fatima Jahura																																											
TITLE	NAME	DATE																																											
DRAWN	V.LOUISE	19.09.19																																											
DRG CHECK	A.FRENCH	19.09.19																																											
DESIGN	N.CUPAC	19.09.19																																											
DESIGN CHECK	R.PRAST	19.09.19																																											
DESIGN MNGR	B.HANCOCK	19.09.19																																											
PROJECT MNGR	A.HORTON	19.09.19																																											
<table border="1" style="width: 100%; border-collapse: collapse;"> <tr> <td colspan="2">CLIENT</td> <td rowspan="2" style="text-align: center;"> Transport Roads & Maritime Services </td> </tr> <tr> <td colspan="2">CLARENCE VALLEY COUNCIL HW10 - PACIFIC HIGHWAY WOOLGOOLGA TO BALLINA UPGRADE PORTION A - GLENUGIE TO MACLEAN ROAD ALIGNMENT AND EARTHWORKS 3AB GENERAL ARRANGEMENT</td> </tr> <tr> <td colspan="2">RMS REGISTRATION No.</td> <td style="text-align: center;">DS2016/000619</td> </tr> <tr> <td>ISSUE STATUS</td> <td>EDMS No.</td> <td>SHEET No.</td> </tr> <tr> <td>ISSUED FOR CONSTRUCTION</td> <td>SF2015/118045</td> <td>RA-A-41414</td> </tr> </table>		CLIENT		 Transport Roads & Maritime Services	CLARENCE VALLEY COUNCIL HW10 - PACIFIC HIGHWAY WOOLGOOLGA TO BALLINA UPGRADE PORTION A - GLENUGIE TO MACLEAN ROAD ALIGNMENT AND EARTHWORKS 3AB GENERAL ARRANGEMENT		RMS REGISTRATION No.		DS2016/000619	ISSUE STATUS	EDMS No.	SHEET No.	ISSUED FOR CONSTRUCTION	SF2015/118045	RA-A-41414	<p style="text-align: right;">A3</p> <p style="text-align: right;">PART 4</p> <p style="text-align: right;">ISSUE C</p> <p style="text-align: right; font-size: small;">© Roads and Maritime Services</p>																													
CLIENT		 Transport Roads & Maritime Services																																											
CLARENCE VALLEY COUNCIL HW10 - PACIFIC HIGHWAY WOOLGOOLGA TO BALLINA UPGRADE PORTION A - GLENUGIE TO MACLEAN ROAD ALIGNMENT AND EARTHWORKS 3AB GENERAL ARRANGEMENT																																													
RMS REGISTRATION No.		DS2016/000619																																											
ISSUE STATUS	EDMS No.	SHEET No.																																											
ISSUED FOR CONSTRUCTION	SF2015/118045	RA-A-41414																																											



UTILITY INFORMATION SHOWN ON THE DRAWINGS DOES NOT DEPICT ANY MORE THAN THE PRESENCE OF A SERVICE: BASED ON AVAILABLE DOCUMENTARY EVIDENCE. THE PRESENCE OF A UTILITY SERVICE: ITS SIZE AND LOCATION SHOULD BE CONFIRMED BY FIELD INSPECTION: PRIOR TO THE COMMENCEMENT OF ROADWORKS AND THE RELEVANT UTILITY PLANS OBTAINED BY DIALLING 1100 OR FAX 1300 652 077 (DIAL BEFORE YOU DIG). CAUTION SHOULD BE EXERCISED WHEN WORKING IN THE VICINITY OF ALL UTILITY SERVICES.

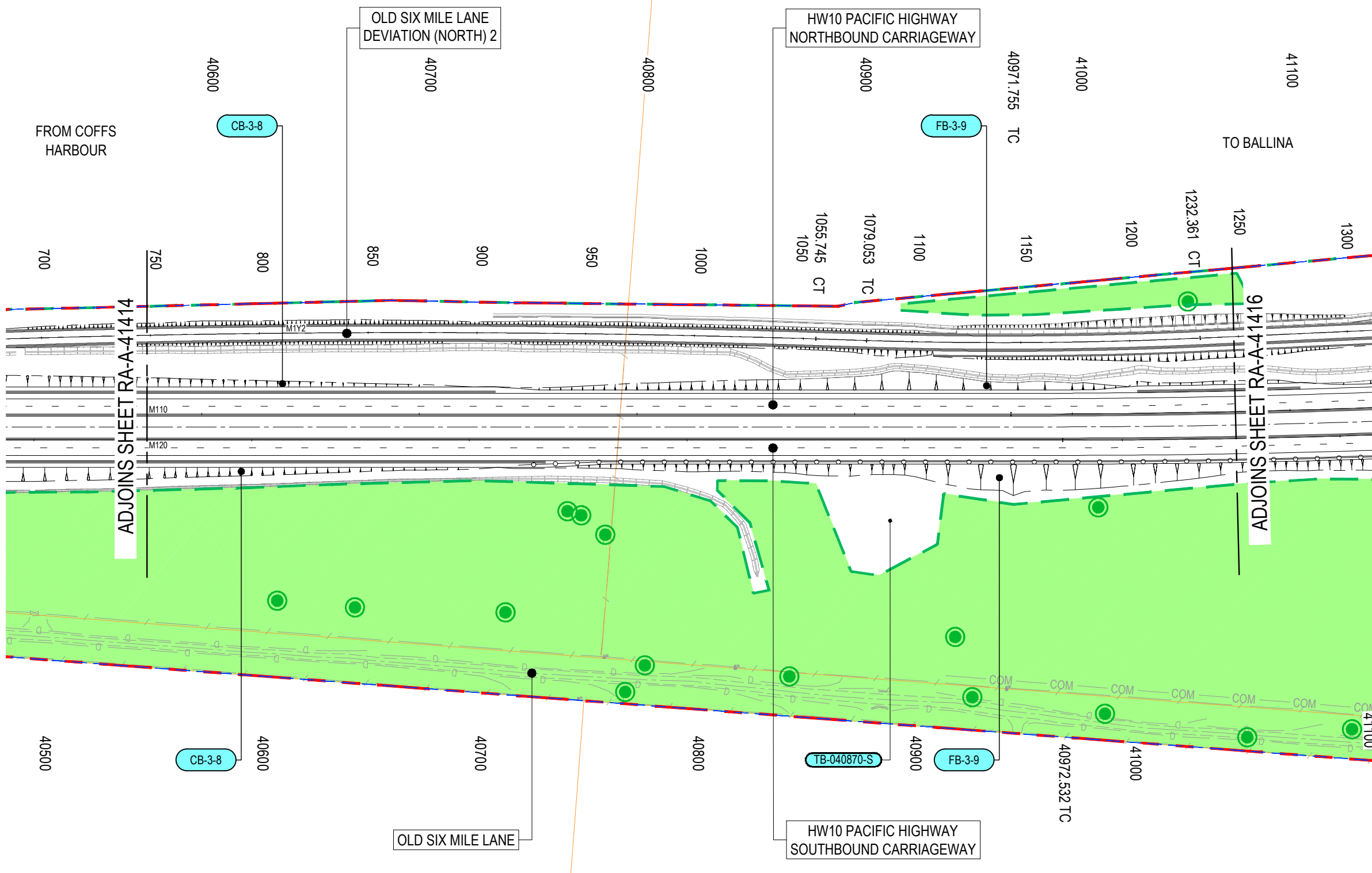
LEGEND

- PROPOSED PROJECT BOUNDARY
- APPROVED PROJECT BOUNDARY (V11)
- PROPOSED ACQUISITION BOUNDARY
- CLEARING BOUNDARY
- EXISTING CADASTRAL BOUNDARY
- REFERENCE CONTROL STRING
- WIRE ROPE SAFETY BARRIER
- G4 BARRIER
- POTENTIAL LANDSCAPE MOUNDS
- PERMANENT DRAINAGE BASIN
- CUT/FILL TAG
- PERMANENT BASIN TAG
- TEMPORARY BASIN TAG
- CULVERT TAG
- NATIVE VEGETATION TO BE RETAINED
- ENDANGERED ECOLOGICAL COMMUNITY (EEC) VEGETATION TO BE RETAINED
- INDIGENOUS HERITAGE AREA
- THREATENED FLORA (20150810) TO BE RETAINED
- HOLLOW BEARING TREES (20151125) TO BE RETAINED
- WATER MONITORING BORES (20150701) TO BE RETAINED
- INDIGENOUS HERITAGE SITE

NOTES

1. FOR FULL LEGEND REFER TO DRAWING RA-A-41151.
2. FOR GENERAL NOTES REFER TO DRAWING RA-A-41152.
3. WORKS OUTSIDE BOUNDARY IS SUBJECT TO APPROVAL OF PACIFIC COMPLETE CONSISTENCY ASSESSMENT.
4. TEMPORARY BASINS ARE NOT SHOWN FOR CLARITY. REFER TO A-81-DL-01 FOR DETAILS OF TEMPORARY BASINS.

ACCEPTED FOR CONSTRUCTION



MAY BE INCOMPLETE IF COPIED FROM A3 SIZE ORIGINAL

*Disclaimer: This information is to be used only for the purpose of inspecting fixing or varying road levels in accordance with Part 3 of the Roads Act 1993. In some locations the road configuration has been refined without impacting the road level.

DESIGN LOT CODE A-81-RA-01	DESIGN MODEL FILE(S) USED FOR DOCUMENTATION OF THIS DRAWING W2B-GHD-A-RA-MOD-00008.txt	PLOT DATE / TIME 3 February 2017 10:01:05 AM	PLOT BY Fran Bathan	CLIENT CLARENCE VALLEY COUNCIL HW10 - PACIFIC HIGHWAY WOOLGOOLGA TO BALLINA UPGRADE PORTION A - GLENUGIE TO MACLEAN ROAD ALIGNMENT AND EARTHWORKS 3AB GENERAL ARRANGEMENT SHEET No. 15 OF 26
MENDMENT / REVISION DESCRIPTION ISSUED FOR CONSTRUCTION	WVR No. APPROVAL - AH	SCALES ON A3 SIZE DRAWING SCALE 1:1000	DRAWINGS / DESIGN PREPARED BY GHD BG & E	TITLE NAME DATE DRAWN V.LOUISE 31.01.17 DRG CHECK A.FRENCH 31.01.17 DESIGN N.CUPAC 31.01.17 DESIGN CHECK R.PRAST 31.01.17 DESIGN MNGR B.HANCOCK 31.01.17 PROJECT MNGR A.HORTON 31.01.17
CO-ORDINATE SYSTEM MGA ZONE 56		HEIGHT DATUM AHD		PREPARED FOR PACIFIC HIGHWAY PACIFIC HIGHWAY OFFICE GRAFTON
				RMS REGISTRATION No. DS2016/000619 ISSUE STATUS ISSUED FOR CONSTRUCTION EDMS No. SF2015/118045 SHEET No. RA-A-41415 PART 4 ISSUE A



FROM COFFS HARBOUR

41100


41200

41500

OLD SIX MILE LANE DEVIATION (NORTH) 2

HW10 PACIFIC HIGHWAY NORTHBOUND CARRIAGEWAY

ADJOINS ABOVE



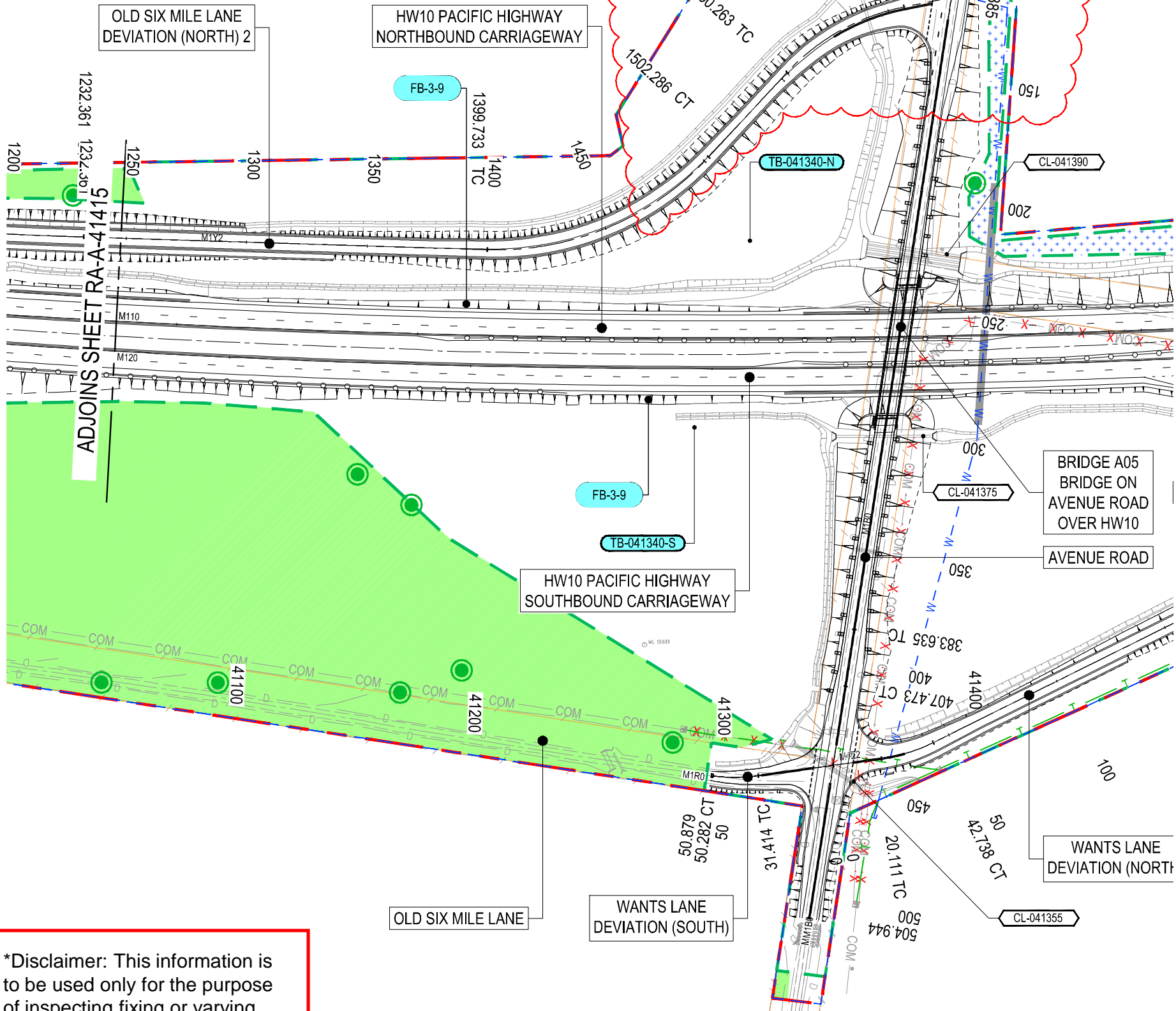
UTILITY INFORMATION SHOWN ON THE DRAWINGS DOES NOT DEPICT ANY MORE THAN THE PRESENCE OF A SERVICE, BASED ON AVAILABLE DOCUMENTARY EVIDENCE. THE PRESENCE OF A UTILITY SERVICE, ITS SIZE AND LOCATION SHOULD BE CONFIRMED BY FIELD INSPECTION, PRIOR TO THE COMMENCEMENT OF ROADWORKS AND THE RELEVANT UTILITY PLANS OBTAINED BY DIALLING 1100 OR FAX 1300 652 077 (DIAL BEFORE YOU DIG). CAUTION SHOULD BE EXERCISED WHEN WORKING IN THE VICINITY OF ALL UTILITY SERVICES.

LEGEND

- PROPOSED PROJECT BOUNDARY
APPROVED PROJECT BOUNDARY (V11)
PROPOSED ACQUISITION BOUNDARY
CLEARING BOUNDARY
EXISTING CADASTRAL BOUNDARY
REFERENCE CONTROL STRING
WIRE ROPE SAFETY BARRIER
G4 BARRIER
POTENTIAL LANDSCAPE MOUNDS
PERMANENT DRAINAGE BASIN
CUT/FILL TAG
PERMANENT BASIN TAG
TEMPORARY BASIN TAG
CULVERT TAG
NATIVE VEGETATION TO BE RETAINED
ENDANGERED ECOLOGICAL COMMUNITY (EEC) VEGETATION TO BE RETAINED
INDIGENOUS HERITAGE AREA
THREATENED FLORA (20150810) TO BE RETAINED
HOLLOW BEARING TREES (20151125) TO BE RETAINED
WATER MONITORING BORES (20150701) TO BE RETAINED
INDIGENOUS HERITAGE SITE

TO BALLINA

ADJOINS SHEET RA-A-41417



NOTES

- 1. FOR FULL LEGEND REFER TO DRAWING RA-A-41151.
2. FOR GENERAL NOTES REFER TO DRAWING RA-A-41152.
3. WORKS OUTSIDE BOUNDARY IS SUBJECT TO APPROVAL OF PACIFIC COMPLETE CONSISTENCY ASSESSMENT.
4. TEMPORARY BASINS ARE NOT SHOWN FOR CLARITY. REFER TO A-81-DL-01 FOR DETAILS OF TEMPORARY BASINS.

ACCEPTED FOR CONSTRUCTION

*Disclaimer: This information is to be used only for the purpose of inspecting fixing or varying road levels in accordance with Part 3 of the Roads Act 1993. In some locations the road configuration has been refined without impacting the road level.

Table with project details including Design Lot Code (A-81-RA-01), Design Model File, Plot Date (10 August 2018), Client (Clarence Valley Council), and various approval signatures and dates.

1 MAY BE INCOMPLETE IF COPIED
mm ON A3 SIZE ORIGINAL
G:\21\25\146\CADD\DRG\RA_Alignment_Earthworks\W2B-GHD-A-RA-DRG-41400.dwg

A3

PART 4

ISSUE B



UTILITY INFORMATION SHOWN ON THE DRAWINGS DOES NOT DEPICT ANY MORE THAN THE PRESENCE OF A SERVICE, BASED ON AVAILABLE DOCUMENTARY EVIDENCE. THE PRESENCE OF A UTILITY SERVICE, ITS SIZE AND LOCATION SHOULD BE CONFIRMED BY FIELD INSPECTION, PRIOR TO THE COMMENCEMENT OF ROADWORKS AND THE RELEVANT UTILITY PLANS OBTAINED BY DIALLING 1100 OR FAX 1300 652 077 (DIAL BEFORE YOU DIG). CAUTION SHOULD BE EXERCISED WHEN WORKING IN THE VICINITY OF ALL UTILITY SERVICES.

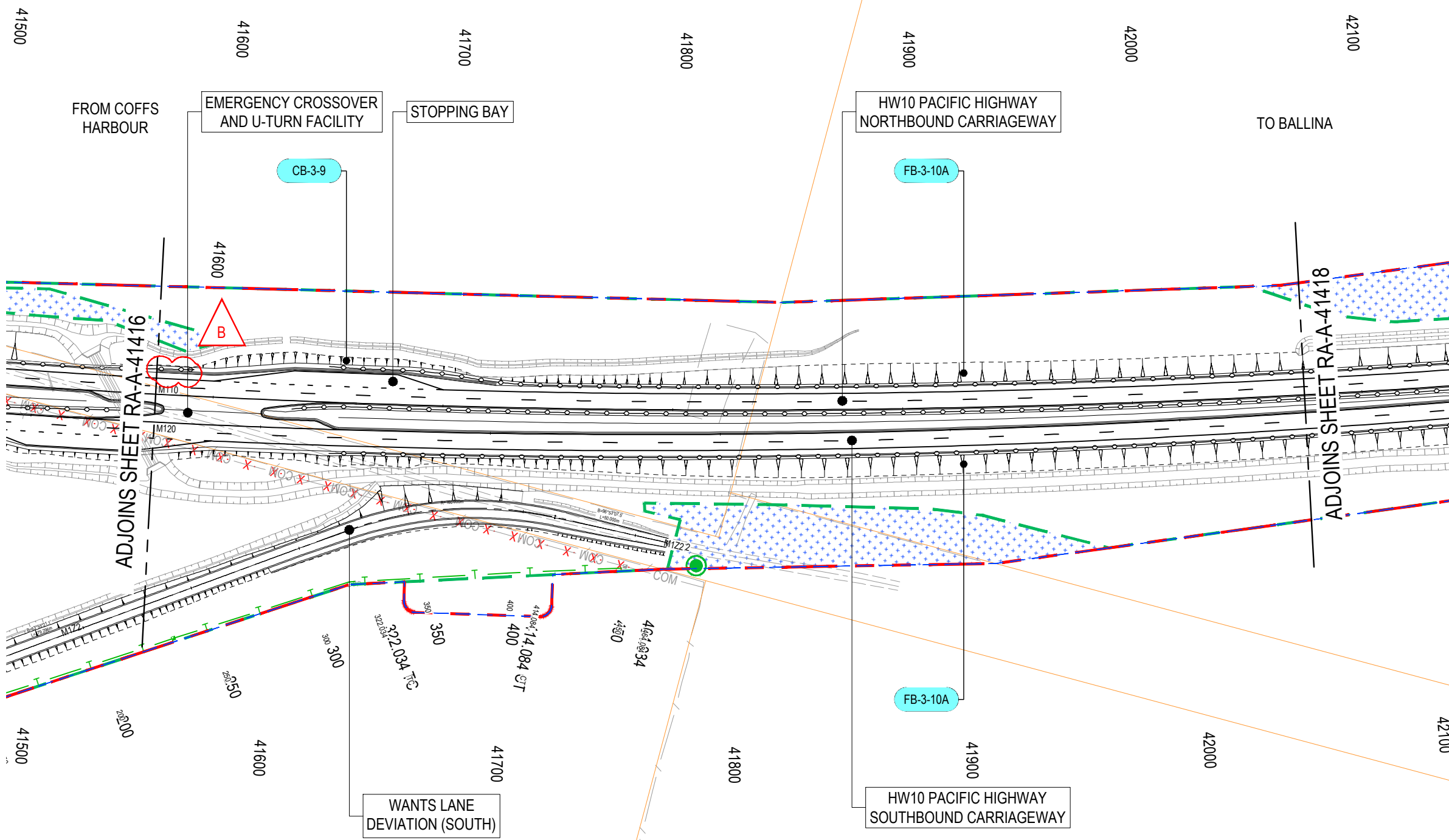
LEGEND

- PROPOSED PROJECT BOUNDARY
- APPROVED PROJECT BOUNDARY (V11)
- PROPOSED ACQUISITION BOUNDARY
- CLEARING BOUNDARY
- EXISTING CADASTRAL BOUNDARY
- REFERENCE CONTROL STRING
- WIRE ROPE SAFETY BARRIER
- G4 BARRIER
- POTENTIAL LANDSCAPE MOUNDS
- PERMANENT DRAINAGE BASIN
- CUT/FILL TAG
- PERMANENT BASIN TAG
- TEMPORARY BASIN TAG
- CULVERT TAG
- NATIVE VEGETATION TO BE RETAINED
- ENDANGERED ECOLOGICAL COMMUNITY (EEC) VEGETATION TO BE RETAINED
- INDIGENOUS HERITAGE AREA
- THREATENED FLORA (20150810) TO BE RETAINED
- HOLLOW BEARING TREES (20151125) TO BE RETAINED
- WATER MONITORING BORES (20150701) TO BE RETAINED
- INDIGENOUS HERITAGE SITE

NOTES

1. FOR FULL LEGEND REFER TO DRAWING RA-A-41151.
2. FOR GENERAL NOTES REFER TO DRAWING RA-A-41152.
3. WORKS OUTSIDE BOUNDARY IS SUBJECT TO APPROVAL OF PACIFIC COMPLETE CONSISTENCY ASSESSMENT.
4. TEMPORARY BASINS ARE NOT SHOWN FOR CLARITY. REFER TO A-81-DL-01 FOR DETAILS OF TEMPORARY BASINS.

ACCEPTED FOR CONSTRUCTION



MAY BE INCOMPLETE IF COPIED FROM A3 SIZE ORIGINAL

*Disclaimer: This information is to be used only for the purpose of inspecting fixing or varying road levels in accordance with Part 3 of the Roads Act 1993. In some locations the road configuration has been refined without impacting the road level.

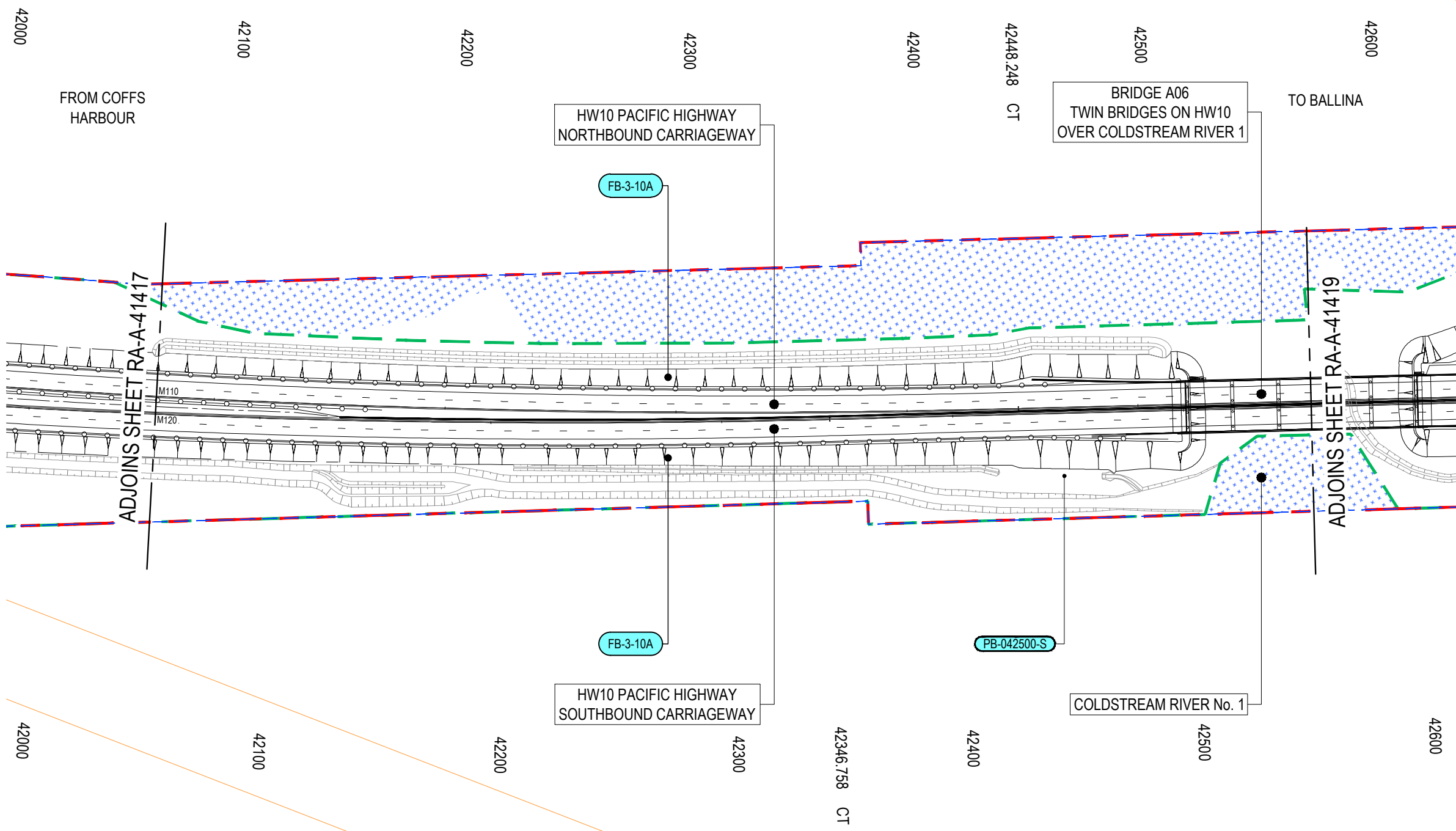
DESIGN LOT CODE A-81-RA-01	DESIGN MODEL FILE(S) USED FOR DOCUMENTATION OF THIS DRAWING W2B-GHD-A-RA-MOD-00008.txt	PLOT DATE / TIME 24 September 2019 11:07:18 AM	PLOT BY John Harris	CLIENT CLARENCE VALLEY COUNCIL HW10 - PACIFIC HIGHWAY WOOLGOOLGA TO BALLINA UPGRADE PORTION A - GLENUGIE TO MACLEAN ROAD ALIGNMENT AND EARTHWORKS 3AB GENERAL ARRANGEMENT SHEET No. 17 OF 27	A3																					
MENDMENT / REVISION DESCRIPTION ISSUED FOR CONSTRUCTION ISSUED FOR CONSTRUCTION (RFI 1073)	WVR No. APPROVAL - AH AG	SCALES ON A3 SIZE DRAWING 0 20 40 60 80 100 SCALE 1:2000m	DRAWINGS / DESIGN PREPARED BY 		<table border="1" style="width: 100%; border-collapse: collapse;"> <thead> <tr> <th>TITLE</th> <th>NAME</th> <th>DATE</th> </tr> </thead> <tbody> <tr> <td>DRAWN</td> <td>V.LOUISE</td> <td>31.01.17</td> </tr> <tr> <td>DRG CHECK</td> <td>A.FRENCH</td> <td>31.01.17</td> </tr> <tr> <td>DESIGN</td> <td>N.CUPAC</td> <td>31.01.17</td> </tr> <tr> <td>DESIGN CHECK</td> <td>R.PRAST</td> <td>31.01.17</td> </tr> <tr> <td>DESIGN MNGR</td> <td>B.HANCOCK</td> <td>31.01.17</td> </tr> <tr> <td>PROJECT MNGR</td> <td>A.HORTON</td> <td>31.01.17</td> </tr> </tbody> </table>	TITLE	NAME	DATE	DRAWN	V.LOUISE	31.01.17	DRG CHECK	A.FRENCH	31.01.17	DESIGN	N.CUPAC	31.01.17	DESIGN CHECK	R.PRAST	31.01.17	DESIGN MNGR	B.HANCOCK	31.01.17	PROJECT MNGR	A.HORTON	31.01.17
TITLE	NAME	DATE																								
DRAWN	V.LOUISE	31.01.17																								
DRG CHECK	A.FRENCH	31.01.17																								
DESIGN	N.CUPAC	31.01.17																								
DESIGN CHECK	R.PRAST	31.01.17																								
DESIGN MNGR	B.HANCOCK	31.01.17																								
PROJECT MNGR	A.HORTON	31.01.17																								
CO-ORDINATE SYSTEM MGA ZONE 56		HEIGHT DATUM AHD		PREPARED FOR PACIFIC HIGHWAY PACIFIC HIGHWAY OFFICE GRAFTON	RMS REGISTRATION No. DS2016/000619																					
CO-ORDINATE SYSTEM MGA ZONE 56		HEIGHT DATUM AHD		ISSUE STATUS ISSUED FOR CONSTRUCTION	EDMS No. SF2015/118045 SHEET No. RA-A-41417 ISSUE B																					



UTILITY INFORMATION SHOWN ON THE DRAWINGS DOES NOT DEPICT ANY MORE THAN THE PRESENCE OF A SERVICE. BASED ON AVAILABLE DOCUMENTARY EVIDENCE. THE PRESENCE OF A UTILITY SERVICE, ITS SIZE AND LOCATION SHOULD BE CONFIRMED BY FIELD INSPECTION, PRIOR TO THE COMMENCEMENT OF ROADWORKS AND THE RELEVANT UTILITY PLANS OBTAINED BY DIALLING 1100 OR FAX 1300 652 077 (DIAL BEFORE YOU DIG). CAUTION SHOULD BE EXERCISED WHEN WORKING IN THE VICINITY OF ALL UTILITY SERVICES.

LEGEND

- PROPOSED PROJECT BOUNDARY
- APPROVED PROJECT BOUNDARY (V11)
- PROPOSED ACQUISITION BOUNDARY
- CLEARING BOUNDARY
- EXISTING CADASTRAL BOUNDARY
- REFERENCE CONTROL STRING
- WIRE ROPE SAFETY BARRIER
- G4 BARRIER
- POTENTIAL LANDSCAPE MOUNDS
- PERMANENT DRAINAGE BASIN
- CUT/FILL TAG
- PERMANENT BASIN TAG
- TEMPORARY BASIN TAG
- CULVERT TAG
- NATIVE VEGETATION TO BE RETAINED
- ENDANGERED ECOLOGICAL COMMUNITY (EEC) VEGETATION TO BE RETAINED
- INDIGENOUS HERITAGE AREA
- THREATENED FLORA (20150810) TO BE RETAINED
- HOLLOW BEARING TREES (20151125) TO BE RETAINED
- WATER MONITORING BORES (20150701) TO BE RETAINED
- INDIGENOUS HERITAGE SITE



NOTES

1. FOR FULL LEGEND REFER TO DRAWING RA-A-41151.
2. FOR GENERAL NOTES REFER TO DRAWING RA-A-41152.
3. WORKS OUTSIDE BOUNDARY IS SUBJECT TO APPROVAL OF PACIFIC COMPLETE CONSISTENCY ASSESSMENT.
4. TEMPORARY BASINS ARE NOT SHOWN FOR CLARITY. REFER TO A-81-DL-01 FOR DETAILS OF TEMPORARY BASINS.

ACCEPTED FOR CONSTRUCTION

MAY BE INCOMPLETE IF COPIED FROM A3 SIZE ORIGINAL

*Disclaimer: This information is to be used only for the purpose of inspecting fixing or varying road levels in accordance with Part 3 of the Roads Act 1993. In some locations the road configuration has been refined without impacting the road level.

DESIGN LOT CODE A-81-RA-01	DESIGN MODEL FILE(S) USED FOR DOCUMENTATION OF THIS DRAWING W2B-GHD-A-RA-MOD-00008.txt	PLOT DATE / TIME 3 February 2017 10:01:20 AM	PLOT BY Fran Bathan	CLIENT CLARENCE VALLEY COUNCIL HW10 - PACIFIC HIGHWAY WOOLGOOLGA TO BALLINA UPGRADE PORTION A - GLENUGIE TO MACLEAN ROAD ALIGNMENT AND EARTHWORKS 3AB GENERAL ARRANGEMENT SHEET No. 18 OF 26																					
REVISION / REVISION DESCRIPTION ISSUED FOR CONSTRUCTION	WVR No. APPROVAL -- AH	SCALES ON A3 SIZE DRAWING SCALE 1:1000m	DRAWINGS / DESIGN PREPARED BY 	<table border="1" style="width: 100%; border-collapse: collapse;"> <thead> <tr> <th>TITLE</th> <th>NAME</th> <th>DATE</th> </tr> </thead> <tbody> <tr> <td>DRAWN</td> <td>V.LOUISE</td> <td>31.01.17</td> </tr> <tr> <td>DRG CHECK</td> <td>A.FRENCH</td> <td>31.01.17</td> </tr> <tr> <td>DESIGN</td> <td>N.CUPAC</td> <td>31.01.17</td> </tr> <tr> <td>DESIGN CHECK</td> <td>R.PRAST</td> <td>31.01.17</td> </tr> <tr> <td>DESIGN MNGR</td> <td>B.HANCOCK</td> <td>31.01.17</td> </tr> <tr> <td>PROJECT MNGR</td> <td>A.HORTON</td> <td>31.01.17</td> </tr> </tbody> </table>	TITLE	NAME	DATE	DRAWN	V.LOUISE	31.01.17	DRG CHECK	A.FRENCH	31.01.17	DESIGN	N.CUPAC	31.01.17	DESIGN CHECK	R.PRAST	31.01.17	DESIGN MNGR	B.HANCOCK	31.01.17	PROJECT MNGR	A.HORTON	31.01.17
TITLE	NAME	DATE																							
DRAWN	V.LOUISE	31.01.17																							
DRG CHECK	A.FRENCH	31.01.17																							
DESIGN	N.CUPAC	31.01.17																							
DESIGN CHECK	R.PRAST	31.01.17																							
DESIGN MNGR	B.HANCOCK	31.01.17																							
PROJECT MNGR	A.HORTON	31.01.17																							
CO-ORDINATE SYSTEM MGA ZONE 56		HEIGHT DATUM AHD		PREPARED FOR PACIFIC HIGHWAY PACIFIC HIGHWAY OFFICE GRAFTON																					
				RMS REGISTRATION No. DS2016/000619																					
				ISSUE STATUS ISSUED FOR CONSTRUCTION																					
				EDMS No. SF2015/118045 SHEET No. RA-A-41418 ISSUE No. 4 ISSUE No. A																					

UTILITY INFORMATION SHOWN ON THE DRAWINGS DOES NOT DEPICT ANY MORE THAN THE PRESENCE OF A SERVICE: BASED ON AVAILABLE DOCUMENTARY EVIDENCE. THE PRESENCE OF A UTILITY SERVICE: ITS SIZE AND LOCATION SHOULD BE CONFIRMED BY FIELD INSPECTION: PRIOR TO THE COMMENCEMENT OF ROADWORKS AND THE RELEVANT UTILITY PLANS OBTAINED BY DIALLING 1100 OR FAX 1300 652 077 (DIAL BEFORE YOU DIG). CAUTION SHOULD BE EXERCISED WHEN WORKING IN THE VICINITY OF ALL UTILITY SERVICES.

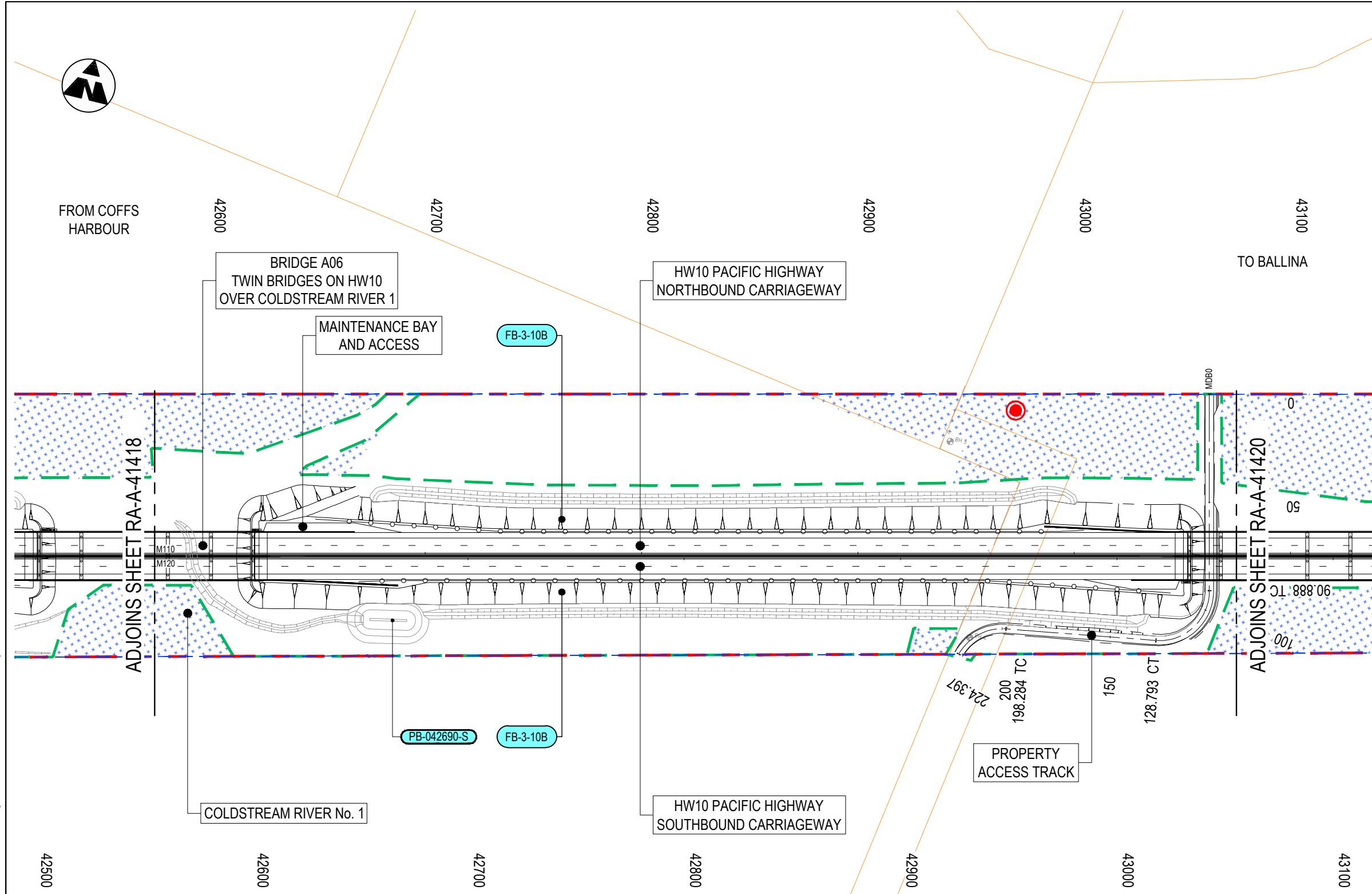
LEGEND

- PROPOSED PROJECT BOUNDARY
- APPROVED PROJECT BOUNDARY (V11)
- PROPOSED ACQUISITION BOUNDARY
- CLEARING BOUNDARY
- EXISTING CADASTRAL BOUNDARY
- REFERENCE CONTROL STRING
- WIRE ROPE SAFETY BARRIER
- G4 BARRIER
- POTENTIAL LANDSCAPE MOUNDS
- PERMANENT DRAINAGE BASIN
- CUT/FILL TAG
- PERMANENT BASIN TAG
- TEMPORARY BASIN TAG
- CULVERT TAG
- NATIVE VEGETATION TO BE RETAINED
- ENDANGERED ECOLOGICAL COMMUNITY (EEC) VEGETATION TO BE RETAINED
- INDIGENOUS HERITAGE AREA
- THREATENED FLORA (20150810) TO BE RETAINED
- HOLLOW BEARING TREES (20151125) TO BE RETAINED
- WATER MONITORING BORES (20150701) TO BE RETAINED
- INDIGENOUS HERITAGE SITE

NOTES

1. FOR FULL LEGEND REFER TO DRAWING RA-A-41151.
2. FOR GENERAL NOTES REFER TO DRAWING RA-A-41152.
3. WORKS OUTSIDE BOUNDARY IS SUBJECT TO APPROVAL OF PACIFIC COMPLETE CONSISTENCY ASSESSMENT.
4. TEMPORARY BASINS ARE NOT SHOWN FOR CLARITY. REFER TO A-81-DL-01 FOR DETAILS OF TEMPORARY BASINS.

ACCEPTED FOR CONSTRUCTION



MAY BE INCOMPLETE IF COPIED FROM A3 SIZE ORIGINAL

*Disclaimer: This information is to be used only for the purpose of inspecting fixing or varying road levels in accordance with Part 3 of the Roads Act 1993. In some locations the road configuration has been refined without impacting the road level.

DESIGN LOT CODE A-81-RA-01	DESIGN MODEL FILE(S) USED FOR DOCUMENTATION OF THIS DRAWING W2B-GHD-A-RA-MOD-00008.txt	PLOT DATE / TIME 3 February 2017 10:01:24 AM	PLOT BY Frank Bathan	CLIENT CLARENCE VALLEY COUNCIL HW10 - PACIFIC HIGHWAY WOOLGOOLGA TO BALLINA UPGRADE PORTION A - GLENUGIE TO MACLEAN ROAD ALIGNMENT AND EARTHWORKS 3AB GENERAL ARRANGEMENT SHEET No. 19 OF 26
REVISION / REVISION DESCRIPTION ISSUED FOR CONSTRUCTION	WVR No. APPROVAL - AH	SCALES ON A3 SIZE DRAWING SCALE 1:1000	DRAWINGS / DESIGN PREPARED BY 	TITLE NAME DATE DRAWN V.LOUISE 31.01.17 DRG CHECK A.FRENCH 31.01.17 DESIGN N.CUPAC 31.01.17 DESIGN CHECK R.PRAST 31.01.17 DESIGN MNGR B.HANCOCK 31.01.17 PROJECT MNGR A.HORTON 31.01.17
CO-ORDINATE SYSTEM MGA ZONE 56		HEIGHT DATUM AHD		PREPARED FOR PACIFIC HIGHWAY PACIFIC HIGHWAY OFFICE GRAFTON
				RMS REGISTRATION No. DS2016/000619 ISSUE STATUS ISSUED FOR CONSTRUCTION EDMS No. SF2015/118045 SHEET No. RA-A-41419 PART 4 ISSUE A

UTILITY INFORMATION SHOWN ON THE DRAWINGS DOES NOT DEPICT ANY MORE THAN THE PRESENCE OF A SERVICE: BASED ON AVAILABLE DOCUMENTARY EVIDENCE. THE PRESENCE OF A UTILITY SERVICE: ITS SIZE AND LOCATION SHOULD BE CONFIRMED BY FIELD INSPECTION: PRIOR TO THE COMMENCEMENT OF ROADWORKS AND THE RELEVANT UTILITY PLANS OBTAINED BY DIALLING 1100 OR FAX 1300 652 077 (DIAL BEFORE YOU DIG). CAUTION SHOULD BE EXERCISED WHEN WORKING IN THE VICINITY OF ALL UTILITY SERVICES.

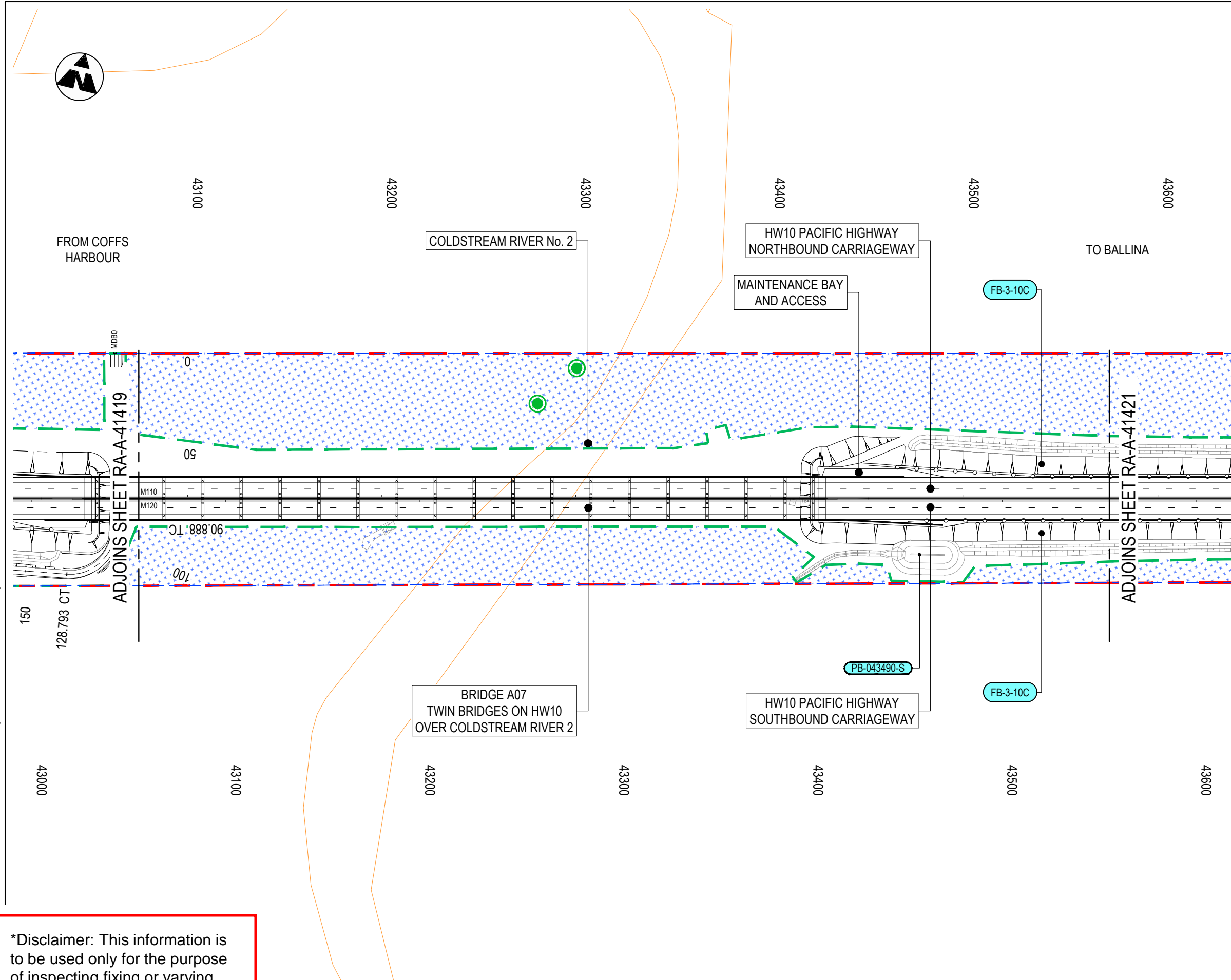
LEGEND

- PROPOSED PROJECT BOUNDARY
- APPROVED PROJECT BOUNDARY (V11)
- PROPOSED ACQUISITION BOUNDARY
- CLEARING BOUNDARY
- EXISTING CADASTRAL BOUNDARY
- REFERENCE CONTROL STRING
- WIRE ROPE SAFETY BARRIER
- G4 BARRIER
- POTENTIAL LANDSCAPE MOUNDS
- PERMANENT DRAINAGE BASIN
- CUT/FILL TAG
- PERMANENT BASIN TAG
- TEMPORARY BASIN TAG
- CULVERT TAG
- NATIVE VEGETATION TO BE RETAINED
- ENDANGERED ECOLOGICAL COMMUNITY (EEC) VEGETATION TO BE RETAINED
- INDIGENOUS HERITAGE AREA
- THREATENED FLORA (20150810) TO BE RETAINED
- HOLLOW BEARING TREES (20151125) TO BE RETAINED
- WATER MONITORING BORES (20150701) TO BE RETAINED
- INDIGENOUS HERITAGE SITE

NOTES

1. FOR FULL LEGEND REFER TO DRAWING RA-A-41151.
2. FOR GENERAL NOTES REFER TO DRAWING RA-A-41152.
3. WORKS OUTSIDE BOUNDARY IS SUBJECT TO APPROVAL OF PACIFIC COMPLETE CONSISTENCY ASSESSMENT.
4. TEMPORARY BASINS ARE NOT SHOWN FOR CLARITY. REFER TO A-81-DL-01 FOR DETAILS OF TEMPORARY BASINS.

ACCEPTED FOR CONSTRUCTION



MAY BE INCOMPLETE IF COPIED FROM A3 SIZE ORIGINAL

*Disclaimer: This information is to be used only for the purpose of inspecting fixing or varying road levels in accordance with Part 3 of the Roads Act 1993. In some locations the road configuration has been refined without impacting the road level.

<table border="1" style="width: 100%; border-collapse: collapse;"> <tr> <td style="width: 50%;">DESIGN LOT CODE A-81-RA-01</td> <td style="width: 50%;">DESIGN MODEL FILE(S) USED FOR DOCUMENTATION OF THIS DRAWING W2B-GHD-A-RA-MOD-00008.txt</td> </tr> <tr> <td style="width: 50%;">WVR No.</td> <td style="width: 50%;">APPROVAL</td> </tr> <tr> <td style="width: 50%;">--</td> <td style="width: 50%;">AH</td> </tr> </table>	DESIGN LOT CODE A-81-RA-01	DESIGN MODEL FILE(S) USED FOR DOCUMENTATION OF THIS DRAWING W2B-GHD-A-RA-MOD-00008.txt	WVR No.	APPROVAL	--	AH	<table border="1" style="width: 100%; border-collapse: collapse;"> <tr> <td style="width: 50%;">SCALES ON A3 SIZE DRAWING</td> <td style="width: 50%;">DRAWINGS / DESIGN PREPARED BY</td> </tr> <tr> <td style="width: 50%;"> </td> <td style="width: 50%; text-align: center;"> </td> </tr> <tr> <td style="width: 50%;">CO-ORDINATE SYSTEM MGA ZONE 56</td> <td style="width: 50%;">HEIGHT DATUM AHD</td> </tr> </table>	SCALES ON A3 SIZE DRAWING	DRAWINGS / DESIGN PREPARED BY			CO-ORDINATE SYSTEM MGA ZONE 56	HEIGHT DATUM AHD	<table border="1" style="width: 100%; border-collapse: collapse;"> <tr> <td style="width: 50%;">PLOT DATE / TIME 3 February 2017 10:01:28 AM</td> <td style="width: 50%;">PLOT BY Franz Bathan</td> </tr> <tr> <td style="width: 50%;">TITLE</td> <td style="width: 50%;">CLIENT</td> </tr> <tr> <td style="width: 50%;">DRAWN V. LOUISE</td> <td style="width: 50%;">NSW GOVERNMENT</td> </tr> <tr> <td style="width: 50%;">DRG CHECK A. FRENCH</td> <td style="width: 50%;">Transport Roads & Maritime Services</td> </tr> <tr> <td style="width: 50%;">DESIGN N. CUPAC</td> <td style="width: 50%;">PREPARED FOR PACIFIC HIGHWAY PACIFIC HIGHWAY OFFICE</td> </tr> <tr> <td style="width: 50%;">DESIGN CHECK R. PRAST</td> <td style="width: 50%;">GRAFTON</td> </tr> <tr> <td style="width: 50%;">DESIGN MNGR B. HANCOCK</td> <td style="width: 50%;">RMS REGISTRATION No. DS2016/000619</td> </tr> <tr> <td style="width: 50%;">PROJECT MNGR A. HORTON</td> <td style="width: 50%;">ISSUE STATUS ISSUED FOR CONSTRUCTION</td> </tr> </table>	PLOT DATE / TIME 3 February 2017 10:01:28 AM	PLOT BY Franz Bathan	TITLE	CLIENT	DRAWN V. LOUISE	NSW GOVERNMENT	DRG CHECK A. FRENCH	Transport Roads & Maritime Services	DESIGN N. CUPAC	PREPARED FOR PACIFIC HIGHWAY PACIFIC HIGHWAY OFFICE	DESIGN CHECK R. PRAST	GRAFTON	DESIGN MNGR B. HANCOCK	RMS REGISTRATION No. DS2016/000619	PROJECT MNGR A. HORTON	ISSUE STATUS ISSUED FOR CONSTRUCTION	<table border="1" style="width: 100%; border-collapse: collapse;"> <tr> <td style="width: 50%;">CLARENCE VALLEY COUNCIL HW10 - PACIFIC HIGHWAY WOOLGOOLGA TO BALLINA UPGRADE PORTION A - GLENUGIE TO MACLEAN ROAD ALIGNMENT AND EARTHWORKS 3AB GENERAL ARRANGEMENT</td> <td style="width: 50%; text-align: right;">A3</td> </tr> <tr> <td style="width: 50%;">SHEET No. 20 OF 26</td> <td style="width: 50%; text-align: right;">PART 4</td> </tr> <tr> <td style="width: 50%;">EDMS No. SF2015/118045</td> <td style="width: 50%; text-align: right;">SHEET No. RA-A-41420</td> </tr> <tr> <td style="width: 50%;"></td> <td style="width: 50%; text-align: right;">ISSUE A</td> </tr> </table>	CLARENCE VALLEY COUNCIL HW10 - PACIFIC HIGHWAY WOOLGOOLGA TO BALLINA UPGRADE PORTION A - GLENUGIE TO MACLEAN ROAD ALIGNMENT AND EARTHWORKS 3AB GENERAL ARRANGEMENT	A3	SHEET No. 20 OF 26	PART 4	EDMS No. SF2015/118045	SHEET No. RA-A-41420		ISSUE A
DESIGN LOT CODE A-81-RA-01	DESIGN MODEL FILE(S) USED FOR DOCUMENTATION OF THIS DRAWING W2B-GHD-A-RA-MOD-00008.txt																																						
WVR No.	APPROVAL																																						
--	AH																																						
SCALES ON A3 SIZE DRAWING	DRAWINGS / DESIGN PREPARED BY																																						
CO-ORDINATE SYSTEM MGA ZONE 56	HEIGHT DATUM AHD																																						
PLOT DATE / TIME 3 February 2017 10:01:28 AM	PLOT BY Franz Bathan																																						
TITLE	CLIENT																																						
DRAWN V. LOUISE	NSW GOVERNMENT																																						
DRG CHECK A. FRENCH	Transport Roads & Maritime Services																																						
DESIGN N. CUPAC	PREPARED FOR PACIFIC HIGHWAY PACIFIC HIGHWAY OFFICE																																						
DESIGN CHECK R. PRAST	GRAFTON																																						
DESIGN MNGR B. HANCOCK	RMS REGISTRATION No. DS2016/000619																																						
PROJECT MNGR A. HORTON	ISSUE STATUS ISSUED FOR CONSTRUCTION																																						
CLARENCE VALLEY COUNCIL HW10 - PACIFIC HIGHWAY WOOLGOOLGA TO BALLINA UPGRADE PORTION A - GLENUGIE TO MACLEAN ROAD ALIGNMENT AND EARTHWORKS 3AB GENERAL ARRANGEMENT	A3																																						
SHEET No. 20 OF 26	PART 4																																						
EDMS No. SF2015/118045	SHEET No. RA-A-41420																																						
	ISSUE A																																						



UTILITY INFORMATION SHOWN ON THE DRAWINGS DOES NOT DEPICT ANY MORE THAN THE PRESENCE OF A SERVICE: BASED ON AVAILABLE DOCUMENTARY EVIDENCE. THE PRESENCE OF A UTILITY SERVICE: ITS SIZE AND LOCATION SHOULD BE CONFIRMED BY FIELD INSPECTION: PRIOR TO THE COMMENCEMENT OF ROADWORKS AND THE RELEVANT UTILITY PLANS OBTAINED BY DIALLING 1100 OR FAX 1300 652 077 (DIAL BEFORE YOU DIG). CAUTION SHOULD BE EXERCISED WHEN WORKING IN THE VICINITY OF ALL UTILITY SERVICES.

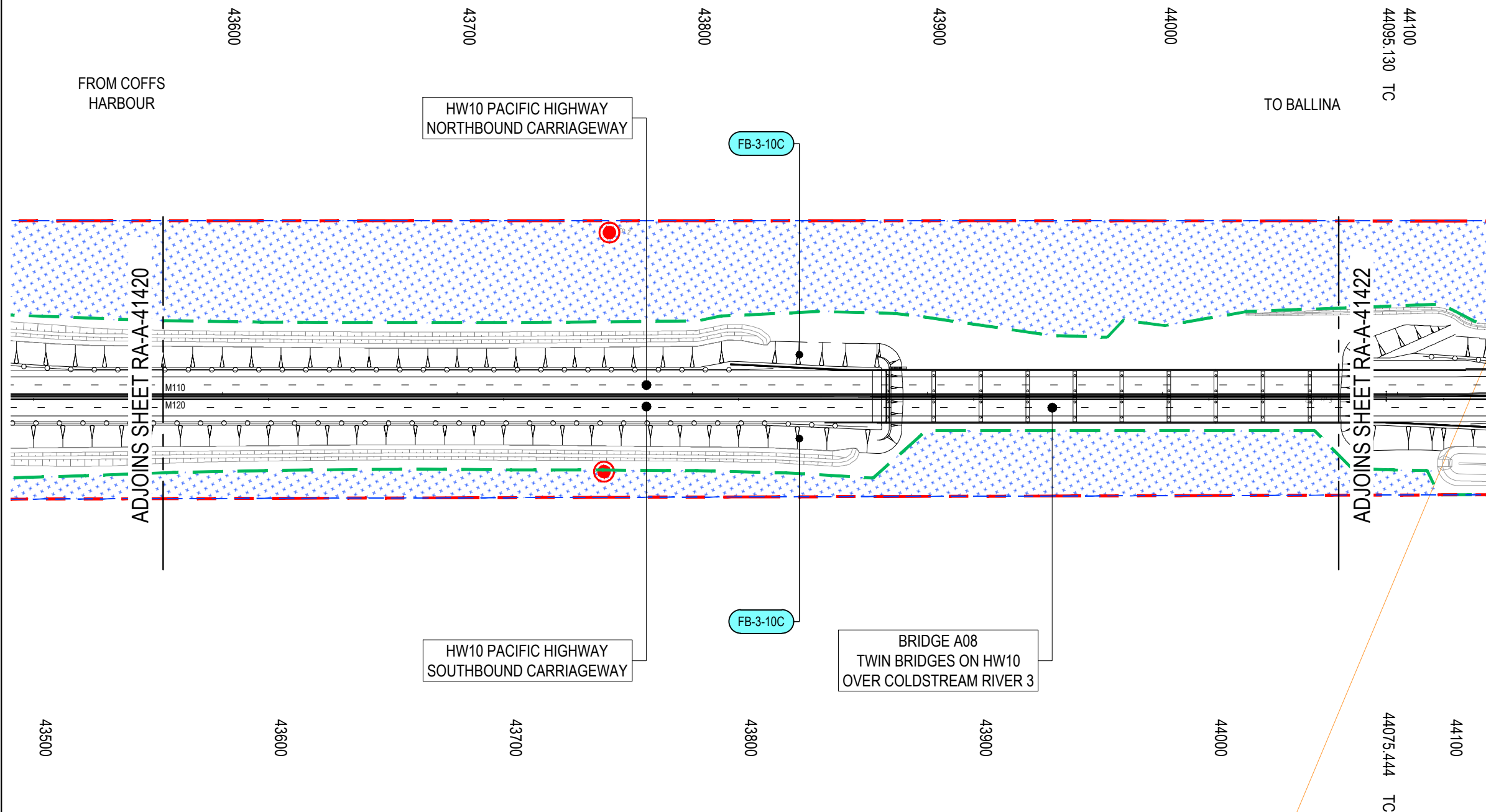
LEGEND

- PROPOSED PROJECT BOUNDARY
- APPROVED PROJECT BOUNDARY (V11)
- PROPOSED ACQUISITION BOUNDARY
- CLEARING BOUNDARY
- EXISTING CADASTRAL BOUNDARY
- REFERENCE CONTROL STRING
- WIRE ROPE SAFETY BARRIER
- G4 BARRIER
- POTENTIAL LANDSCAPE MOUNDS
- PERMANENT DRAINAGE BASIN
- CUT/FILL TAG
- PERMANENT BASIN TAG
- TEMPORARY BASIN TAG
- CULVERT TAG
- NATIVE VEGETATION TO BE RETAINED
- ENDANGERED ECOLOGICAL COMMUNITY (EEC) VEGETATION TO BE RETAINED
- INDIGENOUS HERITAGE AREA
- THREATENED FLORA (20150810) TO BE RETAINED
- HOLLOW BEARING TREES (20151125) TO BE RETAINED
- WATER MONITORING BORES (20150701) TO BE RETAINED
- INDIGENOUS HERITAGE SITE

NOTES

1. FOR FULL LEGEND REFER TO DRAWING RA-A-41151.
2. FOR GENERAL NOTES REFER TO DRAWING RA-A-41152.
3. WORKS OUTSIDE BOUNDARY IS SUBJECT TO APPROVAL OF PACIFIC COMPLETE CONSISTENCY ASSESSMENT.
4. TEMPORARY BASINS ARE NOT SHOWN FOR CLARITY. REFER TO A-81-DL-01 FOR DETAILS OF TEMPORARY BASINS.

ACCEPTED FOR CONSTRUCTION



MAY BE INCOMPLETE IF COPIED FROM A3 SIZE ORIGINAL






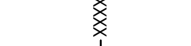




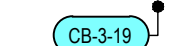
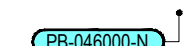









*Disclaimer: This information is to be used only for the purpose of inspecting fixing or varying road levels in accordance with Part 3 of the Roads Act 1993. In some locations the road configuration has been refined without impacting the road level.

DESIGN LOT CODE A-81-RA-01	DESIGN MODEL FILE(S) USED FOR DOCUMENTATION OF THIS DRAWING W2B-GHD-A-RA-MOD-00008.txt	PLOT DATE / TIME 3 February 2017 10:01:32 AM	PLOT BY Franl Bathan	CLIENT Transport Roads & Maritime Services	A3
REVISION / REVISION DESCRIPTION ISSUED FOR CONSTRUCTION	APPROVAL AH	SCALES ON A3 SIZE DRAWING 	DRAWINGS / DESIGN PREPARED BY 		SHEET No. 21 OF 26
CO-ORDINATE SYSTEM MGA ZONE 56		HEIGHT DATUM AHD		PREPARED FOR PACIFIC HIGHWAY PACIFIC HIGHWAY OFFICE GRAFTON	RMS REGISTRATION No. DS2016/000619
ISSUE STATUS ISSUED FOR CONSTRUCTION		EDMS No. SF2015/118045	SHEET No. RA-A-41421	ISSUE No. 4	ISSUE No. A



UTILITY INFORMATION SHOWN ON THE DRAWINGS DOES NOT DEPICT ANY MORE THAN THE PRESENCE OF A SERVICE: BASED ON AVAILABLE DOCUMENTARY EVIDENCE. THE PRESENCE OF A UTILITY SERVICE: ITS SIZE AND LOCATION SHOULD BE CONFIRMED BY FIELD INSPECTION: PRIOR TO THE COMMENCEMENT OF ROADWORKS AND THE RELEVANT UTILITY PLANS OBTAINED BY DIALLING 1100 OR FAX 1300 652 077 (DIAL BEFORE YOU DIG). CAUTION SHOULD BE EXERCISED WHEN WORKING IN THE VICINITY OF ALL UTILITY SERVICES.

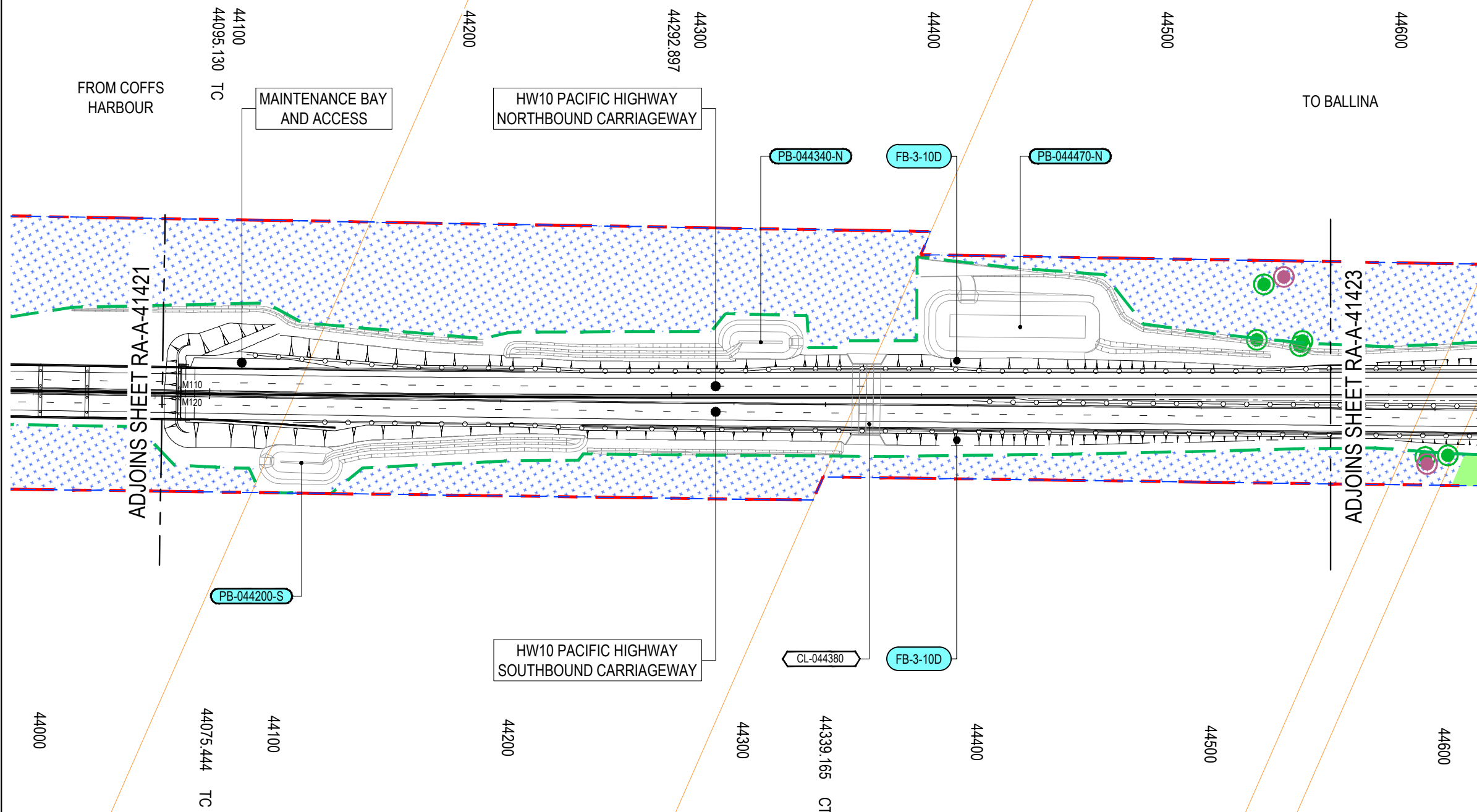
LEGEND

-  PROPOSED PROJECT BOUNDARY
-  APPROVED PROJECT BOUNDARY (V11)
-  PROPOSED ACQUISITION BOUNDARY
-  CLEARING BOUNDARY
-  EXISTING CADASTRAL BOUNDARY
-  REFERENCE CONTROL STRING
-  WIRE ROPE SAFETY BARRIER
-  G4 BARRIER
-  POTENTIAL LANDSCAPE MOUNDS
-  PERMANENT DRAINAGE BASIN
-  CUT/FILL TAG
-  PERMANENT BASIN TAG
-  TEMPORARY BASIN TAG
-  CULVERT TAG
-  NATIVE VEGETATION TO BE RETAINED
-  ENDANGERED ECOLOGICAL COMMUNITY (EEC) VEGETATION TO BE RETAINED
-  INDIGENOUS HERITAGE AREA
-  THREATENED FLORA (20150810) TO BE RETAINED
-  HOLLOW BEARING TREES (20151125) TO BE RETAINED
-  WATER MONITORING BORES (20150701) TO BE RETAINED
-  INDIGENOUS HERITAGE SITE

NOTES

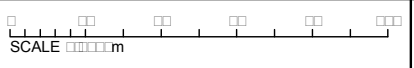


1. FOR FULL LEGEND REFER TO DRAWING RA-A-41151.
2. FOR GENERAL NOTES REFER TO DRAWING RA-A-41152.
3. WORKS OUTSIDE BOUNDARY IS SUBJECT TO APPROVAL OF PACIFIC COMPLETE CONSISTENCY ASSESSMENT.
4. TEMPORARY BASINS ARE NOT SHOWN FOR CLARITY. REFER TO A-81-DL-01 FOR DETAILS OF TEMPORARY BASINS.

ACCEPTED FOR CONSTRUCTION



MAY BE INCOMPLETE IF COPIED FROM A3 SIZE ORIGINAL

*Disclaimer: This information is to be used only for the purpose of inspecting fixing or varying road levels in accordance with Part 3 of the Roads Act 1993. In some locations the road configuration has been refined without impacting the road level.

DESIGN LOT CODE A-81-RA-01	DESIGN MODEL FILE(S) USED FOR DOCUMENTATION OF THIS DRAWING W2B-GHD-A-RA-MOD-00008.txt	PLOT DATE / TIME 3 February 2017 10:01:35 AM	PLOT BY Fran Bathan	CLIENT CLARENCE VALLEY COUNCIL HW10 - PACIFIC HIGHWAY WOOLGOOLGA TO BALLINA UPGRADE PORTION A - GLENUGIE TO MACLEAN ROAD ALIGNMENT AND EARTHWORKS 3AB GENERAL ARRANGEMENT SHEET No. 22 OF 26																					
REVISION / REVISION DESCRIPTION ISSUED FOR CONSTRUCTION	WVR No. APPROVAL - AH	SCALES ON A3 SIZE DRAWING 	DRAWINGS / DESIGN PREPARED BY  	<table border="1" style="width: 100%; border-collapse: collapse;"> <thead> <tr> <th>TITLE</th> <th>NAME</th> <th>DATE</th> </tr> </thead> <tbody> <tr> <td>DRAWN</td> <td>V.LOUISE</td> <td>31.01.17</td> </tr> <tr> <td>DRG CHECK</td> <td>A.FRENCH</td> <td>31.01.17</td> </tr> <tr> <td>DESIGN</td> <td>N.CUPAC</td> <td>31.01.17</td> </tr> <tr> <td>DESIGN CHECK</td> <td>R.PRAST</td> <td>31.01.17</td> </tr> <tr> <td>DESIGN MNGR</td> <td>B.HANCOCK</td> <td>31.01.17</td> </tr> <tr> <td>PROJECT MNGR</td> <td>A.HORTON</td> <td>31.01.17</td> </tr> </tbody> </table>	TITLE	NAME	DATE	DRAWN	V.LOUISE	31.01.17	DRG CHECK	A.FRENCH	31.01.17	DESIGN	N.CUPAC	31.01.17	DESIGN CHECK	R.PRAST	31.01.17	DESIGN MNGR	B.HANCOCK	31.01.17	PROJECT MNGR	A.HORTON	31.01.17
TITLE	NAME	DATE																							
DRAWN	V.LOUISE	31.01.17																							
DRG CHECK	A.FRENCH	31.01.17																							
DESIGN	N.CUPAC	31.01.17																							
DESIGN CHECK	R.PRAST	31.01.17																							
DESIGN MNGR	B.HANCOCK	31.01.17																							
PROJECT MNGR	A.HORTON	31.01.17																							
CO-ORDINATE SYSTEM MGA ZONE 56		HEIGHT DATUM AHD		PREPARED FOR PACIFIC HIGHWAY PACIFIC HIGHWAY OFFICE GRAFTON																					
				RMS REGISTRATION No. DS2016/000619																					
				ISSUE STATUS ISSUED FOR CONSTRUCTION																					
				EDMS No. SF2015/118045 SHEET No. RA-A-41422 PART 4 ISSUE A																					

UTILITY INFORMATION SHOWN ON THE DRAWINGS DOES NOT DEPICT ANY MORE THAN THE PRESENCE OF A SERVICE. BASED ON AVAILABLE DOCUMENTARY EVIDENCE. THE PRESENCE OF A UTILITY SERVICE, ITS SIZE AND LOCATION SHOULD BE CONFIRMED BY FIELD INSPECTION, PRIOR TO THE COMMENCEMENT OF ROADWORKS AND THE RELEVANT UTILITY PLANS OBTAINED BY DIALLING 1100 OR FAX 1300 652 077 (DIAL BEFORE YOU DIG). CAUTION SHOULD BE EXERCISED WHEN WORKING IN THE VICINITY OF ALL UTILITY SERVICES.

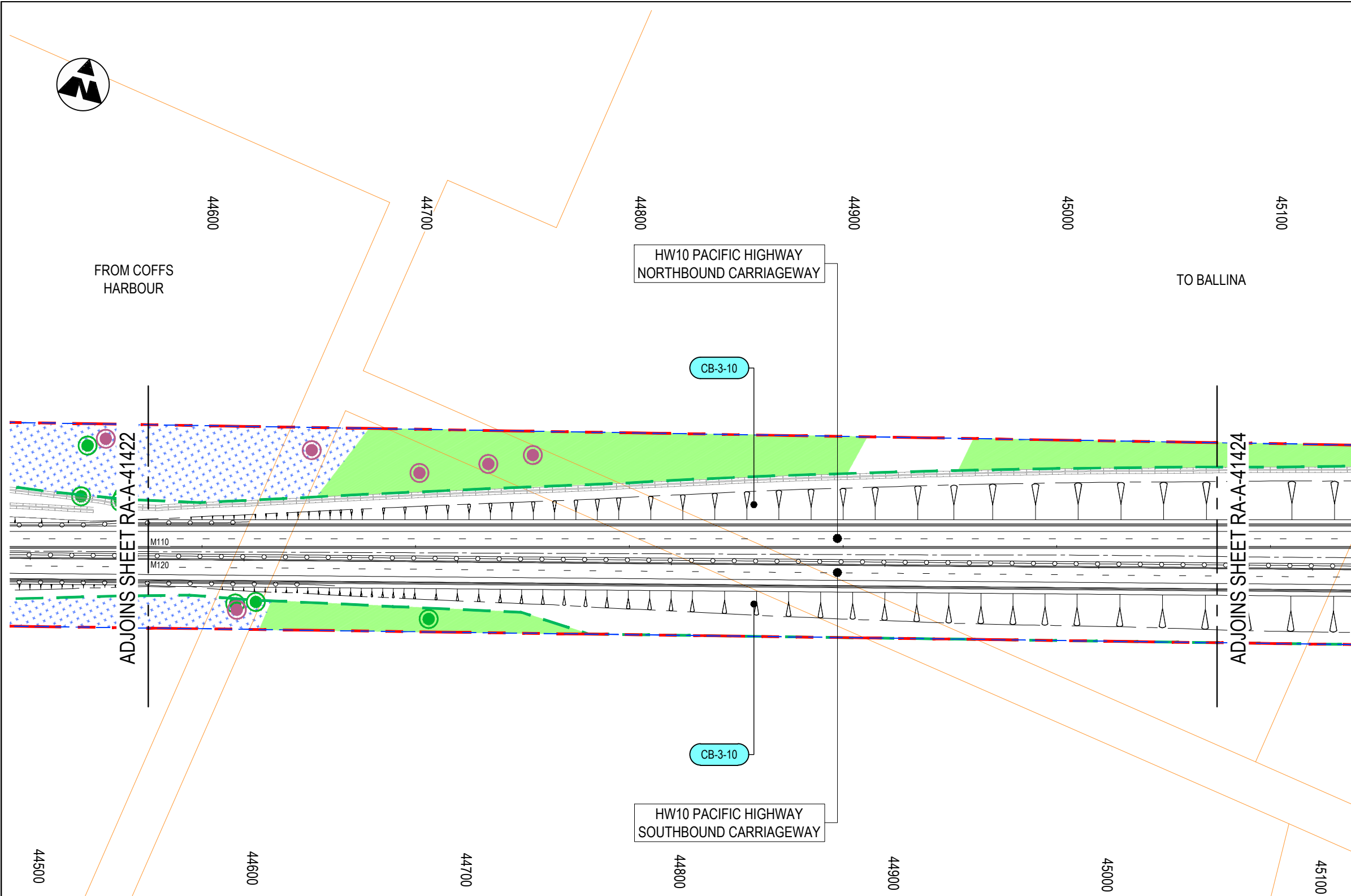
LEGEND

- PROPOSED PROJECT BOUNDARY
- APPROVED PROJECT BOUNDARY (V11)
- PROPOSED ACQUISITION BOUNDARY
- CLEARING BOUNDARY
- EXISTING CADASTRAL BOUNDARY
- REFERENCE CONTROL STRING
- WIRE ROPE SAFETY BARRIER
- G4 BARRIER
- POTENTIAL LANDSCAPE MOUNDS
- PERMANENT DRAINAGE BASIN
- CUT/FILL TAG
- PERMANENT BASIN TAG
- TEMPORARY BASIN TAG
- CULVERT TAG
- NATIVE VEGETATION TO BE RETAINED
- ENDANGERED ECOLOGICAL COMMUNITY (EEC) VEGETATION TO BE RETAINED
- INDIGENOUS HERITAGE AREA
- THREATENED FLORA (20150810) TO BE RETAINED
- HOLLOW BEARING TREES (20151125) TO BE RETAINED
- WATER MONITORING BORES (20150701) TO BE RETAINED
- INDIGENOUS HERITAGE SITE

NOTES

1. FOR FULL LEGEND REFER TO DRAWING RA-A-41151.
2. FOR GENERAL NOTES REFER TO DRAWING RA-A-41152.
3. WORKS OUTSIDE BOUNDARY IS SUBJECT TO APPROVAL OF PACIFIC COMPLETE CONSISTENCY ASSESSMENT.
4. TEMPORARY BASINS ARE NOT SHOWN FOR CLARITY. REFER TO A-81-DL-01 FOR DETAILS OF TEMPORARY BASINS.

ACCEPTED FOR CONSTRUCTION



MAY BE INCOMPLETE IF COPIED FROM A3 SIZE ORIGINAL

*Disclaimer: This information is to be used only for the purpose of inspecting fixing or varying road levels in accordance with Part 3 of the Roads Act 1993. In some locations the road configuration has been refined without impacting the road level.

DESIGN LOT CODE A-81-RA-01	DESIGN MODEL FILE(S) USED FOR DOCUMENTATION OF THIS DRAWING W2B-GHD-A-RA-MOD-00008.txt	PLOT DATE / TIME 3 February 2017 10:01:39 AM	PLOT BY Fran Bathan	CLIENT CLARENCE VALLEY COUNCIL HW10 - PACIFIC HIGHWAY WOOLGOOLGA TO BALLINA UPGRADE PORTION A - GLENUGIE TO MACLEAN ROAD ALIGNMENT AND EARTHWORKS 3AB GENERAL ARRANGEMENT SHEET No. 23 OF 26																					
REVISION / REVISION DESCRIPTION ISSUED FOR CONSTRUCTION	APPROVAL AH	DRAWINGS / DESIGN PREPARED BY 	<table border="1" style="width: 100%; border-collapse: collapse;"> <thead> <tr> <th>TITLE</th> <th>NAME</th> <th>DATE</th> </tr> </thead> <tbody> <tr> <td>DRAWN</td> <td>V.LOUISE</td> <td>31.01.17</td> </tr> <tr> <td>DRG CHECK</td> <td>A.FRENCH</td> <td>31.01.17</td> </tr> <tr> <td>DESIGN</td> <td>N.CUPAC</td> <td>31.01.17</td> </tr> <tr> <td>DESIGN CHECK</td> <td>R.PRAST</td> <td>31.01.17</td> </tr> <tr> <td>DESIGN MNGR</td> <td>B.HANCOCK</td> <td>31.01.17</td> </tr> <tr> <td>PROJECT MNGR</td> <td>A.HORTON</td> <td>31.01.17</td> </tr> </tbody> </table>	TITLE	NAME	DATE	DRAWN	V.LOUISE	31.01.17	DRG CHECK	A.FRENCH	31.01.17	DESIGN	N.CUPAC	31.01.17	DESIGN CHECK	R.PRAST	31.01.17	DESIGN MNGR	B.HANCOCK	31.01.17	PROJECT MNGR	A.HORTON	31.01.17	PREPARED FOR PACIFIC HIGHWAY PACIFIC HIGHWAY OFFICE GRAFTON
TITLE	NAME	DATE																							
DRAWN	V.LOUISE	31.01.17																							
DRG CHECK	A.FRENCH	31.01.17																							
DESIGN	N.CUPAC	31.01.17																							
DESIGN CHECK	R.PRAST	31.01.17																							
DESIGN MNGR	B.HANCOCK	31.01.17																							
PROJECT MNGR	A.HORTON	31.01.17																							
CO-ORDINATE SYSTEM MGA ZONE 56		HEIGHT DATUM AHD		RMS REGISTRATION No. DS2016/000619																					
SCALE ON A3 SIZE DRAWING 		ISSUE STATUS ISSUED FOR CONSTRUCTION		EDMS No. SF2015/118045 SHEET No. RA-A-41423 ISSUE A																					

A3

PART 4

ISSUE A



UTILITY INFORMATION SHOWN ON THE DRAWINGS DOES NOT DEPICT ANY MORE THAN THE PRESENCE OF A SERVICE. BASED ON AVAILABLE DOCUMENTARY EVIDENCE. THE PRESENCE OF A UTILITY SERVICE, ITS SIZE AND LOCATION SHOULD BE CONFIRMED BY FIELD INSPECTION, PRIOR TO THE COMMENCEMENT OF ROADWORKS AND THE RELEVANT UTILITY PLANS OBTAINED BY DIALLING 1100 OR FAX 1300 652 077 (DIAL BEFORE YOU DIG). CAUTION SHOULD BE EXERCISED WHEN WORKING IN THE VICINITY OF ALL UTILITY SERVICES.

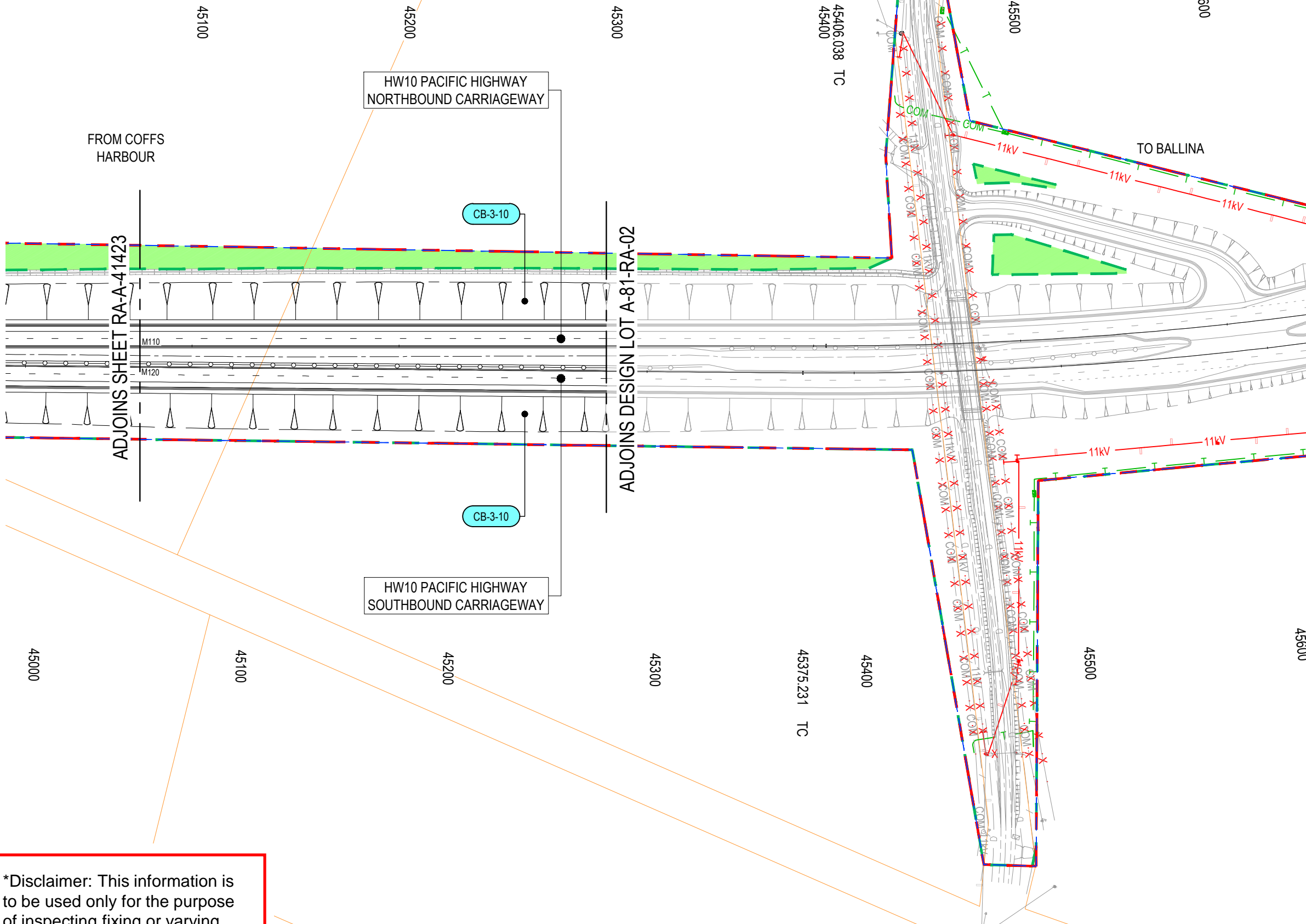
LEGEND

- PROPOSED PROJECT BOUNDARY
- APPROVED PROJECT BOUNDARY (V11)
- PROPOSED ACQUISITION BOUNDARY
- CLEARING BOUNDARY
- EXISTING CADASTRAL BOUNDARY
- REFERENCE CONTROL STRING
- WIRE ROPE SAFETY BARRIER
- G4 BARRIER
- POTENTIAL LANDSCAPE MOUNDS
- PERMANENT DRAINAGE BASIN
- CUT/FILL TAG
- PERMANENT BASIN TAG
- TEMPORARY BASIN TAG
- CULVERT TAG
- NATIVE VEGETATION TO BE RETAINED
- ENDANGERED ECOLOGICAL COMMUNITY (EEC) VEGETATION TO BE RETAINED
- INDIGENOUS HERITAGE AREA
- THREATENED FLORA (20150810) TO BE RETAINED
- HOLLOW BEARING TREES (20151125) TO BE RETAINED
- WATER MONITORING BORES (20150701) TO BE RETAINED
- INDIGENOUS HERITAGE SITE

NOTES

1. FOR FULL LEGEND REFER TO DRAWING RA-A-41151.
2. FOR GENERAL NOTES REFER TO DRAWING RA-A-41152.
3. WORKS OUTSIDE BOUNDARY IS SUBJECT TO APPROVAL OF PACIFIC COMPLETE CONSISTENCY ASSESSMENT.
4. TEMPORARY BASINS ARE NOT SHOWN FOR CLARITY. REFER TO A-81-DL-01 FOR DETAILS OF TEMPORARY BASINS.

ACCEPTED FOR CONSTRUCTION



MAY BE INCOMPLETE IF COPIED FROM A3 SIZE ORIGINAL

*Disclaimer: This information is to be used only for the purpose of inspecting fixing or varying road levels in accordance with Part 3 of the Roads Act 1993. In some locations the road configuration has been refined without impacting the road level.

DESIGN LOT CODE A-81-RA-01	DESIGN MODEL FILE(S) USED FOR DOCUMENTATION OF THIS DRAWING W2B-GHD-A-RA-MOD-00008.txt	PLOT DATE / TIME 3 February 2017 10:01:43 AM	PLOT BY Fran Bathan	CLIENT CLARENCE VALLEY COUNCIL HW10 - PACIFIC HIGHWAY WOOLGOOLGA TO BALLINA UPGRADE PORTION A - GLENUGIE TO MACLEAN ROAD ALIGNMENT AND EARTHWORKS 3AB GENERAL ARRANGEMENT SHEET No. 24 OF 26	A3
REVISION / REVISION DESCRIPTION ISSUED FOR CONSTRUCTION	WVR No. APPROVAL AH	DRAWINGS / DESIGN PREPARED BY 	TITLE DRAWN V.LOUISE 31.01.17 DRG CHECK A.FRENCH 31.01.17 DESIGN N.CUPAC 31.01.17 DESIGN CHECK R.PRAST 31.01.17 DESIGN MNGR B.HANCOCK 31.01.17 PROJECT MNGR A.HORTON 31.01.17	PREPARED FOR PACIFIC HIGHWAY PACIFIC HIGHWAY OFFICE GRAFTON	RMS REGISTRATION No. DS2016/000619 ISSUE STATUS ISSUED FOR CONSTRUCTION EDMS No. SF2015/118045 SHEET No. RA-A-41424 ISSUE A
SCALE ON A3 SIZE DRAWING SCALE 1:1000m		CO-ORDINATE SYSTEM MGA ZONE 56		HEIGHT DATUM AHD	

UTILITY INFORMATION SHOWN ON THE DRAWINGS DOES NOT DEPICT ANY MORE THAN THE PRESENCE OF A SERVICE, BASED ON AVAILABLE DOCUMENTARY EVIDENCE. THE PRESENCE OF A UTILITY SERVICE, ITS SIZE AND LOCATION SHOULD BE CONFIRMED BY FIELD INSPECTION, PRIOR TO THE COMMENCEMENT OF ROADWORKS AND THE RELEVANT UTILITY PLANS OBTAINED BY DIALLING 1100 OR FAX 1300 652 077 (DIAL BEFORE YOU DIG). CAUTION SHOULD BE EXERCISED WHEN WORKING IN THE VICINITY OF ALL UTILITY SERVICES.

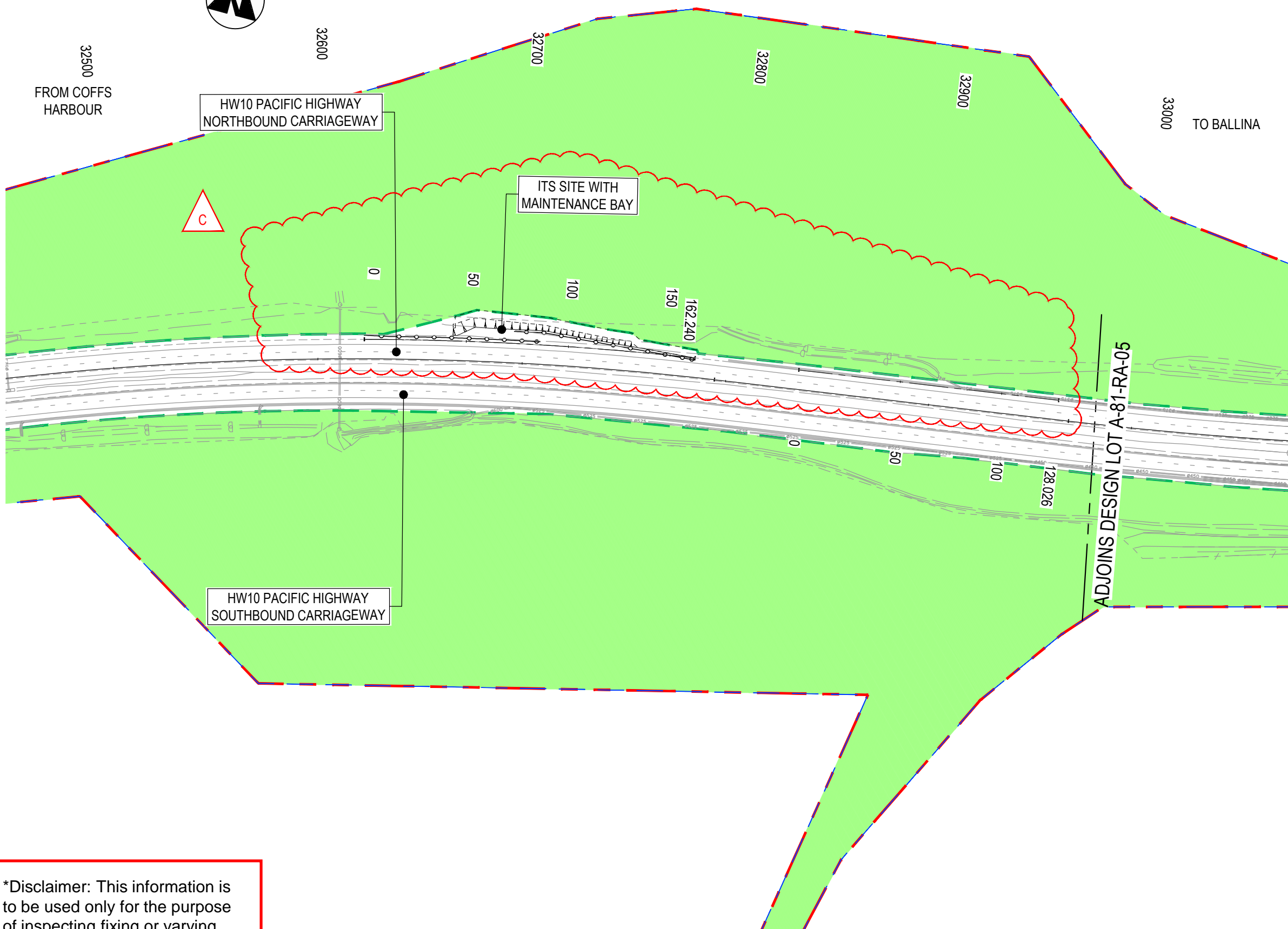
LEGEND

- PROPOSED PROJECT BOUNDARY
- APPROVED PROJECT BOUNDARY (V11)
- PROPOSED ACQUISITION BOUNDARY
- CLEARING BOUNDARY
- EXISTING CADASTRAL BOUNDARY
- REFERENCE CONTROL STRING
- WIRE ROPE SAFETY BARRIER
- G4 BARRIER
- POTENTIAL LANDSCAPE MOUNDS
- PERMANENT DRAINAGE BASIN
- CUT/FILL TAG
- PERMANENT BASIN TAG
- TEMPORARY BASIN TAG
- CULVERT TAG
- NATIVE VEGETATION TO BE RETAINED
- ENDANGERED ECOLOGICAL COMMUNITY (EEC) VEGETATION TO BE RETAINED
- INDIGENOUS HERITAGE AREA
- THREATENED FLORA (20150810) TO BE RETAINED
- HOLLOW BEARING TREES (20151125) TO BE RETAINED
- WATER MONITORING BORES (20150701) TO BE RETAINED
- INDIGENOUS HERITAGE SITE

NOTES

1. FOR FULL LEGEND REFER TO DRAWING RA-A-41151.
2. FOR GENERAL NOTES REFER TO DRAWING RA-A-41152.
3. WORKS OUTSIDE BOUNDARY IS SUBJECT TO APPROVAL OF PACIFIC COMPLETE CONSISTENCY ASSESSMENT.
4. TEMPORARY BASINS ARE NOT SHOWN FOR CLARITY. REFER TO A-81-DL-01 FOR DETAILS OF TEMPORARY BASINS.

ACCEPTED FOR CONSTRUCTION



I MAY BE INCOMPLETE IF COPIED FROM AN A3 SIZE ORIGINAL

*Disclaimer: This information is to be used only for the purpose of inspecting fixing or varying road levels in accordance with Part 3 of the Roads Act 1993. In some locations the road configuration has been refined without impacting the road level.

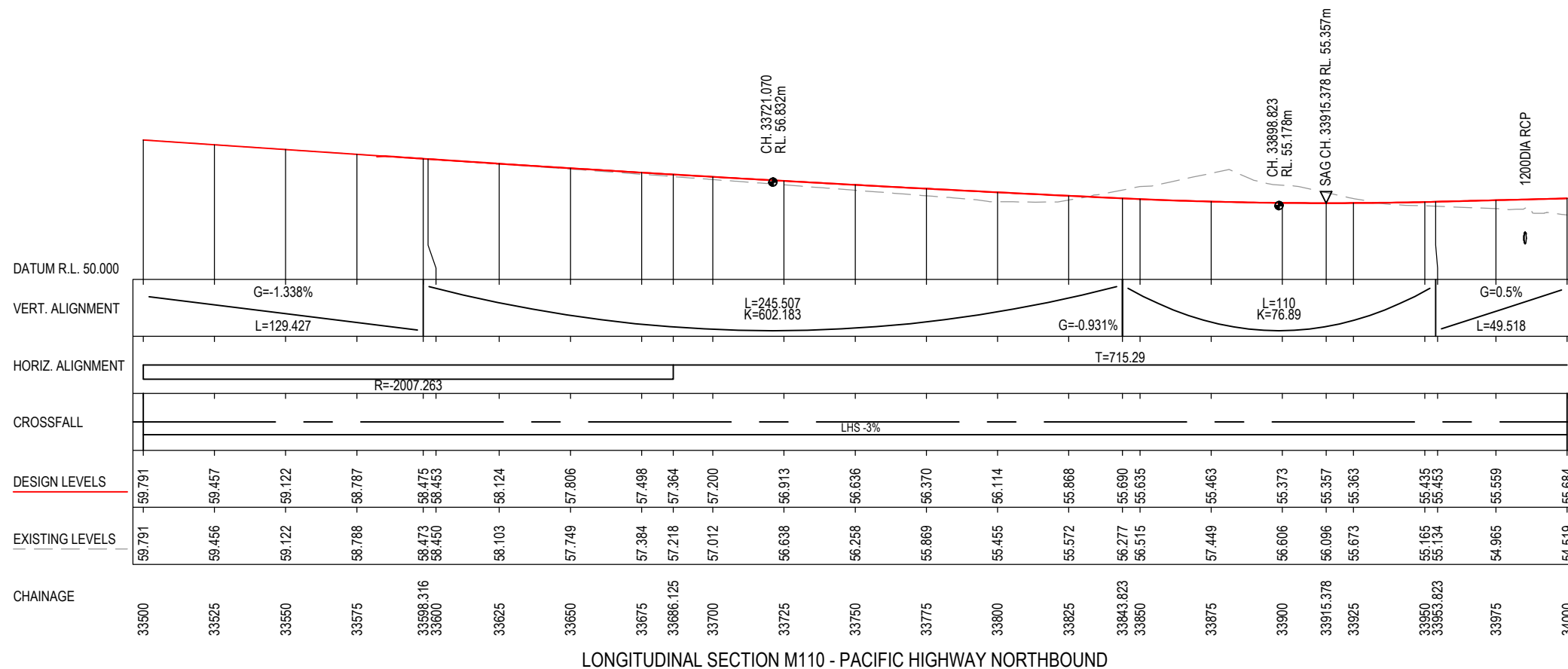
<table border="1" style="width: 100%; border-collapse: collapse;"> <tr> <td style="width: 50%;">DESIGN LOT CODE A-81-RA-01</td> <td style="width: 50%;">DESIGN MODEL FILE(S) USED FOR DOCUMENTATION OF THIS DRAWING W2B-GHD-A-RA-MOD-00008.txt</td> </tr> <tr> <td style="width: 50%;">MENDMENT / REVISION DESCRIPTION ISSUED FOR CONSTRUCTION (CPS007) RE-ISSUED FOR CONSTRUCTION (CPS 007) ISSUED FOR CONSTRUCTION (CPS 007)</td> <td style="width: 50%;">SCALES ON A3 SIZE DRAWING SCALE 1:1000m</td> </tr> <tr> <td style="width: 50%;">WVR No. APPROVAL AG AG AG</td> <td style="width: 50%;">DRAWINGS / DESIGN PREPARED BY </td> </tr> <tr> <td style="width: 50%;">CO-ORDINATE SYSTEM MGA ZONE 56</td> <td style="width: 50%;">HEIGHT DATUM AHD</td> </tr> </table>	DESIGN LOT CODE A-81-RA-01	DESIGN MODEL FILE(S) USED FOR DOCUMENTATION OF THIS DRAWING W2B-GHD-A-RA-MOD-00008.txt	MENDMENT / REVISION DESCRIPTION ISSUED FOR CONSTRUCTION (CPS007) RE-ISSUED FOR CONSTRUCTION (CPS 007) ISSUED FOR CONSTRUCTION (CPS 007)	SCALES ON A3 SIZE DRAWING SCALE 1:1000m	WVR No. APPROVAL AG AG AG	DRAWINGS / DESIGN PREPARED BY 	CO-ORDINATE SYSTEM MGA ZONE 56	HEIGHT DATUM AHD	<table border="1" style="width: 100%; border-collapse: collapse;"> <tr> <td style="width: 50%;">PLOT DATE / TIME 27 May 2019 3:54:25 PM</td> <td style="width: 50%;">PLOT BY Fatima Jahura</td> </tr> <tr> <td style="width: 50%;">TITLE DRAWN DRG CHECK DESIGN DESIGN CHECK DESIGN MNGR PROJECT MNGR</td> <td style="width: 50%;">NAME V.LOUISE A.FRENCH N.CUPAC R.PRAST B.HANCOCK A.HORTON</td> </tr> <tr> <td style="width: 50%;">DATE 26.03.18 26.03.18 26.03.18 26.03.18 26.03.18 26.03.18</td> <td style="width: 50%;">DATE 26.03.18 26.03.18 26.03.18 26.03.18 26.03.18 26.03.18</td> </tr> </table>	PLOT DATE / TIME 27 May 2019 3:54:25 PM	PLOT BY Fatima Jahura	TITLE DRAWN DRG CHECK DESIGN DESIGN CHECK DESIGN MNGR PROJECT MNGR	NAME V.LOUISE A.FRENCH N.CUPAC R.PRAST B.HANCOCK A.HORTON	DATE 26.03.18 26.03.18 26.03.18 26.03.18 26.03.18 26.03.18	DATE 26.03.18 26.03.18 26.03.18 26.03.18 26.03.18 26.03.18	<table border="1" style="width: 100%; border-collapse: collapse;"> <tr> <td style="width: 50%;">CLIENT CLARENCE VALLEY COUNCIL HW10 - PACIFIC HIGHWAY WOOLGOOLGA TO BALLINA UPGRADE PORTION A - GLENUGIE TO MACLEAN ROAD ALIGNMENT AND EARTHWORKS 3AB GENERAL ARRANGEMENT</td> <td style="width: 50%;">SHEET No. 27 OF 27 A3</td> </tr> <tr> <td style="width: 50%;">RMS REGISTRATION No. DS2016/000619</td> <td style="width: 50%;">PART 4</td> </tr> <tr> <td style="width: 50%;">ISSUE STATUS ISSUED FOR CONSTRUCTION</td> <td style="width: 50%;">ISSUE C</td> </tr> </table>	CLIENT CLARENCE VALLEY COUNCIL HW10 - PACIFIC HIGHWAY WOOLGOOLGA TO BALLINA UPGRADE PORTION A - GLENUGIE TO MACLEAN ROAD ALIGNMENT AND EARTHWORKS 3AB GENERAL ARRANGEMENT	SHEET No. 27 OF 27 A3	RMS REGISTRATION No. DS2016/000619	PART 4	ISSUE STATUS ISSUED FOR CONSTRUCTION	ISSUE C
DESIGN LOT CODE A-81-RA-01	DESIGN MODEL FILE(S) USED FOR DOCUMENTATION OF THIS DRAWING W2B-GHD-A-RA-MOD-00008.txt																					
MENDMENT / REVISION DESCRIPTION ISSUED FOR CONSTRUCTION (CPS007) RE-ISSUED FOR CONSTRUCTION (CPS 007) ISSUED FOR CONSTRUCTION (CPS 007)	SCALES ON A3 SIZE DRAWING SCALE 1:1000m																					
WVR No. APPROVAL AG AG AG	DRAWINGS / DESIGN PREPARED BY 																					
CO-ORDINATE SYSTEM MGA ZONE 56	HEIGHT DATUM AHD																					
PLOT DATE / TIME 27 May 2019 3:54:25 PM	PLOT BY Fatima Jahura																					
TITLE DRAWN DRG CHECK DESIGN DESIGN CHECK DESIGN MNGR PROJECT MNGR	NAME V.LOUISE A.FRENCH N.CUPAC R.PRAST B.HANCOCK A.HORTON																					
DATE 26.03.18 26.03.18 26.03.18 26.03.18 26.03.18 26.03.18	DATE 26.03.18 26.03.18 26.03.18 26.03.18 26.03.18 26.03.18																					
CLIENT CLARENCE VALLEY COUNCIL HW10 - PACIFIC HIGHWAY WOOLGOOLGA TO BALLINA UPGRADE PORTION A - GLENUGIE TO MACLEAN ROAD ALIGNMENT AND EARTHWORKS 3AB GENERAL ARRANGEMENT	SHEET No. 27 OF 27 A3																					
RMS REGISTRATION No. DS2016/000619	PART 4																					
ISSUE STATUS ISSUED FOR CONSTRUCTION	ISSUE C																					
Transport Roads & Maritime Services		PREPARED FOR PACIFIC HIGHWAY PACIFIC HIGHWAY OFFICE GRAFTON																				
		EDMS No. SF2015/118045 SHEET No. RA-A-41427																				

LEGEND

- EXISTING SURFACE
- FINAL DESIGN SURFACE
- DRAINAGE DESIGN

NOTES

1. LONG SECTIONS TO BE READ IN CONJUNCTION WITH DRAWINGS RA-A-41401 TO RA-A-41407 AND RA-A-41125.
2. LONGITUDINAL SECTIONS TO BE READ IN CONJUNCTION WITH CROSS SECTION DRAWINGS RA-A-41601 TO RA-A-41905.
3. NORTHBOUND CARRIAGEWAY FROM START CHAINAGE TO CH34725 TO BE CONSTRUCTED AS PART OF DESIGN LOT TS01.



LONGITUDINAL SECTION M110 - PACIFIC HIGHWAY NORTHBOUND




I MAY BE INCOMPLETE IF COPIED FROM AN A3 SIZE ORIGINAL

***Disclaimer:** This information is to be used only for the purpose of inspecting fixing or varying road levels in accordance with Part 3 of the Roads Act 1993. In some locations the road configuration has been refined without impacting the road level.

ACCEPTED FOR CONSTRUCTION

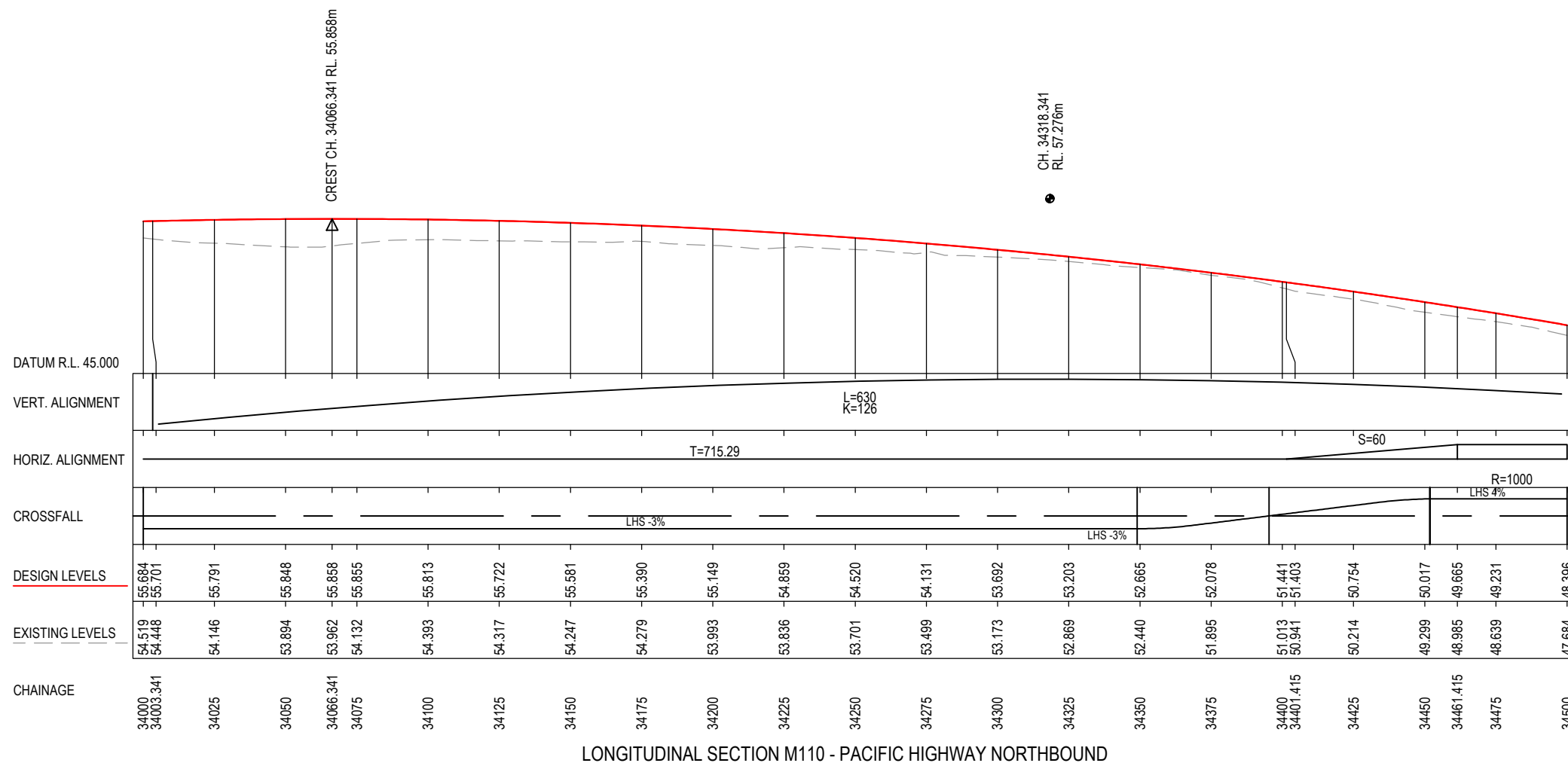
DESIGN LOT CODE A-81-RA-01	DESIGN MODEL FILE(S) USED FOR DOCUMENTATION OF THIS DRAWING W2B-PC0-A-RA-MOD-00010.TXT	PLOT DATE / TIME 20 April 2018 - 4:49:52 PM	PLOT BY Balmaceda, Leo	CLIENT CLARENCE VALLEY COUNCIL HW10 - PACIFIC HIGHWAY	
MENDMENT / REVISION DESCRIPTION ISSUED FOR CONSTRUCTION	WVR No. / APPROVAL PR	SCALES ON A3 SIZE DRAWING 	DRAWINGS / DESIGN PREPARED BY 	TITLE / NAME / DATE DRAWN: LEO BALMACEDA 23.03.18 DRG CHECK: CLAUDIO BIDART 23.03.18 DESIGN: MARTIN HENEGHAN 23.03.18 DESIGN CHECK: MICHAEL SABA 23.03.18 DESIGN MNGR: VINCE URBANO 23.03.18 PROJECT MNGR: PETER REES 23.03.18	NSW GOVERNMENT Transport Roads & Maritime Services
CO-ORDINATE SYSTEM MGA ZONE 56				HEIGHT DATUM A.H.D.	PREPARED FOR PACIFIC HIGHWAY PACIFIC HIGHWAY OFFICE GRAFTON
RMS REGISTRATION No. DS2016/000619				SHEET No. 1 OF 8 PART 1	
ISSUE STATUS ISSUED FOR CONSTRUCTION			EDMS No. SF2015/118045	SHEET No. RA-A-41501 ISSUE A	

LEGEND

-  EXISTING SURFACE
-  FINAL DESIGN SURFACE
-  DRAINAGE DESIGN

NOTES

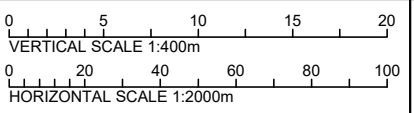

1. LONG SECTIONS TO BE READ IN CONJUNCTION WITH DRAWINGS RA-A-41401 TO RA-A-41407 AND RA-A-41125.
2. LONGITUDINAL SECTIONS TO BE READ IN CONJUNCTION WITH CROSS SECTION DRAWINGS RA-A-41601 TO RA-A-41905.
3. NORTHBOUND CARRIAGEWAY FROM START CHAINAGE TO CH34725 TO BE CONSTRUCTED AS PART OF DESIGN LOT TS01.



I MAY BE INCOMPLETE IF COPIED FROM AN A3 SIZE ORIGINAL

***Disclaimer:** This information is to be used only for the purpose of inspecting fixing or varying road levels in accordance with Part 3 of the Roads Act 1993. In some locations the road configuration has been refined without impacting the road level.

ACCEPTED FOR CONSTRUCTION

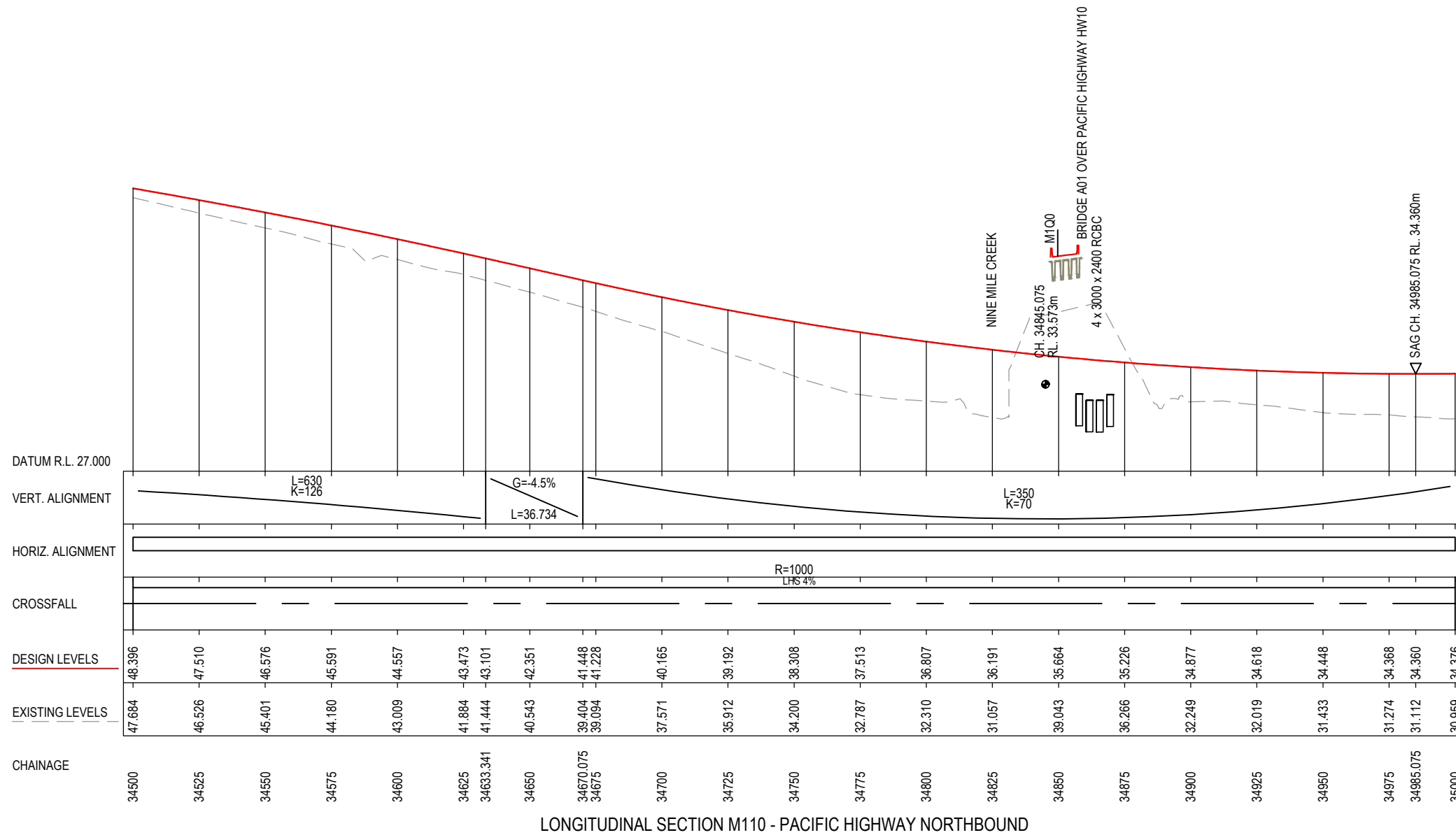
DESIGN LOT CODE A-81-RA-01	DESIGN MODEL FILE(S) USED FOR DOCUMENTATION OF THIS DRAWING W2B-PC0-A-RA-MOD-00010.TXT	PLOT DATE / TIME 20 April 2016 - 4:49:57 PM	PLOT BY Balmaceda, Leo	CLIENT CLARENCE VALLEY COUNCIL HW10 - PACIFIC HIGHWAY WOOLGOOLGA TO BALLINA UPGRADE PORTION A - GLENUGIE TO MACLEAN ALIGNMENT AND EARTHWORKS 3AB LONGITUDINAL SECTION - M110 NORTHBOUND SHEET No. 2 OF 8																					
MENDMENT / REVISION DESCRIPTION ISSUED FOR CONSTRUCTION	WVR No. APPROVAL PR	SCALES ON A3 SIZE DRAWING  VERTICAL SCALE 1:400m HORIZONTAL SCALE 1:2000m	DRAWINGS / DESIGN PREPARED BY  PACIFIC COMPLETE Ernst & Young Centre Level 27, 850 George Street Sydney NSW 2000 Phone: (02) 9272 5100 Fax: (02) 9272 5101	<table border="1" style="width: 100%; border-collapse: collapse;"> <thead> <tr> <th>TITLE</th> <th>NAME</th> <th>DATE</th> </tr> </thead> <tbody> <tr> <td>DRAWN</td> <td>LEO BALMACEDA</td> <td>23.03.18</td> </tr> <tr> <td>DRG CHECK</td> <td>CLAUDIO BIDART</td> <td>23.03.18</td> </tr> <tr> <td>DESIGN</td> <td>MARTIN HENEGHAN</td> <td>23.03.18</td> </tr> <tr> <td>DESIGN CHECK</td> <td>MICHAEL SABA</td> <td>23.03.18</td> </tr> <tr> <td>DESIGN MNGR</td> <td>VINCE URBANO</td> <td>23.03.18</td> </tr> <tr> <td>PROJECT MNGR</td> <td>PETER REES</td> <td>23.03.18</td> </tr> </tbody> </table>	TITLE	NAME	DATE	DRAWN	LEO BALMACEDA	23.03.18	DRG CHECK	CLAUDIO BIDART	23.03.18	DESIGN	MARTIN HENEGHAN	23.03.18	DESIGN CHECK	MICHAEL SABA	23.03.18	DESIGN MNGR	VINCE URBANO	23.03.18	PROJECT MNGR	PETER REES	23.03.18
TITLE	NAME	DATE																							
DRAWN	LEO BALMACEDA	23.03.18																							
DRG CHECK	CLAUDIO BIDART	23.03.18																							
DESIGN	MARTIN HENEGHAN	23.03.18																							
DESIGN CHECK	MICHAEL SABA	23.03.18																							
DESIGN MNGR	VINCE URBANO	23.03.18																							
PROJECT MNGR	PETER REES	23.03.18																							
CO-ORDINATE SYSTEM MGA ZONE 56			HEIGHT DATUM A.H.D.	PREPARED FOR PACIFIC HIGHWAY PACIFIC HIGHWAY OFFICE GRAFTON																					
RMS REGISTRATION No. DS2016/000619		ISSUE STATUS ISSUED FOR CONSTRUCTION	EDMS No. SF2015/118045	SHEET No. RA-A-41502 PART 1 ISSUE A																					

LEGEND

- EXISTING SURFACE
- FINAL DESIGN SURFACE
- DRAINAGE DESIGN

NOTES

1. LONG SECTIONS TO BE READ IN CONJUNCTION WITH DRAWINGS RA-A-41401 TO RA-A-41407 AND RA-A-41125.
2. LONGITUDINAL SECTIONS TO BE READ IN CONJUNCTION WITH CROSS SECTION DRAWINGS RA-A-41601 TO RA-A-41905.
3. NORTHBOUND CARRIAGEWAY FROM START CHAINAGE TO CH34725 TO BE CONSTRUCTED AS PART OF DESIGN LOT TS01.



I MAY BE INCOMPLETE IF COPIED FROM AN A3 SIZE ORIGINAL

***Disclaimer:** This information is to be used only for the purpose of inspecting fixing or varying road levels in accordance with Part 3 of the Roads Act 1993. In some locations the road configuration has been refined without impacting the road level.

ACCEPTED FOR CONSTRUCTION

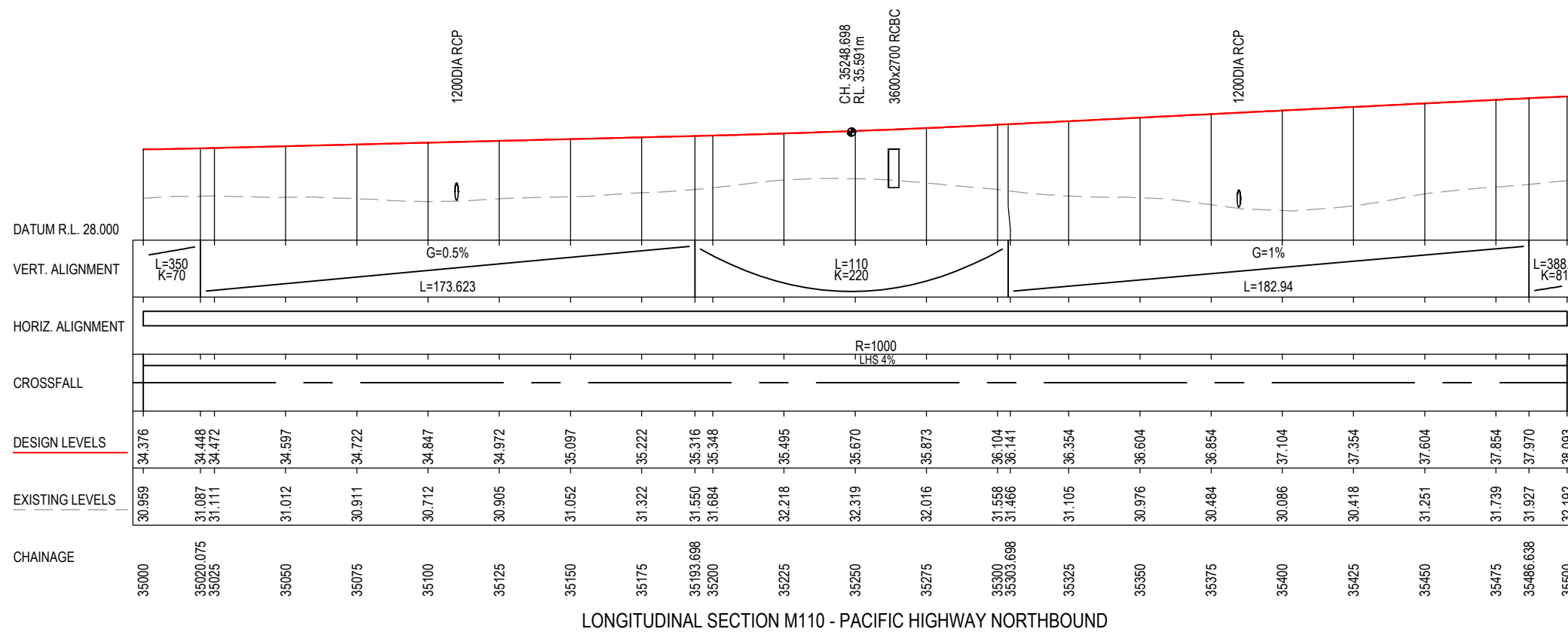
<p>DESIGN LOT CODE A-81-RA-01</p> <p>DESIGN MODEL FILE(S) USED FOR DOCUMENTATION OF THIS DRAWING W2B-PC0-A-RA-MOD-00010.TXT</p> <p>SCALE(S) ON A3 SIZE DRAWING</p> <p style="text-align: center;"> </p> <p>VERTICAL SCALE 1:400m HORIZONTAL SCALE 1:2000m</p> <p>CO-ORDINATE SYSTEM MGA ZONE 56</p> <p>HEIGHT DATUM A.H.D.</p>	<p>PLOT DATE / TIME 20 April 2016 - 4:50:03 PM</p> <p>PLOT BY Balmaceda, Leo</p> <p>CLIENT Transport Roads & Maritime Services</p> <p>DRAWINGS / DESIGN PREPARED BY</p> <p style="text-align: center;">PACIFIC COMPLETE</p> <p style="font-size: small;">Ernst & Young Centre Level 27 550 George Street Sydney NSW 2000 Phone: (02) 9272 5100 Fax: (02) 9272 5101</p>	<table border="1" style="width: 100%; border-collapse: collapse;"> <thead> <tr> <th>TITLE</th> <th>NAME</th> <th>DATE</th> </tr> </thead> <tbody> <tr> <td>DRAWN</td> <td>LEO BALMACEDA</td> <td>23.03.18</td> </tr> <tr> <td>DRG CHECK</td> <td>CLAUDIO BIDART</td> <td>23.03.18</td> </tr> <tr> <td>DESIGN</td> <td>MARTIN HENEGHAN</td> <td>23.03.18</td> </tr> <tr> <td>DESIGN CHECK</td> <td>MICHAEL SABA</td> <td>23.03.18</td> </tr> <tr> <td>DESIGN MNGR</td> <td>VINCE URBANO</td> <td>23.03.18</td> </tr> <tr> <td>PROJECT MNGR</td> <td>PETER REES</td> <td>23.03.18</td> </tr> </tbody> </table> <p>PREPARED FOR PACIFIC HIGHWAY PACIFIC HIGHWAY OFFICE GRAFTON</p>	TITLE	NAME	DATE	DRAWN	LEO BALMACEDA	23.03.18	DRG CHECK	CLAUDIO BIDART	23.03.18	DESIGN	MARTIN HENEGHAN	23.03.18	DESIGN CHECK	MICHAEL SABA	23.03.18	DESIGN MNGR	VINCE URBANO	23.03.18	PROJECT MNGR	PETER REES	23.03.18	<p>CLARENCE VALLEY COUNCIL HW10 - PACIFIC HIGHWAY WOOLGOOLGA TO BALLINA UPGRADE PORTION A - GLENUGIE TO MACLEAN ALIGNMENT AND EARTHWORKS 3AB LONGITUDINAL SECTION - M110 NORTHBOUND</p> <p style="text-align: right;">SHEET No. 3 OF 8</p> <p>RMS REGISTRATION No. DS2016/000619</p> <table border="1" style="width: 100%; border-collapse: collapse;"> <tr> <td>ISSUE STATUS ISSUED FOR CONSTRUCTION</td> <td>EDMS No. SF2015/118045</td> <td>SHEET No. RA-A-41503</td> <td>PART 1</td> <td>ISSUE A</td> </tr> </table>	ISSUE STATUS ISSUED FOR CONSTRUCTION	EDMS No. SF2015/118045	SHEET No. RA-A-41503	PART 1	ISSUE A
TITLE	NAME	DATE																											
DRAWN	LEO BALMACEDA	23.03.18																											
DRG CHECK	CLAUDIO BIDART	23.03.18																											
DESIGN	MARTIN HENEGHAN	23.03.18																											
DESIGN CHECK	MICHAEL SABA	23.03.18																											
DESIGN MNGR	VINCE URBANO	23.03.18																											
PROJECT MNGR	PETER REES	23.03.18																											
ISSUE STATUS ISSUED FOR CONSTRUCTION	EDMS No. SF2015/118045	SHEET No. RA-A-41503	PART 1	ISSUE A																									

LEGEND

- EXISTING SURFACE
- FINAL DESIGN SURFACE
- DRAINAGE DESIGN

NOTES

1. LONG SECTIONS TO BE READ IN CONJUNCTION WITH DRAWINGS RA-A-41401 TO RA-A-41407 AND RA-A-41125.
2. LONGITUDINAL SECTIONS TO BE READ IN CONJUNCTION WITH CROSS SECTION DRAWINGS RA-A-41601 TO RA-A-41905.



I MAY BE INCOMPLETE IF COPIED FROM AN A3 SIZE ORIGINAL

***Disclaimer:** This information is to be used only for the purpose of inspecting fixing or varying road levels in accordance with Part 3 of the Roads Act 1993. In some locations the road configuration has been refined without impacting the road level.

ACCEPTED FOR CONSTRUCTION

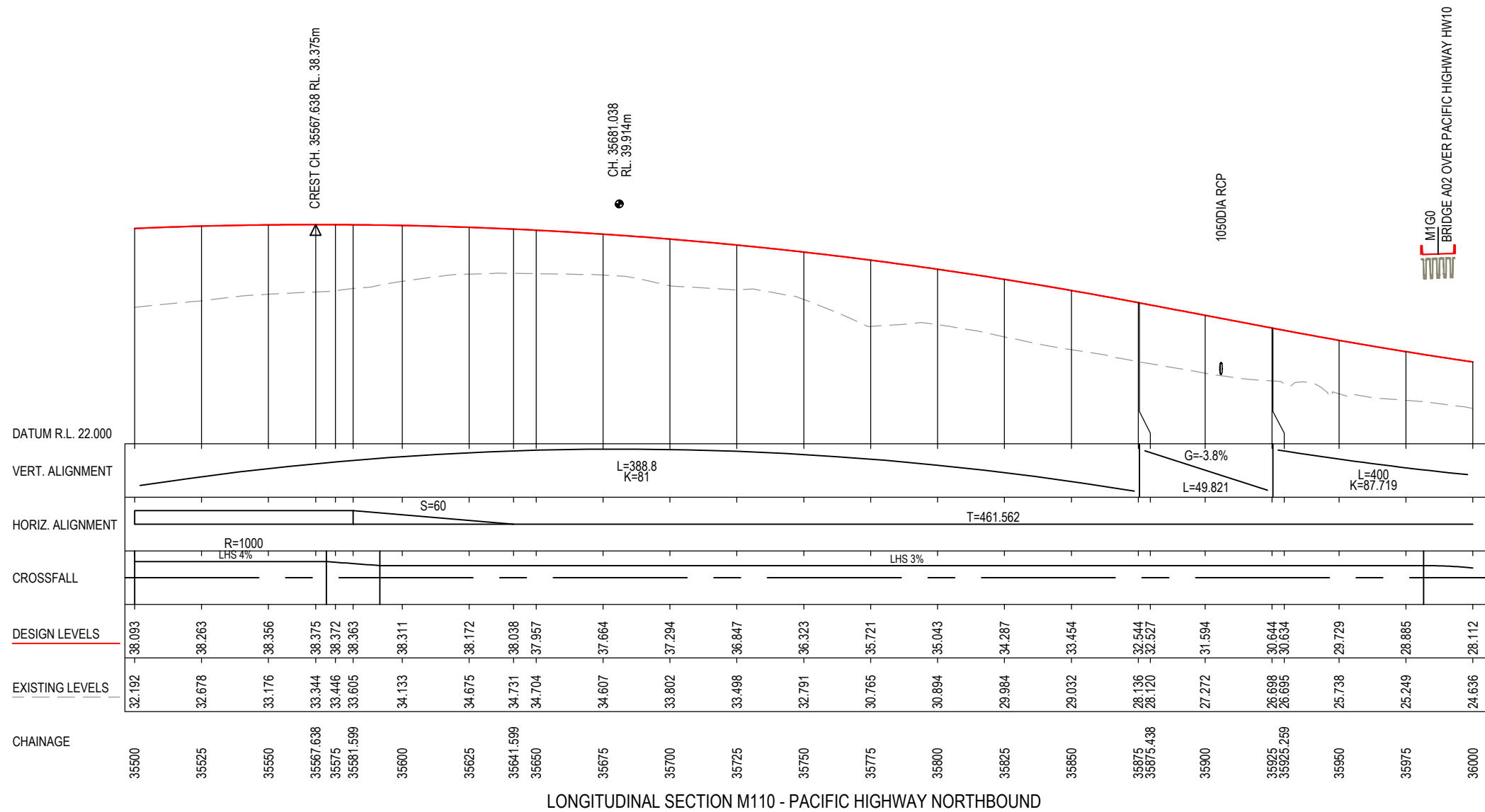
DESIGN LOT CODE A-81-RA-01	DESIGN MODEL FILE(S) USED FOR DOCUMENTATION OF THIS DRAWING W2B-PC0-A-RA-MOD-00010.TXT	PLOT DATE / TIME 20 April 2016 - 4:50:09 PM	PLOT BY Balmaceda, Leo	CLIENT CLARENCE VALLEY COUNCIL HW10 - PACIFIC HIGHWAY WOOLGOOLGA TO BALLINA UPGRADE PORTION A - GLENUGIE TO MACLEAN ALIGNMENT AND EARTHWORKS 3AB LONGITUDINAL SECTION - M110 NORTHBOUND SHEET No. 4 OF 8																					
AMENDMENT / REVISION DESCRIPTION ISSUED FOR CONSTRUCTION	WVR No. APPROVAL PR	SCALES ON A3 SIZE DRAWING VERTICAL SCALE 1:400m HORIZONTAL SCALE 1:2000m	DRAWINGS / DESIGN PREPARED BY PACIFIC COMPLETE Ernst & Young Centre Level 27, 880 George Street Sydney NSW 2000 Phone: (02) 9272 5100 Fax: (02) 9272 5101	<table border="1" style="width: 100%; border-collapse: collapse;"> <thead> <tr> <th>TITLE</th> <th>NAME</th> <th>DATE</th> </tr> </thead> <tbody> <tr> <td>DRAWN</td> <td>LEO BALMACEDA</td> <td>23.03.18</td> </tr> <tr> <td>DRG CHECK</td> <td>CLAUDIO BIDART</td> <td>23.03.18</td> </tr> <tr> <td>DESIGN</td> <td>MARTIN HENEGHAN</td> <td>23.03.18</td> </tr> <tr> <td>DESIGN CHECK</td> <td>MICHAEL SABA</td> <td>23.03.18</td> </tr> <tr> <td>DESIGN MNGR</td> <td>VINCE URBANO</td> <td>23.03.18</td> </tr> <tr> <td>PROJECT MNGR</td> <td>PETER REES</td> <td>23.03.18</td> </tr> </tbody> </table>	TITLE	NAME	DATE	DRAWN	LEO BALMACEDA	23.03.18	DRG CHECK	CLAUDIO BIDART	23.03.18	DESIGN	MARTIN HENEGHAN	23.03.18	DESIGN CHECK	MICHAEL SABA	23.03.18	DESIGN MNGR	VINCE URBANO	23.03.18	PROJECT MNGR	PETER REES	23.03.18
TITLE	NAME	DATE																							
DRAWN	LEO BALMACEDA	23.03.18																							
DRG CHECK	CLAUDIO BIDART	23.03.18																							
DESIGN	MARTIN HENEGHAN	23.03.18																							
DESIGN CHECK	MICHAEL SABA	23.03.18																							
DESIGN MNGR	VINCE URBANO	23.03.18																							
PROJECT MNGR	PETER REES	23.03.18																							
PREPARED FOR PACIFIC HIGHWAY PACIFIC HIGHWAY OFFICE GRAFTON				RMS REGISTRATION No. DS2016/000619 ISSUE STATUS ISSUED FOR CONSTRUCTION EDMS No. SF2015/118045 SHEET No. RA-A-41504 PART 1 ISSUE A																					

LEGEND

- EXISTING SURFACE
- FINAL DESIGN SURFACE
- DRAINAGE DESIGN

NOTES

1. LONG SECTIONS TO BE READ IN CONJUNCTION WITH DRAWINGS RA-A-41401 TO RA-A-41407 AND RA-A-41125.
2. LONGITUDINAL SECTIONS TO BE READ IN CONJUNCTION WITH CROSS SECTION DRAWINGS RA-A-41601 TO RA-A-41905.



I MAY BE INCOMPLETE IF COPIED FROM AN A3 SIZE ORIGINAL

*Disclaimer: This information is to be used only for the purpose of inspecting fixing or varying road levels in accordance with Part 3 of the Roads Act 1993. In some locations the road configuration has been refined without impacting the road level.

ACCEPTED FOR CONSTRUCTION

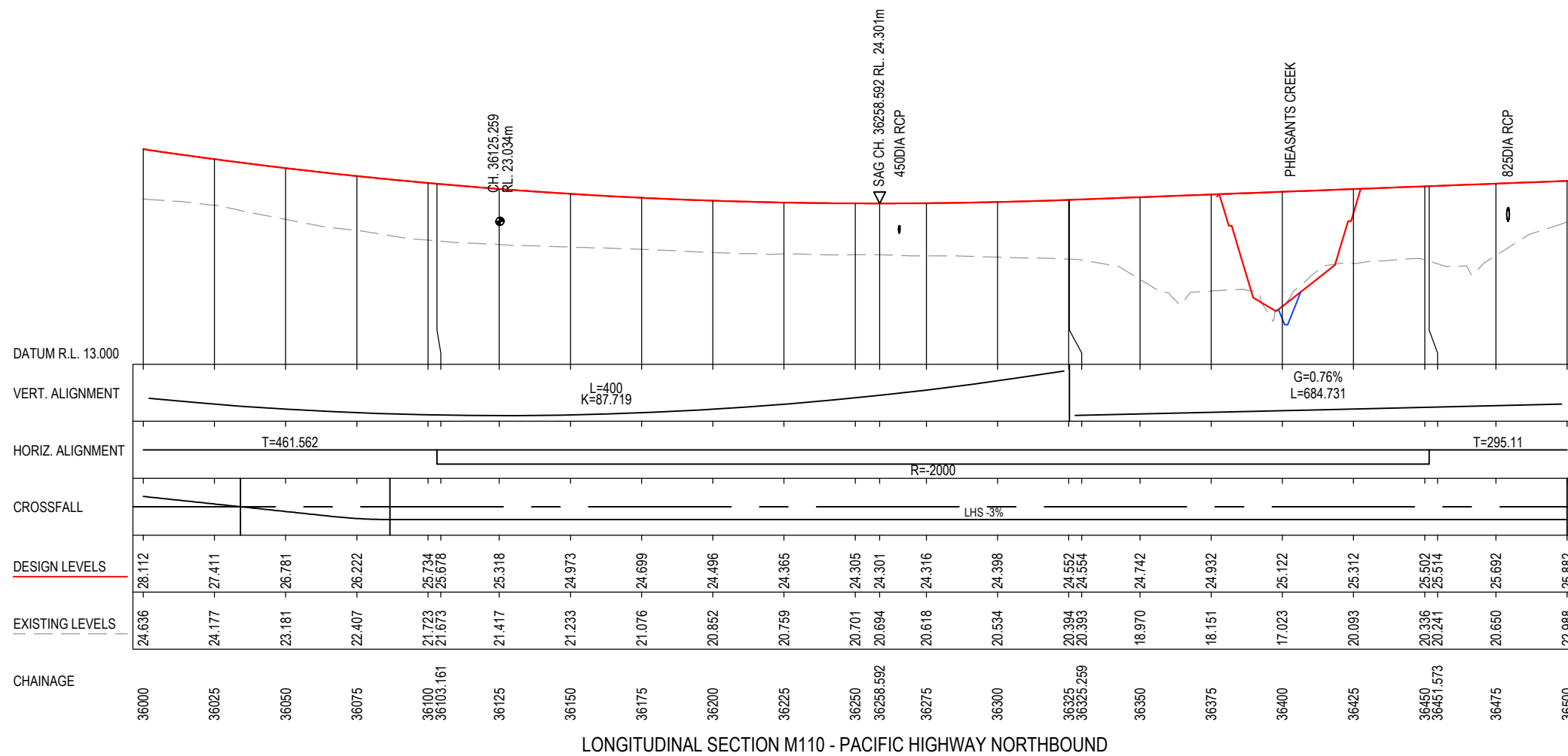
DESIGN LOT CODE A-81-RA-01	DESIGN MODEL FILE(S) USED FOR DOCUMENTATION OF THIS DRAWING W2B-PC0-A-RA-MOD-00010.TXT	PLOT DATE / TIME 20 April 2016 - 4:50:15 PM	PLOT BY Balmaceda, Leo	CLIENT Transport Roads & Maritime Services	A3																					
MENDMENT / REVISION DESCRIPTION ISSUED FOR CONSTRUCTION	WVR No. APPROVAL PR	SCALES ON A3 SIZE DRAWING VERTICAL SCALE 1:400m HORIZONTAL SCALE 1:2000m	DRAWINGS / DESIGN PREPARED BY Ernst & Young Centre Level 27, 550 George Street Sydney NSW 2000 Phone: (02) 9272 5100 Fax: (02) 9272 5101	<table border="1" style="width: 100%; border-collapse: collapse;"> <thead> <tr> <th>TITLE</th> <th>NAME</th> <th>DATE</th> </tr> </thead> <tbody> <tr> <td>DRAWN</td> <td>LEO BALMACEDA</td> <td>23.03.18</td> </tr> <tr> <td>DRG CHECK</td> <td>CLAUDIO BIDART</td> <td>23.03.18</td> </tr> <tr> <td>DESIGN</td> <td>MARTIN HENEGHAN</td> <td>23.03.18</td> </tr> <tr> <td>DESIGN CHECK</td> <td>MICHAEL SABA</td> <td>23.03.18</td> </tr> <tr> <td>DESIGN MNGR</td> <td>VINCE URBANO</td> <td>23.03.18</td> </tr> <tr> <td>PROJECT MNGR</td> <td>PETER REES</td> <td>23.03.18</td> </tr> </tbody> </table>	TITLE	NAME	DATE	DRAWN	LEO BALMACEDA	23.03.18	DRG CHECK	CLAUDIO BIDART	23.03.18	DESIGN	MARTIN HENEGHAN	23.03.18	DESIGN CHECK	MICHAEL SABA	23.03.18	DESIGN MNGR	VINCE URBANO	23.03.18	PROJECT MNGR	PETER REES	23.03.18	CLARENCE VALLEY COUNCIL HW10 - PACIFIC HIGHWAY WOOLGOOLGA TO BALLINA UPGRADE PORTION A - GLENUGIE TO MACLEAN ALIGNMENT AND EARTHWORKS 3AB LONGITUDINAL SECTION - M110 NORTHBOUND SHEET No. 5 OF 8
TITLE	NAME	DATE																								
DRAWN	LEO BALMACEDA	23.03.18																								
DRG CHECK	CLAUDIO BIDART	23.03.18																								
DESIGN	MARTIN HENEGHAN	23.03.18																								
DESIGN CHECK	MICHAEL SABA	23.03.18																								
DESIGN MNGR	VINCE URBANO	23.03.18																								
PROJECT MNGR	PETER REES	23.03.18																								
				PREPARED FOR PACIFIC HIGHWAY PACIFIC HIGHWAY OFFICE GRAFTON	RMS REGISTRATION No. DS2016/000619																					
		CO-ORDINATE SYSTEM MGA ZONE 56	HEIGHT DATUM A.H.D.	ISSUE STATUS ISSUED FOR CONSTRUCTION	EDMS No. SF2015/118045 SHEET No. RA-A-41505 ISSUE A																					

LEGEND

- EXISTING SURFACE
- FINAL DESIGN SURFACE
- DRAINAGE DESIGN

NOTES

1. LONG SECTIONS TO BE READ IN CONJUNCTION WITH DRAWINGS RA-A-41401 TO RA-A-41407 AND RA-A-41125.
2. LONGITUDINAL SECTIONS TO BE READ IN CONJUNCTION WITH CROSS SECTION DRAWINGS RA-A-41601 TO RA-A-41905.



LONGITUDINAL SECTION M110 - PACIFIC HIGHWAY NORTHBOUND

I MAY BE INCOMPLETE IF COPIED FROM AN A3 SIZE ORIGINAL




\\PAPSYDF03\proj\pacifc\COMPLETE\220001_WOOLGOOLGA_TO_BALLINA_DELIVER09_CADD\Drawings\12_PICANNINYRA\W2B-PC0-A-RA-DRG-41506.dwg

***Disclaimer:** This information is to be used only for the purpose of inspecting fixing or varying road levels in accordance with Part 3 of the Roads Act 1993. In some locations the road configuration has been refined without impacting the road level.

ACCEPTED FOR CONSTRUCTION


DESIGN LOT CODE A-81-RA-01	DESIGN MODEL FILE(S) USED FOR DOCUMENTATION OF THIS DRAWING W2B-PC0-A-RA-MOD-00010.TXT	PLOT DATE / TIME 20 April 2016 - 4:50:21 PM	PLOT BY Balmaceda, Leo	CLIENT CLARENCE VALLEY COUNCIL HW10 - PACIFIC HIGHWAY WOOLGOOLGA TO BALLINA UPGRADE PORTION A - GLENUGIE TO MACLEAN ALIGNMENT AND EARTHWORKS 3AB LONGITUDINAL SECTION - M110 NORTHBOUND SHEET No. 6 OF 8																					
AMENDMENT / REVISION DESCRIPTION ISSUED FOR CONSTRUCTION	WVR No. / APPROVAL PR	SCALES ON A3 SIZE DRAWING 0 5 10 15 20 VERTICAL SCALE 1:400m 0 20 40 60 80 100 HORIZONTAL SCALE 1:2000m	DRAWINGS / DESIGN PREPARED BY Ernst & Young Centre Level 27, 550 George Street Sydney NSW 2000 Phone: (02) 9272 5100 Fax: (02) 9272 5101	<table border="1" style="width: 100%; border-collapse: collapse;"> <thead> <tr> <th>TITLE</th> <th>NAME</th> <th>DATE</th> </tr> </thead> <tbody> <tr> <td>DRAWN</td> <td>LEO BALMACEDA</td> <td>23.03.18</td> </tr> <tr> <td>DRG CHECK</td> <td>CLAUDIO BIDART</td> <td>23.03.18</td> </tr> <tr> <td>DESIGN</td> <td>MARTIN HENEGHAN</td> <td>23.03.18</td> </tr> <tr> <td>DESIGN CHECK</td> <td>MICHAEL SABA</td> <td>23.03.18</td> </tr> <tr> <td>DESIGN MNGR</td> <td>VINCE URBANO</td> <td>23.03.18</td> </tr> <tr> <td>PROJECT MNGR</td> <td>PETER REES</td> <td>23.03.18</td> </tr> </tbody> </table>	TITLE	NAME	DATE	DRAWN	LEO BALMACEDA	23.03.18	DRG CHECK	CLAUDIO BIDART	23.03.18	DESIGN	MARTIN HENEGHAN	23.03.18	DESIGN CHECK	MICHAEL SABA	23.03.18	DESIGN MNGR	VINCE URBANO	23.03.18	PROJECT MNGR	PETER REES	23.03.18
TITLE	NAME	DATE																							
DRAWN	LEO BALMACEDA	23.03.18																							
DRG CHECK	CLAUDIO BIDART	23.03.18																							
DESIGN	MARTIN HENEGHAN	23.03.18																							
DESIGN CHECK	MICHAEL SABA	23.03.18																							
DESIGN MNGR	VINCE URBANO	23.03.18																							
PROJECT MNGR	PETER REES	23.03.18																							
PREPARED FOR PACIFIC HIGHWAY PACIFIC HIGHWAY OFFICE GRAFTON				RMS REGISTRATION No. DS2016/000619 ISSUE STATUS ISSUED FOR CONSTRUCTION EDMS No. SF2015/118045 SHEET No. RA-A-41506 PART 1 ISSUE A																					

LEGEND

-  EXISTING SURFACE
-  FINAL DESIGN SURFACE
-  DRAINAGE DESIGN

NOTES

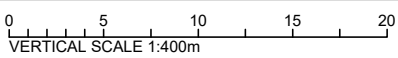
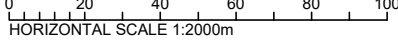

1. LONG SECTIONS TO BE READ IN CONJUNCTION WITH DRAWINGS RA-A-41401 TO RA-A-41407 AND RA-A-41125.
2. LONGITUDINAL SECTIONS TO BE READ IN CONJUNCTION WITH CROSS SECTION DRAWINGS RA-A-41601 TO RA-A-41905.



I MAY BE INCOMPLETE IF COPIED FROM AN A3 SIZE ORIGINAL

***Disclaimer:** This information is to be used only for the purpose of inspecting fixing or varying road levels in accordance with Part 3 of the Roads Act 1993. In some locations the road configuration has been refined without impacting the road level.

ACCEPTED FOR CONSTRUCTION

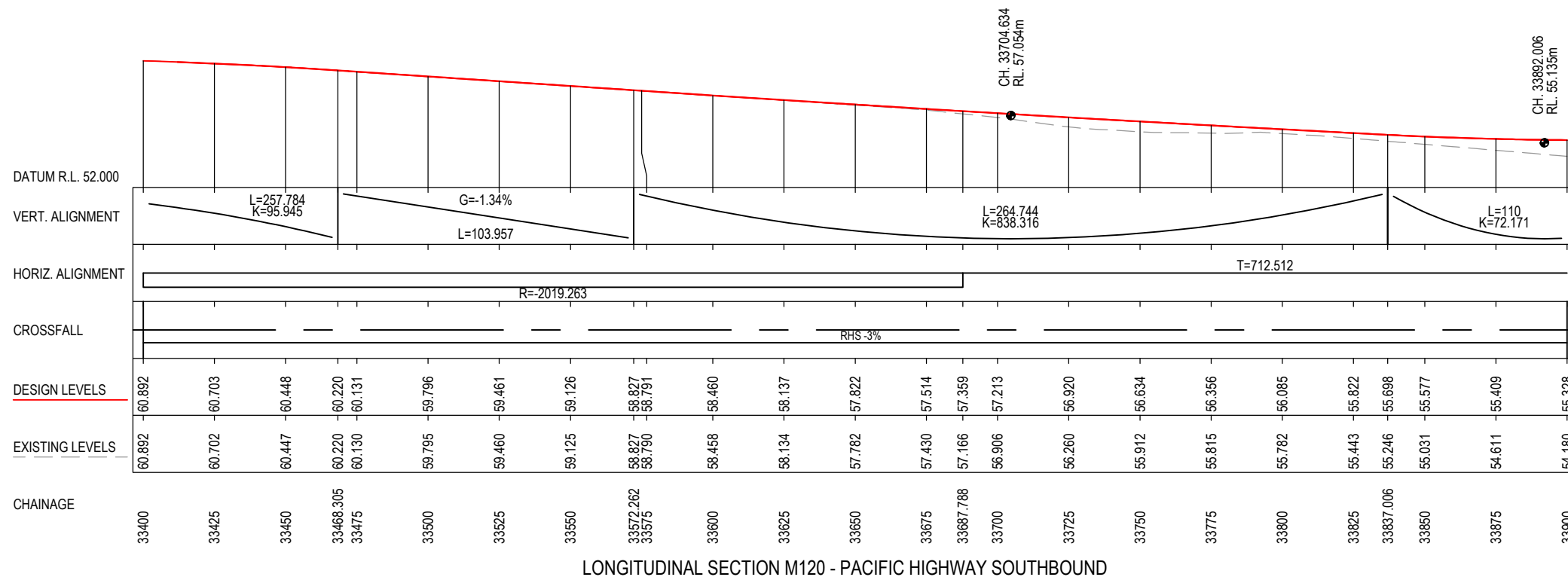
DESIGN LOT CODE A-81-RA-01	DESIGN MODEL FILE(S) USED FOR DOCUMENTATION OF THIS DRAWING W2B-PC0-A-RA-MOD-00010.TXT	PLOT DATE / TIME 20 April 2016 - 4:50:28 PM	PLOT BY Balmaceda, Leo	CLIENT CLARENCE VALLEY COUNCIL HW10 - PACIFIC HIGHWAY WOOLGOOLGA TO BALLINA UPGRADE PORTION A - GLENUGIE TO MACLEAN ALIGNMENT AND EARTHWORKS 3AB LONGITUDINAL SECTION - M110 NORTHBOUND SHEET No. 7 OF 8																					
MENDMENT / REVISION DESCRIPTION ISSUED FOR CONSTRUCTION	WVR No. APPROVAL PR	SCALES ON A3 SIZE DRAWING  	DRAWINGS / DESIGN PREPARED BY  Ernst & Young Centre Level 27, 550 George Street Sydney NSW 2000 Phone: (02) 9272 5100 Fax: (02) 9272 5101	<table border="1" style="width: 100%; border-collapse: collapse;"> <thead> <tr> <th>TITLE</th> <th>NAME</th> <th>DATE</th> </tr> </thead> <tbody> <tr><td>DRAWN</td><td>LEO BALMACEDA</td><td>23.03.18</td></tr> <tr><td>DRG CHECK</td><td>CLAUDIO BIDART</td><td>23.03.18</td></tr> <tr><td>DESIGN</td><td>MARTIN HENEGHAN</td><td>23.03.18</td></tr> <tr><td>DESIGN CHECK</td><td>MICHAEL SABA</td><td>23.03.18</td></tr> <tr><td>DESIGN MNGR</td><td>VINCE URBANO</td><td>23.03.18</td></tr> <tr><td>PROJECT MNGR</td><td>PETER REES</td><td>23.03.18</td></tr> </tbody> </table>	TITLE	NAME	DATE	DRAWN	LEO BALMACEDA	23.03.18	DRG CHECK	CLAUDIO BIDART	23.03.18	DESIGN	MARTIN HENEGHAN	23.03.18	DESIGN CHECK	MICHAEL SABA	23.03.18	DESIGN MNGR	VINCE URBANO	23.03.18	PROJECT MNGR	PETER REES	23.03.18
TITLE	NAME	DATE																							
DRAWN	LEO BALMACEDA	23.03.18																							
DRG CHECK	CLAUDIO BIDART	23.03.18																							
DESIGN	MARTIN HENEGHAN	23.03.18																							
DESIGN CHECK	MICHAEL SABA	23.03.18																							
DESIGN MNGR	VINCE URBANO	23.03.18																							
PROJECT MNGR	PETER REES	23.03.18																							
PREPARED FOR PACIFIC HIGHWAY PACIFIC HIGHWAY OFFICE GRAFTON				RMS REGISTRATION No. DS2016/000619 ISSUE STATUS ISSUED FOR CONSTRUCTION EDMS No. SF2015/118045 SHEET No. RA-A-41507 PART 1 ISSUE A																					

LEGEND

- EXISTING SURFACE
- FINAL DESIGN SURFACE
- DRAINAGE DESIGN

NOTES

1. LONG SECTIONS TO BE READ IN CONJUNCTION WITH DRAWINGS RA-A-41401 TO RA-A-41407 AND RA-A-41125.
2. LONGITUDINAL SECTIONS TO BE READ IN CONJUNCTION WITH CROSS SECTION DRAWINGS RA-A-41601 TO RA-A-41905.
3. SOUTHBOUND CARRIAGEWAY FROM CH34825 TO CH34723 TO BE CONSTRUCTED AS PART OF DESIGN LOT TS01.



LONGITUDINAL SECTION M120 - PACIFIC HIGHWAY SOUTHBOUND

I MAY BE INCOMPLETE IF COPIED FROM AN A3 SIZE ORIGINAL

\\PAPSYDF03\proj\pacific\complete\2016\1_WOOLGOOLGA_TO_BALLINA_DELIVER09_CADD\Drawings\12_PICANNINYRA\W2B-PC0-A-RA-DRG-A-41525.dwg

***Disclaimer:** This information is to be used only for the purpose of inspecting fixing or varying road levels in accordance with Part 3 of the Roads Act 1993. In some locations the road configuration has been refined without impacting the road level.

ACCEPTED FOR CONSTRUCTION

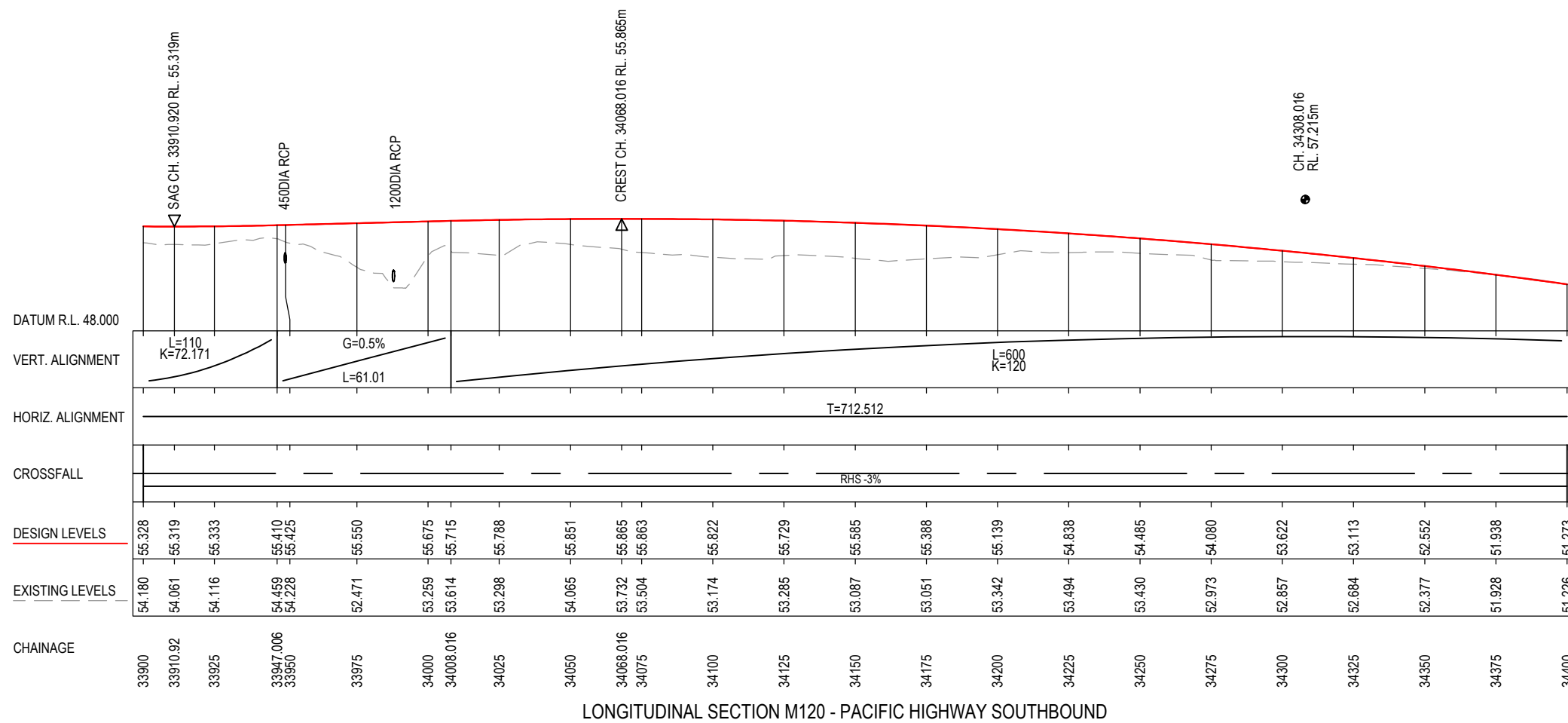
DESIGN LOT CODE A-81-RA-01	DESIGN MODEL FILE(S) USED FOR DOCUMENTATION OF THIS DRAWING W2B-PC0-A-RA-MOD-00010.TXT	PLOT DATE / TIME 20 April 2016 - 4:50:40 PM	PLOT BY Balmaceda, Leo	CLIENT CLARENCE VALLEY COUNCIL HW10 - PACIFIC HIGHWAY
MENDMENT / REVISION DESCRIPTION ISSUED FOR CONSTRUCTION	WVR No. / APPROVAL PR	SCALES ON A3 SIZE DRAWING 0 5 10 15 20 VERTICAL SCALE 1:400m 0 20 40 60 80 100 HORIZONTAL SCALE 1:2000m	DRAWINGS / DESIGN PREPARED BY Ernst & Young Centre Level 27, 550 George Street Sydney NSW 2000 Phone: (02) 9272 5100 Fax: (02) 9272 5101	TITLE / NAME / DATE DRAWN: LEO BALMACEDA 23.03.18 DRG CHECK: CLAUDIO BIDART 23.03.18 DESIGN: MARTIN HENEGHAN 23.03.18 DESIGN CHECK: MICHAEL SABA 23.03.18 DESIGN MNGR: VINCE URBANO 23.03.18 PROJECT MNGR: PETER REES 23.03.18
PREPARED FOR PACIFIC HIGHWAY PACIFIC HIGHWAY OFFICE GRAFTON				SHEET No. 1 OF 8 RMS REGISTRATION No. DS2016/000619 ISSUE STATUS: ISSUED FOR CONSTRUCTION EDMS No. SF2015/118045 SHEET No. RA-A-41525 ISSUE: A

LEGEND

- EXISTING SURFACE
- FINAL DESIGN SURFACE
- DRAINAGE DESIGN

NOTES

1. LONG SECTIONS TO BE READ IN CONJUNCTION WITH DRAWINGS RA-A-41401 TO RA-A-41407 AND RA-A-41125.
2. LONGITUDINAL SECTIONS TO BE READ IN CONJUNCTION WITH CROSS SECTION DRAWINGS RA-A-41601 TO RA-A-41905.
3. SOUTHBOUND CARRIAGEWAY FROM CH34825 TO CH34723 TO BE CONSTRUCTED AS PART OF DESIGN LOT TS01.



LONGITUDINAL SECTION M120 - PACIFIC HIGHWAY SOUTHBOUND

I MAY BE INCOMPLETE IF COPIED

\\PAPSYDF03\proj\pacific\COMPLETE\2016\1_WOOLGOOLGA_TO_BALLINA_DELIVER09_CADD\Drawings\12_PICANNINYRA\W2B-PC0-A-RA-DRG-A-41526.dwg

***Disclaimer:** This information is to be used only for the purpose of inspecting fixing or varying road levels in accordance with Part 3 of the Roads Act 1993. In some locations the road configuration has been refined without impacting the road level.

ACCEPTED FOR CONSTRUCTION

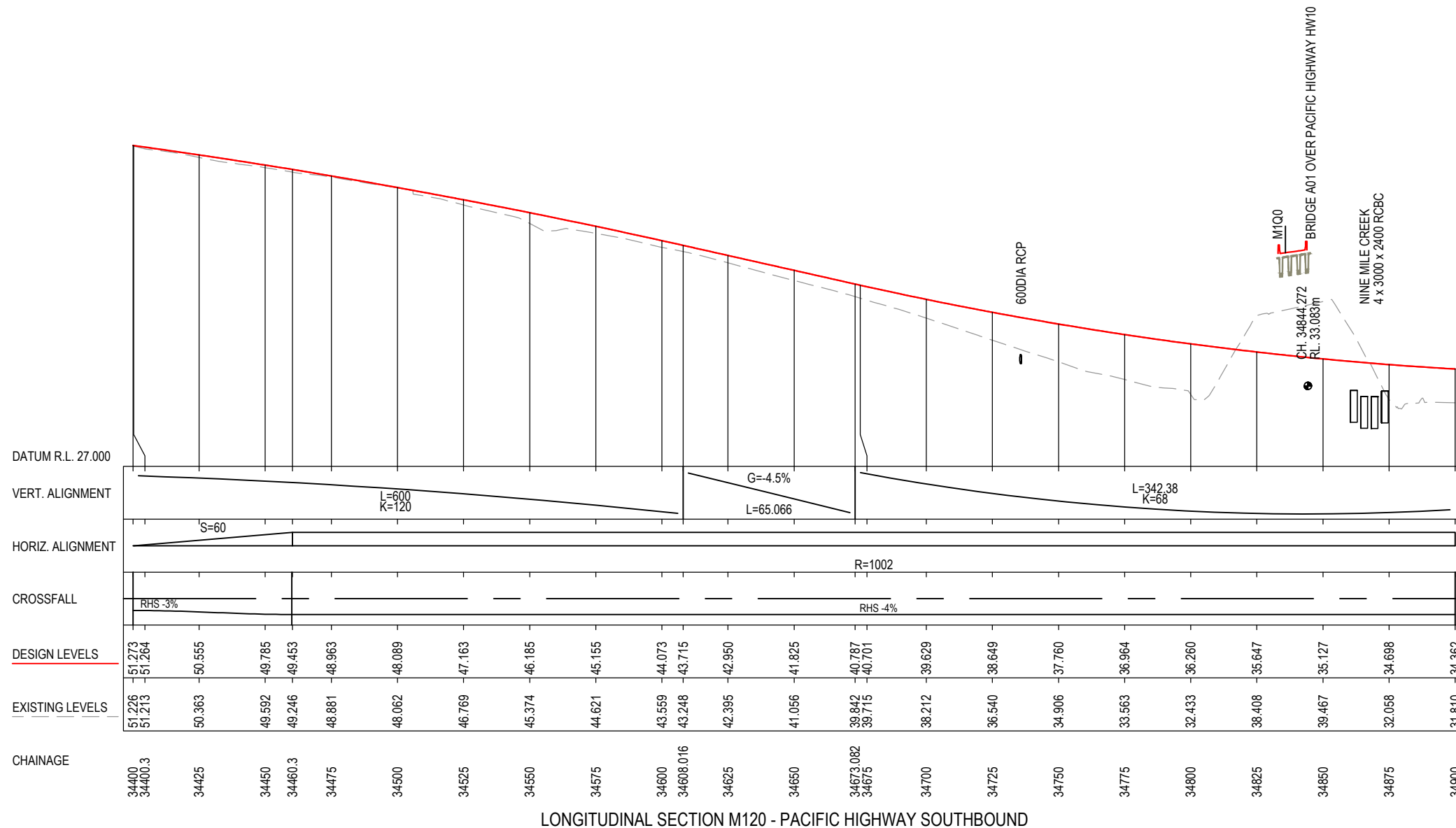
DESIGN LOT CODE A-81-RA-01	DESIGN MODEL FILE(S) USED FOR DOCUMENTATION OF THIS DRAWING W2B-PC0-A-RA-MOD-00010.TXT	PLOT DATE / TIME 20 April 2016 - 4:50:46 PM	PLOT BY Balmaceda, Leo	CLIENT CLARENCE VALLEY COUNCIL HW10 - PACIFIC HIGHWAY
MENDMENT / REVISION DESCRIPTION ISSUED FOR CONSTRUCTION	WVR No. / APPROVAL PR	SCALES ON A3 SIZE DRAWING 0 5 10 15 20 VERTICAL SCALE 1:400m 0 20 40 60 80 100 HORIZONTAL SCALE 1:2000m	DRAWINGS / DESIGN PREPARED BY Ernst & Young Centre Level 27, 550 George Street Sydney NSW 2000 Phone: (02) 9272 5100 Fax: (02) 9272 5101	TITLE / NAME / DATE DRAWN: LEO BALMACEDA 23.03.18 DRG CHECK: CLAUDIO BIDART 23.03.18 DESIGN: MARTIN HENEGHAN 23.03.18 DESIGN CHECK: MICHAEL SABA 23.03.18 DESIGN MNGR: VINCE URBANO 23.03.18 PROJECT MNGR: PETER REES 23.03.18
PREPARED FOR PACIFIC HIGHWAY PACIFIC HIGHWAY OFFICE GRAFTON				SHEET No. 2 OF 8 RMS REGISTRATION No. DS2016/000619 ISSUE STATUS: ISSUED FOR CONSTRUCTION EDMS No. SF2015/118045 SHEET No. RA-A-41526 ISSUE: A

LEGEND

- EXISTING SURFACE
- FINAL DESIGN SURFACE
- DRAINAGE DESIGN

NOTES

1. LONG SECTIONS TO BE READ IN CONJUNCTION WITH DRAWINGS RA-A-41401 TO RA-A-41407 AND RA-A-41125.
2. LONGITUDINAL SECTIONS TO BE READ IN CONJUNCTION WITH CROSS SECTION DRAWINGS RA-A-41601 TO RA-A-41905.
3. SOUTHBOUND CARRIAGEWAY FROM CH34825 TO CH34723 TO BE CONSTRUCTED AS PART OF DESIGN LOT TS01.






I MAY BE INCOMPLETE IF COPIED FROM A3 SIZE ORIGINAL

***Disclaimer:** This information is to be used only for the purpose of inspecting fixing or varying road levels in accordance with Part 3 of the Roads Act 1993. In some locations the road configuration has been refined without impacting the road level.

ACCEPTED FOR CONSTRUCTION

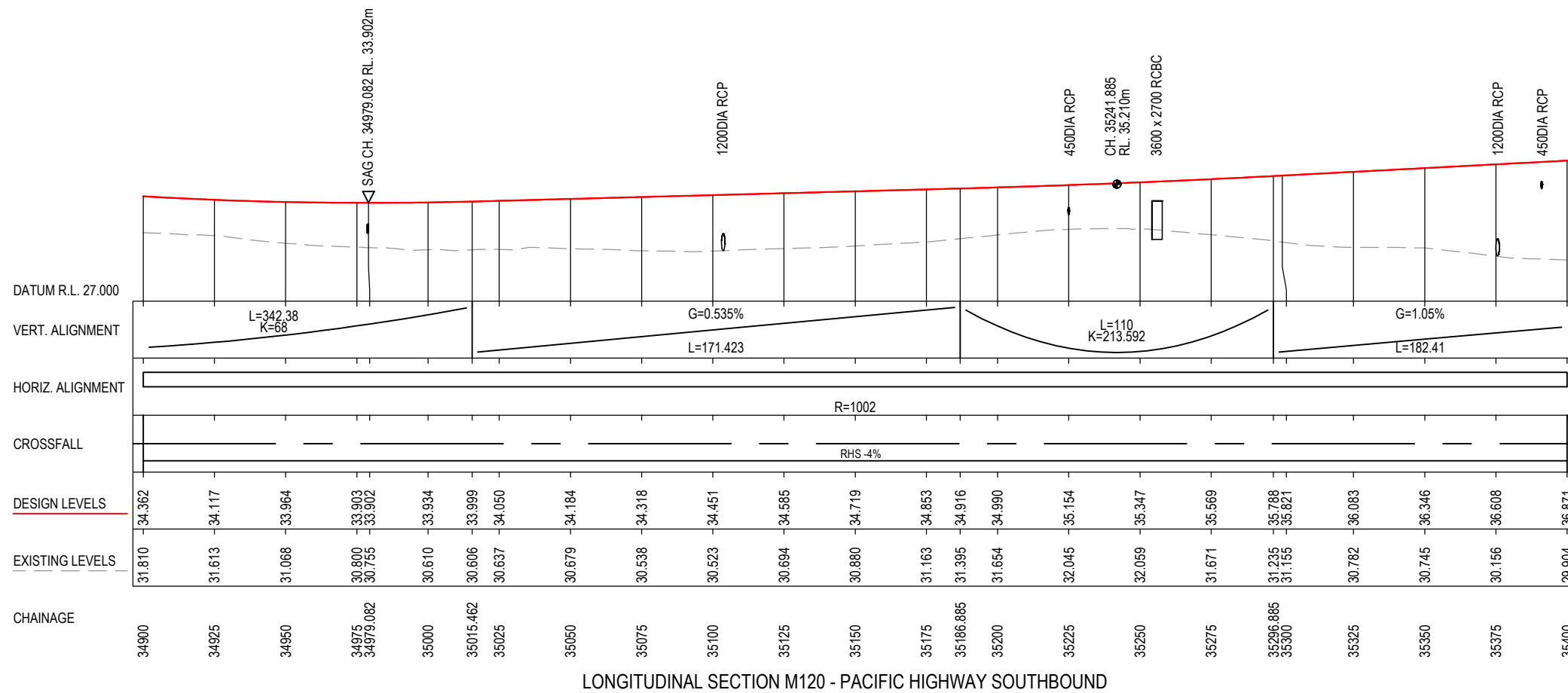
DESIGN LOT CODE A-81-RA-01	DESIGN MODEL FILE(S) USED FOR DOCUMENTATION OF THIS DRAWING W2B-PC0-A-RA-MOD-00010.TXT	PLOT DATE / TIME 20 April 2016 - 4:50:52 PM	PLOT BY Balmaceda, Leo	CLIENT CLARENCE VALLEY COUNCIL HW10 - PACIFIC HIGHWAY	
MENDMENT / REVISION DESCRIPTION ISSUED FOR CONSTRUCTION	WVR No. APPROVAL PR	SCALES ON A3 SIZE DRAWING 	DRAWINGS / DESIGN PREPARED BY 	TITLE NAME DATE DRAWN LEO BALMACEDA 23.03.18 DRG CHECK CLAUDIO BIDART 23.03.18 DESIGN MARTIN HENEGHAN 23.03.18 DESIGN CHECK MICHAEL SABA 23.03.18 DESIGN MNGR VINCE URBANO 23.03.18 PROJECT MNGR PETER REES 23.03.18	PREPARED FOR PACIFIC HIGHWAY PACIFIC HIGHWAY OFFICE GRAFTON
				SHEET No. 3 OF 8 RMS REGISTRATION No. DS2016/000619 ISSUE STATUS ISSUED FOR CONSTRUCTION	EDMS No. SF2015/118045 SHEET No. RA-A-41527 ISSUE A

LEGEND

-  EXISTING SURFACE
-  FINAL DESIGN SURFACE
-  DRAINAGE DESIGN

NOTES

1. LONG SECTIONS TO BE READ IN CONJUNCTION WITH DRAWINGS RA-A-41401 TO RA-A-41407 AND RA-A-41125.
2. LONGITUDINAL SECTIONS TO BE READ IN CONJUNCTION WITH CROSS SECTION DRAWINGS RA-A-41601 TO RA-A-41905.




LONGITUDINAL SECTION M120 - PACIFIC HIGHWAY SOUTHBOUND

I MAY BE INCOMPLETE IF COPIED FROM AN A3 SIZE ORIGINAL




\\PAPSYDF03\proj\pacific\COMPLETE\2016\1_WOOLGOOLGA_TO_BALLINA_DELIVER09_CADD\Drawings\12_PICANNIN\RA\W2B\PC0-A-RA-DRG-41528.dwg

***Disclaimer:** This information is to be used only for the purpose of inspecting fixing or varying road levels in accordance with Part 3 of the Roads Act 1993. In some locations the road configuration has been refined without impacting the road level.

ACCEPTED FOR CONSTRUCTION

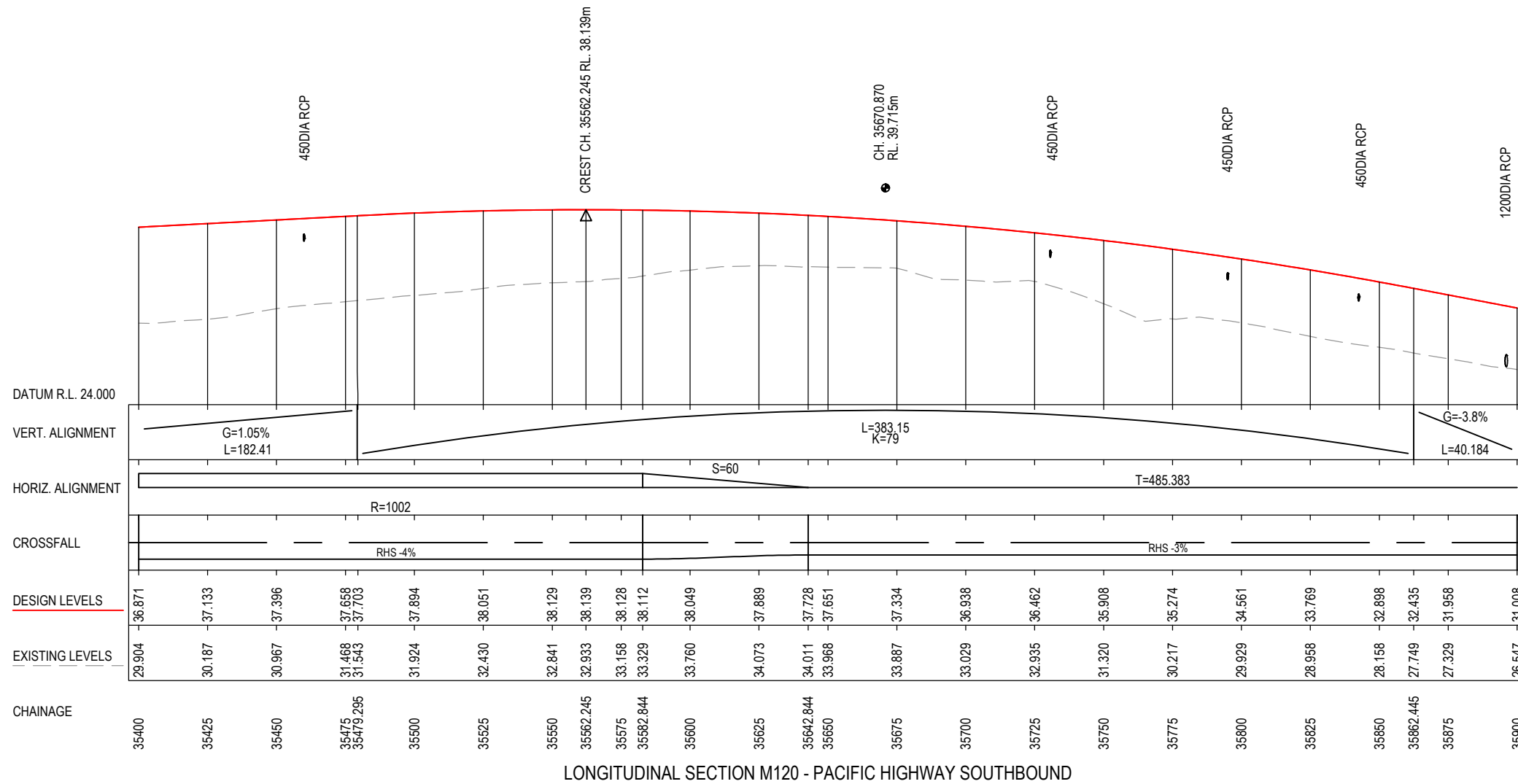
DESIGN LOT CODE A-81-RA-01		DESIGN MODEL FILE(S) USED FOR DOCUMENTATION OF THIS DRAWING W2B-PC0-A-RA-MOD-00010.TXT		PLOT DATE / TIME 20 April 2016 - 4:50:59 PM		PLOT BY Balmaceda, Leo		CLIENT CLARENCE VALLEY COUNCIL HW10 - PACIFIC HIGHWAY		A3	
REVISION / REVISION DESCRIPTION ISSUED FOR CONSTRUCTION		SCALES ON A3 SIZE DRAWING 0 5 10 15 20 VERTICAL SCALE 1:400m 0 20 40 60 80 100 HORIZONTAL SCALE 1:2000m		DRAWINGS / DESIGN PREPARED BY 		TITLE DRAWN LEO BALMACEDA 23.03.18 DRG CHECK CLAUDIO BIDART 23.03.18 DESIGN MARTIN HENEGHAN 23.03.18 DESIGN CHECK MICHAEL SABA 23.03.18 DESIGN MNGR VINCE URBANO 23.03.18 PROJECT MNGR PETER REES 23.03.18		NSW GOVERNMENT Transport Roads & Maritime Services		SHEET No. 4 OF 8	
CO-ORDINATE SYSTEM MGA ZONE 56		HEIGHT DATUM A.H.D.		Ernst & Young Centre Level 27, 550 George Street Sydney NSW 2000 Phone: (02) 9272 5100 Fax: (02) 9272 5101		PREPARED FOR PACIFIC HIGHWAY PACIFIC HIGHWAY OFFICE GRAFTON		RMS REGISTRATION No. DS2016/000619		PART 1	
								ISSUE STATUS ISSUED FOR CONSTRUCTION		EDMS No. SF2015/118045	
								SHEET No. RA-A-41528		ISSUE A	

LEGEND

-  EXISTING SURFACE
-  FINAL DESIGN SURFACE
-  DRAINAGE DESIGN

NOTES

1. LONG SECTIONS TO BE READ IN CONJUNCTION WITH DRAWINGS RA-A-41401 TO RA-A-41407 AND RA-A-41125.
2. LONGITUDINAL SECTIONS TO BE READ IN CONJUNCTION WITH CROSS SECTION DRAWINGS RA-A-41601 TO RA-A-41905.


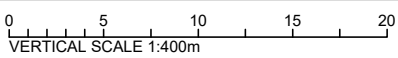
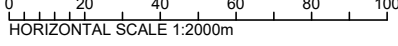



I MAY BE INCOMPLETE IF COPIED




\\PAPSYDF03\proj\pacific\complete\2016\1_WOOLGOOLGA_TO_BALLINA_DELIVER09_CADD\Drawings\12_PICANNINYRA\W2B-PC0-A-RA-DRG-41529.dwg

***Disclaimer:** This information is to be used only for the purpose of inspecting fixing or varying road levels in accordance with Part 3 of the Roads Act 1993. In some locations the road configuration has been refined without impacting the road level.

ACCEPTED FOR CONSTRUCTION

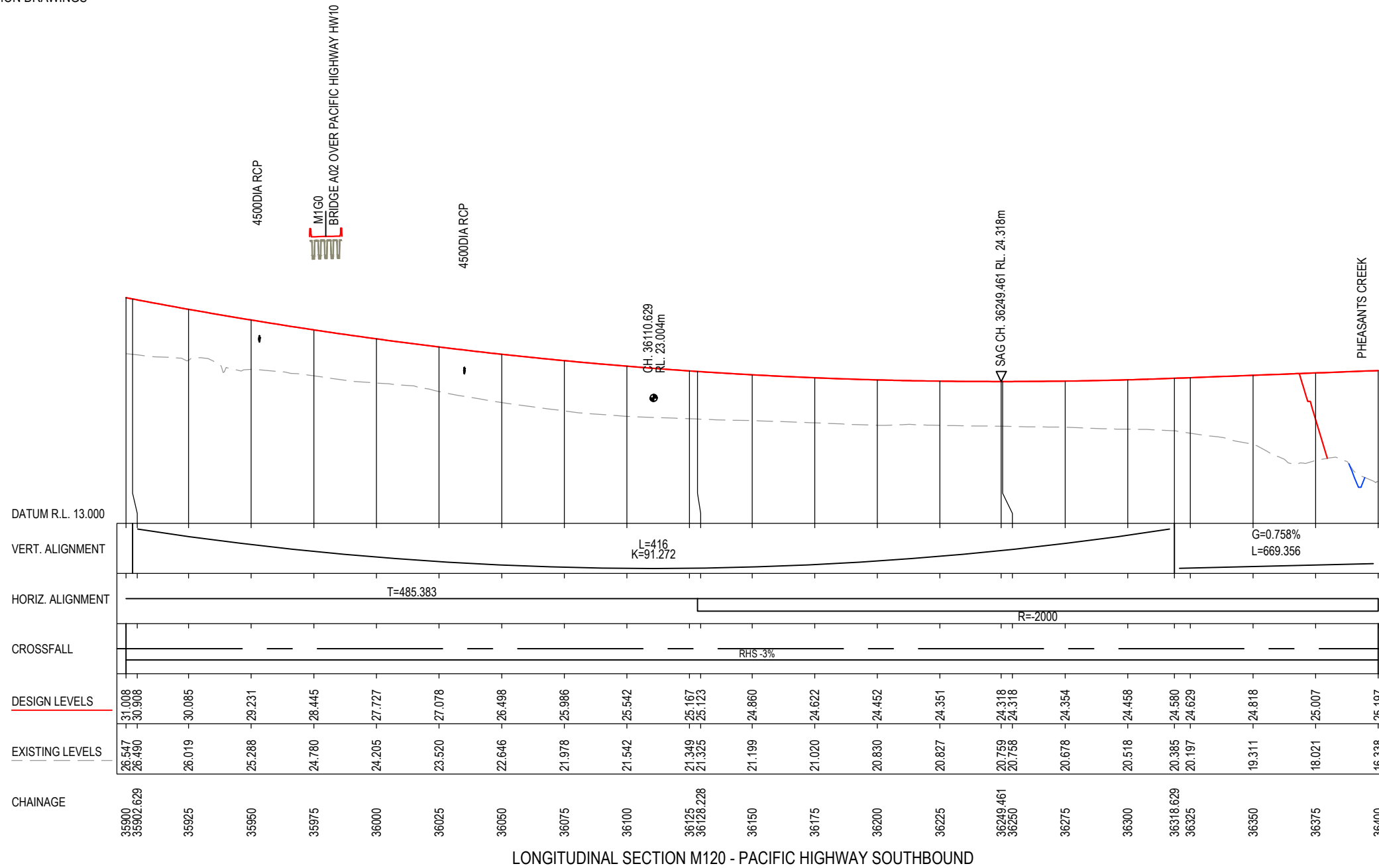
DESIGN LOT CODE A-81-RA-01	DESIGN MODEL FILE(S) USED FOR DOCUMENTATION OF THIS DRAWING W2B-PC0-A-RA-MOD-00010.TXT	PLOT DATE / TIME 20 April 2016 - 4:51:05 PM	PLOT BY Balmaceda, Leo	CLIENT  Transport Roads & Maritime Services	CLARENCE VALLEY COUNCIL HW10 - PACIFIC HIGHWAY WOOLGOOLGA TO BALLINA UPGRADE PORTION A - GLENUGIE TO MACLEAN ALIGNMENT AND EARTHWORKS 3AB LONGITUDINAL SECTION - M120 SOUTHBOUND SHEET No. 5 OF 8																					
MENDMENT / REVISION DESCRIPTION ISSUED FOR CONSTRUCTION	WVR No. / APPROVAL PR	SCALES ON A3 SIZE DRAWING  	DRAWINGS / DESIGN PREPARED BY  Ernst & Young Centre Level 27, 550 George Street Sydney NSW 2000 Phone: (02) 9272 5100 Fax: (02) 9272 5101	<table border="1" style="width: 100%; border-collapse: collapse;"> <thead> <tr> <th>TITLE</th> <th>NAME</th> <th>DATE</th> </tr> </thead> <tbody> <tr> <td>DRAWN</td> <td>LEO BALMACEDA</td> <td>23.03.18</td> </tr> <tr> <td>DRG CHECK</td> <td>CLAUDIO BIDART</td> <td>23.03.18</td> </tr> <tr> <td>DESIGN</td> <td>MARTIN HENEGHAN</td> <td>23.03.18</td> </tr> <tr> <td>DESIGN CHECK</td> <td>MICHAEL SABA</td> <td>23.03.18</td> </tr> <tr> <td>DESIGN MNGR</td> <td>VINCE URBANO</td> <td>23.03.18</td> </tr> <tr> <td>PROJECT MNGR</td> <td>PETER REES</td> <td>23.03.18</td> </tr> </tbody> </table>	TITLE	NAME	DATE	DRAWN	LEO BALMACEDA	23.03.18	DRG CHECK	CLAUDIO BIDART	23.03.18	DESIGN	MARTIN HENEGHAN	23.03.18	DESIGN CHECK	MICHAEL SABA	23.03.18	DESIGN MNGR	VINCE URBANO	23.03.18	PROJECT MNGR	PETER REES	23.03.18	PREPARED FOR PACIFIC HIGHWAY PACIFIC HIGHWAY OFFICE GRAFTON
TITLE	NAME	DATE																								
DRAWN	LEO BALMACEDA	23.03.18																								
DRG CHECK	CLAUDIO BIDART	23.03.18																								
DESIGN	MARTIN HENEGHAN	23.03.18																								
DESIGN CHECK	MICHAEL SABA	23.03.18																								
DESIGN MNGR	VINCE URBANO	23.03.18																								
PROJECT MNGR	PETER REES	23.03.18																								
				RMS REGISTRATION No. DS2016/000619																						
				ISSUE STATUS ISSUED FOR CONSTRUCTION																						
				EDMS No. SF2015/118045 SHEET No. RA-A-41529																						
				PART 1 ISSUE A																						

LEGEND

-  EXISTING SURFACE
-  FINAL DESIGN SURFACE
-  DRAINAGE DESIGN

NOTES


1. LONG SECTIONS TO BE READ IN CONJUNCTION WITH DRAWINGS RA-A-41401 TO RA-A-41407 AND RA-A-41125.
2. LONGITUDINAL SECTIONS TO BE READ IN CONJUNCTION WITH CROSS SECTION DRAWINGS RA-A-41601 TO RA-A-41905.



I MAY BE INCOMPLETE IF COPIED FROM AN A3 SIZE ORIGINAL

***Disclaimer:** This information is to be used only for the purpose of inspecting fixing or varying road levels in accordance with Part 3 of the Roads Act 1993. In some locations the road configuration has been refined without impacting the road level.

ACCEPTED FOR CONSTRUCTION

DESIGN LOT CODE A-81-RA-01	DESIGN MODEL FILE(S) USED FOR DOCUMENTATION OF THIS DRAWING W2B-PC0-A-RA-MOD-00010.TXT	PLOT DATE / TIME 20 April 2018 - 4:51:11 PM	PLOT BY Balmaceda, Leo	CLIENT CLARENCE VALLEY COUNCIL HW10 - PACIFIC HIGHWAY																					
MENDMENT / REVISION DESCRIPTION ISSUED FOR CONSTRUCTION	WVR No. / APPROVAL PR	SCALES ON A3 SIZE DRAWING 0 5 10 15 20 VERTICAL SCALE 1:400m 0 20 40 60 80 100 HORIZONTAL SCALE 1:2000m	DRAWINGS / DESIGN PREPARED BY  Ernst & Young Centre Level 27, 550 George Street Sydney NSW 2000 Phone: (02) 9272 5100 Fax: (02) 9272 5101	<table border="1" style="width: 100%; border-collapse: collapse;"> <tr> <th>TITLE</th> <th>NAME</th> <th>DATE</th> </tr> <tr> <td>DRAWN</td> <td>LEO BALMACEDA</td> <td>23.03.18</td> </tr> <tr> <td>DRG CHECK</td> <td>CLAUDIO BIDART</td> <td>23.03.18</td> </tr> <tr> <td>DESIGN</td> <td>MARTIN HENEGHAN</td> <td>23.03.18</td> </tr> <tr> <td>DESIGN CHECK</td> <td>MICHAEL SABA</td> <td>23.03.18</td> </tr> <tr> <td>DESIGN MNGR</td> <td>VINCE URBANO</td> <td>23.03.18</td> </tr> <tr> <td>PROJECT MNGR</td> <td>PETER REES</td> <td>23.03.18</td> </tr> </table>	TITLE	NAME	DATE	DRAWN	LEO BALMACEDA	23.03.18	DRG CHECK	CLAUDIO BIDART	23.03.18	DESIGN	MARTIN HENEGHAN	23.03.18	DESIGN CHECK	MICHAEL SABA	23.03.18	DESIGN MNGR	VINCE URBANO	23.03.18	PROJECT MNGR	PETER REES	23.03.18
TITLE	NAME	DATE																							
DRAWN	LEO BALMACEDA	23.03.18																							
DRG CHECK	CLAUDIO BIDART	23.03.18																							
DESIGN	MARTIN HENEGHAN	23.03.18																							
DESIGN CHECK	MICHAEL SABA	23.03.18																							
DESIGN MNGR	VINCE URBANO	23.03.18																							
PROJECT MNGR	PETER REES	23.03.18																							
PREPARED FOR PACIFIC HIGHWAY PACIFIC HIGHWAY OFFICE GRAFTON				SHEET No. 6 OF 8 RMS REGISTRATION No. DS2016/000619 ISSUE STATUS ISSUED FOR CONSTRUCTION EDMS No. SF2015/118045 SHEET No. RA-A-41530 ISSUE A																					

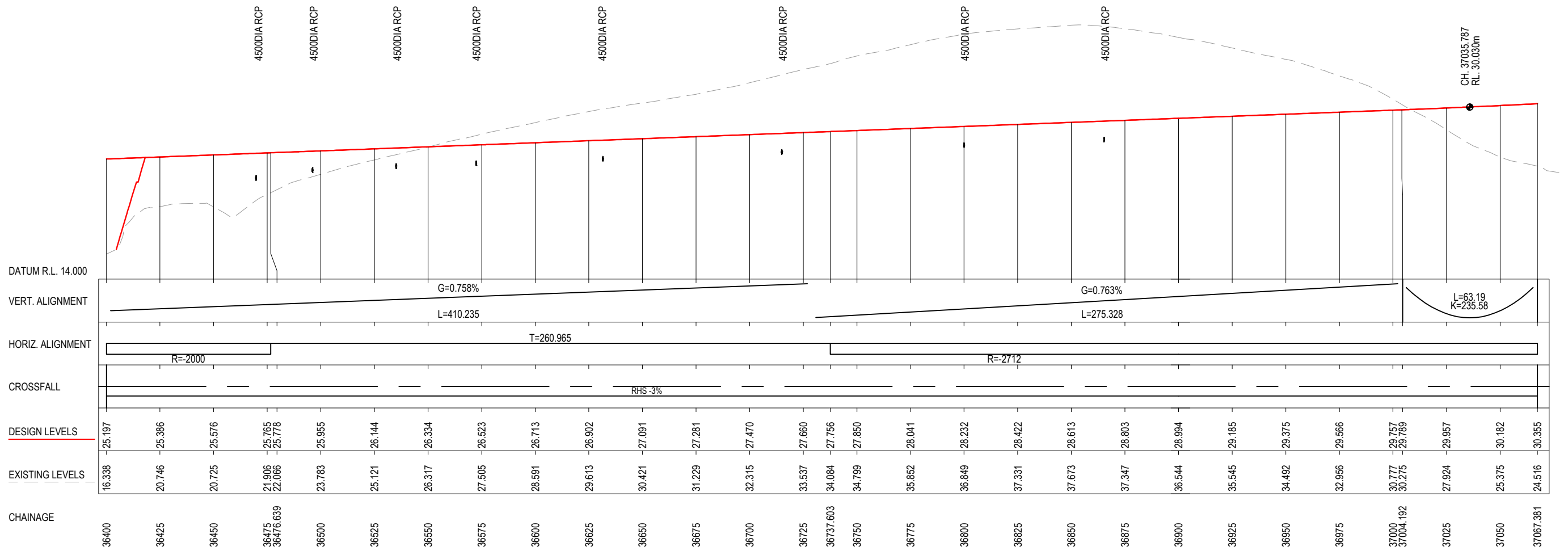
MAY BE INCOMPLETE IF COPIED
mm ON A3 SIZE ORIGINAL
\\p04003\proj\p04003\COMPLETE\27001_WOOLGOOLGA_TO_BALLINA_DELIVER09_CADD\Drawings\2_PICANNINYRA\W2B-PC0-A-RA-DRG-41531.dwg

LEGEND

- EXISTING SURFACE
- FINAL DESIGN SURFACE
- DRAINAGE DESIGN

NOTES

1. LONG SECTIONS TO BE READ IN CONJUNCTION WITH DRAWINGS RA-A-41401 TO RA-A-41407 AND RA-A-41125.
2. LONGITUDINAL SECTIONS TO BE READ IN CONJUNCTION WITH CROSS SECTION DRAWINGS RA-A-41601 TO RA-A-41905.



LONGITUDINAL SECTION M120 - PACIFIC HIGHWAY SOUTHBOUND

***Disclaimer:** This information is to be used only for the purpose of inspecting fixing or varying road levels in accordance with Part 3 of the Roads Act 1993. In some locations the road configuration has been refined without impacting the road level.

ACCEPTED FOR CONSTRUCTION

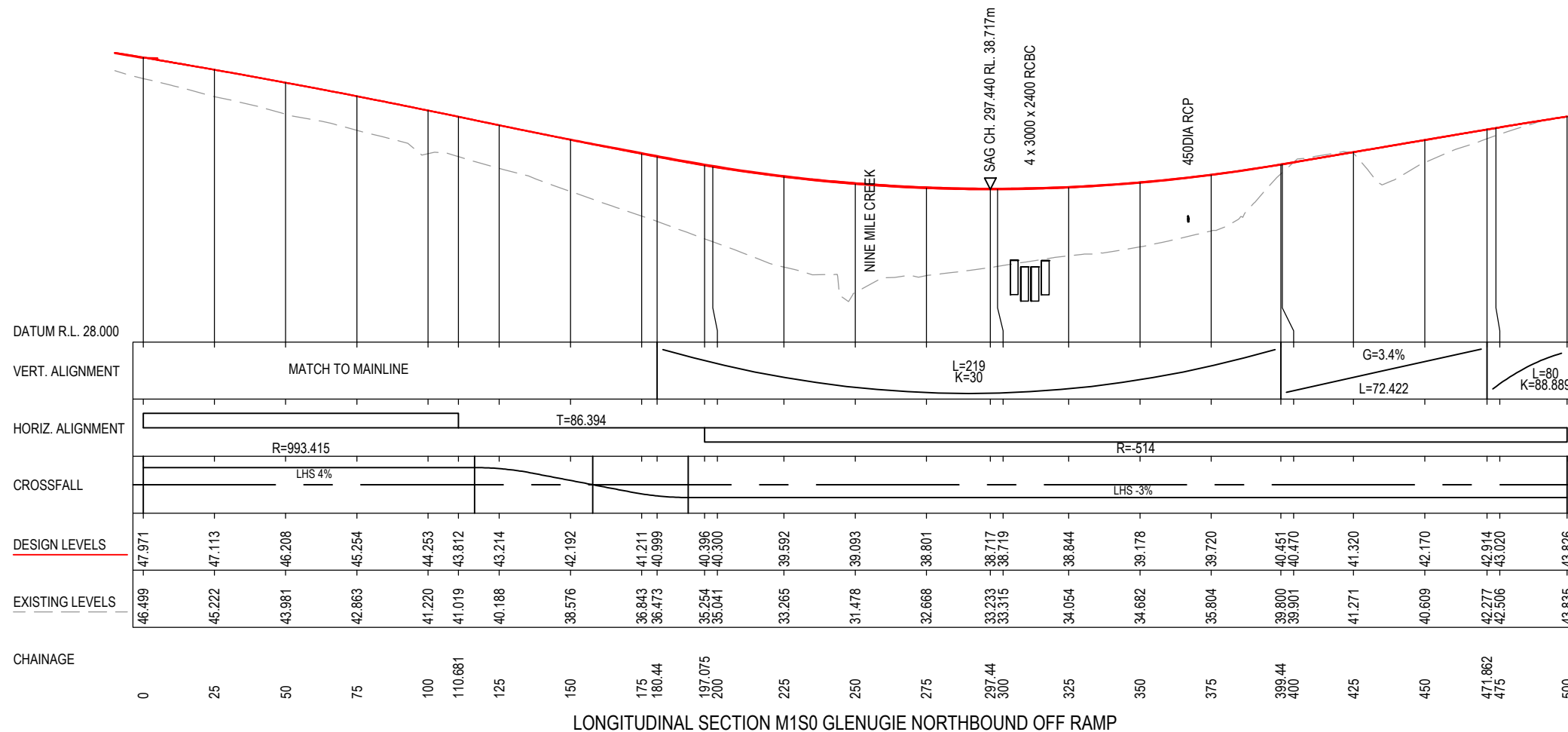
<p>DESIGN LOT CODE A-81-RA-01</p> <p>DESIGN MODEL FILE(S) USED FOR DOCUMENTATION OF THIS DRAWING W2B-PC0-A-RA-MOD-00010.TXT</p> <p>WVR No. APPROVAL PR</p>	<p>SCALES ON A3 SIZE DRAWING</p> <p>VERTICAL SCALE 1:1000m</p> <p>HORIZONTAL SCALE 1:1000m</p> <p>CO-ORDINATE SYSTEM MGA ZONE 56</p> <p>HEIGHT DATUM A.H.D.</p>	<p>DRAWINGS / DESIGN PREPARED BY</p> <p style="text-align: center;">PACIFIC COMPLETE</p> <p style="font-size: small;">Ernst & Young Centre Level 27 680 George Street Sydney NSW 2000</p> <p style="font-size: x-small;">Phone: (02) 9272 5100 Fax: (02) 9272 5101</p>	<p>PLOT DATE / TIME 1 May 2018 - 9:48:07 AM</p> <p>PLOT BY Reedy, Nick</p> <table border="1" style="width: 100%; border-collapse: collapse; font-size: x-small;"> <tr><th>TITLE</th><th>NAME</th><th>DATE</th></tr> <tr><td>DRAWN</td><td>LEO BALMACEDA</td><td>23.03.18</td></tr> <tr><td>DRG CHECK</td><td>CLAUDIO BIDART</td><td>23.03.18</td></tr> <tr><td>DESIGN</td><td>MARTIN HENEGHAN</td><td>23.03.18</td></tr> <tr><td>DESIGN CHECK</td><td>MICHAEL SABA</td><td>23.03.18</td></tr> <tr><td>DESIGN MNGR</td><td>VINCE URBANO</td><td>23.03.18</td></tr> <tr><td>PROJECT MNGR</td><td>PETER REES</td><td>23.03.18</td></tr> </table>	TITLE	NAME	DATE	DRAWN	LEO BALMACEDA	23.03.18	DRG CHECK	CLAUDIO BIDART	23.03.18	DESIGN	MARTIN HENEGHAN	23.03.18	DESIGN CHECK	MICHAEL SABA	23.03.18	DESIGN MNGR	VINCE URBANO	23.03.18	PROJECT MNGR	PETER REES	23.03.18	<p>CLIENT</p> <p>NSW GOVERNMENT Transport Roads & Maritime Services</p> <p>CLARENCE VALLEY COUNCIL HW10 - PACIFIC HIGHWAY WOOLGOOLGA TO BALLINA UPGRADE PORTION A - GLENUGIE TO MACLEAN ALIGNMENT AND EARTHWORKS 3AB LONGITUDINAL SECTION - M120 SOUTHBOUND</p> <p>RMS REGISTRATION No. DS2016/000619</p> <p>EDMS No. SF2015/118045</p> <p>SHEET No. RA-A-41531</p>
TITLE	NAME	DATE																							
DRAWN	LEO BALMACEDA	23.03.18																							
DRG CHECK	CLAUDIO BIDART	23.03.18																							
DESIGN	MARTIN HENEGHAN	23.03.18																							
DESIGN CHECK	MICHAEL SABA	23.03.18																							
DESIGN MNGR	VINCE URBANO	23.03.18																							
PROJECT MNGR	PETER REES	23.03.18																							
<p>ISSUED FOR CONSTRUCTION</p>			<p>PREPARED FOR PACIFIC HIGHWAY PACIFIC HIGHWAY OFFICE GRAFTON</p>		<p>SHEET No. 7 OF 8</p> <p>PART 1</p> <p>ISSUE A</p>																				

LEGEND

- EXISTING SURFACE
- FINAL DESIGN SURFACE
- DRAINAGE DESIGN

NOTES

1. LONG SECTIONS TO BE READ IN CONJUNCTION WITH DRAWINGS RA-A-41401 TO RA-A-41407 AND RA-A-41125.
2. LONGITUDINAL SECTIONS TO BE READ IN CONJUNCTION WITH CROSS SECTION DRAWINGS RA-A-41601 TO RA-A-41905.
3. GLENUGIE NORTHBOUND OFFRAMP TO BE CONSTRUCTED AS PART OF DESIGN LOT TS01.



I MAY BE INCOMPLETE IF COPIED FROM AN A3 SIZE ORIGINAL

***Disclaimer:** This information is to be used only for the purpose of inspecting fixing or varying road levels in accordance with Part 3 of the Roads Act 1993. In some locations the road configuration has been refined without impacting the road level.

ACCEPTED FOR CONSTRUCTION

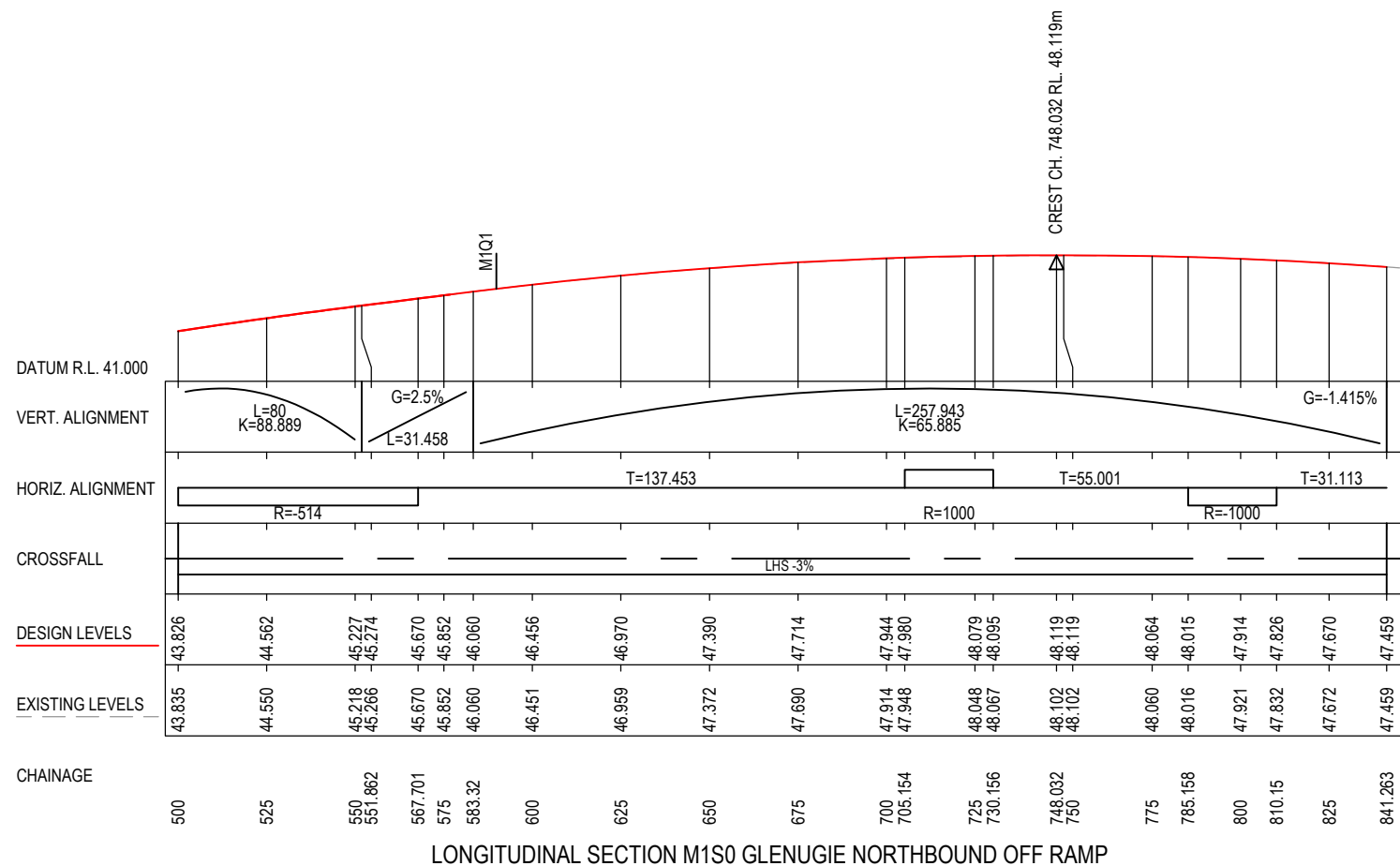
DESIGN LOT CODE A-81-RA-01		DESIGN MODEL FILE(S) USED FOR DOCUMENTATION OF THIS DRAWING W2B-PC0-A-RA-MOD-00010.TXT		PLOT DATE / TIME 20 April 2016 - 4:51:29 PM		PLOT BY Balmaceda, Leo		CLIENT CLARENCE VALLEY COUNCIL HW10 - PACIFIC HIGHWAY		PART 1
MENDMENT / REVISION DESCRIPTION ISSUED FOR CONSTRUCTION		SCALES ON A3 SIZE DRAWING		DRAWINGS / DESIGN PREPARED BY		TITLE		CLARENCE VALLEY COUNCIL HW10 - PACIFIC HIGHWAY WOOLGOOLGA TO BALLINA UPGRADE PORTION A - GLENUGIE TO MACLEAN ALIGNMENT AND EARTHWORKS 3AB LONG SECTION - M1S0 NB OFF RAMP - GLENUGIE		
WVR No.		APPROVAL		VERTICAL SCALE 1:400m HORIZONTAL SCALE 1:2000m		DRAWN		NSW GOVERNMENT Transport Roads & Maritime Services		SHEET No. 1 OF 2
PR				CO-ORDINATE SYSTEM MGA ZONE 56		DESIGN		PREPARED FOR PACIFIC HIGHWAY PACIFIC HIGHWAY OFFICE GRAFTON		
				HEIGHT DATUM A.H.D.		DESIGN CHECK		RMS REGISTRATION No. DS2016/000619		ISSUE A
				Ernst & Young Centre Level 27, 550 George Street Sydney NSW 2000		DESIGN CHECK		EDMS No. SF2015/118045		
						DESIGN MNGR		SHEET No. RA-A-41561		
						PROJECT MNGR				

LEGEND

- EXISTING SURFACE
- FINAL DESIGN SURFACE
- DRAINAGE DESIGN

NOTES

1. LONG SECTIONS TO BE READ IN CONJUNCTION WITH DRAWINGS RA-A-41401 TO RA-A-41407 AND RA-A-41125.
2. LONGITUDINAL SECTIONS TO BE READ IN CONJUNCTION WITH CROSS SECTION DRAWINGS RA-A-41601 TO RA-A-41905.
3. GLENUGIE NORTHBOUND OFFRAMP TO BE CONSTRUCTED AS PART OF DESIGN LOT TS01.






I MAY BE INCOMPLETE IF COPIED FROM AN A3 SIZE ORIGINAL

***Disclaimer:** This information is to be used only for the purpose of inspecting fixing or varying road levels in accordance with Part 3 of the Roads Act 1993. In some locations the road configuration has been refined without impacting the road level.

ACCEPTED FOR CONSTRUCTION

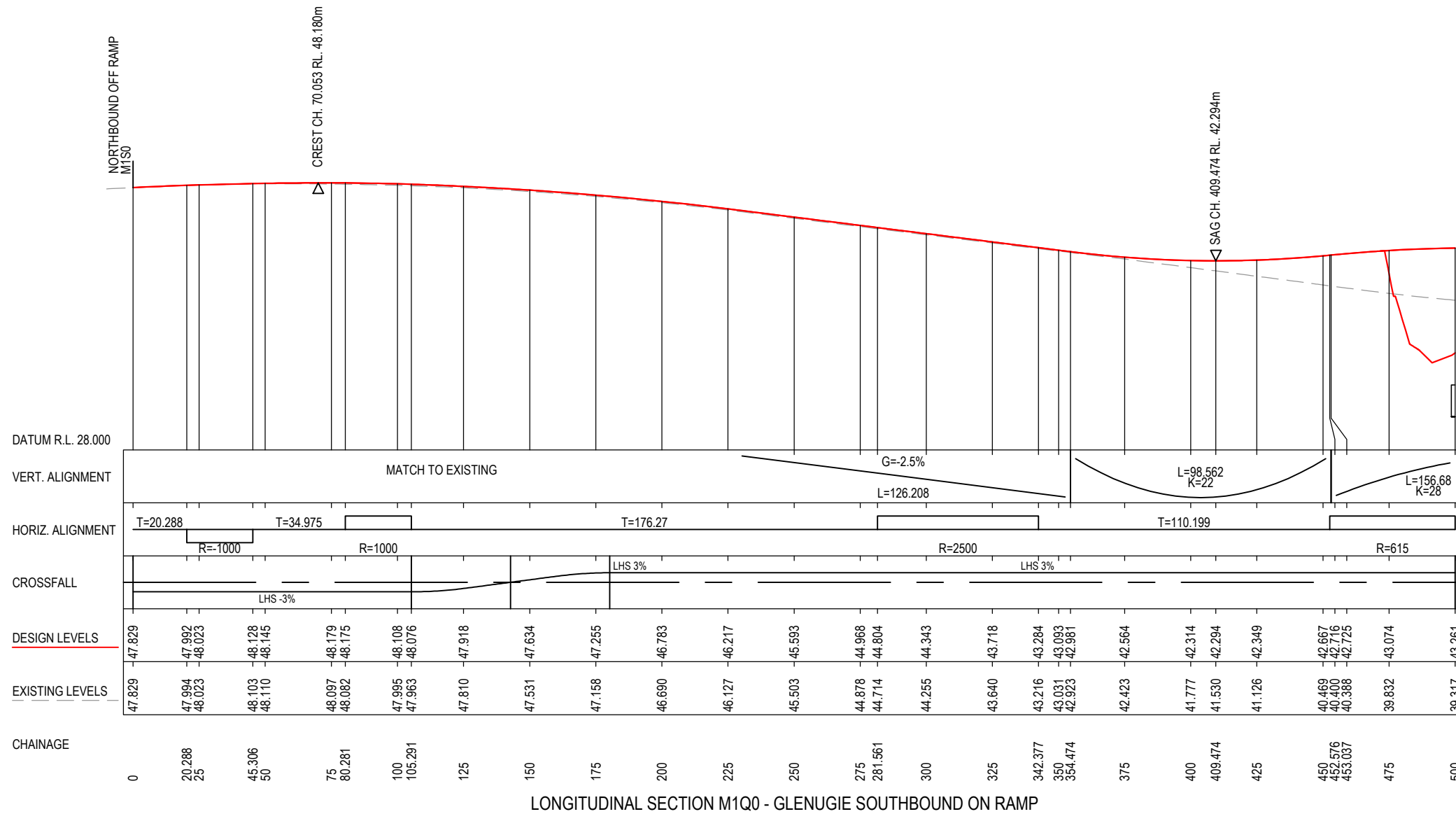
DESIGN LOT CODE A-81-RA-01	DESIGN MODEL FILE(S) USED FOR DOCUMENTATION OF THIS DRAWING W2B-PC0-A-RA-MOD-00010.TXT	PLOT DATE / TIME 20 April 2016 - 4:51:35 PM	PLOT BY Balmaceda, Leo	CLIENT CLARENCE VALLEY COUNCIL HW10 - PACIFIC HIGHWAY WOOLGOOLGA TO BALLINA UPGRADE PORTION A - GLENUGIE TO MACLEAN ALIGNMENT AND EARTHWORKS 3AB LONG SECTION - M101 NB OFF RAMP - GLENUGIE
MENDMENT / REVISION DESCRIPTION ISSUED FOR CONSTRUCTION	WVR No. / APPROVAL PR	SCALES ON A3 SIZE DRAWING 0 5 10 15 20 VERTICAL SCALE 1:400m 0 20 40 60 80 100 HORIZONTAL SCALE 1:2000m	DRAWINGS / DESIGN PREPARED BY Ernst & Young Centre Level 27, 550 George Street Sydney NSW 2000 Phone: (02) 9272 5100 Fax: (02) 9272 5101	SHEET No. 2 OF 2 RMS REGISTRATION No. DS2016/000619 ISSUE STATUS ISSUED FOR CONSTRUCTION
		TITLE DRAWN DRG CHECK DESIGN DESIGN CHECK DESIGN MNGR PROJECT MNGR	NAME LEO BALMACEDA CLAUDIO BIDART MARTIN HENEGHAN MICHAEL SABA VINCE URBANO PETER REES	DATE 23.03.18 23.03.18 23.03.18 23.03.18 23.03.18 23.03.18
		PREPARED FOR PACIFIC HIGHWAY PACIFIC HIGHWAY OFFICE GRAFTON		SHEET No. RA-A-41562 ISSUE A

LEGEND

-  EXISTING SURFACE
-  FINAL DESIGN SURFACE
-  DRAINAGE DESIGN

NOTES

1. LONG SECTIONS TO BE READ IN CONJUNCTION WITH DRAWINGS RA-A-41401 TO RA-A-41407 AND RA-A-41125.
2. LONGITUDINAL SECTIONS TO BE READ IN CONJUNCTION WITH CROSS SECTION DRAWINGS RA-A-41601 TO RA-A-41905.

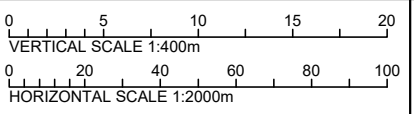



LONGITUDINAL SECTION M1Q0 - GLENUGIE SOUTHBOUND ON RAMP




I MAY BE INCOMPLETE IF COPIED FROM AN A3 SIZE ORIGINAL

***Disclaimer:** This information is to be used only for the purpose of inspecting fixing or varying road levels in accordance with Part 3 of the Roads Act 1993. In some locations the road configuration has been refined without impacting the road level.

ACCEPTED FOR CONSTRUCTION

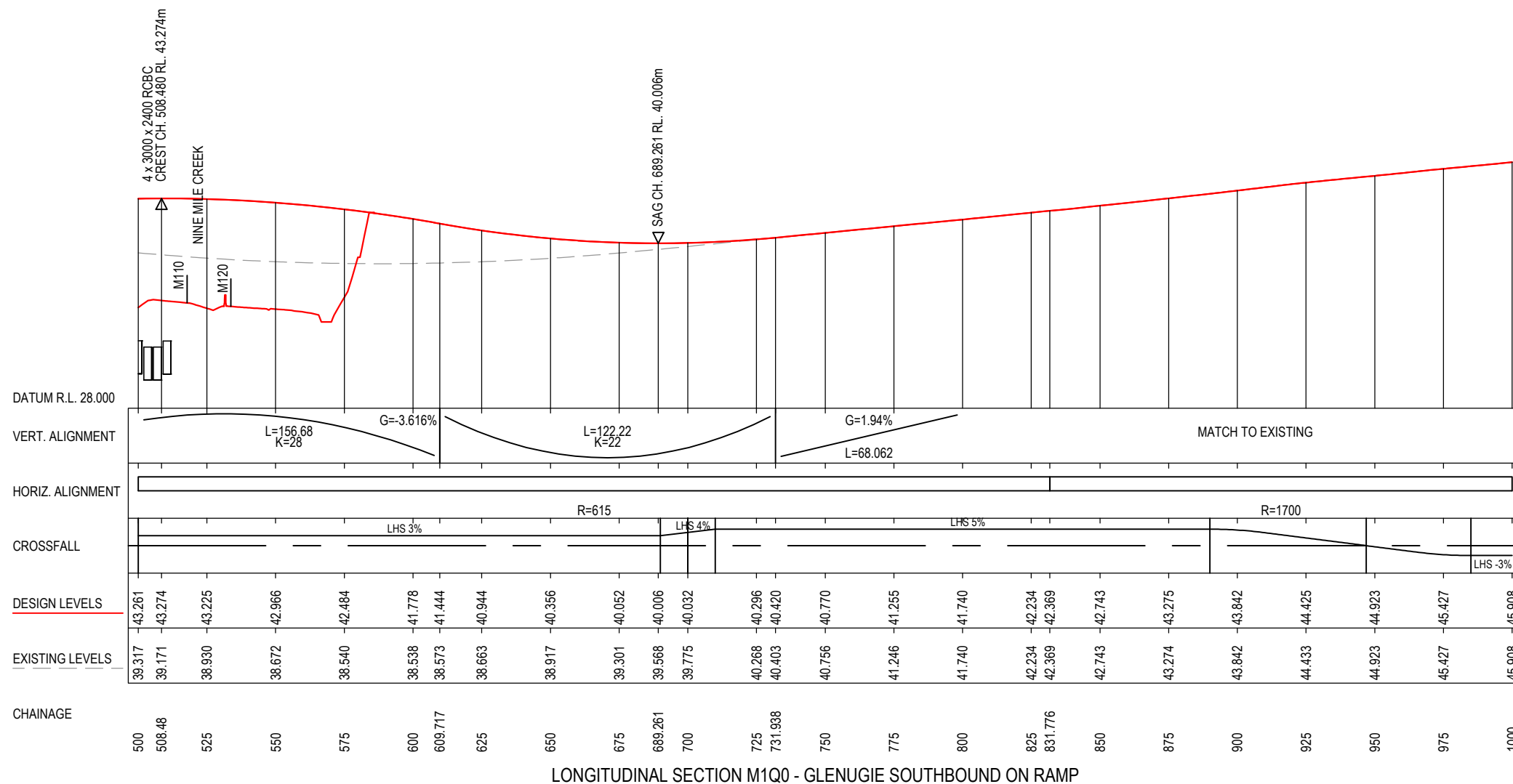
DESIGN LOT CODE A-81-RA-01	DESIGN MODEL FILE(S) USED FOR DOCUMENTATION OF THIS DRAWING W2B-PC0-A-RA-MOD-00010.TXT	PLOT DATE / TIME 20 April 2016 - 4:51:41 PM	PLOT BY Balmaceda, Leo	CLIENT CLARENCE VALLEY COUNCIL HW10 - PACIFIC HIGHWAY
MENDMENT / REVISION DESCRIPTION ISSUED FOR CONSTRUCTION	WVR No. / APPROVAL PR	SCALES ON A3 SIZE DRAWING 	DRAWINGS / DESIGN PREPARED BY 	TITLE / NAME / DATE DRAWN: LEO BALMACEDA 23.03.18 DRG CHECK: CLAUDIO BIDART 23.03.18 DESIGN: MARTIN HENEGHAN 23.03.18 DESIGN CHECK: MICHAEL SABA 23.03.18 DESIGN MNGR: VINCE URBANO 23.03.18 PROJECT MNGR: PETER REES 23.03.18
CO-ORDINATE SYSTEM: MGA ZONE 56 HEIGHT DATUM: A.H.D.				PREPARED FOR PACIFIC HIGHWAY PACIFIC HIGHWAY OFFICE GRAFTON
RMS REGISTRATION No. DS2016/000619				SHEET No. 1 OF 4 PART 1 ISSUE A
ISSUE STATUS: ISSUED FOR CONSTRUCTION				EDMS No. SF2015/118045 SHEET No. RA-A-41563

LEGEND

-  EXISTING SURFACE
-  FINAL DESIGN SURFACE
-  DRAINAGE DESIGN

NOTES

1. LONG SECTIONS TO BE READ IN CONJUNCTION WITH DRAWINGS RA-A-41401 TO RA-A-41407 AND RA-A-41125.
2. LONGITUDINAL SECTIONS TO BE READ IN CONJUNCTION WITH CROSS SECTION DRAWINGS RA-A-41601 TO RA-A-41905.





I MAY BE INCOMPLETE IF COPIED FROM AN A3 SIZE ORIGINAL

\\PSPYDF03\proj\pacific\COMPLETE\220001_WOOLGOOLGA_TO_BALLINA_DELIVER09_CADD\Drawings\12_PICANNINYRA\W2B-PC0-A-RA-DRG-41564.dwg

***Disclaimer:** This information is to be used only for the purpose of inspecting fixing or varying road levels in accordance with Part 3 of the Roads Act 1993. In some locations the road configuration has been refined without impacting the road level.

ACCEPTED FOR CONSTRUCTION

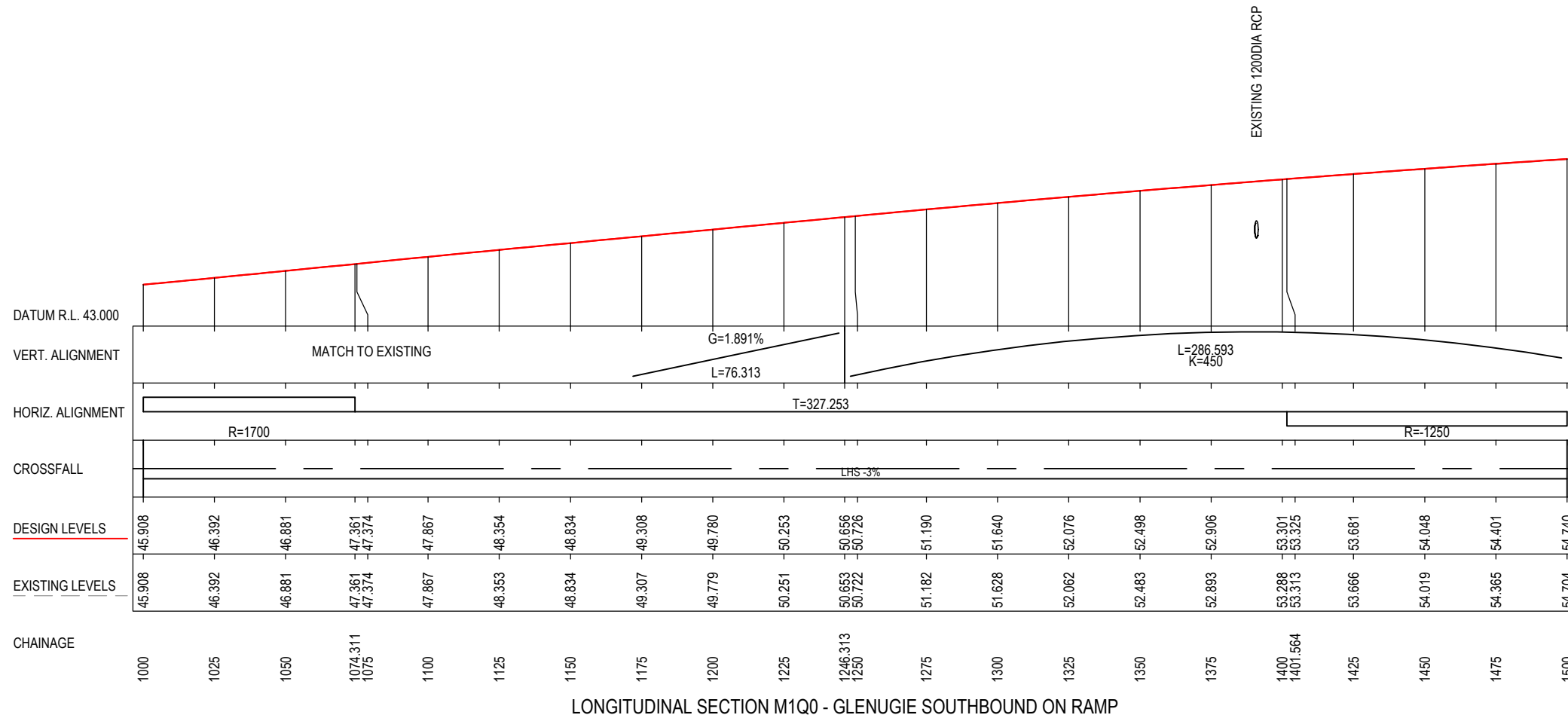
DESIGN LOT CODE A-81-RA-01	DESIGN MODEL FILE(S) USED FOR DOCUMENTATION OF THIS DRAWING W2B-PC0-A-RA-MOD-00010.TXT	PLOT DATE / TIME 20 April 2016 - 4:51:47 PM	PLOT BY Balmaceda, Leo	CLIENT CLARENCE VALLEY COUNCIL HW10 - PACIFIC HIGHWAY WOOLGOOLGA TO BALLINA UPGRADE PORTION A - GLENUGIE TO MACLEAN ALIGNMENT AND EARTHWORKS 3AB LONG SECTION - M1Q0 SB ON RAMP - GLENUGIE SHEET No. 2 OF 4																					
MENDMENT / REVISION DESCRIPTION ISSUED FOR CONSTRUCTION	WVR No. / APPROVAL PR	SCALES ON A3 SIZE DRAWING 0 5 10 15 20 VERTICAL SCALE 1:400m 0 20 40 60 80 100 HORIZONTAL SCALE 1:2000m	DRAWINGS / DESIGN PREPARED BY  Ernst & Young Centre Level 27, 550 George Street Sydney NSW 2000 Phone: (02) 9272 5100 Fax: (02) 9272 5101	<table border="1" style="width: 100%; border-collapse: collapse;"> <thead> <tr> <th>TITLE</th> <th>NAME</th> <th>DATE</th> </tr> </thead> <tbody> <tr> <td>DRAWN</td> <td>LEO BALMACEDA</td> <td>23.03.18</td> </tr> <tr> <td>DRG CHECK</td> <td>CLAUDIO BIDART</td> <td>23.03.18</td> </tr> <tr> <td>DESIGN</td> <td>MARTIN HENEGHAN</td> <td>23.03.18</td> </tr> <tr> <td>DESIGN CHECK</td> <td>MICHAEL SABA</td> <td>23.03.18</td> </tr> <tr> <td>DESIGN MNGR</td> <td>VINCE URBANO</td> <td>23.03.18</td> </tr> <tr> <td>PROJECT MNGR</td> <td>PETER REES</td> <td>23.03.18</td> </tr> </tbody> </table>	TITLE	NAME	DATE	DRAWN	LEO BALMACEDA	23.03.18	DRG CHECK	CLAUDIO BIDART	23.03.18	DESIGN	MARTIN HENEGHAN	23.03.18	DESIGN CHECK	MICHAEL SABA	23.03.18	DESIGN MNGR	VINCE URBANO	23.03.18	PROJECT MNGR	PETER REES	23.03.18
TITLE	NAME	DATE																							
DRAWN	LEO BALMACEDA	23.03.18																							
DRG CHECK	CLAUDIO BIDART	23.03.18																							
DESIGN	MARTIN HENEGHAN	23.03.18																							
DESIGN CHECK	MICHAEL SABA	23.03.18																							
DESIGN MNGR	VINCE URBANO	23.03.18																							
PROJECT MNGR	PETER REES	23.03.18																							
TRANSPORT  Roads & Maritime Services				PREPARED FOR PACIFIC HIGHWAY PACIFIC HIGHWAY OFFICE GRAFTON																					
RMS REGISTRATION No. DS2016/000619				PART 1 ISSUE A																					
ISSUE STATUS ISSUED FOR CONSTRUCTION				EDMS No. SF2015/118045 SHEET No. RA-A-41564																					

LEGEND

- EXISTING SURFACE
- FINAL DESIGN SURFACE
- DRAINAGE DESIGN

NOTES

1. LONG SECTIONS TO BE READ IN CONJUNCTION WITH DRAWINGS RA-A-41401 TO RA-A-41407 AND RA-A-41125.
2. LONGITUDINAL SECTIONS TO BE READ IN CONJUNCTION WITH CROSS SECTION DRAWINGS RA-A-41601 TO RA-A-41905.



I MAY BE INCOMPLETE IF COPIED FROM AN A3 SIZE ORIGINAL




\\PAPSYDELO3\proj\pacifc\COMPLETE\2016\1_WOOLGOOLGA_TO_BALLINA_DELIVER09_CADD\Drawings\12_PICANNINYRA\W2B-PC0-A-RA-DRG-41565.dwg

***Disclaimer:** This information is to be used only for the purpose of inspecting fixing or varying road levels in accordance with Part 3 of the Roads Act 1993. In some locations the road configuration has been refined without impacting the road level.

ACCEPTED FOR CONSTRUCTION

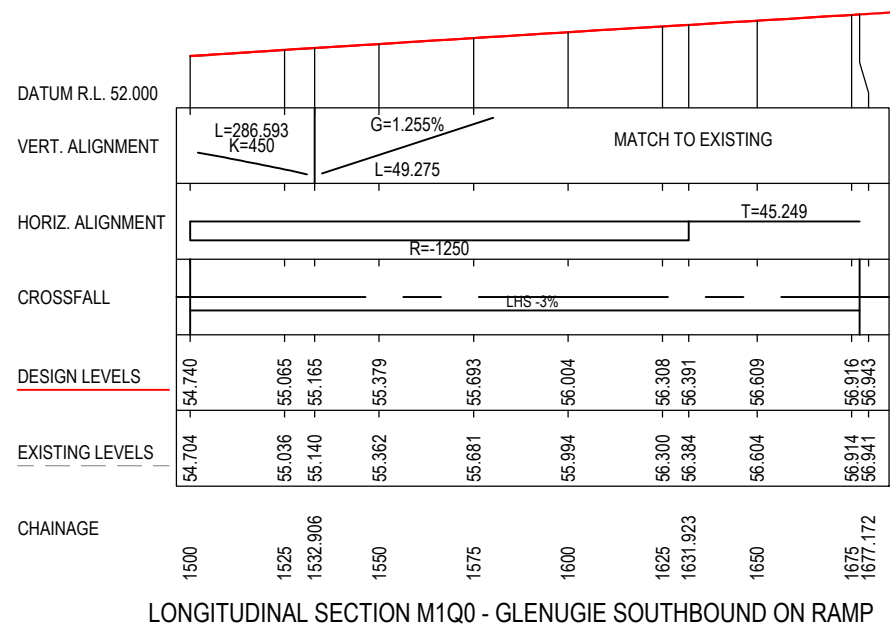
<table border="1" style="width: 100%; border-collapse: collapse;"> <tr> <td style="width: 50%;">DESIGN LOT CODE A-81-RA-01</td> <td style="width: 50%;">DESIGN MODEL FILE(S) USED FOR DOCUMENTATION OF THIS DRAWING W2B-PC0-A-RA-MOD-00010.TXT</td> </tr> <tr> <td style="width: 50%;">WVR No. / APPROVAL PR</td> <td style="width: 50%;">SCALES ON A3 SIZE DRAWING </td> </tr> <tr> <td colspan="2">CO-ORDINATE SYSTEM MGA ZONE 56</td> </tr> </table>	DESIGN LOT CODE A-81-RA-01	DESIGN MODEL FILE(S) USED FOR DOCUMENTATION OF THIS DRAWING W2B-PC0-A-RA-MOD-00010.TXT	WVR No. / APPROVAL PR	SCALES ON A3 SIZE DRAWING 	CO-ORDINATE SYSTEM MGA ZONE 56		<table border="1" style="width: 100%; border-collapse: collapse;"> <tr> <td style="width: 50%;">DRAWINGS / DESIGN PREPARED BY </td> <td style="width: 50%;">PLOT DATE / TIME 20 April 2016 - 4:51:53 PM</td> </tr> <tr> <td style="width: 50%;"></td> <td style="width: 50%;">PLOT BY Balmaceda, Leo</td> </tr> </table>	DRAWINGS / DESIGN PREPARED BY 	PLOT DATE / TIME 20 April 2016 - 4:51:53 PM		PLOT BY Balmaceda, Leo	<table border="1" style="width: 100%; border-collapse: collapse;"> <tr> <td style="width: 50%;">CLIENT Transport Roads & Maritime Services</td> <td style="width: 50%;">CLARENCE VALLEY COUNCIL HW10 - PACIFIC HIGHWAY WOOLGOOLGA TO BALLINA UPGRADE PORTION A - GLENUGIE TO MACLEAN ALIGNMENT AND EARTHWORKS 3AB LONG SECTION - M1Q0 SB ON RAMP - GLENUGIE SHEET No. 3 OF 4</td> </tr> <tr> <td style="width: 50%;">PREPARED FOR PACIFIC HIGHWAY PACIFIC HIGHWAY OFFICE GRAFTON</td> <td style="width: 50%;">RMS REGISTRATION No. DS2016/000619</td> </tr> </table>	CLIENT Transport Roads & Maritime Services	CLARENCE VALLEY COUNCIL HW10 - PACIFIC HIGHWAY WOOLGOOLGA TO BALLINA UPGRADE PORTION A - GLENUGIE TO MACLEAN ALIGNMENT AND EARTHWORKS 3AB LONG SECTION - M1Q0 SB ON RAMP - GLENUGIE SHEET No. 3 OF 4	PREPARED FOR PACIFIC HIGHWAY PACIFIC HIGHWAY OFFICE GRAFTON	RMS REGISTRATION No. DS2016/000619	<table border="1" style="width: 100%; border-collapse: collapse;"> <tr> <td style="width: 50%;">ISSUE STATUS ISSUED FOR CONSTRUCTION</td> <td style="width: 50%;">EDMS No. SF2015/118045</td> </tr> <tr> <td style="width: 50%;">SHEET No. RA-A-41565</td> <td style="width: 50%;">PART 1 ISSUE A</td> </tr> </table>	ISSUE STATUS ISSUED FOR CONSTRUCTION	EDMS No. SF2015/118045	SHEET No. RA-A-41565	PART 1 ISSUE A
DESIGN LOT CODE A-81-RA-01	DESIGN MODEL FILE(S) USED FOR DOCUMENTATION OF THIS DRAWING W2B-PC0-A-RA-MOD-00010.TXT																				
WVR No. / APPROVAL PR	SCALES ON A3 SIZE DRAWING 																				
CO-ORDINATE SYSTEM MGA ZONE 56																					
DRAWINGS / DESIGN PREPARED BY 	PLOT DATE / TIME 20 April 2016 - 4:51:53 PM																				
	PLOT BY Balmaceda, Leo																				
CLIENT Transport Roads & Maritime Services	CLARENCE VALLEY COUNCIL HW10 - PACIFIC HIGHWAY WOOLGOOLGA TO BALLINA UPGRADE PORTION A - GLENUGIE TO MACLEAN ALIGNMENT AND EARTHWORKS 3AB LONG SECTION - M1Q0 SB ON RAMP - GLENUGIE SHEET No. 3 OF 4																				
PREPARED FOR PACIFIC HIGHWAY PACIFIC HIGHWAY OFFICE GRAFTON	RMS REGISTRATION No. DS2016/000619																				
ISSUE STATUS ISSUED FOR CONSTRUCTION	EDMS No. SF2015/118045																				
SHEET No. RA-A-41565	PART 1 ISSUE A																				

LEGEND

-  EXISTING SURFACE
-  FINAL DESIGN SURFACE
-  DRAINAGE DESIGN

NOTES

1. LONG SECTIONS TO BE READ IN CONJUNCTION WITH DRAWINGS RA-A-41401 TO RA-A-41407 AND RA-A-41125.
2. LONGITUDINAL SECTIONS TO BE READ IN CONJUNCTION WITH CROSS SECTION DRAWINGS RA-A-41601 TO RA-A-41905.




LONGITUDINAL SECTION M1Q0 - GLENUGIE SOUTHBOUND ON RAMP

I MAY BE INCOMPLETE IF COPIED FROM AN A3 SIZE ORIGINAL

\\PAPSYDF03\proj\PPACIFIC_COMPLETE\220001_WOOLGOOLGA_TO_BALLINA_DELIVER09_CADD\Drawings\12_PICANNINYRA\W2B-PC0-A-RA-DRG-41566.dwg

***Disclaimer:** This information is to be used only for the purpose of inspecting fixing or varying road levels in accordance with Part 3 of the Roads Act 1993. In some locations the road configuration has been refined without impacting the road level.

ACCEPTED FOR CONSTRUCTION


	DESIGN LOT CODE A-81-RA-01	DESIGN MODEL FILE(S) USED FOR DOCUMENTATION OF THIS DRAWING W2B-PC0-A-RA-MOD-00010.TXT	PLOT DATE / TIME 20 April 2016 - 4:51:59 PM	PLOT BY Balmaceda, Leo	CLIENT CLARENCE VALLEY COUNCIL HW10 - PACIFIC HIGHWAY																			
REVISION / REVISION DESCRIPTION ISSUED FOR CONSTRUCTION	WVR No.	APPROVAL PR	DRAWINGS / DESIGN PREPARED BY		NSW GOVERNMENT Transport Roads & Maritime Services																			
			<table border="1" style="width: 100%; border-collapse: collapse;"> <thead> <tr> <th>TITLE</th> <th>NAME</th> <th>DATE</th> </tr> </thead> <tbody> <tr> <td>DRAWN</td> <td>LEO BALMACEDA</td> <td>23.03.18</td> </tr> <tr> <td>DRG CHECK</td> <td>CLAUDIO BIDART</td> <td>23.03.18</td> </tr> <tr> <td>DESIGN</td> <td>MARTIN HENEGHAN</td> <td>23.03.18</td> </tr> <tr> <td>DESIGN CHECK</td> <td>MICHAEL SABA</td> <td>23.03.18</td> </tr> <tr> <td>DESIGN MNGR</td> <td>VINCE URBANO</td> <td>23.03.18</td> </tr> <tr> <td>PROJECT MNGR</td> <td>PETER REES</td> <td>23.03.18</td> </tr> </tbody> </table>			TITLE	NAME	DATE	DRAWN	LEO BALMACEDA	23.03.18	DRG CHECK	CLAUDIO BIDART	23.03.18	DESIGN	MARTIN HENEGHAN	23.03.18	DESIGN CHECK	MICHAEL SABA	23.03.18	DESIGN MNGR	VINCE URBANO	23.03.18	PROJECT MNGR
TITLE	NAME	DATE																						
DRAWN	LEO BALMACEDA	23.03.18																						
DRG CHECK	CLAUDIO BIDART	23.03.18																						
DESIGN	MARTIN HENEGHAN	23.03.18																						
DESIGN CHECK	MICHAEL SABA	23.03.18																						
DESIGN MNGR	VINCE URBANO	23.03.18																						
PROJECT MNGR	PETER REES	23.03.18																						
SCALES ON A3 SIZE DRAWING 0 5 10 15 20 VERTICAL SCALE 1:400m 0 20 40 60 80 100 HORIZONTAL SCALE 1:2000m			 Ernst & Young Centre Level 27, 550 George Street Sydney NSW 2000 Phone: (02) 9272 5100 Fax: (02) 9272 5101		PREPARED FOR PACIFIC HIGHWAY PACIFIC HIGHWAY OFFICE GRAFTON																			
CO-ORDINATE SYSTEM MGA ZONE 56					HEIGHT DATUM A.H.D.																			
					SHEET No. 4 OF 4 RMS REGISTRATION No. DS2016/000619 ISSUE STATUS ISSUED FOR CONSTRUCTION																			
					EDMS No. SF2015/118045 SHEET No. RA-A-41566 ISSUE A																			

LEGEND

- EXISTING SURFACE
- FINAL DESIGN SURFACE
- DRAINAGE DESIGN

NOTES

1. LONG SECTIONS TO BE READ IN CONJUNCTION WITH DRAWINGS RA-A-41401 TO RA-A-41407 AND RA-A-41125.
2. LONGITUDINAL SECTIONS TO BE READ IN CONJUNCTION WITH CROSS SECTION DRAWINGS RA-A-41601 TO RA-A-41905.



I MAY BE INCOMPLETE IF COPIED FROM AN A3 SIZE ORIGINAL

***Disclaimer:** This information is to be used only for the purpose of inspecting fixing or varying road levels in accordance with Part 3 of the Roads Act 1993. In some locations the road configuration has been refined without impacting the road level.

ACCEPTED FOR CONSTRUCTION

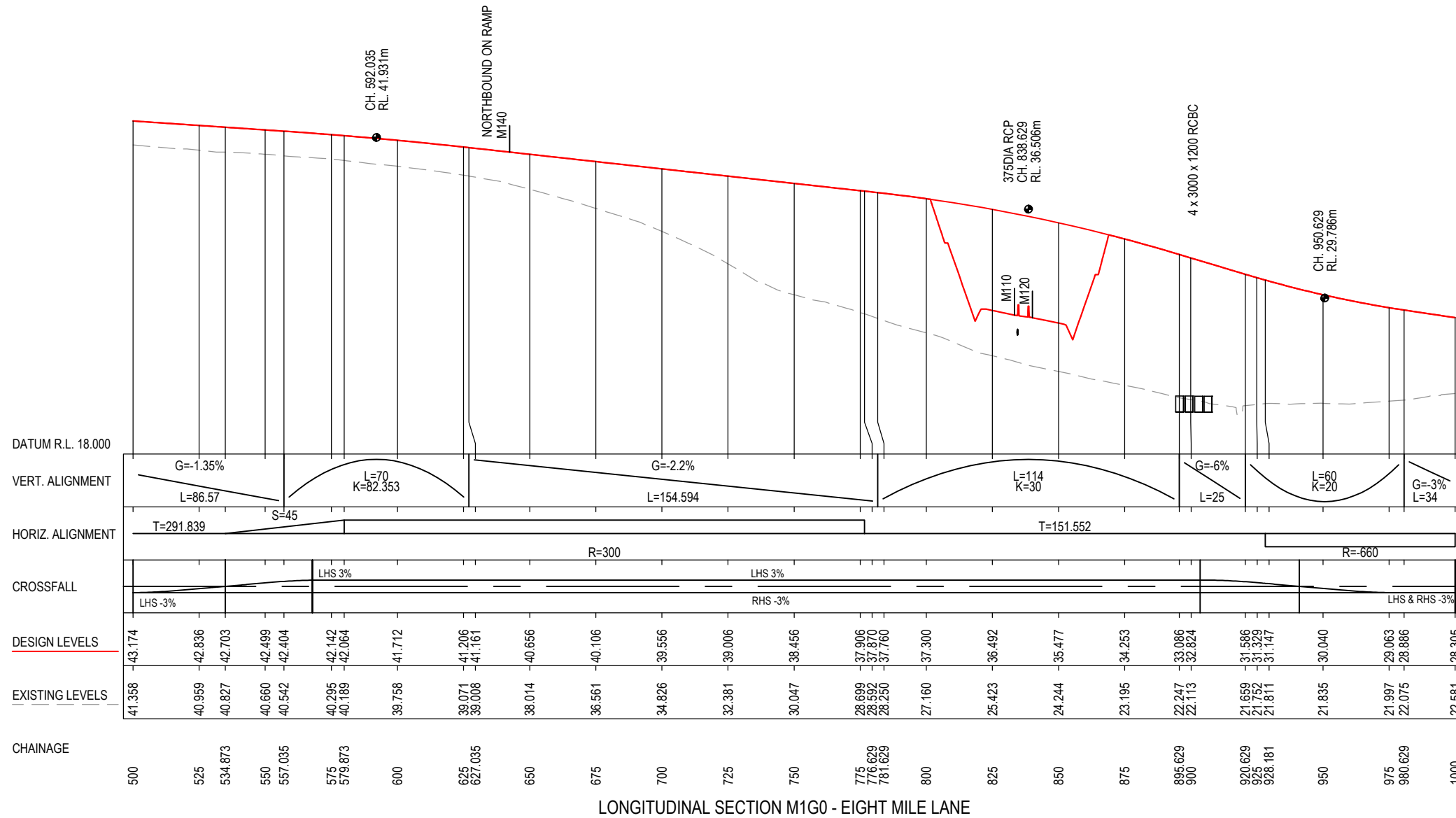
DESIGN LOT CODE A-81-RA-01	DESIGN MODEL FILE(S) USED FOR DOCUMENTATION OF THIS DRAWING W2B-PC0-A-RA-MOD-00010.TXT	PLOT DATE / TIME 15 February 2019 - 4:51:46 PM Bidart, Claudio	PLOT BY Claudio Bidart	CLIENT CLARENCE VALLEY COUNCIL HW10 - PACIFIC HIGHWAY WOOLGOOLGA TO BALLINA UPGRADE PORTION A - GLENUGIE TO MACLEAN ALIGNMENT AND EARTHWORKS 3AB LONGITUDINAL SECTION - M1G0 EIGHT MILE LANE SHEET No. 1 OF 4																					
MENDMENT / REVISION DESCRIPTION ISSUED FOR CONSTRUCTION MENDMENT TO EIGHT MILE TIE MENDMENT TO EIGHT MILE TIE (RFI-00684)	WVR No. / APPROVAL PR	SCALES ON A3 SIZE DRAWING 0 5 10 15 20 VERTICAL SCALE 1:400m 0 20 40 60 80 100 HORIZONTAL SCALE 1:2000m	DRAWINGS / DESIGN PREPARED BY Ernst & Young Centre Level 27, 850 George Street Sydney NSW 2000 Phone: (02) 9272 5100 Fax: (02) 9272 5101	<table border="1" style="width: 100%; border-collapse: collapse;"> <thead> <tr> <th>TITLE</th> <th>NAME</th> <th>DATE</th> </tr> </thead> <tbody> <tr> <td>DRAWN</td> <td>JOSH DAWSON</td> <td>11.01.19</td> </tr> <tr> <td>DRG CHECK</td> <td>CLAUDIO BIDART</td> <td>11.01.19</td> </tr> <tr> <td>DESIGN</td> <td>MARTIN HENEGHAN</td> <td>11.01.19</td> </tr> <tr> <td>DESIGN CHECK</td> <td>MICHAEL SABA</td> <td>11.01.19</td> </tr> <tr> <td>DESIGN MNGR</td> <td>VINCE URBANO</td> <td>11.01.19</td> </tr> <tr> <td>PROJECT MNGR</td> <td>PETER REES</td> <td>11.01.19</td> </tr> </tbody> </table>	TITLE	NAME	DATE	DRAWN	JOSH DAWSON	11.01.19	DRG CHECK	CLAUDIO BIDART	11.01.19	DESIGN	MARTIN HENEGHAN	11.01.19	DESIGN CHECK	MICHAEL SABA	11.01.19	DESIGN MNGR	VINCE URBANO	11.01.19	PROJECT MNGR	PETER REES	11.01.19
TITLE	NAME	DATE																							
DRAWN	JOSH DAWSON	11.01.19																							
DRG CHECK	CLAUDIO BIDART	11.01.19																							
DESIGN	MARTIN HENEGHAN	11.01.19																							
DESIGN CHECK	MICHAEL SABA	11.01.19																							
DESIGN MNGR	VINCE URBANO	11.01.19																							
PROJECT MNGR	PETER REES	11.01.19																							
TRANSPORT NSW GOVERNMENT Roads & Maritime Services				PREPARED FOR PACIFIC HIGHWAY PACIFIC HIGHWAY OFFICE GRAFTON																					
RMS REGISTRATION No. DS2016/000619			SHEET No. RA-A-41567	ISSUE STATUS ISSUED FOR CONSTRUCTION																					
EDMS No. SF2015/118045			SHEET No. RA-A-41567	ISSUE No. C																					

LEGEND

- EXISTING SURFACE
- FINAL DESIGN SURFACE
- DRAINAGE DESIGN

NOTES

1. LONG SECTIONS TO BE READ IN CONJUNCTION WITH DRAWINGS RA-A-41401 TO RA-A-41407 AND RA-A-41125.
2. LONGITUDINAL SECTIONS TO BE READ IN CONJUNCTION WITH CROSS SECTION DRAWINGS RA-A-41601 TO RA-A-41905.



I MAY BE INCOMPLETE IF COPIED FROM AN A3 SIZE ORIGINAL

***Disclaimer:** This information is to be used only for the purpose of inspecting fixing or varying road levels in accordance with Part 3 of the Roads Act 1993. In some locations the road configuration has been refined without impacting the road level.

ACCEPTED FOR CONSTRUCTION

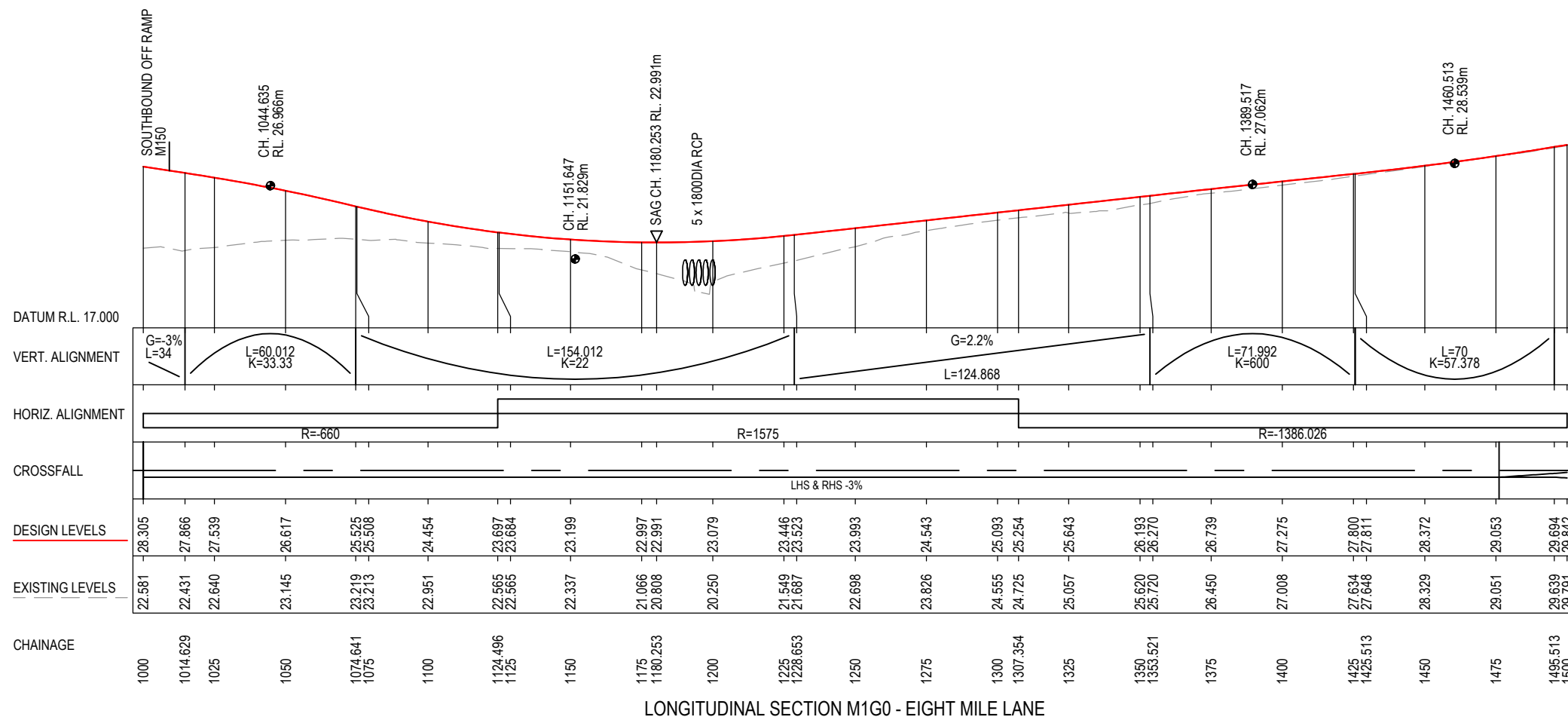
DESIGN LOT CODE A-81-RA-01	DESIGN MODEL FILE(S) USED FOR DOCUMENTATION OF THIS DRAWING W2B-PC0-A-RA-MOD-00010.TXT	PLOT DATE / TIME 20 April 2016 - 4:52:11 PM	PLOT BY Balmaceda, Leo	CLIENT CLARENCE VALLEY COUNCIL HW10 - PACIFIC HIGHWAY
MENDMENT / REVISION DESCRIPTION ISSUED FOR CONSTRUCTION	WVR No. / APPROVAL PR	DRAWINGS / DESIGN PREPARED BY Ernst & Young Centre Level 27, 550 George Street Sydney NSW 2000 Phone: (02) 9272 5100 Fax: (02) 9272 5101	TITLE / NAME / DATE DRAWN: LEO BALMACEDA 23.03.18 DRG CHECK: CLAUDIO BIDART 23.03.18 DESIGN: MARTIN HENEGHAN 23.03.18 DESIGN CHECK: MICHAEL SABA 23.03.18 DESIGN MNGR: VINCE URBANO 23.03.18 PROJECT MNGR: PETER REES 23.03.18	CLARENCE VALLEY COUNCIL HW10 - PACIFIC HIGHWAY WOOLGOOLGA TO BALLINA UPGRADE PORTION A - GLENUGIE TO MACLEAN ALIGNMENT AND EARTHWORKS 3AB LONGITUDINAL SECTION - M1G0 EIGHT MILE LANE SHEET No. 2 OF 4
SCALES ON A3 SIZE DRAWING 0 5 10 15 20 VERTICAL SCALE 1:400m 0 20 40 60 80 100 HORIZONTAL SCALE 1:2000m				RMS REGISTRATION No. DS2016/000619
CO-ORDINATE SYSTEM: MGA ZONE 56 HEIGHT DATUM: A.H.D.				PREPARED FOR PACIFIC HIGHWAY PACIFIC HIGHWAY OFFICE GRAFTON
Transport Roads & Maritime Services				ISSUE STATUS ISSUED FOR CONSTRUCTION
EDMS No. SF2015/118045				SHEET No. RA-A-41568 ISSUE A

LEGEND

- EXISTING SURFACE
- FINAL DESIGN SURFACE
- DRAINAGE DESIGN

NOTES

1. LONG SECTIONS TO BE READ IN CONJUNCTION WITH DRAWINGS RA-A-41401 TO RA-A-41407 AND RA-A-41125.
2. LONGITUDINAL SECTIONS TO BE READ IN CONJUNCTION WITH CROSS SECTION DRAWINGS RA-A-41601 TO RA-A-41905.



I MAY BE INCOMPLETE IF COPIED FROM AN A3 SIZE ORIGINAL

\\PSPY0103\pgr\p\pacific\COMPLETE\2016\1_WOOLGOOLGA_TO_BALLINA_DELIVER09_CADD\Drawings\12_PICANNINYRA\W2B-PC0-A-RA-DRG-A-41569.dwg

***Disclaimer:** This information is to be used only for the purpose of inspecting fixing or varying road levels in accordance with Part 3 of the Roads Act 1993. In some locations the road configuration has been refined without impacting the road level.

ACCEPTED FOR CONSTRUCTION

<p>DESIGN LOT CODE A-81-RA-01</p> <p>DESIGN MODEL FILE(S) USED FOR DOCUMENTATION OF THIS DRAWING W2B-PC0-A-RA-MOD-00010.TXT</p> <p>SCALE(S) ON A3 SIZE DRAWING 0 5 10 15 20 VERTICAL SCALE 1:400m 0 20 40 60 80 100 HORIZONTAL SCALE 1:2000m</p> <p>CO-ORDINATE SYSTEM MGA ZONE 56</p> <p>HEIGHT DATUM A.H.D.</p>	<p>PLOT DATE / TIME 20 April 2016 - 4:52:17 PM</p> <p>PLOT BY Balmaceda, Leo</p> <p>CLIENT Transport Roads & Maritime Services</p> <p>PROJECT MNGR PETER REES</p>	<p>CLARENCE VALLEY COUNCIL HW10 - PACIFIC HIGHWAY WOOLGOOLGA TO BALLINA UPGRADE PORTION A - GLENUGIE TO MACLEAN ALIGNMENT AND EARTHWORKS 3AB LONGITUDINAL SECTION - M1G0 EIGHT MILE LANE</p> <p>RMS REGISTRATION No. DS2016/000619</p> <p>ISSUE STATUS ISSUED FOR CONSTRUCTION</p> <p>EDMS No. SF2015/118045</p> <p>SHEET No. RA-A-41569</p>	<p style="text-align: right;">A3</p> <p style="text-align: right;">PART 1</p> <p style="text-align: right;">ISSUE A</p>
<p>REVISION / REVISION DESCRIPTION</p> <p>ISSUED FOR CONSTRUCTION</p>	<p>WVR No. / APPROVAL</p> <p>PR</p>	<p>DRAWINGS / DESIGN PREPARED BY</p> <p>PACIFIC COMPLETE</p> <p><small>Ernst & Young Centre Level 27, 550 George Street Sydney NSW 2000</small></p> <p><small>Phone: (02) 9272 5100 Fax: (02) 9272 5101</small></p>	<p>TITLE</p> <p>DRW: LEO BALMACEDA 23.03.18</p> <p>DRG CHECK: CLAUDIO BIDART 23.03.18</p> <p>DESIGN: MARTIN HENEGHAN 23.03.18</p> <p>DESIGN CHECK: MICHAEL SABA 23.03.18</p> <p>DESIGN MNGR: VINCE URBANO 23.03.18</p> <p>PROJECT MNGR: PETER REES 23.03.18</p>

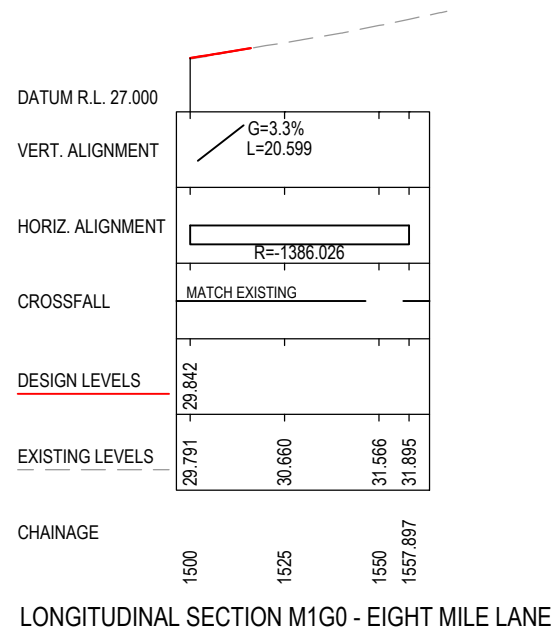
I MAY BE INCOMPLETE IF COPIED FROM AN A3 SIZE ORIGINAL \\PAPSYDF03\proj\PPACIFIC_COMPLETE\220001_WOOLGOOLGA_TO_BALLINA_DELIVER09_CADD\Drawings\12_PICANNINYRA\W2B-PC0-A-RA-DRG-41570.dwg

LEGEND

- EXISTING SURFACE
- FINAL DESIGN SURFACE
- DRAINAGE DESIGN

NOTES

1. LONG SECTIONS TO BE READ IN CONJUNCTION WITH DRAWINGS RA-A-41401 TO RA-A-41407 AND RA-A-41125.
2. LONGITUDINAL SECTIONS TO BE READ IN CONJUNCTION WITH CROSS SECTION DRAWINGS RA-A-41601 TO RA-A-41905.



*Disclaimer: This information is to be used only for the purpose of inspecting fixing or varying road levels in accordance with Part 3 of the Roads Act 1993. In some locations the road configuration has been refined without impacting the road level.

ACCEPTED FOR CONSTRUCTION

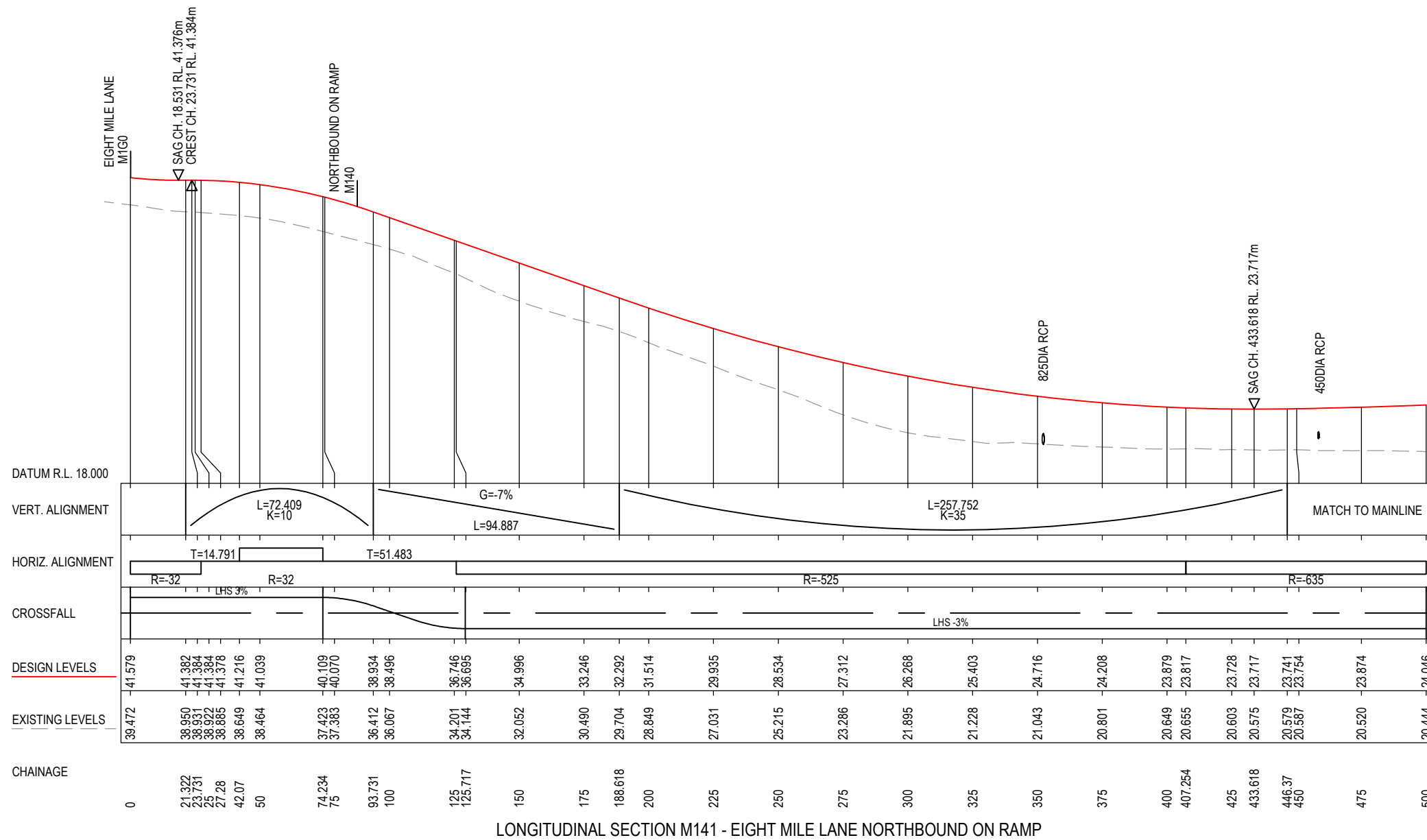
	DESIGN LOT CODE A-81-RA-01	DESIGN MODEL FILE(S) USED FOR DOCUMENTATION OF THIS DRAWING W2B-PC0-A-RA-MOD-00010.TXT	PLOT DATE / TIME 20 April 2018 - 4:52:23 PM	PLOT BY Balmaceda, Leo	CLIENT CLARENCE VALLEY COUNCIL HW10 - PACIFIC HIGHWAY
REVISION / REVISION DESCRIPTION ISSUED FOR CONSTRUCTION	WVR No.	APPROVAL PR	SCALES ON A3 SIZE DRAWING 0 5 10 15 20 VERTICAL SCALE 1:400m 0 20 40 60 80 100 HORIZONTAL SCALE 1:2000m		DRAWINGS / DESIGN PREPARED BY PACIFIC COMPLETE <small>Ernst & Young Centre Level 27, 550 George Street Sydney NSW 2000</small> Phone: (02) 9272 5100 FAX: (02) 9272 5101
			CO-ORDINATE SYSTEM MGA ZONE 56		
			TITLE	NAME	DATE
			DRAWN	LEO BALMACEDA	23.03.18
			DRG CHECK	CLAUDIO BIDART	23.03.18
			DESIGN	MARTIN HENEGHAN	23.03.18
			DESIGN CHECK	MICHAEL SABA	23.03.18
			DESIGN MNGR	VINCE URBANO	23.03.18
			PROJECT MNGR	PETER REES	23.03.18
			PREPARED FOR PACIFIC HIGHWAY PACIFIC HIGHWAY OFFICE GRAFTON		RMS REGISTRATION No. DS2016/000619
			ISSUE STATUS ISSUED FOR CONSTRUCTION		EDMS No. SF2015/118045
			SHEET No. RA-A-41570		PART 1
			ISSUE A		SHEET No. 4 OF 4

LEGEND

- EXISTING SURFACE
- FINAL DESIGN SURFACE
- DRAINAGE DESIGN

NOTES

1. LONG SECTIONS TO BE READ IN CONJUNCTION WITH DRAWINGS RA-A-41401 TO RA-A-41407 AND RA-A-41125.
2. LONGITUDINAL SECTIONS TO BE READ IN CONJUNCTION WITH CROSS SECTION DRAWINGS RA-A-41601 TO RA-A-41905.



LONGITUDINAL SECTION M141 - EIGHT MILE LANE NORTHBOUND ON RAMP

I MAY BE INCOMPLETE IF COPIED FROM AN A3 SIZE ORIGINAL

\\PSPYDFL03\proj\pacifc\COMPLETE\2016\1_WOOLGOOLGA_TO_BALLINA_DELIVER09_CADD\Drawings\12_PICANNINYRA\W2B-PC0-A-RA-DRG-41591.dwg

***Disclaimer:** This information is to be used only for the purpose of inspecting fixing or varying road levels in accordance with Part 3 of the Roads Act 1993. In some locations the road configuration has been refined without impacting the road level.

ACCEPTED FOR CONSTRUCTION

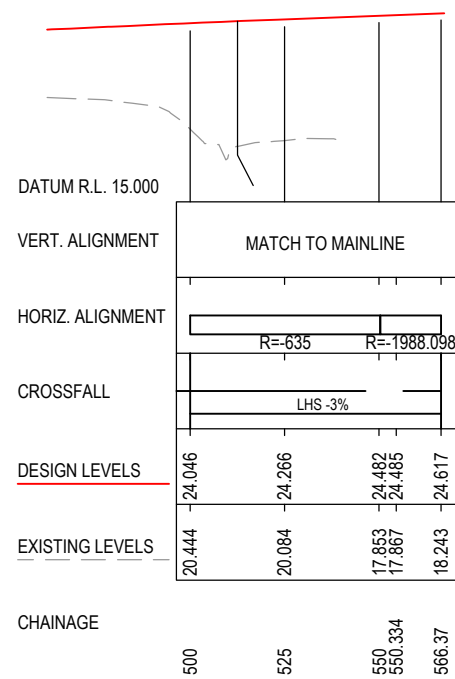
<p>DESIGN LOT CODE A-81-RA-01</p> <p>DESIGN MODEL FILE(S) USED FOR DOCUMENTATION OF THIS DRAWING W2B-PC0-A-RA-MOD-00010.TXT</p> <p>SCALE(S) ON A3 SIZE DRAWING</p> <p>VERTICAL SCALE 1:400m</p> <p>HORIZONTAL SCALE 1:2000m</p> <p>CO-ORDINATE SYSTEM MGA ZONE 56</p> <p>HEIGHT DATUM A.H.D.</p>	<p>DESIGNING / DESIGN PREPARED BY</p> <p>PACIFIC COMPLETE</p> <p><small>Ernst & Young Centre Level 27, 550 George Street Sydney NSW 2000</small></p> <p>Phone: (02) 9272 5100 FAX: (02) 9272 5101</p>	<p>PLOT DATE / TIME 20 April 2016 - 4:52:29 PM</p> <p>PLOT BY Balmaceda, Leo</p> <table border="1" style="width: 100%; border-collapse: collapse;"> <thead> <tr> <th>TITLE</th> <th>NAME</th> <th>DATE</th> </tr> </thead> <tbody> <tr> <td>DRAWN</td> <td>LEO BALMACEDA</td> <td>23.03.18</td> </tr> <tr> <td>DRG CHECK</td> <td>CLAUDIO BIDART</td> <td>23.03.18</td> </tr> <tr> <td>DESIGN</td> <td>MARTIN HENEGHAN</td> <td>23.03.18</td> </tr> <tr> <td>DESIGN CHECK</td> <td>MICHAEL SABA</td> <td>23.03.18</td> </tr> <tr> <td>DESIGN MNGR</td> <td>VINCE URBANO</td> <td>23.03.18</td> </tr> <tr> <td>PROJECT MNGR</td> <td>PETER REES</td> <td>23.03.18</td> </tr> </tbody> </table>	TITLE	NAME	DATE	DRAWN	LEO BALMACEDA	23.03.18	DRG CHECK	CLAUDIO BIDART	23.03.18	DESIGN	MARTIN HENEGHAN	23.03.18	DESIGN CHECK	MICHAEL SABA	23.03.18	DESIGN MNGR	VINCE URBANO	23.03.18	PROJECT MNGR	PETER REES	23.03.18	<p>CLIENT</p> <p>NSW GOVERNMENT Transport Roads & Maritime Services</p> <p>PREPARED FOR PACIFIC HIGHWAY PACIFIC HIGHWAY OFFICE GRAFTON</p> <p>CLARENCE VALLEY COUNCIL HW10 - PACIFIC HIGHWAY WOOLGOOLGA TO BALLINA UPGRADE PORTION A - GLENUGIE TO MACLEAN ALIGNMENT AND EARTHWORKS 3AB LONG SECTION - M141 NB ON RAMP - EIGHT MILE LANE SHEET No. 1 OF 2</p> <p>RMS REGISTRATION No. DS2016/000619</p> <p>ISSUE STATUS ISSUED FOR CONSTRUCTION</p> <p>EDMS No. SF2015/118045</p> <p>SHEET No. RA-A-41591</p>
TITLE	NAME	DATE																						
DRAWN	LEO BALMACEDA	23.03.18																						
DRG CHECK	CLAUDIO BIDART	23.03.18																						
DESIGN	MARTIN HENEGHAN	23.03.18																						
DESIGN CHECK	MICHAEL SABA	23.03.18																						
DESIGN MNGR	VINCE URBANO	23.03.18																						
PROJECT MNGR	PETER REES	23.03.18																						
<p>AMENDMENT / REVISION DESCRIPTION</p> <p>ISSUED FOR CONSTRUCTION</p> <p>WVR No. APPROVAL</p> <p>PR</p>		<p style="text-align: right;">A3</p> <p style="text-align: right;">PART 1</p> <p style="text-align: right;">ISSUE A</p>																						

LEGEND

- EXISTING SURFACE
- FINAL DESIGN SURFACE
- DRAINAGE DESIGN

NOTES

1. LONG SECTIONS TO BE READ IN CONJUNCTION WITH DRAWINGS RA-A-41401 TO RA-A-41407 AND RA-A-41125.
2. LONGITUDINAL SECTIONS TO BE READ IN CONJUNCTION WITH CROSS SECTION DRAWINGS RA-A-41601 TO RA-A-41905.



LONGITUDINAL SECTION M141 - EIGHT MILE LANE NORTHBOUND ON RAMP

I MAY BE INCOMPLETE IF COPIED FROM AN A3 SIZE ORIGINAL

*Disclaimer: This information is to be used only for the purpose of inspecting fixing or varying road levels in accordance with Part 3 of the Roads Act 1993. In some locations the road configuration has been refined without impacting the road level.

ACCEPTED FOR CONSTRUCTION

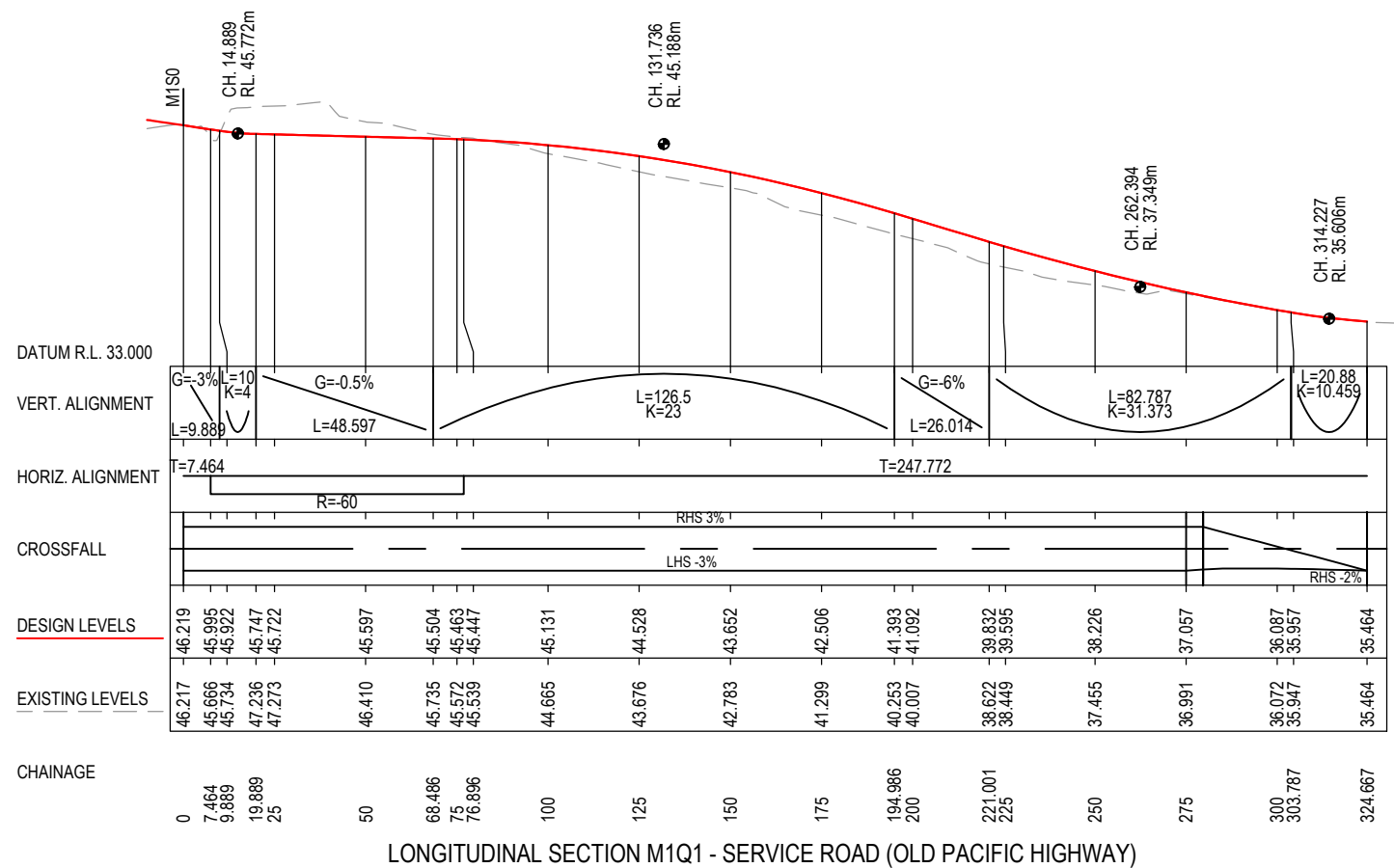
	DESIGN LOT CODE A-81-RA-01	DESIGN MODEL FILE(S) USED FOR DOCUMENTATION OF THIS DRAWING W2B-PC0-A-RA-MOD-00010.TXT	PLOT DATE / TIME 20 April 2016 - 4:52:35 PM	PLOT BY Balmaceda, Leo	CLIENT CLARENCE VALLEY COUNCIL HW10 - PACIFIC HIGHWAY																				
REVISION / REVISION DESCRIPTION ISSUED FOR CONSTRUCTION	WVR No. APPROVAL PR	SCALES ON A3 SIZE DRAWING 0 5 10 15 20 VERTICAL SCALE 1:400m 0 20 40 60 80 100 HORIZONTAL SCALE 1:2000m	DRAWINGS / DESIGN PREPARED BY PACIFIC COMPLETE <small>Ernst & Young Centre Level 27, 550 George Street Sydney NSW 2000</small>		NSW GOVERNMENT Transport Roads & Maritime Services																				
		CO-ORDINATE SYSTEM MGA ZONE 56	HEIGHT DATUM A.H.D.	<table border="1" style="width: 100%; border-collapse: collapse;"> <tr> <th>TITLE</th> <th>NAME</th> <th>DATE</th> </tr> <tr> <td>DRAWN</td> <td>LEO BALMACEDA</td> <td>23.03.18</td> </tr> <tr> <td>DRG CHECK</td> <td>CLAUDIO BIDART</td> <td>23.03.18</td> </tr> <tr> <td>DESIGN</td> <td>MARTIN HENEGHAN</td> <td>23.03.18</td> </tr> <tr> <td>DESIGN CHECK</td> <td>MICHAEL SABA</td> <td>23.03.18</td> </tr> <tr> <td>DESIGN MNGR</td> <td>VINCE URBANO</td> <td>23.03.18</td> </tr> <tr> <td>PROJECT MNGR</td> <td>PETER REES</td> <td>23.03.18</td> </tr> </table>		TITLE	NAME	DATE	DRAWN	LEO BALMACEDA	23.03.18	DRG CHECK	CLAUDIO BIDART	23.03.18	DESIGN	MARTIN HENEGHAN	23.03.18	DESIGN CHECK	MICHAEL SABA	23.03.18	DESIGN MNGR	VINCE URBANO	23.03.18	PROJECT MNGR	PETER REES
TITLE	NAME	DATE																							
DRAWN	LEO BALMACEDA	23.03.18																							
DRG CHECK	CLAUDIO BIDART	23.03.18																							
DESIGN	MARTIN HENEGHAN	23.03.18																							
DESIGN CHECK	MICHAEL SABA	23.03.18																							
DESIGN MNGR	VINCE URBANO	23.03.18																							
PROJECT MNGR	PETER REES	23.03.18																							
			PREPARED FOR PACIFIC HIGHWAY PACIFIC HIGHWAY OFFICE GRAFTON		SHEET No. 2 OF 2 RMS REGISTRATION No. DS2016/000619 ISSUE STATUS ISSUED FOR CONSTRUCTION																				
			EDMS No. SF2015/118045	SHEET No. RA-A-41592	PART 1 ISSUE A																				

LEGEND

- EXISTING SURFACE
- FINAL DESIGN SURFACE
- DRAINAGE DESIGN

NOTES

1. LONG SECTIONS TO BE READ IN CONJUNCTION WITH DRAWINGS RA-A-41401 TO RA-A-41407 AND RA-A-41125.
2. LONGITUDINAL SECTIONS TO BE READ IN CONJUNCTION WITH CROSS SECTION DRAWINGS RA-A-41601 TO RA-A-41905.
3. OLD PACIFIC HIGHWAY CONSTRUCTED AS PART OF DESIGN LOT TS01.



I MAY BE INCOMPLETE IF COPIED FROM AN A3 SIZE ORIGINAL

***Disclaimer:** This information is to be used only for the purpose of inspecting fixing or varying road levels in accordance with Part 3 of the Roads Act 1993. In some locations the road configuration has been refined without impacting the road level.

ACCEPTED FOR CONSTRUCTION

<p>DESIGN LOT CODE A-81-RA-01</p> <p>DESIGN MODEL FILE(S) USED FOR DOCUMENTATION OF THIS DRAWING W2B-PC0-A-RA-MOD-00010.TXT</p> <p>WVR No. / APPROVAL PR</p>	<p>SCALES ON A3 SIZE DRAWING</p> <p>0 5 10 15 20 VERTICAL SCALE 1:400m</p> <p>0 20 40 60 80 100 HORIZONTAL SCALE 1:2000m</p> <p>CO-ORDINATE SYSTEM MGA ZONE 56</p> <p>HEIGHT DATUM A.H.D.</p>	<p>DRAWINGS / DESIGN PREPARED BY</p> <p style="text-align: center;">PACIFIC COMPLETE</p> <p style="font-size: small; text-align: center;">Ernst & Young Centre Level 27, 550 George Street Sydney NSW 2000 Phone: (02) 9272 5100 Fax: (02) 9272 5101</p>	<p>PLOT DATE / TIME 20 April 2016 - 4:52:47 PM</p> <p>PLOT BY Balmaceda, Leo</p> <table border="1" style="width: 100%; border-collapse: collapse;"> <thead> <tr> <th>TITLE</th> <th>NAME</th> <th>DATE</th> </tr> </thead> <tbody> <tr> <td>DRAWN</td> <td>LEO BALMACEDA</td> <td>23.03.18</td> </tr> <tr> <td>DRG CHECK</td> <td>CLAUDIO BIDART</td> <td>23.03.18</td> </tr> <tr> <td>DESIGN</td> <td>MARTIN HENEGHAN</td> <td>23.03.18</td> </tr> <tr> <td>DESIGN CHECK</td> <td>MICHAEL SABA</td> <td>23.03.18</td> </tr> <tr> <td>DESIGN MNGR</td> <td>VINCE URBANO</td> <td>23.03.18</td> </tr> <tr> <td>PROJECT MNGR</td> <td>PETER REES</td> <td>23.03.18</td> </tr> </tbody> </table>	TITLE	NAME	DATE	DRAWN	LEO BALMACEDA	23.03.18	DRG CHECK	CLAUDIO BIDART	23.03.18	DESIGN	MARTIN HENEGHAN	23.03.18	DESIGN CHECK	MICHAEL SABA	23.03.18	DESIGN MNGR	VINCE URBANO	23.03.18	PROJECT MNGR	PETER REES	23.03.18
TITLE	NAME	DATE																						
DRAWN	LEO BALMACEDA	23.03.18																						
DRG CHECK	CLAUDIO BIDART	23.03.18																						
DESIGN	MARTIN HENEGHAN	23.03.18																						
DESIGN CHECK	MICHAEL SABA	23.03.18																						
DESIGN MNGR	VINCE URBANO	23.03.18																						
PROJECT MNGR	PETER REES	23.03.18																						
<p>CLIENT</p> <p style="text-align: center;">NSW GOVERNMENT</p> <p style="text-align: center;">Transport Roads & Maritime Services</p>		<p>CLARENCE VALLEY COUNCIL HW10 - PACIFIC HIGHWAY</p> <p>WOOLGOOLGA TO BALLINA UPGRADE PORTION A - GLENUGIE TO MACLEAN ALIGNMENT AND EARTHWORKS 3AB L. SECTION - M1Q1 NB OLD PACIFIC HWY - GLENUGIE</p> <p style="text-align: right;">SHEET No. 1 OF 1</p>																						
<p>ISSUED FOR CONSTRUCTION</p>		<p>RMS REGISTRATION No. DS2016/000619</p> <p>ISSUE STATUS ISSUED FOR CONSTRUCTION</p> <p>EDMS No. SF2015/118045</p> <p>SHEET No. RA-A-41594</p>																						
<p>PREPARED FOR PACIFIC HIGHWAY PACIFIC HIGHWAY OFFICE GRAFTON</p>		<p>PART 1</p> <p>ISSUE A</p>																						

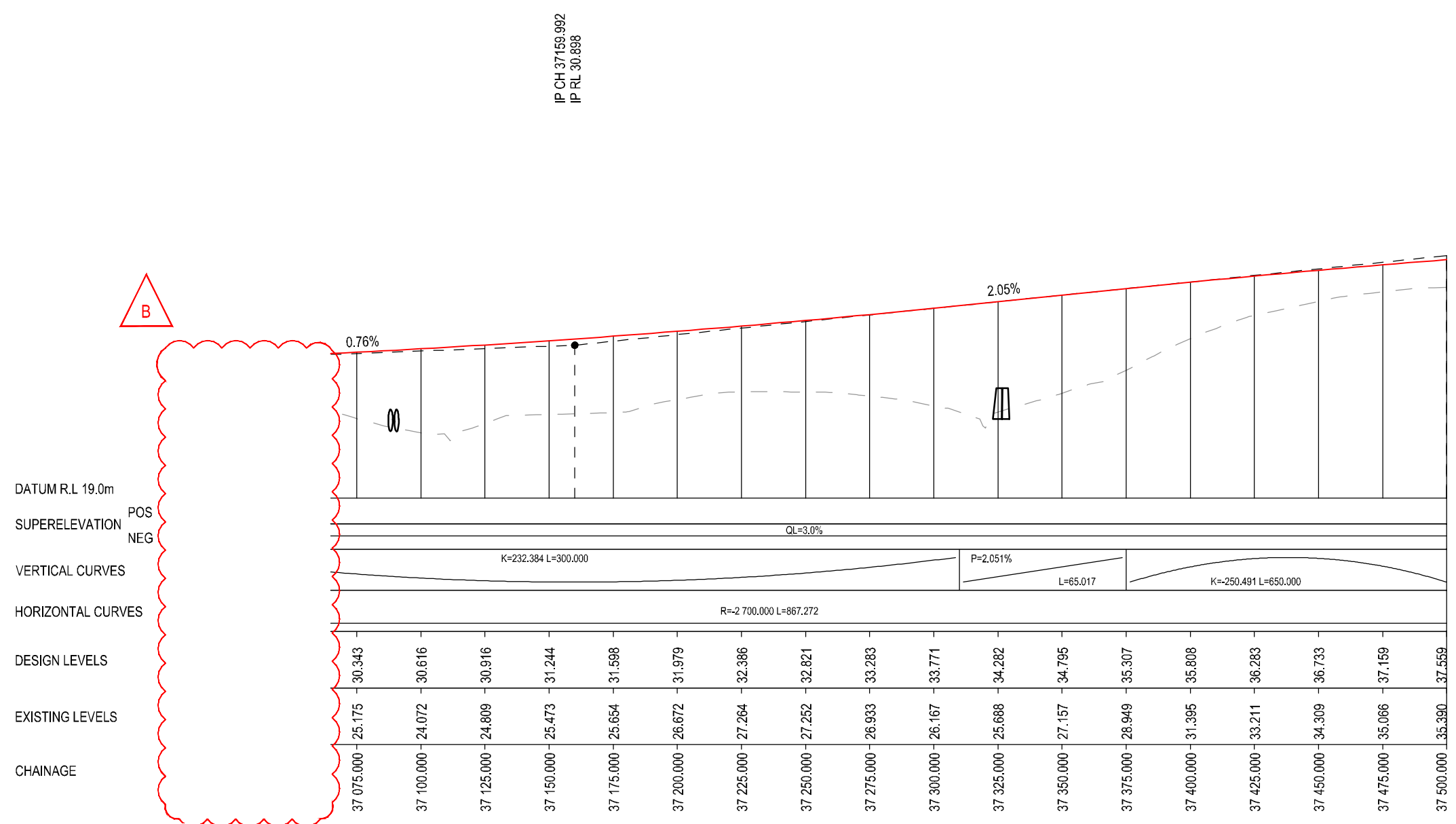
I MAY BE INCOMPLETE IF COPIED
 FROM A3 SIZE ORIGINAL
 G:\2125146\CADD\DRG\RA_Alignment_Earthworks\W2B-GHD-A-RA-DRG-41508.dwg

LEGEND

- — — — — EXISTING SURFACE
- — — — — FINAL DESIGN SURFACE
- — — — — ENABLING WORKS SURFACE DESIGN

NOTES

1. LONG SECTIONS TO BE READ IN CONJUNCTION WITH DRAWINGS RA-A-41401 TO RA-A-41426.
2. LONGITUDINAL SECTIONS TO BE READ IN CONJUNCTION WITH CROSS SECTION DRAWINGS RA-A-41601 TO RA-A-41808.



IP CH 37159.992
 IP RL 30.898

B

DESIGN CONTROL M110 - NORTHBOUND LONGITUDINAL SECTION
 SCALE - HORIZ. 1:2000, VERT. 1:400

ACCEPTED FOR CONSTRUCTION

*Disclaimer: This information is to be used only for the purpose of inspecting fixing or varying road levels in accordance with Part 3 of the Roads Act 1993. In some locations the road configuration has been refined without impacting the road level.

DESIGN LOT CODE A-81-RA-01	DESIGN MODEL FILE(S) USED FOR DOCUMENTATION OF THIS DRAWING W2B-GHD-A-RA-MOD-00008.txt	PLOT DATE / TIME 24 August 2018 9:59:53 AM	PLOT BY Kyla Gordon	CLIENT CLARENCE VALLEY COUNCIL HW10 - PACIFIC HIGHWAY WOOLGOOLGA TO BALLINA UPGRADE PORTION A - GLENUGIE TO MACLEAN ROAD ALIGNMENT AND EARTHWORKS 3AB LONGITUDINAL SECTION - M110 NORTHBOUND SHEET No. 8 OF 24	A3
REVISION / REVISION DESCRIPTION ISSUED FOR CONSTRUCTION UPDATED FOR GLENUGIE LINK (CPS077)	WVR No. APPROVAL - AH AG	SCALES ON A3 SIZE DRAWING 	DRAWINGS / DESIGN PREPARED BY 		TITLE NAME DATE DRAWN V.LOUISE 31.01.17 DRG CHECK A.FRENCH 31.01.17 DESIGN N.CUPAC 31.01.17 DESIGN CHECK R.PRAST 31.01.17 DESIGN MNGR B.HANCOCK 31.01.17 PROJECT MNGR A.HORTON 31.01.17
CO-ORDINATE SYSTEM MGA ZONE 56			HEIGHT DATUM AHD		PREPARED FOR PACIFIC HIGHWAY PACIFIC HIGHWAY OFFICE GRAFTON
RMS REGISTRATION No. DS2016/000619		ISSUE STATUS ISSUED FOR CONSTRUCTION	EDMS No. SF2015/118045	SHEET No. RA-A-41508	PART 4 ISSUE B

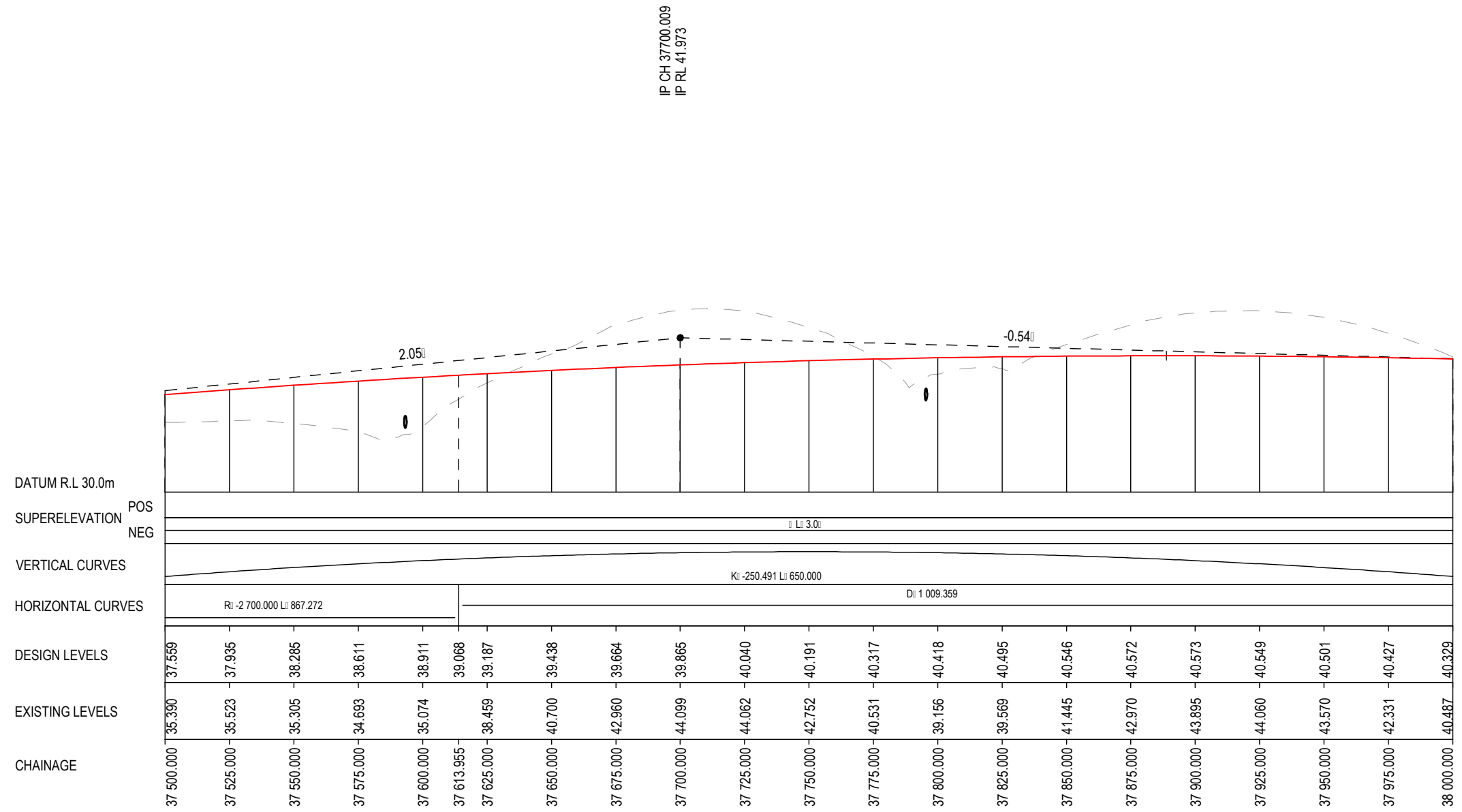
MAY BE INCOMPLETE IF COPIED
 mm ON A3 SIZE ORIGINAL
 G:\21\25146\CADD\DRG\RA_Alignment_Earthworks\W2B-GHD-A-RA-DRG-41500.dwg

LEGEND

- EXISTING SURFACE
- FINAL DESIGN SURFACE
- ENABLING WORKS SURFACE DESIGN

NOTES

1. LONG SECTIONS TO BE READ IN CONJUNCTION WITH DRAWINGS RA-A-41401 TO RA-A-41426.
2. LONGITUDINAL SECTIONS TO BE READ IN CONJUNCTION WITH CROSS SECTION DRAWINGS RA-A-41601 TO RA-A-41808.



DESIGN CONTROL M110 - NORTHBOUND LONGITUDINAL SECTION
 SCALE - HORIZ. 1:2000; VERT. 1:400

ACCEPTED FOR CONSTRUCTION

***Disclaimer:** This information is to be used only for the purpose of inspecting fixing or varying road levels in accordance with Part 3 of the Roads Act 1993. In some locations the road configuration has been refined without impacting the road level.

DESIGN LOT CODE A-81-RA-01		DESIGN MODEL FILE(S) USED FOR DOCUMENTATION OF THIS DRAWING W2B-GHD-A-RA-MOD-00008.txt		PLOT DATE / TIME 1 February 2017 2:51:29 PM		PLOT BY Fran Bathan		CLIENT CLARENCE VALLEY COUNCIL	
WVR No. APPROVAL - AH		SCALES ON A3 SIZE DRAWING VERTICAL SCALE 1:1000 HORIZONTAL SCALE 1:2000		DRAWINGS / DESIGN PREPARED BY GHD BG & E		TITLE ROAD ALIGNMENT AND EARTHWORKS 3AB		CLARENCE VALLEY COUNCIL HW10 - PACIFIC HIGHWAY WOOLGOOLGA TO BALLINA UPGRADE PORTION A - GLENUGIE TO MACLEAN ROAD ALIGNMENT AND EARTHWORKS 3AB LONGITUDINAL SECTION - M110 NORTHBOUND SHEET No. 9 OF 24	
MENDMENT / REVISION DESCRIPTION ISSUED FOR CONSTRUCTION		CO-ORDINATE SYSTEM MGA ZONE 56		HEIGHT DATUM AHD		DRAWN V.LOUISE 31.01.17		PART 4	
						DESIGN CHECK A.FRENCH 31.01.17		RMS REGISTRATION No. DS2016/000619	
						DESIGN N.CUPAC 31.01.17		ISSUE A	
						DESIGN CHECK R.PRAST 31.01.17		EDMS No. SF2015/118045	
						DESIGN MNGR B.HANCOCK 31.01.17		SHEET No. RA-A-41509	
						PROJECT MNGR A.HORTON 31.01.17		ISSUED FOR CONSTRUCTION	
						PREPARED FOR PACIFIC HIGHWAY PACIFIC HIGHWAY OFFICE GRAFTON		© Roads and Maritime Services	

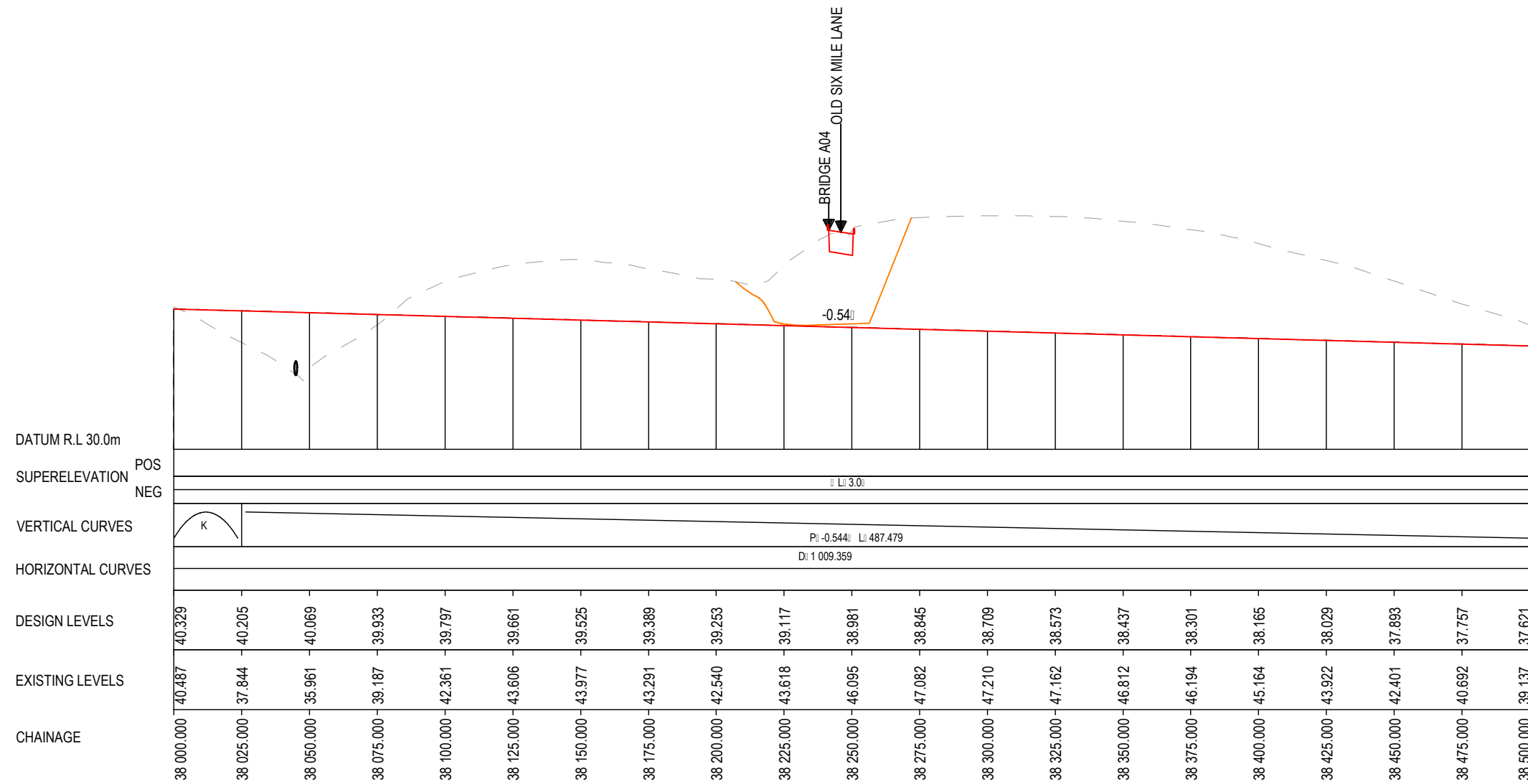
MAY BE INCOMPLETE IF COPIED
mm ON A3 SIZE ORIGINAL
G:\21\25\146\CADD\DRG\RA_Alignment_Earthworks\W2B-GHD-A-RA-DRG-41500.dwg

LEGEND

- EXISTING SURFACE
- FINAL DESIGN SURFACE
- ENABLING WORKS SURFACE DESIGN

NOTES

1. LONG SECTIONS TO BE READ IN CONJUNCTION WITH DRAWINGS RA-A-41401 TO RA-A-41426.
2. LONGITUDINAL SECTIONS TO BE READ IN CONJUNCTION WITH CROSS SECTION DRAWINGS RA-A-41601 TO RA-A-41808.



DESIGN CONTROL M110 - NORTHBOUND LONGITUDINAL SECTION
SCALE - HORIZ. 1:2000; VERT. 1:400

ACCEPTED FOR CONSTRUCTION

*Disclaimer: This information is to be used only for the purpose of inspecting fixing or varying road levels in accordance with Part 3 of the Roads Act 1993. In some locations the road configuration has been refined without impacting the road level.

<table border="1" style="width: 100%; border-collapse: collapse;"> <tr> <td style="width: 50%;">DESIGN LOT CODE A-81-RA-01</td> <td style="width: 50%;">DESIGN MODEL FILE(S) USED FOR DOCUMENTATION OF THIS DRAWING W2B-GHD-A-RA-MOD-00008.txt</td> </tr> <tr> <td>WVR No.</td> <td>APPROVAL AH</td> </tr> </table>	DESIGN LOT CODE A-81-RA-01	DESIGN MODEL FILE(S) USED FOR DOCUMENTATION OF THIS DRAWING W2B-GHD-A-RA-MOD-00008.txt	WVR No.	APPROVAL AH	<table border="1" style="width: 100%; border-collapse: collapse;"> <tr> <td style="width: 50%;">SCALES ON A3 SIZE DRAWING VERTICAL SCALE 1:1000m HORIZONTAL SCALE 1:2000m</td> <td style="width: 50%;">DRAWINGS / DESIGN PREPARED BY </td> </tr> <tr> <td>CO-ORDINATE SYSTEM MGA ZONE 56</td> <td>HEIGHT DATUM AHD</td> </tr> </table>	SCALES ON A3 SIZE DRAWING VERTICAL SCALE 1:1000m HORIZONTAL SCALE 1:2000m	DRAWINGS / DESIGN PREPARED BY 	CO-ORDINATE SYSTEM MGA ZONE 56	HEIGHT DATUM AHD	<table border="1" style="width: 100%; border-collapse: collapse;"> <tr> <td>PLOT DATE / TIME 1 February 2017 2:51:31 PM</td> <td>PLOT BY Fran Bathan</td> </tr> <tr> <td>TITLE</td> <td>NAME</td> </tr> <tr> <td>DRAWN V.LOUISE</td> <td>31.01.17</td> </tr> <tr> <td>DRG CHECK A.FRENCH</td> <td>31.01.17</td> </tr> <tr> <td>DESIGN N.CUPAC</td> <td>31.01.17</td> </tr> <tr> <td>DESIGN CHECK R.PRAST</td> <td>31.01.17</td> </tr> <tr> <td>DESIGN MNGR B.HANCOCK</td> <td>31.01.17</td> </tr> <tr> <td>PROJECT MNGR A.HORTON</td> <td>31.01.17</td> </tr> </table>	PLOT DATE / TIME 1 February 2017 2:51:31 PM	PLOT BY Fran Bathan	TITLE	NAME	DRAWN V.LOUISE	31.01.17	DRG CHECK A.FRENCH	31.01.17	DESIGN N.CUPAC	31.01.17	DESIGN CHECK R.PRAST	31.01.17	DESIGN MNGR B.HANCOCK	31.01.17	PROJECT MNGR A.HORTON	31.01.17	<table border="1" style="width: 100%; border-collapse: collapse;"> <tr> <td style="width: 50%;">CLIENT CLARENCE VALLEY COUNCIL HW10 - PACIFIC HIGHWAY WOOLGOOLGA TO BALLINA UPGRADE PORTION A - GLENUGIE TO MACLEAN ROAD ALIGNMENT AND EARTHWORKS 3AB LONGITUDINAL SECTION - M110 NORTHBOUND SHEET No. 10 OF 24</td> <td style="width: 50%; text-align: right;">PART 4</td> </tr> <tr> <td>RMS REGISTRATION No. DS2016/000619</td> <td style="text-align: right;">ISSUE A</td> </tr> <tr> <td>ISSUE STATUS ISSUED FOR CONSTRUCTION</td> <td>EDMS No. SF2015/118045</td> </tr> <tr> <td>SHEET No. RA-A-41510</td> <td>ISSUE A</td> </tr> </table>	CLIENT CLARENCE VALLEY COUNCIL HW10 - PACIFIC HIGHWAY WOOLGOOLGA TO BALLINA UPGRADE PORTION A - GLENUGIE TO MACLEAN ROAD ALIGNMENT AND EARTHWORKS 3AB LONGITUDINAL SECTION - M110 NORTHBOUND SHEET No. 10 OF 24	PART 4	RMS REGISTRATION No. DS2016/000619	ISSUE A	ISSUE STATUS ISSUED FOR CONSTRUCTION	EDMS No. SF2015/118045	SHEET No. RA-A-41510	ISSUE A
DESIGN LOT CODE A-81-RA-01	DESIGN MODEL FILE(S) USED FOR DOCUMENTATION OF THIS DRAWING W2B-GHD-A-RA-MOD-00008.txt																																		
WVR No.	APPROVAL AH																																		
SCALES ON A3 SIZE DRAWING VERTICAL SCALE 1:1000m HORIZONTAL SCALE 1:2000m	DRAWINGS / DESIGN PREPARED BY 																																		
CO-ORDINATE SYSTEM MGA ZONE 56	HEIGHT DATUM AHD																																		
PLOT DATE / TIME 1 February 2017 2:51:31 PM	PLOT BY Fran Bathan																																		
TITLE	NAME																																		
DRAWN V.LOUISE	31.01.17																																		
DRG CHECK A.FRENCH	31.01.17																																		
DESIGN N.CUPAC	31.01.17																																		
DESIGN CHECK R.PRAST	31.01.17																																		
DESIGN MNGR B.HANCOCK	31.01.17																																		
PROJECT MNGR A.HORTON	31.01.17																																		
CLIENT CLARENCE VALLEY COUNCIL HW10 - PACIFIC HIGHWAY WOOLGOOLGA TO BALLINA UPGRADE PORTION A - GLENUGIE TO MACLEAN ROAD ALIGNMENT AND EARTHWORKS 3AB LONGITUDINAL SECTION - M110 NORTHBOUND SHEET No. 10 OF 24	PART 4																																		
RMS REGISTRATION No. DS2016/000619	ISSUE A																																		
ISSUE STATUS ISSUED FOR CONSTRUCTION	EDMS No. SF2015/118045																																		
SHEET No. RA-A-41510	ISSUE A																																		

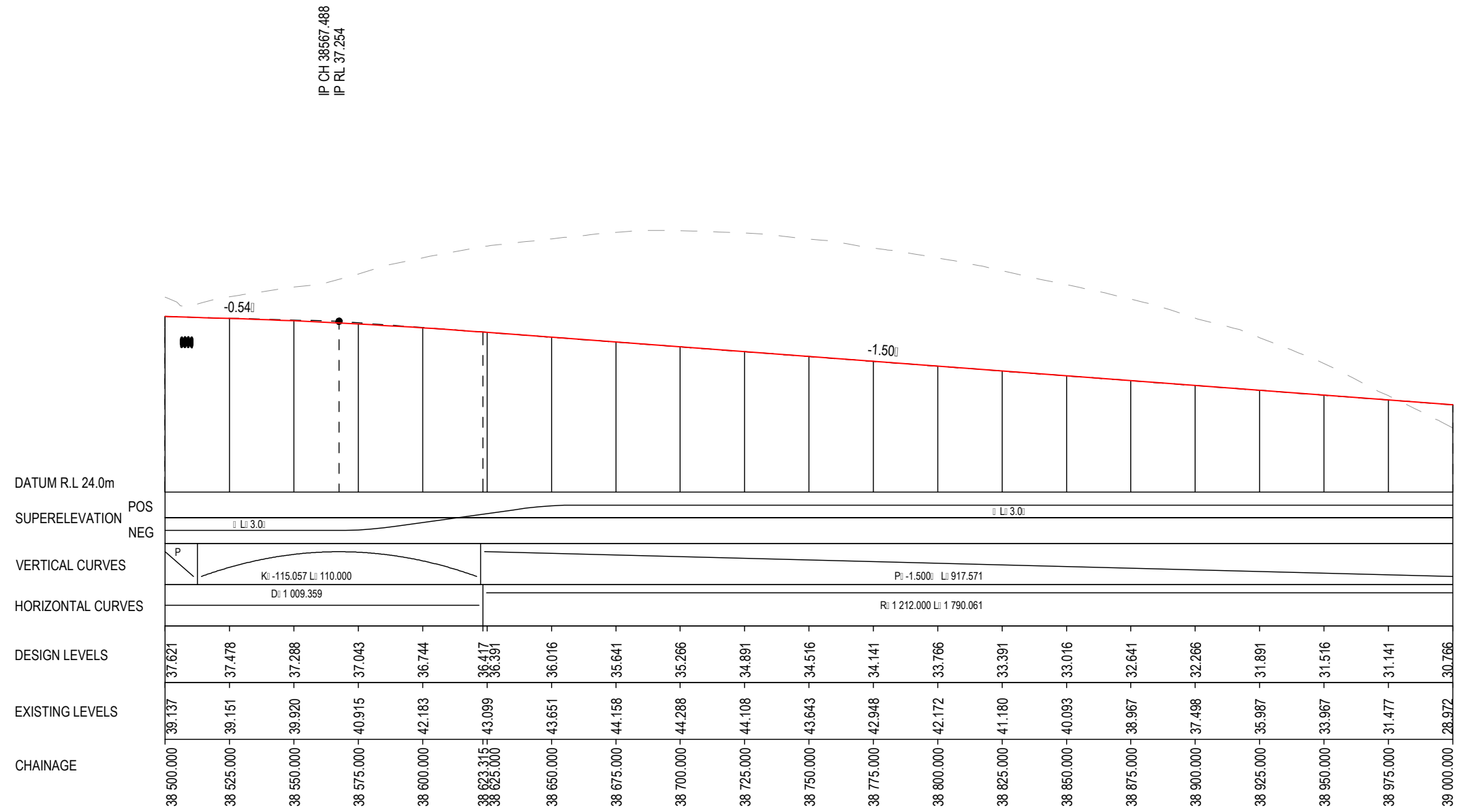
MAY BE INCOMPLETE IF COPIED
mm ON A3 SIZE ORIGINAL
G:\21\25\146\CADD\DRG\RA_Alignment_Earthworks\W2B-GHD-A-RA-DRG-41500.dwg

LEGEND

- EXISTING SURFACE
- FINAL DESIGN SURFACE
- ENABLING WORKS SURFACE DESIGN

NOTES

1. LONG SECTIONS TO BE READ IN CONJUNCTION WITH DRAWINGS RA-A-41401 TO RA-A-41426.
2. LONGITUDINAL SECTIONS TO BE READ IN CONJUNCTION WITH CROSS SECTION DRAWINGS RA-A-41601 TO RA-A-41808.



DESIGN CONTROL M110 - NORTHBOUND LONGITUDINAL SECTION
SCALE - HORIZ. 1:2000; VERT. 1:400

ACCEPTED FOR CONSTRUCTION

***Disclaimer:** This information is to be used only for the purpose of inspecting fixing or varying road levels in accordance with Part 3 of the Roads Act 1993. In some locations the road configuration has been refined without impacting the road level.

	DESIGN LOT CODE A-81-RA-01	DESIGN MODEL FILE(S) USED FOR DOCUMENTATION OF THIS DRAWING W2B-GHD-A-RA-MOD-00008.txt	PLOT DATE / TIME 1 February 2017 2:51:33 PM	PLOT BY Fran Bathan	CLIENT CLARENCE VALLEY COUNCIL HW10 - PACIFIC HIGHWAY
REVISION / REVISION DESCRIPTION ISSUED FOR CONSTRUCTION	WVR No. APPROVAL - AH	SCALES ON A3 SIZE DRAWING VERTICAL SCALE 1:400m HORIZONTAL SCALE 1:2000m	DRAWINGS / DESIGN PREPARED BY 		Transport Roads & Maritime Services PREPARED FOR PACIFIC HIGHWAY PACIFIC HIGHWAY OFFICE GRAFTON
CO-ORDINATE SYSTEM MGA ZONE 56			HEIGHT DATUM AHD		
		TITLE DRAWN V.LOUISE 31.01.17 DRG CHECK A.FRENCH 31.01.17 DESIGN N.CUPAC 31.01.17 DESIGN CHECK R.PRAST 31.01.17 DESIGN MNGR B.HANCOCK 31.01.17 PROJECT MNGR A.HORTON 31.01.17		SHEET No. 11 OF 24 RMS REGISTRATION No. DS2016/000619 ISSUE STATUS ISSUED FOR CONSTRUCTION	
				SHEET No. RA-A-41511 ISSUE A	

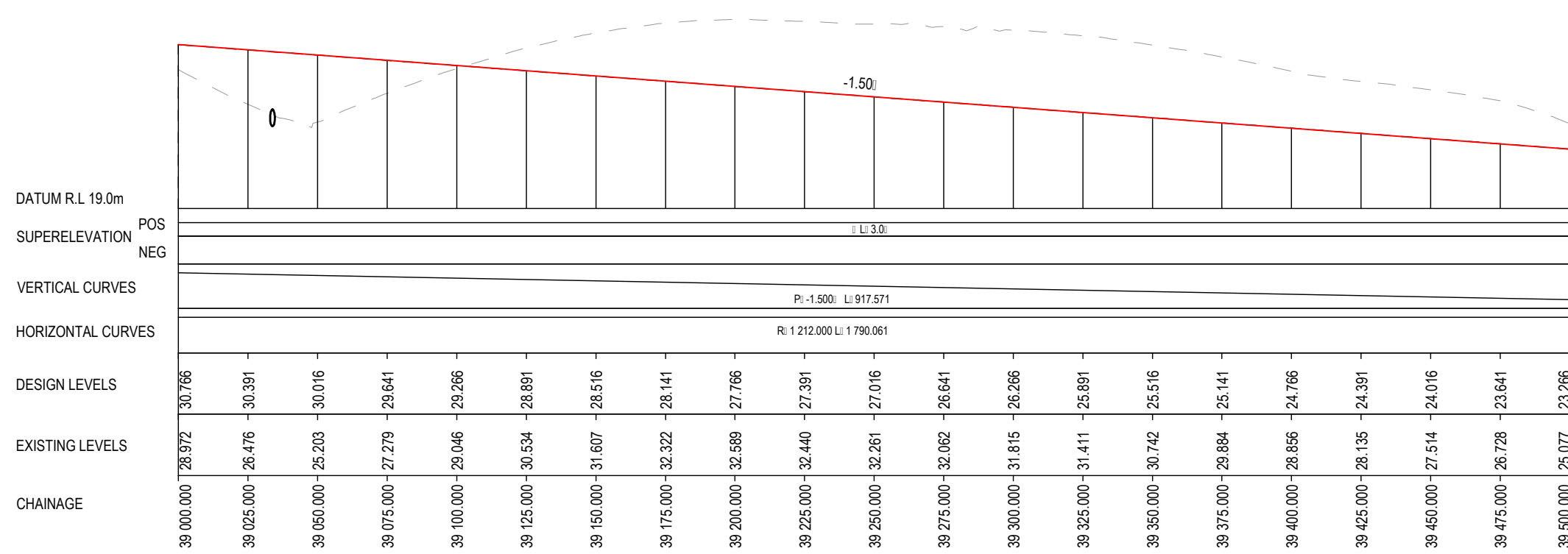
MAY BE INCOMPLETE IF COPIED
mm ON A3 SIZE ORIGINAL
G:\21\25\146\CADD\DRG\RA_Alignment_Earthworks\W2B-GHD-A-RA-DRG-41500.dwg

LEGEND

- EXISTING SURFACE
- FINAL DESIGN SURFACE
- ENABLING WORKS SURFACE DESIGN

NOTES

1. LONG SECTIONS TO BE READ IN CONJUNCTION WITH DRAWINGS RA-A-41401 TO RA-A-41426.
2. LONGITUDINAL SECTIONS TO BE READ IN CONJUNCTION WITH CROSS SECTION DRAWINGS RA-A-41601 TO RA-A-41808.



DESIGN CONTROL M110 - NORTHBOUND LONGITUDINAL SECTION
SCALE - HORIZ. 1:2000; VERT. 1:400

ACCEPTED FOR CONSTRUCTION

***Disclaimer:** This information is to be used only for the purpose of inspecting fixing or varying road levels in accordance with Part 3 of the Roads Act 1993. In some locations the road configuration has been refined without impacting the road level.

<table border="1" style="width: 100%; border-collapse: collapse;"> <tr> <td style="width: 50%;">DESIGN LOT CODE A-81-RA-01</td> <td style="width: 50%;">DESIGN MODEL FILE(S) USED FOR DOCUMENTATION OF THIS DRAWING W2B-GHD-A-RA-MOD-00008.txt</td> </tr> <tr> <td>WVR No.</td> <td>APPROVAL</td> </tr> <tr> <td style="text-align: center;">-</td> <td style="text-align: center;">AH</td> </tr> </table>	DESIGN LOT CODE A-81-RA-01	DESIGN MODEL FILE(S) USED FOR DOCUMENTATION OF THIS DRAWING W2B-GHD-A-RA-MOD-00008.txt	WVR No.	APPROVAL	-	AH	<table border="1" style="width: 100%; border-collapse: collapse;"> <tr> <td style="width: 50%;">SCALES ON A3 SIZE DRAWING</td> <td style="width: 50%;">DRAWINGS / DESIGN PREPARED BY</td> </tr> <tr> <td style="text-align: center;"> VERTICAL SCALE 1:1000m HORIZONTAL SCALE 1:2000m </td> <td style="text-align: center;"> </td> </tr> <tr> <td>CO-ORDINATE SYSTEM MGA ZONE 56</td> <td>HEIGHT DATUM AHD</td> </tr> </table>	SCALES ON A3 SIZE DRAWING	DRAWINGS / DESIGN PREPARED BY	 VERTICAL SCALE 1:1000m HORIZONTAL SCALE 1:2000m		CO-ORDINATE SYSTEM MGA ZONE 56	HEIGHT DATUM AHD	<table border="1" style="width: 100%; border-collapse: collapse;"> <tr> <td style="width: 50%;">PLOT DATE / TIME 1 February 2017 2:51:34 PM</td> <td style="width: 50%;">PLOT BY Franz Bathan</td> </tr> <tr> <td>TITLE</td> <td>NAME</td> </tr> <tr> <td>DRAWN</td> <td>V.LOUISE</td> </tr> <tr> <td>DRG CHECK</td> <td>A.FRENCH</td> </tr> <tr> <td>DESIGN</td> <td>N.CUPAC</td> </tr> <tr> <td>DESIGN CHECK</td> <td>R.PRAST</td> </tr> <tr> <td>DESIGN MNGR</td> <td>B.HANCOCK</td> </tr> <tr> <td>PROJECT MNGR</td> <td>A.HORTON</td> </tr> </table>	PLOT DATE / TIME 1 February 2017 2:51:34 PM	PLOT BY Franz Bathan	TITLE	NAME	DRAWN	V.LOUISE	DRG CHECK	A.FRENCH	DESIGN	N.CUPAC	DESIGN CHECK	R.PRAST	DESIGN MNGR	B.HANCOCK	PROJECT MNGR	A.HORTON	<table border="1" style="width: 100%; border-collapse: collapse;"> <tr> <td style="width: 50%;">CLIENT CLARENCE VALLEY COUNCIL HW10 - PACIFIC HIGHWAY</td> <td style="width: 50%; text-align: right;">A3</td> </tr> <tr> <td style="width: 50%;"> Transport Roads & Maritime Services </td> <td style="width: 50%;"> WOOLGOOLGA TO BALLINA UPGRADE PORTION A - GLENUGIE TO MACLEAN ROAD ALIGNMENT AND EARTHWORKS 3AB LONGITUDINAL SECTION - M110 NORTHBOUND SHEET No. 12 OF 24 </td> </tr> <tr> <td style="width: 50%;">PREPARED FOR PACIFIC HIGHWAY PACIFIC HIGHWAY OFFICE GRAFTON</td> <td style="width: 50%;">RMS REGISTRATION No. DS2016/000619</td> </tr> <tr> <td style="width: 50%;">ISSUE STATUS ISSUED FOR CONSTRUCTION</td> <td style="width: 50%;"> EDMS No. SF2015/118045 SHEET No. RA-A-41512 ISSUE A </td> </tr> </table>	CLIENT CLARENCE VALLEY COUNCIL HW10 - PACIFIC HIGHWAY	A3	Transport Roads & Maritime Services	WOOLGOOLGA TO BALLINA UPGRADE PORTION A - GLENUGIE TO MACLEAN ROAD ALIGNMENT AND EARTHWORKS 3AB LONGITUDINAL SECTION - M110 NORTHBOUND SHEET No. 12 OF 24	PREPARED FOR PACIFIC HIGHWAY PACIFIC HIGHWAY OFFICE GRAFTON	RMS REGISTRATION No. DS2016/000619	ISSUE STATUS ISSUED FOR CONSTRUCTION	EDMS No. SF2015/118045 SHEET No. RA-A-41512 ISSUE A
DESIGN LOT CODE A-81-RA-01	DESIGN MODEL FILE(S) USED FOR DOCUMENTATION OF THIS DRAWING W2B-GHD-A-RA-MOD-00008.txt																																						
WVR No.	APPROVAL																																						
-	AH																																						
SCALES ON A3 SIZE DRAWING	DRAWINGS / DESIGN PREPARED BY																																						
 VERTICAL SCALE 1:1000m HORIZONTAL SCALE 1:2000m																																							
CO-ORDINATE SYSTEM MGA ZONE 56	HEIGHT DATUM AHD																																						
PLOT DATE / TIME 1 February 2017 2:51:34 PM	PLOT BY Franz Bathan																																						
TITLE	NAME																																						
DRAWN	V.LOUISE																																						
DRG CHECK	A.FRENCH																																						
DESIGN	N.CUPAC																																						
DESIGN CHECK	R.PRAST																																						
DESIGN MNGR	B.HANCOCK																																						
PROJECT MNGR	A.HORTON																																						
CLIENT CLARENCE VALLEY COUNCIL HW10 - PACIFIC HIGHWAY	A3																																						
Transport Roads & Maritime Services	WOOLGOOLGA TO BALLINA UPGRADE PORTION A - GLENUGIE TO MACLEAN ROAD ALIGNMENT AND EARTHWORKS 3AB LONGITUDINAL SECTION - M110 NORTHBOUND SHEET No. 12 OF 24																																						
PREPARED FOR PACIFIC HIGHWAY PACIFIC HIGHWAY OFFICE GRAFTON	RMS REGISTRATION No. DS2016/000619																																						
ISSUE STATUS ISSUED FOR CONSTRUCTION	EDMS No. SF2015/118045 SHEET No. RA-A-41512 ISSUE A																																						

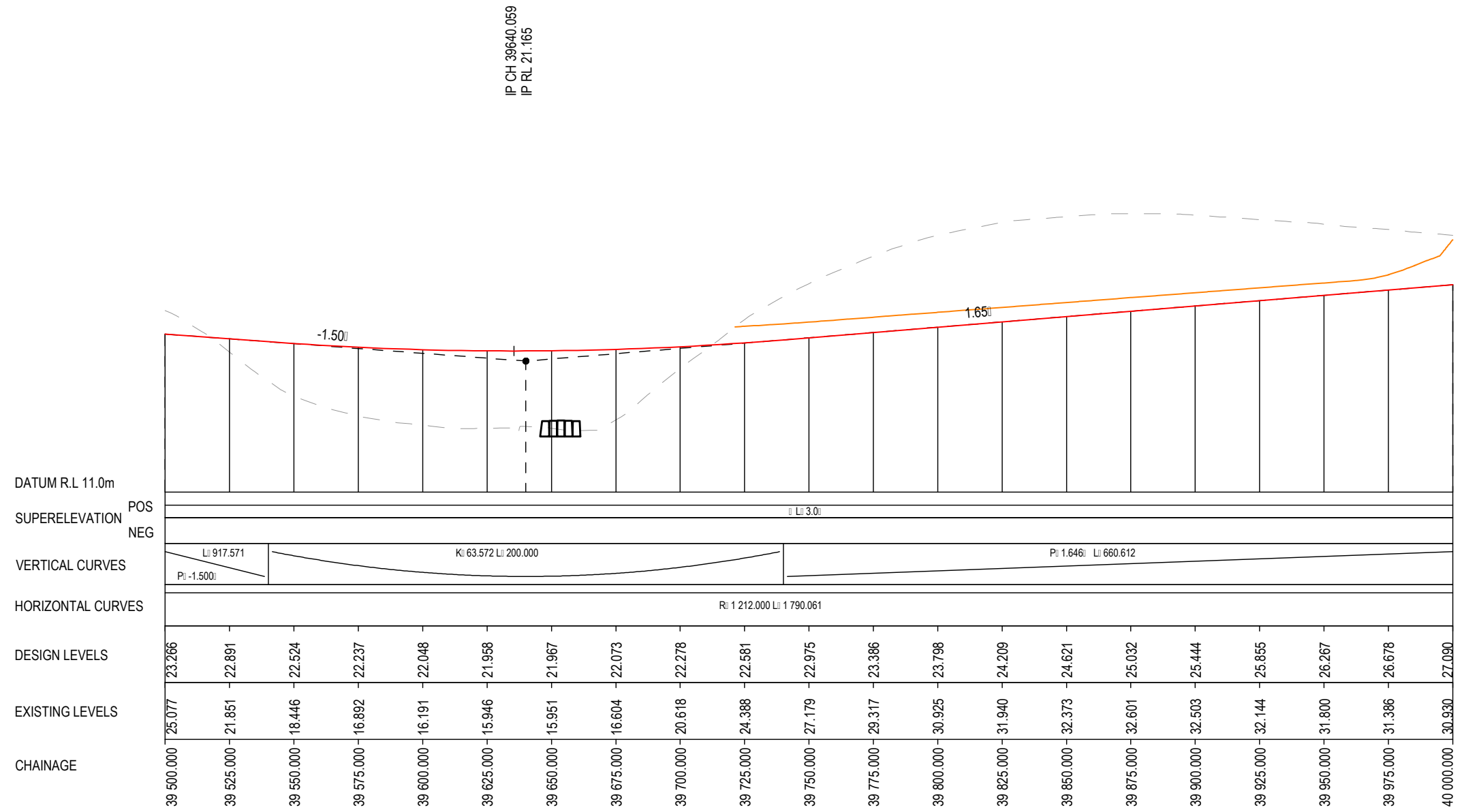
MAY BE INCOMPLETE IF COPIED
 mm ON A3 SIZE ORIGINAL
 G:\21\25\146\CADD\DRG\RA_Alignment_Earthworks\W2B-GHD-A-RA-DRG-41500.dwg

LEGEND

- EXISTING SURFACE
- FINAL DESIGN SURFACE
- ENABLING WORKS SURFACE DESIGN

NOTES

1. LONG SECTIONS TO BE READ IN CONJUNCTION WITH DRAWINGS RA-A-41401 TO RA-A-41426.
2. LONGITUDINAL SECTIONS TO BE READ IN CONJUNCTION WITH CROSS SECTION DRAWINGS RA-A-41601 TO RA-A-41808.



DESIGN CONTROL M110 - NORTHBOUND LONGITUDINAL SECTION
 SCALE - HORIZ. 1:2000; VERT. 1:400

ACCEPTED FOR CONSTRUCTION

***Disclaimer:** This information is to be used only for the purpose of inspecting fixing or varying road levels in accordance with Part 3 of the Roads Act 1993. In some locations the road configuration has been refined without impacting the road level.

DESIGN LOT CODE A-81-RA-01		DESIGN MODEL FILE(S) USED FOR DOCUMENTATION OF THIS DRAWING W2B-GHD-A-RA-MOD-00008.txt		PLOT DATE / TIME 1 February 2017 2:51:36 PM		PLOT BY Fran Bathan		CLIENT CLARENCE VALLEY COUNCIL		HW10 - PACIFIC HIGHWAY WOOLGOOLGA TO BALLINA UPGRADE PORTION A - GLENUGIE TO MACLEAN ROAD ALIGNMENT AND EARTHWORKS 3AB LONGITUDINAL SECTION - M110 NORTHBOUND SHEET No. 13 OF 24	PART 4
WVR No. APPROVAL - AH		SCALES ON A3 SIZE DRAWING VERTICAL SCALE 1:1000m HORIZONTAL SCALE 1:2000m		DRAWINGS / DESIGN PREPARED BY GHD BG & E		TITLE DRAWN V.LOUISE 31.01.17 DRG CHECK A.FRENCH 31.01.17 DESIGN N.CUPAC 31.01.17 DESIGN CHECK R.PRAST 31.01.17 DESIGN MNGR B.HANCOCK 31.01.17 PROJECT MNGR A.HORTON 31.01.17		PREPARED FOR PACIFIC HIGHWAY PACIFIC HIGHWAY OFFICE GRAFTON			
REVISION / REVISION DESCRIPTION ISSUED FOR CONSTRUCTION		CO-ORDINATE SYSTEM MGA ZONE 56		HEIGHT DATUM AHD		ISSUE STATUS ISSUED FOR CONSTRUCTION		EDMS No. SF2015/118045		SHEET No. RA-A-41513 ISSUE A	

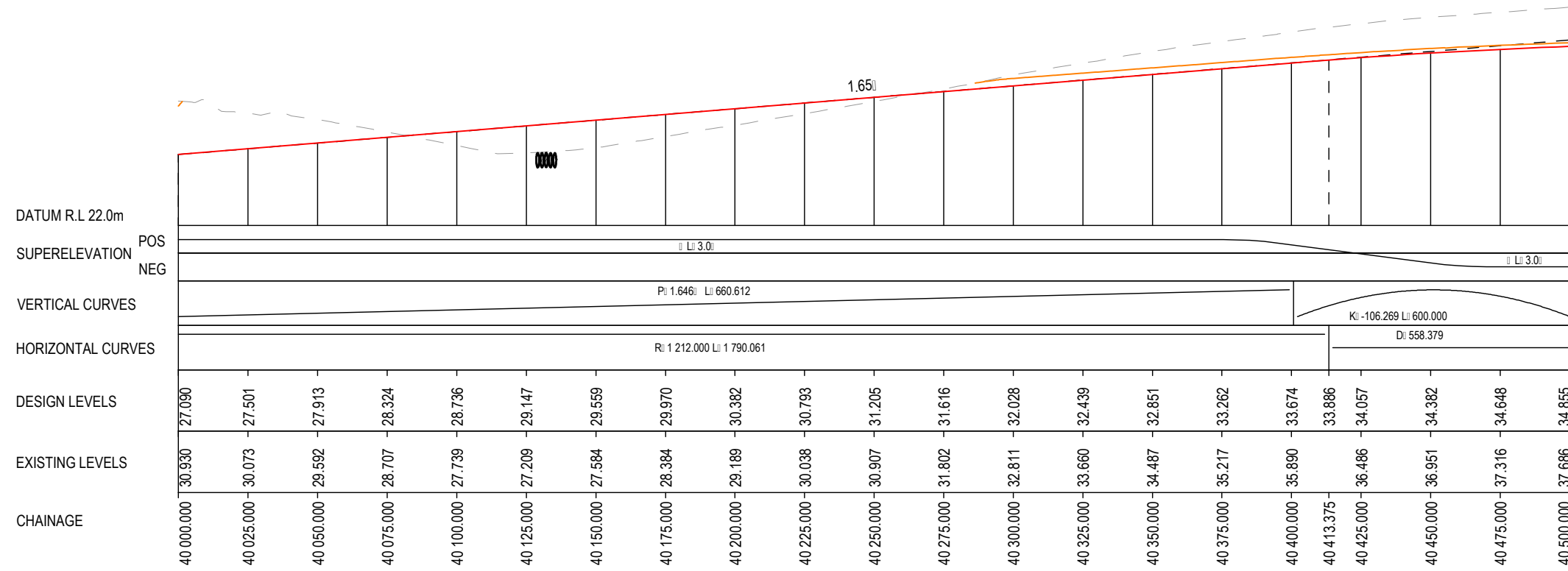
MAY BE INCOMPLETE IF COPIED
mm ON A3 SIZE ORIGINAL
G:\21\25\146\CADD\DRG\RA_Alignment_Earthworks\W2B-GHD-A-RA-DRG-41500.dwg

LEGEND

- EXISTING SURFACE
- FINAL DESIGN SURFACE
- ENABLING WORKS SURFACE DESIGN

NOTES

1. LONG SECTIONS TO BE READ IN CONJUNCTION WITH DRAWINGS RA-A-41401 TO RA-A-41426.
2. LONGITUDINAL SECTIONS TO BE READ IN CONJUNCTION WITH CROSS SECTION DRAWINGS RA-A-41601 TO RA-A-41808.



DESIGN CONTROL M110 - NORTHBOUND LONGITUDINAL SECTION
SCALE - HORIZ. 1:2000; VERT. 1:400

ACCEPTED FOR CONSTRUCTION

*Disclaimer: This information is to be used only for the purpose of inspecting fixing or varying road levels in accordance with Part 3 of the Roads Act 1993. In some locations the road configuration has been refined without impacting the road level.

	DESIGN LOT CODE A-81-RA-01	DESIGN MODEL FILE(S) USED FOR DOCUMENTATION OF THIS DRAWING W2B-GHD-A-RA-MOD-00008.txt	PLOT DATE / TIME 1 February 2017 2:51:37 PM	PLOT BY Frank Batham	CLIENT CLARENCE VALLEY COUNCIL HW10 - PACIFIC HIGHWAY	
REVISION / REVISION DESCRIPTION ISSUED FOR CONSTRUCTION	WVR No. APPROVAL - AH	SCALES ON A3 SIZE DRAWING VERTICAL SCALE 1:400m HORIZONTAL SCALE 1:2000m	DRAWINGS / DESIGN PREPARED BY 		Transport Roads & Maritime Services PREPARED FOR PACIFIC HIGHWAY PACIFIC HIGHWAY OFFICE GRAFTON	
		CO-ORDINATE SYSTEM MGA ZONE 56	HEIGHT DATUM AHD			SHEET No. 14 OF 24 RMS REGISTRATION No. DS2016/000619 ISSUE STATUS ISSUED FOR CONSTRUCTION
			TITLE NAME DATE DRAWN V.LOUISE 31.01.17 DRG CHECK A.FRENCH 31.01.17 DESIGN N.CUPAC 31.01.17 DESIGN CHECK R.PRAST 31.01.17 DESIGN MNGR B.HANCOCK 31.01.17 PROJECT MNGR A.HORTON 31.01.17		SHEET No. 4 SHEET No. RA-A-41514 ISSUE A	PART 4 SHEET No. 14 OF 24 SHEET No. RA-A-41514 ISSUE A

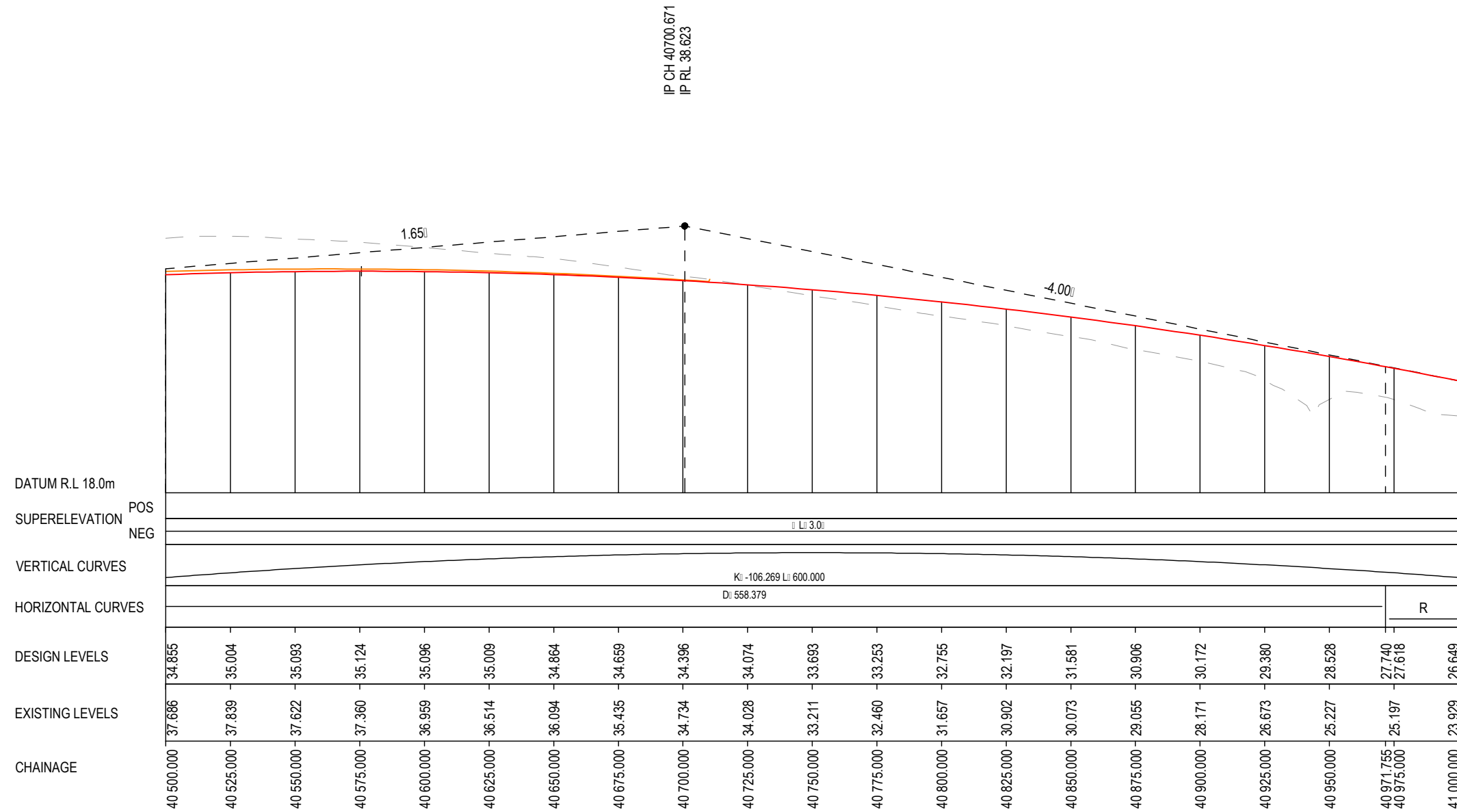
MAY BE INCOMPLETE IF COPIED
mm ON A3 SIZE ORIGINAL
G:\21\25\146\CADD\DRG\RA_Alignment_Earthworks\W2B-GHD-A-RA-DRG-41500.dwg

LEGEND

- EXISTING SURFACE
- FINAL DESIGN SURFACE
- ENABLING WORKS SURFACE DESIGN

NOTES

1. LONG SECTIONS TO BE READ IN CONJUNCTION WITH DRAWINGS RA-A-41401 TO RA-A-41426.
2. LONGITUDINAL SECTIONS TO BE READ IN CONJUNCTION WITH CROSS SECTION DRAWINGS RA-A-41601 TO RA-A-41808.



DESIGN CONTROL M110 - NORTHBOUND LONGITUDINAL SECTION
SCALE - HORIZ. 1:2000; VERT. 1:400

ACCEPTED FOR CONSTRUCTION



***Disclaimer:** This information is to be used only for the purpose of inspecting fixing or varying road levels in accordance with Part 3 of the Roads Act 1993. In some locations the road configuration has been refined without impacting the road level.

DESIGN LOT CODE A-81-RA-01		DESIGN MODEL FILE(S) USED FOR DOCUMENTATION OF THIS DRAWING W2B-GHD-A-RA-MOD-00008.txt		PLOT DATE / TIME 1 Feb 2017 2:51:39 PM		PLOT BY Fran Bathan		CLIENT CLARENCE VALLEY COUNCIL	
MENDMENT / REVISION DESCRIPTION ISSUED FOR CONSTRUCTION		SCALES ON A3 SIZE DRAWING VERTICAL SCALE 1:400m HORIZONTAL SCALE 1:2000m		DRAWINGS / DESIGN PREPARED BY 		TITLE ROAD ALIGNMENT AND EARTHWORKS 3AB		PART 4	
WVR No. APPROVAL - AH		CO-ORDINATE SYSTEM MGA ZONE 56		HEIGHT DATUM AHD		DRAWN V.LOUISE 31.01.17		SHEET No. 15 OF 24	
						DRG CHECK A.FRENCH 31.01.17		RMS REGISTRATION No. DS2016/000619	
						DESIGN N.CUPAC 31.01.17		ISSUE STATUS ISSUED FOR CONSTRUCTION	
						DESIGN CHECK R.PRAST 31.01.17		EDMS No. SF2015/118045	
						DESIGN MNGR B.HANCOCK 31.01.17		SHEET No. RA-A-41515	
						PROJECT MNGR A.HORTON 31.01.17		ISSUE A	
						PREPARED FOR PACIFIC HIGHWAY PACIFIC HIGHWAY OFFICE GRAFTON		© Roads and Maritime Services	

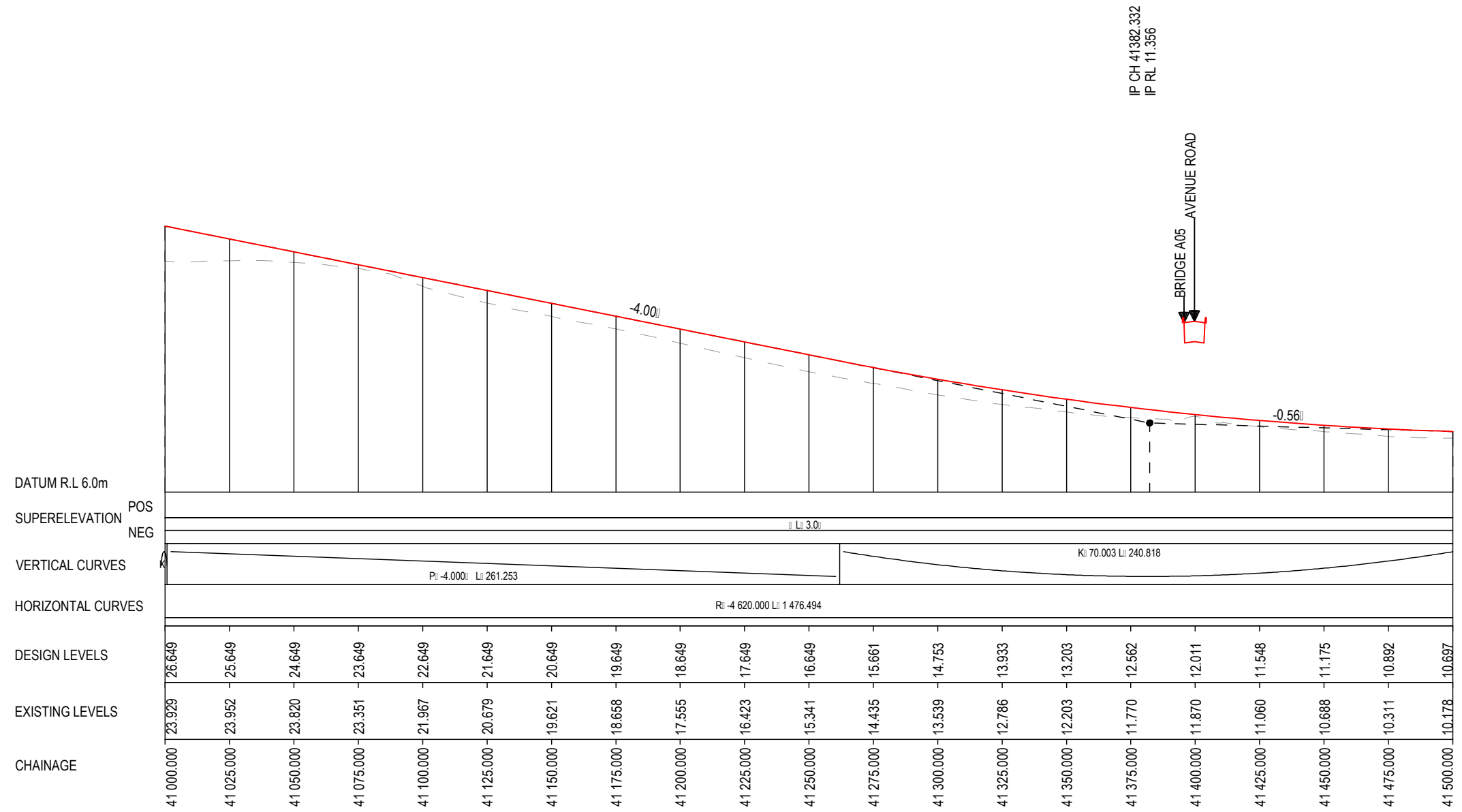
A3

MAY BE INCOMPLETE IF COPIED
mm ON A3 SIZE ORIGINAL
G:\21\25\146\CADD\DRG\RA_Alignment_Earthworks\W2B-GHD-A-RA-DRG-41500.dwg

LEGEND

	EXISTING SURFACE
	FINAL DESIGN SURFACE
	ENABLING WORKS SURFACE DESIGN




- NOTES**
- LONG SECTIONS TO BE READ IN CONJUNCTION WITH DRAWINGS RA-A-41401 TO RA-A-41426.
 - LONGITUDINAL SECTIONS TO BE READ IN CONJUNCTION WITH CROSS SECTION DRAWINGS RA-A-41601 TO RA-A-41808.



DESIGN CONTROL M110 - NORTHBOUND LONGITUDINAL SECTION
SCALE - HORIZ. 1:2000; VERT. 1:400

ACCEPTED FOR CONSTRUCTION

*Disclaimer: This information is to be used only for the purpose of inspecting fixing or varying road levels in accordance with Part 3 of the Roads Act 1993. In some locations the road configuration has been refined without impacting the road level.

DESIGN LOT CODE A-81-RA-01		DESIGN MODEL FILE(S) USED FOR DOCUMENTATION OF THIS DRAWING W2B-GHD-A-RA-MOD-00008.txt		PLOT DATE / TIME 1 February 2017 2:51:41 PM		PLOT BY Fran Bathan		CLIENT CLARENCE VALLEY COUNCIL	
WVR No. APPROVAL - AH		SCALES ON A3 SIZE DRAWING VERTICAL SCALE 1:1000 HORIZONTAL SCALE 1:2000		DRAWINGS / DESIGN PREPARED BY  		TITLE DRAWN V.LOUISE 31.01.17 DRG CHECK A.FRENCH 31.01.17 DESIGN N.CUPAC 31.01.17 DESIGN CHECK R.PRAST 31.01.17 DESIGN MNGR B.HANCOCK 31.01.17 PROJECT MNGR A.HORTON 31.01.17		CLIENT  Transport Roads & Maritime Services	
MENDMENT / REVISION DESCRIPTION ISSUED FOR CONSTRUCTION		CO-ORDINATE SYSTEM MGA ZONE 56		HEIGHT DATUM AHD		PREPARED FOR PACIFIC HIGHWAY PACIFIC HIGHWAY OFFICE GRAFTON		CLARENCE VALLEY COUNCIL HW10 - PACIFIC HIGHWAY WOOLGOOLGA TO BALLINA UPGRADE PORTION A - GLENUGIE TO MACLEAN ROAD ALIGNMENT AND EARTHWORKS 3AB LONGITUDINAL SECTION - M110 NORTHBOUND SHEET No. 16 OF 24	
						RMS REGISTRATION No. DS2016/000619		PART 4	
						ISSUE STATUS ISSUED FOR CONSTRUCTION		EDMS No. SF2015/118045 SHEET No. RA-A-41516 ISSUE A	

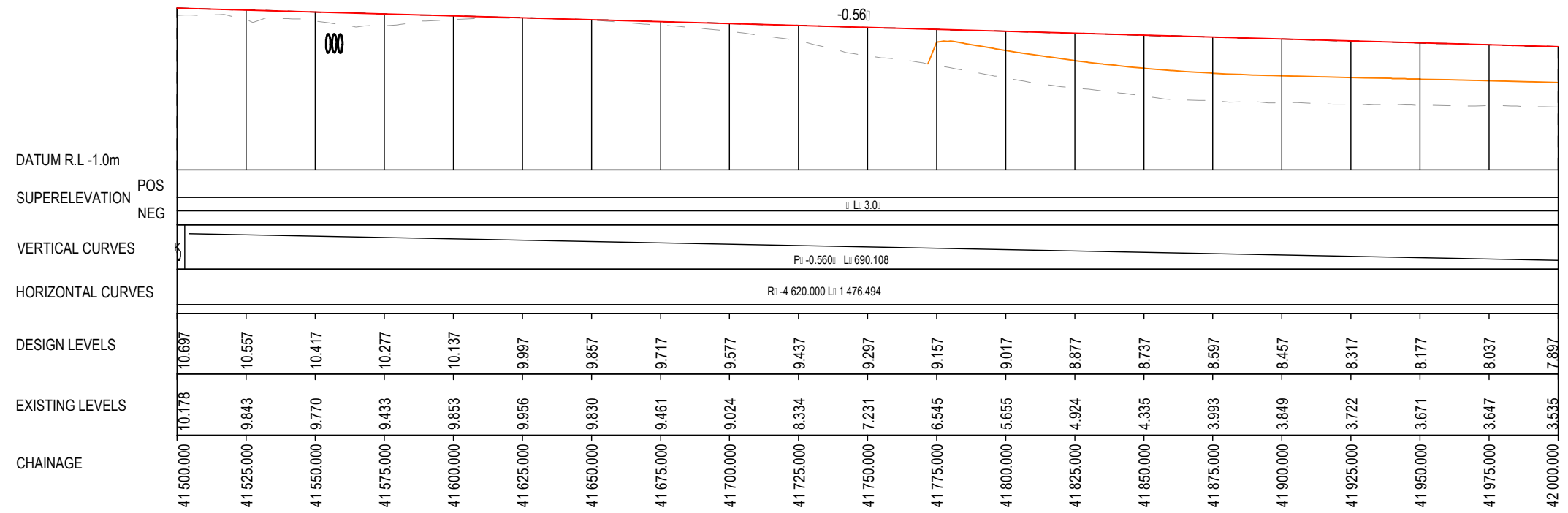
MAY BE INCOMPLETE IF COPIED FROM A3 SIZE ORIGINAL
G:\21\25146\CADD\DRG\RA_Alignment_Earthworks\W2B-GHD-A-RA-DRG-41500.dwg

LEGEND

- EXISTING SURFACE
- FINAL DESIGN SURFACE
- ENABLING WORKS SURFACE DESIGN

NOTES

1. LONG SECTIONS TO BE READ IN CONJUNCTION WITH DRAWINGS RA-A-41401 TO RA-A-41426.
2. LONGITUDINAL SECTIONS TO BE READ IN CONJUNCTION WITH CROSS SECTION DRAWINGS RA-A-41601 TO RA-A-41808.



DESIGN CONTROL M110 - NORTHBOUND LONGITUDINAL SECTION
SCALE - HORIZ. 1:2000; VERT. 1:400

ACCEPTED FOR CONSTRUCTION

*Disclaimer: This information is to be used only for the purpose of inspecting fixing or varying road levels in accordance with Part 3 of the Roads Act 1993. In some locations the road configuration has been refined without impacting the road level.

<table border="1" style="width: 100%; border-collapse: collapse;"> <tr> <td style="width: 50%;">DESIGN LOT CODE A-81-RA-01</td> <td style="width: 50%;">DESIGN MODEL FILE(S) USED FOR DOCUMENTATION OF THIS DRAWING W2B-GHD-A-RA-MOD-00008.txt</td> </tr> <tr> <td style="width: 50%;">WVR No. -</td> <td style="width: 50%;">APPROVAL AH</td> </tr> </table>	DESIGN LOT CODE A-81-RA-01	DESIGN MODEL FILE(S) USED FOR DOCUMENTATION OF THIS DRAWING W2B-GHD-A-RA-MOD-00008.txt	WVR No. -	APPROVAL AH	<table border="1" style="width: 100%; border-collapse: collapse;"> <tr> <td style="width: 50%;">SCALES ON A3 SIZE DRAWING VERTICAL SCALE 1:400m HORIZONTAL SCALE 1:2000m</td> <td style="width: 50%;">DRAWINGS / DESIGN PREPARED BY </td> </tr> <tr> <td style="width: 50%;">CO-ORDINATE SYSTEM MGA ZONE 56</td> <td style="width: 50%;">HEIGHT DATUM AHD</td> </tr> </table>	SCALES ON A3 SIZE DRAWING VERTICAL SCALE 1:400m HORIZONTAL SCALE 1:2000m	DRAWINGS / DESIGN PREPARED BY 	CO-ORDINATE SYSTEM MGA ZONE 56	HEIGHT DATUM AHD	<table border="1" style="width: 100%; border-collapse: collapse;"> <tr> <td style="width: 50%;">PLOT DATE / TIME 1 February 2017 2:51:42 PM</td> <td style="width: 50%;">PLOT BY Fran Bathan</td> </tr> <tr> <td style="width: 50%;">TITLE DRAWN V.LOUISE 31.01.17</td> <td style="width: 50%;">NAME DRG CHECK A.FRENCH 31.01.17</td> </tr> <tr> <td style="width: 50%;">DESIGN DESIGN CHECK R.PRAST 31.01.17</td> <td style="width: 50%;">DATE DESIGN MNGR B.HANCOCK 31.01.17</td> </tr> <tr> <td style="width: 50%;">PROJECT MNGR A.HORTON 31.01.17</td> <td style="width: 50%;">DATE 31.01.17</td> </tr> </table>	PLOT DATE / TIME 1 February 2017 2:51:42 PM	PLOT BY Fran Bathan	TITLE DRAWN V.LOUISE 31.01.17	NAME DRG CHECK A.FRENCH 31.01.17	DESIGN DESIGN CHECK R.PRAST 31.01.17	DATE DESIGN MNGR B.HANCOCK 31.01.17	PROJECT MNGR A.HORTON 31.01.17	DATE 31.01.17	<table border="1" style="width: 100%; border-collapse: collapse;"> <tr> <td style="width: 50%;">CLIENT CLARENCE VALLEY COUNCIL HW10 - PACIFIC HIGHWAY</td> <td style="width: 50%;">PART 4</td> </tr> <tr> <td style="width: 50%;"> Transport Roads & Maritime Services </td> <td style="width: 50%;">SHEET No. 17 OF 24</td> </tr> <tr> <td style="width: 50%;">PREPARED FOR PACIFIC HIGHWAY PACIFIC HIGHWAY OFFICE GRAFTON</td> <td style="width: 50%;">ISSUE A</td> </tr> <tr> <td style="width: 50%;">RMS REGISTRATION No. DS2016/000619</td> <td style="width: 50%;">ISSUE STATUS ISSUED FOR CONSTRUCTION</td> </tr> <tr> <td style="width: 50%;">EDMS No. SF2015/118045</td> <td style="width: 50%;">SHEET No. RA-A-41517</td> </tr> </table>	CLIENT CLARENCE VALLEY COUNCIL HW10 - PACIFIC HIGHWAY	PART 4	Transport Roads & Maritime Services	SHEET No. 17 OF 24	PREPARED FOR PACIFIC HIGHWAY PACIFIC HIGHWAY OFFICE GRAFTON	ISSUE A	RMS REGISTRATION No. DS2016/000619	ISSUE STATUS ISSUED FOR CONSTRUCTION	EDMS No. SF2015/118045	SHEET No. RA-A-41517
DESIGN LOT CODE A-81-RA-01	DESIGN MODEL FILE(S) USED FOR DOCUMENTATION OF THIS DRAWING W2B-GHD-A-RA-MOD-00008.txt																												
WVR No. -	APPROVAL AH																												
SCALES ON A3 SIZE DRAWING VERTICAL SCALE 1:400m HORIZONTAL SCALE 1:2000m	DRAWINGS / DESIGN PREPARED BY 																												
CO-ORDINATE SYSTEM MGA ZONE 56	HEIGHT DATUM AHD																												
PLOT DATE / TIME 1 February 2017 2:51:42 PM	PLOT BY Fran Bathan																												
TITLE DRAWN V.LOUISE 31.01.17	NAME DRG CHECK A.FRENCH 31.01.17																												
DESIGN DESIGN CHECK R.PRAST 31.01.17	DATE DESIGN MNGR B.HANCOCK 31.01.17																												
PROJECT MNGR A.HORTON 31.01.17	DATE 31.01.17																												
CLIENT CLARENCE VALLEY COUNCIL HW10 - PACIFIC HIGHWAY	PART 4																												
Transport Roads & Maritime Services	SHEET No. 17 OF 24																												
PREPARED FOR PACIFIC HIGHWAY PACIFIC HIGHWAY OFFICE GRAFTON	ISSUE A																												
RMS REGISTRATION No. DS2016/000619	ISSUE STATUS ISSUED FOR CONSTRUCTION																												
EDMS No. SF2015/118045	SHEET No. RA-A-41517																												

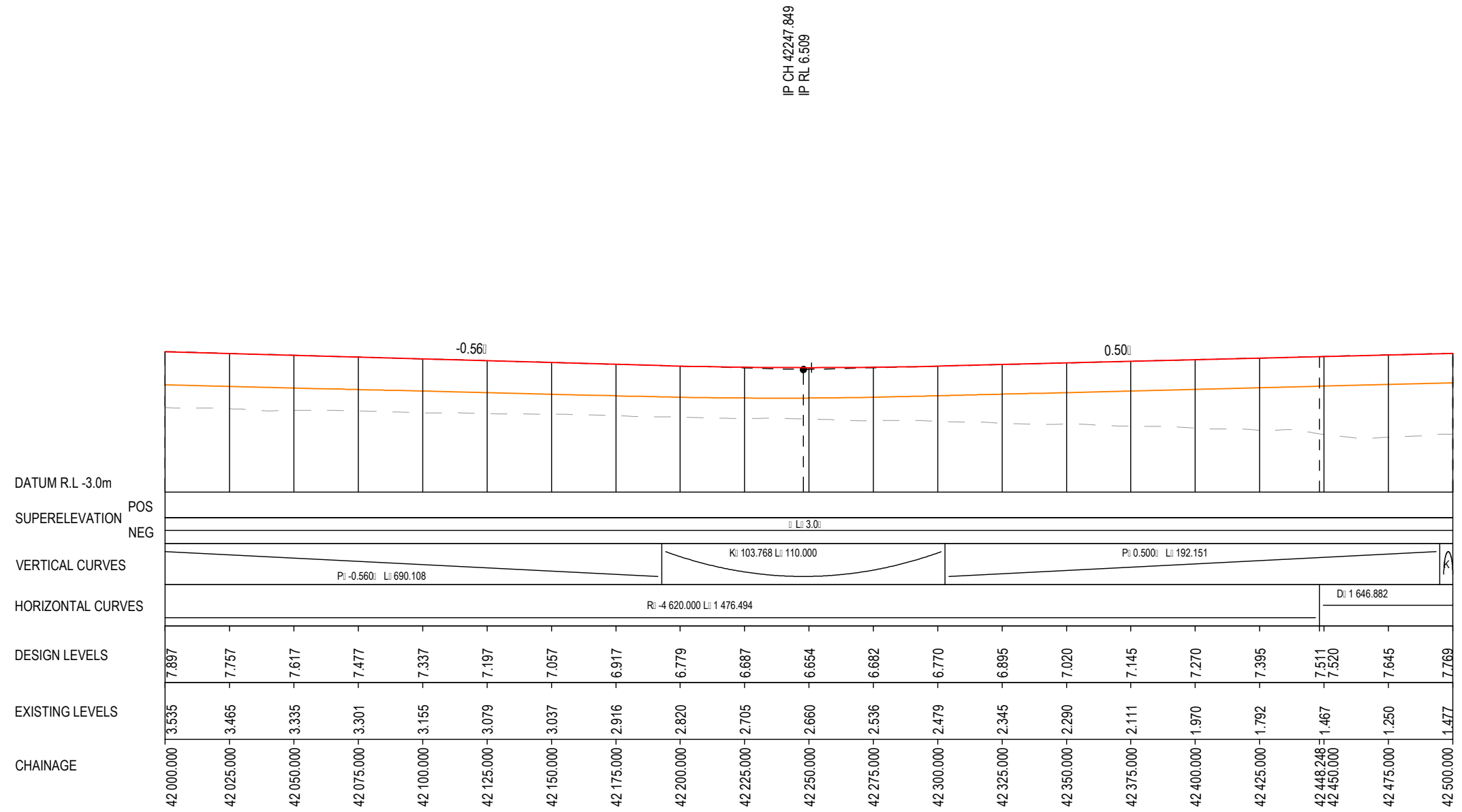
MAY BE INCOMPLETE IF COPIED
 mm ON A3 SIZE ORIGINAL
 G:\21\25\146\CADD\DRG\RA_Alignment_Earthworks\W2B-GHD-A-RA-DRG-41500.dwg

LEGEND

- EXISTING SURFACE
- FINAL DESIGN SURFACE
- ENABLING WORKS SURFACE DESIGN

NOTES

1. LONG SECTIONS TO BE READ IN CONJUNCTION WITH DRAWINGS RA-A-41401 TO RA-A-41426.
2. LONGITUDINAL SECTIONS TO BE READ IN CONJUNCTION WITH CROSS SECTION DRAWINGS RA-A-41601 TO RA-A-41808.



DESIGN CONTROL M110 - NORTHBOUND LONGITUDINAL SECTION
 SCALE - HORIZ. 1:2000 | VERT. 1:400

ACCEPTED FOR CONSTRUCTION

*Disclaimer: This information is to be used only for the purpose of inspecting fixing or varying road levels in accordance with Part 3 of the Roads Act 1993. In some locations the road configuration has been refined without impacting the road level.

DESIGN LOT CODE A-81-RA-01	DESIGN MODEL FILE(S) USED FOR DOCUMENTATION OF THIS DRAWING W2B-GHD-A-RA-MOD-00008.txt	PLOT DATE / TIME 1 February 2017 2:51:44 PM	PLOT BY Franl Bathan	CLIENT CLARENCE VALLEY COUNCIL HW10 - PACIFIC HIGHWAY WOOLGOOLGA TO BALLINA UPGRADE PORTION A - GLENUGIE TO MACLEAN ROAD ALIGNMENT AND EARTHWORKS 3AB LONGITUDINAL SECTION - M110 NORTHBOUND SHEET No. 18 OF 24
MENDMENT / REVISION DESCRIPTION ISSUED FOR CONSTRUCTION	WVR No. APPROVAL - AH	SCALES ON A3 SIZE DRAWING VERTICAL SCALE 1:1000m HORIZONTAL SCALE 1:2000m	DRAWINGS / DESIGN PREPARED BY 	TITLE NAME DATE DRAWN V.LOUISE 31.01.17 DRG CHECK A.FRENCH 31.01.17 DESIGN N.CUPAC 31.01.17 DESIGN CHECK R.PRAST 31.01.17 DESIGN MNGR B.HANCOCK 31.01.17 PROJECT MNGR A.HORTON 31.01.17
CO-ORDINATE SYSTEM MGA ZONE 56		HEIGHT DATUM AHD		PREPARED FOR PACIFIC HIGHWAY PACIFIC HIGHWAY OFFICE GRAFTON
RMS REGISTRATION No. DS2016/000619		ISSUE STATUS ISSUED FOR CONSTRUCTION	EDMS No. SF2015/118045	SHEET No. RA-A-41518 PART 4 ISSUE A

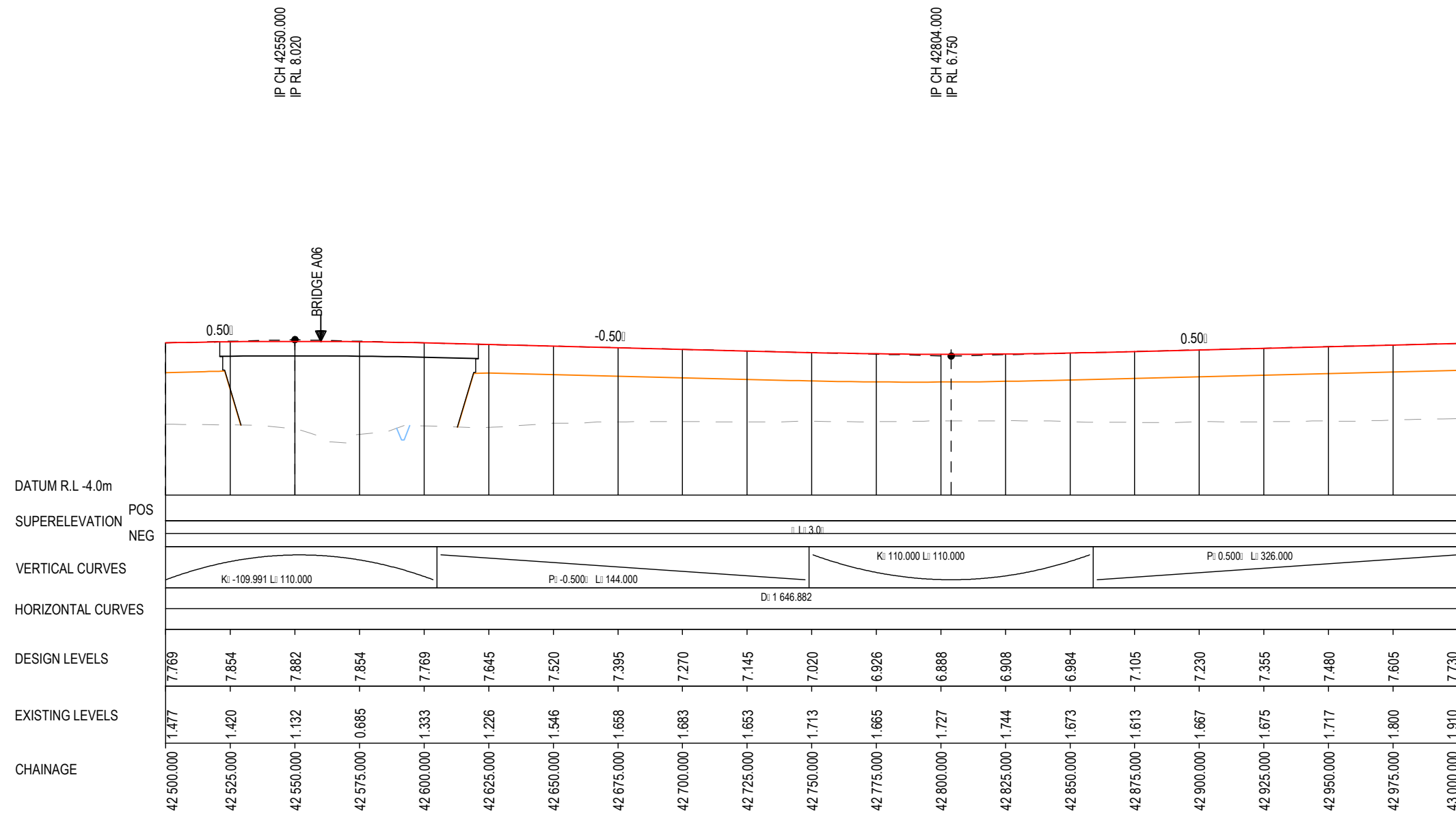
MAY BE INCOMPLETE IF COPIED
 mm ON A3 SIZE ORIGINAL
 G:\21\25\146\CADD\DRG\RA_Alignment_Earthworks\W2B-GHD-A-RA-DRG-41500.dwg

LEGEND

- EXISTING SURFACE
- FINAL DESIGN SURFACE
- ENABLING WORKS SURFACE DESIGN

NOTES

1. LONG SECTIONS TO BE READ IN CONJUNCTION WITH DRAWINGS RA-A-41401 TO RA-A-41426.
2. LONGITUDINAL SECTIONS TO BE READ IN CONJUNCTION WITH CROSS SECTION DRAWINGS RA-A-41601 TO RA-A-41808.



DESIGN CONTROL M110 - NORTHBOUND LONGITUDINAL SECTION
 SCALE - HORIZ. 1:2000; VERT. 1:400

ACCEPTED FOR CONSTRUCTION

***Disclaimer:** This information is to be used only for the purpose of inspecting fixing or varying road levels in accordance with Part 3 of the Roads Act 1993. In some locations the road configuration has been refined without impacting the road level.

DESIGN LOT CODE A-81-RA-01		DESIGN MODEL FILE(S) USED FOR DOCUMENTATION OF THIS DRAWING W2B-GHD-A-RA-MOD-00008.txt		PLOT DATE / TIME 1 February 2017 2:51:46 PM		PLOT BY Fran Bathan		CLIENT CLARENCE VALLEY COUNCIL		HW10 - PACIFIC HIGHWAY WOOLGOOLGA TO BALLINA UPGRADE PORTION A - GLENUGIE TO MACLEAN ROAD ALIGNMENT AND EARTHWORKS 3AB LONGITUDINAL SECTION - M110 NORTHBOUND SHEET No. 19 OF 24	PART 4	
WVR No. APPROVAL - AH		SCALES ON A3 SIZE DRAWING VERTICAL SCALE 1:1000m HORIZONTAL SCALE 1:2000m		DRAWINGS / DESIGN PREPARED BY GHD BG & E		TITLE DRAWN V.LOUISE 31.01.17 DRG CHECK A.FRENCH 31.01.17 DESIGN N.CUPAC 31.01.17 DESIGN CHECK R.PRAST 31.01.17 DESIGN MNGR B.HANCOCK 31.01.17 PROJECT MNGR A.HORTON 31.01.17		PREPARED FOR PACIFIC HIGHWAY PACIFIC HIGHWAY OFFICE GRAFTON				RMS REGISTRATION No. DS2016/000619
REVISION / REVISION DESCRIPTION ISSUED FOR CONSTRUCTION		CO-ORDINATE SYSTEM MGA ZONE 56		HEIGHT DATUM AHD		NSW GOVERNMENT Transport Roads & Maritime Services		ISSUE STATUS ISSUED FOR CONSTRUCTION		EDMS No. SF2015/118045	SHEET No. RA-A-41519	ISSUE A

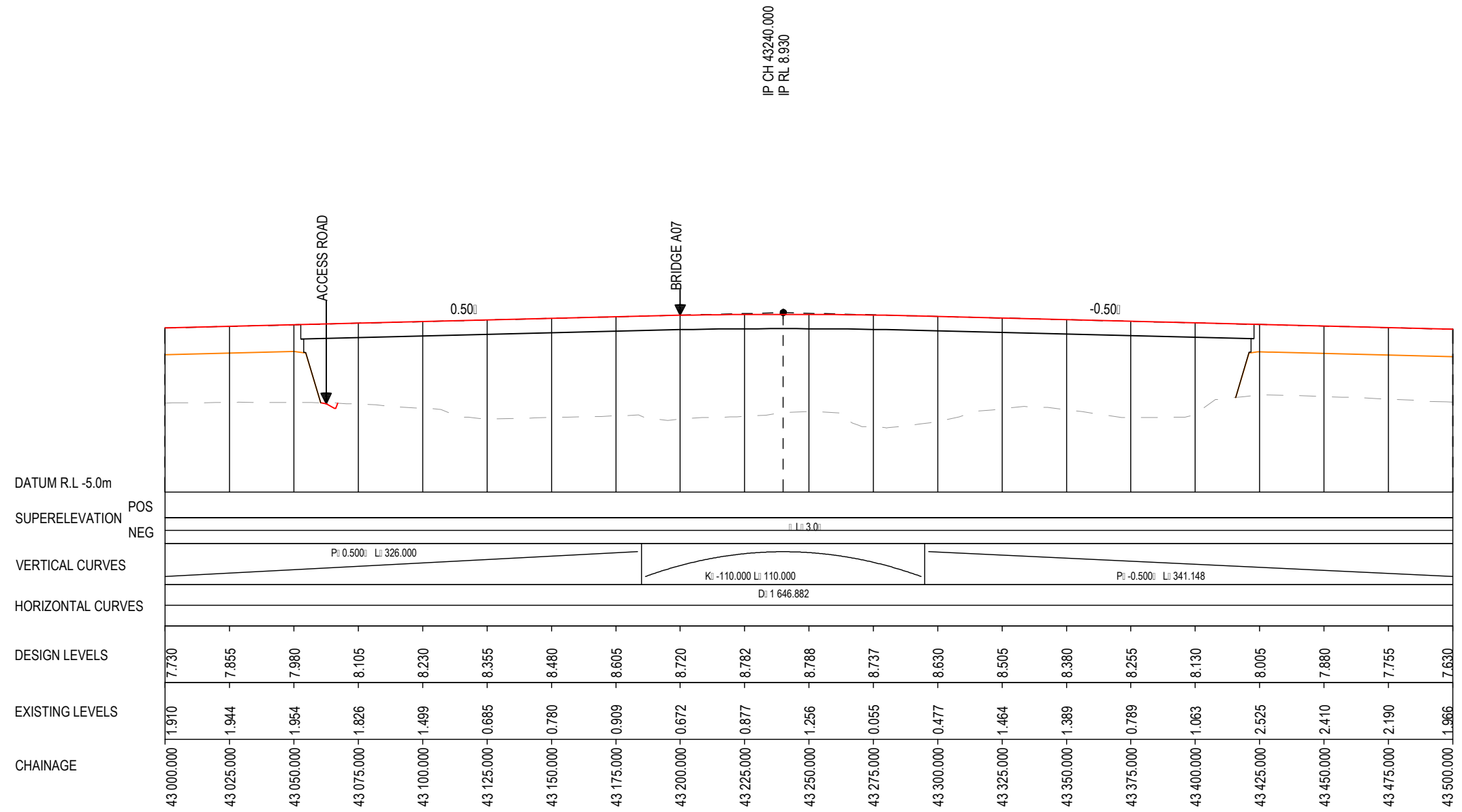
MAY BE INCOMPLETE IF COPIED
mm ON A3 SIZE ORIGINAL
G:\21\25\146\CADD\DRG\RA_Alignment_Earthworks\W2B-GHD-A-RA-DRG-41500.dwg

LEGEND

- — — — — EXISTING SURFACE
- — — — — FINAL DESIGN SURFACE
- — — — — ENABLING WORKS SURFACE DESIGN

NOTES

1. LONG SECTIONS TO BE READ IN CONJUNCTION WITH DRAWINGS RA-A-41401 TO RA-A-41426.
2. LONGITUDINAL SECTIONS TO BE READ IN CONJUNCTION WITH CROSS SECTION DRAWINGS RA-A-41601 TO RA-A-41808.



DESIGN CONTROL M110 - NORTHBOUND LONGITUDINAL SECTION
SCALE - HORIZ. 1:2000; VERT. 1:400

ACCEPTED FOR CONSTRUCTION

*Disclaimer: This information is to be used only for the purpose of inspecting fixing or varying road levels in accordance with Part 3 of the Roads Act 1993. In some locations the road configuration has been refined without impacting the road level.

<table border="1" style="width: 100%; border-collapse: collapse;"> <tr> <td style="width: 50%;">DESIGN LOT CODE A-81-RA-01</td> <td style="width: 50%;">DESIGN MODEL FILE(S) USED FOR DOCUMENTATION OF THIS DRAWING W2B-GHD-A-RA-MOD-00008.txt</td> </tr> <tr> <td style="width: 50%;">WVR No. APPROVAL - AH</td> <td style="width: 50%;">SCALES ON A3 SIZE DRAWING VERTICAL SCALE 1:1000m HORIZONTAL SCALE 1:2000m</td> </tr> <tr> <td style="width: 50%;">CO-ORDINATE SYSTEM MGA ZONE 56</td> <td style="width: 50%;">HEIGHT DATUM AHD</td> </tr> </table>	DESIGN LOT CODE A-81-RA-01	DESIGN MODEL FILE(S) USED FOR DOCUMENTATION OF THIS DRAWING W2B-GHD-A-RA-MOD-00008.txt	WVR No. APPROVAL - AH	SCALES ON A3 SIZE DRAWING VERTICAL SCALE 1:1000m HORIZONTAL SCALE 1:2000m	CO-ORDINATE SYSTEM MGA ZONE 56	HEIGHT DATUM AHD	<table border="1" style="width: 100%; border-collapse: collapse;"> <tr> <td style="width: 50%;">DRAWINGS / DESIGN PREPARED BY </td> <td style="width: 50%;">PLOT DATE / TIME 1 February 2017 2:51:47 PM</td> </tr> <tr> <td style="width: 50%;">DRAWN V.LOUISE</td> <td style="width: 50%;">PLOT BY Fran Bathan</td> </tr> <tr> <td style="width: 50%;">DRG CHECK A.FRENCH</td> <td style="width: 50%;">CLIENT CLARENCE VALLEY COUNCIL HW10 - PACIFIC HIGHWAY</td> </tr> <tr> <td style="width: 50%;">DESIGN N.CUPAC</td> <td style="width: 50%;">PROJECT MNGR A.HORTON</td> </tr> <tr> <td style="width: 50%;">DESIGN CHECK R.PRAST</td> <td style="width: 50%;">SHEET No. 20 OF 24</td> </tr> <tr> <td style="width: 50%;">DESIGN MNGR B.HANCOCK</td> <td style="width: 50%;">RMS REGISTRATION No. DS2016/000619</td> </tr> <tr> <td style="width: 50%;">PROJECT MNGR A.HORTON</td> <td style="width: 50%;">ISSUE STATUS ISSUED FOR CONSTRUCTION</td> </tr> </table>	DRAWINGS / DESIGN PREPARED BY 	PLOT DATE / TIME 1 February 2017 2:51:47 PM	DRAWN V.LOUISE	PLOT BY Fran Bathan	DRG CHECK A.FRENCH	CLIENT CLARENCE VALLEY COUNCIL HW10 - PACIFIC HIGHWAY	DESIGN N.CUPAC	PROJECT MNGR A.HORTON	DESIGN CHECK R.PRAST	SHEET No. 20 OF 24	DESIGN MNGR B.HANCOCK	RMS REGISTRATION No. DS2016/000619	PROJECT MNGR A.HORTON	ISSUE STATUS ISSUED FOR CONSTRUCTION	<table border="1" style="width: 100%; border-collapse: collapse;"> <tr> <td style="width: 50%;"> Transport Roads & Maritime Services </td> <td style="width: 50%; text-align: right;"> A3 </td> </tr> <tr> <td style="width: 50%;"> PREPARED FOR PACIFIC HIGHWAY PACIFIC HIGHWAY OFFICE GRAFTON </td> <td style="width: 50%; text-align: right;"> SHEET No. 20 OF 24 4 ISSUE A </td> </tr> <tr> <td style="width: 50%;"> EDMS No. SF2015/118045 </td> <td style="width: 50%; text-align: right;"> SHEET No. RA-A-41520 A </td> </tr> </table>	Transport Roads & Maritime Services	A3	PREPARED FOR PACIFIC HIGHWAY PACIFIC HIGHWAY OFFICE GRAFTON	SHEET No. 20 OF 24 4 ISSUE A	EDMS No. SF2015/118045	SHEET No. RA-A-41520 A
DESIGN LOT CODE A-81-RA-01	DESIGN MODEL FILE(S) USED FOR DOCUMENTATION OF THIS DRAWING W2B-GHD-A-RA-MOD-00008.txt																											
WVR No. APPROVAL - AH	SCALES ON A3 SIZE DRAWING VERTICAL SCALE 1:1000m HORIZONTAL SCALE 1:2000m																											
CO-ORDINATE SYSTEM MGA ZONE 56	HEIGHT DATUM AHD																											
DRAWINGS / DESIGN PREPARED BY 	PLOT DATE / TIME 1 February 2017 2:51:47 PM																											
DRAWN V.LOUISE	PLOT BY Fran Bathan																											
DRG CHECK A.FRENCH	CLIENT CLARENCE VALLEY COUNCIL HW10 - PACIFIC HIGHWAY																											
DESIGN N.CUPAC	PROJECT MNGR A.HORTON																											
DESIGN CHECK R.PRAST	SHEET No. 20 OF 24																											
DESIGN MNGR B.HANCOCK	RMS REGISTRATION No. DS2016/000619																											
PROJECT MNGR A.HORTON	ISSUE STATUS ISSUED FOR CONSTRUCTION																											
Transport Roads & Maritime Services	A3																											
PREPARED FOR PACIFIC HIGHWAY PACIFIC HIGHWAY OFFICE GRAFTON	SHEET No. 20 OF 24 4 ISSUE A																											
EDMS No. SF2015/118045	SHEET No. RA-A-41520 A																											

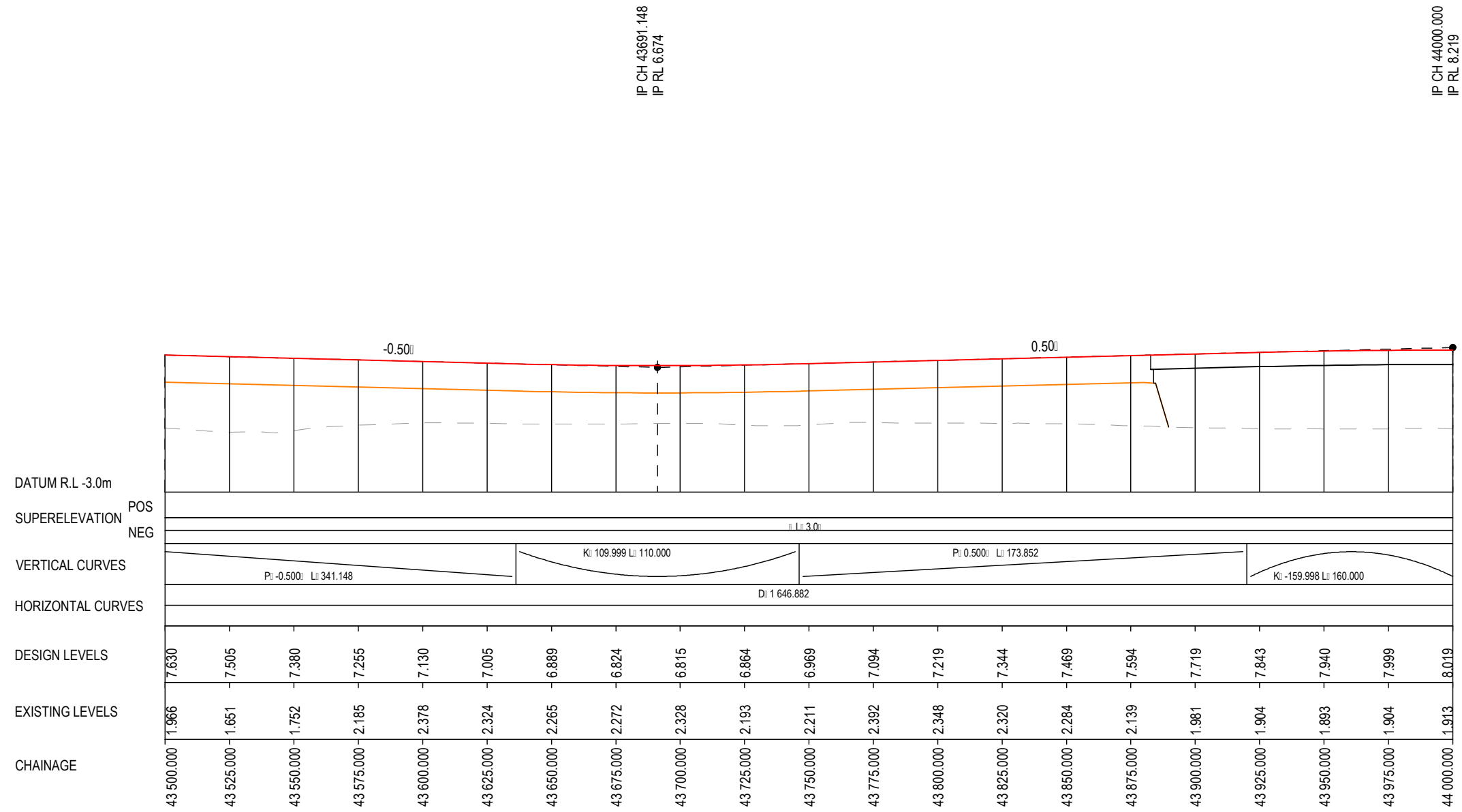
MAY BE INCOMPLETE IF COPIED
mm ON A3 SIZE ORIGINAL
G:\21\25\146\CADD\DRG\RA_Alignment_Earthworks\W2B-GHD-A-RA-DRG-41500.dwg

LEGEND

- EXISTING SURFACE
- FINAL DESIGN SURFACE
- ENABLING WORKS SURFACE DESIGN

NOTES

1. LONG SECTIONS TO BE READ IN CONJUNCTION WITH DRAWINGS RA-A-41401 TO RA-A-41426.
2. LONGITUDINAL SECTIONS TO BE READ IN CONJUNCTION WITH CROSS SECTION DRAWINGS RA-A-41601 TO RA-A-41808.



DESIGN CONTROL M110 - NORTHBOUND LONGITUDINAL SECTION
SCALE - HORIZ. 1:2000; VERT. 1:400




ACCEPTED FOR CONSTRUCTION

*Disclaimer: This information is to be used only for the purpose of inspecting fixing or varying road levels in accordance with Part 3 of the Roads Act 1993. In some locations the road configuration has been refined without impacting the road level.

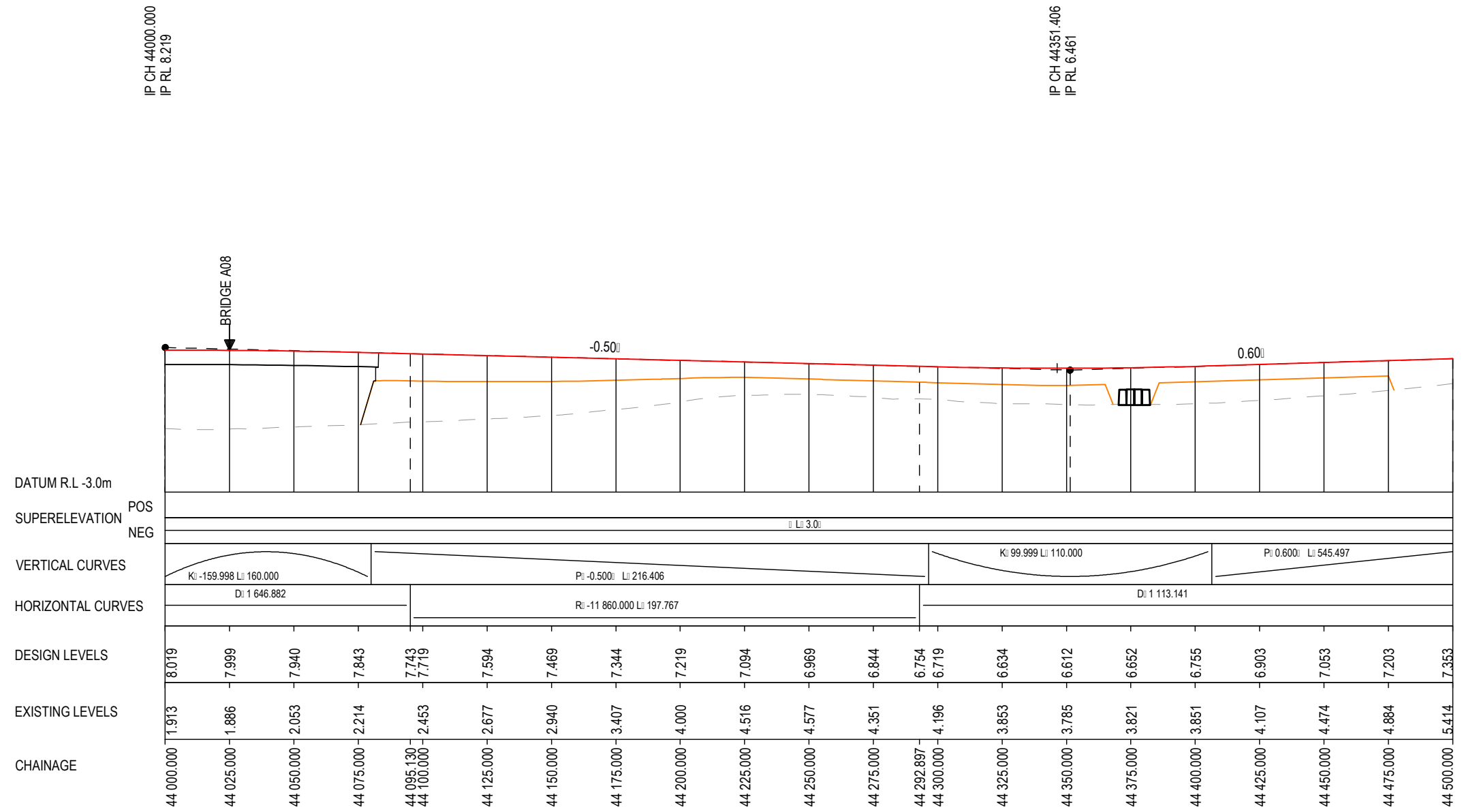
DESIGN LOT CODE A-81-RA-01		DESIGN MODEL FILE(S) USED FOR DOCUMENTATION OF THIS DRAWING W2B-GHD-A-RA-MOD-00008.txt		PLOT DATE / TIME 1 February 2017 2:51:49 PM		PLOT BY Fran Bathan		CLIENT CLARENCE VALLEY COUNCIL	
WVR No. APPROVAL - AH		SCALES ON A3 SIZE DRAWING VERTICAL SCALE 1:400m HORIZONTAL SCALE 1:2000m		DRAWINGS / DESIGN PREPARED BY 		TITLE DRAWN V.LOUISE 31.01.17 DRG CHECK A.FRENCH 31.01.17 DESIGN N.CUPAC 31.01.17 DESIGN CHECK R.PRAST 31.01.17 DESIGN MNGR B.HANCOCK 31.01.17 PROJECT MNGR A.HORTON 31.01.17		CLARENCE VALLEY COUNCIL HW10 - PACIFIC HIGHWAY WOOLGOOLGA TO BALLINA UPGRADE PORTION A - GLENUGIE TO MACLEAN ROAD ALIGNMENT AND EARTHWORKS 3AB LONGITUDINAL SECTION - M110 NORTHBOUND SHEET No. 21 OF 24	
MENDMENT / REVISION DESCRIPTION ISSUED FOR CONSTRUCTION		CO-ORDINATE SYSTEM MGA ZONE 56		HEIGHT DATUM AHD		PREPARED FOR PACIFIC HIGHWAY PACIFIC HIGHWAY OFFICE GRAFTON		RMS REGISTRATION No. DS2016/000619	
						ISSUE STATUS ISSUED FOR CONSTRUCTION		EDMS No. SF2015/118045	
						SHEET No. RA-A-41521		PART 4 ISSUE A	

MAY BE INCOMPLETE IF COPIED
 mm ON A3 SIZE ORIGINAL
 G:\21\25146\CADD\DRG\RA_Alignment_Earthworks\W2B-GHD-A-RA-DRG-41500.dwg

LEGEND

	EXISTING SURFACE
	FINAL DESIGN SURFACE
	ENABLING WORKS SURFACE DESIGN

- NOTES**
- LONG SECTIONS TO BE READ IN CONJUNCTION WITH DRAWINGS RA-A-41401 TO RA-A-41426.
 - LONGITUDINAL SECTIONS TO BE READ IN CONJUNCTION WITH CROSS SECTION DRAWINGS RA-A-41601 TO RA-A-41808.



DESIGN CONTROL M110 - NORTHBOUND LONGITUDINAL SECTION
 SCALE - HORIZ. 1:2000; VERT. 1:400

ACCEPTED FOR CONSTRUCTION

***Disclaimer:** This information is to be used only for the purpose of inspecting fixing or varying road levels in accordance with Part 3 of the Roads Act 1993. In some locations the road configuration has been refined without impacting the road level.

DESIGN LOT CODE A-81-RA-01		DESIGN MODEL FILE(S) USED FOR DOCUMENTATION OF THIS DRAWING W2B-GHD-A-RA-MOD-00008.txt		PLOT DATE / TIME 1 February 2017 2:51:51 PM		PLOT BY Fran Bathan		CLIENT CLARENCE VALLEY COUNCIL	
WVR No. APPROVAL - AH		SCALES ON A3 SIZE DRAWING VERTICAL SCALE 1:400m HORIZONTAL SCALE 1:2000m		DRAWINGS / DESIGN PREPARED BY GHD BG & E		TITLE DRAWN V.LOUISE 31.01.17 DRG CHECK A.FRENCH 31.01.17 DESIGN N.CUPAC 31.01.17 DESIGN CHECK R.PRAST 31.01.17 DESIGN MNGR B.HANCOCK 31.01.17 PROJECT MNGR A.HORTON 31.01.17		CLARENCE VALLEY COUNCIL HW10 - PACIFIC HIGHWAY WOOLGOOLGA TO BALLINA UPGRADE PORTION A - GLENUGIE TO MACLEAN ROAD ALIGNMENT AND EARTHWORKS 3AB LONGITUDINAL SECTION - M110 NORTHBOUND SHEET No. 22 OF 24	
REVISION / REVISION DESCRIPTION ISSUED FOR CONSTRUCTION		CO-ORDINATE SYSTEM MGA ZONE 56		HEIGHT DATUM AHD		PREPARED FOR PACIFIC HIGHWAY PACIFIC HIGHWAY OFFICE GRAFTON		RMS REGISTRATION No. DS2016/000619	
						ISSUE STATUS ISSUED FOR CONSTRUCTION		EDMS No. SF2015/118045	
						SHEET No. RA-A-41522		PART 4 ISSUE A	

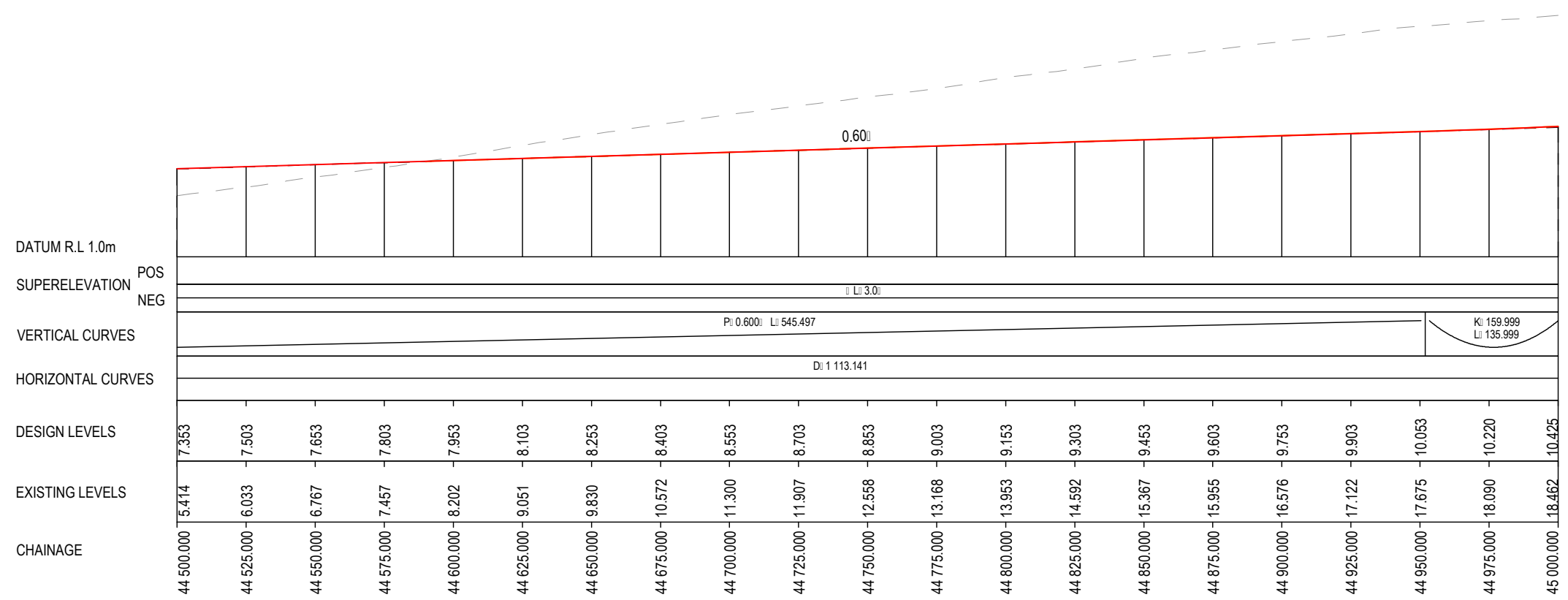
MAY BE INCOMPLETE IF COPIED
mm ON A3 SIZE ORIGINAL
G:\21\25\146\CADD\DRG\RA_Alignment_Earthworks\W2B-GHD-A-RA-DRG-41500.dwg

LEGEND

- EXISTING SURFACE
- FINAL DESIGN SURFACE
- ENABLING WORKS SURFACE DESIGN

NOTES

1. LONG SECTIONS TO BE READ IN CONJUNCTION WITH DRAWINGS RA-A-41401 TO RA-A-41426.
2. LONGITUDINAL SECTIONS TO BE READ IN CONJUNCTION WITH CROSS SECTION DRAWINGS RA-A-41601 TO RA-A-41808.



*Disclaimer: This information is to be used only for the purpose of inspecting fixing or varying road levels in accordance with Part 3 of the Roads Act 1993. In some locations the road configuration has been refined without impacting the road level.

ACCEPTED FOR CONSTRUCTION

DESIGN LOT CODE A-81-RA-01	DESIGN MODEL FILE(S) USED FOR DOCUMENTATION OF THIS DRAWING W2B-GHD-A-RA-MOD-00008.txt	PLOT DATE / TIME 1 February 2017 2:51:53 PM	PLOT BY Franl Bathan	CLIENT CLARENCE VALLEY COUNCIL HW10 - PACIFIC HIGHWAY WOOLGOOLGA TO BALLINA UPGRADE PORTION A - GLENUGIE TO MACLEAN ROAD ALIGNMENT AND EARTHWORKS 3AB LONGITUDINAL SECTION - M110 NORTHBOUND SHEET No. 23 OF 24																											
WVR No. APPROVAL - AH	SCALES ON A3 SIZE DRAWING VERTICAL SCALE 1:1000m HORIZONTAL SCALE 1:2000m CO-ORDINATE SYSTEM MGA ZONE 56	DRAWINGS / DESIGN PREPARED BY 	<table border="1" style="width: 100%; border-collapse: collapse;"> <thead> <tr> <th>TITLE</th> <th>NAME</th> <th>DATE</th> </tr> </thead> <tbody> <tr><td>DRAWN</td><td>V.LOUISE</td><td>31.01.17</td></tr> <tr><td>DRG CHECK</td><td>A.FRENCH</td><td>31.01.17</td></tr> <tr><td>DESIGN</td><td>N.CUPAC</td><td>31.01.17</td></tr> <tr><td>DESIGN CHECK</td><td>R.PRAST</td><td>31.01.17</td></tr> <tr><td>DESIGN MNGR</td><td>B.HANCOCK</td><td>31.01.17</td></tr> <tr><td>PROJECT MNGR</td><td>A.HORTON</td><td>31.01.17</td></tr> </tbody> </table>	TITLE	NAME	DATE	DRAWN	V.LOUISE	31.01.17	DRG CHECK	A.FRENCH	31.01.17	DESIGN	N.CUPAC	31.01.17	DESIGN CHECK	R.PRAST	31.01.17	DESIGN MNGR	B.HANCOCK	31.01.17	PROJECT MNGR	A.HORTON	31.01.17	<table border="1" style="width: 100%; border-collapse: collapse;"> <tr> <td colspan="2" style="text-align: center;"> Transport Roads & Maritime Services </td> </tr> <tr> <td style="width: 50%;"> PREPARED FOR PACIFIC HIGHWAY PACIFIC HIGHWAY OFFICE GRAFTON </td> <td style="width: 50%;"> RMS REGISTRATION No. DS2016/000619 </td> </tr> <tr> <td> ISSUE STATUS ISSUED FOR CONSTRUCTION </td> <td> EDMS No. SF2015/118045 SHEET No. RA-A-41523 ISSUE A </td> </tr> </table>	Transport Roads & Maritime Services		PREPARED FOR PACIFIC HIGHWAY PACIFIC HIGHWAY OFFICE GRAFTON	RMS REGISTRATION No. DS2016/000619	ISSUE STATUS ISSUED FOR CONSTRUCTION	EDMS No. SF2015/118045 SHEET No. RA-A-41523 ISSUE A
TITLE	NAME	DATE																													
DRAWN	V.LOUISE	31.01.17																													
DRG CHECK	A.FRENCH	31.01.17																													
DESIGN	N.CUPAC	31.01.17																													
DESIGN CHECK	R.PRAST	31.01.17																													
DESIGN MNGR	B.HANCOCK	31.01.17																													
PROJECT MNGR	A.HORTON	31.01.17																													
Transport Roads & Maritime Services																															
PREPARED FOR PACIFIC HIGHWAY PACIFIC HIGHWAY OFFICE GRAFTON	RMS REGISTRATION No. DS2016/000619																														
ISSUE STATUS ISSUED FOR CONSTRUCTION	EDMS No. SF2015/118045 SHEET No. RA-A-41523 ISSUE A																														

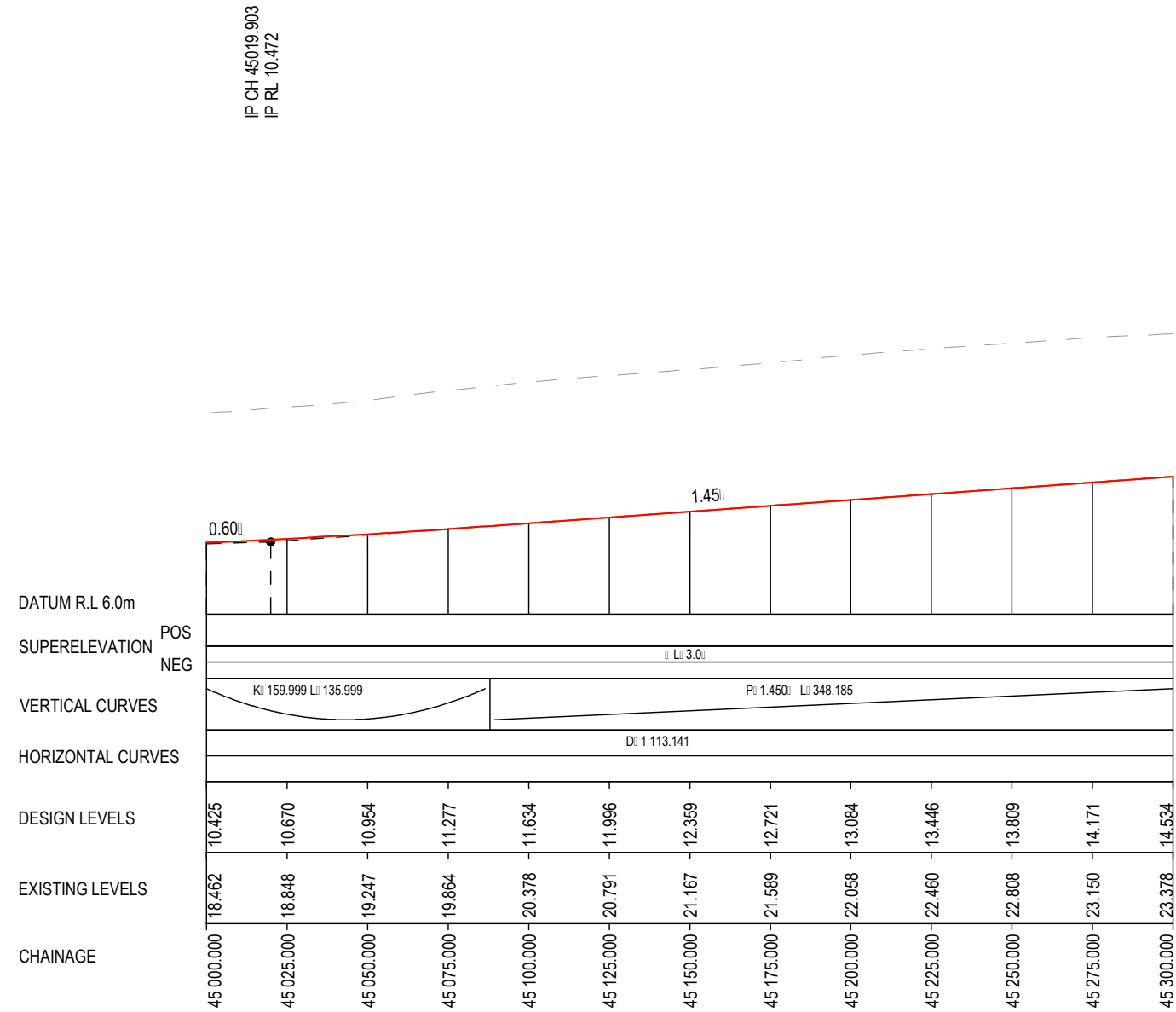
MAY BE INCOMPLETE IF COPIED
mm ON A3 SIZE ORIGINAL
G:\21\25\146\CADD\DRG\RA_Alignment_Earthworks\W2B-GHD-A-RA-DRG-41500.dwg

LEGEND

- — — — — EXISTING SURFACE
- — — — — FINAL DESIGN SURFACE
- — — — — ENABLING WORKS SURFACE DESIGN

NOTES

1. LONG SECTIONS TO BE READ IN CONJUNCTION WITH DRAWINGS RA-A-41401 TO RA-A-41426.
2. LONGITUDINAL SECTIONS TO BE READ IN CONJUNCTION WITH CROSS SECTION DRAWINGS RA-A-41601 TO RA-A-41808.



***Disclaimer:** This information is to be used only for the purpose of inspecting fixing or varying road levels in accordance with Part 3 of the Roads Act 1993. In some locations the road configuration has been refined without impacting the road level.

DESIGN CONTROL M110 - NORTHBOUND LONGITUDINAL SECTION
SCALE - HORIZ. 1:2000 VERT. 1:400

ACCEPTED FOR CONSTRUCTION

DESIGN LOT CODE A-81-RA-01		DESIGN MODEL FILE(S) USED FOR DOCUMENTATION OF THIS DRAWING W2B-GHD-A-RA-MOD-00008.txt		PLOT DATE / TIME 1 February 2017 2:51:55 PM		PLOT BY Franz Bathan		CLIENT CLARENCE VALLEY COUNCIL HW10 - PACIFIC HIGHWAY		A3
REVISION / REVISION DESCRIPTION ISSUED FOR CONSTRUCTION		APPROVAL WVR No. APPROVAL AH		DRAWINGS / DESIGN PREPARED BY GHD BG & E		TITLE NAME DATE		NSW GOVERNMENT Transport Roads & Maritime Services		PREPARED FOR PACIFIC HIGHWAY PACIFIC HIGHWAY OFFICE GRAFTON
						DRAWN V.LOUISE 31.01.17		WOOLGOOLGA TO BALLINA UPGRADE PORTION A - GLENUGIE TO MACLEAN ROAD ALIGNMENT AND EARTHWORKS 3AB LONGITUDINAL SECTION - M110 NORTHBOUND SHEET No. 24 OF 24		
						DRG CHECK A.FRENCH 31.01.17		RMS REGISTRATION No. DS2016/000619		PART 4
						DESIGN N.CUPAC 31.01.17		ISSUE STATUS ISSUED FOR CONSTRUCTION		ISSUE A
						DESIGN CHECK R.PRAST 31.01.17		EDMS No. SF2015/118045		
						DESIGN MNGR B.HANCOCK 31.01.17		SHEET No. RA-A-41524		
						PROJECT MNGR A.HORTON 31.01.17				

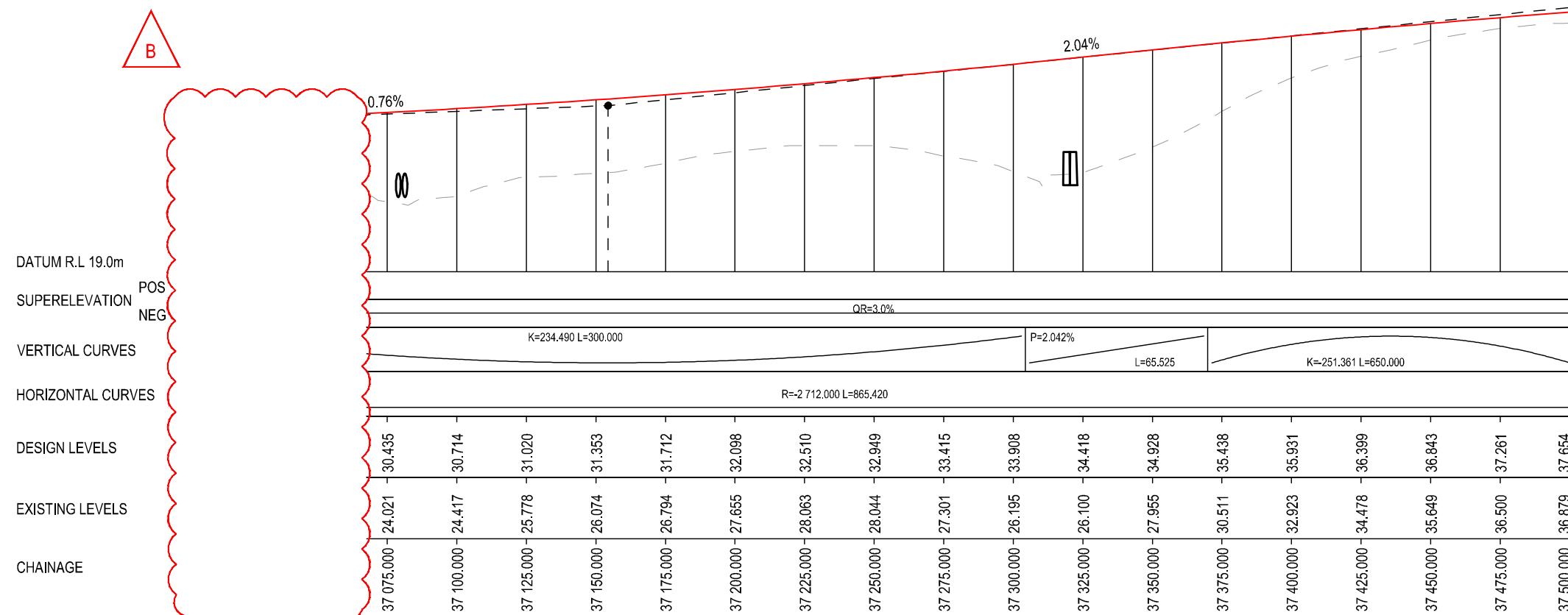
LEGEND

- EXISTING SURFACE
- FINAL DESIGN SURFACE
- ENABLING WORKS SURFACE DESIGN

NOTES

1. LONG SECTIONS TO BE READ IN CONJUNCTION WITH DRAWINGS RA-A-41401 TO RA-A-41426.
2. LONGITUDINAL SECTIONS TO BE READ IN CONJUNCTION WITH CROSS SECTION DRAWINGS RA-A-41601 TO RA-A-41808.

IP CH 37154.390
IP RL 30.934



I MAY BE INCOMPLETE IF COPIED FROM AN A3 SIZE ORIGINAL G:\2125\146\CADD\DRG\RA_Alignment_Earthworks\W2B-GHD-A-RA-DRG-41503.dwg

DESIGN CONTROL M120 - SOUTHBOUND LONGITUDINAL SECTION
SCALE - HORIZ. 1:2000, VERT. 1:400

ACCEPTED FOR CONSTRUCTION

***Disclaimer:** This information is to be used only for the purpose of inspecting fixing or varying road levels in accordance with Part 3 of the Roads Act 1993. In some locations the road configuration has been refined without impacting the road level.

DESIGN LOT CODE A-81-RA-01	DESIGN MODEL FILE(S) USED FOR DOCUMENTATION OF THIS DRAWING W2B-GHD-A-RA-MOD-00008.txt	PLOT DATE / TIME 24 August 2018 10:06:00 AM	PLOT BY Kyla Gordon	CLIENT CLARENCE VALLEY COUNCIL HW10 - PACIFIC HIGHWAY	A3
REVISION / REVISION DESCRIPTION ISSUED FOR CONSTRUCTION UPDATED FOR GLENUGIE LINK (CPS077)	WVR No. APPROVAL - AH AG	SCALES ON A3 SIZE DRAWING 0 5 10 15 20 VERTICAL SCALE 1:400m 0 20 40 60 80 100 HORIZONTAL SCALE 1:2000m	DRAWINGS / DESIGN PREPARED BY GHD BG & E	TITLE NAME DATE DRAWN V.LOUISE 31.01.17 DRG CHECK A.FRENCH 31.01.17 DESIGN N.CUPAC 31.01.17 DESIGN CHECK R.PRAST 31.01.17 DESIGN MNGR B.HANCOCK 31.01.17 PROJECT MNGR A.HORTON 31.01.17	CLIENT NSW GOVERNMENT Transport Roads & Maritime Services PREPARED FOR PACIFIC HIGHWAY PACIFIC HIGHWAY OFFICE GRAFTON
RMS REGISTRATION No. DS2016/000619				SHEET No. 8 OF 24	
ISSUE STATUS ISSUED FOR CONSTRUCTION		EDMS No. SF2015/118045	SHEET No. RA-A-41532	PART 4 ISSUE B	

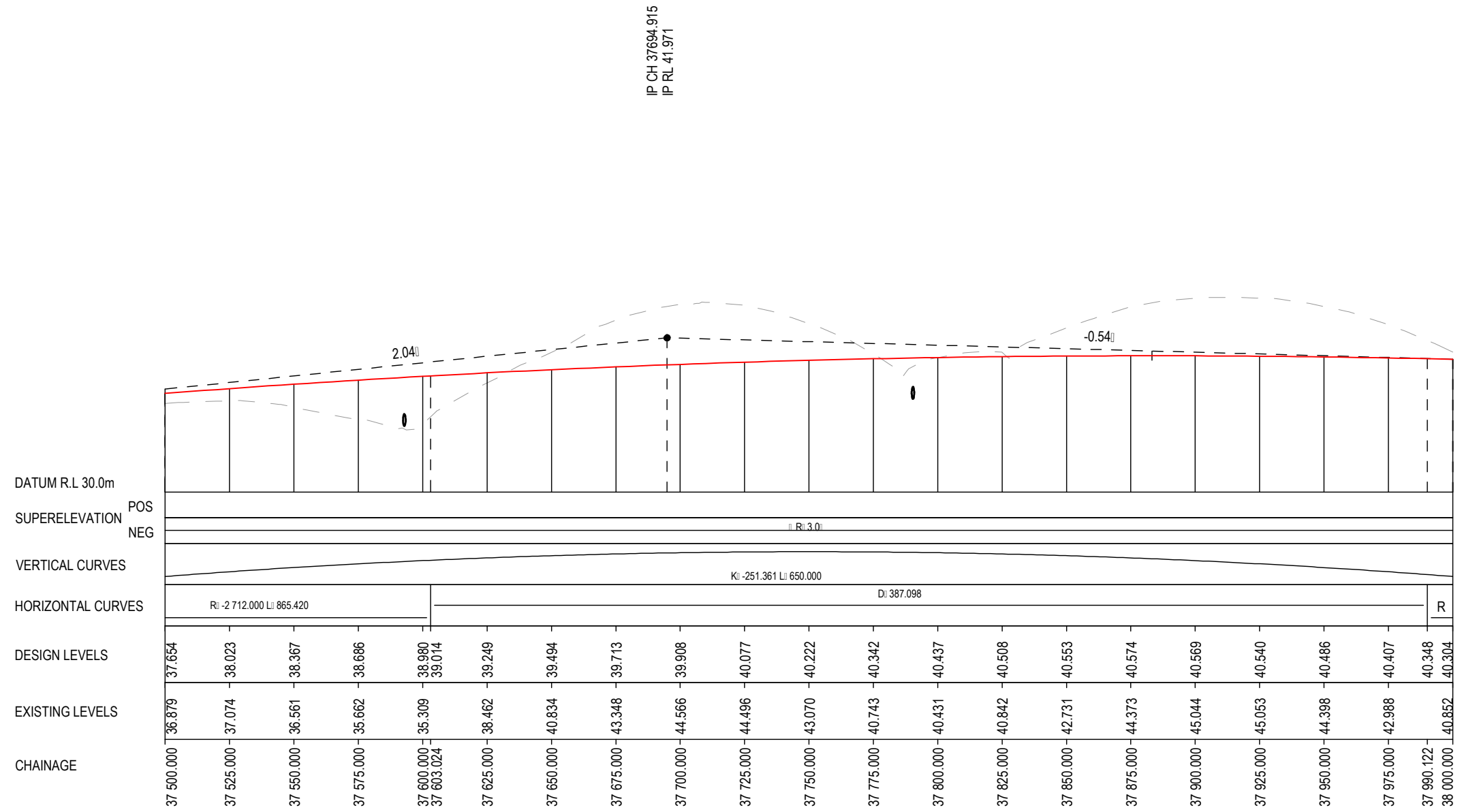
MAY BE INCOMPLETE IF COPIED
mm ON A3 SIZE ORIGINAL
G:\21\25\146\CADD\DRG\RA_Alignment_Earthworks\W2B-GHD-A-RA-DRG-41500.dwg

LEGEND

- EXISTING SURFACE
- FINAL DESIGN SURFACE
- ENABLING WORKS SURFACE DESIGN

NOTES

1. LONG SECTIONS TO BE READ IN CONJUNCTION WITH DRAWINGS RA-A-41401 TO RA-A-41426.
2. LONGITUDINAL SECTIONS TO BE READ IN CONJUNCTION WITH CROSS SECTION DRAWINGS RA-A-41601 TO RA-A-41808.



DESIGN CONTROL M120 - SOUTHBOUND LONGITUDINAL SECTION
SCALE - HORIZ. 1:2000 | VERT. 1:400

ACCEPTED FOR CONSTRUCTION

*Disclaimer: This information is to be used only for the purpose of inspecting fixing or varying road levels in accordance with Part 3 of the Roads Act 1993. In some locations the road configuration has been refined without impacting the road level.

<table border="1" style="width: 100%; border-collapse: collapse;"> <tr> <td style="width: 50%;">DESIGN LOT CODE A-81-RA-01</td> <td style="width: 50%;">DESIGN MODEL FILE(S) USED FOR DOCUMENTATION OF THIS DRAWING W2B-GHD-A-RA-MOD-00008.txt</td> </tr> <tr> <td>WVR No.</td> <td>APPROVAL</td> </tr> </table>	DESIGN LOT CODE A-81-RA-01	DESIGN MODEL FILE(S) USED FOR DOCUMENTATION OF THIS DRAWING W2B-GHD-A-RA-MOD-00008.txt	WVR No.	APPROVAL	<table border="1" style="width: 100%; border-collapse: collapse;"> <tr> <td style="width: 50%;">SCALES ON A3 SIZE DRAWING</td> <td style="width: 50%;">DRAWINGS / DESIGN PREPARED BY</td> </tr> <tr> <td> VERTICAL SCALE 1:1000 HORIZONTAL SCALE 1:2000 CO-ORDINATE SYSTEM MGA ZONE 56 </td> <td> HEIGHT DATUM AHD </td> </tr> </table>	SCALES ON A3 SIZE DRAWING	DRAWINGS / DESIGN PREPARED BY	VERTICAL SCALE 1:1000 HORIZONTAL SCALE 1:2000 CO-ORDINATE SYSTEM MGA ZONE 56	HEIGHT DATUM AHD 	<table border="1" style="width: 100%; border-collapse: collapse;"> <tr> <td style="width: 50%;">PLOT DATE / TIME 1 February 2017 2:52:10 PM</td> <td style="width: 50%;">PLOT BY Fran Bathan</td> </tr> <tr> <td>TITLE</td> <td>NAME</td> </tr> <tr> <td>DESIGN</td> <td>DATE</td> </tr> </table>	PLOT DATE / TIME 1 February 2017 2:52:10 PM	PLOT BY Fran Bathan	TITLE	NAME	DESIGN	DATE	<table border="1" style="width: 100%; border-collapse: collapse;"> <tr> <td style="width: 50%;">CLIENT CLARENCE VALLEY COUNCIL HW10 - PACIFIC HIGHWAY</td> <td style="width: 50%; text-align: right;">A3</td> </tr> <tr> <td style="width: 50%;"> Transport Roads & Maritime Services </td> <td style="width: 50%;"> WOOLGOOLGA TO BALLINA UPGRADE PORTION A - GLENUGIE TO MACLEAN ROAD ALIGNMENT AND EARTHWORKS 3AB LONGITUDINAL SECTION - M120 SOUTHBOUND SHEET No. 9 OF 24 </td> </tr> <tr> <td style="width: 50%;"> PREPARED FOR PACIFIC HIGHWAY PACIFIC HIGHWAY OFFICE GRAFTON </td> <td style="width: 50%;"> RMS REGISTRATION No. DS2016/000619 PART 4 </td> </tr> <tr> <td style="width: 50%;">ISSUE STATUS ISSUED FOR CONSTRUCTION</td> <td style="width: 50%;"> EDMS No. SF2015/118045 SHEET No. RA-A-41533 ISSUE A </td> </tr> </table>	CLIENT CLARENCE VALLEY COUNCIL HW10 - PACIFIC HIGHWAY	A3	Transport Roads & Maritime Services	WOOLGOOLGA TO BALLINA UPGRADE PORTION A - GLENUGIE TO MACLEAN ROAD ALIGNMENT AND EARTHWORKS 3AB LONGITUDINAL SECTION - M120 SOUTHBOUND SHEET No. 9 OF 24	PREPARED FOR PACIFIC HIGHWAY PACIFIC HIGHWAY OFFICE GRAFTON	RMS REGISTRATION No. DS2016/000619 PART 4	ISSUE STATUS ISSUED FOR CONSTRUCTION	EDMS No. SF2015/118045 SHEET No. RA-A-41533 ISSUE A
DESIGN LOT CODE A-81-RA-01	DESIGN MODEL FILE(S) USED FOR DOCUMENTATION OF THIS DRAWING W2B-GHD-A-RA-MOD-00008.txt																								
WVR No.	APPROVAL																								
SCALES ON A3 SIZE DRAWING	DRAWINGS / DESIGN PREPARED BY																								
VERTICAL SCALE 1:1000 HORIZONTAL SCALE 1:2000 CO-ORDINATE SYSTEM MGA ZONE 56	HEIGHT DATUM AHD 																								
PLOT DATE / TIME 1 February 2017 2:52:10 PM	PLOT BY Fran Bathan																								
TITLE	NAME																								
DESIGN	DATE																								
CLIENT CLARENCE VALLEY COUNCIL HW10 - PACIFIC HIGHWAY	A3																								
Transport Roads & Maritime Services	WOOLGOOLGA TO BALLINA UPGRADE PORTION A - GLENUGIE TO MACLEAN ROAD ALIGNMENT AND EARTHWORKS 3AB LONGITUDINAL SECTION - M120 SOUTHBOUND SHEET No. 9 OF 24																								
PREPARED FOR PACIFIC HIGHWAY PACIFIC HIGHWAY OFFICE GRAFTON	RMS REGISTRATION No. DS2016/000619 PART 4																								
ISSUE STATUS ISSUED FOR CONSTRUCTION	EDMS No. SF2015/118045 SHEET No. RA-A-41533 ISSUE A																								

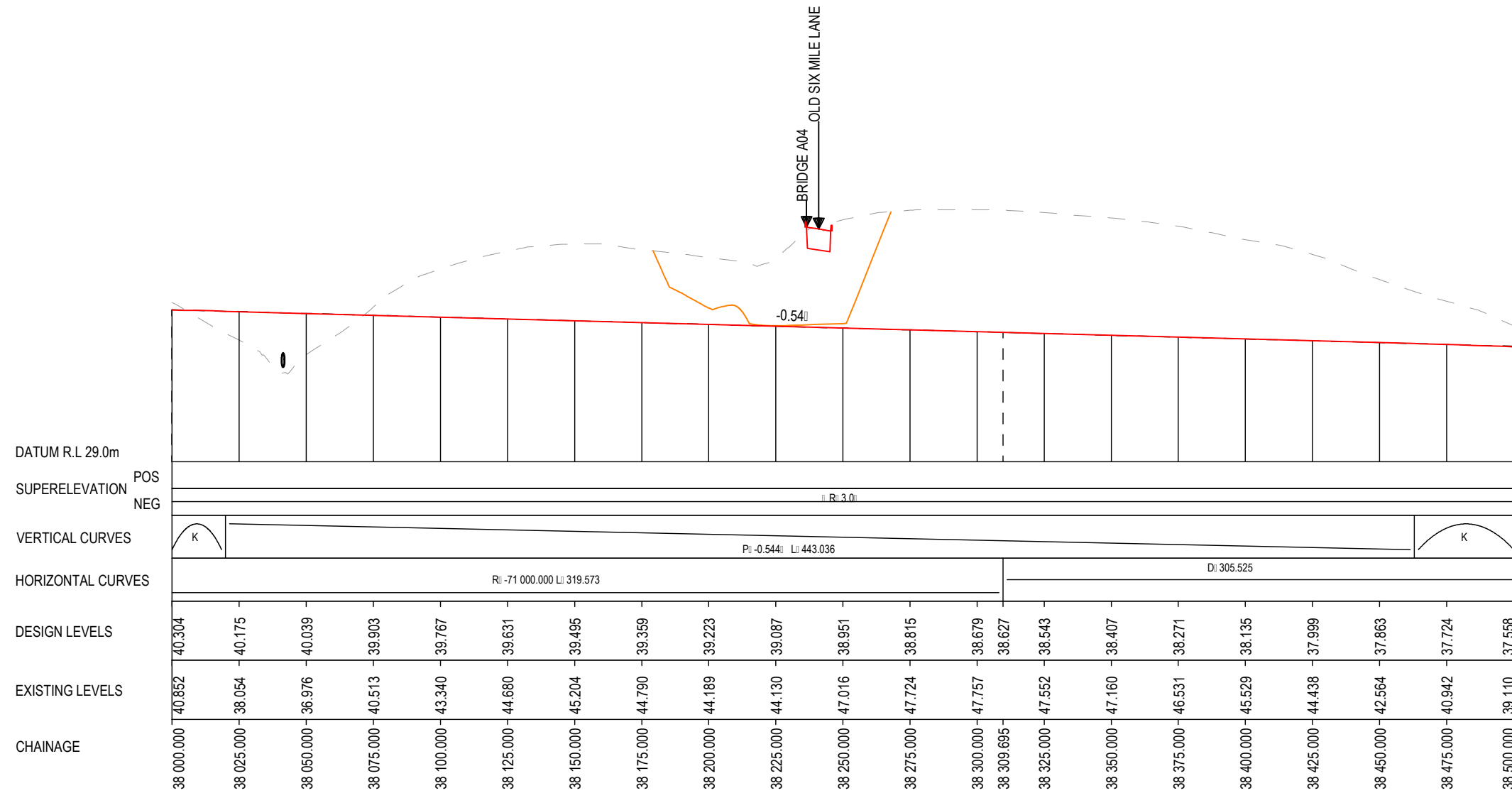
MAY BE INCOMPLETE IF COPIED
mm ON A3 SIZE ORIGINAL
G:\21\25\146\CADD\DRG\RA_Alignment_Earthworks\W2B-GHD-A-RA-DRG-41500.dwg

LEGEND

- EXISTING SURFACE
- FINAL DESIGN SURFACE
- ENABLING WORKS SURFACE DESIGN

NOTES

1. LONG SECTIONS TO BE READ IN CONJUNCTION WITH DRAWINGS RA-A-41401 TO RA-A-41426.
2. LONGITUDINAL SECTIONS TO BE READ IN CONJUNCTION WITH CROSS SECTION DRAWINGS RA-A-41601 TO RA-A-41808.



DESIGN CONTROL M120 - SOUTHBOUND LONGITUDINAL SECTION
SCALE - HORIZ. 1:2000; VERT. 1:400

ACCEPTED FOR CONSTRUCTION

*Disclaimer: This information is to be used only for the purpose of inspecting fixing or varying road levels in accordance with Part 3 of the Roads Act 1993. In some locations the road configuration has been refined without impacting the road level.

<table border="1" style="width: 100%; border-collapse: collapse;"> <tr> <td style="width: 50%;">DESIGN LOT CODE A-81-RA-01</td> <td style="width: 50%;">DESIGN MODEL FILE(S) USED FOR DOCUMENTATION OF THIS DRAWING W2B-GHD-A-RA-MOD-00008.txt</td> </tr> <tr> <td>WVR No.</td> <td>APPROVAL AH</td> </tr> </table>	DESIGN LOT CODE A-81-RA-01	DESIGN MODEL FILE(S) USED FOR DOCUMENTATION OF THIS DRAWING W2B-GHD-A-RA-MOD-00008.txt	WVR No.	APPROVAL AH	<table border="1" style="width: 100%; border-collapse: collapse;"> <tr> <td style="width: 50%;">SCALES ON A3 SIZE DRAWING VERTICAL SCALE 1:1000m HORIZONTAL SCALE 1:2000m</td> <td style="width: 50%;">DRAWINGS / DESIGN PREPARED BY </td> </tr> <tr> <td>CO-ORDINATE SYSTEM MGA ZONE 56</td> <td>HEIGHT DATUM AHD</td> </tr> </table>	SCALES ON A3 SIZE DRAWING VERTICAL SCALE 1:1000m HORIZONTAL SCALE 1:2000m	DRAWINGS / DESIGN PREPARED BY 	CO-ORDINATE SYSTEM MGA ZONE 56	HEIGHT DATUM AHD	<table border="1" style="width: 100%; border-collapse: collapse;"> <tr> <td style="width: 50%;">PLOT DATE / TIME 1 February 2017 2:52:11 PM</td> <td style="width: 50%;">PLOT BY Fran Bathan</td> </tr> <tr> <td>TITLE DRAWN DRG CHECK DESIGN DESIGN CHECK DESIGN MNGR PROJECT MNGR</td> <td>NAME DATE V.LOUISE 31.01.17 A.FRENCH 31.01.17 N.CUPAC 31.01.17 R.PRAST 31.01.17 B.HANCOCK 31.01.17 A.HORTON 31.01.17</td> </tr> </table>	PLOT DATE / TIME 1 February 2017 2:52:11 PM	PLOT BY Fran Bathan	TITLE DRAWN DRG CHECK DESIGN DESIGN CHECK DESIGN MNGR PROJECT MNGR	NAME DATE V.LOUISE 31.01.17 A.FRENCH 31.01.17 N.CUPAC 31.01.17 R.PRAST 31.01.17 B.HANCOCK 31.01.17 A.HORTON 31.01.17	<table border="1" style="width: 100%; border-collapse: collapse;"> <tr> <td style="width: 50%;">CLIENT CLARENCE VALLEY COUNCIL HW10 - PACIFIC HIGHWAY WOOLGOOLGA TO BALLINA UPGRADE PORTION A - GLENUGIE TO MACLEAN ROAD ALIGNMENT AND EARTHWORKS 3AB LONGITUDINAL SECTION - M120 SOUTHBOUND SHEET No. 10 OF 24</td> <td style="width: 50%; text-align: right;">A3</td> </tr> <tr> <td>RMS REGISTRATION No. DS2016/000619</td> <td style="text-align: right;">PART 4</td> </tr> <tr> <td>ISSUE STATUS ISSUED FOR CONSTRUCTION</td> <td style="text-align: right;">ISSUE A</td> </tr> </table>	CLIENT CLARENCE VALLEY COUNCIL HW10 - PACIFIC HIGHWAY WOOLGOOLGA TO BALLINA UPGRADE PORTION A - GLENUGIE TO MACLEAN ROAD ALIGNMENT AND EARTHWORKS 3AB LONGITUDINAL SECTION - M120 SOUTHBOUND SHEET No. 10 OF 24	A3	RMS REGISTRATION No. DS2016/000619	PART 4	ISSUE STATUS ISSUED FOR CONSTRUCTION	ISSUE A
DESIGN LOT CODE A-81-RA-01	DESIGN MODEL FILE(S) USED FOR DOCUMENTATION OF THIS DRAWING W2B-GHD-A-RA-MOD-00008.txt																				
WVR No.	APPROVAL AH																				
SCALES ON A3 SIZE DRAWING VERTICAL SCALE 1:1000m HORIZONTAL SCALE 1:2000m	DRAWINGS / DESIGN PREPARED BY 																				
CO-ORDINATE SYSTEM MGA ZONE 56	HEIGHT DATUM AHD																				
PLOT DATE / TIME 1 February 2017 2:52:11 PM	PLOT BY Fran Bathan																				
TITLE DRAWN DRG CHECK DESIGN DESIGN CHECK DESIGN MNGR PROJECT MNGR	NAME DATE V.LOUISE 31.01.17 A.FRENCH 31.01.17 N.CUPAC 31.01.17 R.PRAST 31.01.17 B.HANCOCK 31.01.17 A.HORTON 31.01.17																				
CLIENT CLARENCE VALLEY COUNCIL HW10 - PACIFIC HIGHWAY WOOLGOOLGA TO BALLINA UPGRADE PORTION A - GLENUGIE TO MACLEAN ROAD ALIGNMENT AND EARTHWORKS 3AB LONGITUDINAL SECTION - M120 SOUTHBOUND SHEET No. 10 OF 24	A3																				
RMS REGISTRATION No. DS2016/000619	PART 4																				
ISSUE STATUS ISSUED FOR CONSTRUCTION	ISSUE A																				

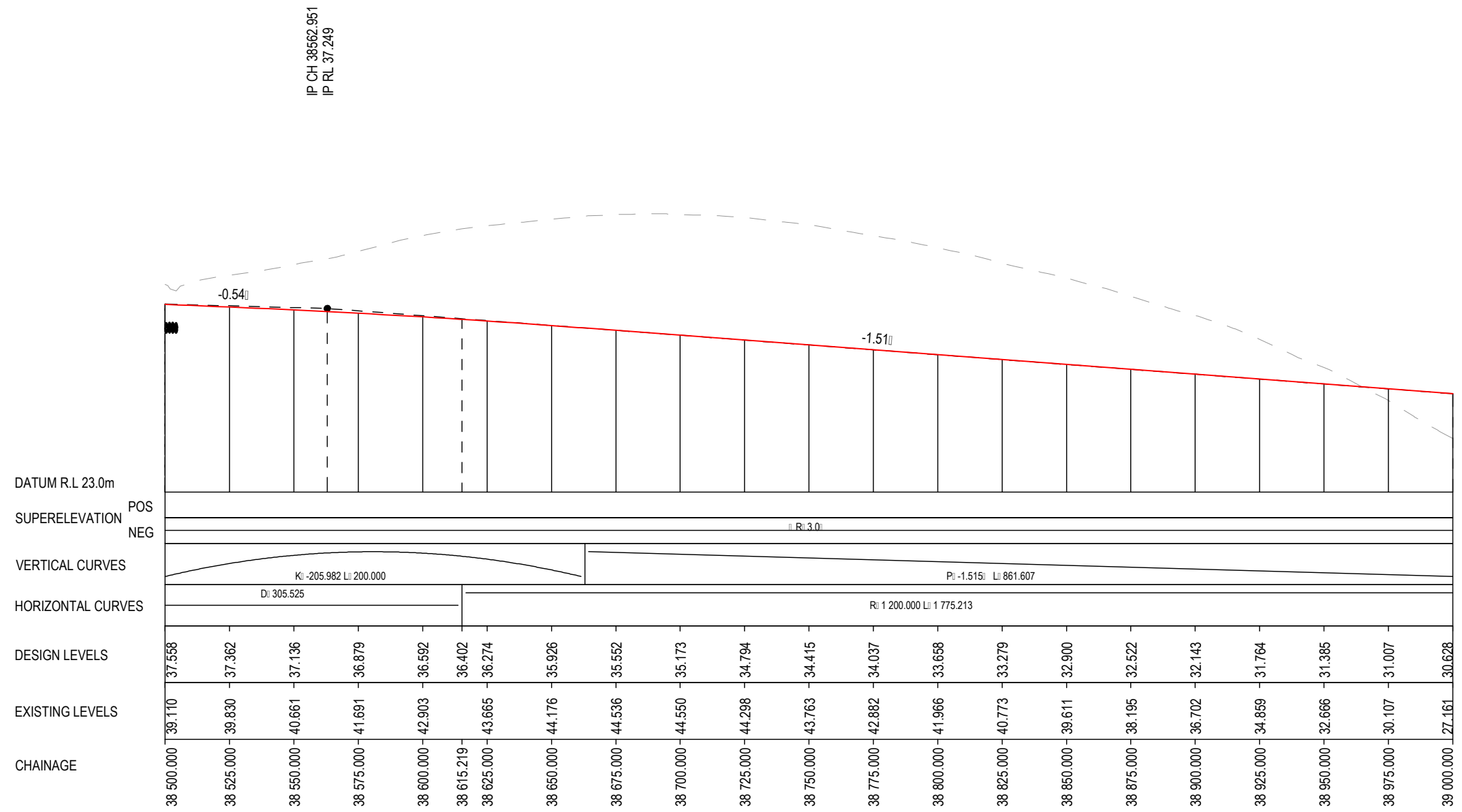
MAY BE INCOMPLETE IF COPIED
 mm ON A3 SIZE ORIGINAL
 G:\21\25146\CADD\DRG\RA_Alignment_Earthworks\W2B-GHD-A-RA-DRG-41500.dwg

LEGEND

- EXISTING SURFACE
- FINAL DESIGN SURFACE
- ENABLING WORKS SURFACE DESIGN

NOTES

1. LONG SECTIONS TO BE READ IN CONJUNCTION WITH DRAWINGS RA-A-41401 TO RA-A-41426.
2. LONGITUDINAL SECTIONS TO BE READ IN CONJUNCTION WITH CROSS SECTION DRAWINGS RA-A-41601 TO RA-A-41808.



DESIGN CONTROL M120 - SOUTHBOUND LONGITUDINAL SECTION
 SCALE - HORIZ. 1:2000; VERT. 1:400

ACCEPTED FOR CONSTRUCTION

***Disclaimer:** This information is to be used only for the purpose of inspecting fixing or varying road levels in accordance with Part 3 of the Roads Act 1993. In some locations the road configuration has been refined without impacting the road level.

DESIGN LOT CODE A-81-RA-01		DESIGN MODEL FILE(S) USED FOR DOCUMENTATION OF THIS DRAWING W2B-GHD-A-RA-MOD-00008.txt		PLOT DATE / TIME 1 February 2017 2:52:13 PM		PLOT BY Fran Bathan		CLIENT CLARENCE VALLEY COUNCIL	
MENDMENT / REVISION DESCRIPTION ISSUED FOR CONSTRUCTION		SCALES ON A3 SIZE DRAWING		DRAWINGS / DESIGN PREPARED BY		TITLE		CLARENCE VALLEY COUNCIL HW10 - PACIFIC HIGHWAY WOOLGOOLGA TO BALLINA UPGRADE PORTION A - GLENUGIE TO MACLEAN ROAD ALIGNMENT AND EARTHWORKS 3AB LONGITUDINAL SECTION - M120 SOUTHBOUND	
WVR No. APPROVAL		VERTICAL SCALE □□□□m		GHD		DRAWN V.LOUISE 31.01.17		SHEET No. 11 OF 24	
AH		HORIZONTAL SCALE □□□□m		BG & E		DESIGN N.CUPAC 31.01.17		RMS REGISTRATION No. DS2016/000619	
		CO-ORDINATE SYSTEM MGA ZONE 56		HEIGHT DATUM AHD		DESIGN CHECK R.PRAST 31.01.17		PART 4	
						DESIGN MNGR B.HANCOCK 31.01.17		ISSUE STATUS	
						PROJECT MNGR A.HORTON 31.01.17		ISSUED FOR CONSTRUCTION	
						PREPARED FOR PACIFIC HIGHWAY OFFICE		EDMS No. SF2015/118045	
						GRAFTON		SHEET No. RA-A-41535	
								ISSUE A	

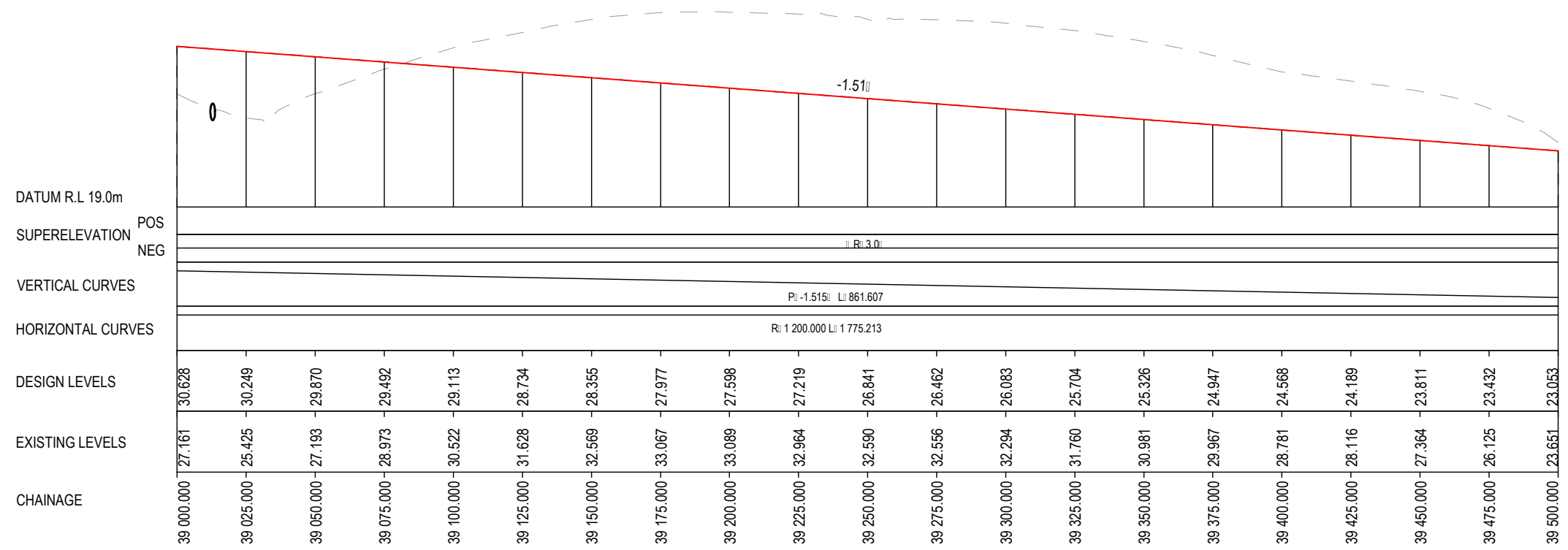
MAY BE INCOMPLETE IF COPIED
mm ON A3 SIZE ORIGINAL
G:\21\25\146\CADD\DRG\RA_Alignment_Earthworks\W2B-GHD-A-RA-DRG-41500.dwg

LEGEND

- EXISTING SURFACE
- FINAL DESIGN SURFACE
- ENABLING WORKS SURFACE DESIGN

NOTES

1. LONG SECTIONS TO BE READ IN CONJUNCTION WITH DRAWINGS RA-A-41401 TO RA-A-41426.
2. LONGITUDINAL SECTIONS TO BE READ IN CONJUNCTION WITH CROSS SECTION DRAWINGS RA-A-41601 TO RA-A-41808.



DESIGN CONTROL M120 - SOUTHBOUND LONGITUDINAL SECTION
SCALE - HORIZ. 1:2000; VERT. 1:400

ACCEPTED FOR CONSTRUCTION

***Disclaimer:** This information is to be used only for the purpose of inspecting fixing or varying road levels in accordance with Part 3 of the Roads Act 1993. In some locations the road configuration has been refined without impacting the road level.

<table border="1" style="width: 100%; border-collapse: collapse;"> <tr> <td style="width: 50%;">DESIGN LOT CODE A-81-RA-01</td> <td style="width: 50%;">DESIGN MODEL FILE(S) USED FOR DOCUMENTATION OF THIS DRAWING W2B-GHD-A-RA-MOD-00008.txt</td> </tr> <tr> <td style="width: 50%;">WVR No. APPROVAL - AH</td> <td style="width: 50%;">SCALES ON A3 SIZE DRAWING VERTICAL SCALE 1:1000m HORIZONTAL SCALE 1:2000m</td> </tr> <tr> <td colspan="2">CO-ORDINATE SYSTEM MGA ZONE 56</td> </tr> <tr> <td colspan="2">HEIGHT DATUM AHD</td> </tr> </table>	DESIGN LOT CODE A-81-RA-01	DESIGN MODEL FILE(S) USED FOR DOCUMENTATION OF THIS DRAWING W2B-GHD-A-RA-MOD-00008.txt	WVR No. APPROVAL - AH	SCALES ON A3 SIZE DRAWING VERTICAL SCALE 1:1000m HORIZONTAL SCALE 1:2000m	CO-ORDINATE SYSTEM MGA ZONE 56		HEIGHT DATUM AHD		<table border="1" style="width: 100%; border-collapse: collapse;"> <tr> <td style="width: 50%;">DRAWINGS / DESIGN PREPARED BY </td> <td style="width: 50%;">PLOT DATE / TIME 1 February 2017 2:52:15 PM</td> </tr> <tr> <td style="width: 50%;">PLOT BY Fran Bathan</td> <td style="width: 50%;">CLIENT CLARENCE VALLEY COUNCIL HW10 - PACIFIC HIGHWAY</td> </tr> </table>	DRAWINGS / DESIGN PREPARED BY 	PLOT DATE / TIME 1 February 2017 2:52:15 PM	PLOT BY Fran Bathan	CLIENT CLARENCE VALLEY COUNCIL HW10 - PACIFIC HIGHWAY	<table border="1" style="width: 100%; border-collapse: collapse;"> <tr> <td style="width: 50%;"> <table border="1" style="width: 100%; border-collapse: collapse;"> <tr> <th>TITLE</th> <th>NAME</th> <th>DATE</th> </tr> <tr> <td>DRAWN</td> <td>V.LOUISE</td> <td>31.01.17</td> </tr> <tr> <td>DRG CHECK</td> <td>A.FRENCH</td> <td>31.01.17</td> </tr> <tr> <td>DESIGN</td> <td>N.CUPAC</td> <td>31.01.17</td> </tr> <tr> <td>DESIGN CHECK</td> <td>R.PRAST</td> <td>31.01.17</td> </tr> <tr> <td>DESIGN MNGR</td> <td>B.HANCOCK</td> <td>31.01.17</td> </tr> <tr> <td>PROJECT MNGR</td> <td>A.HORTON</td> <td>31.01.17</td> </tr> </table> </td> <td style="width: 50%;"> <table border="1" style="width: 100%; border-collapse: collapse;"> <tr> <td style="width: 50%;"> Transport Roads & Maritime Services </td> <td style="width: 50%;"> <table border="1" style="width: 100%; border-collapse: collapse;"> <tr> <td style="width: 50%;">PREPARED FOR PACIFIC HIGHWAY PACIFIC HIGHWAY OFFICE GRAFTON</td> <td style="width: 50%;"> <table border="1" style="width: 100%; border-collapse: collapse;"> <tr> <td style="width: 50%;">RMS REGISTRATION No. DS2016/000619</td> <td style="width: 50%;">SHEET No. 12 OF 24</td> </tr> <tr> <td>ISSUE STATUS ISSUED FOR CONSTRUCTION</td> <td>EDMS No. SF2015/118045</td> </tr> <tr> <td>SHEET No. RA-A-41536</td> <td>ISSUE A</td> </tr> </table> </td> </tr> </table> </td> </tr> </table> </td> </tr> </table>	<table border="1" style="width: 100%; border-collapse: collapse;"> <tr> <th>TITLE</th> <th>NAME</th> <th>DATE</th> </tr> <tr> <td>DRAWN</td> <td>V.LOUISE</td> <td>31.01.17</td> </tr> <tr> <td>DRG CHECK</td> <td>A.FRENCH</td> <td>31.01.17</td> </tr> <tr> <td>DESIGN</td> <td>N.CUPAC</td> <td>31.01.17</td> </tr> <tr> <td>DESIGN CHECK</td> <td>R.PRAST</td> <td>31.01.17</td> </tr> <tr> <td>DESIGN MNGR</td> <td>B.HANCOCK</td> <td>31.01.17</td> </tr> <tr> <td>PROJECT MNGR</td> <td>A.HORTON</td> <td>31.01.17</td> </tr> </table>	TITLE	NAME	DATE	DRAWN	V.LOUISE	31.01.17	DRG CHECK	A.FRENCH	31.01.17	DESIGN	N.CUPAC	31.01.17	DESIGN CHECK	R.PRAST	31.01.17	DESIGN MNGR	B.HANCOCK	31.01.17	PROJECT MNGR	A.HORTON	31.01.17	<table border="1" style="width: 100%; border-collapse: collapse;"> <tr> <td style="width: 50%;"> Transport Roads & Maritime Services </td> <td style="width: 50%;"> <table border="1" style="width: 100%; border-collapse: collapse;"> <tr> <td style="width: 50%;">PREPARED FOR PACIFIC HIGHWAY PACIFIC HIGHWAY OFFICE GRAFTON</td> <td style="width: 50%;"> <table border="1" style="width: 100%; border-collapse: collapse;"> <tr> <td style="width: 50%;">RMS REGISTRATION No. DS2016/000619</td> <td style="width: 50%;">SHEET No. 12 OF 24</td> </tr> <tr> <td>ISSUE STATUS ISSUED FOR CONSTRUCTION</td> <td>EDMS No. SF2015/118045</td> </tr> <tr> <td>SHEET No. RA-A-41536</td> <td>ISSUE A</td> </tr> </table> </td> </tr> </table> </td> </tr> </table>	Transport Roads & Maritime Services	<table border="1" style="width: 100%; border-collapse: collapse;"> <tr> <td style="width: 50%;">PREPARED FOR PACIFIC HIGHWAY PACIFIC HIGHWAY OFFICE GRAFTON</td> <td style="width: 50%;"> <table border="1" style="width: 100%; border-collapse: collapse;"> <tr> <td style="width: 50%;">RMS REGISTRATION No. DS2016/000619</td> <td style="width: 50%;">SHEET No. 12 OF 24</td> </tr> <tr> <td>ISSUE STATUS ISSUED FOR CONSTRUCTION</td> <td>EDMS No. SF2015/118045</td> </tr> <tr> <td>SHEET No. RA-A-41536</td> <td>ISSUE A</td> </tr> </table> </td> </tr> </table>	PREPARED FOR PACIFIC HIGHWAY PACIFIC HIGHWAY OFFICE GRAFTON	<table border="1" style="width: 100%; border-collapse: collapse;"> <tr> <td style="width: 50%;">RMS REGISTRATION No. DS2016/000619</td> <td style="width: 50%;">SHEET No. 12 OF 24</td> </tr> <tr> <td>ISSUE STATUS ISSUED FOR CONSTRUCTION</td> <td>EDMS No. SF2015/118045</td> </tr> <tr> <td>SHEET No. RA-A-41536</td> <td>ISSUE A</td> </tr> </table>	RMS REGISTRATION No. DS2016/000619	SHEET No. 12 OF 24	ISSUE STATUS ISSUED FOR CONSTRUCTION	EDMS No. SF2015/118045	SHEET No. RA-A-41536	ISSUE A
DESIGN LOT CODE A-81-RA-01	DESIGN MODEL FILE(S) USED FOR DOCUMENTATION OF THIS DRAWING W2B-GHD-A-RA-MOD-00008.txt																																														
WVR No. APPROVAL - AH	SCALES ON A3 SIZE DRAWING VERTICAL SCALE 1:1000m HORIZONTAL SCALE 1:2000m																																														
CO-ORDINATE SYSTEM MGA ZONE 56																																															
HEIGHT DATUM AHD																																															
DRAWINGS / DESIGN PREPARED BY 	PLOT DATE / TIME 1 February 2017 2:52:15 PM																																														
PLOT BY Fran Bathan	CLIENT CLARENCE VALLEY COUNCIL HW10 - PACIFIC HIGHWAY																																														
<table border="1" style="width: 100%; border-collapse: collapse;"> <tr> <th>TITLE</th> <th>NAME</th> <th>DATE</th> </tr> <tr> <td>DRAWN</td> <td>V.LOUISE</td> <td>31.01.17</td> </tr> <tr> <td>DRG CHECK</td> <td>A.FRENCH</td> <td>31.01.17</td> </tr> <tr> <td>DESIGN</td> <td>N.CUPAC</td> <td>31.01.17</td> </tr> <tr> <td>DESIGN CHECK</td> <td>R.PRAST</td> <td>31.01.17</td> </tr> <tr> <td>DESIGN MNGR</td> <td>B.HANCOCK</td> <td>31.01.17</td> </tr> <tr> <td>PROJECT MNGR</td> <td>A.HORTON</td> <td>31.01.17</td> </tr> </table>	TITLE	NAME	DATE	DRAWN	V.LOUISE	31.01.17	DRG CHECK	A.FRENCH	31.01.17	DESIGN	N.CUPAC	31.01.17	DESIGN CHECK	R.PRAST	31.01.17	DESIGN MNGR	B.HANCOCK	31.01.17	PROJECT MNGR	A.HORTON	31.01.17	<table border="1" style="width: 100%; border-collapse: collapse;"> <tr> <td style="width: 50%;"> Transport Roads & Maritime Services </td> <td style="width: 50%;"> <table border="1" style="width: 100%; border-collapse: collapse;"> <tr> <td style="width: 50%;">PREPARED FOR PACIFIC HIGHWAY PACIFIC HIGHWAY OFFICE GRAFTON</td> <td style="width: 50%;"> <table border="1" style="width: 100%; border-collapse: collapse;"> <tr> <td style="width: 50%;">RMS REGISTRATION No. DS2016/000619</td> <td style="width: 50%;">SHEET No. 12 OF 24</td> </tr> <tr> <td>ISSUE STATUS ISSUED FOR CONSTRUCTION</td> <td>EDMS No. SF2015/118045</td> </tr> <tr> <td>SHEET No. RA-A-41536</td> <td>ISSUE A</td> </tr> </table> </td> </tr> </table> </td> </tr> </table>	Transport Roads & Maritime Services	<table border="1" style="width: 100%; border-collapse: collapse;"> <tr> <td style="width: 50%;">PREPARED FOR PACIFIC HIGHWAY PACIFIC HIGHWAY OFFICE GRAFTON</td> <td style="width: 50%;"> <table border="1" style="width: 100%; border-collapse: collapse;"> <tr> <td style="width: 50%;">RMS REGISTRATION No. DS2016/000619</td> <td style="width: 50%;">SHEET No. 12 OF 24</td> </tr> <tr> <td>ISSUE STATUS ISSUED FOR CONSTRUCTION</td> <td>EDMS No. SF2015/118045</td> </tr> <tr> <td>SHEET No. RA-A-41536</td> <td>ISSUE A</td> </tr> </table> </td> </tr> </table>	PREPARED FOR PACIFIC HIGHWAY PACIFIC HIGHWAY OFFICE GRAFTON	<table border="1" style="width: 100%; border-collapse: collapse;"> <tr> <td style="width: 50%;">RMS REGISTRATION No. DS2016/000619</td> <td style="width: 50%;">SHEET No. 12 OF 24</td> </tr> <tr> <td>ISSUE STATUS ISSUED FOR CONSTRUCTION</td> <td>EDMS No. SF2015/118045</td> </tr> <tr> <td>SHEET No. RA-A-41536</td> <td>ISSUE A</td> </tr> </table>	RMS REGISTRATION No. DS2016/000619	SHEET No. 12 OF 24	ISSUE STATUS ISSUED FOR CONSTRUCTION	EDMS No. SF2015/118045	SHEET No. RA-A-41536	ISSUE A															
TITLE	NAME	DATE																																													
DRAWN	V.LOUISE	31.01.17																																													
DRG CHECK	A.FRENCH	31.01.17																																													
DESIGN	N.CUPAC	31.01.17																																													
DESIGN CHECK	R.PRAST	31.01.17																																													
DESIGN MNGR	B.HANCOCK	31.01.17																																													
PROJECT MNGR	A.HORTON	31.01.17																																													
Transport Roads & Maritime Services	<table border="1" style="width: 100%; border-collapse: collapse;"> <tr> <td style="width: 50%;">PREPARED FOR PACIFIC HIGHWAY PACIFIC HIGHWAY OFFICE GRAFTON</td> <td style="width: 50%;"> <table border="1" style="width: 100%; border-collapse: collapse;"> <tr> <td style="width: 50%;">RMS REGISTRATION No. DS2016/000619</td> <td style="width: 50%;">SHEET No. 12 OF 24</td> </tr> <tr> <td>ISSUE STATUS ISSUED FOR CONSTRUCTION</td> <td>EDMS No. SF2015/118045</td> </tr> <tr> <td>SHEET No. RA-A-41536</td> <td>ISSUE A</td> </tr> </table> </td> </tr> </table>	PREPARED FOR PACIFIC HIGHWAY PACIFIC HIGHWAY OFFICE GRAFTON	<table border="1" style="width: 100%; border-collapse: collapse;"> <tr> <td style="width: 50%;">RMS REGISTRATION No. DS2016/000619</td> <td style="width: 50%;">SHEET No. 12 OF 24</td> </tr> <tr> <td>ISSUE STATUS ISSUED FOR CONSTRUCTION</td> <td>EDMS No. SF2015/118045</td> </tr> <tr> <td>SHEET No. RA-A-41536</td> <td>ISSUE A</td> </tr> </table>	RMS REGISTRATION No. DS2016/000619	SHEET No. 12 OF 24	ISSUE STATUS ISSUED FOR CONSTRUCTION	EDMS No. SF2015/118045	SHEET No. RA-A-41536	ISSUE A																																						
PREPARED FOR PACIFIC HIGHWAY PACIFIC HIGHWAY OFFICE GRAFTON	<table border="1" style="width: 100%; border-collapse: collapse;"> <tr> <td style="width: 50%;">RMS REGISTRATION No. DS2016/000619</td> <td style="width: 50%;">SHEET No. 12 OF 24</td> </tr> <tr> <td>ISSUE STATUS ISSUED FOR CONSTRUCTION</td> <td>EDMS No. SF2015/118045</td> </tr> <tr> <td>SHEET No. RA-A-41536</td> <td>ISSUE A</td> </tr> </table>	RMS REGISTRATION No. DS2016/000619	SHEET No. 12 OF 24	ISSUE STATUS ISSUED FOR CONSTRUCTION	EDMS No. SF2015/118045	SHEET No. RA-A-41536	ISSUE A																																								
RMS REGISTRATION No. DS2016/000619	SHEET No. 12 OF 24																																														
ISSUE STATUS ISSUED FOR CONSTRUCTION	EDMS No. SF2015/118045																																														
SHEET No. RA-A-41536	ISSUE A																																														

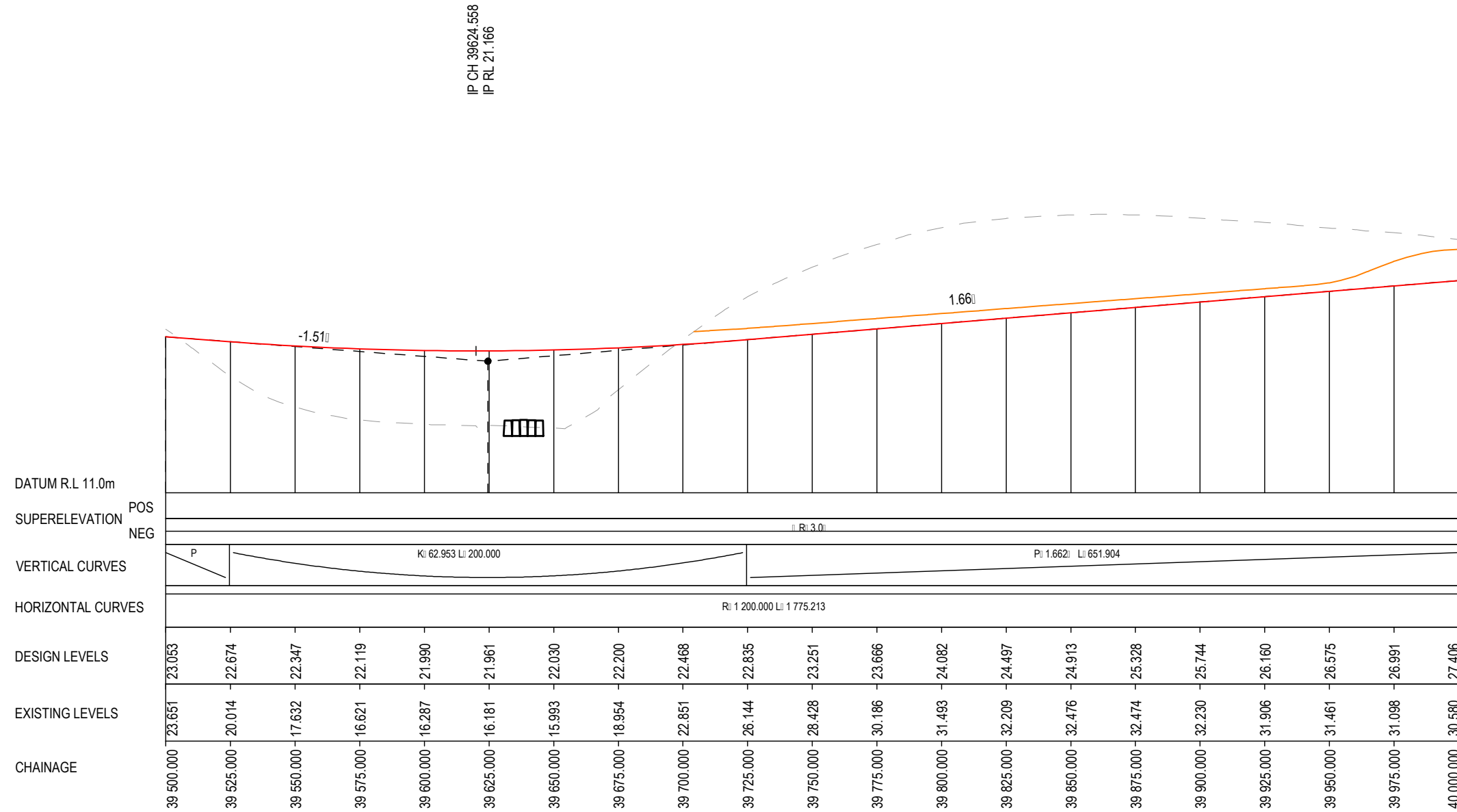
MAY BE INCOMPLETE IF COPIED
mm ON A3 SIZE ORIGINAL
G:\21\25\146\CADD\DRG\RA_Alignment_Earthworks\W2B-GHD-A-RA-DRG-41500.dwg

LEGEND

- EXISTING SURFACE
- FINAL DESIGN SURFACE
- ENABLING WORKS SURFACE DESIGN

NOTES

1. LONG SECTIONS TO BE READ IN CONJUNCTION WITH DRAWINGS RA-A-41401 TO RA-A-41426.
2. LONGITUDINAL SECTIONS TO BE READ IN CONJUNCTION WITH CROSS SECTION DRAWINGS RA-A-41601 TO RA-A-41808.



DESIGN CONTROL M120 - SOUTHBOUND LONGITUDINAL SECTION
SCALE - HORIZ. 1:2000; VERT. 1:400

ACCEPTED FOR CONSTRUCTION

*Disclaimer: This information is to be used only for the purpose of inspecting fixing or varying road levels in accordance with Part 3 of the Roads Act 1993. In some locations the road configuration has been refined without impacting the road level.

<p>DESIGN LOT CODE A-81-RA-01</p> <p>DESIGN MODEL FILE(S) USED FOR DOCUMENTATION OF THIS DRAWING W2B-GHD-A-RA-MOD-00008.txt</p> <p>WVR No. APPROVAL - AH</p>	<p>SCALES ON A3 SIZE DRAWING</p> <p>VERTICAL SCALE □□□□m</p> <p>HORIZONTAL SCALE □□□□m</p> <p>CO-ORDINATE SYSTEM MGA ZONE 56</p> <p>HEIGHT DATUM AHD</p>	<p>PLOT DATE / TIME 1 February 2017 2:52:17 PM</p> <p>PLOT BY Fran Bathan</p>	<p>CLIENT</p> <p>NSW GOVERNMENT Transport Roads & Maritime Services</p>	<p>CLARENCE VALLEY COUNCIL HW10 - PACIFIC HIGHWAY WOOLGOOLGA TO BALLINA UPGRADE PORTION A - GLENUGIE TO MACLEAN ROAD ALIGNMENT AND EARTHWORKS 3AB LONGITUDINAL SECTION - M120 SOUTHBOUND</p> <p>RMS REGISTRATION No. DS2016/000619</p> <p>ISSUE STATUS ISSUED FOR CONSTRUCTION</p> <p>EDMS No. SF2015/118045</p> <p>SHEET No. RA-A-41537</p>	<p>A3</p> <p>4</p> <p>A</p>																					
<p>REVISION / REVISION DESCRIPTION</p> <p>ISSUED FOR CONSTRUCTION</p>		<p>DRAWINGS / DESIGN PREPARED BY</p> <p>GHD BG & E</p>		<table border="1" style="width: 100%; border-collapse: collapse;"> <thead> <tr> <th>TITLE</th> <th>NAME</th> <th>DATE</th> </tr> </thead> <tbody> <tr><td>DRAWN</td><td>V.LOUISE</td><td>31.01.17</td></tr> <tr><td>DRG CHECK</td><td>A.FRENCH</td><td>31.01.17</td></tr> <tr><td>DESIGN</td><td>N.CUPAC</td><td>31.01.17</td></tr> <tr><td>DESIGN CHECK</td><td>R.PRAST</td><td>31.01.17</td></tr> <tr><td>DESIGN MNGR</td><td>B.HANCOCK</td><td>31.01.17</td></tr> <tr><td>PROJECT MNGR</td><td>A.HORTON</td><td>31.01.17</td></tr> </tbody> </table> <p>PREPARED FOR PACIFIC HIGHWAY PACIFIC HIGHWAY OFFICE GRAFTON</p>		TITLE	NAME	DATE	DRAWN	V.LOUISE	31.01.17	DRG CHECK	A.FRENCH	31.01.17	DESIGN	N.CUPAC	31.01.17	DESIGN CHECK	R.PRAST	31.01.17	DESIGN MNGR	B.HANCOCK	31.01.17	PROJECT MNGR	A.HORTON	31.01.17
TITLE	NAME	DATE																								
DRAWN	V.LOUISE	31.01.17																								
DRG CHECK	A.FRENCH	31.01.17																								
DESIGN	N.CUPAC	31.01.17																								
DESIGN CHECK	R.PRAST	31.01.17																								
DESIGN MNGR	B.HANCOCK	31.01.17																								
PROJECT MNGR	A.HORTON	31.01.17																								

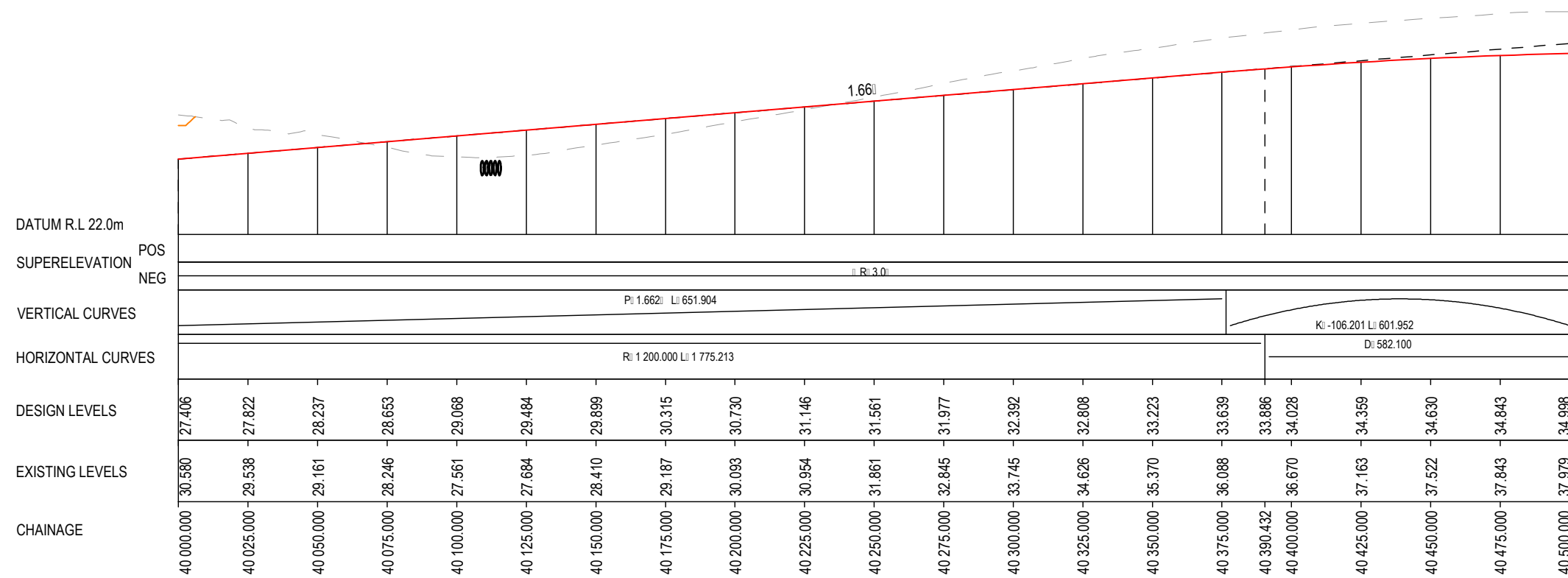
MAY BE INCOMPLETE IF COPIED
mm ON A3 SIZE ORIGINAL
G:\21\25146\CADD\DRG\RA_Alignment_Earthworks\W2B-GHD-A-RA-DRG-41500.dwg

LEGEND

- EXISTING SURFACE
- FINAL DESIGN SURFACE
- ENABLING WORKS SURFACE DESIGN

NOTES

1. LONG SECTIONS TO BE READ IN CONJUNCTION WITH DRAWINGS RA-A-41401 TO RA-A-41426.
2. LONGITUDINAL SECTIONS TO BE READ IN CONJUNCTION WITH CROSS SECTION DRAWINGS RA-A-41601 TO RA-A-41808.



DESIGN CONTROL M120 - SOUTHBOUND LONGITUDINAL SECTION
SCALE - HORIZ. 1:2000; VERT. 1:400

ACCEPTED FOR CONSTRUCTION

*Disclaimer: This information is to be used only for the purpose of inspecting fixing or varying road levels in accordance with Part 3 of the Roads Act 1993. In some locations the road configuration has been refined without impacting the road level.

DESIGN LOT CODE A-81-RA-01		DESIGN MODEL FILE(S) USED FOR DOCUMENTATION OF THIS DRAWING W2B-GHD-A-RA-MOD-00008.txt		PLOT DATE / TIME 1 February 2017 2:52:18 PM		PLOT BY Fran Bathan		CLIENT CLARENCE VALLEY COUNCIL	
WVR No. APPROVAL - AH		SCALES ON A3 SIZE DRAWING VERTICAL SCALE 1:1000 HORIZONTAL SCALE 1:2000		DRAWINGS / DESIGN PREPARED BY GHD BG & E		TITLE DESIGN DESIGN CHECK DESIGN MNGR PROJECT MNGR		CLARENCE VALLEY COUNCIL HW10 - PACIFIC HIGHWAY WOOLGOOLGA TO BALLINA UPGRADE PORTION A - GLENUGIE TO MACLEAN ROAD ALIGNMENT AND EARTHWORKS 3AB LONGITUDINAL SECTION - M120 SOUTHBOUND SHEET No. 14 OF 24	
MENDMENT / REVISION DESCRIPTION ISSUED FOR CONSTRUCTION		CO-ORDINATE SYSTEM MGA ZONE 56		HEIGHT DATUM AHD		NSW GOVERNMENT Transport Roads & Maritime Services		RMS REGISTRATION No. DS2016/000619	
						PREPARED FOR PACIFIC HIGHWAY PACIFIC HIGHWAY OFFICE GRAFTON		PART 4 ISSUE A	
						ISSUE STATUS ISSUED FOR CONSTRUCTION		EDMS No. SF2015/118045 SHEET No. RA-A-41538	

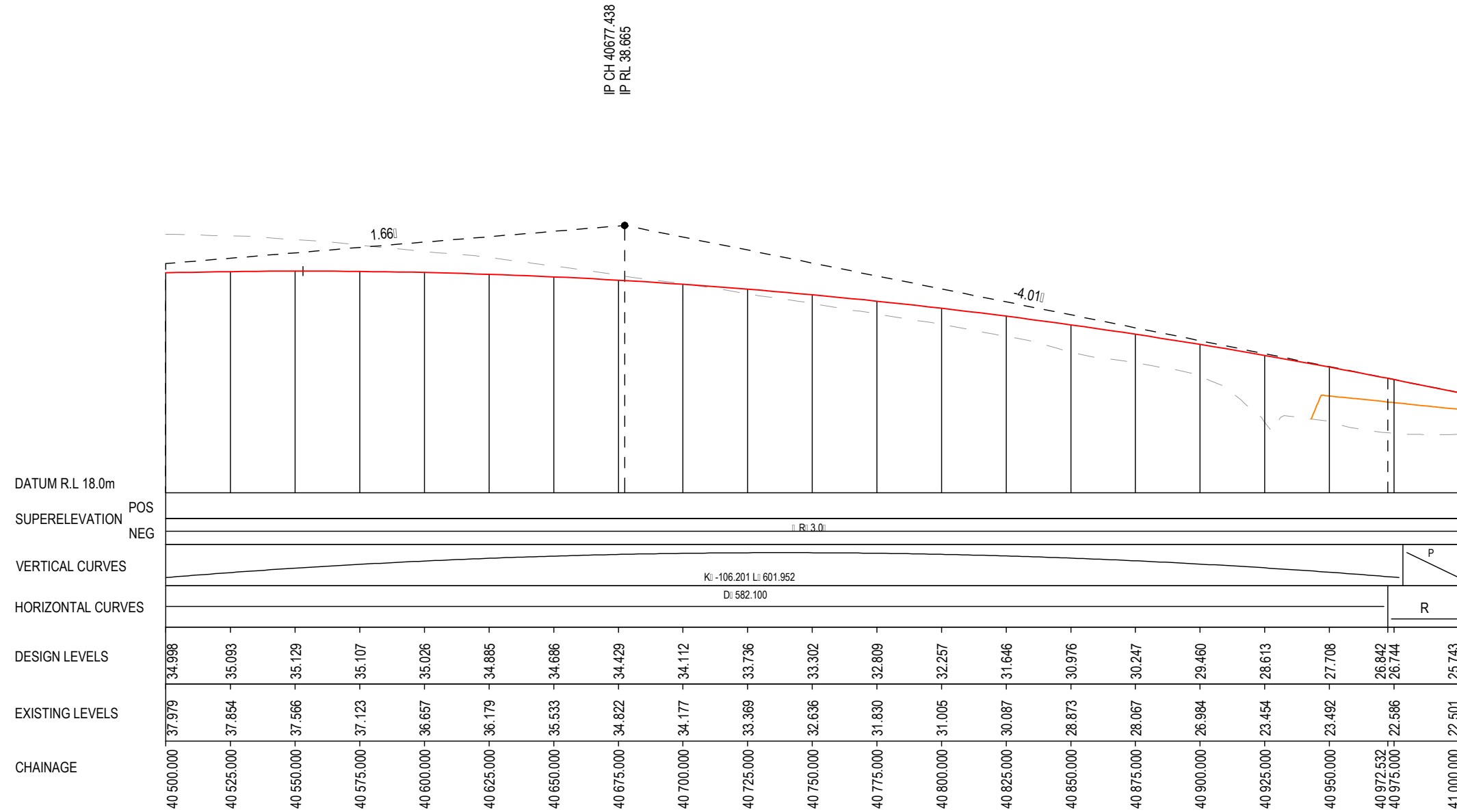
MAY BE INCOMPLETE IF COPIED
mm ON A3 SIZE ORIGINAL
G:\21\25\146\CADD\DRG\RA_Alignment_Earthworks\W2B-GHD-A-RA-DRG-41500.dwg

LEGEND

- EXISTING SURFACE
- FINAL DESIGN SURFACE
- ENABLING WORKS SURFACE DESIGN

NOTES

1. LONG SECTIONS TO BE READ IN CONJUNCTION WITH DRAWINGS RA-A-41401 TO RA-A-41426.
2. LONGITUDINAL SECTIONS TO BE READ IN CONJUNCTION WITH CROSS SECTION DRAWINGS RA-A-41601 TO RA-A-41808.



DESIGN CONTROL M120 - SOUTHBOUND LONGITUDINAL SECTION
SCALE - HORIZ. 1:2000 | VERT. 1:400

ACCEPTED FOR CONSTRUCTION

*Disclaimer: This information is to be used only for the purpose of inspecting fixing or varying road levels in accordance with Part 3 of the Roads Act 1993. In some locations the road configuration has been refined without impacting the road level.

<table border="1" style="width: 100%; border-collapse: collapse;"> <tr> <td style="width: 50%;">DESIGN LOT CODE A-81-RA-01</td> <td style="width: 50%;">DESIGN MODEL FILE(S) USED FOR DOCUMENTATION OF THIS DRAWING W2B-GHD-A-RA-MOD-00008.txt</td> </tr> <tr> <td style="width: 50%;">WVR No. -</td> <td style="width: 50%;">APPROVAL AH</td> </tr> </table>	DESIGN LOT CODE A-81-RA-01	DESIGN MODEL FILE(S) USED FOR DOCUMENTATION OF THIS DRAWING W2B-GHD-A-RA-MOD-00008.txt	WVR No. -	APPROVAL AH	<table border="1" style="width: 100%; border-collapse: collapse;"> <tr> <td style="width: 50%;">SCALES ON A3 SIZE DRAWING VERTICAL SCALE 1:1000m HORIZONTAL SCALE 1:2000m</td> <td style="width: 50%;">DRAWINGS / DESIGN PREPARED BY </td> </tr> <tr> <td style="width: 50%;">CO-ORDINATE SYSTEM MGA ZONE 56</td> <td style="width: 50%;">HEIGHT DATUM AHD</td> </tr> </table>	SCALES ON A3 SIZE DRAWING VERTICAL SCALE 1:1000m HORIZONTAL SCALE 1:2000m	DRAWINGS / DESIGN PREPARED BY 	CO-ORDINATE SYSTEM MGA ZONE 56	HEIGHT DATUM AHD	<table border="1" style="width: 100%; border-collapse: collapse;"> <tr> <td style="width: 50%;">PLOT DATE / TIME 1 February 2017 2:52:20 PM</td> <td style="width: 50%;">PLOT BY Fran Bathan</td> </tr> <tr> <td style="width: 50%;">TITLE DRAWN V.LOUISE 31.01.17</td> <td style="width: 50%;">NAME DRG CHECK A.FRENCH 31.01.17</td> </tr> <tr> <td style="width: 50%;">DESIGN DESIGN CHECK R.PRAST 31.01.17</td> <td style="width: 50%;">NAME DESIGN MNGR B.HANCOCK 31.01.17</td> </tr> <tr> <td style="width: 50%;">PROJECT MNGR A.HORTON 31.01.17</td> <td style="width: 50%;">DATE 31.01.17</td> </tr> </table>	PLOT DATE / TIME 1 February 2017 2:52:20 PM	PLOT BY Fran Bathan	TITLE DRAWN V.LOUISE 31.01.17	NAME DRG CHECK A.FRENCH 31.01.17	DESIGN DESIGN CHECK R.PRAST 31.01.17	NAME DESIGN MNGR B.HANCOCK 31.01.17	PROJECT MNGR A.HORTON 31.01.17	DATE 31.01.17	<table border="1" style="width: 100%; border-collapse: collapse;"> <tr> <td style="width: 50%;">CLIENT CLARENCE VALLEY COUNCIL HW10 - PACIFIC HIGHWAY</td> <td style="width: 50%;">PART 4</td> </tr> <tr> <td style="width: 50%;"> Transport Roads & Maritime Services </td> <td style="width: 50%;">SHEET No. 15 OF 24</td> </tr> <tr> <td style="width: 50%;">PREPARED FOR PACIFIC HIGHWAY PACIFIC HIGHWAY OFFICE GRAFTON</td> <td style="width: 50%;">ISSUE A</td> </tr> <tr> <td style="width: 50%;">RMS REGISTRATION No. DS2016/000619</td> <td style="width: 50%;">ISSUE STATUS ISSUED FOR CONSTRUCTION</td> </tr> <tr> <td style="width: 50%;">EDMS No. SF2015/118045</td> <td style="width: 50%;">SHEET No. RA-A-41539</td> </tr> </table>	CLIENT CLARENCE VALLEY COUNCIL HW10 - PACIFIC HIGHWAY	PART 4	Transport Roads & Maritime Services	SHEET No. 15 OF 24	PREPARED FOR PACIFIC HIGHWAY PACIFIC HIGHWAY OFFICE GRAFTON	ISSUE A	RMS REGISTRATION No. DS2016/000619	ISSUE STATUS ISSUED FOR CONSTRUCTION	EDMS No. SF2015/118045	SHEET No. RA-A-41539
DESIGN LOT CODE A-81-RA-01	DESIGN MODEL FILE(S) USED FOR DOCUMENTATION OF THIS DRAWING W2B-GHD-A-RA-MOD-00008.txt																												
WVR No. -	APPROVAL AH																												
SCALES ON A3 SIZE DRAWING VERTICAL SCALE 1:1000m HORIZONTAL SCALE 1:2000m	DRAWINGS / DESIGN PREPARED BY 																												
CO-ORDINATE SYSTEM MGA ZONE 56	HEIGHT DATUM AHD																												
PLOT DATE / TIME 1 February 2017 2:52:20 PM	PLOT BY Fran Bathan																												
TITLE DRAWN V.LOUISE 31.01.17	NAME DRG CHECK A.FRENCH 31.01.17																												
DESIGN DESIGN CHECK R.PRAST 31.01.17	NAME DESIGN MNGR B.HANCOCK 31.01.17																												
PROJECT MNGR A.HORTON 31.01.17	DATE 31.01.17																												
CLIENT CLARENCE VALLEY COUNCIL HW10 - PACIFIC HIGHWAY	PART 4																												
Transport Roads & Maritime Services	SHEET No. 15 OF 24																												
PREPARED FOR PACIFIC HIGHWAY PACIFIC HIGHWAY OFFICE GRAFTON	ISSUE A																												
RMS REGISTRATION No. DS2016/000619	ISSUE STATUS ISSUED FOR CONSTRUCTION																												
EDMS No. SF2015/118045	SHEET No. RA-A-41539																												

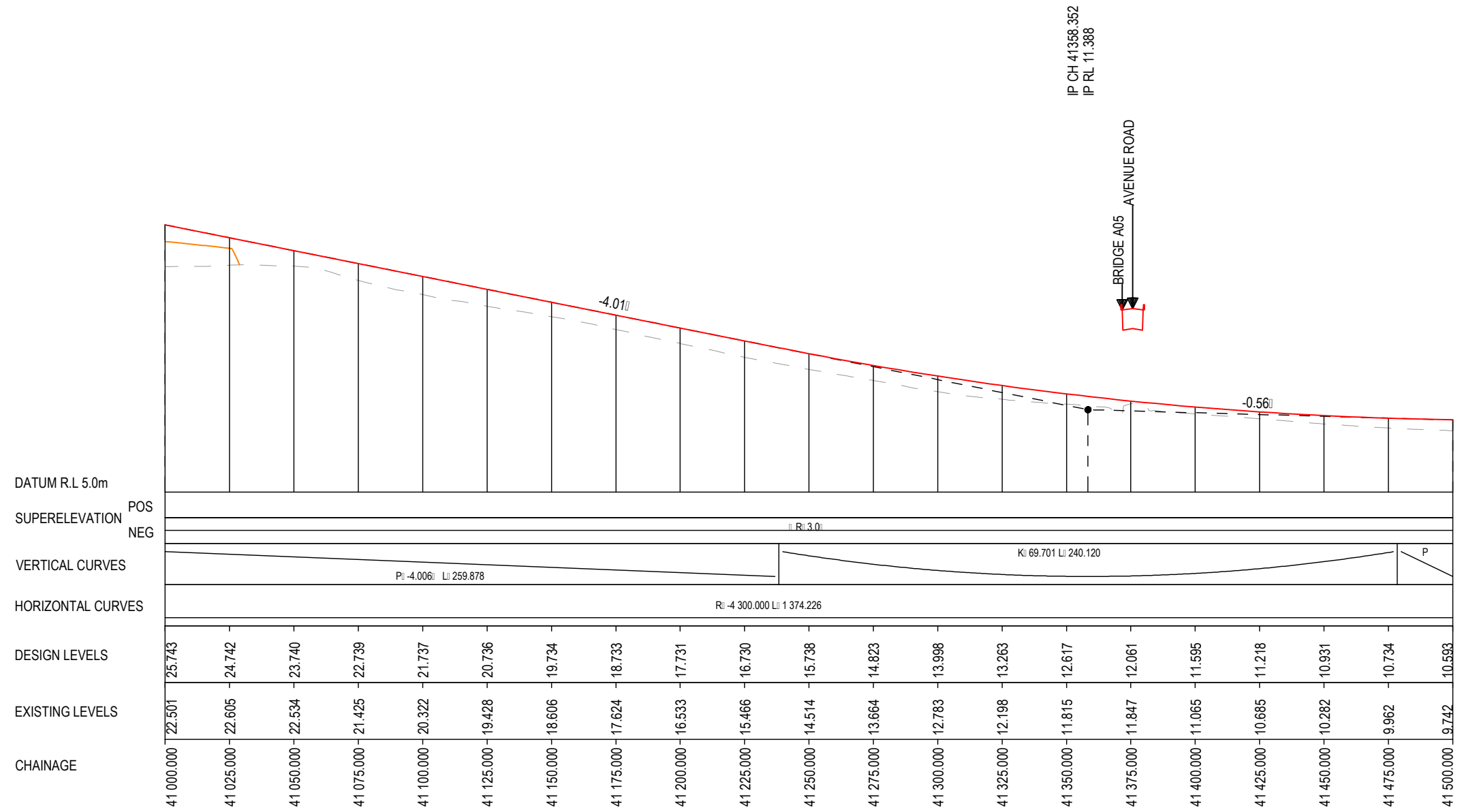
MAY BE INCOMPLETE IF COPIED
mm ON A3 SIZE ORIGINAL
G:\21\25\146\CADD\DRG\RA_Alignment_Earthworks\W2B-GHD-A-RA-DRG-41500.dwg

LEGEND

- EXISTING SURFACE
- FINAL DESIGN SURFACE
- ENABLING WORKS SURFACE DESIGN

NOTES

1. LONG SECTIONS TO BE READ IN CONJUNCTION WITH DRAWINGS RA-A-41401 TO RA-A-41426.
2. LONGITUDINAL SECTIONS TO BE READ IN CONJUNCTION WITH CROSS SECTION DRAWINGS RA-A-41601 TO RA-A-41808.



DESIGN CONTROL M120 - SOUTHBOUND LONGITUDINAL SECTION
SCALE - HORIZ. 1:2000; VERT. 1:400




ACCEPTED FOR CONSTRUCTION

***Disclaimer:** This information is to be used only for the purpose of inspecting fixing or varying road levels in accordance with Part 3 of the Roads Act 1993. In some locations the road configuration has been refined without impacting the road level.

<table border="1" style="width: 100%; border-collapse: collapse;"> <tr> <td style="width: 50%;">DESIGN LOT CODE A-81-RA-01</td> <td style="width: 50%;">DESIGN MODEL FILE(S) USED FOR DOCUMENTATION OF THIS DRAWING W2B-GHD-A-RA-MOD-00008.txt</td> </tr> <tr> <td style="width: 50%;">WVR No. APPROVAL - AH</td> <td style="width: 50%;">DRAWINGS / DESIGN PREPARED BY </td> </tr> </table>	DESIGN LOT CODE A-81-RA-01	DESIGN MODEL FILE(S) USED FOR DOCUMENTATION OF THIS DRAWING W2B-GHD-A-RA-MOD-00008.txt	WVR No. APPROVAL - AH	DRAWINGS / DESIGN PREPARED BY 	<table border="1" style="width: 100%; border-collapse: collapse;"> <tr> <td style="width: 50%;">PLOT DATE / TIME 1 February 2017 2:52:22 PM</td> <td style="width: 50%;">PLOT BY Fran Bathan</td> </tr> <tr> <td colspan="2">CLIENT Transport Roads & Maritime Services</td> </tr> <tr> <td colspan="2">PREPARED FOR PACIFIC HIGHWAY PACIFIC HIGHWAY OFFICE GRAFTON</td> </tr> </table>	PLOT DATE / TIME 1 February 2017 2:52:22 PM	PLOT BY Fran Bathan	CLIENT Transport Roads & Maritime Services		PREPARED FOR PACIFIC HIGHWAY PACIFIC HIGHWAY OFFICE GRAFTON		<table border="1" style="width: 100%; border-collapse: collapse;"> <tr> <td colspan="2">CLARENCE VALLEY COUNCIL HW10 - PACIFIC HIGHWAY WOOLGOOLGA TO BALLINA UPGRADE PORTION A - GLENUGIE TO MACLEAN ROAD ALIGNMENT AND EARTHWORKS 3AB LONGITUDINAL SECTION - M120 SOUTHBOUND SHEET No. 16 OF 24</td> </tr> <tr> <td colspan="2">RMS REGISTRATION No. DS2016/000619</td> </tr> <tr> <td>ISSUE STATUS ISSUED FOR CONSTRUCTION</td> <td>EDMS No. SF2015/118045</td> </tr> <tr> <td>SHEET No. RA-A-41540</td> <td>ISSUE No. A</td> </tr> </table>	CLARENCE VALLEY COUNCIL HW10 - PACIFIC HIGHWAY WOOLGOOLGA TO BALLINA UPGRADE PORTION A - GLENUGIE TO MACLEAN ROAD ALIGNMENT AND EARTHWORKS 3AB LONGITUDINAL SECTION - M120 SOUTHBOUND SHEET No. 16 OF 24		RMS REGISTRATION No. DS2016/000619		ISSUE STATUS ISSUED FOR CONSTRUCTION	EDMS No. SF2015/118045	SHEET No. RA-A-41540	ISSUE No. A
DESIGN LOT CODE A-81-RA-01	DESIGN MODEL FILE(S) USED FOR DOCUMENTATION OF THIS DRAWING W2B-GHD-A-RA-MOD-00008.txt																			
WVR No. APPROVAL - AH	DRAWINGS / DESIGN PREPARED BY 																			
PLOT DATE / TIME 1 February 2017 2:52:22 PM	PLOT BY Fran Bathan																			
CLIENT Transport Roads & Maritime Services																				
PREPARED FOR PACIFIC HIGHWAY PACIFIC HIGHWAY OFFICE GRAFTON																				
CLARENCE VALLEY COUNCIL HW10 - PACIFIC HIGHWAY WOOLGOOLGA TO BALLINA UPGRADE PORTION A - GLENUGIE TO MACLEAN ROAD ALIGNMENT AND EARTHWORKS 3AB LONGITUDINAL SECTION - M120 SOUTHBOUND SHEET No. 16 OF 24																				
RMS REGISTRATION No. DS2016/000619																				
ISSUE STATUS ISSUED FOR CONSTRUCTION	EDMS No. SF2015/118045																			
SHEET No. RA-A-41540	ISSUE No. A																			

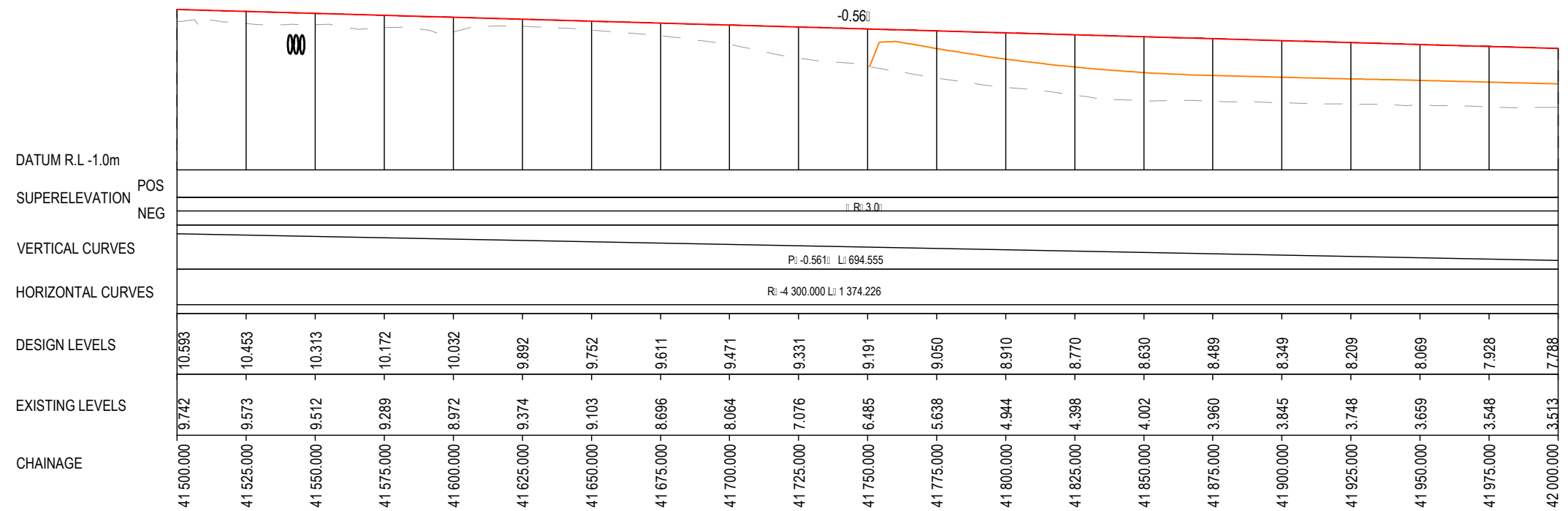
MAY BE INCOMPLETE IF COPIED
 mm ON A3 SIZE ORIGINAL
 G:\21\25146\CADD\DRG\RA_Alignment_Earthworks\W2B-GHD-A-RA-DRG-41500.dwg

LEGEND

-  EXISTING SURFACE
-  FINAL DESIGN SURFACE
-  ENABLING WORKS SURFACE DESIGN

NOTES

1. LONG SECTIONS TO BE READ IN CONJUNCTION WITH DRAWINGS RA-A-41401 TO RA-A-41426.
2. LONGITUDINAL SECTIONS TO BE READ IN CONJUNCTION WITH CROSS SECTION DRAWINGS RA-A-41601 TO RA-A-41808.



DESIGN CONTROL M120 - SOUTHBOUND LONGITUDINAL SECTION
 SCALE - HORIZ. 1:2000; VERT. 1:400

ACCEPTED FOR CONSTRUCTION

***Disclaimer:** This information is to be used only for the purpose of inspecting fixing or varying road levels in accordance with Part 3 of the Roads Act 1993. In some locations the road configuration has been refined without impacting the road level.

DESIGN LOT CODE A-81-RA-01		DESIGN MODEL FILE(S) USED FOR DOCUMENTATION OF THIS DRAWING W2B-GHD-A-RA-MOD-00008.txt		PLOT DATE / TIME 1 February 2017 2:52:23 PM		PLOT BY Fran Bathan		CLIENT CLARENCE VALLEY COUNCIL		HW10 - PACIFIC HIGHWAY		PART 4	
MENDMENT / REVISION DESCRIPTION ISSUED FOR CONSTRUCTION		WVR No. APPROVAL - AH		SCALES ON A3 SIZE DRAWING VERTICAL SCALE 1:1000m HORIZONTAL SCALE 1:2000m		DRAWINGS / DESIGN PREPARED BY GHD BG & E		TITLE DRAWN V.LOUISE 31.01.17 DRG CHECK A.FRENCH 31.01.17 DESIGN N.CUPAC 31.01.17 DESIGN CHECK R.PRAST 31.01.17 DESIGN MNGR B.HANCOCK 31.01.17 PROJECT MNGR A.HORTON 31.01.17		NSW GOVERNMENT Transport Roads & Maritime Services		CLARENCE VALLEY COUNCIL WOOLGOOLGA TO BALLINA UPGRADE PORTION A - GLENUGIE TO MACLEAN ROAD ALIGNMENT AND EARTHWORKS 3AB LONGITUDINAL SECTION - M120 SOUTHBOUND SHEET No. 17 OF 24	
								PREPARED FOR PACIFIC HIGHWAY PACIFIC HIGHWAY OFFICE GRAFTON		RMS REGISTRATION No. DS2016/000619		ISSUE STATUS ISSUED FOR CONSTRUCTION	
										EDMS No. SF2015/118045		SHEET No. RA-A-41541	
												ISSUE A	

MAY BE INCOMPLETE IF COPIED
mm ON A3 SIZE ORIGINAL
G:\21\25\146\CADD\DRG\RA_Alignment_Earthworks\W2B-GHD-A-RA-DRG-11500.dwg

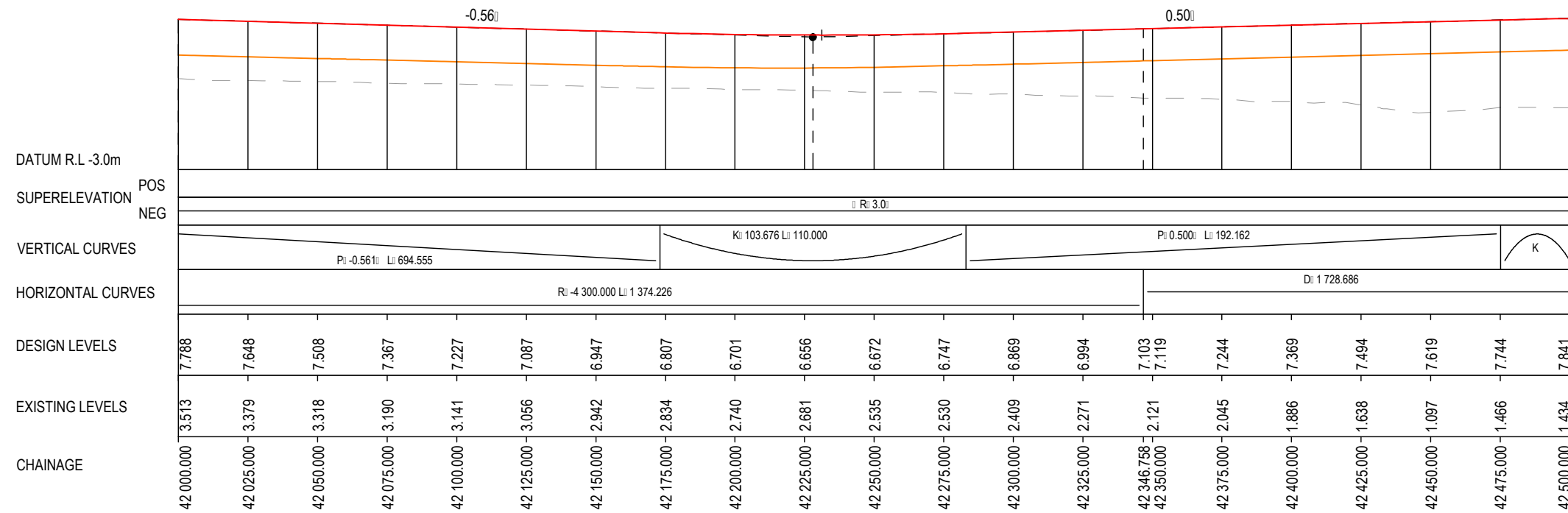
LEGEND

- — — — — EXISTING SURFACE
- — — — — FINAL DESIGN SURFACE
- — — — — ENABLING WORKS SURFACE DESIGN

NOTES

1. LONG SECTIONS TO BE READ IN CONJUNCTION WITH DRAWINGS RA-A-41401 TO RA-A-41426.
2. LONGITUDINAL SECTIONS TO BE READ IN CONJUNCTION WITH CROSS SECTION DRAWINGS RA-A-41601 TO RA-A-41808.

IP CH 42227.967
IP RL 6.509



DESIGN CONTROL M120 - SOUTHBOUND LONGITUDINAL SECTION
SCALE - HORIZ. 1:2000 | VERT. 1:400

ACCEPTED FOR CONSTRUCTION

*Disclaimer: This information is to be used only for the purpose of inspecting fixing or varying road levels in accordance with Part 3 of the Roads Act 1993. In some locations the road configuration has been refined without impacting the road level.

DESIGN LOT CODE A-81-RA-01		DESIGN MODEL FILE(S) USED FOR DOCUMENTATION OF THIS DRAWING W2B-GHD-A-RA-MOD-00008.txt		PLOT DATE / TIME 1 February 2017 2:52:25 PM		PLOT BY Fran Bathan		CLIENT CLARENCE VALLEY COUNCIL		A3
WVR No. APPROVAL - AH		SCALES ON A3 SIZE DRAWING VERTICAL SCALE 1:1000m HORIZONTAL SCALE 1:2000m		DRAWINGS / DESIGN PREPARED BY 		TITLE ROAD ALIGNMENT AND EARTHWORKS 3AB		PROJECT NAME WOOLGOOLGA TO BALLINA UPGRADE PORTION A - GLENUGIE TO MACLEAN ROAD ALIGNMENT AND EARTHWORKS 3AB LONGITUDINAL SECTION - M120 SOUTHBOUND		
MENDMENT / REVISION DESCRIPTION ISSUED FOR CONSTRUCTION		CO-ORDINATE SYSTEM MGA ZONE 56		HEIGHT DATUM AHD		DESIGNER V. LOUISE		PREPARED FOR PACIFIC HIGHWAY PACIFIC HIGHWAY OFFICE		RMS REGISTRATION No. DS2016/000619
						DATE 31.01.17		SHEET No. 18 OF 24		PART 4
						DATE 31.01.17		ISSUE STATUS ISSUED FOR CONSTRUCTION		ISSUE A
						DATE 31.01.17		EDMS No. SF2015/118045		SHEET No. RA-A-41542

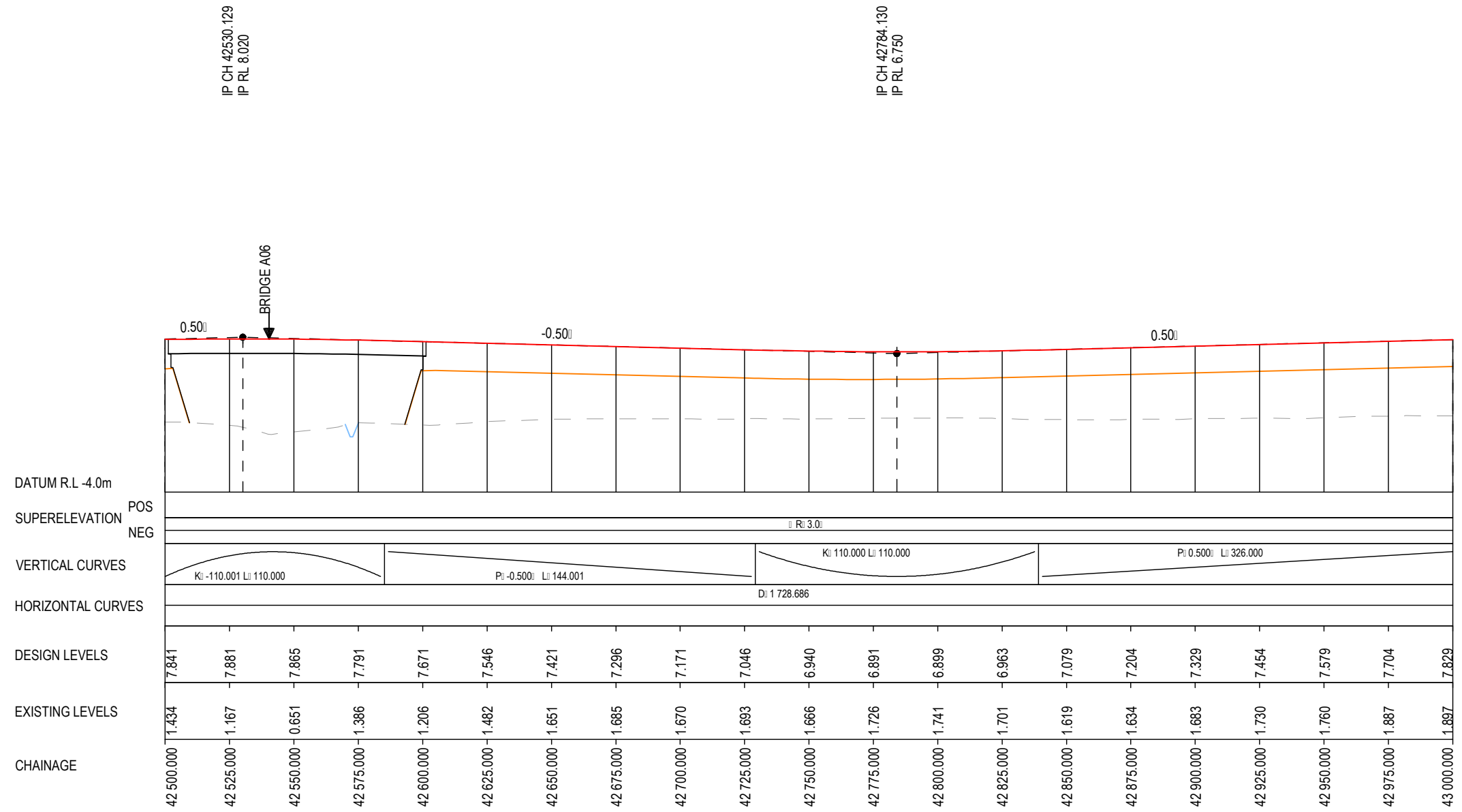
MAY BE INCOMPLETE IF COPIED
mm ON A3 SIZE ORIGINAL
G:\21\25\146\CADD\DRG\RA_Alignment_Earthworks\W2B-GHD-A-RA-DRG-41500.dwg

LEGEND

- — — — — EXISTING SURFACE
- — — — — FINAL DESIGN SURFACE
- — — — — ENABLING WORKS SURFACE DESIGN

NOTES

1. LONG SECTIONS TO BE READ IN CONJUNCTION WITH DRAWINGS RA-A-41401 TO RA-A-41426.
2. LONGITUDINAL SECTIONS TO BE READ IN CONJUNCTION WITH CROSS SECTION DRAWINGS RA-A-41601 TO RA-A-41808.



DESIGN CONTROL M120 - SOUTHBOUND LONGITUDINAL SECTION
SCALE - HORIZ. 1:2000; VERT. 1:400

ACCEPTED FOR CONSTRUCTION

*Disclaimer: This information is to be used only for the purpose of inspecting fixing or varying road levels in accordance with Part 3 of the Roads Act 1993. In some locations the road configuration has been refined without impacting the road level.

DESIGN LOT CODE A-81-RA-01		DESIGN MODEL FILE(S) USED FOR DOCUMENTATION OF THIS DRAWING W2B-GHD-A-RA-MOD-00008.txt		PLOT DATE / TIME 1 February 2017 2:52:27 PM		PLOT BY Fran Bathan		CLIENT CLARENCE VALLEY COUNCIL HW10 - PACIFIC HIGHWAY		A3
REVISION / REVISION DESCRIPTION ISSUED FOR CONSTRUCTION		SCALES ON A3 SIZE DRAWING VERTICAL SCALE 1:400m HORIZONTAL SCALE 1:2000m		DRAWINGS / DESIGN PREPARED BY 		TITLE ROAD ALIGNMENT AND EARTHWORKS 3AB		PREPARED FOR PACIFIC HIGHWAY PACIFIC HIGHWAY OFFICE		PART 4
WVR No. APPROVAL - AH		CO-ORDINATE SYSTEM MGA ZONE 56		HEIGHT DATUM AHD		PROJECT MNGR A.HORTON		RMS REGISTRATION No. DS2016/000619		SHEET No. 19 OF 24 ISSUE A
						NSW GOVERNMENT Transport Roads & Maritime Services		EDMS No. SF2015/118045		SHEET No. RA-A-41543 ISSUE A

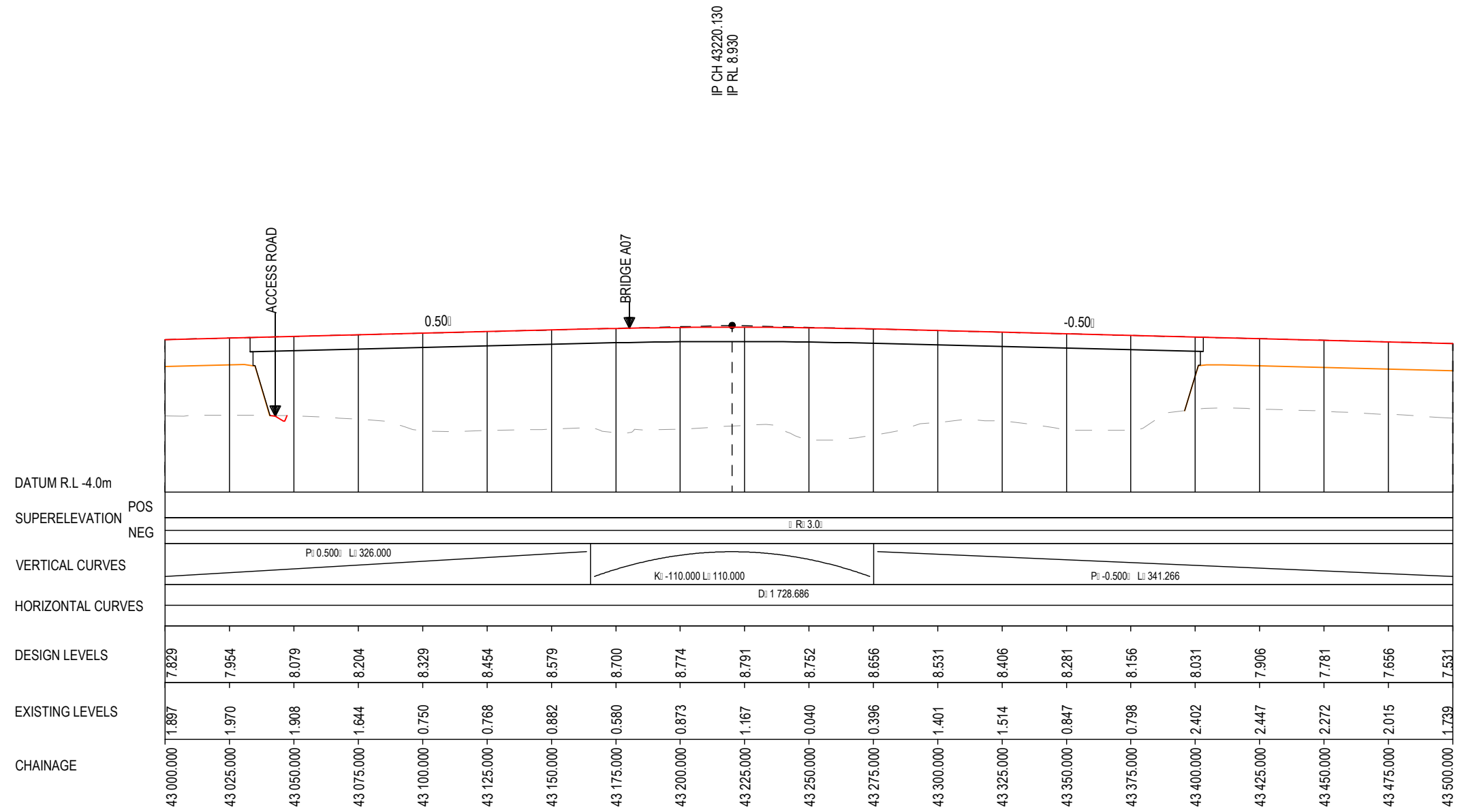
MAY BE INCOMPLETE IF COPIED
 mm ON A3 SIZE ORIGINAL
 G:\21\25146\CADD\DRG\RA_Alignment_Earthworks\W2B-GHD-A-RA-DRG-41500.dwg

LEGEND

- EXISTING SURFACE
- FINAL DESIGN SURFACE
- ENABLING WORKS SURFACE DESIGN

NOTES

1. LONG SECTIONS TO BE READ IN CONJUNCTION WITH DRAWINGS RA-A-41401 TO RA-A-41426.
2. LONGITUDINAL SECTIONS TO BE READ IN CONJUNCTION WITH CROSS SECTION DRAWINGS RA-A-41601 TO RA-A-41808.



DESIGN CONTROL M120 - SOUTHBOUND LONGITUDINAL SECTION
 SCALE - HORIZ. 1:2000; VERT. 1:400

ACCEPTED FOR CONSTRUCTION

*Disclaimer: This information is to be used only for the purpose of inspecting fixing or varying road levels in accordance with Part 3 of the Roads Act 1993. In some locations the road configuration has been refined without impacting the road level.

DESIGN LOT CODE A-81-RA-01		DESIGN MODEL FILE(S) USED FOR DOCUMENTATION OF THIS DRAWING W2B-GHD-A-RA-MOD-00008.txt		PLOT DATE / TIME 1 February 2017 2:52:28 PM		PLOT BY Fran Bathan		CLIENT CLARENCE VALLEY COUNCIL		HW10 - PACIFIC HIGHWAY WOOLGOOLGA TO BALLINA UPGRADE PORTION A - GLENUGIE TO MACLEAN ROAD ALIGNMENT AND EARTHWORKS 3AB LONGITUDINAL SECTION - M120 SOUTHBOUND SHEET No. 20 OF 24	PART 4	
WVR No. APPROVAL - AH		SCALES ON A3 SIZE DRAWING VERTICAL SCALE 1:1000m HORIZONTAL SCALE 1:2000m		DRAWINGS / DESIGN PREPARED BY GHD BG & E		TITLE DRAWN V.LOUISE 31.01.17 DRG CHECK A.FRENCH 31.01.17 DESIGN N.CUPAC 31.01.17 DESIGN CHECK R.PRAST 31.01.17 DESIGN MNGR B.HANCOCK 31.01.17 PROJECT MNGR A.HORTON 31.01.17		PREPARED FOR PACIFIC HIGHWAY PACIFIC HIGHWAY OFFICE GRAFTON				RMS REGISTRATION No. DS2016/000619
REVISION / REVISION DESCRIPTION ISSUED FOR CONSTRUCTION		CO-ORDINATE SYSTEM MGA ZONE 56		HEIGHT DATUM AHD		NSW GOVERNMENT Transport Roads & Maritime Services		ISSUE STATUS ISSUED FOR CONSTRUCTION		EDMS No. SF2015/118045	SHEET No. RA-A-41544	ISSUE A

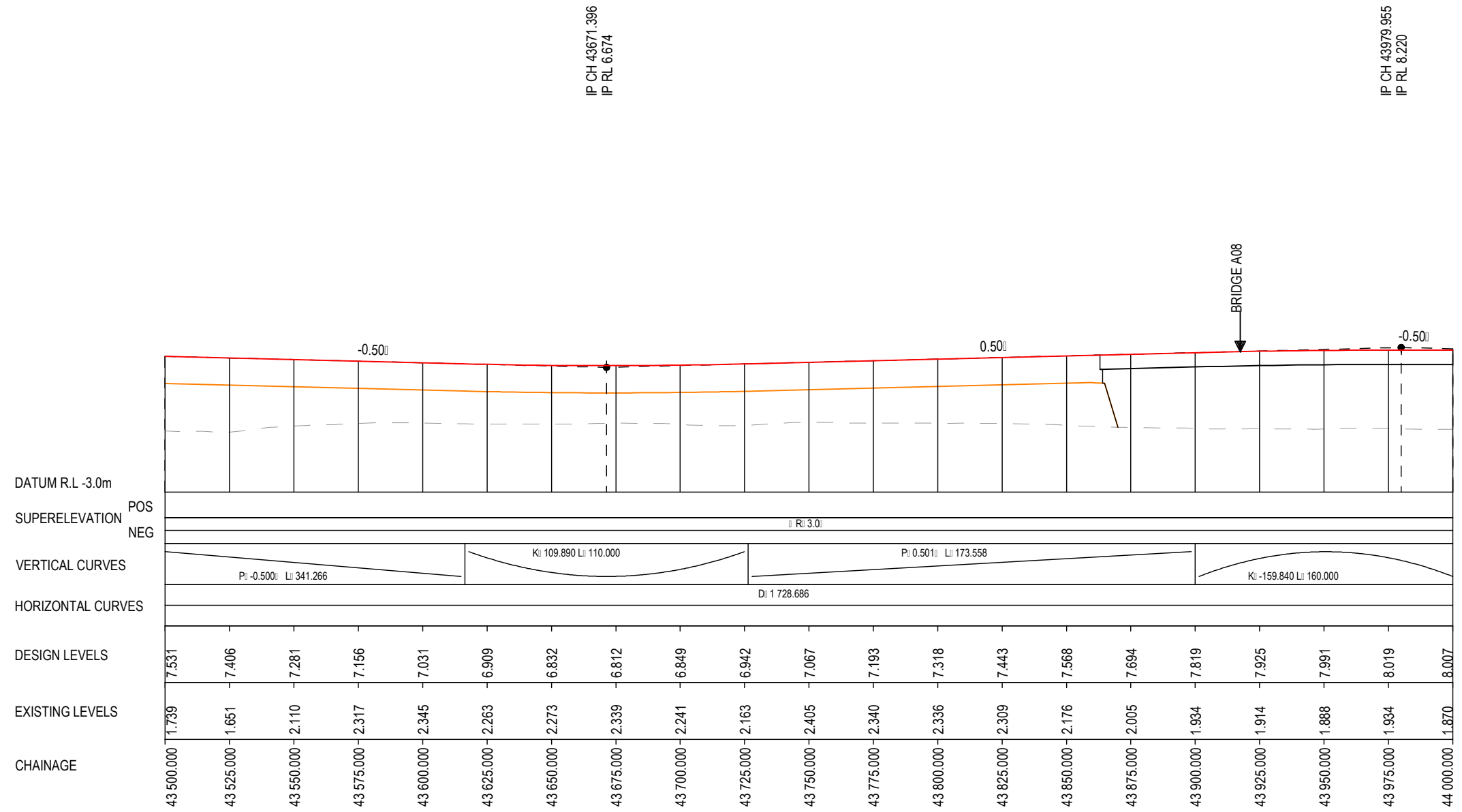
MAY BE INCOMPLETE IF COPIED
 mm ON A3 SIZE ORIGINAL
 G:\21\25\146\CADD\DRG\RA_Alignment_Earthworks\W2B-GHD-A-RA-DRG-11500.dwg

LEGEND

- EXISTING SURFACE
- FINAL DESIGN SURFACE
- ENABLING WORKS SURFACE DESIGN

NOTES

1. LONG SECTIONS TO BE READ IN CONJUNCTION WITH DRAWINGS RA-A-41401 TO RA-A-41426.
2. LONGITUDINAL SECTIONS TO BE READ IN CONJUNCTION WITH CROSS SECTION DRAWINGS RA-A-41601 TO RA-A-41808.



DESIGN CONTROL M120 - SOUTHBOUND LONGITUDINAL SECTION
 SCALE - HORIZ. 1:2000; VERT. 1:400

ACCEPTED FOR CONSTRUCTION

***Disclaimer:** This information is to be used only for the purpose of inspecting fixing or varying road levels in accordance with Part 3 of the Roads Act 1993. In some locations the road configuration has been refined without impacting the road level.

DESIGN LOT CODE A-81-RA-01		DESIGN MODEL FILE(S) USED FOR DOCUMENTATION OF THIS DRAWING W2B-GHD-A-RA-MOD-00008.txt		PLOT DATE / TIME 1 February 2017 2:52:30 PM		PLOT BY Fran Bathan		CLIENT CLARENCE VALLEY COUNCIL		HW10 - PACIFIC HIGHWAY WOOLGOOLGA TO BALLINA UPGRADE PORTION A - GLENUGIE TO MACLEAN ROAD ALIGNMENT AND EARTHWORKS 3AB LONGITUDINAL SECTION - M120 SOUTHBOUND SHEET No. 21 OF 24	PART 4
WVR No. APPROVAL - AH		SCALES ON A3 SIZE DRAWING VERTICAL SCALE 1:1000m HORIZONTAL SCALE 1:2000m		DRAWINGS / DESIGN PREPARED BY GHD BG & E		TITLE DRAWN V.LOUISE 31.01.17 DRG CHECK A.FRENCH 31.01.17 DESIGN N.CUPAC 31.01.17 DESIGN CHECK R.PRAST 31.01.17 DESIGN MNGR B.HANCOCK 31.01.17 PROJECT MNGR A.HORTON 31.01.17		PREPARED FOR PACIFIC HIGHWAY PACIFIC HIGHWAY OFFICE GRAFTON			
REVISION / REVISION DESCRIPTION ISSUED FOR CONSTRUCTION		CO-ORDINATE SYSTEM MGA ZONE 56		HEIGHT DATUM AHD		ISSUE STATUS ISSUED FOR CONSTRUCTION		EDMS No. SF2015/118045		SHEET No. RA-A-41545 ISSUE A	

MAY BE INCOMPLETE IF COPIED
mm ON A3 SIZE ORIGINAL
G:\21\25\146\CADD\DRG\RA_Alignment_Earthworks\W2B-GHD-A-RA-DRG-41500.dwg

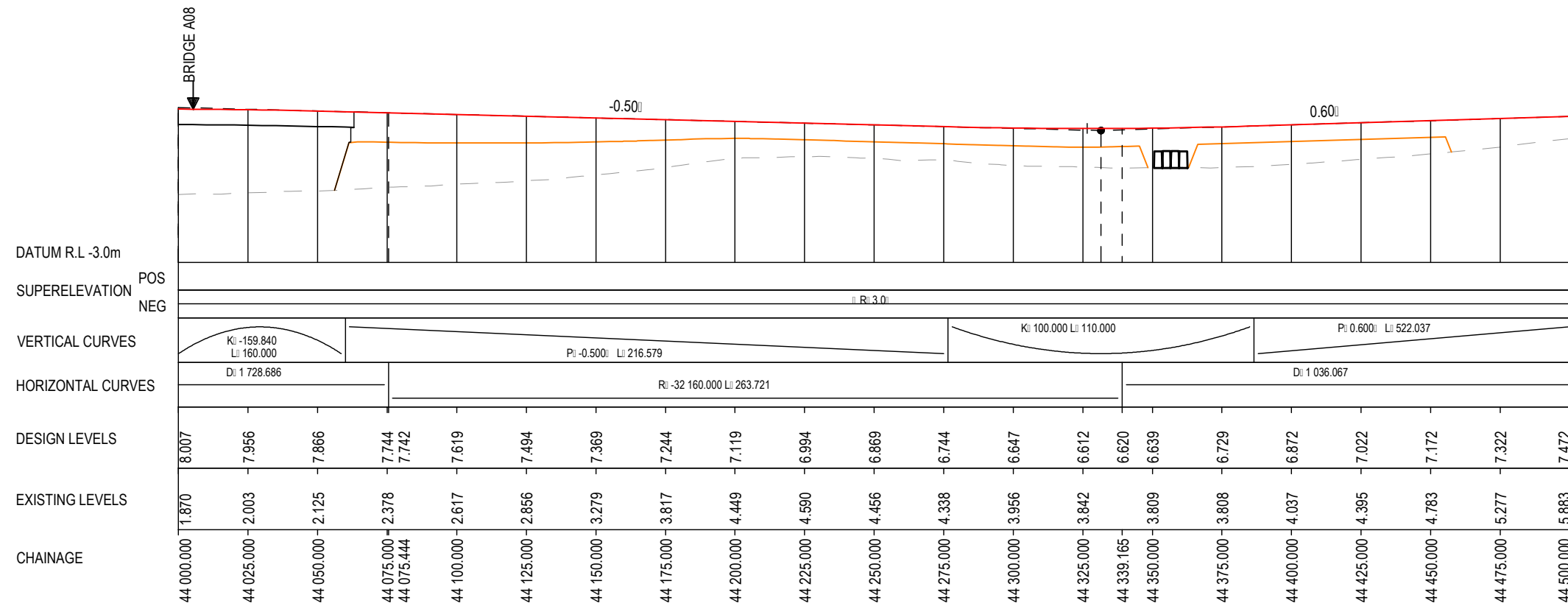
LEGEND

- — — — — EXISTING SURFACE
- — — — — FINAL DESIGN SURFACE
- — — — — ENABLING WORKS SURFACE DESIGN

NOTES

1. LONG SECTIONS TO BE READ IN CONJUNCTION WITH DRAWINGS RA-A-41401 TO RA-A-41426.
2. LONGITUDINAL SECTIONS TO BE READ IN CONJUNCTION WITH CROSS SECTION DRAWINGS RA-A-41601 TO RA-A-41808.

IP CH 44331.533
IP RL 6.462



DESIGN CONTROL M120 - SOUTHBOUND LONGITUDINAL SECTION
SCALE - HORIZ. 1:2000; VERT. 1:400

ACCEPTED FOR CONSTRUCTION

*Disclaimer: This information is to be used only for the purpose of inspecting fixing or varying road levels in accordance with Part 3 of the Roads Act 1993. In some locations the road configuration has been refined without impacting the road level.

DESIGN LOT CODE A-81-RA-01	DESIGN MODEL FILE(S) USED FOR DOCUMENTATION OF THIS DRAWING W2B-GHD-A-RA-MOD-00008.txt	PLOT DATE / TIME 1 February 2017 2:52:32 PM	PLOT BY Fran Bathan	CLIENT CLARENCE VALLEY COUNCIL HW10 - PACIFIC HIGHWAY WOOLGOOLGA TO BALLINA UPGRADE PORTION A - GLENUGIE TO MACLEAN ROAD ALIGNMENT AND EARTHWORKS 3AB LONGITUDINAL SECTION - M120 SOUTHBOUND SHEET No. 22 OF 24
REVISION / REVISION DESCRIPTION ISSUED FOR CONSTRUCTION	APPROVAL AH	DRAWINGS / DESIGN PREPARED BY 	TITLE DRAWN DRG CHECK DESIGN DESIGN CHECK DESIGN MNGR PROJECT MNGR	NAME DATE V.LOUISE 31.01.17 A.FRENCH 31.01.17 N.CUPAC 31.01.17 R.PRAST 31.01.17 B.HANCOCK 31.01.17 A.HORTON 31.01.17
CO-ORDINATE SYSTEM MGA ZONE 56		HEIGHT DATUM AHD		PREPARED FOR PACIFIC HIGHWAY PACIFIC HIGHWAY OFFICE GRAFTON
RMS REGISTRATION No. DS2016/000619		ISSUE STATUS ISSUED FOR CONSTRUCTION	EDMS No. SF2015/118045	SHEET No. RA-A-41546
				PART 4 ISSUE A

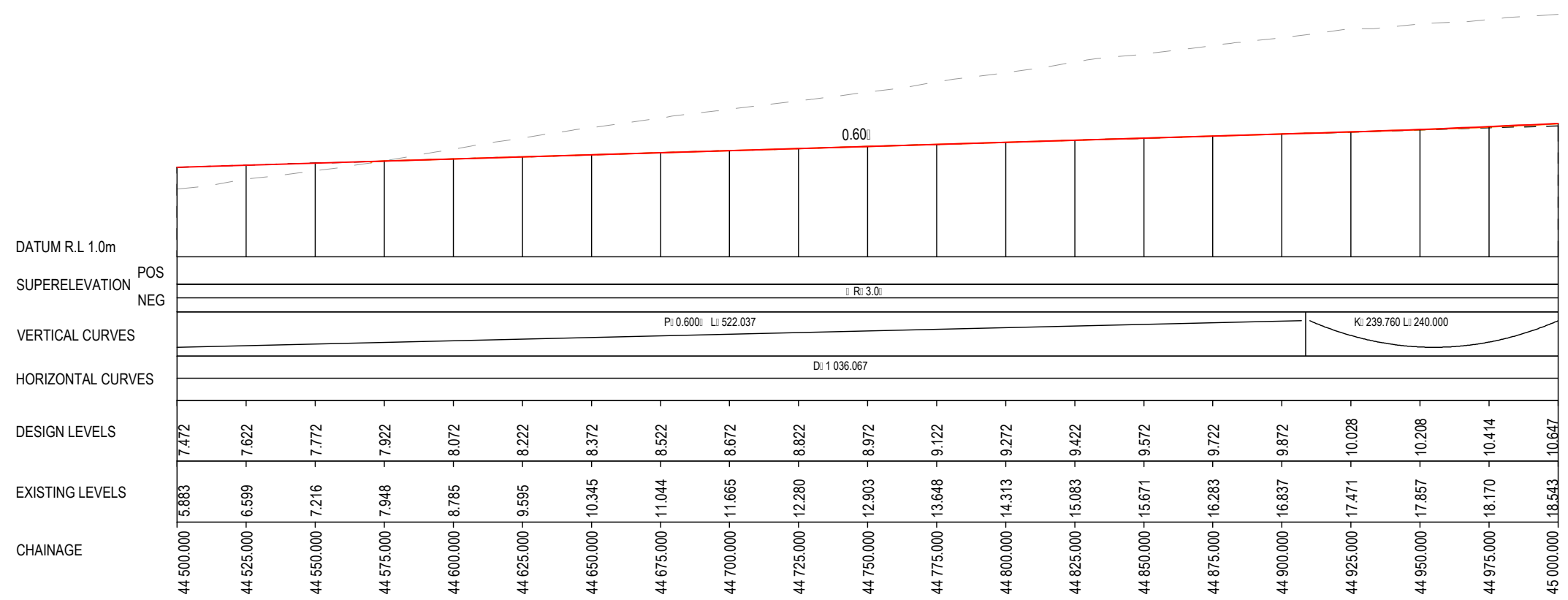
MAY BE INCOMPLETE IF COPIED FROM A3 SIZE ORIGINAL

LEGEND

- EXISTING SURFACE
- FINAL DESIGN SURFACE
- ENABLING WORKS SURFACE DESIGN

NOTES

1. LONG SECTIONS TO BE READ IN CONJUNCTION WITH DRAWINGS RA-A-41401 TO RA-A-41426.
2. LONGITUDINAL SECTIONS TO BE READ IN CONJUNCTION WITH CROSS SECTION DRAWINGS RA-A-41601 TO RA-A-41808.



DESIGN CONTROL M120 - SOUTHBOUND LONGITUDINAL SECTION
SCALE - HORIZ. 1:2000; VERT. 1:400

ACCEPTED FOR CONSTRUCTION

*Disclaimer: This information is to be used only for the purpose of inspecting fixing or varying road levels in accordance with Part 3 of the Roads Act 1993. In some locations the road configuration has been refined without impacting the road level.

DESIGN LOT CODE A-81-RA-01	DESIGN MODEL FILE(S) USED FOR DOCUMENTATION OF THIS DRAWING W2B-GHD-A-RA-MOD-00008.txt	PLOT DATE / TIME 1 February 2017 2:52:34 PM	PLOT BY Fran Bathan	CLIENT CLARENCE VALLEY COUNCIL HW10 - PACIFIC HIGHWAY WOOLGOOLGA TO BALLINA UPGRADE PORTION A - GLENUGIE TO MACLEAN ROAD ALIGNMENT AND EARTHWORKS 3AB LONGITUDINAL SECTION - M120 SOUTHBOUND SHEET No. 23 OF 24	A3																					
REVISIONS / REVISION DESCRIPTION ISSUED FOR CONSTRUCTION	APPROVAL AH	SCALES ON A3 SIZE DRAWING VERTICAL SCALE 1:1000 HORIZONTAL SCALE 1:2000	DRAWINGS / DESIGN PREPARED BY 	<table border="1" style="width: 100%; border-collapse: collapse;"> <tr><th>TITLE</th><th>NAME</th><th>DATE</th></tr> <tr><td>DRAWN</td><td>V.LOUISE</td><td>31.01.17</td></tr> <tr><td>DRG CHECK</td><td>A.FRENCH</td><td>31.01.17</td></tr> <tr><td>DESIGN</td><td>N.CUPAC</td><td>31.01.17</td></tr> <tr><td>DESIGN CHECK</td><td>R.PRAST</td><td>31.01.17</td></tr> <tr><td>DESIGN MNGR</td><td>B.HANCOCK</td><td>31.01.17</td></tr> <tr><td>PROJECT MNGR</td><td>A.HORTON</td><td>31.01.17</td></tr> </table>	TITLE	NAME	DATE	DRAWN	V.LOUISE	31.01.17	DRG CHECK	A.FRENCH	31.01.17	DESIGN	N.CUPAC	31.01.17	DESIGN CHECK	R.PRAST	31.01.17	DESIGN MNGR	B.HANCOCK	31.01.17	PROJECT MNGR	A.HORTON	31.01.17	Transport Roads & Maritime Services
TITLE	NAME	DATE																								
DRAWN	V.LOUISE	31.01.17																								
DRG CHECK	A.FRENCH	31.01.17																								
DESIGN	N.CUPAC	31.01.17																								
DESIGN CHECK	R.PRAST	31.01.17																								
DESIGN MNGR	B.HANCOCK	31.01.17																								
PROJECT MNGR	A.HORTON	31.01.17																								
CO-ORDINATE SYSTEM MGA ZONE 56				HEIGHT DATUM AHD																						
PREPARED FOR PACIFIC HIGHWAY PACIFIC HIGHWAY OFFICE GRAFTON		RMS REGISTRATION No. DS2016/000619		SHEET No. RA-A-41547																						
ISSUE STATUS ISSUED FOR CONSTRUCTION		EDMS No. SF2015/118045		ISSUE No. A																						

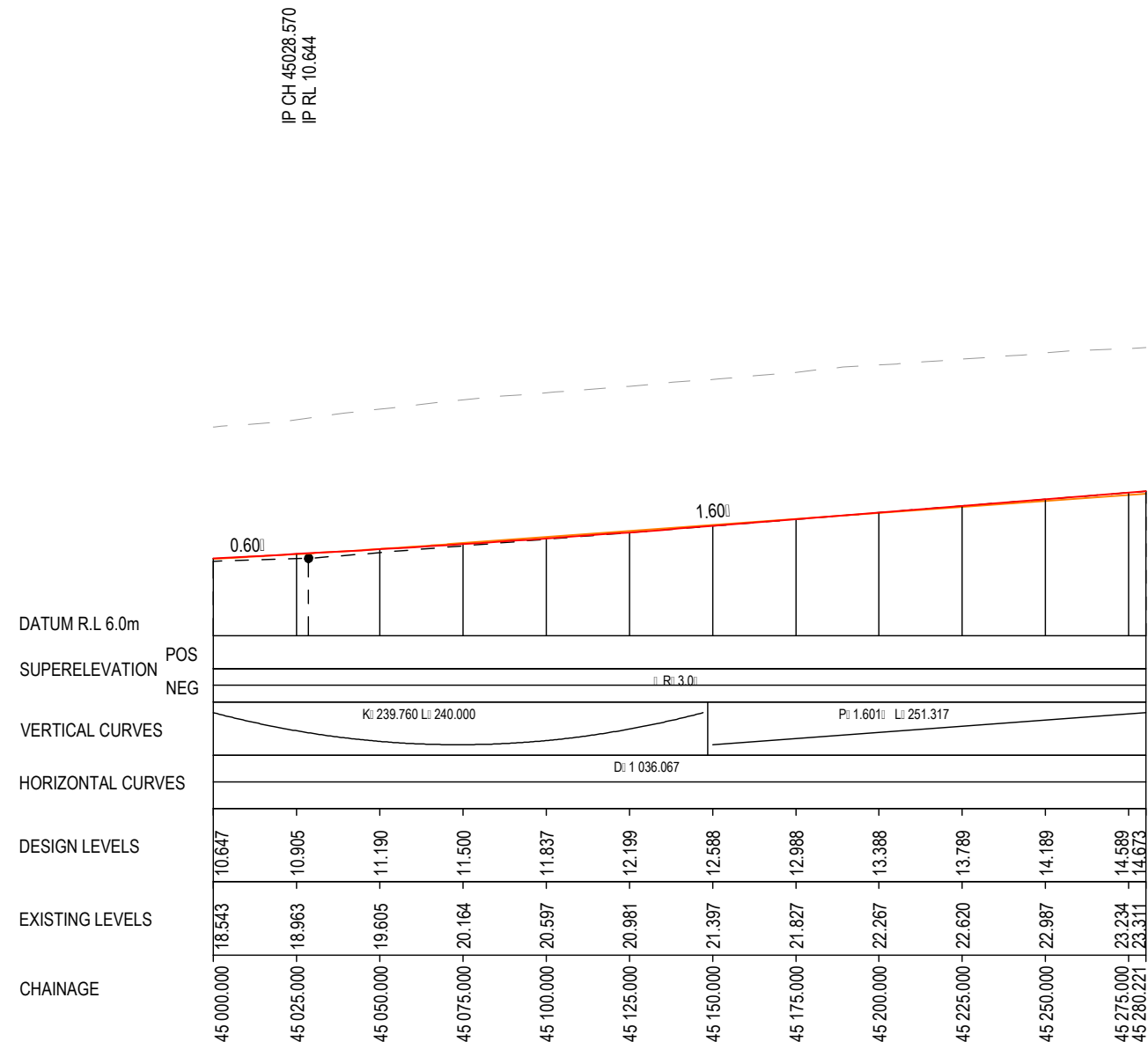
MAY BE INCOMPLETE IF COPIED
mm ON A3 SIZE ORIGINAL
G:\21\25\146\CADD\DRG\RA_Alignment_Earthworks\W2B-GHD-A-RA-DRG-41500.dwg

LEGEND

- EXISTING SURFACE
- FINAL DESIGN SURFACE
- ENABLING WORKS SURFACE DESIGN

NOTES

1. LONG SECTIONS TO BE READ IN CONJUNCTION WITH DRAWINGS RA-A-41401 TO RA-A-41426.
2. LONGITUDINAL SECTIONS TO BE READ IN CONJUNCTION WITH CROSS SECTION DRAWINGS RA-A-41601 TO RA-A-41808.



*Disclaimer: This information is to be used only for the purpose of inspecting fixing or varying road levels in accordance with Part 3 of the Roads Act 1993. In some locations the road configuration has been refined without impacting the road level.

SIGN CONTROL M120 - SOUTHBOUND LONGITUDINAL SECTION
SCALE - HORIZ. 1:2000 | VERT. 1:400

ACCEPTED FOR CONSTRUCTION

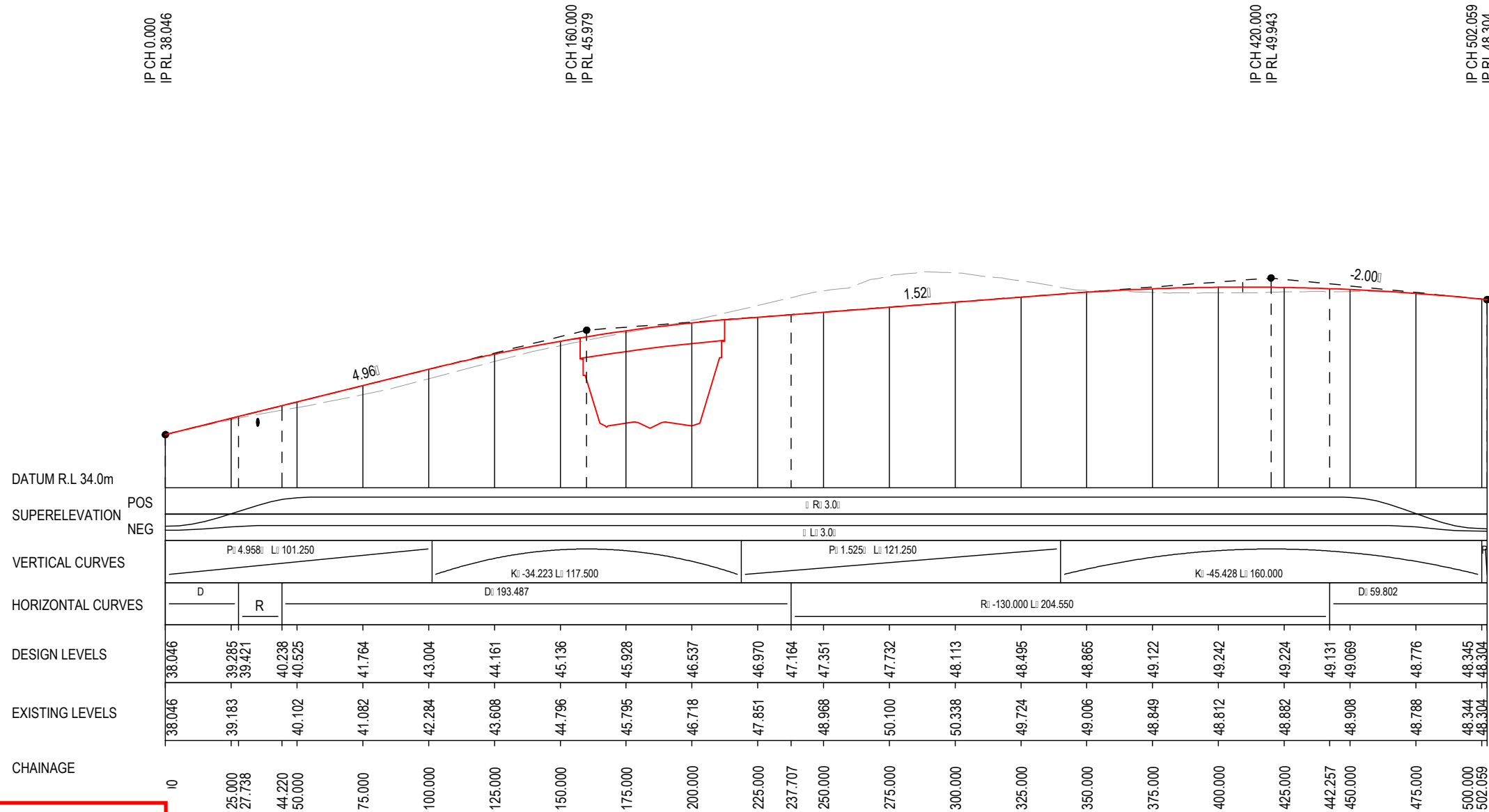
DESIGN LOT CODE A-81-RA-01		DESIGN MODEL FILE(S) USED FOR DOCUMENTATION OF THIS DRAWING W2B-GHD-A-RA-MOD-00008.txt		PLOT DATE / TIME 1 February 2017 2:52:35 PM		PLOT BY Fran Bathan		CLIENT CLARENCE VALLEY COUNCIL		HW10 - PACIFIC HIGHWAY		PART 4	
REVISION / REVISION DESCRIPTION ISSUED FOR CONSTRUCTION		APPROVAL WVR No. APPROVAL AH		SCALES ON A3 SIZE DRAWING VERTICAL SCALE 1:400m HORIZONTAL SCALE 1:2000m		DRAWINGS / DESIGN PREPARED BY GHD BG & E		TITLE DRAWN V.LOUISE 31.01.17 DRG CHECK A.FRENCH 31.01.17 DESIGN N.CUPAC 31.01.17 DESIGN CHECK R.PRAST 31.01.17 DESIGN MNGR B.HANCOCK 31.01.17 PROJECT MNGR A.HORTON 31.01.17		NSW GOVERNMENT Transport Roads & Maritime Services		WOOLGOOLGA TO BALLINA UPGRADE PORTION A - GLENUGIE TO MACLEAN ROAD ALIGNMENT AND EARTHWORKS 3AB LONGITUDINAL SECTION - M120 SOUTHBOUND SHEET No. 24 OF 24	
CO-ORDINATE SYSTEM MGA ZONE 56		HEIGHT DATUM AHD		RMS REGISTRATION No. DS2016/000619		PREPARED FOR PACIFIC HIGHWAY PACIFIC HIGHWAY OFFICE GRAFTON		ISSUE STATUS ISSUED FOR CONSTRUCTION		EDMS No. SF2015/118045		SHEET No. RA-A-41548 ISSUE A	

LEGEND

- EXISTING SURFACE
- FINAL DESIGN SURFACE

NOTES

1. LONG SECTIONS TO BE READ IN CONJUNCTION WITH DRAWINGS RA-A-41401 TO RA-A-41426.
2. LONGITUDINAL SECTIONS TO BE READ IN CONJUNCTION WITH CROSS SECTION DRAWINGS RA-A-41851 TO RA-A-41973.



MAY BE INCOMPLETE IF COPIED

G:\21\25146\CADD\DRG\RA_Alignment_Earthworks\W2B-GHD-A-RA-DRG-11580.dwg

***Disclaimer:** This information is to be used only for the purpose of inspecting fixing or varying road levels in accordance with Part 3 of the Roads Act 1993. In some locations the road configuration has been refined without impacting the road level.

DESIGN CONTROL M1A0 - OLD SIX MILE LANE
SCALE - HORIZ. 1:2000 VERT. 1:400

ACCEPTED FOR CONSTRUCTION

DESIGN LOT CODE A-81-RA-01		DESIGN MODEL FILE(S) USED FOR DOCUMENTATION OF THIS DRAWING W2B-GHD-A-RA-MOD-00008.txt		PLOT DATE / TIME 1 February 2017 2:50:18 PM		PLOT BY Fran Bathan		CLIENT CLARENCE VALLEY COUNCIL	
REVISION / REVISION DESCRIPTION ISSUED FOR CONSTRUCTION		SCALES ON A3 SIZE DRAWING VERTICAL SCALE 1:1000m HORIZONTAL SCALE 1:2000m		DRAWINGS / DESIGN PREPARED BY GHD		TITLE ROAD ALIGNMENT AND EARTHWORKS 3AB		CLARENCE VALLEY COUNCIL HW10 - PACIFIC HIGHWAY WOOLGOOLGA TO BALLINA UPGRADE PORTION A - GLENUGIE TO MACLEAN ROAD ALIGNMENT AND EARTHWORKS 3AB LONGITUDINAL SECTION - M1A0 OLD SIX MILE LANE	
WVR No. APPROVAL AH		CO-ORDINATE SYSTEM MGA ZONE 56		HEIGHT DATUM AHD		NSW GOVERNMENT Transport Roads & Maritime Services		SHEET No. 1 OF 1	
				BG & E		PREPARED FOR PACIFIC HIGHWAY PACIFIC HIGHWAY OFFICE GRAFTON		RMS REGISTRATION No. DS2016/000619	
						PROJECT MNGR A.HORTON		ISSUE STATUS ISSUED FOR CONSTRUCTION	
						DATE 31.01.17		EDMS No. SF2015/118045	
						DATE 31.01.17		SHEET No. RA-A-41572	
						DATE 31.01.17		ISSUE A	

LEGEND

- EXISTING SURFACE
- FINAL DESIGN SURFACE

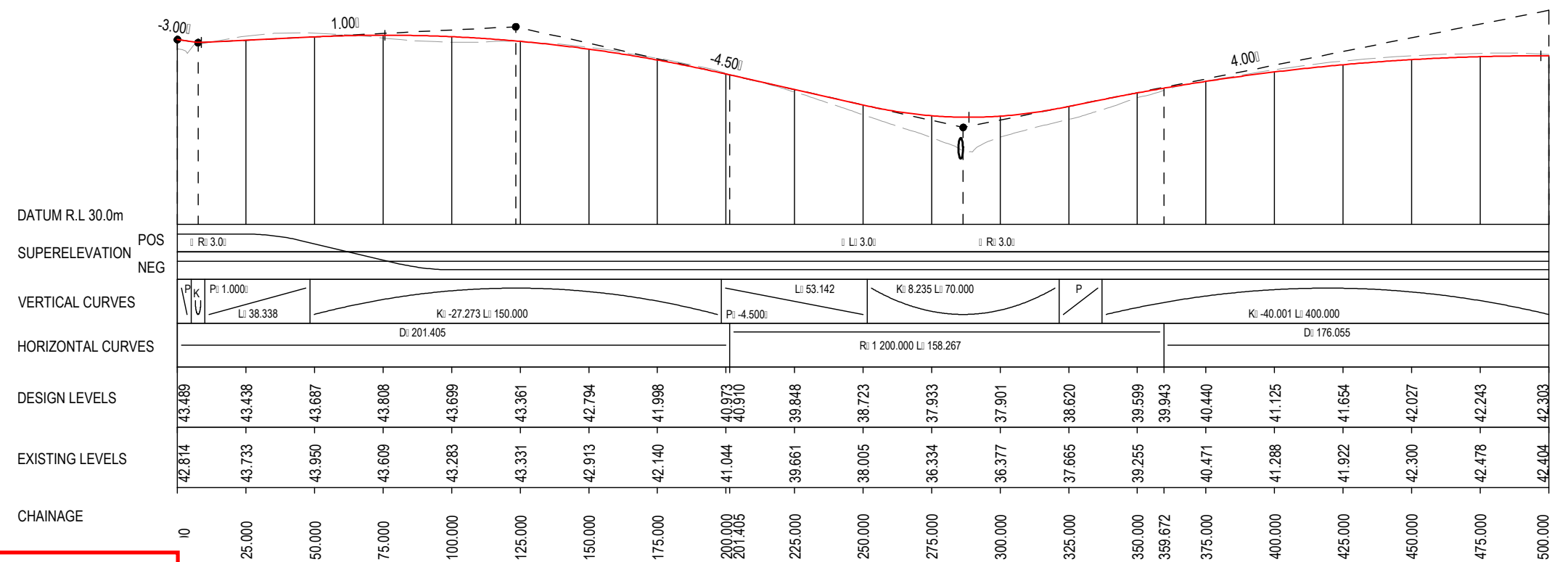
NOTES

1. LONG SECTIONS TO BE READ IN CONJUNCTION WITH DRAWINGS RA-A-41401 TO RA-A-41426.
2. LONGITUDINAL SECTIONS TO BE READ IN CONJUNCTION WITH CROSS SECTION DRAWINGS RA-A-41851 TO RA-A-41973.

IP CH 0.000
IP RL 43.489
IP CH 7.526
IP RL 43.263

IP CH 123.364
IP RL 44.422

IP CH 286.506
IP RL 37.080



DESIGN CONTROL M1Y1 - OLD SIX MILE LANE DEVIATION (NORTH)
SCALE - HORIZ. 1:2000; VERT. 1:400

ACCEPTED FOR CONSTRUCTION

***Disclaimer:** This information is to be used only for the purpose of inspecting fixing or varying road levels in accordance with Part 3 of the Roads Act 1993. In some locations the road configuration has been refined without impacting the road level.

DESIGN LOT CODE A-81-RA-01		DESIGN MODEL FILE(S) USED FOR DOCUMENTATION OF THIS DRAWING W2B-GHD-A-RA-MOD-00008.txt		PLOT DATE / TIME 1 February 2017 2:50:20 PM		PLOT BY Fran Bathan		CLIENT CLARENCE VALLEY COUNCIL		HW10 - PACIFIC HIGHWAY WOOLGOOLGA TO BALLINA UPGRADE PORTION A - GLENUGIE TO MACLEAN ROAD ALIGNMENT AND EARTHWORKS 3AB LONG SECTION - M1Y1 OLD SIX MILE LANE DEVIATION (N1) SHEET No. 1 OF 3	PART 4	
REVISION / REVISION DESCRIPTION ISSUED FOR CONSTRUCTION		SCALES ON A3 SIZE DRAWING VERTICAL SCALE 1:1000m HORIZONTAL SCALE 1:2000m		DRAWINGS / DESIGN PREPARED BY GHD		TITLE DRAWN V.LOUISE 31.01.17 DRG CHECK A.FRENCH 31.01.17 DESIGN N.CUPAC 31.01.17 DESIGN CHECK R.PRAST 31.01.17 DESIGN MNGR B.HANCOCK 31.01.17 PROJECT MNGR A.HORTON 31.01.17		NSW GOVERNMENT Transport Roads & Maritime Services				RMS REGISTRATION No. DS2016/000619
CO-ORDINATE SYSTEM MGA ZONE 56		HEIGHT DATUM AHD		BG & E		PREPARED FOR PACIFIC HIGHWAY PACIFIC HIGHWAY OFFICE GRAFTON		ISSUE STATUS ISSUED FOR CONSTRUCTION		EDMS No. SF2015/118045	SHEET No. RA-A-41573	ISSUE A

MAY BE INCOMPLETE IF COPIED FROM A3 SIZE ORIGINAL

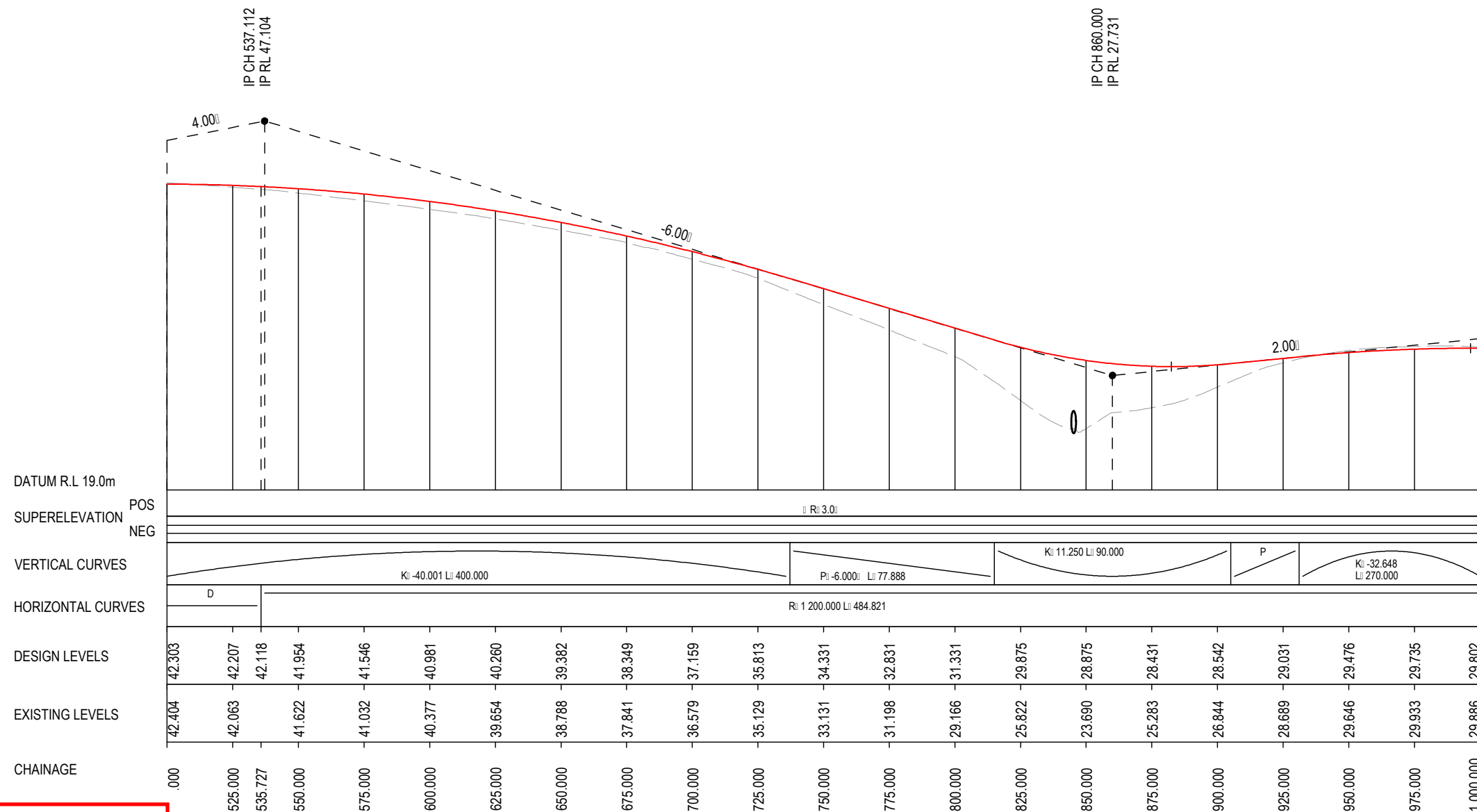
MAY BE INCOMPLETE IF COPIED
mm ON A3 SIZE ORIGINAL
G:\21\25146\CADD\DRG\RA_Alignment_Earthworks\W2B-GHD-A-RA-DRG-41560.dwg

LEGEND

- EXISTING SURFACE
- FINAL DESIGN SURFACE

NOTES

1. LONG SECTIONS TO BE READ IN CONJUNCTION WITH DRAWINGS RA-A-41401 TO RA-A-41426.
2. LONGITUDINAL SECTIONS TO BE READ IN CONJUNCTION WITH CROSS SECTION DRAWINGS RA-A-41851 TO RA-A-41973.



DESIGN CONTROL M1Y1 - OLD SIX MILE LANE DEVIATION (NORTH)
SCALE - HORIZ. 1:2000; VERT. 1:400

ACCEPTED FOR CONSTRUCTION

*Disclaimer: This information is to be used only for the purpose of inspecting fixing or varying road levels in accordance with Part 3 of the Roads Act 1993. In some locations the road configuration has been refined without impacting the road level.

<table border="1" style="width: 100%; border-collapse: collapse;"> <tr> <td style="width: 50%;">DESIGN LOT CODE A-81-RA-01</td> <td style="width: 50%;">DESIGN MODEL FILE(S) USED FOR DOCUMENTATION OF THIS DRAWING W2B-GHD-A-RA-MOD-00008.txt</td> </tr> <tr> <td style="width: 50%;">WVR No. -</td> <td style="width: 50%;">APPROVAL AH</td> </tr> </table>	DESIGN LOT CODE A-81-RA-01	DESIGN MODEL FILE(S) USED FOR DOCUMENTATION OF THIS DRAWING W2B-GHD-A-RA-MOD-00008.txt	WVR No. -	APPROVAL AH	<table border="1" style="width: 100%; border-collapse: collapse;"> <tr> <td style="width: 50%;">PLOT DATE / TIME 1 February 2017 2:50:25 PM</td> <td style="width: 50%;">PLOT BY Fran Bathan</td> </tr> <tr> <td colspan="2">CLIENT CLARENCE VALLEY COUNCIL HW10 - PACIFIC HIGHWAY</td> </tr> </table>	PLOT DATE / TIME 1 February 2017 2:50:25 PM	PLOT BY Fran Bathan	CLIENT CLARENCE VALLEY COUNCIL HW10 - PACIFIC HIGHWAY		<table border="1" style="width: 100%; border-collapse: collapse;"> <tr> <td colspan="2">DRAWINGS / DESIGN PREPARED BY</td> <td colspan="2">TITLE</td> </tr> <tr> <td rowspan="5" style="text-align: center;"> </td> <td style="width: 50%;">SCALES ON A3 SIZE DRAWING</td> <td style="width: 50%;">NAME</td> <td style="width: 50%;">DATE</td> </tr> <tr> <td style="width: 50%;">VERTICAL SCALE 1:1000m</td> <td style="width: 50%;">V. LOUISE</td> <td style="width: 50%;">31.01.17</td> </tr> <tr> <td style="width: 50%;">HORIZONTAL SCALE 1:1000m</td> <td style="width: 50%;">A. FRENCH</td> <td style="width: 50%;">31.01.17</td> </tr> <tr> <td style="width: 50%;">CO-ORDINATE SYSTEM MGA ZONE 56</td> <td style="width: 50%;">R. PRAST</td> <td style="width: 50%;">31.01.17</td> </tr> <tr> <td style="width: 50%;">HEIGHT DATUM AHD</td> <td style="width: 50%;">B. HANCOCK</td> <td style="width: 50%;">31.01.17</td> </tr> <tr> <td colspan="2"></td> <td style="width: 50%;">PROJECT MNGR A. HORTON</td> <td style="width: 50%;">31.01.17</td> </tr> </table>	DRAWINGS / DESIGN PREPARED BY		TITLE			SCALES ON A3 SIZE DRAWING	NAME	DATE	VERTICAL SCALE 1:1000m	V. LOUISE	31.01.17	HORIZONTAL SCALE 1:1000m	A. FRENCH	31.01.17	CO-ORDINATE SYSTEM MGA ZONE 56	R. PRAST	31.01.17	HEIGHT DATUM AHD	B. HANCOCK	31.01.17			PROJECT MNGR A. HORTON	31.01.17
DESIGN LOT CODE A-81-RA-01	DESIGN MODEL FILE(S) USED FOR DOCUMENTATION OF THIS DRAWING W2B-GHD-A-RA-MOD-00008.txt																																	
WVR No. -	APPROVAL AH																																	
PLOT DATE / TIME 1 February 2017 2:50:25 PM	PLOT BY Fran Bathan																																	
CLIENT CLARENCE VALLEY COUNCIL HW10 - PACIFIC HIGHWAY																																		
DRAWINGS / DESIGN PREPARED BY		TITLE																																
	SCALES ON A3 SIZE DRAWING	NAME	DATE																															
	VERTICAL SCALE 1:1000m	V. LOUISE	31.01.17																															
	HORIZONTAL SCALE 1:1000m	A. FRENCH	31.01.17																															
	CO-ORDINATE SYSTEM MGA ZONE 56	R. PRAST	31.01.17																															
	HEIGHT DATUM AHD	B. HANCOCK	31.01.17																															
		PROJECT MNGR A. HORTON	31.01.17																															
<table border="1" style="width: 100%; border-collapse: collapse;"> <tr> <td colspan="2">MENDMENT / REVISION DESCRIPTION</td> <td colspan="2">CLIENT</td> </tr> <tr> <td colspan="2">ISSUED FOR CONSTRUCTION</td> <td colspan="2"> Transport Roads & Maritime Services </td> </tr> <tr> <td colspan="2"></td> <td colspan="2"> PREPARED FOR PACIFIC HIGHWAY PACIFIC HIGHWAY OFFICE GRAFTON </td> </tr> </table>		MENDMENT / REVISION DESCRIPTION		CLIENT		ISSUED FOR CONSTRUCTION		Transport Roads & Maritime Services				PREPARED FOR PACIFIC HIGHWAY PACIFIC HIGHWAY OFFICE GRAFTON		<table border="1" style="width: 100%; border-collapse: collapse;"> <tr> <td colspan="2">CLARENCE VALLEY COUNCIL HW10 - PACIFIC HIGHWAY WOOLGOOLGA TO BALLINA UPGRADE PORTION A - GLENUGIE TO MACLEAN ROAD ALIGNMENT AND EARTHWORKS 3AB LONG SECTION - M1Y1 OLD SIX MILE LANE DEVIATION (N1) SHEET No. 2 OF 3</td> <td style="text-align: right; font-weight: bold;">A3</td> </tr> <tr> <td colspan="2">RMS REGISTRATION No. DS2016/000619</td> <td style="text-align: right; font-weight: bold;">PART 4</td> </tr> <tr> <td>ISSUE STATUS ISSUED FOR CONSTRUCTION</td> <td>EDMS No. SF2015/118045</td> <td style="text-align: right;">SHEET No. RA-A-41574</td> </tr> <tr> <td colspan="2"></td> <td style="text-align: right; font-weight: bold;">ISSUE A</td> </tr> </table>	CLARENCE VALLEY COUNCIL HW10 - PACIFIC HIGHWAY WOOLGOOLGA TO BALLINA UPGRADE PORTION A - GLENUGIE TO MACLEAN ROAD ALIGNMENT AND EARTHWORKS 3AB LONG SECTION - M1Y1 OLD SIX MILE LANE DEVIATION (N1) SHEET No. 2 OF 3		A3	RMS REGISTRATION No. DS2016/000619		PART 4	ISSUE STATUS ISSUED FOR CONSTRUCTION	EDMS No. SF2015/118045	SHEET No. RA-A-41574			ISSUE A								
MENDMENT / REVISION DESCRIPTION		CLIENT																																
ISSUED FOR CONSTRUCTION		Transport Roads & Maritime Services																																
		PREPARED FOR PACIFIC HIGHWAY PACIFIC HIGHWAY OFFICE GRAFTON																																
CLARENCE VALLEY COUNCIL HW10 - PACIFIC HIGHWAY WOOLGOOLGA TO BALLINA UPGRADE PORTION A - GLENUGIE TO MACLEAN ROAD ALIGNMENT AND EARTHWORKS 3AB LONG SECTION - M1Y1 OLD SIX MILE LANE DEVIATION (N1) SHEET No. 2 OF 3		A3																																
RMS REGISTRATION No. DS2016/000619		PART 4																																
ISSUE STATUS ISSUED FOR CONSTRUCTION	EDMS No. SF2015/118045	SHEET No. RA-A-41574																																
		ISSUE A																																

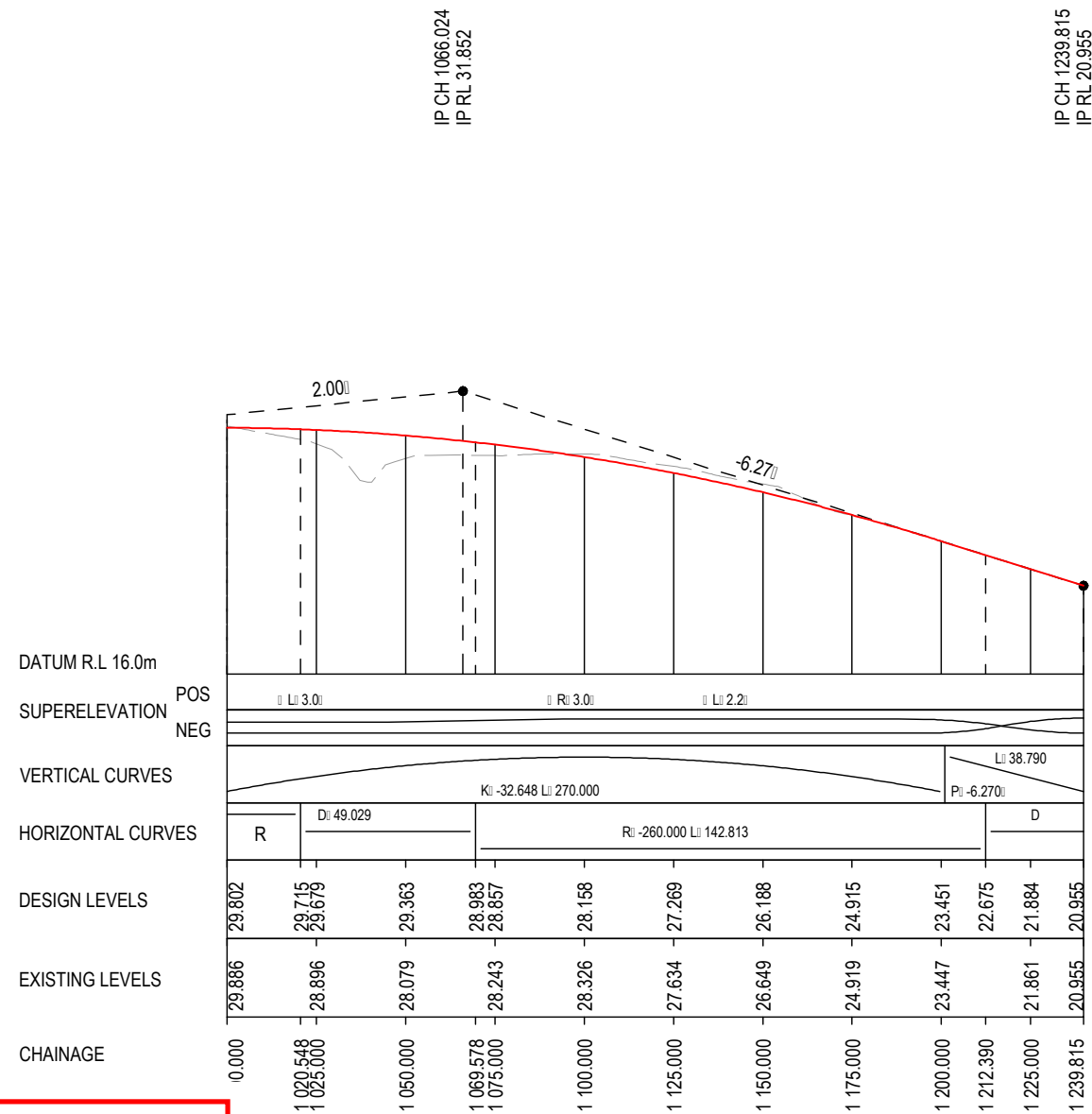
MAY BE INCOMPLETE IF COPIED
mm ON A3 SIZE ORIGINAL
G:\21\25146\CADD\DRG\RA_Alignment_Earthworks\W2B-GHD-A-RA-DRG-41560.dwg

LEGEND

- EXISTING SURFACE
- FINAL DESIGN SURFACE

NOTES

1. LONG SECTIONS TO BE READ IN CONJUNCTION WITH DRAWINGS RA-A-41401 TO RA-A-41426.
2. LONGITUDINAL SECTIONS TO BE READ IN CONJUNCTION WITH CROSS SECTION DRAWINGS RA-A-41851 TO RA-A-41973.



DESIGN CONTROL M1Y1 - OLD SIX MILE LANE DEVIATION (NORTH)
SCALE - HORIZ. 1:2000 VERT. 1:400

ACCEPTED FOR CONSTRUCTION

***Disclaimer:** This information is to be used only for the purpose of inspecting fixing or varying road levels in accordance with Part 3 of the Roads Act 1993. In some locations the road configuration has been refined without impacting the road level.

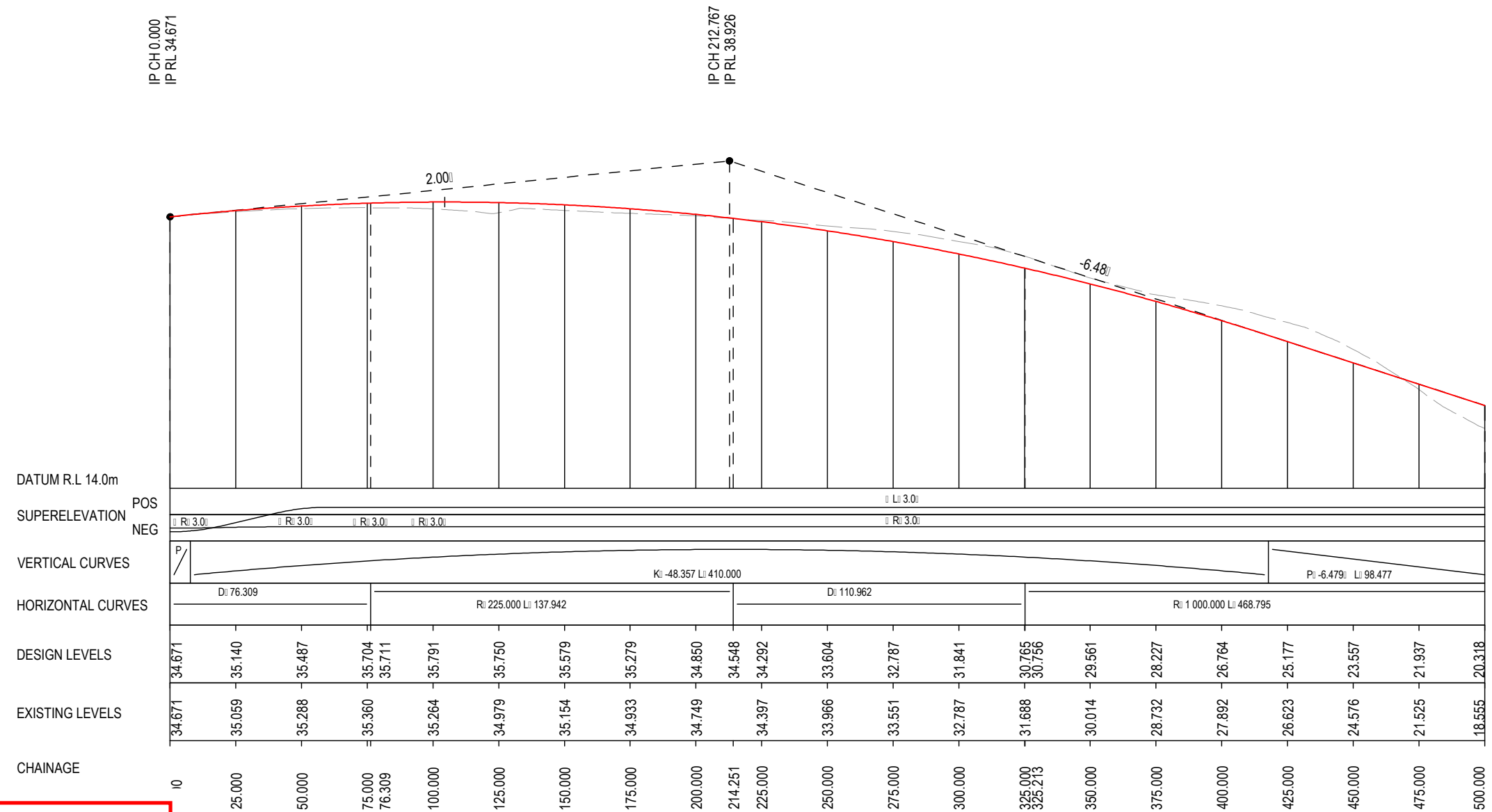
	DESIGN LOT CODE A-81-RA-01	DESIGN MODEL FILE(S) USED FOR DOCUMENTATION OF THIS DRAWING W2B-GHD-A-RA-MOD-00008.txt	PLOT DATE / TIME 1 February 2017 2:50:26 PM	PLOT BY Fran Bathan	CLIENT CLARENCE VALLEY COUNCIL HW10 - PACIFIC HIGHWAY
REVISION / REVISION DESCRIPTION ISSUED FOR CONSTRUCTION	WVR No. APPROVAL - AH	SCALES ON A3 SIZE DRAWING VERTICAL SCALE 1:1000m HORIZONTAL SCALE 1:2000m	DRAWINGS / DESIGN PREPARED BY 		CLARENCE VALLEY COUNCIL HW10 - PACIFIC HIGHWAY WOOLGOOLGA TO BALLINA UPGRADE PORTION A - GLENUGIE TO MACLEAN ROAD ALIGNMENT AND EARTHWORKS 3AB LONG SECTION - M1Y1 OLD SIX MILE LANE DEVIATION (N1) SHEET No. 3 OF 3
CO-ORDINATE SYSTEM MGA ZONE 56			HEIGHT DATUM AHD		PREPARED FOR PACIFIC HIGHWAY PACIFIC HIGHWAY OFFICE GRAFTON
RMS REGISTRATION No. DS2016/000619		EDMS No. SF2015/118045	SHEET No. RA-A-41575	PART 4	ISSUE A

LEGEND

- EXISTING SURFACE
- FINAL DESIGN SURFACE

NOTES

1. LONG SECTIONS TO BE READ IN CONJUNCTION WITH DRAWINGS RA-A-41401 TO RA-A-41426.
2. LONGITUDINAL SECTIONS TO BE READ IN CONJUNCTION WITH CROSS SECTION DRAWINGS RA-A-41851 TO RA-A-41973.



MAY BE INCOMPLETE IF COPIED FROM A3 SIZE ORIGINAL

***Disclaimer:** This information is to be used only for the purpose of inspecting fixing or varying road levels in accordance with Part 3 of the Roads Act 1993. In some locations the road configuration has been refined without impacting the road level.

DESIGN CONTROL M1Z0 - OLD SIX MILE LANE DEVIATION (SOUTH)
SCALE - HORIZ. 1:2000; VERT. 1:400

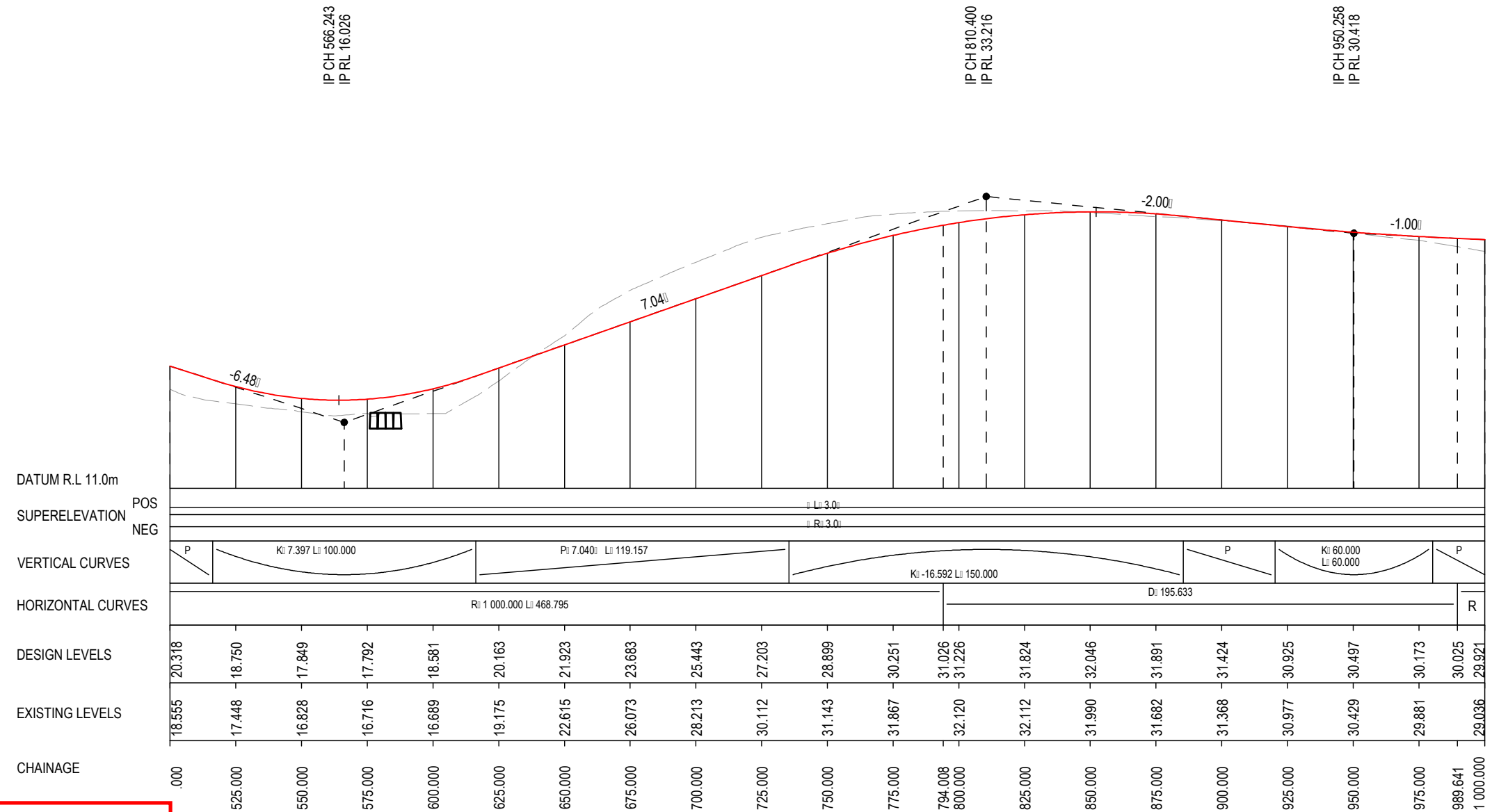
ACCEPTED FOR CONSTRUCTION

<p>DESIGN LOT CODE A-81-RA-01</p> <p>DESIGN MODEL FILE(S) USED FOR DOCUMENTATION OF THIS DRAWING W2B-GHD-A-RA-MOD-00008.txt</p> <p>SCALE(S) ON A3 SIZE DRAWING</p> <p>VERTICAL SCALE: 1:400</p> <p>HORIZONTAL SCALE: 1:2000</p> <p>CO-ORDINATE SYSTEM MGA ZONE 56</p> <p>HEIGHT DATUM AHD</p>	<p>PLOT DATE / TIME 1 February 2017 2:50:28 PM</p> <p>PLOT BY Fran Bathan</p> <p>CLIENT CLARENCE VALLEY COUNCIL HW10 - PACIFIC HIGHWAY</p> <p>DRAWINGS / DESIGN PREPARED BY</p> <p>TITLE ROAD ALIGNMENT AND EARTHWORKS 3AB</p> <p>NAME V.LOUISE</p> <p>DATE 31.01.17</p> <p>DRG CHECK A.FRENCH</p> <p>31.01.17</p> <p>DESIGN N.CUPAC</p> <p>31.01.17</p> <p>DESIGN CHECK R.PRAST</p> <p>31.01.17</p> <p>DESIGN MNGR B.HANCOCK</p> <p>31.01.17</p> <p>PROJECT MNGR A.HORTON</p> <p>31.01.17</p>	<p>CLIENT CLARENCE VALLEY COUNCIL HW10 - PACIFIC HIGHWAY WOOLGOOLGA TO BALLINA UPGRADE PORTION A - GLENUGIE TO MACLEAN ROAD ALIGNMENT AND EARTHWORKS 3AB LONG SECTION - M1Z0 OLD SIX MILE LANE DEVIATION (S) SHEET No. 1 OF 3</p> <p>RMS REGISTRATION No. DS2016/000619</p> <p>ISSUE STATUS ISSUED FOR CONSTRUCTION</p> <p>EDMS No. SF2015/118045</p> <p>SHEET No. RA-A-41576</p> <p>PART 4</p> <p>ISSUE A</p>	<p style="text-align: right;">A3</p> <p style="text-align: center;"> Transport Roads & Maritime Services </p> <p style="text-align: center;"> </p> <p style="text-align: center;"> <small>© Roads and Maritime Services</small> </p>
---	--	---	---

MAY BE INCOMPLETE IF COPIED
mm ON A3 SIZE ORIGINAL
G:\21\2514\CADD\DRG\RA_Alignment_Earthworks\W2B-GHD-A-RA-DRG-41560.dwg

LEGEND
 - - - - - EXISTING SURFACE
 _____ FINAL DESIGN SURFACE

NOTES
 1. LONG SECTIONS TO BE READ IN CONJUNCTION WITH DRAWINGS RA-A-41401 TO RA-A-41426.
 2. LONGITUDINAL SECTIONS TO BE READ IN CONJUNCTION WITH CROSS SECTION DRAWINGS RA-A-41851 TO RA-A-41973.



***Disclaimer:** This information is to be used only for the purpose of inspecting fixing or varying road levels in accordance with Part 3 of the Roads Act 1993. In some locations the road configuration has been refined without impacting the road level.

DESIGN CONTROL M1Z0 - OLD SIX MILE LANE DEVIATION (SOUTH)
 SCALE - HORIZ. 1:2000 VERT. 1:400

ACCEPTED FOR CONSTRUCTION

DESIGN LOT CODE A-81-RA-01		DESIGN MODEL FILE(S) USED FOR DOCUMENTATION OF THIS DRAWING W2B-GHD-A-RA-MOD-00008.txt		PLOT DATE / TIME 1 February 2017 2:50:34 PM		PLOT BY Fran Bathan		CLIENT CLARENCE VALLEY COUNCIL HW10 - PACIFIC HIGHWAY		PART 4	
REVISION / REVISION DESCRIPTION ISSUED FOR CONSTRUCTION		SCALES ON A3 SIZE DRAWING VERTICAL SCALE 1:1000m HORIZONTAL SCALE 1:2000m		DRAWINGS / DESIGN PREPARED BY GHD BG & E		TITLE ROAD ALIGNMENT AND EARTHWORKS 3AB		NSW GOVERNMENT Transport Roads & Maritime Services		SHEET No. 2 OF 3	
WVR No. APPROVAL AH		CO-ORDINATE SYSTEM MGA ZONE 56		HEIGHT DATUM AHD		DESIGNER V. LOUISE A. FRENCH N. CUPAC R. PRAST B. HANCOCK A. HORTON		PREPARED FOR PACIFIC HIGHWAY PACIFIC HIGHWAY OFFICE GRAFTON		RMS REGISTRATION No. DS2016/000619	
						DATE 31.01.17 31.01.17 31.01.17 31.01.17 31.01.17 31.01.17		ISSUE STATUS ISSUED FOR CONSTRUCTION		EDMS No. SF2015/118045 SHEET No. RA-A-41577 ISSUE A	

MAY BE INCOMPLETE IF COPIED
mm ON A3 SIZE ORIGINAL
G:\21\25146\CADD\DRG\RA_Alignment_Earthworks\W2B-GHD-A-RA-DRG-41580.dwg

LEGEND

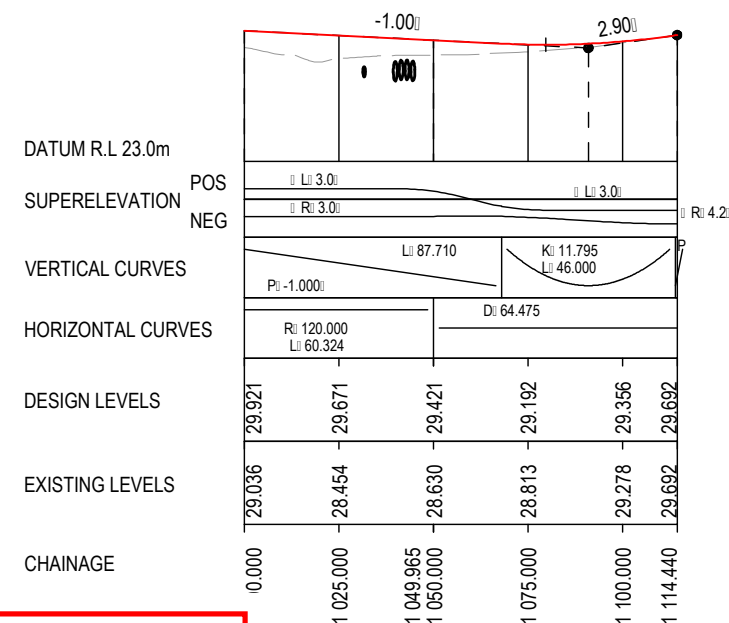
- — — — — EXISTING SURFACE
- — — — — FINAL DESIGN SURFACE

NOTES

1. LONG SECTIONS TO BE READ IN CONJUNCTION WITH DRAWINGS RA-A-41401 TO RA-A-41426.
2. LONGITUDINAL SECTIONS TO BE READ IN CONJUNCTION WITH CROSS SECTION DRAWINGS RA-A-41851 TO RA-A-41973.

IP CH 1090.969
IP RL 29.011

IP CH 1114.440
IP RL 29.692



0 - OLD SIX MILE LANE DEVIATION (SOUTH)
E - HORIZ. 1:2000 VERT. 1:400

ACCEPTED FOR CONSTRUCTION

***Disclaimer:** This information is to be used only for the purpose of inspecting fixing or varying road levels in accordance with Part 3 of the Roads Act 1993. In some locations the road configuration has been refined without impacting the road level.

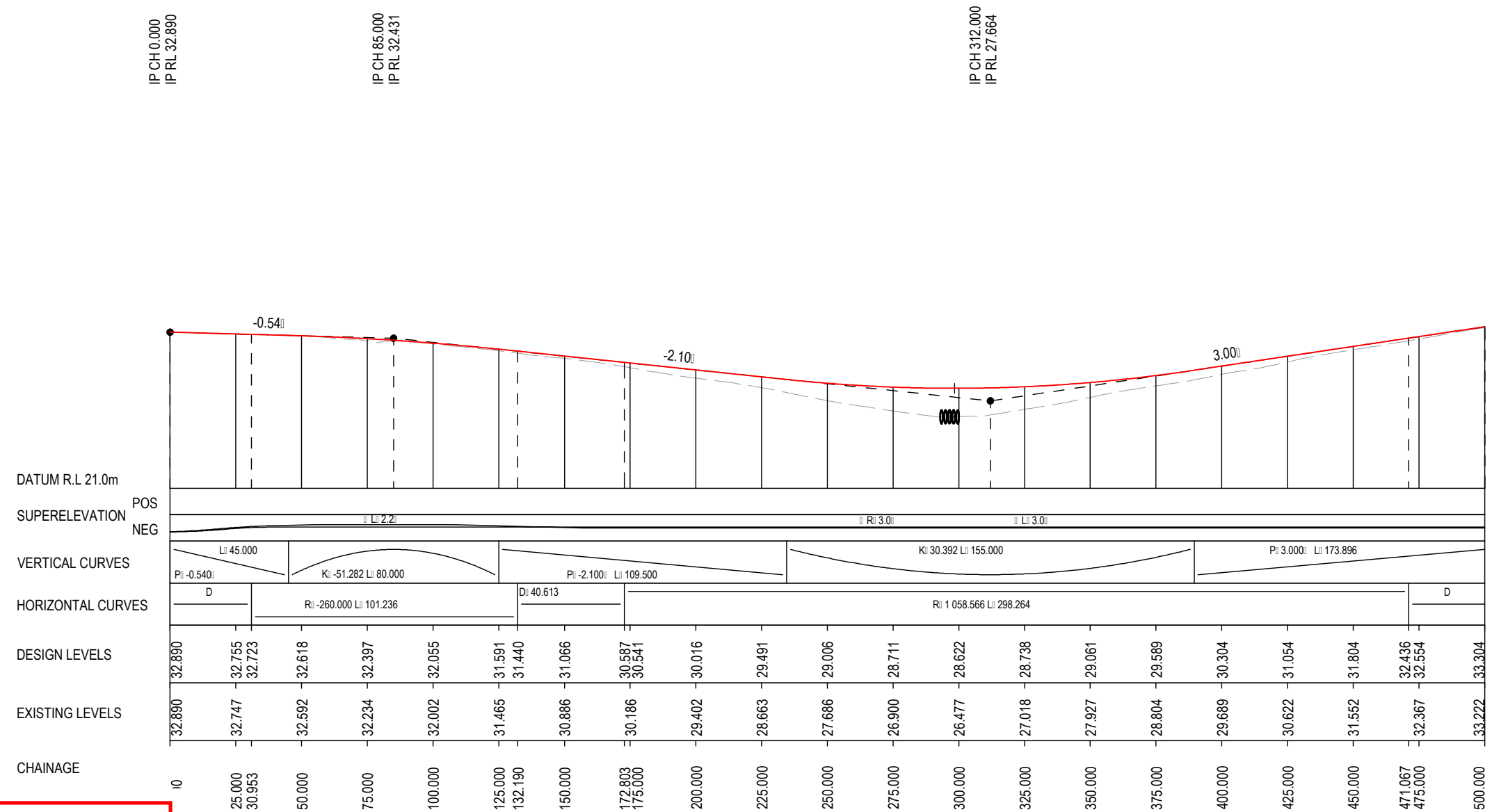
	DESIGN LOT CODE A-81-RA-01	DESIGN MODEL FILE(S) USED FOR DOCUMENTATION OF THIS DRAWING W2B-GHD-A-RA-MOD-00008.txt	PLOT DATE / TIME 1 February 2017 2:50:37 PM	PLOT BY Fran Bathan	CLIENT CLARENCE VALLEY COUNCIL HW10 - PACIFIC HIGHWAY
REVISION / REVISION DESCRIPTION ISSUED FOR CONSTRUCTION	WVR No. -	APPROVAL AH	DRAWINGS / DESIGN PREPARED BY 		Transport Roads & Maritime Services PREPARED FOR PACIFIC HIGHWAY PACIFIC HIGHWAY OFFICE GRAFTON
SCALES ON A3 SIZE DRAWING VERTICAL SCALE 1:1000m HORIZONTAL SCALE 1:2000m CO-ORDINATE SYSTEM MGA ZONE 56			TITLE DRAWN DRG CHECK DESIGN DESIGN CHECK DESIGN MNGR PROJECT MNGR		
			NAME V.LOUISE A.FRENCH N.CUPAC R.PRAST B.HANCOCK A.HORTON		DATE 31.01.17 31.01.17 31.01.17 31.01.17 31.01.17 31.01.17
			SHEET No. 3 OF 3 RMS REGISTRATION No. DS2016/000619		PART 4
			ISSUE STATUS ISSUED FOR CONSTRUCTION		EDMS No. SF2015/118045
			SHEET No. RA-A-41578		ISSUE A

LEGEND

- — — — — EXISTING SURFACE
- — — — — FINAL DESIGN SURFACE

NOTES

1. LONG SECTIONS TO BE READ IN CONJUNCTION WITH DRAWINGS RA-A-41401 TO RA-A-41426.
2. LONGITUDINAL SECTIONS TO BE READ IN CONJUNCTION WITH CROSS SECTION DRAWINGS RA-A-41851 TO RA-A-41973.



MAY BE INCOMPLETE IF COPIED FROM A3 SIZE ORIGINAL

DESIGN CONTROL M1Y2 - OLD SIX MILE LANE DEVIATION (NORTH)
SCALE - HORIZ. 1:2000 VERT. 1:400

ACCEPTED FOR CONSTRUCTION

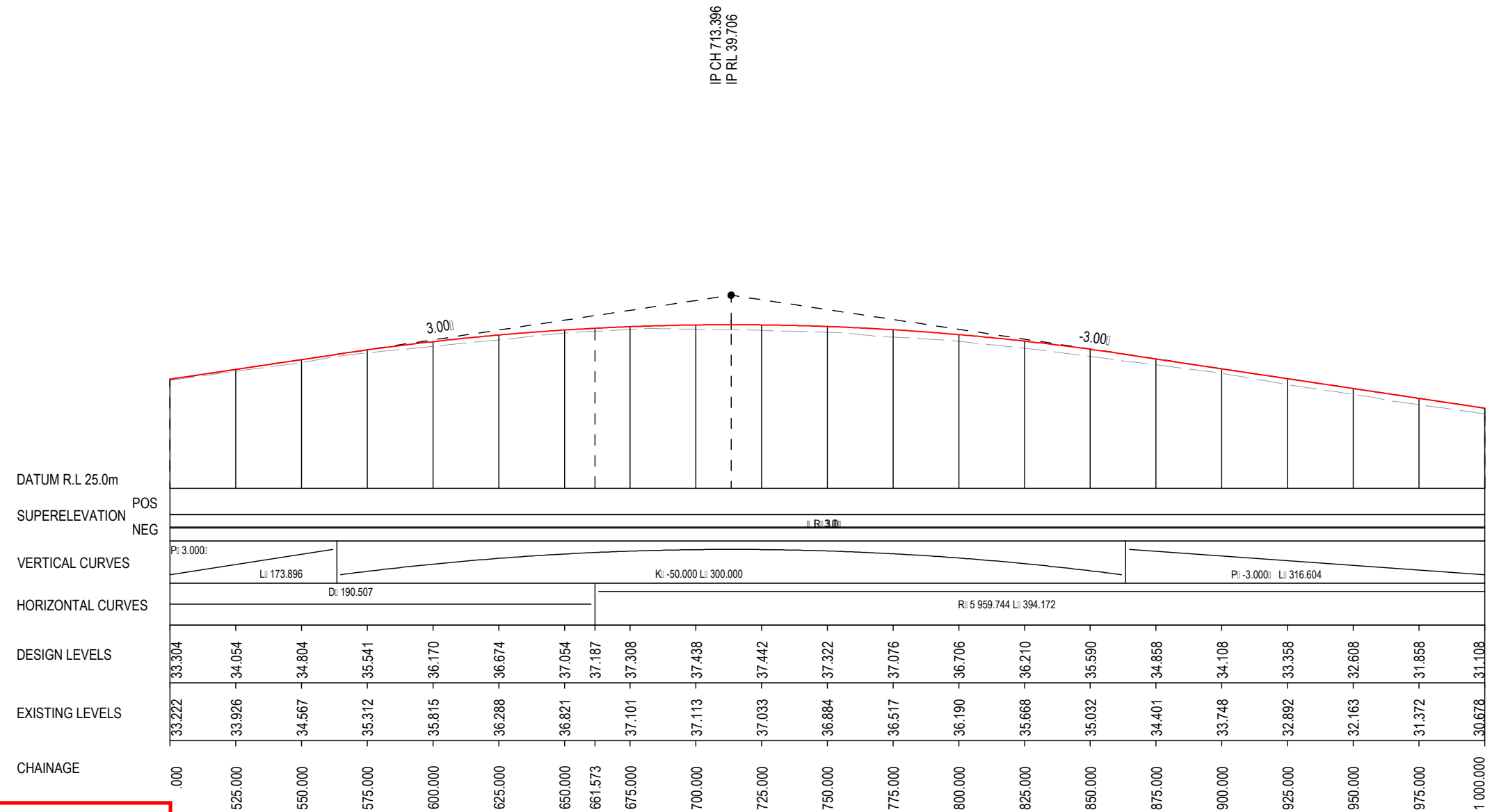
***Disclaimer:** This information is to be used only for the purpose of inspecting fixing or varying road levels in accordance with Part 3 of the Roads Act 1993. In some locations the road configuration has been refined without impacting the road level.

DESIGN LOT CODE A-81-RA-01		DESIGN MODEL FILE(S) USED FOR DOCUMENTATION OF THIS DRAWING W2B-GHD-A-RA-MOD-00008.txt		PLOT DATE / TIME 1 February 2017 2:50:38 PM		PLOT BY Fran Bathan		CLIENT CLARENCE VALLEY COUNCIL HW10 - PACIFIC HIGHWAY		PART 4	
REVISION / REVISION DESCRIPTION ISSUED FOR CONSTRUCTION		APPROVAL AH		DRAWINGS / DESIGN PREPARED BY GHD		TITLE ROAD ALIGNMENT AND EARTHWORKS 3AB		NSW GOVERNMENT Transport Roads & Maritime Services		SHEET No. 1 OF 4	
SCALES ON A3 SIZE DRAWING VERTICAL SCALE 1:1000m HORIZONTAL SCALE 1:2000m		CO-ORDINATE SYSTEM MGA ZONE 56		HEIGHT DATUM AHD		DESIGN CHECK A.FRENCH		PREPARED FOR PACIFIC HIGHWAY OFFICE		RMS REGISTRATION No. DS2016/000619	
				BG & E		DESIGN N.CUPAC		PACIFIC HIGHWAY OFFICE		ISSUE STATUS ISSUED FOR CONSTRUCTION	
						DESIGN CHECK R.PRAST		GRAFTON		EDMS No. SF2015/118045	
						DESIGN MNGR B.HANCOCK				SHEET No. RA-A-41579	
						PROJECT MNGR A.HORTON				ISSUE A	

MAY BE INCOMPLETE IF COPIED
mm ON A3 SIZE ORIGINAL
G:\21\25146\CADD\DRG\RA_Alignment_Earthworks\W2B-GHD-A-RA-DRG-41580.dwg

LEGEND
 - - - - - EXISTING SURFACE
 _____ FINAL DESIGN SURFACE

NOTES
 1. LONG SECTIONS TO BE READ IN CONJUNCTION WITH DRAWINGS RA-A-41401 TO RA-A-41426.
 2. LONGITUDINAL SECTIONS TO BE READ IN CONJUNCTION WITH CROSS SECTION DRAWINGS RA-A-41851 TO RA-A-41973.



DESIGN CONTROL M1Y2 - OLD SIX MILE LANE DEVIATION (NORTH)
 SCALE - HORIZ. 1:2000; VERT. 1:400

ACCEPTED FOR CONSTRUCTION

***Disclaimer:** This information is to be used only for the purpose of inspecting fixing or varying road levels in accordance with Part 3 of the Roads Act 1993. In some locations the road configuration has been refined without impacting the road level.

DESIGN LOT CODE A-81-RA-01		DESIGN MODEL FILE(S) USED FOR DOCUMENTATION OF THIS DRAWING W2B-GHD-A-RA-MOD-00008.txt		PLOT DATE / TIME 1 February 2017 2:50:39 PM		PLOT BY Fran Bathan		CLIENT CLARENCE VALLEY COUNCIL HW10 - PACIFIC HIGHWAY		PART 4	
REVISION / REVISION DESCRIPTION ISSUED FOR CONSTRUCTION		SCALES ON A3 SIZE DRAWING VERTICAL SCALE 1:1000m HORIZONTAL SCALE 1:2000m		DRAWINGS / DESIGN PREPARED BY GHD BG & E		TITLE DESIGN CONTROL M1Y2 - OLD SIX MILE LANE DEVIATION (NORTH)		NSW GOVERNMENT Transport Roads & Maritime Services		RMS REGISTRATION No. DS2016/000619	
WVR No. APPROVAL - AH		CO-ORDINATE SYSTEM MGA ZONE 56		HEIGHT DATUM AHD		DESIGNER V.LOUISE 31.01.17		PREPARED FOR PACIFIC HIGHWAY PACIFIC HIGHWAY OFFICE GRAFTON		SHEET No. RA-A-41580 ISSUE A	
						DRG CHECK A.FRENCH 31.01.17		EDMS No. SF2015/118045		ISSUE STATUS ISSUED FOR CONSTRUCTION	
						DESIGN N.CUPAC 31.01.17					
						DESIGN CHECK R.PRAST 31.01.17					
						DESIGN MNGR B.HANCOCK 31.01.17					
						PROJECT MNGR A.HORTON 31.01.17					

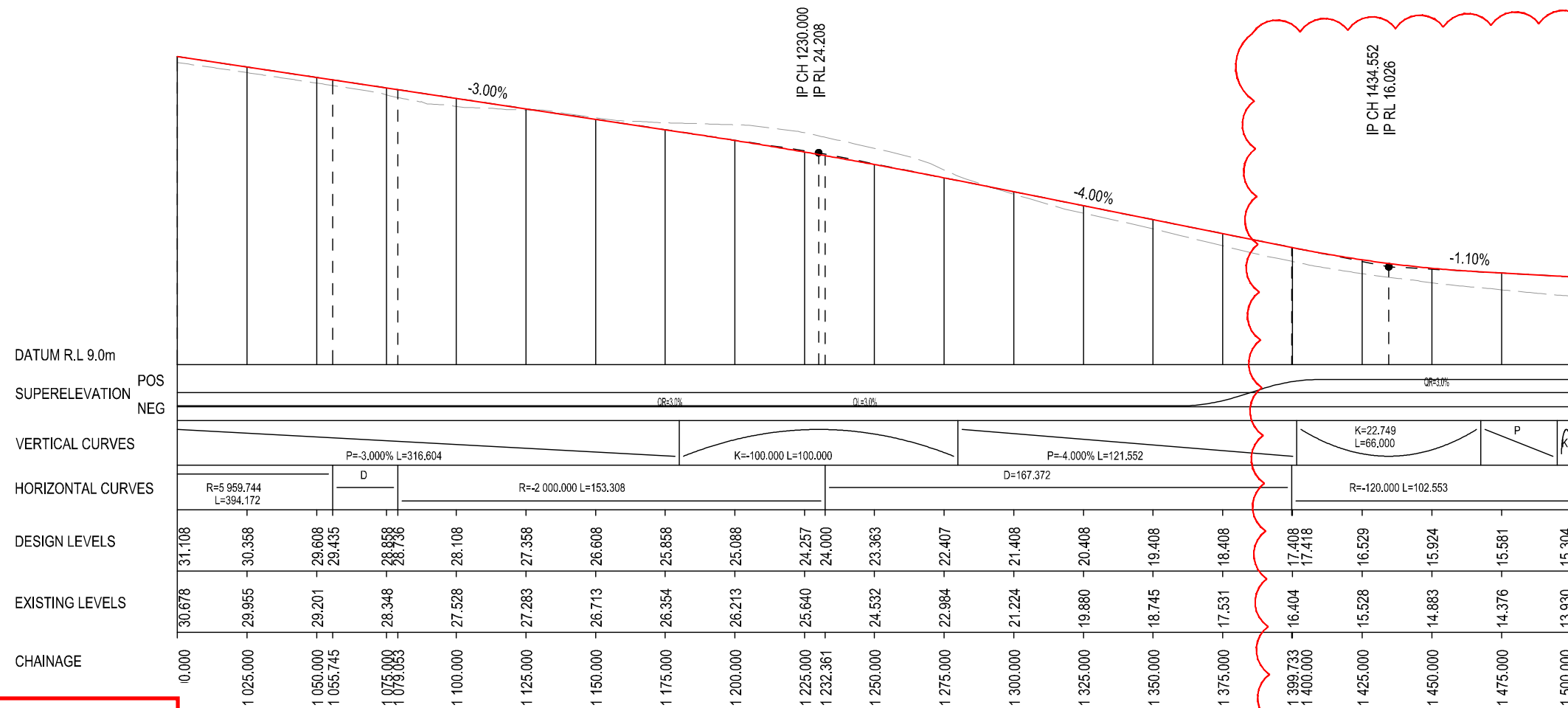
I MAY BE INCOMPLETE IF COPIED
mm ON A3 SIZE ORIGINAL
\\ghd\hghd\AU\Sydney\Projects\2125148\CAD\DRG\RA_Alignment_Earthworks\W2B-GHD-A-RA-DRG-41581.dwg

LEGEND

- — — — — EXISTING SURFACE
- — — — — FINAL DESIGN SURFACE

NOTES

1. LONG SECTIONS TO BE READ IN CONJUNCTION WITH DRAWINGS RA-A-41401 TO RA-A-41426.
2. LONGITUDINAL SECTIONS TO BE READ IN CONJUNCTION WITH CROSS SECTION DRAWINGS RA-A-41851 TO RA-A-41973.



DESIGN CONTROL M1Y2 - OLD SIX MILE LANE DEVIATION (NORTH)
SCALE - HORIZ. 1:2000, VERT. 1:400

ACCEPTED FOR CONSTRUCTION

*Disclaimer: This information is to be used only for the purpose of inspecting fixing or varying road levels in accordance with Part 3 of the Roads Act 1993. In some locations the road configuration has been refined without impacting the road level.

<p>DESIGN LOT CODE A-81-RA-01</p> <p>DESIGN MODEL FILE(S) USED FOR DOCUMENTATION OF THIS DRAWING W2B-GHD-A-RA-MOD-00008.txt</p> <p>ISSUED FOR CONSTRUCTION ISSUED FOR CONSTRUCTION (CPS - 074)</p>	<p>SCALES ON A3 SIZE DRAWING</p> <p>0 5 10 15 20 VERTICAL SCALE 1:400m</p> <p>0 20 40 60 80 100 HORIZONTAL SCALE 1:2000m</p> <p>CO-ORDINATE SYSTEM MGA ZONE 56</p> <p>HEIGHT DATUM AHD</p>	<p>PLOT DATE / TIME 9 August 2018 10:39:45 AM</p> <p>PLOT BY Fatima Jahura</p> <p>CLIENT CLARENCE VALLEY COUNCIL HW10 - PACIFIC HIGHWAY WOOLGOOLGA TO BALLINA UPGRADE PORTION A - GLENUGIE TO MACLEAN ROAD ALIGNMENT AND EARTHWORKS 3AB LONG SECTION - M1Y2 OLD SIX MILE LANE DEVIATION (N2) SHEET No. 3 OF 4</p>	<p>DRAWINGS / DESIGN PREPARED BY</p> <p>TITLE NAME DATE</p> <p>DRAWN V.LOUISE 31.01.17</p> <p>DRG CHECK A.FRENCH 31.01.17</p> <p>DESIGN N.CUPAC 31.01.17</p> <p>DESIGN CHECK R.PRAST 31.01.17</p> <p>DESIGN MNGR B.HANCOCK 31.01.17</p> <p>PROJECT MNGR A.HORTON 31.01.17</p>
<p>AMENDMENT / REVISION DESCRIPTION</p> <p>WVR No. APPROVAL</p> <p>AG</p>		<p>PREPARED FOR PACIFIC HIGHWAY PACIFIC HIGHWAY OFFICE GRAFTON</p> <p>RMS REGISTRATION No. DS2016/000619</p> <p>ISSUE STATUS ISSUED FOR CONSTRUCTION</p> <p>EDMS No. SF2015/118045</p> <p>SHEET No. RA-A-41581</p>	

A3

PART 4

ISSUE B

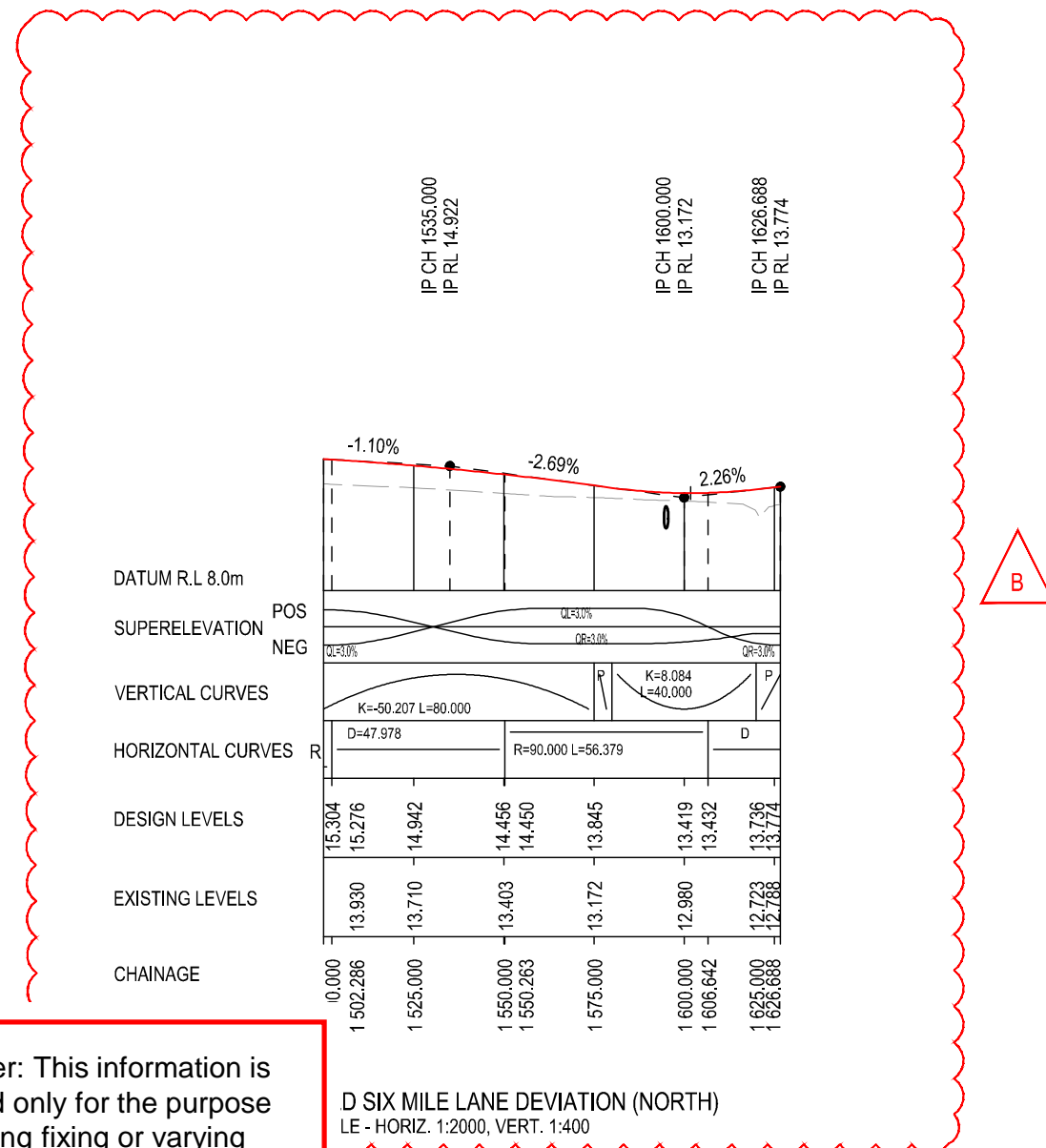
I MAY BE INCOMPLETE IF COPIED
mm ON A3 SIZE ORIGINAL
\\ghd\hgh\au\sydney\Projects\125148\CA\DD\DRG\RA_Alignment_Earthworks\W2B-GHD-A-RA-DRG-41582.dwg

LEGEND

- — — — — EXISTING SURFACE
- — — — — FINAL DESIGN SURFACE

NOTES

1. LONG SECTIONS TO BE READ IN CONJUNCTION WITH DRAWINGS RA-A-41401 TO RA-A-41426.
2. LONGITUDINAL SECTIONS TO BE READ IN CONJUNCTION WITH CROSS SECTION DRAWINGS RA-A-41851 TO RA-A-41973.



D SIX MILE LANE DEVIATION (NORTH)
LE - HORIZ. 1:2000, VERT. 1:400

ACCEPTED FOR CONSTRUCTION

*Disclaimer: This information is to be used only for the purpose of inspecting fixing or varying road levels in accordance with Part 3 of the Roads Act 1993. In some locations the road configuration has been refined without impacting the road level.

	DESIGN LOT CODE A-81-RA-01	DESIGN MODEL FILE(S) USED FOR DOCUMENTATION OF THIS DRAWING W2B-GHD-A-RA-MOD-00008.txt	PLOT DATE / TIME 9 August 2018 10:40:25 AM	PLOT BY Fatima Jahura	CLIENT CLARENCE VALLEY COUNCIL HW10 - PACIFIC HIGHWAY
AMENDMENT / REVISION DESCRIPTION	WVR No.	APPROVAL	SCALES ON A3 SIZE DRAWING	DRAWINGS / DESIGN PREPARED BY	TITLE
ISSUED FOR CONSTRUCTION	-	AH	0 5 10 15 20		NAME
ISSUED FOR CONSTRUCTION (CPS - 074)	-	AG	VERTICAL SCALE 1:400m 0 20 40 60 80 100		DATE
			HORIZONTAL SCALE 1:2000m		DRAWN V.LOUISE 31.01.17
			CO-ORDINATE SYSTEM MGA ZONE 56		DRG CHECK A.FRENCH 31.01.17
			HEIGHT DATUM AHD		DESIGN N.CUPAC 31.01.17
					DESIGN CHECK R.PRAST 31.01.17
					DESIGN MNGR B.HANCOCK 31.01.17
					PROJECT MNGR A.HORTON 31.01.17
					PREPARED FOR PACIFIC HIGHWAY PACIFIC HIGHWAY OFFICE GRAFTON
					RMS REGISTRATION No. DS2016/000619
					ISSUE STATUS ISSUED FOR CONSTRUCTION
					EDMS No. SF2015/118045
					SHEET No. RA-A-41582
					ISSUE B

A3

PART 4

ISSUE B

MAY BE INCOMPLETE IF COPIED

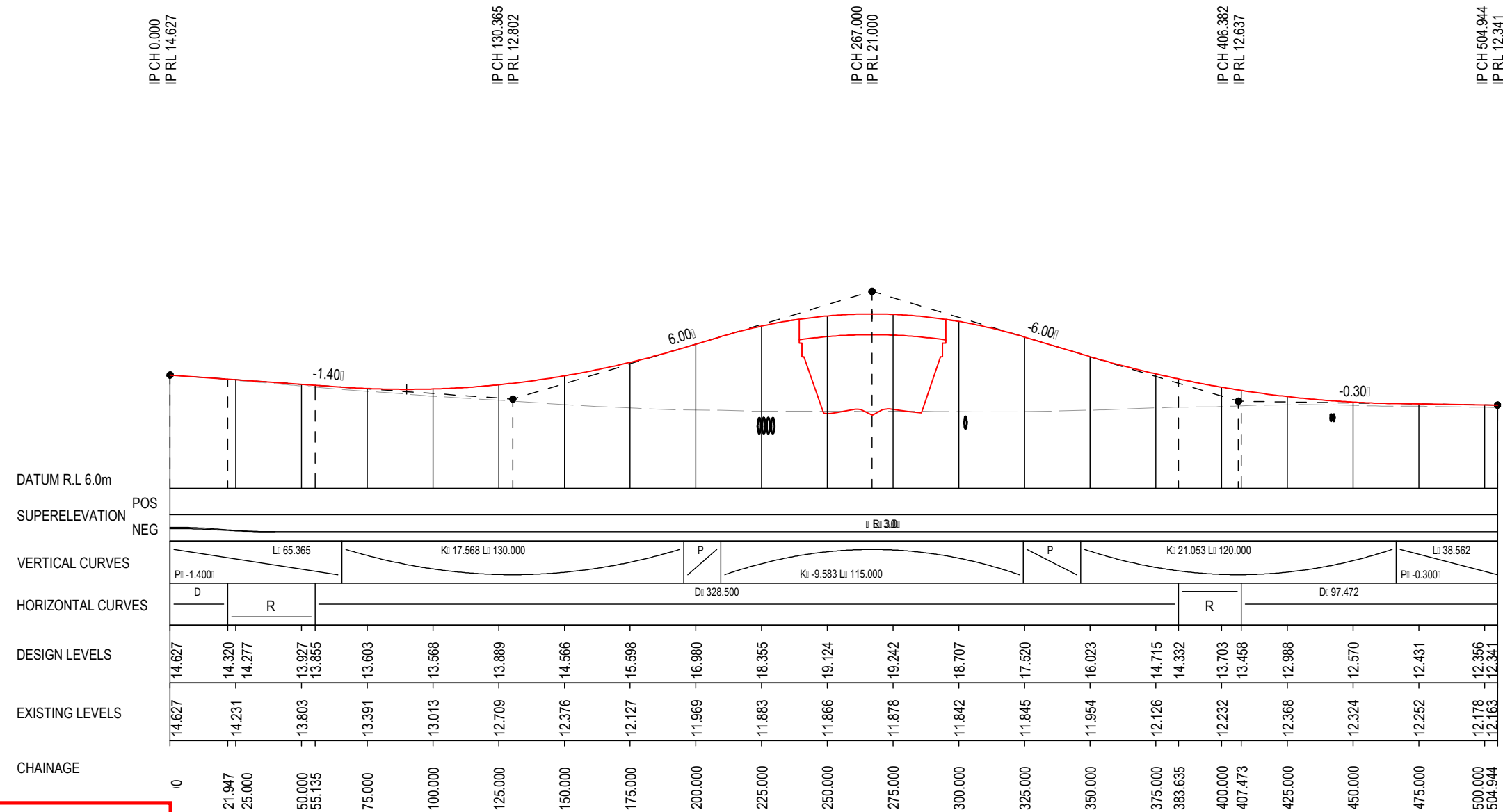
mm ON A3 SIZE ORIGINAL G:\21\25146\CADD\DRG\RA_Alignment\Earthworks\W2B-GHD-A-RA-DRG-41580.dwg

LEGEND

- EXISTING SURFACE
- FINAL DESIGN SURFACE

NOTES

- LONG SECTIONS TO BE READ IN CONJUNCTION WITH DRAWINGS RA-A-41401 TO RA-A-41426.
- LONGITUDINAL SECTIONS TO BE READ IN CONJUNCTION WITH CROSS SECTION DRAWINGS RA-A-41851 TO RA-A-41973.



DESIGN CONTROL M1B0 - AVENUE ROAD
SCALE - HORIZ. 1:2000|| VERT. 1:400

ACCEPTED FOR CONSTRUCTION

*Disclaimer: This information is to be used only for the purpose of inspecting fixing or varying road levels in accordance with Part 3 of the Roads Act 1993. In some locations the road configuration has been refined without impacting the road level.

DESIGN LOT CODE A-81-RA-01		DESIGN MODEL FILE(S) USED FOR DOCUMENTATION OF THIS DRAWING W2B-GHD-A-RA-MOD-00008.txt		PLOT DATE / TIME 1 February 2017 2:50:46 PM		PLOT BY Fran Bathan		CLIENT CLARENCE VALLEY COUNCIL		HW10 - PACIFIC HIGHWAY		PART 4	
REVISION / REVISION DESCRIPTION ISSUED FOR CONSTRUCTION		APPROVAL AH		DRAWINGS / DESIGN PREPARED BY GHD BG & E		TITLE DESIGN CONTROL M1B0 - AVENUE ROAD		NSW GOVERNMENT Transport Roads & Maritime Services		WOOLGOOLGA TO BALLINA UPGRADE PORTION A - GLENUGIE TO MACLEAN ROAD ALIGNMENT AND EARTHWORKS 3AB LONGITUDINAL SECTION - M1B0 AVENUE ROAD		SHEET No. 1 OF 1	
SCALE ON A3 SIZE DRAWING		CO-ORDINATE SYSTEM MGA ZONE 56		HEIGHT DATUM AHD		DESIGNER V. LOUISE		PREPARED FOR PACIFIC HIGHWAY PACIFIC HIGHWAY OFFICE GRAFTON		RMS REGISTRATION No. DS2016/000619		ISSUE STATUS ISSUED FOR CONSTRUCTION	
						DATE 31.01.17		EDMS No. SF2015/118045		SHEET No. RA-A-41583		ISSUE A	

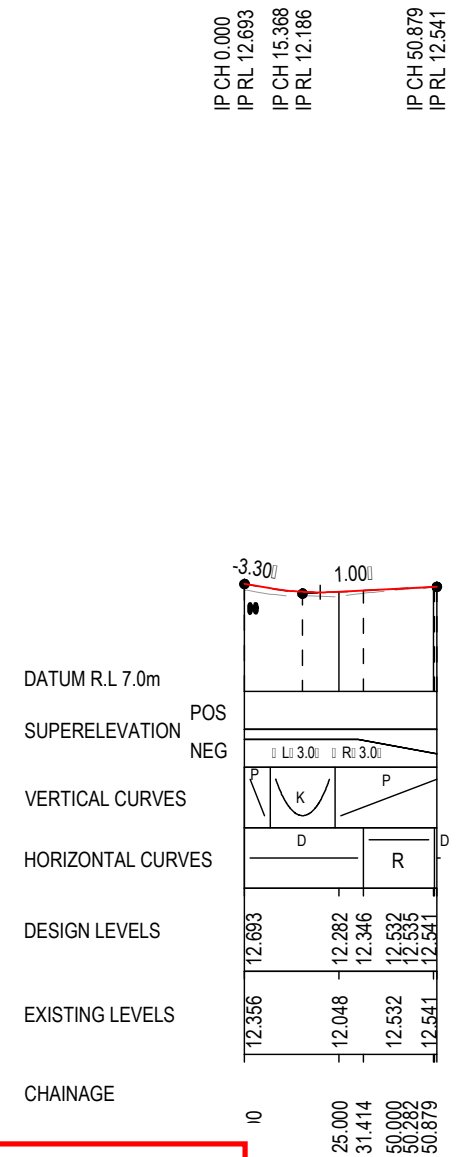
MAY BE INCOMPLETE IF COPIED
mm ON A3 SIZE ORIGINAL
G:\21\25146\CADD\DRG\RA_Alignment_Earthworks\W2B-GHD-A-RA-DRG-41580.dwg

LEGEND

- — — — — EXISTING SURFACE
- — — — — FINAL DESIGN SURFACE

NOTES

1. LONG SECTIONS TO BE READ IN CONJUNCTION WITH DRAWINGS RA-A-41401 TO RA-A-41426.
2. LONGITUDINAL SECTIONS TO BE READ IN CONJUNCTION WITH CROSS SECTION DRAWINGS RA-A-41851 TO RA-A-41973.



M1R0 - WANTS LANE (SOUTH)
· HORIZ. 1:2000 | VERT. 1:400

ACCEPTED FOR CONSTRUCTION

*Disclaimer: This information is to be used only for the purpose of inspecting fixing or varying road levels in accordance with Part 3 of the Roads Act 1993. In some locations the road configuration has been refined without impacting the road level.

	DESIGN LOT CODE A-81-RA-01	DESIGN MODEL FILE(S) USED FOR DOCUMENTATION OF THIS DRAWING W2B-GHD-A-RA-MOD-00008.txt	PLOT DATE / TIME 1 February 2017 2:50:47 PM	PLOT BY Fran Bathan	CLIENT CLARENCE VALLEY COUNCIL HW10 - PACIFIC HIGHWAY
REVISION / REVISION DESCRIPTION ISSUED FOR CONSTRUCTION	WVR No. APPROVAL - AH	SCALES ON A3 SIZE DRAWING VERTICAL SCALE 1:1000m HORIZONTAL SCALE 1:2000m	DRAWINGS / DESIGN PREPARED BY 		Transport Roads & Maritime Services PREPARED FOR PACIFIC HIGHWAY PACIFIC HIGHWAY OFFICE GRAFTON
		CO-ORDINATE SYSTEM MGA ZONE 56	HEIGHT DATUM AHD		
			TITLE	NAME	DATE
			DRAWN	V.LOUISE	31.01.17
			DRG CHECK	A.FRENCH	31.01.17
			DESIGN	N.CUPAC	31.01.17
			DESIGN CHECK	R.PRAST	31.01.17
			DESIGN MNGR	B.HANCOCK	31.01.17
			PROJECT MNGR	A.HORTON	31.01.17
			PART 4		ISSUE A


MAY BE INCOMPLETE IF COPIED
mm ON A3 SIZE ORIGINAL
G:\21\25146\CADD\DRG\RA_Alignment_Earthworks\W2B-GHD-A-RA-DRG-41580.dwg

LEGEND

- — — — — EXISTING SURFACE
- — — — — FINAL DESIGN SURFACE

NOTES

1. LONG SECTIONS TO BE READ IN CONJUNCTION WITH DRAWINGS RA-A-41401 TO RA-A-41426.
2. LONGITUDINAL SECTIONS TO BE READ IN CONJUNCTION WITH CROSS SECTION DRAWINGS RA-A-41851 TO RA-A-41973.



IP CH 0.000
IP RL 12.693

IP CH 48.000
IP RL 11.532

IP CH 380.000
IP RL 7.548

IP CH 446.000
IP RL 5.565

IP CH 464.084
IP RL 5.397

DESIGN CONTROL M122 - WANTS LANE (NORTH)
SCALE - HORIZ. 1:2000 | VERT. 1:400

ACCEPTED FOR CONSTRUCTION

***Disclaimer:** This information is to be used only for the purpose of inspecting fixing or varying road levels in accordance with Part 3 of the Roads Act 1993. In some locations the road configuration has been refined without impacting the road level.

DESIGN LOT CODE A-81-RA-01		DESIGN MODEL FILE(S) USED FOR DOCUMENTATION OF THIS DRAWING W2B-GHD-A-RA-MOD-00008.txt		PLOT DATE / TIME 1 February 2017 2:50:49 PM		PLOT BY Fran Bathan		CLIENT CLARENCE VALLEY COUNCIL HW10 - PACIFIC HIGHWAY		A3
REVISION / REVISION DESCRIPTION ISSUED FOR CONSTRUCTION		SCALES ON A3 SIZE DRAWING VERTICAL SCALE 1:400m HORIZONTAL SCALE 1:2000m		DRAWINGS / DESIGN PREPARED BY GHD BG & E		TITLE DESIGN CONTROL M122 - WANTS LANE (NORTH)		Transport Roads & Maritime Services		PORTION A - GLENUGIE TO MACLEAN ROAD ALIGNMENT AND EARTHWORKS 3AB LONGITUDINAL SECTION - M122 WANTS LANE (NORTH) SHEET No. 1 OF 1
WVR No. APPROVAL - AH		CO-ORDINATE SYSTEM MGA ZONE 56		HEIGHT DATUM AHD		PREPARED FOR PACIFIC HIGHWAY PACIFIC HIGHWAY OFFICE GRAFTON		RMS REGISTRATION No. DS2016/000619 ISSUE STATUS ISSUED FOR CONSTRUCTION		PART 4 ISSUE A
								EDMS No. SF2015/118045		SHEET No. RA-A-41585

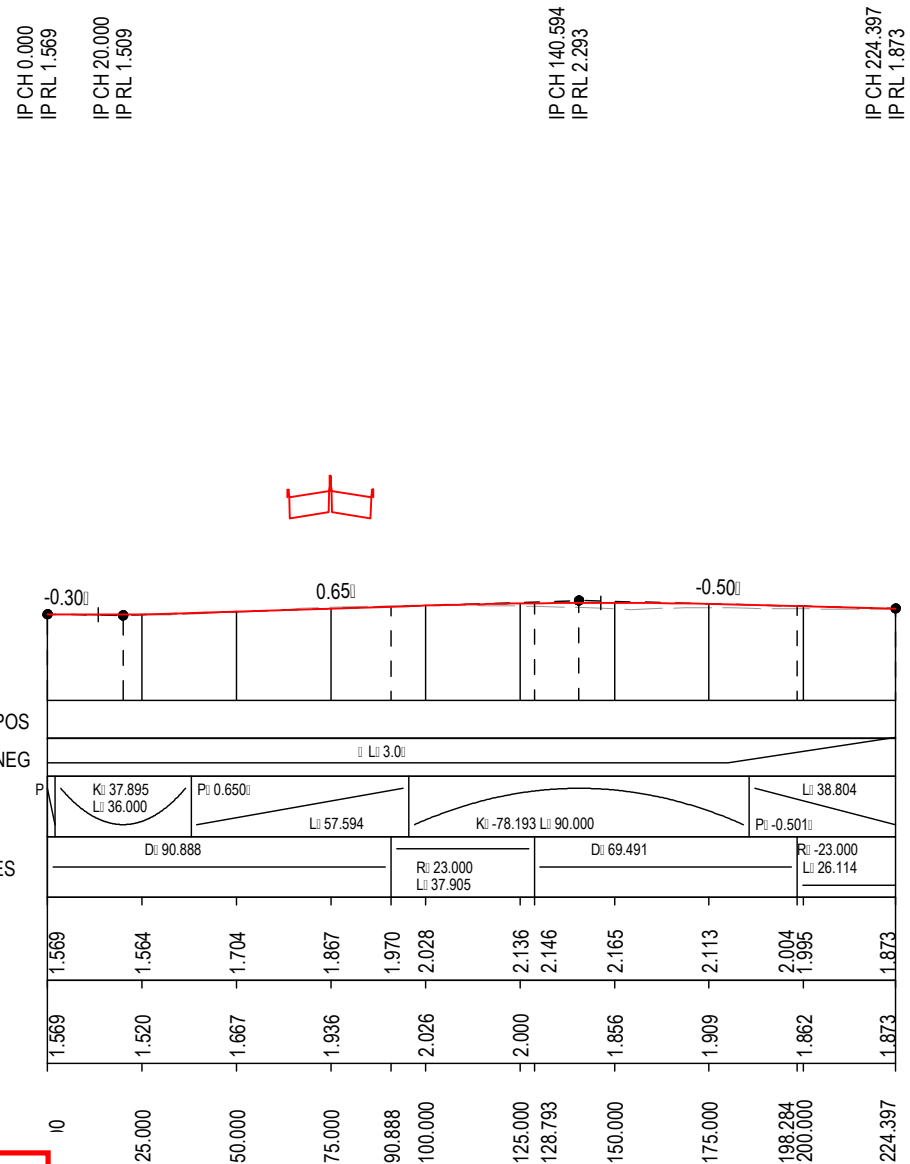
MAY BE INCOMPLETE IF COPIED
mm ON A3 SIZE ORIGINAL
G:\21\25146\CADD\DRG\RA_Alignment_Earthworks\W2B-GHD-A-RA-DRG-41560.dwg

LEGEND

- — — — — EXISTING SURFACE
- — — — — FINAL DESIGN SURFACE

NOTES

1. LONG SECTIONS TO BE READ IN CONJUNCTION WITH DRAWINGS RA-A-41401 TO RA-A-41426.
2. LONGITUDINAL SECTIONS TO BE READ IN CONJUNCTION WITH CROSS SECTION DRAWINGS RA-A-41851 TO RA-A-41973.



DESIGN CONTROL MDB0 - PROPERTY ACCESS ROAD (43060)
SCALE - HORIZ. 1:2000 VERT. 1:400

ACCEPTED FOR CONSTRUCTION

*Disclaimer: This information is to be used only for the purpose of inspecting fixing or varying road levels in accordance with Part 3 of the Roads Act 1993. In some locations the road configuration has been refined without impacting the road level.

	DESIGN LOT CODE A-81-RA-01	DESIGN MODEL FILE(S) USED FOR DOCUMENTATION OF THIS DRAWING W2B-GHD-A-RA-MOD-00008.txt	PLOT DATE / TIME 1 February 2017 2:50:50 PM	PLOT BY Fran Bathan	CLIENT CLARENCE VALLEY COUNCIL HW10 - PACIFIC HIGHWAY
REVISION / REVISION DESCRIPTION ISSUED FOR CONSTRUCTION	WVR No. APPROVAL - AH	SCALES ON A3 SIZE DRAWING VERTICAL SCALE 1:1000m HORIZONTAL SCALE 1:2000m	TITLE DRAWN DRG CHECK DESIGN DESIGN CHECK DESIGN MNGR PROJECT MNGR	NAME V.LOUISE A.FRENCH N.CUPAC R.PRAST B.HANCOCK A.HORTON	DATE 31.01.17 31.01.17 31.01.17 31.01.17 31.01.17 31.01.17
		CO-ORDINATE SYSTEM MGA ZONE 56	DRAWINGS / DESIGN PREPARED BY 		PREPARED FOR PACIFIC HIGHWAY PACIFIC HIGHWAY OFFICE GRAFTON
				RMS REGISTRATION No. DS2016/000619	
				SHEET No. 1 OF 1	
				ISSUE STATUS ISSUED FOR CONSTRUCTION	
				EDMS No. SF2015/118045	
				SHEET No. RA-A-41586	
				ISSUE A	

MAY BE INCOMPLETE IF COPIED
 mm ON A3 SIZE ORIGINAL

G:\21\25146\CADD\DRG\RA_Alignment_Earthworks\W2B-GHD-A-RA-DRG-41580.dwg

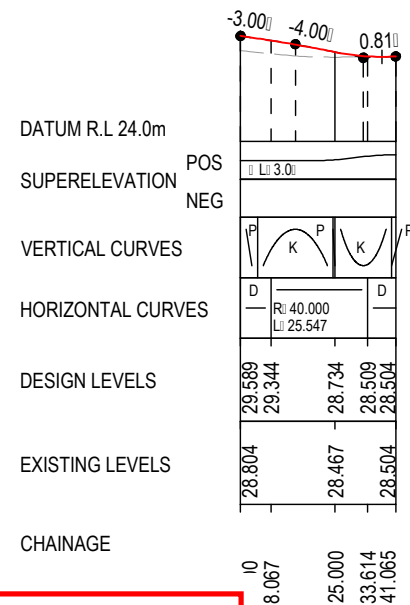
LEGEND

- — — — — EXISTING SURFACE
- — — — — FINAL DESIGN SURFACE

NOTES

1. LONG SECTIONS TO BE READ IN CONJUNCTION WITH DRAWINGS RA-A-41401 TO RA-A-41426.
2. LONGITUDINAL SECTIONS TO BE READ IN CONJUNCTION WITH CROSS SECTION DRAWINGS RA-A-41851 TO RA-A-41973.

IP CH 0.000
 IP RL 29.589
 IP CH 14.500
 IP RL 29.154
 IP CH 32.500
 IP RL 28.434
 IP CH 41.065
 IP RL 28.504













***Disclaimer:** This information is to be used only for the purpose of inspecting fixing or varying road levels in accordance with Part 3 of the Roads Act 1993. In some locations the road configuration has been refined without impacting the road level.

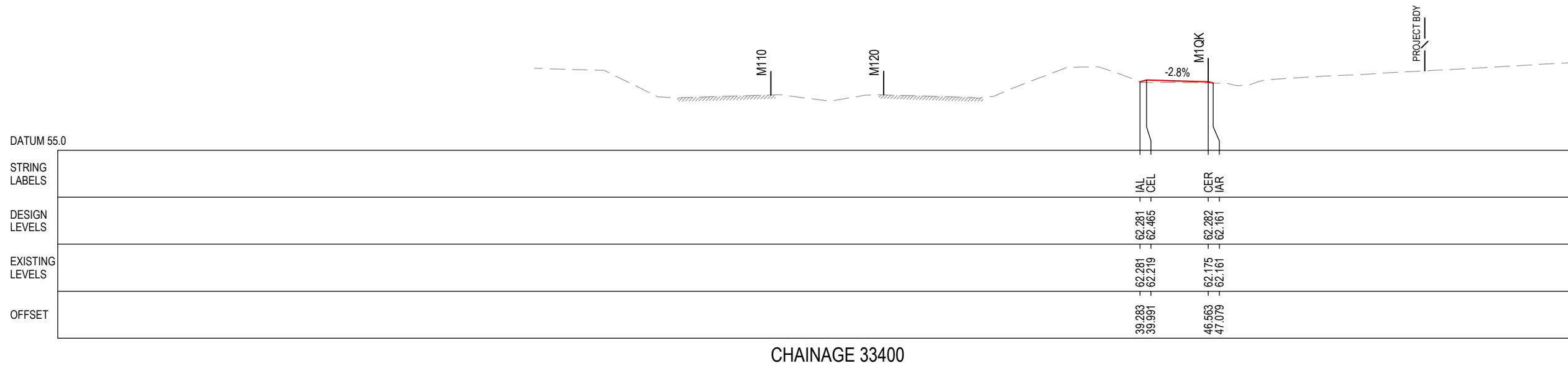
RTY ACCESS ROAD (40200)
 VERT. 1:400

ACCEPTED FOR CONSTRUCTION

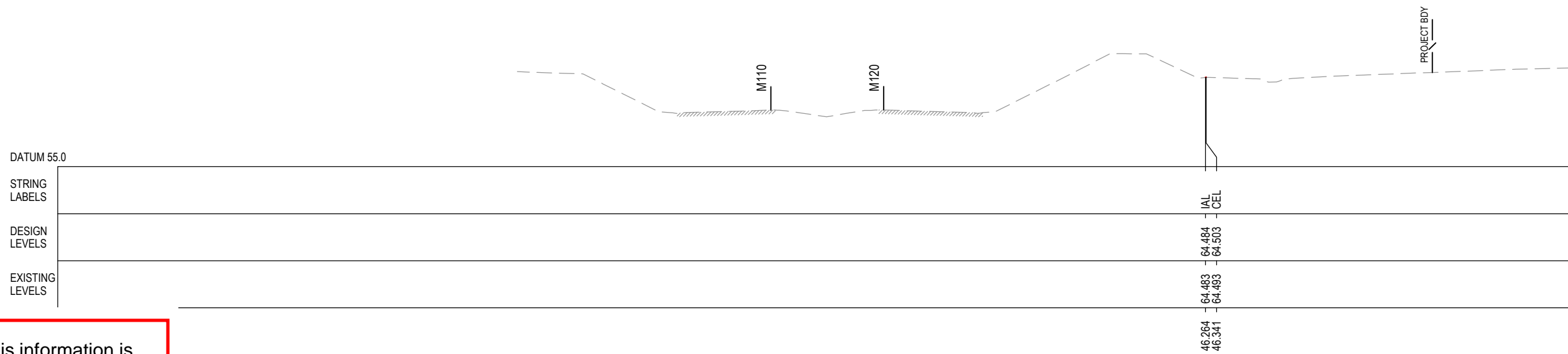
DESIGN LOT CODE A-81-RA-01		DESIGN MODEL FILE(S) USED FOR DOCUMENTATION OF THIS DRAWING W2B-GHD-A-RA-MOD-00008.txt		PLOT DATE / TIME 1 February 2017 2:50:52 PM		PLOT BY Fran Bathan		CLIENT CLARENCE VALLEY COUNCIL HW10 - PACIFIC HIGHWAY		PART 4	
REVISION / REVISION DESCRIPTION ISSUED FOR CONSTRUCTION		SCALES ON A3 SIZE DRAWING VERTICAL SCALE 1:400m HORIZONTAL SCALE 1:1000m		DRAWINGS / DESIGN PREPARED BY GHD BG & E		TITLE DRAWN V.LOUISE 31.01.17 DRG CHECK A.FRENCH 31.01.17 DESIGN N.CUPAC 31.01.17 DESIGN CHECK R.PRAST 31.01.17 DESIGN MNGR B.HANCOCK 31.01.17 PROJECT MNGR A.HORTON 31.01.17		NSW GOVERNMENT Transport Roads & Maritime Services		SHEET No. 1 OF 1 RMS REGISTRATION No. DS2016/000619	
		CO-ORDINATE SYSTEM MGA ZONE 56		HEIGHT DATUM AHD		PREPARED FOR PACIFIC HIGHWAY PACIFIC HIGHWAY OFFICE GRAFTON		ISSUE STATUS ISSUED FOR CONSTRUCTION		EDMS No. SF2015/118045 SHEET No. RA-A-41587 ISSUE A	

LEGEND

-  EXISTING SURFACE
-  FINAL DESIGN SURFACE
-  DRAINAGE DESIGN
-  LANDSCAPE MOUND
-  PROJECT BOUNDARY
-  G4 BARRIER
-  WRSB WIRE ROPE
-  TYPE F BARRIER
-  SO GUTTER
-  DRAINAGE PIPE




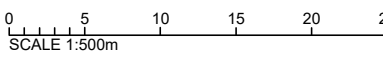

CHAINAGE 33400



CHAINAGE 33375











ACCEPTED FOR CONSTRUCTION

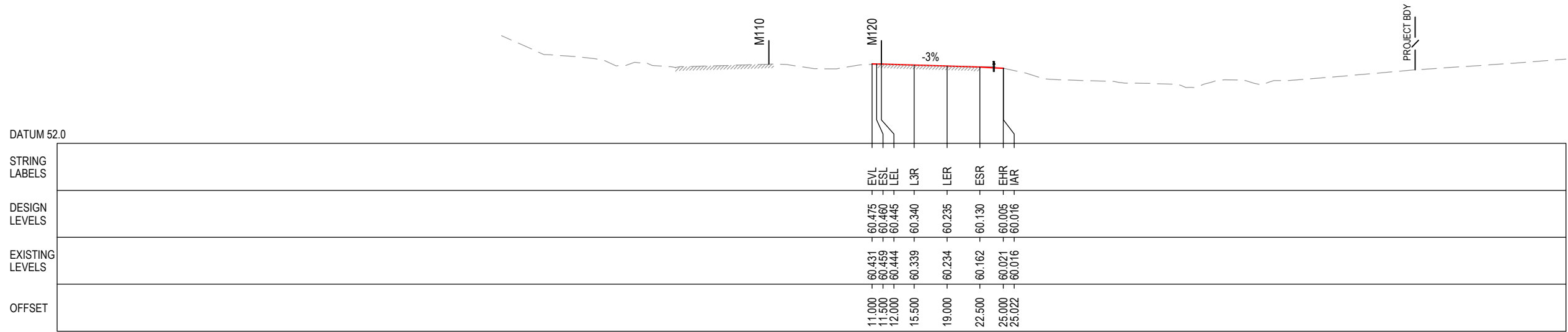
*Disclaimer: This information is to be used only for the purpose of inspecting fixing or varying road levels in accordance with Part 3 of the Roads Act 1993. In some locations the road configuration has been refined without impacting the road level.

DESIGN LOT CODE A-81-RA-01	DESIGN MODEL FILE(S) USED FOR DOCUMENTATION OF THIS DRAWING W2B-PC0-A-RA-MOD-00010.TXT	PLOT DATE / TIME 20 April 2016 - 4:52:54 PM	PLOT BY Balmaceda, Leo	CLIENT  Transport Roads & Maritime Services	CLARENCE VALLEY COUNCIL HW10 - PACIFIC HIGHWAY WOOLGOOLGA TO BALLINA UPGRADE PORTION A - GLENUGIE TO MACLEAN ALIGNMENT AND EARTHWORKS 3AB CROSS SECTION - M110 NORTHBOUND	A3																						
AMENDMENT / REVISION DESCRIPTION ISSUED FOR CONSTRUCTION	WVR No. APPROVAL PR	SCALES ON A3 SIZE DRAWING  SCALE 1:500m	DRAWINGS / DESIGN PREPARED BY  Ernst & Young Centre Level 27, 550 George Street Sydney NSW 2000 Phone: (02) 9272 5100 Fax: (02) 9272 5101	<table border="1" style="width: 100%; border-collapse: collapse;"> <thead> <tr> <th>TITLE</th> <th>NAME</th> <th>DATE</th> </tr> </thead> <tbody> <tr> <td>DRAWN</td> <td>LEO BALMACEDA</td> <td>23.03.18</td> </tr> <tr> <td>DRG CHECK</td> <td>CLAUDIO BIDART</td> <td>23.03.18</td> </tr> <tr> <td>DESIGN</td> <td>MARTIN HENEGHAN</td> <td>23.03.18</td> </tr> <tr> <td>DESIGN CHECK</td> <td>MICHAEL SABA</td> <td>23.03.18</td> </tr> <tr> <td>DESIGN MNGR</td> <td>VINCE URBANO</td> <td>23.03.18</td> </tr> <tr> <td>PROJECT MNGR</td> <td>PETER REES</td> <td>23.03.18</td> </tr> </tbody> </table>	TITLE	NAME	DATE	DRAWN	LEO BALMACEDA	23.03.18	DRG CHECK	CLAUDIO BIDART	23.03.18	DESIGN	MARTIN HENEGHAN	23.03.18	DESIGN CHECK	MICHAEL SABA	23.03.18	DESIGN MNGR	VINCE URBANO	23.03.18	PROJECT MNGR	PETER REES	23.03.18	PREPARED FOR PACIFIC HIGHWAY PACIFIC HIGHWAY OFFICE GRAFTON	SHEET No. 1 OF 75 RMS REGISTRATION No. DS2016/000619 ISSUE STATUS ISSUED FOR CONSTRUCTION	EDMS No. SF2015/118045 SHEET No. RA-A-41601 ISSUE A
TITLE	NAME	DATE																										
DRAWN	LEO BALMACEDA	23.03.18																										
DRG CHECK	CLAUDIO BIDART	23.03.18																										
DESIGN	MARTIN HENEGHAN	23.03.18																										
DESIGN CHECK	MICHAEL SABA	23.03.18																										
DESIGN MNGR	VINCE URBANO	23.03.18																										
PROJECT MNGR	PETER REES	23.03.18																										

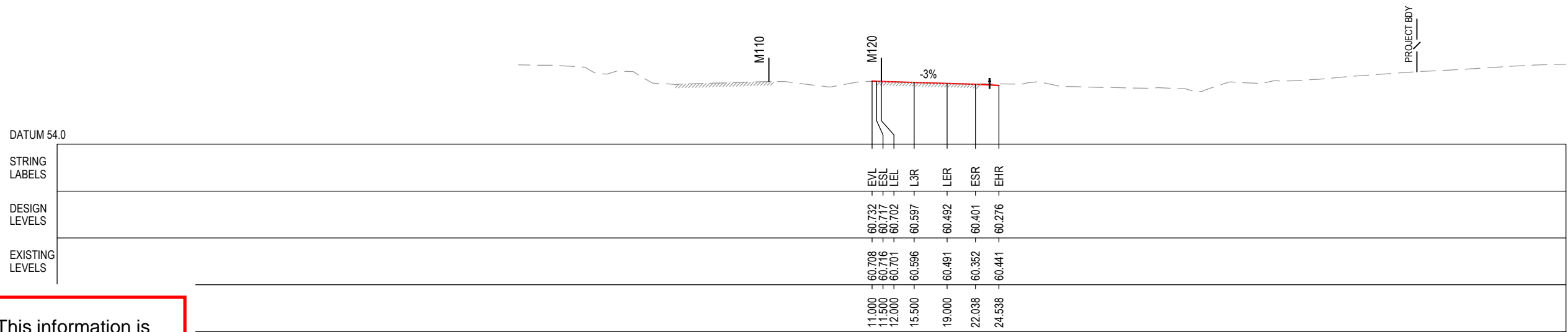
I MAY BE INCOMPLETE IF COPIED FROM AN A3 SIZE ORIGINAL \\APSPDF\03\pgr\PPACIFIC_COMPLETE\2270001_WOOLGOOLGA_TO_BALLINA_DELIVER09_CADD\Drawings\2_PICANNIN\RA\W2B-PC0-A-RA-DRG-41601.dwg

LEGEND

-  EXISTING SURFACE
-  FINAL DESIGN SURFACE
-  DRAINAGE DESIGN
-  LANDSCAPE MOUND
-  PROJECT BOUNDARY
-  G4 BARRIER
-  WRSB WIRE ROPE
-  TYPE F BARRIER
-  SO GUTTER
-  DRAINAGE PIPE



CHAINAGE 33450













CHAINAGE 33425

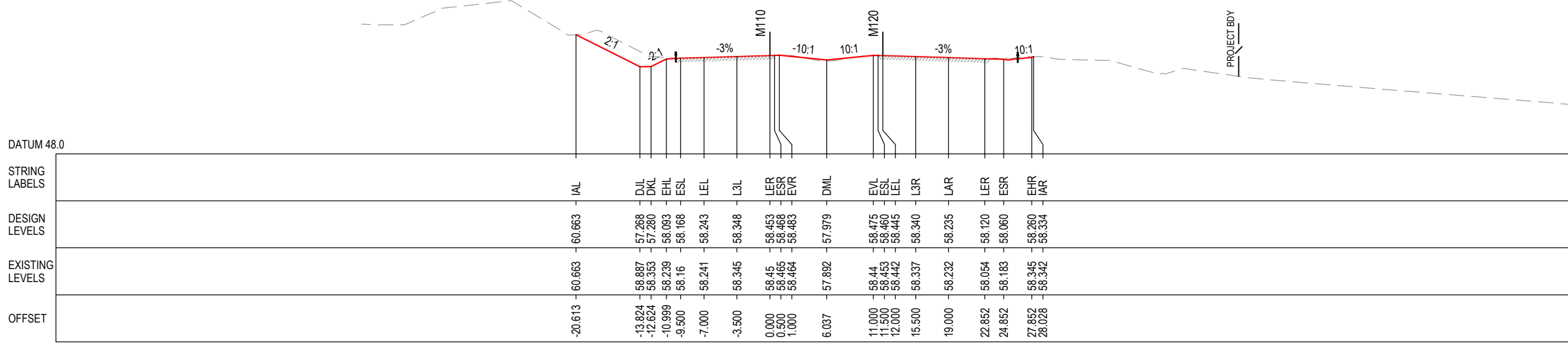
ACCEPTED FOR CONSTRUCTION

***Disclaimer:** This information is to be used only for the purpose of inspecting fixing or varying road levels in accordance with Part 3 of the Roads Act 1993. In some locations the road configuration has been refined without impacting the road level.

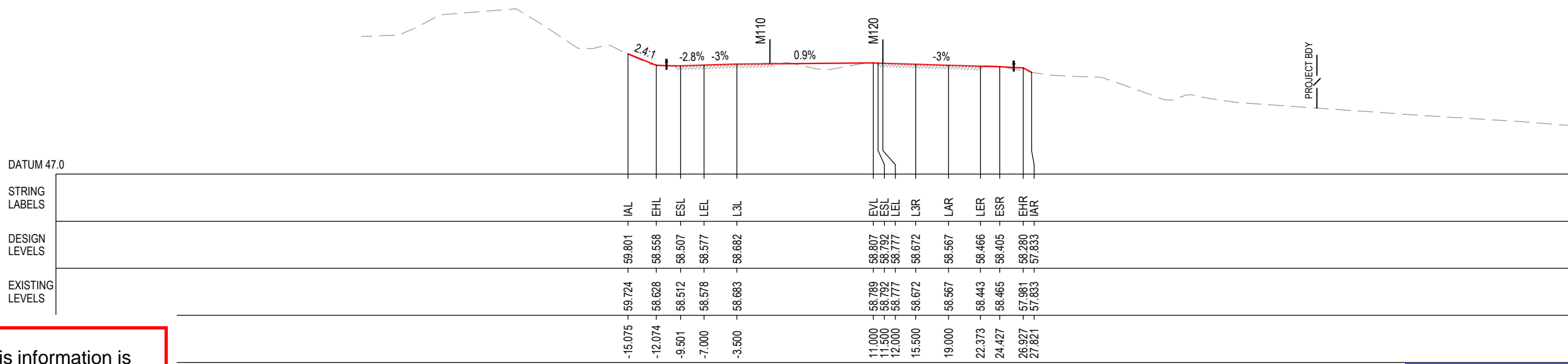
DESIGN LOT CODE A-81-RA-01		DESIGN MODEL FILE(S) USED FOR DOCUMENTATION OF THIS DRAWING W2B-PC0-A-RA-MOD-00010.TXT		PLOT DATE / TIME 20 April 2016 - 4:53:00 PM		PLOT BY Balmaceda, Leo		CLIENT CLARENCE VALLEY COUNCIL HW10 - PACIFIC HIGHWAY		A3	
REVISION / REVISION DESCRIPTION ISSUED FOR CONSTRUCTION		SCALES ON A3 SIZE DRAWING 0 5 10 15 20 25 SCALE 1:500m		DRAWINGS / DESIGN PREPARED BY PACIFIC COMPLETE Ernst & Young Centre Level 27, 550 George Street Sydney NSW 2000 Phone: (02) 9272 5100 Fax: (02) 9272 5101		TITLE DRAWN DRG CHECK DESIGN DESIGN CHECK DESIGN MNGR PROJECT MNGR		NAME LEO BALMACEDA CLAUDIO BIDART MARTIN HENEGHAN MICHAEL SABA VINCE URBANO PETER REES		DATE 23.03.18 23.03.18 23.03.18 23.03.18 23.03.18 23.03.18	
CO-ORDINATE SYSTEM MGA ZONE 56		HEIGHT DATUM A.H.D.		PREPARED FOR PACIFIC HIGHWAY PACIFIC HIGHWAY OFFICE GRAFTON		RMS REGISTRATION No. DS2016/000619		ISSUE STATUS ISSUED FOR CONSTRUCTION		EDMS No. SF2015/118045	
				SHEET No. RA-A-41602		SHEET No. 2 OF 75		PART 1		ISSUE A	

I MAY BE INCOMPLETE IF COPIED FROM AN A3 SIZE ORIGINAL

- LEGEND**
-  EXISTING SURFACE
 -  FINAL DESIGN SURFACE
 -  DRAINAGE DESIGN
 -  LANDSCAPE MOUND
 -  PROJECT BOUNDARY
 -  G4 BARRIER
 -  WRSB WIRE ROPE
 -  TYPE F BARRIER
 -  SO GUTTER
 -  DRAINAGE PIPE



CHAINAGE 33600













CHAINAGE 33575

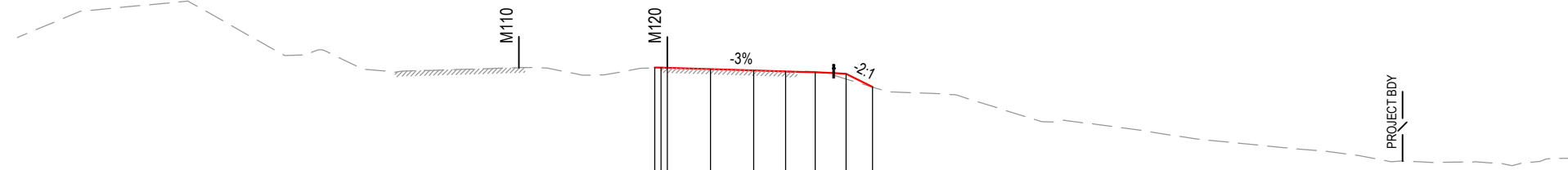
ACCEPTED FOR CONSTRUCTION

***Disclaimer:** This information is to be used only for the purpose of inspecting fixing or varying road levels in accordance with Part 3 of the Roads Act 1993. In some locations the road configuration has been refined without impacting the road level.

DESIGN LOT CODE A-81-RA-01		DESIGN MODEL FILE(S) USED FOR DOCUMENTATION OF THIS DRAWING W2B-PC0-A-RA-MOD-00010.TXT		PLOT DATE / TIME 20 April 2016 - 4:53:21 PM		PLOT BY Balmaceda, Leo		CLIENT CLARENCE VALLEY COUNCIL HW10 - PACIFIC HIGHWAY		A3	
REVISION / REVISION DESCRIPTION ISSUED FOR CONSTRUCTION		SCALES ON A3 SIZE DRAWING 0 5 10 15 20 25 SCALE 1:500m		DRAWINGS / DESIGN PREPARED BY PACIFIC COMPLETE Ernst & Young Centre Level 27 880 George Street Sydney NSW 2000 Phone: (02) 9272 5100 Fax: (02) 9272 5101		TITLE DRAWN DRG CHECK DESIGN DESIGN CHECK DESIGN MNGR PROJECT MNGR		NAME LEO BALMACEDA CLAUDIO BIDART MARTIN HENEGHAN MICHAEL SABA VINCE URBANO PETER REES		DATE 23.03.18 23.03.18 23.03.18 23.03.18 23.03.18 23.03.18	
CO-ORDINATE SYSTEM MGA ZONE 56		HEIGHT DATUM A.H.D.		PREPARED FOR PACIFIC HIGHWAY PACIFIC HIGHWAY OFFICE GRAFTON		RMS REGISTRATION No. DS2016/000619		ISSUE STATUS ISSUED FOR CONSTRUCTION		EDMS No. SF2015/118045	
								SHEET No. RA-A-41605		ISSUE A	

I MAY BE INCOMPLETE IF COPIED FROM ORIGINAL

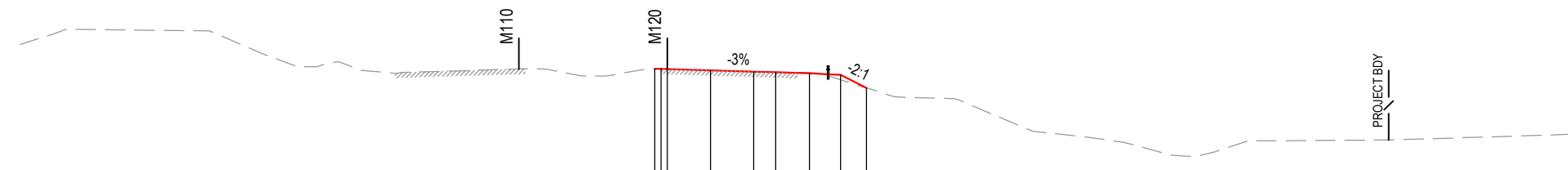
- LEGEND**
-  EXISTING SURFACE
 -  FINAL DESIGN SURFACE
 -  DRAINAGE DESIGN
 -  LANDSCAPE MOUND
 -  PROJECT BOUNDARY
 -  G4 BARRIER
 -  WRSB WIRE ROPE
 -  TYPE F BARRIER
 -  SO GUTTER
 -  DRAINAGE PIPE



DATUM 46.0

STRING LABELS	DESIGN LEVELS	EXISTING LEVELS	OFFSET
	EVL - 59.144	59.11	11.000
	ESL - 59.129	59.129	11.500
	LEL - 59.114	59.114	12.000
	L3R - 59.009	59.009	15.500
	LAR - 58.904	88.904	19.000
	LER - 58.827	58.812	21.572
	ESR - 58.755	58.786	23.970
	EHR - 58.630	58.199	26.470
	IAR - 57.565	57.545	28.801

CHAINAGE 33550



DATUM 47.0

STRING LABELS	DESIGN LEVELS	EXISTING LEVELS	OFFSET
	EVL - 59.481	59.448	11.000
	ESL - 59.466	59.466	11.500
	LEL - 59.451	59.451	12.000
	L3R - 59.346	59.346	15.500
	LAR - 59.241	59.241	19.000
	LER - 59.188	59.185	20.772
	ESR - 59.106	59.155	23.513
	EHR - 58.981	58.586	26.013
	IAR - 57.934	57.934	28.107











CHAINAGE 33525

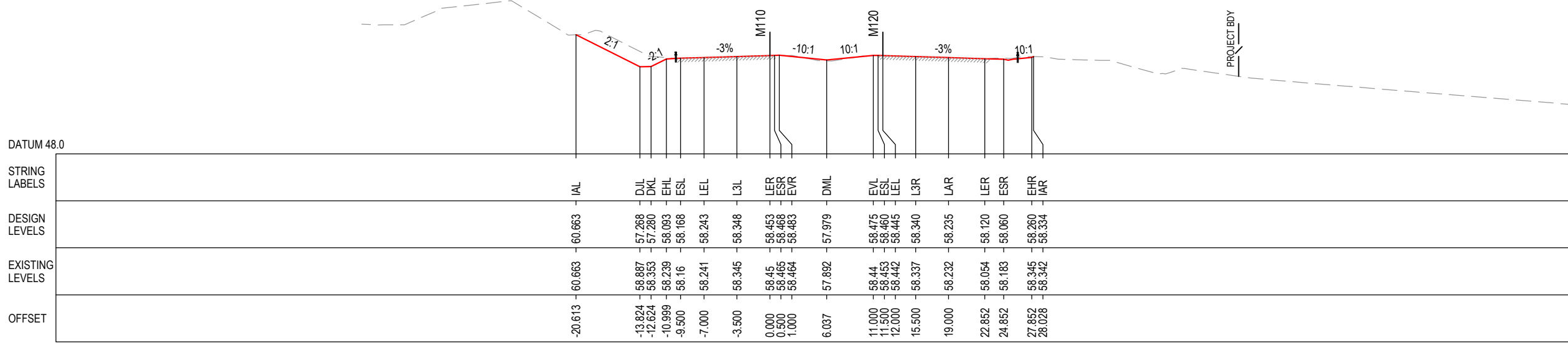
ACCEPTED FOR CONSTRUCTION

***Disclaimer:** This information is to be used only for the purpose of inspecting fixing or varying road levels in accordance with Part 3 of the Roads Act 1993. In some locations the road configuration has been refined without impacting the road level.

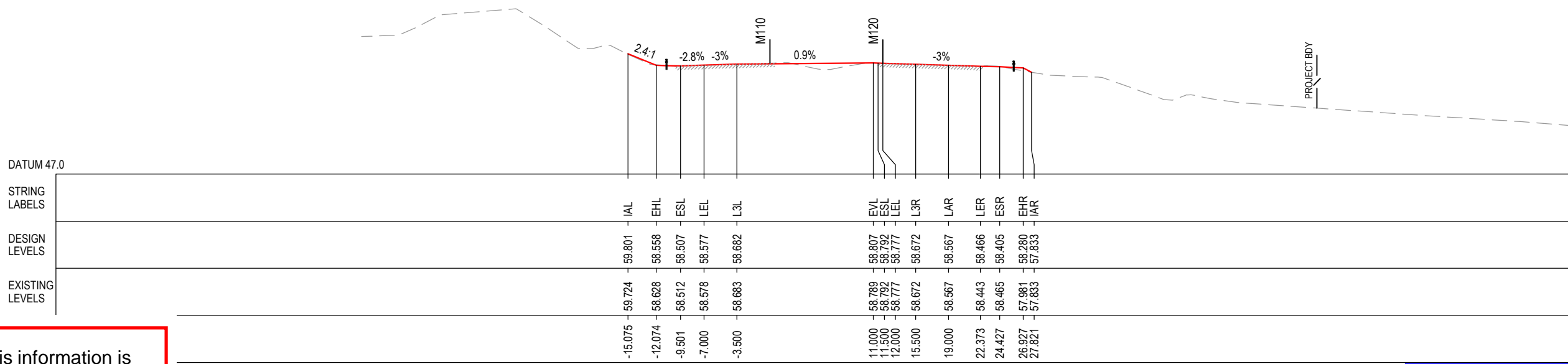
DESIGN LOT CODE A-81-RA-01		DESIGN MODEL FILE(S) USED FOR DOCUMENTATION OF THIS DRAWING W2B-PC0-A-RA-MOD-00010.TXT		PLOT DATE / TIME 20 April 2018 - 4:53:14 PM		PLOT BY Balmaceda, Leo		CLIENT CLARENCE VALLEY COUNCIL		HW10 - PACIFIC HIGHWAY		A3	
MENDMENT / REVISION DESCRIPTION ISSUED FOR CONSTRUCTION		WVR No. APPROVAL PR		SCALES ON A3 SIZE DRAWING 0 5 10 15 20 25 SCALE 1:500m		DRAWINGS / DESIGN PREPARED BY PACIFIC COMPLETE Ernst & Young Centre Level 27, 550 George Street Sydney NSW 2000 Phone: (02) 9272 5100 Fax: (02) 9272 5101		TITLE DRAWN: LEO BALMACEDA 23.03.18 DRG CHECK: CLAUDIO BIDART 23.03.18 DESIGN: MARTIN HENEGHAN 23.03.18 DESIGN CHECK: MICHAEL SABA 23.03.18 DESIGN MNGR: VINCE URBANO 23.03.18 PROJECT MNGR: PETER REES 23.03.18		NSW GOVERNMENT Transport Roads & Maritime Services		SHEET No. 4 OF 75 RMS REGISTRATION No. DS2016/000619	
CO-ORDINATE SYSTEM MGA ZONE 56		HEIGHT DATUM A.H.D.		PREPARED FOR PACIFIC HIGHWAY PACIFIC HIGHWAY OFFICE GRAFTON		ISSUE STATUS ISSUED FOR CONSTRUCTION		EDMS No. SF2015/118045		SHEET No. RA-A-41604		PART 1 ISSUE A	

I MAY BE INCOMPLETE IF COPIED FROM AN A3 SIZE ORIGINAL \\PSPDF03\pgr\PPACIFIC_COMPLETE\220001_WOOLGOOLGA_TO_BALLINA_DELIVER09_CADD\Drawings\12_PICANNIN\RA\W2B-PC0-A-RA-DRG-41604.dwg

- LEGEND**
-  EXISTING SURFACE
 -  FINAL DESIGN SURFACE
 -  DRAINAGE DESIGN
 -  LANDSCAPE MOUND
 -  PROJECT BOUNDARY
 -  G4 BARRIER
 -  WRSB WIRE ROPE
 -  TYPE F BARRIER
 -  SO GUTTER
 -  DRAINAGE PIPE



CHAINAGE 33600



CHAINAGE 33575

ACCEPTED FOR CONSTRUCTION

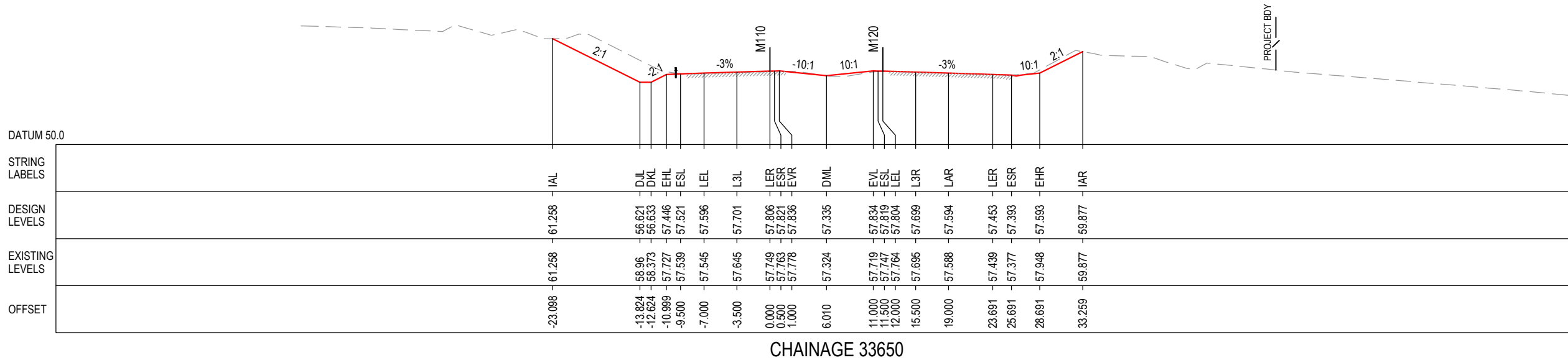
*Disclaimer: This information is to be used only for the purpose of inspecting fixing or varying road levels in accordance with Part 3 of the Roads Act 1993. In some locations the road configuration has been refined without impacting the road level.

DESIGN LOT CODE A-81-RA-01		DESIGN MODEL FILE(S) USED FOR DOCUMENTATION OF THIS DRAWING W2B-PC0-A-RA-MOD-00010.TXT		PLOT DATE / TIME 20 April 2016 - 4:53:21 PM		PLOT BY Balmaceda, Leo		CLIENT CLARENCE VALLEY COUNCIL HW10 - PACIFIC HIGHWAY		A3	
REVISION / REVISION DESCRIPTION ISSUED FOR CONSTRUCTION		SCALES ON A3 SIZE DRAWING 0 5 10 15 20 25 SCALE 1:500m		DRAWINGS / DESIGN PREPARED BY PACIFIC COMPLETE Ernst & Young Centre Level 27 880 George Street Sydney NSW 2000 Phone: (02) 9272 5100 Fax: (02) 9272 5101		TITLE DRAWN DRG CHECK DESIGN DESIGN CHECK DESIGN MNGR PROJECT MNGR		NAME LEO BALMACEDA CLAUDIO BIDART MARTIN HENEGHAN MICHAEL SABA VINCE URBANO PETER REES		DATE 23.03.18 23.03.18 23.03.18 23.03.18 23.03.18 23.03.18	
CO-ORDINATE SYSTEM MGA ZONE 56		HEIGHT DATUM A.H.D.		PREPARED FOR PACIFIC HIGHWAY PACIFIC HIGHWAY OFFICE GRAFTON		RMS REGISTRATION No. DS2016/000619		ISSUE STATUS ISSUED FOR CONSTRUCTION		EDMS No. SF2015/118045	
								SHEET No. RA-A-41605		ISSUE A	


I MAY BE INCOMPLETE IF COPIED FROM ORIGINAL

LEGEND

- EXISTING SURFACE
- FINAL DESIGN SURFACE
- DRAINAGE DESIGN
- LANDSCAPE MOUND
- PROJECT BOUNDARY
- G4 BARRIER
- WRSB WIRE ROPE
- TYPE F BARRIER
- SO GUTTER
- DRAINAGE PIPE



CHAINAGE 33650













CHAINAGE 33625

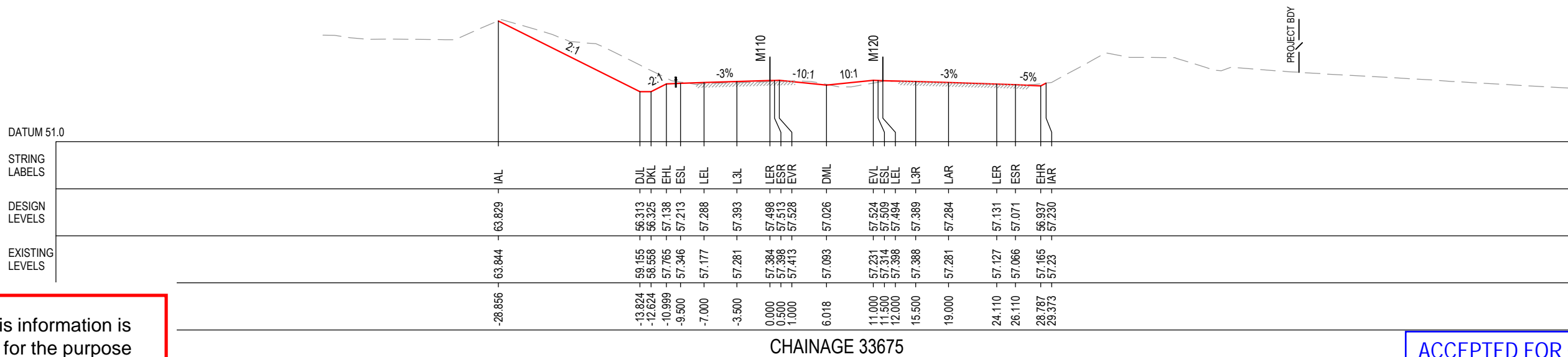
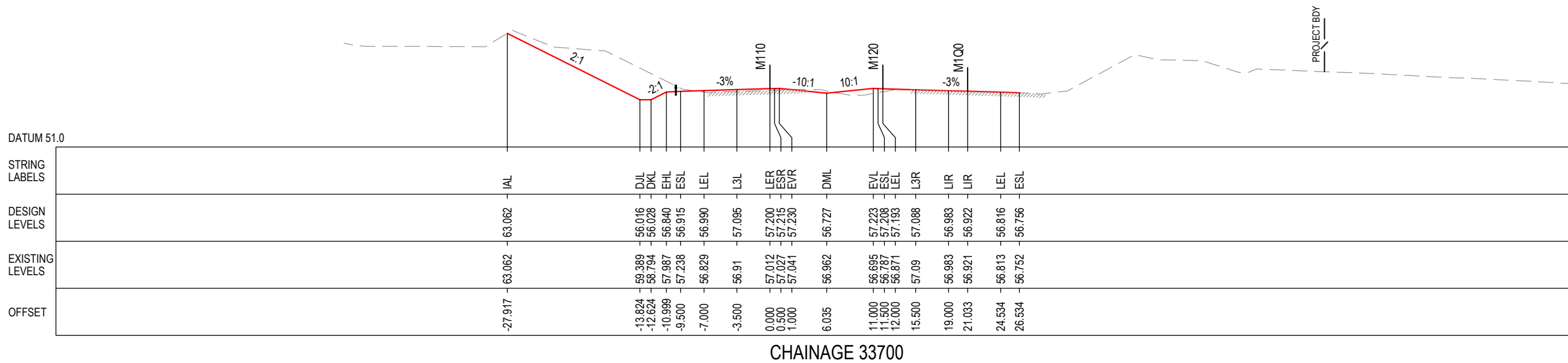
ACCEPTED FOR CONSTRUCTION

*Disclaimer: This information is to be used only for the purpose of inspecting fixing or varying road levels in accordance with Part 3 of the Roads Act 1993. In some locations the road configuration has been refined without impacting the road level.

DESIGN LOT CODE A-81-RA-01		DESIGN MODEL FILE(S) USED FOR DOCUMENTATION OF THIS DRAWING W2B-PC0-A-RA-MOD-00010.TXT		PLOT DATE / TIME 20 April 2016 - 4:53:28 PM		PLOT BY Balmaceda, Leo		CLIENT CLARENCE VALLEY COUNCIL HW10 - PACIFIC HIGHWAY		A3	
REVISION / REVISION DESCRIPTION ISSUED FOR CONSTRUCTION		SCALES ON A3 SIZE DRAWING 0 5 10 15 20 25 SCALE 1:500m		DRAWINGS / DESIGN PREPARED BY PACIFIC COMPLETE Ernst & Young Centre Level 27, 880 George Street Sydney NSW 2000 Phone: (02) 9272 5100 Fax: (02) 9272 5101		TITLE DRAWN DRG CHECK DESIGN DESIGN CHECK DESIGN MNGR PROJECT MNGR		NAME LEO BALMACEDA CLAUDIO BIDART MARTIN HENEGHAN MICHAEL SABA VINCE URBANO PETER REES		DATE 23.03.18 23.03.18 23.03.18 23.03.18 23.03.18 23.03.18	
CO-ORDINATE SYSTEM MGA ZONE 56		HEIGHT DATUM A.H.D.		PREPARED FOR PACIFIC HIGHWAY PACIFIC HIGHWAY OFFICE GRAFTON		RMS REGISTRATION No. DS2016/000619		ISSUE STATUS ISSUED FOR CONSTRUCTION		EDMS No. SF2015/118045	
				SHEET No. RA-A-41606		ISSUE A				SHEET No. 6 OF 75	

I MAY BE INCOMPLETE IF COPIED FROM AN A3 SIZE ORIGINAL \\PSP\DFL03\pgr\PPACIFIC_COMPLETE\2270001_1\WOOLGOOLGA_TO_BALLINA_DELIVER09_CADD\Drawings\12_PICANNINYRA\W2B-PC0-A-RA-DRG-41606.dwg

- LEGEND**
-  EXISTING SURFACE
 -  FINAL DESIGN SURFACE
 -  DRAINAGE DESIGN
 -  LANDSCAPE MOUND
 -  PROJECT BOUNDARY
 -  G4 BARRIER
 -  WRSB WIRE ROPE
 -  TYPE F BARRIER
 -  SO GUTTER
 -  DRAINAGE PIPE













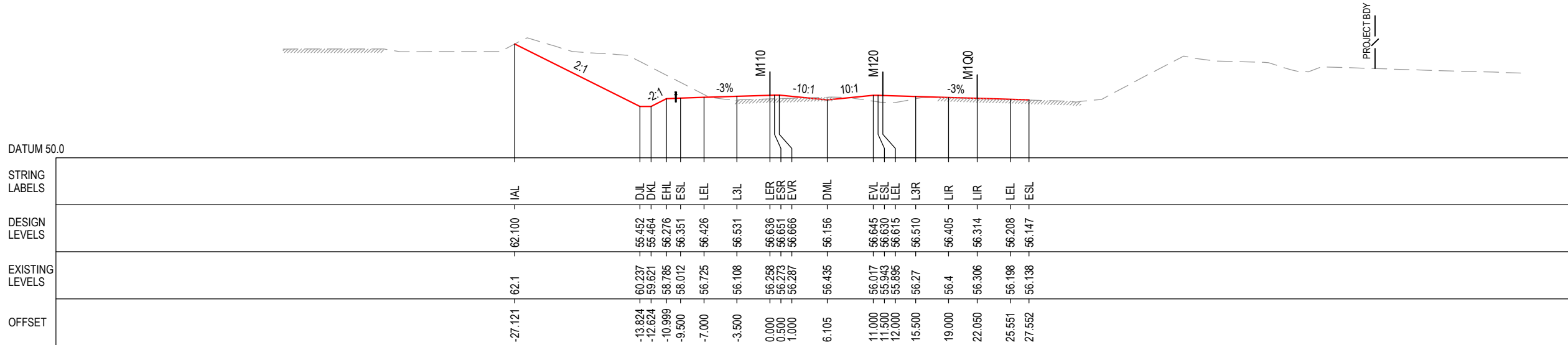
I MAY BE INCOMPLETE IF COPIED FROM AN A3 SIZE ORIGINAL \\PSPDF\03\pacific\pacific\COMPLETE\220001_WOOLGOOLGA_TO_BALLINA_DELIVER09_CADD\Drawings\12_PICANNINYRA\W2B-PC0-A-RA-DRG-41607.dwg

***Disclaimer:** This information is to be used only for the purpose of inspecting fixing or varying road levels in accordance with Part 3 of the Roads Act 1993. In some locations the road configuration has been refined without impacting the road level.

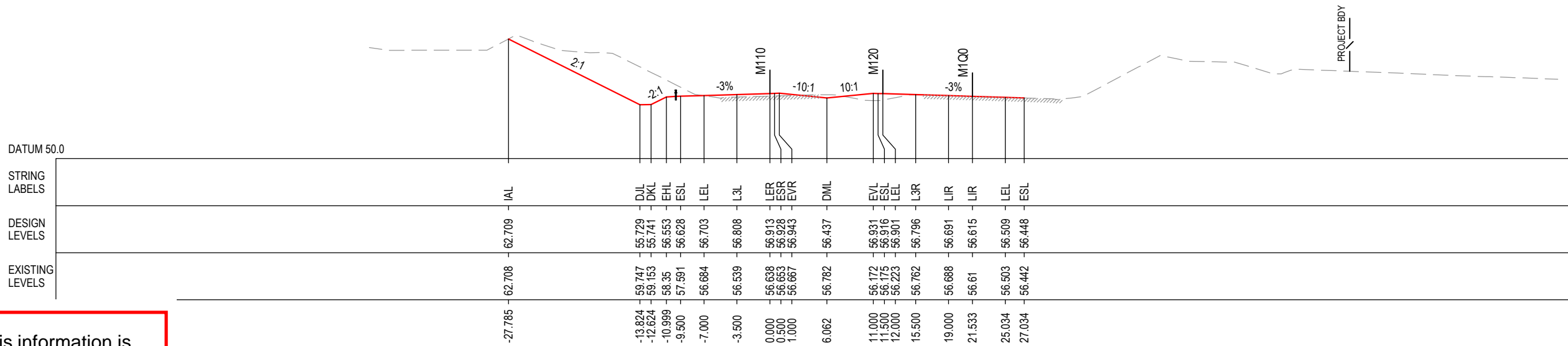
ACCEPTED FOR CONSTRUCTION

DESIGN LOT CODE A-81-RA-01		DESIGN MODEL FILE(S) USED FOR DOCUMENTATION OF THIS DRAWING W2B-PC0-A-RA-MOD-00010.TXT		PLOT DATE / TIME 20 April 2016 - 4:53:36 PM		PLOT BY Balmaceda, Leo		CLIENT CLARENCE VALLEY COUNCIL HW10 - PACIFIC HIGHWAY		A3	
MENDMENT / REVISION DESCRIPTION ISSUED FOR CONSTRUCTION		WVR No. / APPROVAL PR		SCALES ON A3 SIZE DRAWING 0 5 10 15 20 25 SCALE 1:500m		DRAWINGS / DESIGN PREPARED BY PACIFIC COMPLETE Ernst & Young Centre Level 27, 880 George Street Sydney NSW 2000 Phone: (02) 9272 5100 Fax: (02) 9272 5101		TITLE DRAWN: LEO BALMACEDA 23.03.18 DRG CHECK: CLAUDIO BIDART 23.03.18 DESIGN: MARTIN HENEGHAN 23.03.18 DESIGN CHECK: MICHAEL SABA 23.03.18 DESIGN MNGR: VINCE URBANO 23.03.18 PROJECT MNGR: PETER REES 23.03.18		NSW GOVERNMENT Transport Roads & Maritime Services PREPARED FOR PACIFIC HIGHWAY PACIFIC HIGHWAY OFFICE GRAFTON	
CO-ORDINATE SYSTEM MGA ZONE 56		HEIGHT DATUM A.H.D.		RMS REGISTRATION No. DS2016/000619		ISSUE STATUS ISSUED FOR CONSTRUCTION		EDMS No. SF2015/118045		SHEET No. RA-A-41607	

- LEGEND**
-  EXISTING SURFACE
 -  FINAL DESIGN SURFACE
 -  DRAINAGE DESIGN
 -  LANDSCAPE MOUND
 -  PROJECT BOUNDARY
 -  G4 BARRIER
 -  WRSB WIRE ROPE
 -  TYPE F BARRIER
 -  SO GUTTER
 -  DRAINAGE PIPE



CHAINAGE 33750



CHAINAGE 33725











ACCEPTED FOR CONSTRUCTION

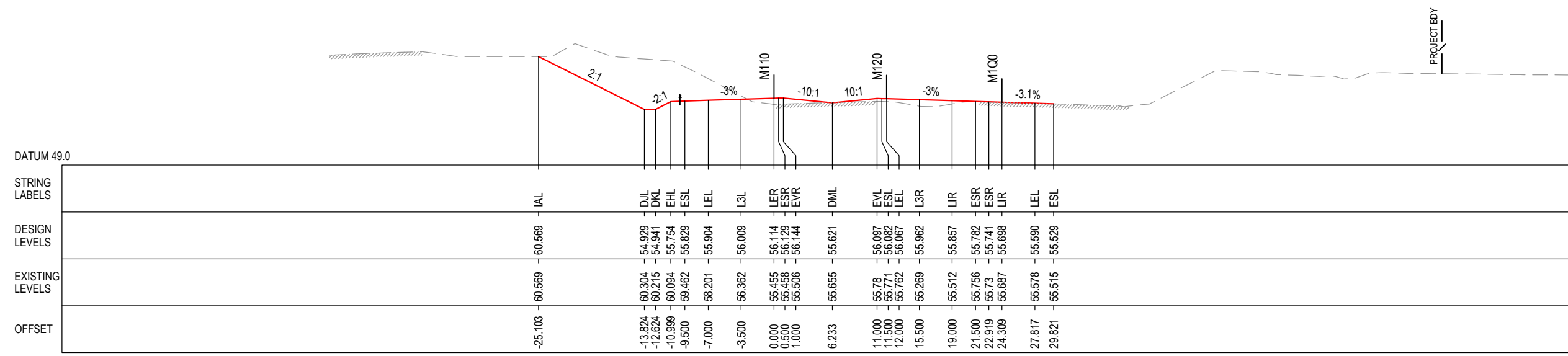
*Disclaimer: This information is to be used only for the purpose of inspecting fixing or varying road levels in accordance with Part 3 of the Roads Act 1993. In some locations the road configuration has been refined without impacting the road level.

DESIGN LOT CODE A-81-RA-01	DESIGN MODEL FILE(S) USED FOR DOCUMENTATION OF THIS DRAWING W2B-PC0-A-RA-MOD-00010.TXT	PLOT DATE / TIME 20 April 2016 - 4:53:43 PM	PLOT BY Balmaceda, Leo	CLIENT CLARENCE VALLEY COUNCIL	A3
WVR No.	APPROVAL PR	SCALES ON A3 SIZE DRAWING 0 5 10 15 20 25 SCALE 1:500m	DRAWINGS / DESIGN PREPARED BY PACIFIC COMPLETE Ernst & Young Centre Level 27, 680 George Street Sydney NSW 2000 Phone: (02) 9272 5100 Fax: (02) 9272 5101	TITLE DRAWN DRG CHECK DESIGN DESIGN CHECK DESIGN MNGR PROJECT MNGR	NAME LEO BALMACEDA CLAUDIO BIDART MARTIN HENEGHAN MICHAEL SABA VINCE URBANO PETER REES
MENDMENT / REVISION DESCRIPTION ISSUED FOR CONSTRUCTION		DATE 23.03.18 23.03.18 23.03.18 23.03.18 23.03.18 23.03.18		NSW GOVERNMENT Transport Roads & Maritime Services	HW10 - PACIFIC HIGHWAY WOOLGOOLGA TO BALLINA UPGRADE PORTION A - GLENUGIE TO MACLEAN ALIGNMENT AND EARTHWORKS 3AB CROSS SECTION - M110 NORTHBOUND SHEET No. 8 OF 75
CO-ORDINATE SYSTEM MGA ZONE 56		HEIGHT DATUM A.H.D.		PREPARED FOR PACIFIC HIGHWAY PACIFIC HIGHWAY OFFICE GRAFTON	RMS REGISTRATION No. DS2016/000619 ISSUE STATUS ISSUED FOR CONSTRUCTION
				EDMS No. SF2015/118045	SHEET No. RA-A-41608
					ISSUE A

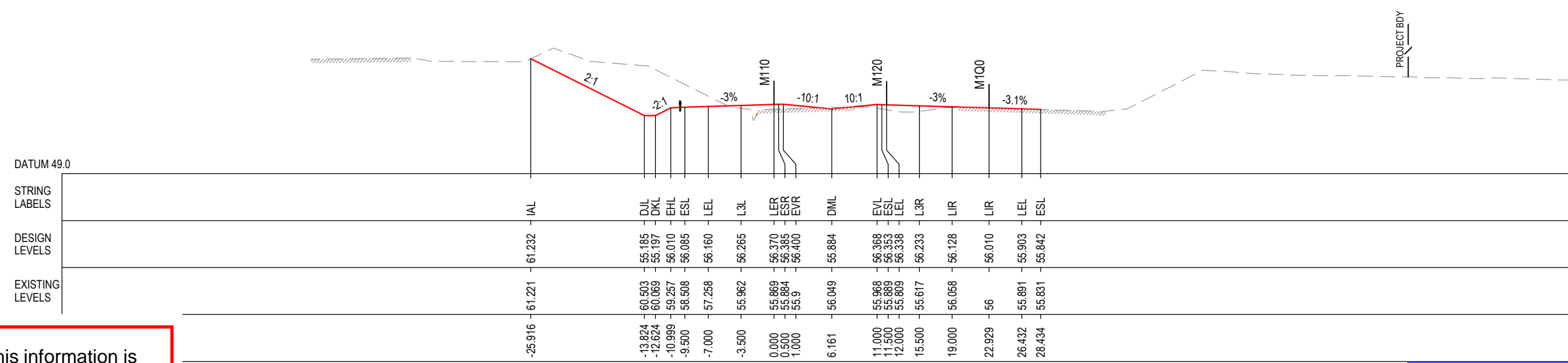
I MAY BE INCOMPLETE IF COPIED FROM AN A3 SIZE ORIGINAL \\PSP\DFL03\pgr\PPACIFIC_COMPLETE\2270001_WOOLGOOLGA_TO_BALLINA_DELIVER09_CADD\Drawings\12_PICANNINYRA\W2B-PC0-A-RA-DRG-41608.dwg

I MAY BE INCOMPLETE IF COPIED FROM AN A3 SIZE ORIGINAL \\PSPDF03\proj\PPACIFIC_COMPLETE\220001_WOOLGOOLGA_TO_BALLINA_DELIVER09_CADD\Drawings\12_PICANNIN\RA\W2B-PC0-A-RA-DRG-41609.dwg

- LEGEND**
-  EXISTING SURFACE
 -  FINAL DESIGN SURFACE
 -  DRAINAGE DESIGN
 -  LANDSCAPE MOUND
 -  PROJECT BOUNDARY
 -  G4 BARRIER
 -  WRSB WIRE ROPE
 -  TYPE F BARRIER
 -  SO GUTTER
 -  DRAINAGE PIPE



CHAINAGE 33800



CHAINAGE 33775

ACCEPTED FOR CONSTRUCTION

*Disclaimer: This information is to be used only for the purpose of inspecting fixing or varying road levels in accordance with Part 3 of the Roads Act 1993. In some locations the road configuration has been refined without impacting the road level.

<p>DESIGN LOT CODE A-81-RA-01</p> <p>DESIGN MODEL FILE(S) USED FOR DOCUMENTATION OF THIS DRAWING W2B-PC0-A-RA-MOD-00010.TXT</p> <p>SCALE ON A3 SIZE DRAWING 0 5 10 15 20 25 SCALE 1:500m</p> <p>CO-ORDINATE SYSTEM MGA ZONE 56</p>	<p>DESIGNING / DESIGN PREPARED BY PACIFIC COMPLETE Ernst & Young Centre Level 27, 880 George Street Sydney NSW 2000 Phone: (02) 9272 5100 Fax: (02) 9272 5101</p>	<p>PLOT DATE / TIME 20 April 2016 - 4:53:50 PM</p> <p>PLOT BY Balmaceda, Leo</p> <table border="1" style="width: 100%; border-collapse: collapse;"> <tr><th>TITLE</th><th>NAME</th><th>DATE</th></tr> <tr><td>DRAWN</td><td>LEO BALMACEDA</td><td>23.03.18</td></tr> <tr><td>DRG CHECK</td><td>CLAUDIO BIDART</td><td>23.03.18</td></tr> <tr><td>DESIGN</td><td>MARTIN HENEGHAN</td><td>23.03.18</td></tr> <tr><td>DESIGN CHECK</td><td>MICHAEL SABA</td><td>23.03.18</td></tr> <tr><td>DESIGN MNGR</td><td>VINCE URBANO</td><td>23.03.18</td></tr> <tr><td>PROJECT MNGR</td><td>PETER REES</td><td>23.03.18</td></tr> </table>	TITLE	NAME	DATE	DRAWN	LEO BALMACEDA	23.03.18	DRG CHECK	CLAUDIO BIDART	23.03.18	DESIGN	MARTIN HENEGHAN	23.03.18	DESIGN CHECK	MICHAEL SABA	23.03.18	DESIGN MNGR	VINCE URBANO	23.03.18	PROJECT MNGR	PETER REES	23.03.18	<p>CLIENT NSW GOVERNMENT Transport Roads & Maritime Services</p> <p>PREPARED FOR PACIFIC HIGHWAY PACIFIC HIGHWAY OFFICE GRAFTON</p>	<p>CLARENCE VALLEY COUNCIL HW10 - PACIFIC HIGHWAY WOOLGOOLGA TO BALLINA UPGRADE PORTION A - GLENUGIE TO MACLEAN ALIGNMENT AND EARTHWORKS 3AB CROSS SECTION - M110 NORTHBOUND SHEET No. 9 OF 75</p> <p>RMS REGISTRATION No. DS2016/000619</p> <table border="1" style="width: 100%; border-collapse: collapse;"> <tr> <td>ISSUE STATUS ISSUED FOR CONSTRUCTION</td> <td>EDMS No. SF2015/118045</td> <td>SHEET No. RA-A-41609</td> <td>ISSUE A</td> </tr> </table>	ISSUE STATUS ISSUED FOR CONSTRUCTION	EDMS No. SF2015/118045	SHEET No. RA-A-41609	ISSUE A
TITLE	NAME	DATE																											
DRAWN	LEO BALMACEDA	23.03.18																											
DRG CHECK	CLAUDIO BIDART	23.03.18																											
DESIGN	MARTIN HENEGHAN	23.03.18																											
DESIGN CHECK	MICHAEL SABA	23.03.18																											
DESIGN MNGR	VINCE URBANO	23.03.18																											
PROJECT MNGR	PETER REES	23.03.18																											
ISSUE STATUS ISSUED FOR CONSTRUCTION	EDMS No. SF2015/118045	SHEET No. RA-A-41609	ISSUE A																										

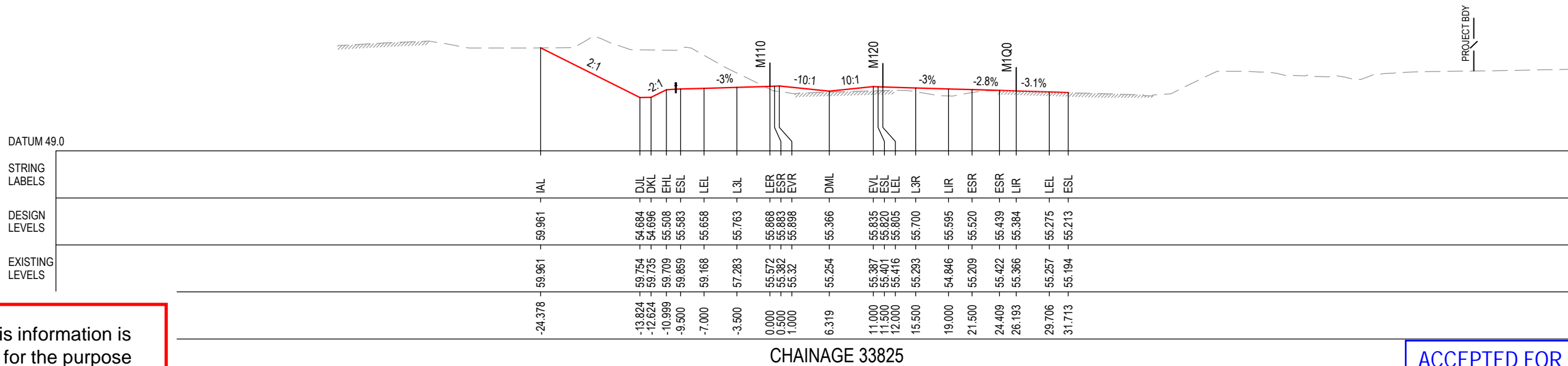
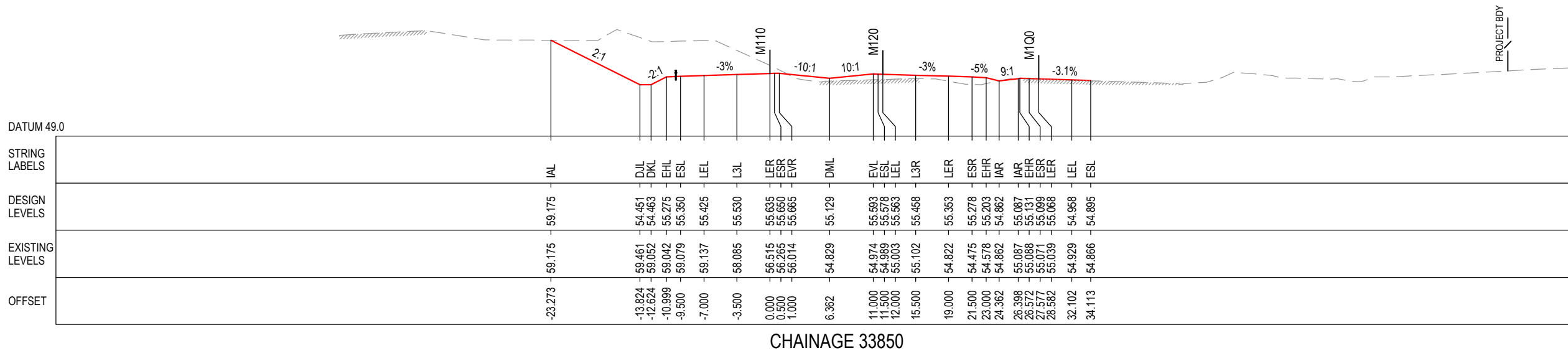
A3

PART 1

ISSUE A

LEGEND

- EXISTING SURFACE
- FINAL DESIGN SURFACE
- DRAINAGE DESIGN
- LANDSCAPE MOUND
- PROJECT BOUNDARY
- G4 BARRIER
- WRSB WIRE ROPE
- TYPE F BARRIER
- SO GUTTER
- DRAINAGE PIPE













***Disclaimer:** This information is to be used only for the purpose of inspecting fixing or varying road levels in accordance with Part 3 of the Roads Act 1993. In some locations the road configuration has been refined without impacting the road level.

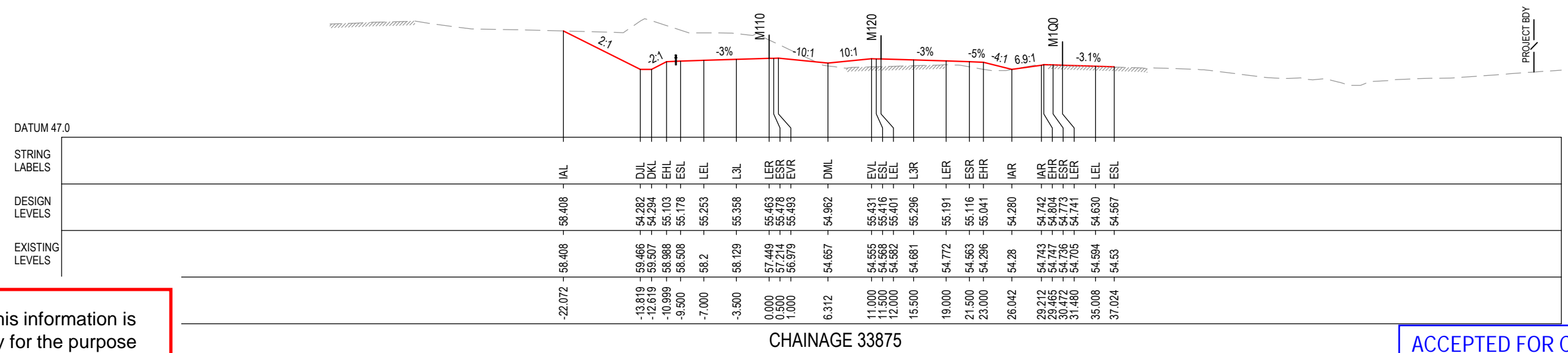
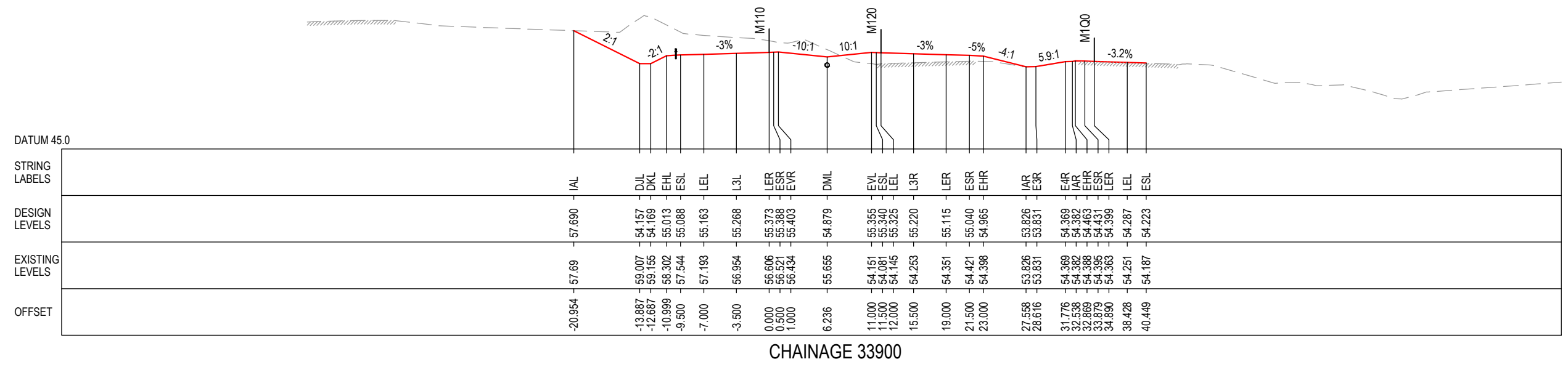
ACCEPTED FOR CONSTRUCTION

DESIGN LOT CODE A-81-RA-01	DESIGN MODEL FILE(S) USED FOR DOCUMENTATION OF THIS DRAWING W2B-PC0-A-RA-MOD-00010.TXT	PLOT DATE / TIME 20 April 2016 - 4:53:58 PM	PLOT BY Balmaceda, Leo	CLIENT CLARENCE VALLEY COUNCIL HW10 - PACIFIC HIGHWAY	A3																																	
MENDMENT / REVISION DESCRIPTION ISSUED FOR CONSTRUCTION	WVR No. APPROVAL PR	SCALES ON A3 SIZE DRAWING 0 5 10 15 20 25 SCALE 1:500m	DRAWINGS / DESIGN PREPARED BY PACIFIC COMPLETE Ernst & Young Centre Level 27, 880 George Street Sydney NSW 2000 Phone: (02) 9272 5100 Fax: (02) 9272 5101	<table border="1"> <thead> <tr> <th>TITLE</th> <th>NAME</th> <th>DATE</th> </tr> </thead> <tbody> <tr> <td>DRAWN</td> <td>LEO BALMACEDA</td> <td>23.03.18</td> </tr> <tr> <td>DRG CHECK</td> <td>CLAUDIO BIDART</td> <td>23.03.18</td> </tr> <tr> <td>DESIGN</td> <td>MARTIN HENEGHAN</td> <td>23.03.18</td> </tr> <tr> <td>DESIGN CHECK</td> <td>MICHAEL SABA</td> <td>23.03.18</td> </tr> <tr> <td>DESIGN MNGR</td> <td>VINCE URBANO</td> <td>23.03.18</td> </tr> <tr> <td>PROJECT MNGR</td> <td>PETER REES</td> <td>23.03.18</td> </tr> </tbody> </table>	TITLE	NAME	DATE	DRAWN	LEO BALMACEDA	23.03.18	DRG CHECK	CLAUDIO BIDART	23.03.18	DESIGN	MARTIN HENEGHAN	23.03.18	DESIGN CHECK	MICHAEL SABA	23.03.18	DESIGN MNGR	VINCE URBANO	23.03.18	PROJECT MNGR	PETER REES	23.03.18	<table border="1"> <thead> <tr> <th>PREPARED FOR</th> <th>RMS REGISTRATION No.</th> <th>ISSUE STATUS</th> <th>EDMS No.</th> <th>SHEET No.</th> <th>ISSUE</th> </tr> </thead> <tbody> <tr> <td>PACIFIC HIGHWAY PACIFIC HIGHWAY OFFICE GRAFTON</td> <td>DS2016/000619</td> <td>ISSUED FOR CONSTRUCTION</td> <td>SF2015/118045</td> <td>RA-A-41610</td> <td>A</td> </tr> </tbody> </table>	PREPARED FOR	RMS REGISTRATION No.	ISSUE STATUS	EDMS No.	SHEET No.	ISSUE	PACIFIC HIGHWAY PACIFIC HIGHWAY OFFICE GRAFTON	DS2016/000619	ISSUED FOR CONSTRUCTION	SF2015/118045	RA-A-41610	A
TITLE	NAME	DATE																																				
DRAWN	LEO BALMACEDA	23.03.18																																				
DRG CHECK	CLAUDIO BIDART	23.03.18																																				
DESIGN	MARTIN HENEGHAN	23.03.18																																				
DESIGN CHECK	MICHAEL SABA	23.03.18																																				
DESIGN MNGR	VINCE URBANO	23.03.18																																				
PROJECT MNGR	PETER REES	23.03.18																																				
PREPARED FOR	RMS REGISTRATION No.	ISSUE STATUS	EDMS No.	SHEET No.	ISSUE																																	
PACIFIC HIGHWAY PACIFIC HIGHWAY OFFICE GRAFTON	DS2016/000619	ISSUED FOR CONSTRUCTION	SF2015/118045	RA-A-41610	A																																	

I MAY BE INCOMPLETE IF COPIED FROM AN A3 SIZE ORIGINAL \\MAPS\DFL03\pgr\PPACIFIC_COMPLETE\2270001_WOOLGOOLGA_TO_BALLINA_DELIVER09_CADD\Drawings\12_PICANNINYRA\W2B-PC0-A-RA-DRG-41610.dwg

I MAY BE INCOMPLETE IF COPIED FROM AN A3 SIZE ORIGINAL \\PSPDF03\p03\PPACIFIC_COMPLETE\2270001_WOOLGOOLGA_TO_BALLINA_DELIVER09_CADD\Drawings\12_PICANNINYRA\W2B-PC0-A-RA-DRG-41611.dwg











- LEGEND**
-  EXISTING SURFACE
 -  FINAL DESIGN SURFACE
 -  DRAINAGE DESIGN
 -  LANDSCAPE MOUND
 -  PROJECT BOUNDARY
 -  G4 BARRIER
 -  WRSB WIRE ROPE
 -  TYPE F BARRIER
 -  SO GUTTER
 -  DRAINAGE PIPE

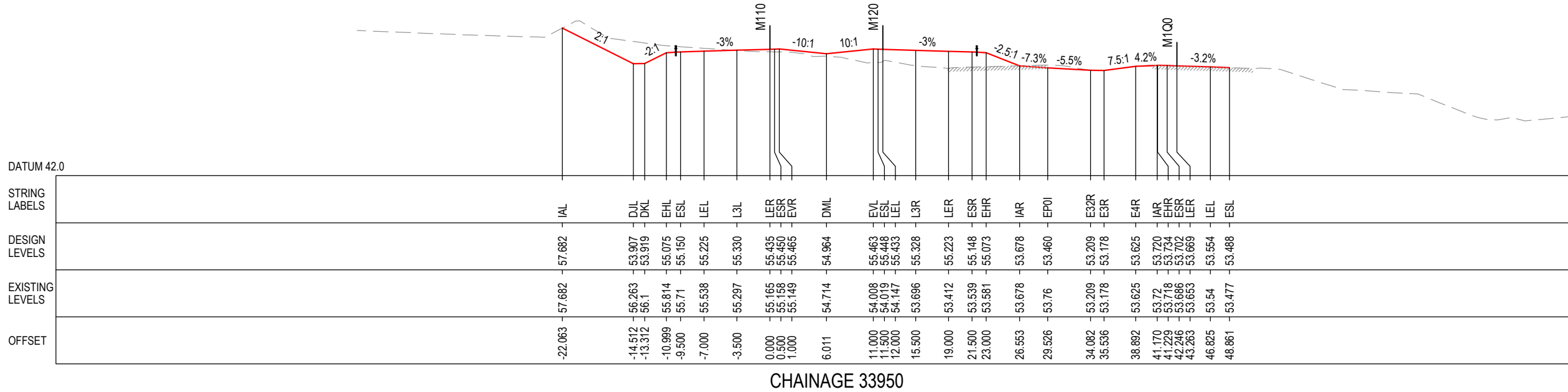


***Disclaimer:** This information is to be used only for the purpose of inspecting fixing or varying road levels in accordance with Part 3 of the Roads Act 1993. In some locations the road configuration has been refined without impacting the road level.

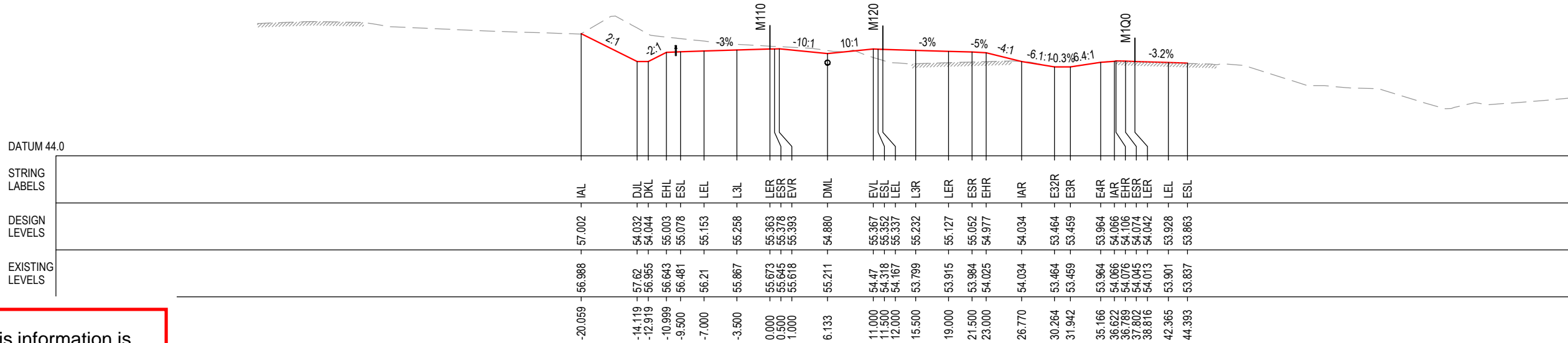
ACCEPTED FOR CONSTRUCTION

<p>DESIGN LOT CODE A-81-RA-01</p> <p>DESIGN MODEL FILE(S) USED FOR DOCUMENTATION OF THIS DRAWING W2B-PC0-A-RA-MOD-00010.TXT</p> <p>WVR No. / APPROVAL PR</p> <p>SCALE ON A3 SIZE DRAWING 0 5 10 15 20 25 SCALE 1:500m</p> <p>CO-ORDINATE SYSTEM MGA ZONE 56</p> <p>HEIGHT DATUM A.H.D.</p>	<p>DRAWINGS / DESIGN PREPARED BY PACIFIC COMPLETE</p> <p><i>Ernst & Young Centre</i> Level 27, 880 George Street Sydney NSW 2000</p> <p>Phone: (02) 9272 5100 Fax: (02) 9272 5101</p>	<p>PLOT DATE / TIME 20 April 2016 - 4:54:05 PM</p> <p>PLOT BY Balmaceda, Leo</p> <table border="1" style="width: 100%; border-collapse: collapse;"> <tr><th>TITLE</th><th>NAME</th><th>DATE</th></tr> <tr><td>DRAWN</td><td>LEO BALMACEDA</td><td>23.03.18</td></tr> <tr><td>DRG CHECK</td><td>CLAUDIO BIDART</td><td>23.03.18</td></tr> <tr><td>DESIGN</td><td>MARTIN HENEGHAN</td><td>23.03.18</td></tr> <tr><td>DESIGN CHECK</td><td>MICHAEL SABA</td><td>23.03.18</td></tr> <tr><td>DESIGN MNGR</td><td>VINCE URBANO</td><td>23.03.18</td></tr> <tr><td>PROJECT MNGR</td><td>PETER REES</td><td>23.03.18</td></tr> </table>	TITLE	NAME	DATE	DRAWN	LEO BALMACEDA	23.03.18	DRG CHECK	CLAUDIO BIDART	23.03.18	DESIGN	MARTIN HENEGHAN	23.03.18	DESIGN CHECK	MICHAEL SABA	23.03.18	DESIGN MNGR	VINCE URBANO	23.03.18	PROJECT MNGR	PETER REES	23.03.18	<p>CLIENT Transport Roads & Maritime Services</p> <p>CLARENCE VALLEY COUNCIL HW10 - PACIFIC HIGHWAY WOOLGOOLGA TO BALLINA UPGRADE PORTION A - GLENUGIE TO MACLEAN ALIGNMENT AND EARTHWORKS 3AB CROSS SECTION - M110 NORTHBOUND</p> <p>SHEET No. 11 OF 75</p> <p>RMS REGISTRATION No. DS2016/000619</p> <p>ISSUE STATUS ISSUED FOR CONSTRUCTION</p> <p>EDMS No. SF2015/118045</p> <p>SHEET No. RA-A-41611</p> <p>ISSUE A</p>
TITLE	NAME	DATE																						
DRAWN	LEO BALMACEDA	23.03.18																						
DRG CHECK	CLAUDIO BIDART	23.03.18																						
DESIGN	MARTIN HENEGHAN	23.03.18																						
DESIGN CHECK	MICHAEL SABA	23.03.18																						
DESIGN MNGR	VINCE URBANO	23.03.18																						
PROJECT MNGR	PETER REES	23.03.18																						

- LEGEND**
-  EXISTING SURFACE
 -  FINAL DESIGN SURFACE
 -  DRAINAGE DESIGN
 -  LANDSCAPE MOUND
 -  PROJECT BOUNDARY
 -  G4 BARRIER
 -  WRSB WIRE ROPE
 -  TYPE F BARRIER
 -  SO GUTTER
 -  DRAINAGE PIPE



CHAINAGE 33950



CHAINAGE 33925











ACCEPTED FOR CONSTRUCTION

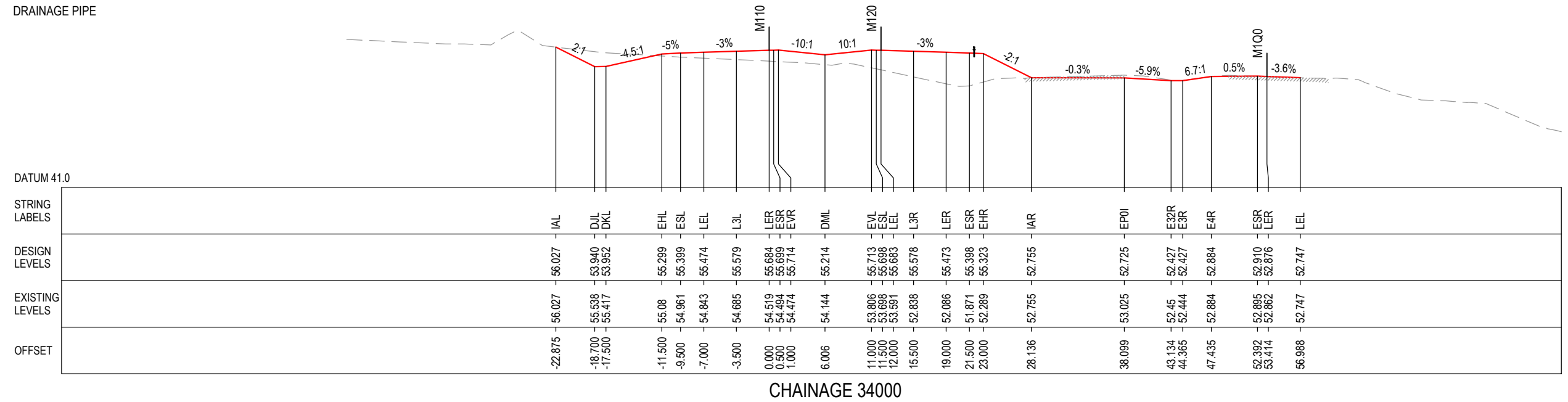
*Disclaimer: This information is to be used only for the purpose of inspecting fixing or varying road levels in accordance with Part 3 of the Roads Act 1993. In some locations the road configuration has been refined without impacting the road level.

DESIGN LOT CODE A-81-RA-01		DESIGN MODEL FILE(S) USED FOR DOCUMENTATION OF THIS DRAWING W2B-PC0-A-RA-MOD-00010.TXT		PLOT DATE / TIME 20 April 2016 - 4:54:13 PM		PLOT BY Balmaceda, Leo		CLIENT CLARENCE VALLEY COUNCIL HW10 - PACIFIC HIGHWAY		A3	
MENDMENT / REVISION DESCRIPTION ISSUED FOR CONSTRUCTION		WVR No. / APPROVAL PR		SCALES ON A3 SIZE DRAWING 0 5 10 15 20 25 SCALE 1:500m		DRAWINGS / DESIGN PREPARED BY PACIFIC COMPLETE Ernst & Young Centre Level 27 580 George Street Sydney NSW 2000 Phone: (02) 9272 5100 Fax: (02) 9272 5101		TITLE DRAWN: LEO BALMACEDA 23.03.18 DRG CHECK: CLAUDIO BIDART 23.03.18 DESIGN: MARTIN HENEGHAN 23.03.18 DESIGN CHECK: MICHAEL SABA 23.03.18 DESIGN MNGR: VINCE URBANO 23.03.18 PROJECT MNGR: PETER REES 23.03.18		PREPARED FOR PACIFIC HIGHWAY PACIFIC HIGHWAY OFFICE GRAFTON	
CO-ORDINATE SYSTEM MGA ZONE 56		HEIGHT DATUM A.H.D.		RMS REGISTRATION No. DS2016/000619		ISSUE STATUS ISSUED FOR CONSTRUCTION		EDMS No. SF2015/118045		SHEET No. RA-A-41612	
				SHEET No. 12 OF 75		PART 1		ISSUE A		© Roads and Maritime Services	

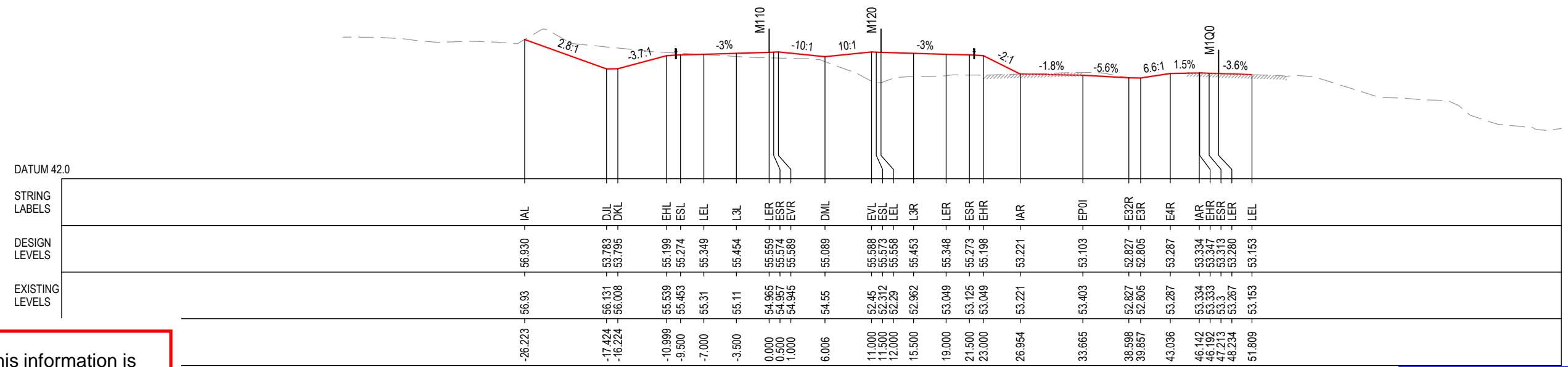
I MAY BE INCOMPLETE IF COPIED FROM AN A3 SIZE ORIGINAL \\PSPDF\03\pgr\PPACIFIC_COMPLETE\220001_WOOLGOOLGA_TO_BALLINA_DELIVER09_CADD\Drawings\12_PICANNIN\RA\W2B-PC0-A-RA-DRG-41612.dwg

I MAY BE INCOMPLETE IF COPIED FROM AN A3 SIZE ORIGINAL \\PAPSYDF03\proj\PPACIFIC_COMPLETE\220001_WOOLGOOLGA_TO_BALLINA_DELIVER09_CADD\Drawings\12_PICANNIN\RA\W2B-PC0-A-RA-DRG-41613.dwg

- LEGEND**
-  EXISTING SURFACE
 -  FINAL DESIGN SURFACE
 -  DRAINAGE DESIGN
 -  LANDSCAPE MOUND
 -  PROJECT BOUNDARY
 -  G4 BARRIER
 -  WRSB WIRE ROPE
 -  TYPE F BARRIER
 -  SO GUTTER
 -  DRAINAGE PIPE



CHAINAGE 3400



CHAINAGE 33975

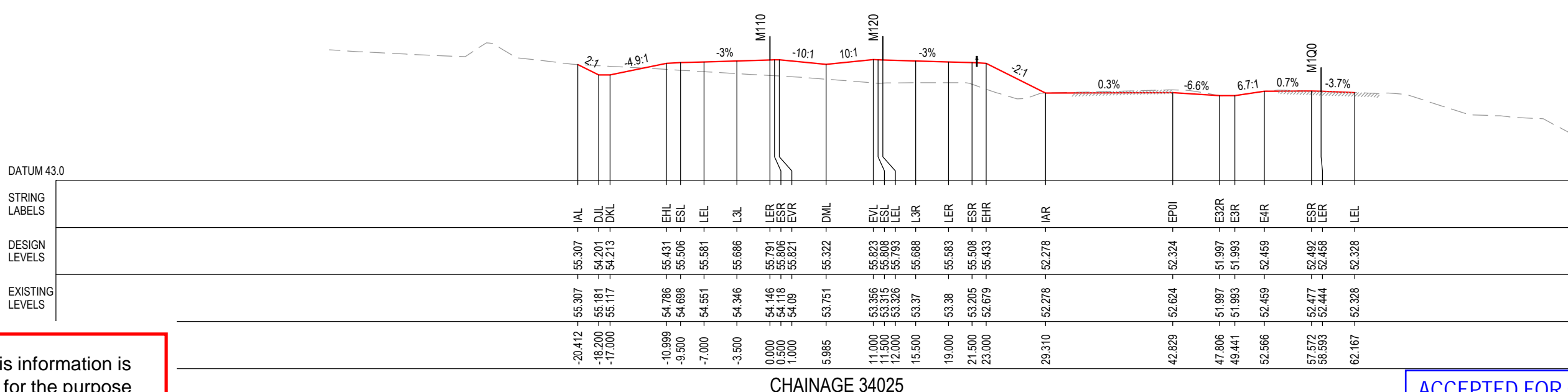
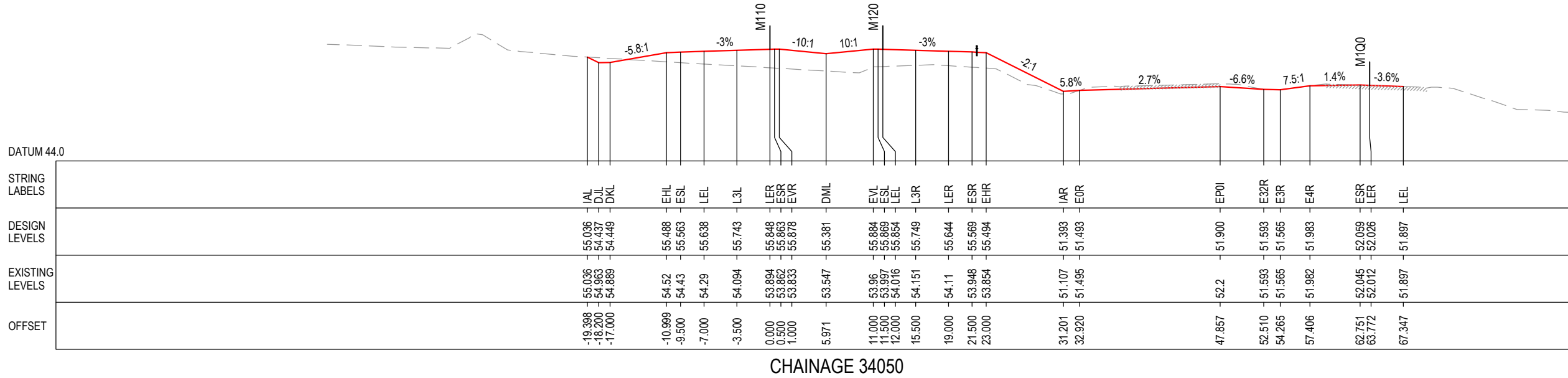
ACCEPTED FOR CONSTRUCTION

*Disclaimer: This information is to be used only for the purpose of inspecting fixing or varying road levels in accordance with Part 3 of the Roads Act 1993. In some locations the road configuration has been refined without impacting the road level.

<p>DESIGN LOT CODE A-81-RA-01</p> <p>DESIGN MODEL FILE(S) USED FOR DOCUMENTATION OF THIS DRAWING W2B-PC0-A-RA-MOD-00010.TXT</p> <p>SCALE ON A3 SIZE DRAWING 0 5 10 15 20 25 SCALE 1:500m</p> <p>CO-ORDINATE SYSTEM MGA ZONE 56</p>	<p>DESIGNING / DESIGN PREPARED BY PACIFIC COMPLETE</p> <p><i>Ernst & Young Centre</i> Level 27 580 George Street Sydney NSW 2000</p> <p>Phone: (02) 9272 5100 Fax: (02) 9272 5101</p>	<p>PLOT DATE / TIME 20 April 2016 - 4:54:21 PM</p> <p>PLOT BY Balmaceda, Leo</p> <table border="1" style="width: 100%; border-collapse: collapse;"> <tr> <th>TITLE</th> <th>NAME</th> <th>DATE</th> </tr> <tr> <td>DRAWN</td> <td>LEO BALMACEDA</td> <td>23.03.18</td> </tr> <tr> <td>DRG CHECK</td> <td>CLAUDIO BIDART</td> <td>23.03.18</td> </tr> <tr> <td>DESIGN</td> <td>MARTIN HENEGHAN</td> <td>23.03.18</td> </tr> <tr> <td>DESIGN CHECK</td> <td>MICHAEL SABA</td> <td>23.03.18</td> </tr> <tr> <td>DESIGN MNGR</td> <td>VINCE URBANO</td> <td>23.03.18</td> </tr> <tr> <td>PROJECT MNGR</td> <td>PETER REES</td> <td>23.03.18</td> </tr> </table>	TITLE	NAME	DATE	DRAWN	LEO BALMACEDA	23.03.18	DRG CHECK	CLAUDIO BIDART	23.03.18	DESIGN	MARTIN HENEGHAN	23.03.18	DESIGN CHECK	MICHAEL SABA	23.03.18	DESIGN MNGR	VINCE URBANO	23.03.18	PROJECT MNGR	PETER REES	23.03.18	<p>CLIENT Transport Roads & Maritime Services</p> <p>CLARENCE VALLEY COUNCIL HW10 - PACIFIC HIGHWAY WOOLGOOLGA TO BALLINA UPGRADE PORTION A - GLENUGIE TO MACLEAN ALIGNMENT AND EARTHWORKS 3AB CROSS SECTION - M110 NORTHBOUND</p> <p>RMS REGISTRATION No. DS2016/000619</p> <p>ISSUE STATUS ISSUED FOR CONSTRUCTION</p> <p>EDMS No. SF2015/118045</p> <p>SHEET No. RA-A-41613</p>
TITLE	NAME	DATE																						
DRAWN	LEO BALMACEDA	23.03.18																						
DRG CHECK	CLAUDIO BIDART	23.03.18																						
DESIGN	MARTIN HENEGHAN	23.03.18																						
DESIGN CHECK	MICHAEL SABA	23.03.18																						
DESIGN MNGR	VINCE URBANO	23.03.18																						
PROJECT MNGR	PETER REES	23.03.18																						
			<p>SHEET No. 13 OF 75</p> <p>PART 1</p> <p>ISSUE A</p>																					

LEGEND

- EXISTING SURFACE
- FINAL DESIGN SURFACE
- DRAINAGE DESIGN
- LANDSCAPE MOUND
- PROJECT BOUNDARY
- G4 BARRIER
- WRSB WIRE ROPE
- TYPE F BARRIER
- SO GUTTER
- DRAINAGE PIPE













I MAY BE INCOMPLETE IF COPIED FROM AN A3 SIZE ORIGINAL
\\PSP\DFL03\p\p\PACIFIC_COMPLETE\ETE270001_WOOLGOOLGA_TO_BALLINA_DELIVER09_CADD\Drawings\12_PICANNINYRA\W2B-PC0-A-RA-DRG-41614.dwg

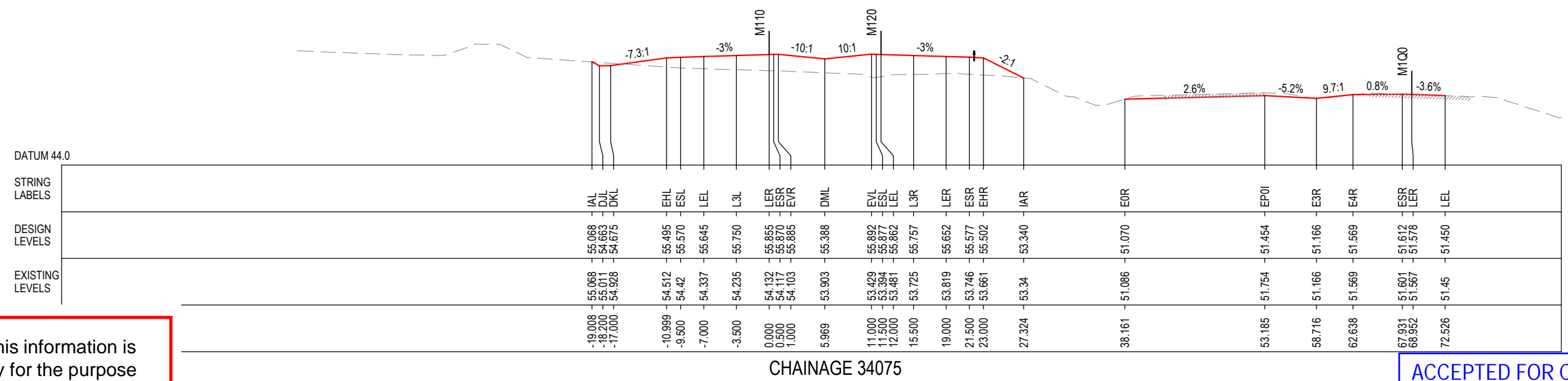
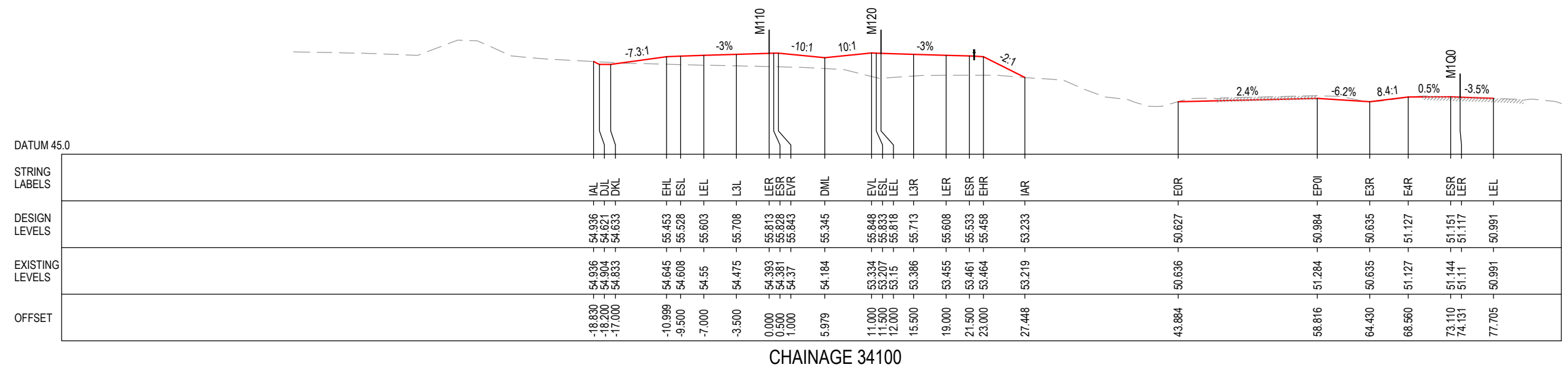
***Disclaimer:** This information is to be used only for the purpose of inspecting fixing or varying road levels in accordance with Part 3 of the Roads Act 1993. In some locations the road configuration has been refined without impacting the road level.

ACCEPTED FOR CONSTRUCTION

DESIGN LOT CODE A-81-RA-01	DESIGN MODEL FILE(S) USED FOR DOCUMENTATION OF THIS DRAWING W2B-PC0-A-RA-MOD-00010.TXT	PLOT DATE / TIME 20 April 2016 - 4:54:28 PM	PLOT BY Balmaceda, Leo	CLIENT CLARENCE VALLEY COUNCIL HW10 - PACIFIC HIGHWAY	Transport Roads & Maritime Services	SHEET No. 14 OF 75 RMS REGISTRATION No. DS2016/000619 ISSUE STATUS ISSUED FOR CONSTRUCTION	PART 1 ISSUE A
WVR No. / APPROVAL PR	SCALES ON A3 SIZE DRAWING 0 5 10 15 20 25 SCALE 1:500m	TITLE DRAWN LEO BALMACEDA 23.03.18 DRG CHECK CLAUDIO BIDART 23.03.18 DESIGN MARTIN HENEGHAN 23.03.18 DESIGN CHECK MICHAEL SABA 23.03.18 DESIGN MNGR VINCE URBANO 23.03.18 PROJECT MNGR PETER REES 23.03.18	NAME LEO BALMACEDA CLAUDIO BIDART MARTIN HENEGHAN MICHAEL SABA VINCE URBANO PETER REES	DATE 23.03.18 23.03.18 23.03.18 23.03.18 23.03.18 23.03.18			

I MAY BE INCOMPLETE IF COPIED FROM AN A3 SIZE ORIGINAL \\PSPDF03\pgr\PPACIFIC_COMPLETE\2270001_WOOLGOOLGA_TO_BALLINA_DELIVER09_CADD\Drawings\2_PICANNINYRA\W2B-PC0-A-RA-DRG-41615.dwg

- LEGEND**
-  EXISTING SURFACE
 -  FINAL DESIGN SURFACE
 -  DRAINAGE DESIGN
 -  LANDSCAPE MOUND
 -  PROJECT BOUNDARY
 -  G4 BARRIER
 -  WRSB WIRE ROPE
 -  TYPE F BARRIER
 -  SO GUTTER
 -  DRAINAGE PIPE



***Disclaimer:** This information is to be used only for the purpose of inspecting fixing or varying road levels in accordance with Part 3 of the Roads Act 1993. In some locations the road configuration has been refined without impacting the road level.

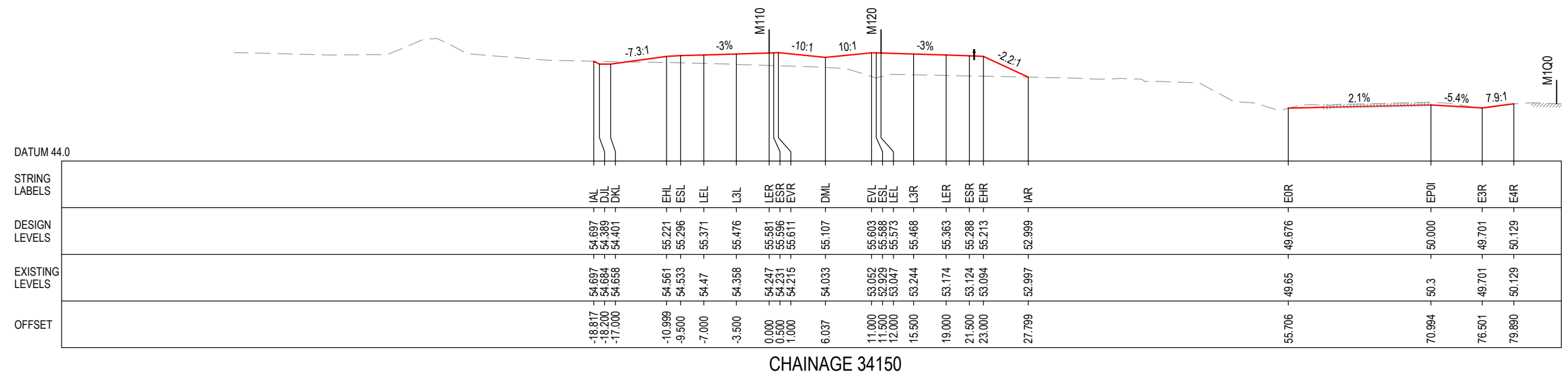
ACCEPTED FOR CONSTRUCTION

DESIGN LOT CODE A-81-RA-01		DESIGN MODEL FILE(S) USED FOR DOCUMENTATION OF THIS DRAWING W2B-PC0-A-RA-MOD-00010.TXT		PLOT DATE / TIME 20 April 2016 - 4:54:36 PM		PLOT BY Balmaceda, Leo		CLIENT CLARENCE VALLEY COUNCIL HW10 - PACIFIC HIGHWAY		A3	
MENDMENT / REVISION DESCRIPTION ISSUED FOR CONSTRUCTION		SCALES ON A3 SIZE DRAWING 0 5 10 15 20 25 SCALE 1:500m		DRAWINGS / DESIGN PREPARED BY PACIFIC COMPLETE Ernst & Young Centre Level 27, 880 George Street Sydney NSW 2000 Phone: (02) 9272 5100 Fax: (02) 9272 5101		TITLE DRAWN: LEO BALMACEDA 23.03.18 DRG CHECK: CLAUDIO BIDART 23.03.18 DESIGN: MARTIN HENEGHAN 23.03.18 DESIGN CHECK: MICHAEL SABA 23.03.18 DESIGN MNGR: VINCE URBANO 23.03.18 PROJECT MNGR: PETER REES 23.03.18		NSW GOVERNMENT Transport Roads & Maritime Services PREPARED FOR PACIFIC HIGHWAY PACIFIC HIGHWAY OFFICE GRAFTON			
CO-ORDINATE SYSTEM MGA ZONE 56		HEIGHT DATUM A.H.D.		RMS REGISTRATION No. DS2016/000619		ISSUE STATUS ISSUED FOR CONSTRUCTION		EDMS No. SF2015/118045		SHEET No. RA-A-41615	

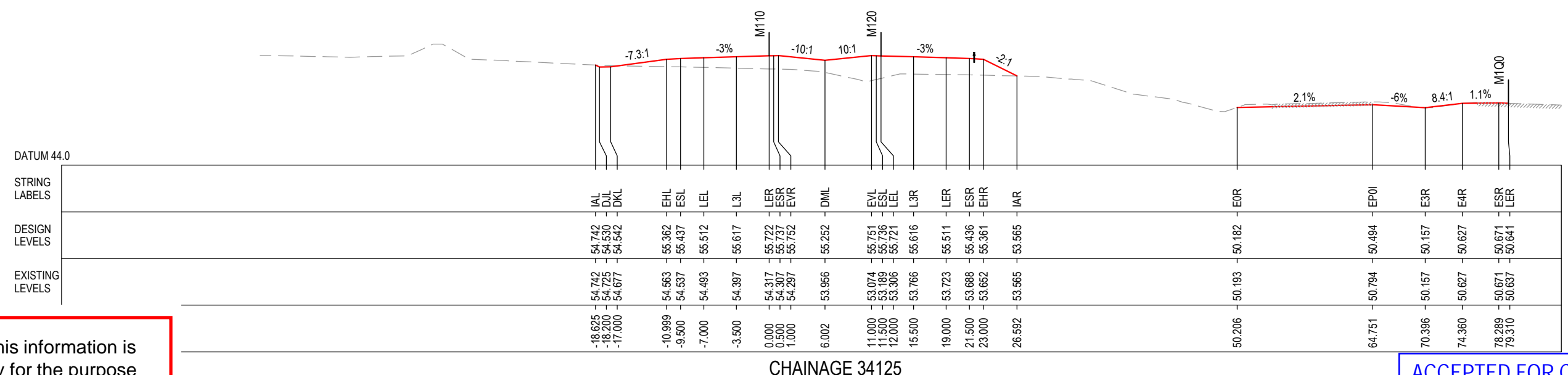
I MAY BE INCOMPLETE IF COPIED FROM AN A3 SIZE ORIGINAL \\PSPDF03\pgr\PPACIFIC_COMPLETE\220001_WOOLGOOLGA_TO_BALLINA_DELIVER09_CADD\Drawings\12_PICANNINYRA\W2B-PC0-A-RA-DRG-41616.dwg

LEGEND

- EXISTING SURFACE
- FINAL DESIGN SURFACE
- DRAINAGE DESIGN
- LANDSCAPE MOUND
- PROJECT BOUNDARY
- G4 BARRIER
- WRSB WIRE ROPE
- TYPE F BARRIER
- SO GUTTER
- DRAINAGE PIPE



CHAINAGE 34150



CHAINAGE 34125

ACCEPTED FOR CONSTRUCTION

*Disclaimer: This information is to be used only for the purpose of inspecting fixing or varying road levels in accordance with Part 3 of the Roads Act 1993. In some locations the road configuration has been refined without impacting the road level.

DESIGN LOT CODE A-81-RA-01	DESIGN MODEL FILE(S) USED FOR DOCUMENTATION OF THIS DRAWING W2B-PC0-A-RA-MOD-00010.TXT	PLOT DATE / TIME 20 April 2016 - 4:54:43 PM	PLOT BY Balmaceda, Leo
MENDMENT / REVISION DESCRIPTION ISSUED FOR CONSTRUCTION		CLIENT Transport Roads & Maritime Services	CLARENCE VALLEY COUNCIL HW10 - PACIFIC HIGHWAY WOOLGOOLGA TO BALLINA UPGRADE PORTION A - GLENUGIE TO MACLEAN ALIGNMENT AND EARTHWORKS 3AB CROSS SECTION - M110 NORTHBOUND
WVR No. / APPROVAL PR	SCALES ON A3 SIZE DRAWING SCALE 1:500m	DRAWINGS / DESIGN PREPARED BY Ernst & Young Centre Level 27 880 George Street Sydney NSW 2000	SHEET No. 16 OF 75 RMS REGISTRATION No. DS2016/000619 ISSUE STATUS ISSUED FOR CONSTRUCTION
CO-ORDINATE SYSTEM MGA ZONE 56	HEIGHT DATUM A.H.D.	TITLE DRAWN: LEO BALMACEDA DRG CHECK: CLAUDIO BIDART DESIGN: MARTIN HENEGHAN DESIGN CHECK: MICHAEL SABA DESIGN MNGR: VINCE URBANO PROJECT MNGR: PETER REES	PREPARED FOR PACIFIC HIGHWAY PACIFIC HIGHWAY OFFICE GRAFTON
		EDMS No. SF2015/118045	SHEET No. RA-A-41616

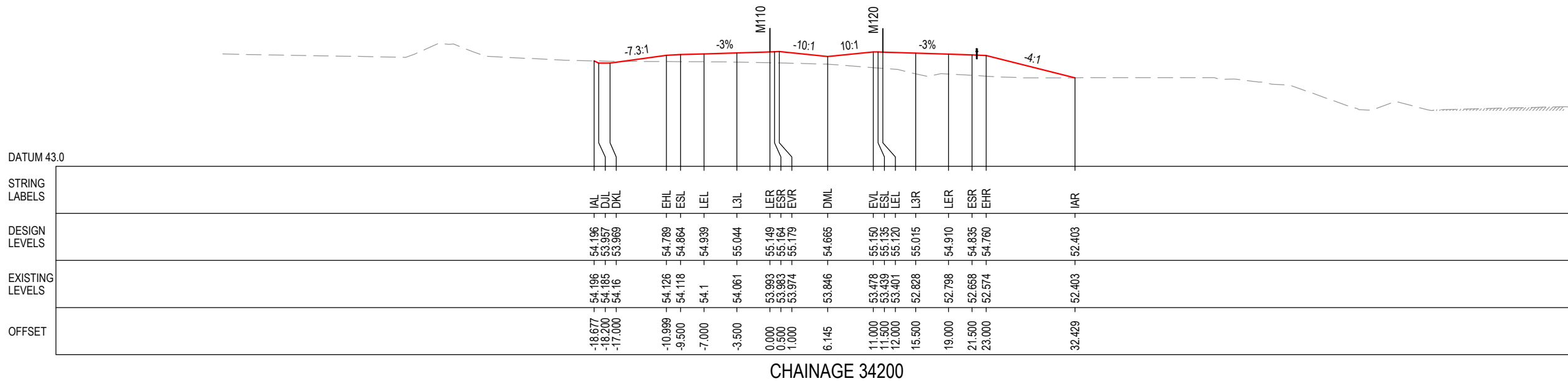
A3

PART 1


ISSUE A

LEGEND

- EXISTING SURFACE
- FINAL DESIGN SURFACE
- DRAINAGE DESIGN
- LANDSCAPE MOUND
- PROJECT BOUNDARY
- G4 BARRIER
- WRSB WIRE ROPE
- TYPE F BARRIER
- SO GUTTER
- DRAINAGE PIPE



CHAINAGE 34200



CHAINAGE 34175











ACCEPTED FOR CONSTRUCTION

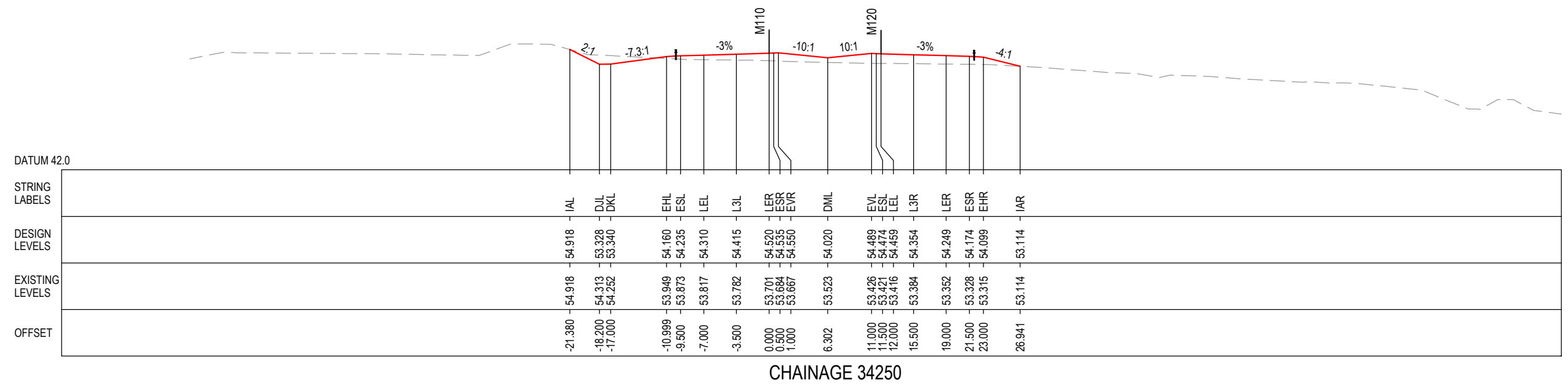
*Disclaimer: This information is to be used only for the purpose of inspecting fixing or varying road levels in accordance with Part 3 of the Roads Act 1993. In some locations the road configuration has been refined without impacting the road level.

DESIGN LOT CODE A-81-RA-01	DESIGN MODEL FILE(S) USED FOR DOCUMENTATION OF THIS DRAWING W2B-PC0-A-RA-MOD-00010.TXT	PLOT DATE / TIME 20 April 2016 - 4:54:50 PM	PLOT BY Balmaceda, Leo	CLIENT CLARENCE VALLEY COUNCIL HW10 - PACIFIC HIGHWAY	A3
WVR No.	APPROVAL PR	SCALES ON A3 SIZE DRAWING 0 5 10 15 20 25 SCALE 1:500m	DRAWINGS / DESIGN PREPARED BY PACIFIC COMPLETE Ernst & Young Centre Level 27 580 George Street Sydney NSW 2000 Phone: (02) 9272 5100 Fax: (02) 9272 5101	TITLE DRAWN LEO BALMACEDA 23.03.18 DRG CHECK CLAUDIO BIDART 23.03.18 DESIGN MARTIN HENEGHAN 23.03.18 DESIGN CHECK MICHAEL SABA 23.03.18 DESIGN MNGR VINCE URBANO 23.03.18 PROJECT MNGR PETER REES 23.03.18	NSW GOVERNMENT Transport Roads & Maritime Services
MENDMENT / REVISION DESCRIPTION ISSUED FOR CONSTRUCTION		CO-ORDINATE SYSTEM MGA ZONE 56	HEIGHT DATUM A.H.D.	PREPARED FOR PACIFIC HIGHWAY PACIFIC HIGHWAY OFFICE GRAFTON	CLARENCE VALLEY COUNCIL HW10 - PACIFIC HIGHWAY PORTION A - GLENUGIE TO MACLEAN ALIGNMENT AND EARTHWORKS 3AB CROSS SECTION - M110 NORTHBOUND SHEET No. 17 OF 75 RMS REGISTRATION No. DS2016/000619
				ISSUE STATUS ISSUED FOR CONSTRUCTION	EDMS No. SF2015/118045 SHEET No. RA-A-41617 ISSUE A

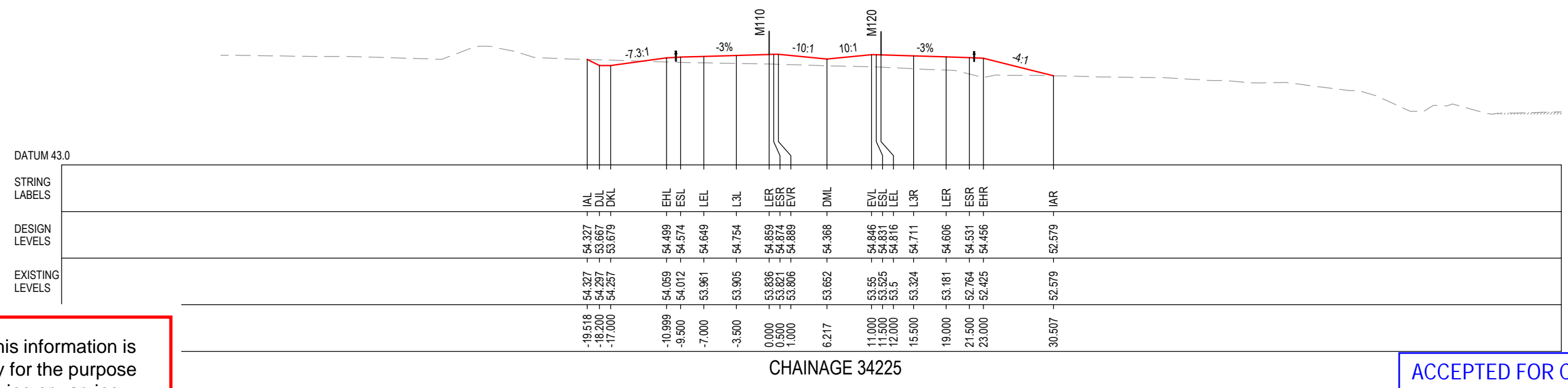
I MAY BE INCOMPLETE IF COPIED FROM AN A3 SIZE ORIGINAL \\PSPDF03\pgr\PPACIFIC_COMPLETE\220001_WOOLGOOLGA_TO_BALLINA_DELIVER09_CADD\Drawings\12_PICANNIN\RA\W2B-PC0-A-RA-DRG-41617.dwg

I MAY BE INCOMPLETE IF COPIED FROM AN A3 SIZE ORIGINAL \\PSPDF03\proj\PPACIFIC_COMPLETE\220001_WOOLGOOLGA_TO_BALLINA_DELIVER09_CADD\Drawings\12_PICANNINYRA\W2B-PC0-A-RA-DRG-41618.dwg

- LEGEND**
-  EXISTING SURFACE
 -  FINAL DESIGN SURFACE
 -  DRAINAGE DESIGN
 -  LANDSCAPE MOUND
 -  PROJECT BOUNDARY
 -  G4 BARRIER
 -  WRSB WIRE ROPE
 -  TYPE F BARRIER
 -  SO GUTTER
 -  DRAINAGE PIPE



CHAINAGE 34250



CHAINAGE 34225

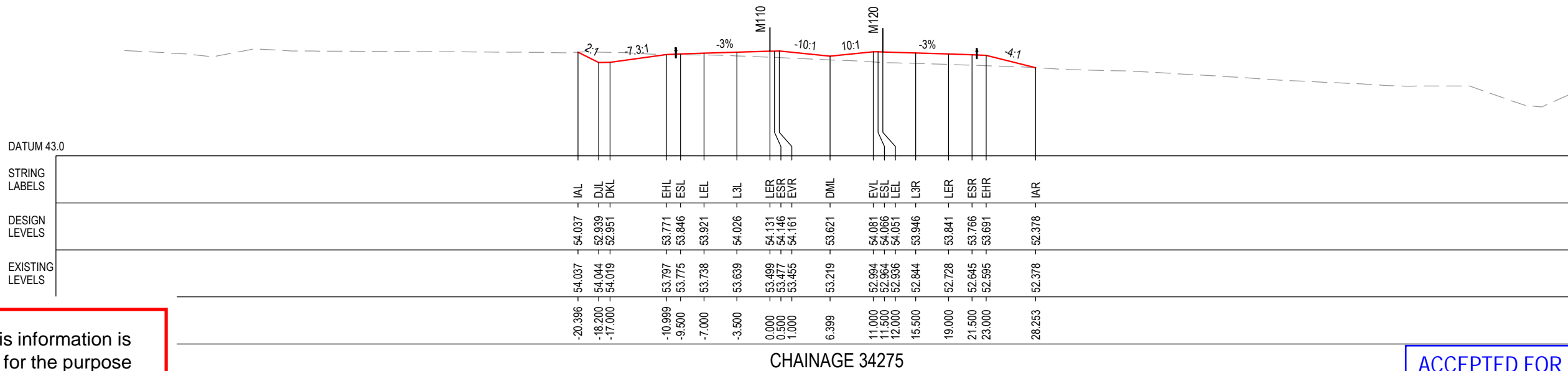
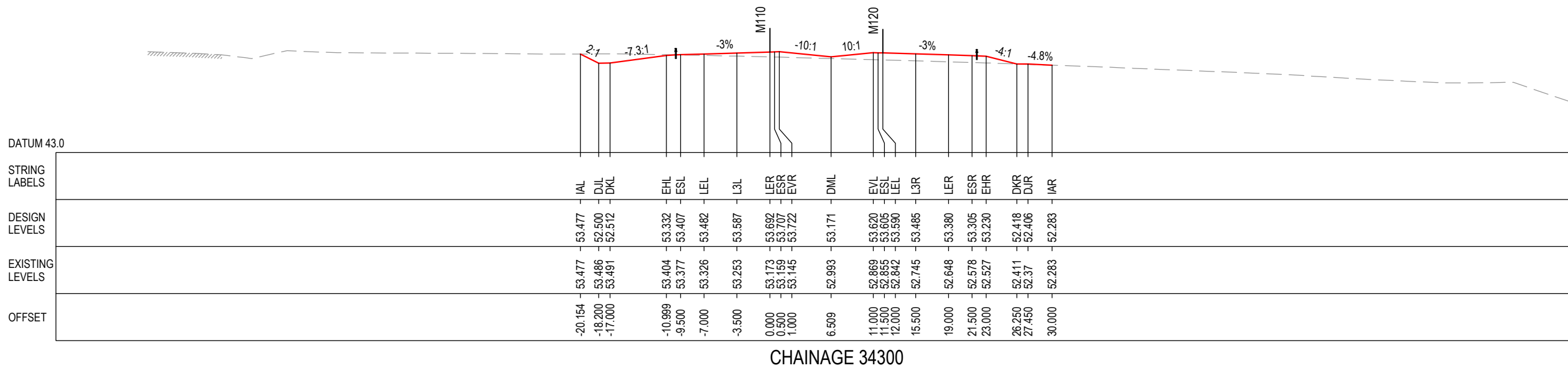
ACCEPTED FOR CONSTRUCTION

*Disclaimer: This information is to be used only for the purpose of inspecting fixing or varying road levels in accordance with Part 3 of the Roads Act 1993. In some locations the road configuration has been refined without impacting the road level.

<p>DESIGN LOT CODE A-81-RA-01</p> <p>DESIGN MODEL FILE(S) USED FOR DOCUMENTATION OF THIS DRAWING W2B-PC0-A-RA-MOD-00010.TXT</p>	<p>PLOT DATE / TIME 20 April 2016 - 4:54:57 PM</p> <p>PLOT BY Balmaceda, Leo</p>	<p>CLIENT CLARENCE VALLEY COUNCIL HW10 - PACIFIC HIGHWAY WOOLGOOLGA TO BALLINA UPGRADE PORTION A - GLENUGIE TO MACLEAN ALIGNMENT AND EARTHWORKS 3AB CROSS SECTION - M110 NORTHBOUND</p>	<p style="text-align: right;">A3</p>																					
<p>REVISION / REVISION DESCRIPTION ISSUED FOR CONSTRUCTION</p> <p>WVR No. APPROVAL PR</p>	<p>SCALES ON A3 SIZE DRAWING</p> <p>0 5 10 15 20 25 SCALE 1:500m</p>	<p>DRAWINGS / DESIGN PREPARED BY</p> <p style="text-align: center;">PACIFIC COMPLETE</p> <p style="font-size: small;">Ernst & Young Centre Level 27 580 George Street Sydney NSW 2000 Phone: (02) 9272 5100 Fax: (02) 9272 5101</p>	<table border="1" style="width: 100%; border-collapse: collapse;"> <thead> <tr> <th>TITLE</th> <th>NAME</th> <th>DATE</th> </tr> </thead> <tbody> <tr> <td>DRAWN</td> <td>LEO BALMACEDA</td> <td>23.03.18</td> </tr> <tr> <td>DRG CHECK</td> <td>CLAUDIO BIDART</td> <td>23.03.18</td> </tr> <tr> <td>DESIGN</td> <td>MARTIN HENEGHAN</td> <td>23.03.18</td> </tr> <tr> <td>DESIGN CHECK</td> <td>MICHAEL SABA</td> <td>23.03.18</td> </tr> <tr> <td>DESIGN MNGR</td> <td>VINCE URBANO</td> <td>23.03.18</td> </tr> <tr> <td>PROJECT MNGR</td> <td>PETER REES</td> <td>23.03.18</td> </tr> </tbody> </table>	TITLE	NAME	DATE	DRAWN	LEO BALMACEDA	23.03.18	DRG CHECK	CLAUDIO BIDART	23.03.18	DESIGN	MARTIN HENEGHAN	23.03.18	DESIGN CHECK	MICHAEL SABA	23.03.18	DESIGN MNGR	VINCE URBANO	23.03.18	PROJECT MNGR	PETER REES	23.03.18
TITLE	NAME	DATE																						
DRAWN	LEO BALMACEDA	23.03.18																						
DRG CHECK	CLAUDIO BIDART	23.03.18																						
DESIGN	MARTIN HENEGHAN	23.03.18																						
DESIGN CHECK	MICHAEL SABA	23.03.18																						
DESIGN MNGR	VINCE URBANO	23.03.18																						
PROJECT MNGR	PETER REES	23.03.18																						
<p>CO-ORDINATE SYSTEM MGA ZONE 56</p> <p>HEIGHT DATUM A.H.D.</p>		<p>PREPARED FOR PACIFIC HIGHWAY PACIFIC HIGHWAY OFFICE GRAFTON</p>	<p>RMS REGISTRATION No. DS2016/000619</p> <p>ISSUE STATUS ISSUED FOR CONSTRUCTION</p> <p>EDMS No. SF2015/118045</p> <p>SHEET No. RA-A-41618</p> <p style="text-align: right;">ISSUE A</p>																					

LEGEND

- EXISTING SURFACE
- FINAL DESIGN SURFACE
- DRAINAGE DESIGN
- LANDSCAPE MOUND
- PROJECT BOUNDARY
- G4 BARRIER
- WRSB WIRE ROPE
- TYPE F BARRIER
- SO GUTTER
- DRAINAGE PIPE



***Disclaimer:** This information is to be used only for the purpose of inspecting fixing or varying road levels in accordance with Part 3 of the Roads Act 1993. In some locations the road configuration has been refined without impacting the road level.

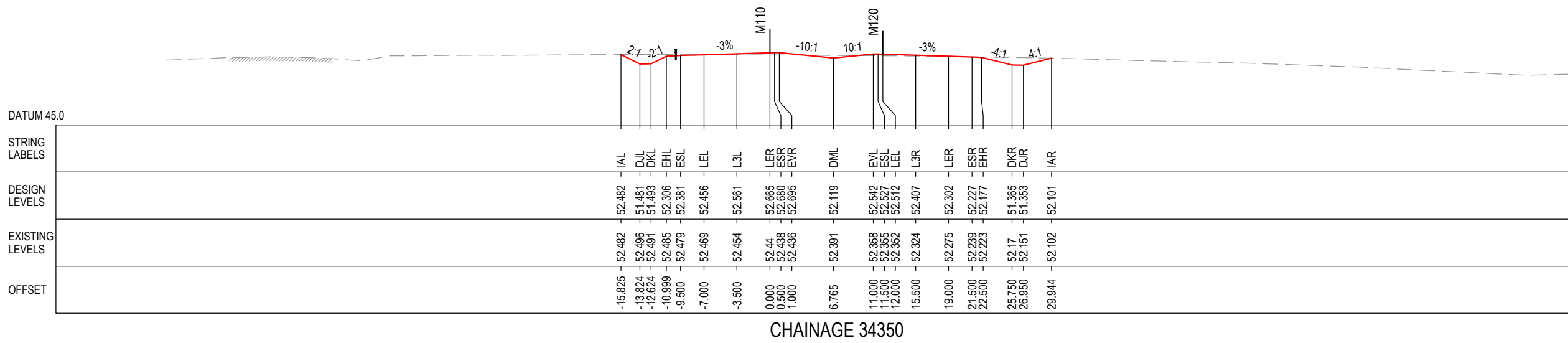
ACCEPTED FOR CONSTRUCTION

DESIGN LOT CODE A-81-RA-01	DESIGN MODEL FILE(S) USED FOR DOCUMENTATION OF THIS DRAWING W2B-PC0-A-RA-MOD-00010.TXT	PLOT DATE / TIME 20 April 2016 - 4:55:05 PM	PLOT BY Balmaceda, Leo	CLIENT CLARENCE VALLEY COUNCIL HW10 - PACIFIC HIGHWAY	A3
MENDMENT / REVISION DESCRIPTION ISSUED FOR CONSTRUCTION	WVR No. / APPROVAL PR	SCALES ON A3 SIZE DRAWING 0 5 10 15 20 25 SCALE 1:500m	DRAWINGS / DESIGN PREPARED BY PACIFIC COMPLETE Ernst & Young Centre Level 27 580 George Street Sydney NSW 2000 Phone: (02) 9272 5100 Fax: (02) 9272 5101	TITLE DRAWN DRG CHECK DESIGN DESIGN CHECK DESIGN MNGR PROJECT MNGR	NAME LEO BALMACEDA CLAUDIO BIDART MARTIN HENEGHAN MICHAEL SABA VINCE URBANO PETER REES
CO-ORDINATE SYSTEM MGA ZONE 56	HEIGHT DATUM A.H.D.	PREPARED FOR PACIFIC HIGHWAY PACIFIC HIGHWAY OFFICE GRAFTON	DATE 23.03.18 23.03.18 23.03.18 23.03.18 23.03.18 23.03.18	RMS REGISTRATION No. DS2016/000619	ISSUE STATUS ISSUED FOR CONSTRUCTION
				EDMS No. SF2015/118045	SHEET No. RA-A-41619
					ISSUE A

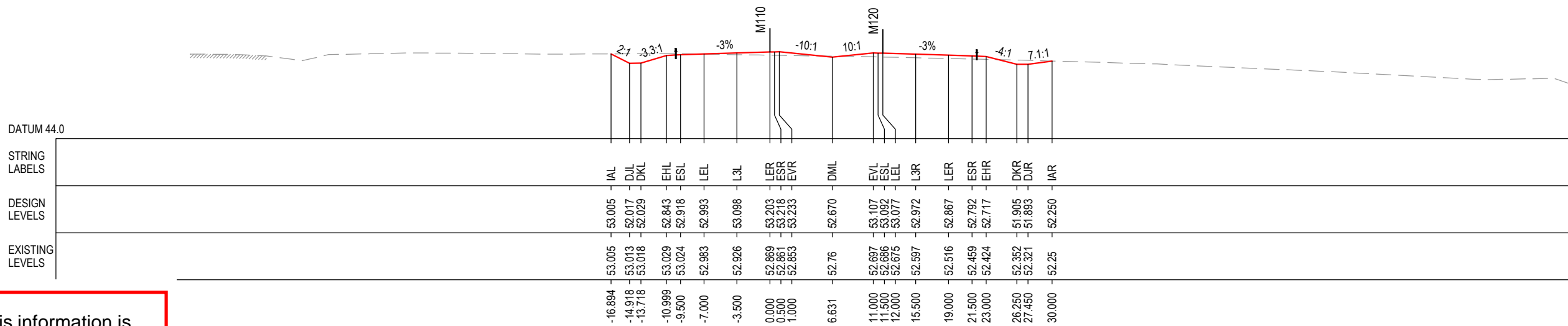
I MAY BE INCOMPLETE IF COPIED FROM AN A3 SIZE ORIGINAL \\PSPDF03\pgr\PPACIFIC_COMPLETE\2270001_1\WOOLGOOLGA_TO_BALLINA_DELIVER09_CADD\Drawings\12_PICANNIN\RA\W2B-PC0-A-RA-DRG-41619.dwg

LEGEND

- EXISTING SURFACE
- FINAL DESIGN SURFACE
- DRAINAGE DESIGN
- LANDSCAPE MOUND
- PROJECT BOUNDARY
- G4 BARRIER
- WRSB WIRE ROPE
- TYPE F BARRIER
- SO GUTTER
- DRAINAGE PIPE



CHAINAGE 34350



CHAINAGE 34325

ACCEPTED FOR CONSTRUCTION

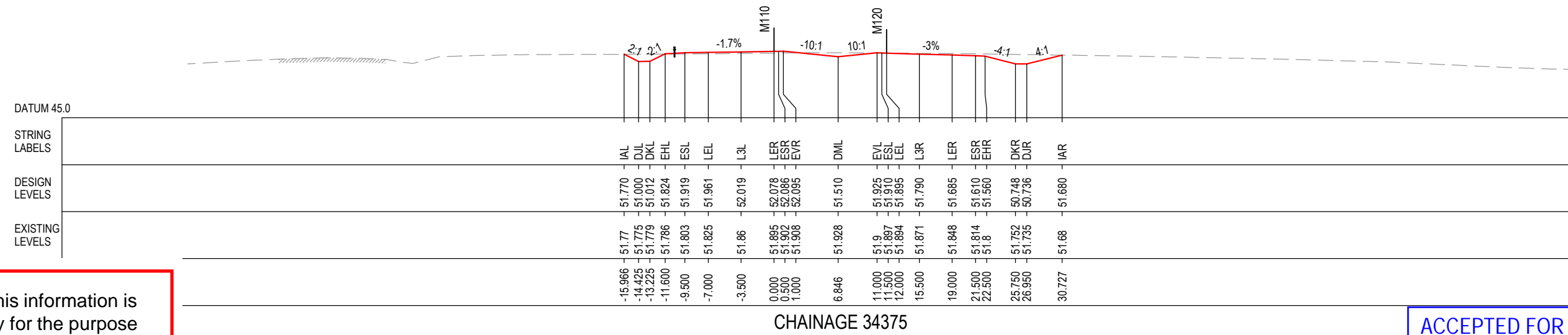
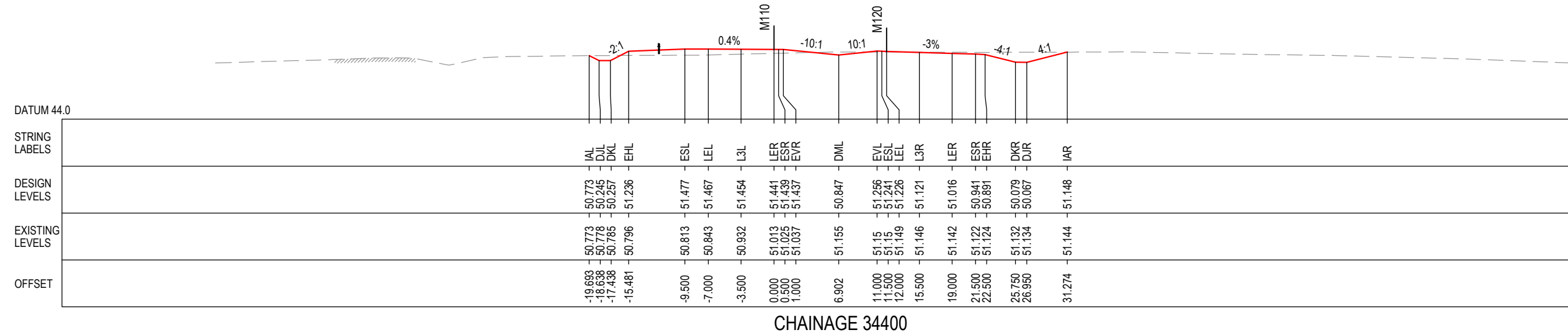
*Disclaimer: This information is to be used only for the purpose of inspecting fixing or varying road levels in accordance with Part 3 of the Roads Act 1993. In some locations the road configuration has been refined without impacting the road level.

DESIGN LOT CODE A-81-RA-01		DESIGN MODEL FILE(S) USED FOR DOCUMENTATION OF THIS DRAWING W2B-PC0-A-RA-MOD-00010.TXT		PLOT DATE / TIME 20 April 2016 - 4:55:12 PM		PLOT BY Balmaceda, Leo		CLIENT CLARENCE VALLEY COUNCIL HW10 - PACIFIC HIGHWAY		A3	
REVISION / REVISION DESCRIPTION ISSUED FOR CONSTRUCTION		WVR No. / APPROVAL PR		SCALES ON A3 SIZE DRAWING 0 5 10 15 20 25 SCALE 1:500m		DRAWINGS / DESIGN PREPARED BY PACIFIC COMPLETE Ernst & Young Centre Level 27, 580 George Street Sydney NSW 2000 Phone: (02) 9272 5100 Fax: (02) 9272 5101		TITLE DRAWN: LEO BALMACEDA 23.03.18 DRG CHECK: CLAUDIO BIDART 23.03.18 DESIGN: MARTIN HENEGHAN 23.03.18 DESIGN CHECK: MICHAEL SABA 23.03.18 DESIGN MNGR: VINCE URBANO 23.03.18 PROJECT MNGR: PETER REES 23.03.18		SHEET No. 20 OF 75 RMS REGISTRATION No. DS2016/000619 ISSUE STATUS: ISSUED FOR CONSTRUCTION EDMS No. SF2015/118045 SHEET No. RA-A-41620 ISSUE: A	
CO-ORDINATE SYSTEM MGA ZONE 56		HEIGHT DATUM A.H.D.		NSW GOVERNMENT Transport Roads & Maritime Services		PREPARED FOR PACIFIC HIGHWAY PACIFIC HIGHWAY OFFICE GRAFTON		SHEETS		PART 1	

I MAY BE INCOMPLETE IF COPIED FROM AN A3 SIZE ORIGINAL \\PSP\DFL03\pgr\PPACIFIC_COMPLETE\2270001_WOOLGOOLGA_TO_BALLINA_DELIVER09_CADD\Drawings\2_PICANNINYRA\W2B-PC0-A-RA-DRG-41620.dwg

I MAY BE INCOMPLETE IF COPIED FROM AN A3 SIZE ORIGINAL \\PSPDF03\pacific\pacific\COMPLETE\2270001_WOOLGOOLGA_TO_BALLINA_DELIVER09_CADD\Drawings\12_PICANNIN\RA\W2B-PC0-A-RA-DRG-41621.dwg

LEGEND	
	EXISTING SURFACE
	FINAL DESIGN SURFACE
	DRAINAGE DESIGN
	LANDSCAPE MOUND
	PROJECT BOUNDARY
	G4 BARRIER
	WRSB WIRE ROPE
	TYPE F BARRIER
	SO GUTTER
	DRAINAGE PIPE



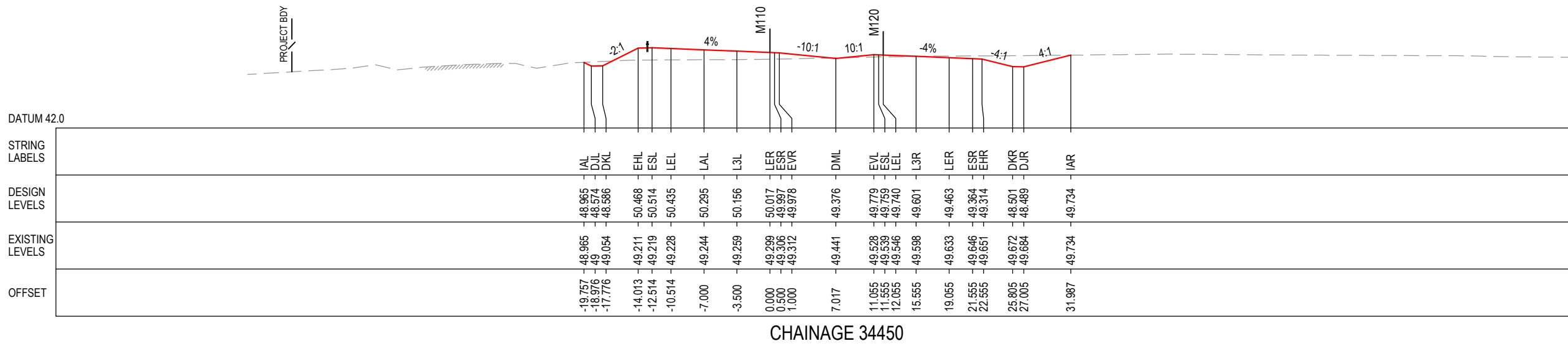
***Disclaimer:** This information is to be used only for the purpose of inspecting fixing or varying road levels in accordance with Part 3 of the Roads Act 1993. In some locations the road configuration has been refined without impacting the road level.

ACCEPTED FOR CONSTRUCTION

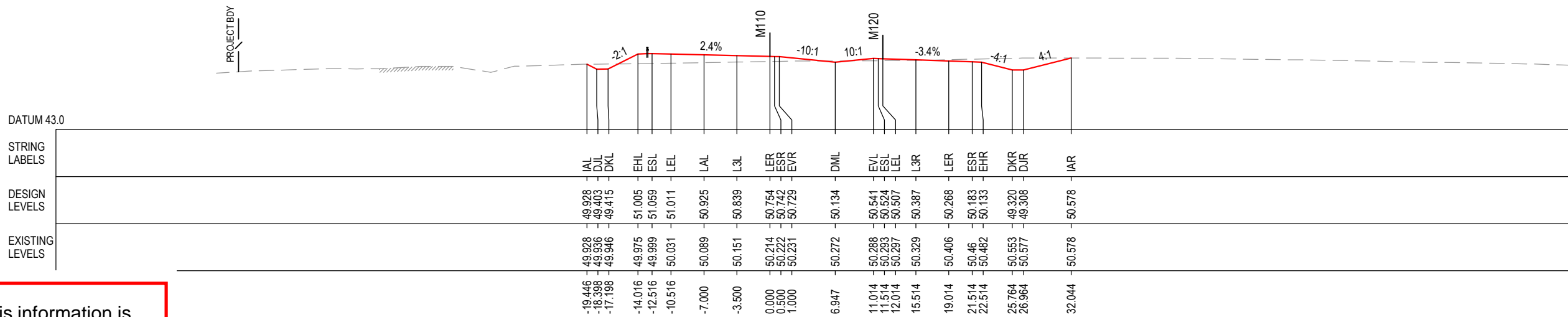
DESIGN LOT CODE A-81-RA-01		DESIGN MODEL FILE(S) USED FOR DOCUMENTATION OF THIS DRAWING W2B-PC0-A-RA-MOD-00010.TXT		PLOT DATE / TIME 20 April 2016 - 4:55:20 PM		PLOT BY Balmaceda, Leo		CLIENT CLARENCE VALLEY COUNCIL HW10 - PACIFIC HIGHWAY		A3	
MENDMENT / REVISION DESCRIPTION ISSUED FOR CONSTRUCTION		WVR No. APPROVAL PR		SCALES ON A3 SIZE DRAWING 0 5 10 15 20 25 SCALE 1:500m		DRAWINGS / DESIGN PREPARED BY PACIFIC COMPLETE Ernst & Young Centre Level 27 580 George Street Sydney NSW 2000 Phone: (02) 9272 5100 Fax: (02) 9272 5101		TITLE DRAWN LEO BALMACEDA 23.03.18 DRG CHECK CLAUDIO BIDART 23.03.18 DESIGN MARTIN HENEGHAN 23.03.18 DESIGN CHECK MICHAEL SABA 23.03.18 DESIGN MNGR VINCE URBANO 23.03.18 PROJECT MNGR PETER REES 23.03.18		NSW GOVERNMENT Transport Roads & Maritime Services PREPARED FOR PACIFIC HIGHWAY PACIFIC HIGHWAY OFFICE GRAFTON	
								RMS REGISTRATION No. DS2016/000619		SHEET No. 21 OF 75 PART 1	
								ISSUE STATUS ISSUED FOR CONSTRUCTION		EDMS No. SF2015/118045 SHEET No. RA-A-41621 ISSUE A	

LEGEND

- EXISTING SURFACE
- FINAL DESIGN SURFACE
- DRAINAGE DESIGN
- LANDSCAPE MOUND
- PROJECT BOUNDARY
- G4 BARRIER
- WRSB WIRE ROPE
- TYPE F BARRIER
- SO GUTTER
- DRAINAGE PIPE



CHAINAGE 34450



CHAINAGE 34425











ACCEPTED FOR CONSTRUCTION

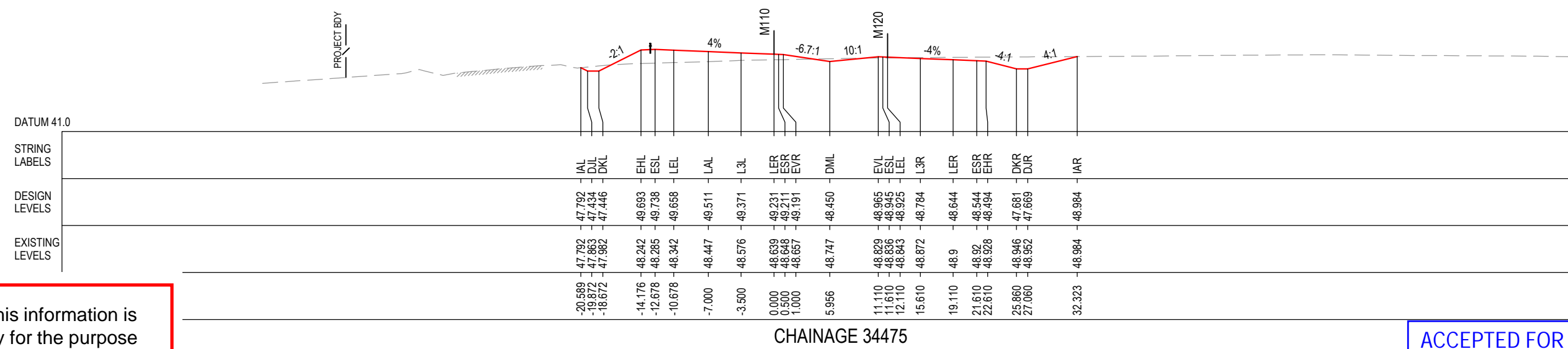
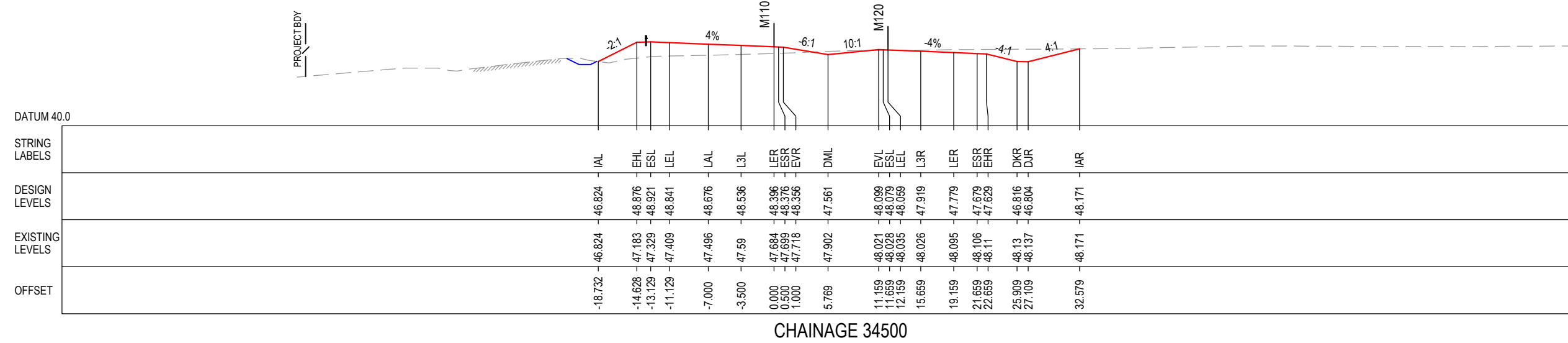
*Disclaimer: This information is to be used only for the purpose of inspecting fixing or varying road levels in accordance with Part 3 of the Roads Act 1993. In some locations the road configuration has been refined without impacting the road level.

DESIGN LOT CODE A-81-RA-01	DESIGN MODEL FILE(S) USED FOR DOCUMENTATION OF THIS DRAWING W2B-PC0-A-RA-MOD-00010.TXT	PLOT DATE / TIME 20 April 2016 - 4:55:27 PM	PLOT BY Balmaceda, Leo	CLIENT CLARENCE VALLEY COUNCIL HW10 - PACIFIC HIGHWAY	A3
WVR No.	APPROVAL PR	SCALES ON A3 SIZE DRAWING 0 5 10 15 20 25 SCALE 1:500m	DRAWINGS / DESIGN PREPARED BY PACIFIC COMPLETE Ernst & Young Centre Level 27, 880 George Street Sydney NSW 2000 Phone: (02) 9272 5100 Fax: (02) 9272 5101	TITLE DRAWN DRG CHECK DESIGN DESIGN CHECK DESIGN MNGR PROJECT MNGR	NAME LEO BALMACEDA CLAUDIO BIDART MARTIN HENEGHAN MICHAEL SABA VINCE URBANO PETER REES
CO-ORDINATE SYSTEM MGA ZONE 56	HEIGHT DATUM A.H.D.	PREPARED FOR PACIFIC HIGHWAY PACIFIC HIGHWAY OFFICE GRAFTON	DATE 23.03.18 23.03.18 23.03.18 23.03.18 23.03.18 23.03.18	RMS REGISTRATION No. DS2016/000619	ISSUE STATUS ISSUED FOR CONSTRUCTION
				EDMS No. SF2015/118045	SHEET No. RA-A-41622
					ISSUE A

I MAY BE INCOMPLETE IF COPIED FROM AN A3 SIZE ORIGINAL \\PSPDF03\pgr\PPACIFIC_COMPLETE\2270001_WOOLGOOLGA_TO_BALLINA_DELIVER09_CADD\Drawings\12_PICANNINYRA\W2B-PC0-A-RA-DRG-41622.dwg

I MAY BE INCOMPLETE IF COPIED FROM AN A3 SIZE ORIGINAL \\PSPDF03\proj\PPACIFIC_COMPLETE\220001_WOOLGOOLGA_TO_BALLINA_DELIVER09_CADD\Drawings\12_PICANNINYRA\W2B-PC0-A-RA-DRG-41623.dwg

- LEGEND**
-  EXISTING SURFACE
 -  FINAL DESIGN SURFACE
 -  DRAINAGE DESIGN
 -  LANDSCAPE MOUND
 -  PROJECT BOUNDARY
 -  G4 BARRIER
 -  WRSB WIRE ROPE
 -  TYPE F BARRIER
 -  SO GUTTER
 -  DRAINAGE PIPE



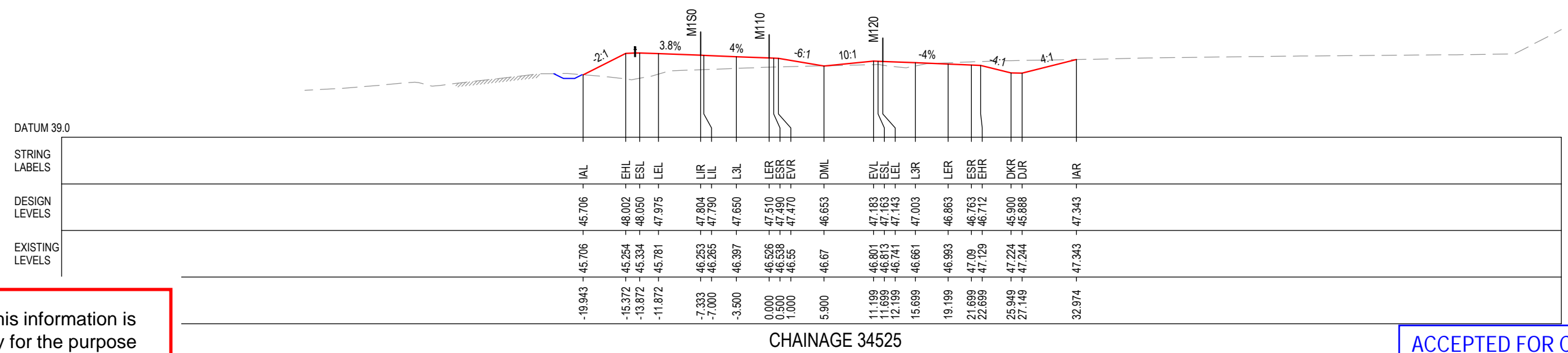
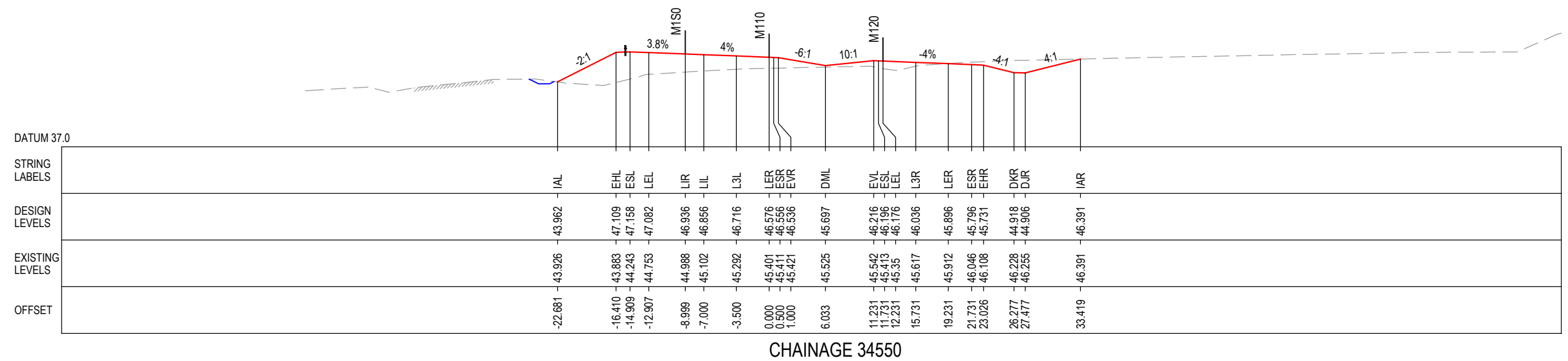
***Disclaimer:** This information is to be used only for the purpose of inspecting fixing or varying road levels in accordance with Part 3 of the Roads Act 1993. In some locations the road configuration has been refined without impacting the road level.

ACCEPTED FOR CONSTRUCTION

DESIGN LOT CODE A-81-RA-01		DESIGN MODEL FILE(S) USED FOR DOCUMENTATION OF THIS DRAWING W2B-PC0-A-RA-MOD-00010.TXT		PLOT DATE / TIME 20 April 2016 - 4:55:34 PM		PLOT BY Balmaceda, Leo		CLIENT CLARENCE VALLEY COUNCIL HW10 - PACIFIC HIGHWAY		A3	
MENDMENT / REVISION DESCRIPTION ISSUED FOR CONSTRUCTION		WVR No. / APPROVAL PR		SCALES ON A3 SIZE DRAWING 0 5 10 15 20 25 SCALE 1:500m		DRAWINGS / DESIGN PREPARED BY PACIFIC COMPLETE Ernst & Young Centre Level 27, 580 George Street Sydney NSW 2000 Phone: (02) 9272 5100 Fax: (02) 9272 5101		TITLE DRAWN DRG CHECK DESIGN DESIGN CHECK DESIGN MNGR PROJECT MNGR		NAME LEO BALMACEDA CLAUDIO BIDART MARTIN HENEGHAN MICHAEL SABA VINCE URBANO PETER REES	
CO-ORDINATE SYSTEM MGA ZONE 56		HEIGHT DATUM A.H.D.		PREPARED FOR PACIFIC HIGHWAY PACIFIC HIGHWAY OFFICE GRAFTON		RMS REGISTRATION No. DS2016/000619		ISSUE STATUS ISSUED FOR CONSTRUCTION		EDMS No. SF2015/118045	
				SHEET No. RA-A-41623		SHEET No. 23 OF 75		PART 1		ISSUE A	

I MAY BE INCOMPLETE IF COPIED FROM AN A3 SIZE ORIGINAL \\PSPDF03\pgr\PPACIFIC\COMPLETE\2270001_WOOLGOOLGA_TO_BALLINA_DELIVER09_CADD\Drawings\2_PICANNINYRA\W2B-PC0-A-RA-DRG-41624.dwg

LEGEND	
	EXISTING SURFACE
	FINAL DESIGN SURFACE
	DRAINAGE DESIGN
	LANDSCAPE MOUND
	PROJECT BOUNDARY
	G4 BARRIER
	WRSB WIRE ROPE
	TYPE F BARRIER
	SO GUTTER
	DRAINAGE PIPE













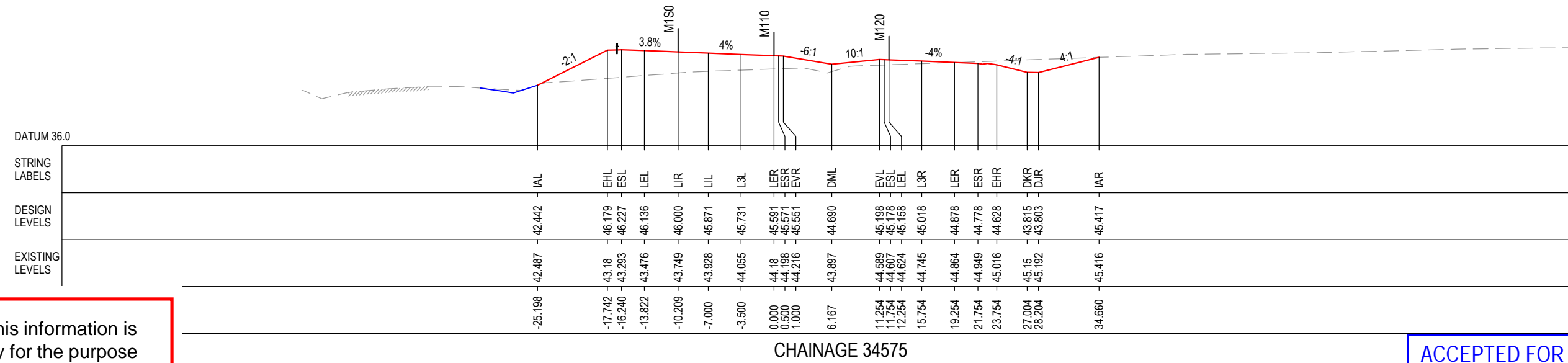
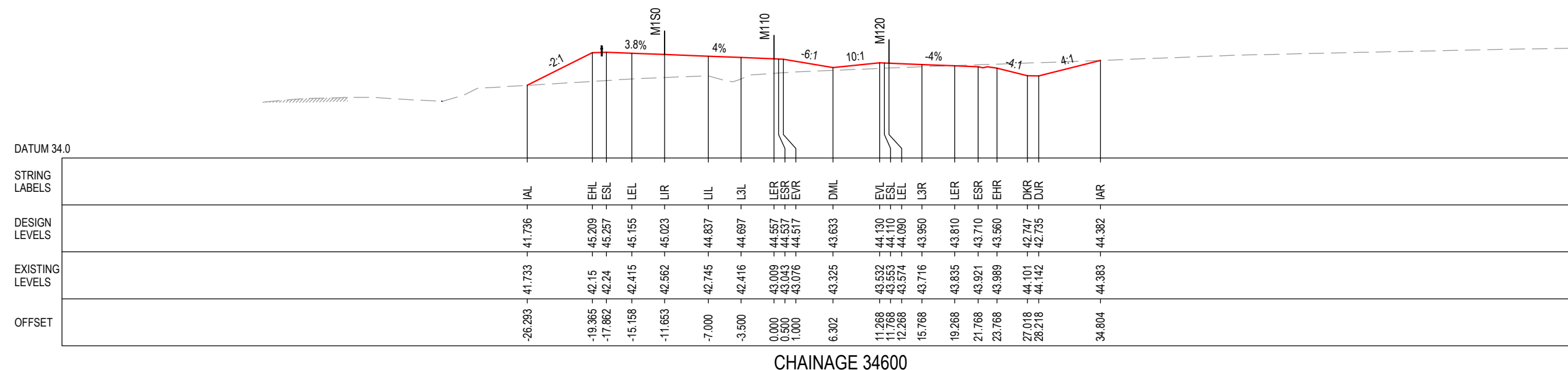
***Disclaimer:** This information is to be used only for the purpose of inspecting fixing or varying road levels in accordance with Part 3 of the Roads Act 1993. In some locations the road configuration has been refined without impacting the road level.

ACCEPTED FOR CONSTRUCTION

DESIGN LOT CODE A-81-RA-01		DESIGN MODEL FILE(S) USED FOR DOCUMENTATION OF THIS DRAWING W2B-PC0-A-RA-MOD-00010.TXT		PLOT DATE / TIME 20 April 2016 - 4:55:42 PM		PLOT BY Balmaceda, Leo		CLIENT CLARENCE VALLEY COUNCIL HW10 - PACIFIC HIGHWAY		A3	
REVISION / REVISION DESCRIPTION ISSUED FOR CONSTRUCTION		SCALES ON A3 SIZE DRAWING 0 5 10 15 20 25 SCALE 1:500m		DRAWINGS / DESIGN PREPARED BY 		TITLE DRAWN LEO BALMACEDA 23.03.18		Transport Roads & Maritime Services		WOOLGOOLGA TO BALLINA UPGRADE PORTION A - GLENUGIE TO MACLEAN ALIGNMENT AND EARTHWORKS 3AB CROSS SECTION - M110 NORTHBOUND SHEET No. 24 OF 75	
CO-ORDINATE SYSTEM MGA ZONE 56		HEIGHT DATUM A.H.D.		Emst & Young Centre Level 27, 580 George Street Sydney NSW 2000 Phone: (02) 9272 5100 Fax: (02) 9272 5101		DRG CHECK CLAUDIO BIDART 23.03.18		DESIGN MARTIN HENEGHAN 23.03.18		RMS REGISTRATION No. DS2016/000619	
						DESIGN CHECK MICHAEL SABA 23.03.18		DESIGN MNGR VINCE URBANO 23.03.18		ISSUE STATUS ISSUED FOR CONSTRUCTION	
						PROJECT MNGR PETER REES 23.03.18		PREPARED FOR PACIFIC HIGHWAY PACIFIC HIGHWAY OFFICE GRAFTON		EDMS No. SF2015/118045 SHEET No. RA-A-41624 ISSUE A	

I MAY BE INCOMPLETE IF COPIED FROM AN A3 SIZE ORIGINAL \\PSPDF\03\pgr\PPACIFIC_COMPLETE\220001_WOOLGOOLGA_TO_BALLINA_DELIVER09_CADD\Drawings\2_PICANNINYRA\W2B-PC0-A-RA-DRG-41625.dwg

- LEGEND**
-  EXISTING SURFACE
 -  FINAL DESIGN SURFACE
 -  DRAINAGE DESIGN
 -  LANDSCAPE MOUND
 -  PROJECT BOUNDARY
 -  G4 BARRIER
 -  WRSB WIRE ROPE
 -  TYPE F BARRIER
 -  SO GUTTER
 -  DRAINAGE PIPE













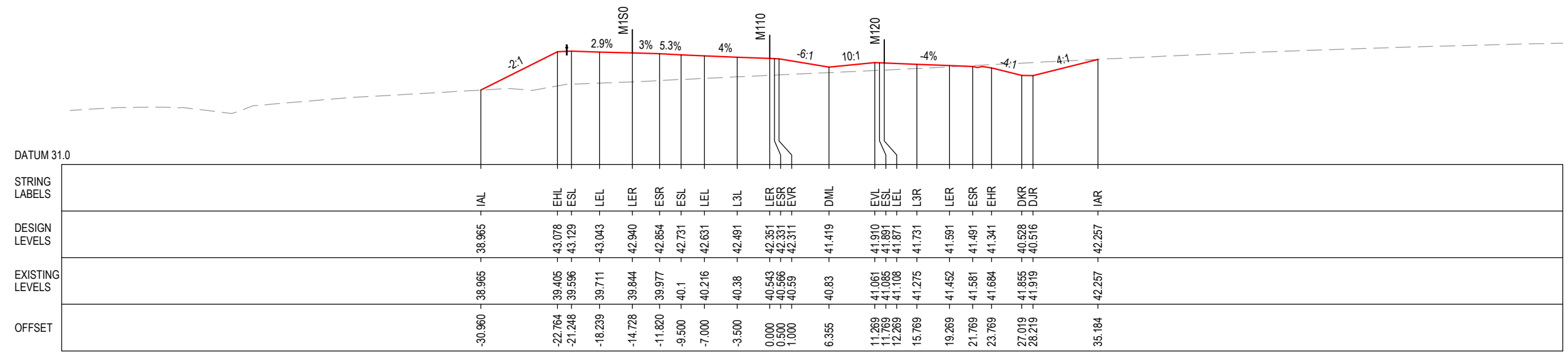
***Disclaimer:** This information is to be used only for the purpose of inspecting fixing or varying road levels in accordance with Part 3 of the Roads Act 1993. In some locations the road configuration has been refined without impacting the road level.

ACCEPTED FOR CONSTRUCTION

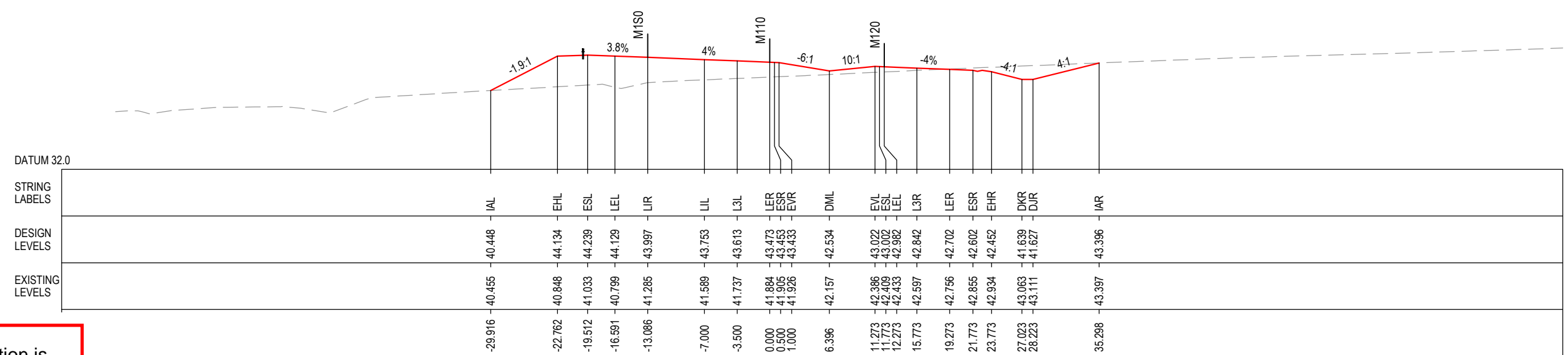
DESIGN LOT CODE A-81-RA-01		DESIGN MODEL FILE(S) USED FOR DOCUMENTATION OF THIS DRAWING W2B-PC0-A-RA-MOD-00010.TXT		PLOT DATE / TIME 20 April 2016 - 4:55:49 PM		PLOT BY Balmaceda, Leo		CLIENT CLARENCE VALLEY COUNCIL HW10 - PACIFIC HIGHWAY		A3	
MENDMENT / REVISION DESCRIPTION ISSUED FOR CONSTRUCTION		WVR No. / APPROVAL PR		SCALES ON A3 SIZE DRAWING 0 5 10 15 20 25 SCALE 1:500m		DRAWINGS / DESIGN PREPARED BY PACIFIC COMPLETE Ernst & Young Centre Level 27 580 George Street Sydney NSW 2000 Phone: (02) 9272 5100 Fax: (02) 9272 5101		TITLE DRAWN DRG CHECK DESIGN DESIGN CHECK DESIGN MNGR PROJECT MNGR		NAME LEO BALMACEDA CLAUDIO BIDART MARTIN HENEGHAN MICHAEL SABA VINCE URBANO PETER REES	
CO-ORDINATE SYSTEM MGA ZONE 56		HEIGHT DATUM A.H.D.		PREPARED FOR PACIFIC HIGHWAY PACIFIC HIGHWAY OFFICE GRAFTON		RMS REGISTRATION No. DS2016/000619		ISSUE STATUS ISSUED FOR CONSTRUCTION		EDMS No. SF2015/118045	
				SHEET No. RA-A-41625		SHEET No. RA-A-41625		ISSUE A		PART 1	

I MAY BE INCOMPLETE IF COPIED FROM AN A3 SIZE ORIGINAL
 \\PSPDF03\p03\PPACIFIC_COMPLETE\220001_WOOLGOOLGA_TO_BALLINA_DELIVER09_CADD\Drawings\12_PICANNINYRA\W2B-PC0-A-RA-DRG-41626.dwg

- LEGEND**
-  EXISTING SURFACE
 -  FINAL DESIGN SURFACE
 -  DRAINAGE DESIGN
 -  LANDSCAPE MOUND
 -  PROJECT BOUNDARY
 -  G4 BARRIER
 -  WRSB WIRE ROPE
 -  TYPE F BARRIER
 -  SO GUTTER
 -  DRAINAGE PIPE



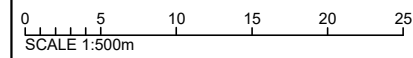

CHAINAGE 34650



CHAINAGE 34625

ACCEPTED FOR CONSTRUCTION

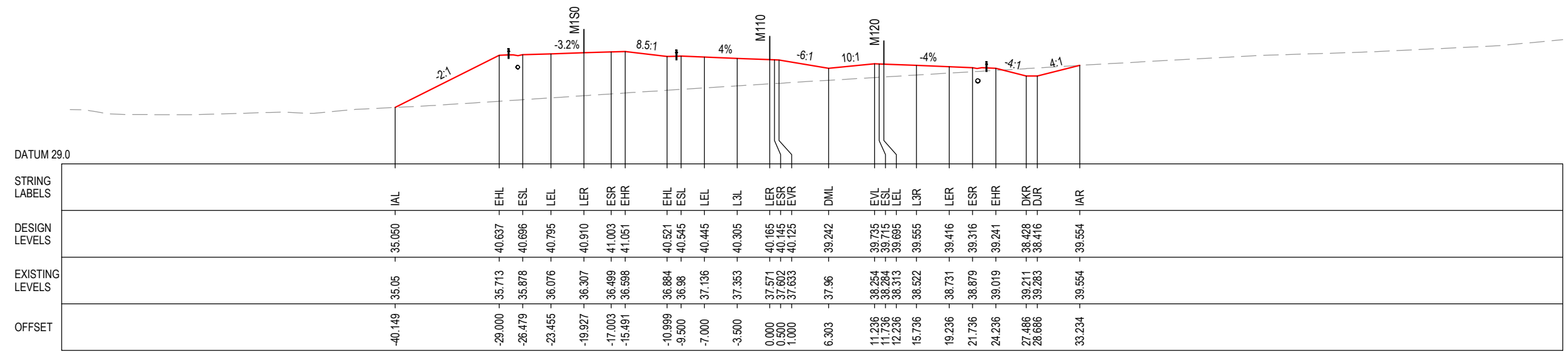
*Disclaimer: This information is to be used only for the purpose of inspecting fixing or varying road levels in accordance with Part 3 of the Roads Act 1993. In some locations the road configuration has been refined without impacting the road level.

DESIGN LOT CODE A-81-RA-01	DESIGN MODEL FILE(S) USED FOR DOCUMENTATION OF THIS DRAWING W2B-PC0-A-RA-MOD-00010.TXT	PLOT DATE / TIME 20 April 2016 - 4:55:56 PM	PLOT BY Balmaceda, Leo	CLIENT CLARENCE VALLEY COUNCIL HW10 - PACIFIC HIGHWAY WOOLGOOLGA TO BALLINA UPGRADE PORTION A - GLENUGIE TO MACLEAN ALIGNMENT AND EARTHWORKS 3AB CROSS SECTION - M110 NORTHBOUND	A3																					
MENDMENT / REVISION DESCRIPTION ISSUED FOR CONSTRUCTION	WVR No. / APPROVAL PR	SCALES ON A3 SIZE DRAWING  SCALE 1:500m	DRAWINGS / DESIGN PREPARED BY  Ernst & Young Centre Level 27, 880 George Street Sydney NSW 2000 Phone: (02) 9272 5100 Fax: (02) 9272 5101	<table border="1" style="width: 100%; border-collapse: collapse;"> <thead> <tr> <th>TITLE</th> <th>NAME</th> <th>DATE</th> </tr> </thead> <tbody> <tr> <td>DRAWN</td> <td>LEO BALMACEDA</td> <td>23.03.18</td> </tr> <tr> <td>DRG CHECK</td> <td>CLAUDIO BIDART</td> <td>23.03.18</td> </tr> <tr> <td>DESIGN</td> <td>MARTIN HENEGHAN</td> <td>23.03.18</td> </tr> <tr> <td>DESIGN CHECK</td> <td>MICHAEL SABA</td> <td>23.03.18</td> </tr> <tr> <td>DESIGN MNGR</td> <td>VINCE URBANO</td> <td>23.03.18</td> </tr> <tr> <td>PROJECT MNGR</td> <td>PETER REES</td> <td>23.03.18</td> </tr> </tbody> </table>	TITLE	NAME	DATE	DRAWN	LEO BALMACEDA	23.03.18	DRG CHECK	CLAUDIO BIDART	23.03.18	DESIGN	MARTIN HENEGHAN	23.03.18	DESIGN CHECK	MICHAEL SABA	23.03.18	DESIGN MNGR	VINCE URBANO	23.03.18	PROJECT MNGR	PETER REES	23.03.18	PREPARED FOR PACIFIC HIGHWAY PACIFIC HIGHWAY OFFICE GRAFTON
TITLE	NAME	DATE																								
DRAWN	LEO BALMACEDA	23.03.18																								
DRG CHECK	CLAUDIO BIDART	23.03.18																								
DESIGN	MARTIN HENEGHAN	23.03.18																								
DESIGN CHECK	MICHAEL SABA	23.03.18																								
DESIGN MNGR	VINCE URBANO	23.03.18																								
PROJECT MNGR	PETER REES	23.03.18																								
				RMS REGISTRATION No. DS2016/000619	SHEET No. 26 OF 75 1																					
		ISSUE STATUS ISSUED FOR CONSTRUCTION	EDMS No. SF2015/118045	SHEET No. RA-A-41626	ISSUE A																					

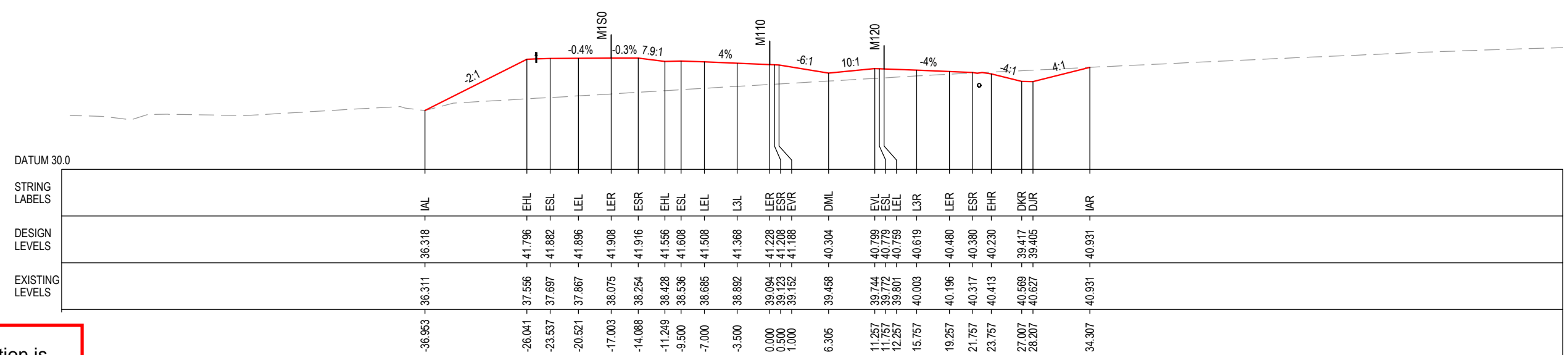
I MAY BE INCOMPLETE IF COPIED FROM AN A3 SIZE ORIGINAL
 \\APSPDFL03\proj\PPACIFIC_COMPLETE\2270001_1\WOOLGOOLGA_TO_BALLINA_DELIVER09_CADD\Drawings\12_PICANNINYRA\W2B-PC0-A-RA-DRG-41627.dwg

LEGEND

- EXISTING SURFACE
- FINAL DESIGN SURFACE
- DRAINAGE DESIGN
- LANDSCAPE MOUND
- PROJECT BOUNDARY
- G4 BARRIER
- WRSB WIRE ROPE
- TYPE F BARRIER
- SO GUTTER
- DRAINAGE PIPE



CHAINAGE 34700













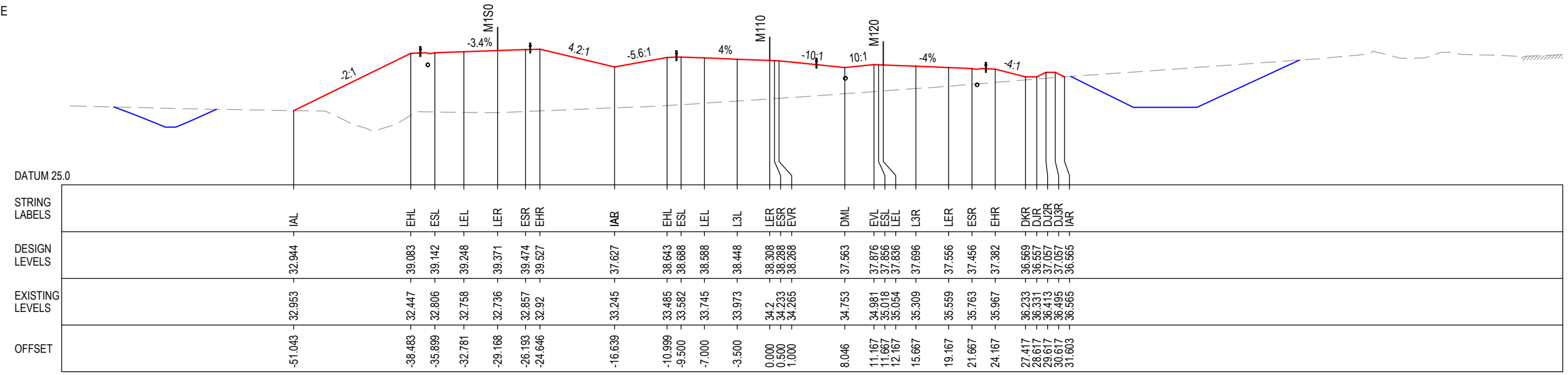
CHAINAGE 34675

***Disclaimer:** This information is to be used only for the purpose of inspecting fixing or varying road levels in accordance with Part 3 of the Roads Act 1993. In some locations the road configuration has been refined without impacting the road level.

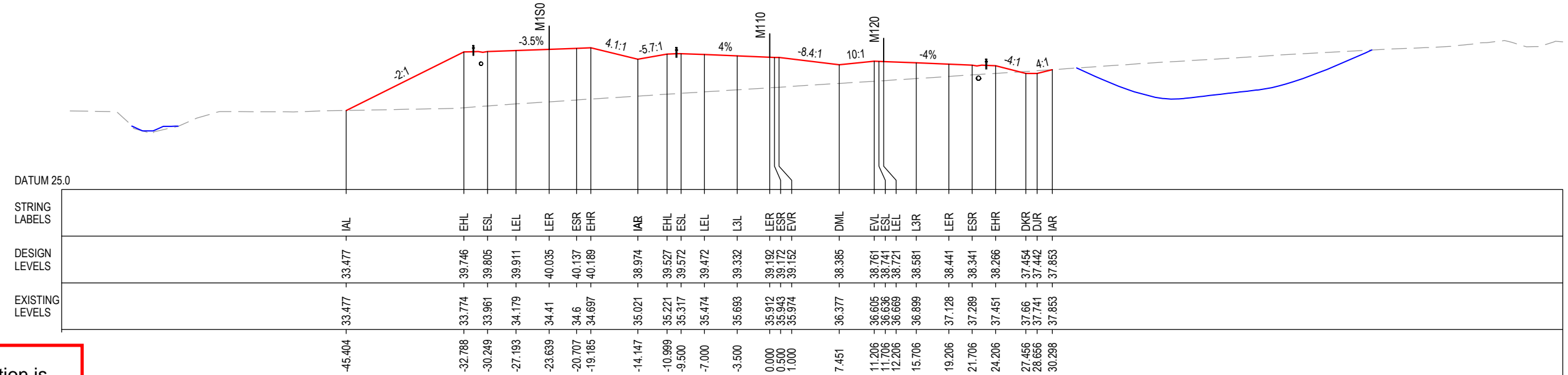
DESIGN LOT CODE A-81-RA-01	DESIGN MODEL FILE(S) USED FOR DOCUMENTATION OF THIS DRAWING W2B-PC0-A-RA-MOD-00010.TXT	PLOT DATE / TIME 20 April 2016 - 4:56:04 PM	PLOT BY Balmaceda, Leo	CLIENT CLARENCE VALLEY COUNCIL HW10 - PACIFIC HIGHWAY WOOLGOOLGA TO BALLINA UPGRADE PORTION A - GLENUGIE TO MACLEAN ALIGNMENT AND EARTHWORKS 3AB CROSS SECTION - M110 NORTHBOUND	A3																					
MENDMENT / REVISION DESCRIPTION ISSUED FOR CONSTRUCTION	WVR No. / APPROVAL PR	SCALES ON A3 SIZE DRAWING SCALE 1:500m	DRAWINGS / DESIGN PREPARED BY Ernst & Young Centre Level 27 580 George Street Sydney NSW 2000 Phone: (02) 9272 5100 Fax: (02) 9272 5101	<table border="1" style="width: 100%; border-collapse: collapse;"> <thead> <tr> <th>TITLE</th> <th>NAME</th> <th>DATE</th> </tr> </thead> <tbody> <tr> <td>DRAWN</td> <td>LEO BALMACEDA</td> <td>23.03.18</td> </tr> <tr> <td>DRG CHECK</td> <td>CLAUDIO BIDART</td> <td>23.03.18</td> </tr> <tr> <td>DESIGN</td> <td>MARTIN HENEGHAN</td> <td>23.03.18</td> </tr> <tr> <td>DESIGN CHECK</td> <td>MICHAEL SABA</td> <td>23.03.18</td> </tr> <tr> <td>DESIGN MNGR</td> <td>VINCE URBANO</td> <td>23.03.18</td> </tr> <tr> <td>PROJECT MNGR</td> <td>PETER REES</td> <td>23.03.18</td> </tr> </tbody> </table>	TITLE	NAME	DATE	DRAWN	LEO BALMACEDA	23.03.18	DRG CHECK	CLAUDIO BIDART	23.03.18	DESIGN	MARTIN HENEGHAN	23.03.18	DESIGN CHECK	MICHAEL SABA	23.03.18	DESIGN MNGR	VINCE URBANO	23.03.18	PROJECT MNGR	PETER REES	23.03.18	PREPARED FOR PACIFIC HIGHWAY PACIFIC HIGHWAY OFFICE GRAFTON
TITLE	NAME	DATE																								
DRAWN	LEO BALMACEDA	23.03.18																								
DRG CHECK	CLAUDIO BIDART	23.03.18																								
DESIGN	MARTIN HENEGHAN	23.03.18																								
DESIGN CHECK	MICHAEL SABA	23.03.18																								
DESIGN MNGR	VINCE URBANO	23.03.18																								
PROJECT MNGR	PETER REES	23.03.18																								
CO-ORDINATE SYSTEM MGA ZONE 56		HEIGHT DATUM A.H.D.		RMS REGISTRATION No. DS2016/000619	SHEET No. 27 OF 75 1																					
ISSUE STATUS ISSUED FOR CONSTRUCTION		EDMS No. SF2015/118045	SHEET No. RA-A-41627	ISSUE A	© Roads and Maritime Services																					

I MAY BE INCOMPLETE IF COPIED FROM AN A3 SIZE ORIGINAL
\\APSPDF03\proj\PPACIFIC_COMPLETE\220001_WOOLGOOLGA_TO_BALLINA_DELIVER09_CADD\Drawings\12_PICANNIN\RA\W2B-PC0-A-RA-DRG-41628.dwg

- LEGEND**
-  EXISTING SURFACE
 -  FINAL DESIGN SURFACE
 -  DRAINAGE DESIGN
 -  LANDSCAPE MOUND
 -  PROJECT BOUNDARY
 -  G4 BARRIER
 -  WRSB WIRE ROPE
 -  TYPE F BARRIER
 -  SO GUTTER
 -  DRAINAGE PIPE



CHAINAGE 34750



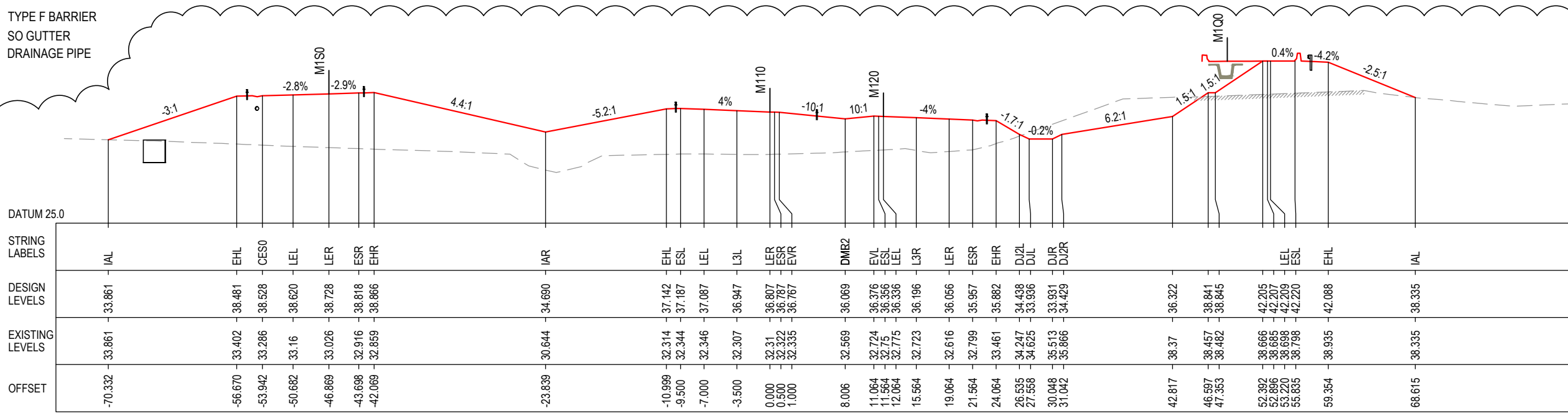
CHAINAGE 34725

ACCEPTED FOR CONSTRUCTION


*Disclaimer: This information is to be used only for the purpose of inspecting fixing or varying road levels in accordance with Part 3 of the Roads Act 1993. In some locations the road configuration has been refined without impacting the road level.

<p>DESIGN LOT CODE A-81-RA-01</p> <p>DESIGN MODEL FILE(S) USED FOR DOCUMENTATION OF THIS DRAWING W2B-PC0-A-RA-MOD-00010.TXT</p> <p>SCALE ON A3 SIZE DRAWING 0 5 10 15 20 25 SCALE 1:500m</p> <p>CO-ORDINATE SYSTEM MGA ZONE 56</p>	<p>DRAWINGS / DESIGN PREPARED BY</p> <p style="text-align: center;">PACIFIC COMPLETE</p> <p style="font-size: small; text-align: center;">Ernst & Young Centre Level 27 880 George Street Sydney NSW 2000 Phone: (02) 9272 5100 Fax: (02) 9272 5101</p>	<p>PLOT DATE / TIME 20 April 2016 - 4:56:11 PM</p> <p>PLOT BY Balmaceda, Leo</p> <table border="1" style="width: 100%; border-collapse: collapse;"> <thead> <tr> <th>TITLE</th> <th>NAME</th> <th>DATE</th> </tr> </thead> <tbody> <tr> <td>DRAWN</td> <td>LEO BALMACEDA</td> <td>23.03.18</td> </tr> <tr> <td>DRG CHECK</td> <td>CLAUDIO BIDART</td> <td>23.03.18</td> </tr> <tr> <td>DESIGN</td> <td>MARTIN HENEGHAN</td> <td>23.03.18</td> </tr> <tr> <td>DESIGN CHECK</td> <td>MICHAEL SABA</td> <td>23.03.18</td> </tr> <tr> <td>DESIGN MNGR</td> <td>VINCE URBANO</td> <td>23.03.18</td> </tr> <tr> <td>PROJECT MNGR</td> <td>PETER REES</td> <td>23.03.18</td> </tr> </tbody> </table>	TITLE	NAME	DATE	DRAWN	LEO BALMACEDA	23.03.18	DRG CHECK	CLAUDIO BIDART	23.03.18	DESIGN	MARTIN HENEGHAN	23.03.18	DESIGN CHECK	MICHAEL SABA	23.03.18	DESIGN MNGR	VINCE URBANO	23.03.18	PROJECT MNGR	PETER REES	23.03.18	<p>CLIENT</p> <p style="text-align: center;">NSW GOVERNMENT</p> <p style="text-align: center;">Transport Roads & Maritime Services</p> <p>PREPARED FOR PACIFIC HIGHWAY PACIFIC HIGHWAY OFFICE GRAFTON</p>	<p>CLARENCE VALLEY COUNCIL HW10 - PACIFIC HIGHWAY WOOLGOOLGA TO BALLINA UPGRADE PORTION A - GLENUGIE TO MACLEAN ALIGNMENT AND EARTHWORKS 3AB CROSS SECTION - M110 NORTHBOUND</p> <p style="text-align: right;">SHEET No. 28 OF 75</p> <p>RMS REGISTRATION No. DS2016/000619</p> <table border="1" style="width: 100%; border-collapse: collapse;"> <tr> <td>ISSUE STATUS ISSUED FOR CONSTRUCTION</td> <td>EDMS No. SF2015/118045</td> <td>SHEET No. RA-A-41628</td> <td>ISSUE A</td> </tr> </table>	ISSUE STATUS ISSUED FOR CONSTRUCTION	EDMS No. SF2015/118045	SHEET No. RA-A-41628	ISSUE A
TITLE	NAME	DATE																											
DRAWN	LEO BALMACEDA	23.03.18																											
DRG CHECK	CLAUDIO BIDART	23.03.18																											
DESIGN	MARTIN HENEGHAN	23.03.18																											
DESIGN CHECK	MICHAEL SABA	23.03.18																											
DESIGN MNGR	VINCE URBANO	23.03.18																											
PROJECT MNGR	PETER REES	23.03.18																											
ISSUE STATUS ISSUED FOR CONSTRUCTION	EDMS No. SF2015/118045	SHEET No. RA-A-41628	ISSUE A																										

- LEGEND**
- EXISTING SURFACE
 - FINAL DESIGN SURFACE
 - DRAINAGE DESIGN
 - LANDSCAPE MOUND
 - PROJECT BOUNDARY
 - G4 BARRIER
 - WRSB WIRE ROPE
 - TYPE F BARRIER
 - SO GUTTER
 - DRAINAGE PIPE



CHAINAGE 34800



CHAINAGE 34775

ACCEPTED FOR CONSTRUCTION

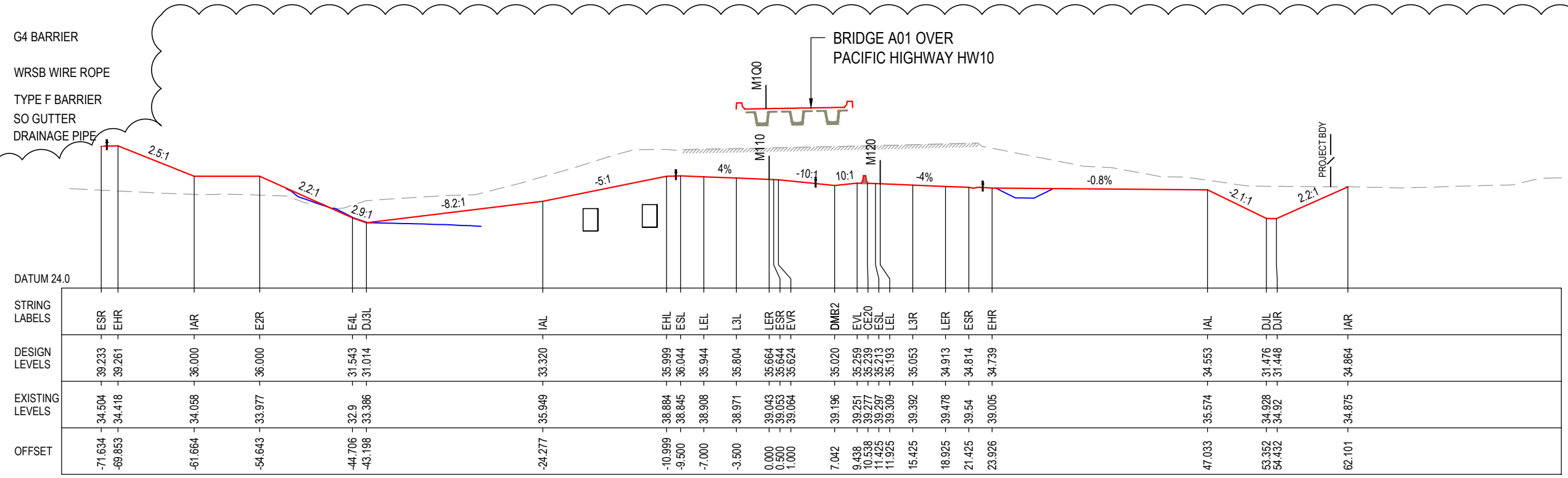
***Disclaimer:** This information is to be used only for the purpose of inspecting fixing or varying road levels in accordance with Part 3 of the Roads Act 1993. In some locations the road configuration has been refined without impacting the road level.

DESIGN LOT CODE A-81-RA-01		DESIGN MODEL FILE(S) USED FOR DOCUMENTATION OF THIS DRAWING W2B-PC0-A-RA-MOD-00010.TXT		PLOT DATE / TIME 22 October 2018 - 12:54:28 PM		PLOT BY Dawson, Josh		CLIENT CLARENCE VALLEY COUNCIL HW10 - PACIFIC HIGHWAY		A3
REVISION / REVISION DESCRIPTION ISSUED FOR CONSTRUCTION WVR No. APPROVAL PR		SCALES ON A3 SIZE DRAWING 0 5 10 15 20 25 SCALE 1:500m		DRAWINGS / DESIGN PREPARED BY PACIFIC COMPLETE Ernst & Young Centre Level 27 680 George Street Sydney NSW 2000 Phone: (02) 9272 5100 Fax: (02) 9272 5101		TITLE NAME DATE		NSW GOVERNMENT Transport Roads & Maritime Services		
CO-ORDINATE SYSTEM MGA ZONE 56		HEIGHT DATUM A.H.D.		DESIGN CHECK CLAUDIO BIDART 23.03.18		DESIGN MARTIN HENEGHAN 23.03.18		PREPARED FOR PACIFIC HIGHWAY PACIFIC HIGHWAY OFFICE GRAFTON		ISSUE STATUS ISSUED FOR CONSTRUCTION
				DESIGN CHECK MICHAEL SABA 23.03.18		DESIGN MNGR VINCE URBANO 23.03.18		EDMS No. SF2015/118045		
				PROJECT MNGR PETER REES 23.03.18				ISSUE No. B		ISSUE B

I MAY BE INCOMPLETE IF COPIED FROM AN A3 SIZE ORIGINAL \MAPS\DFL03\pacific\COMPLETE\2019\1_WOOLGOOLGA_TO_BALLINA_DELIVER09_CADD\Drawings\12_PICANNINYRA\W2B-PC0-A-RA-DRG-41630.dwg

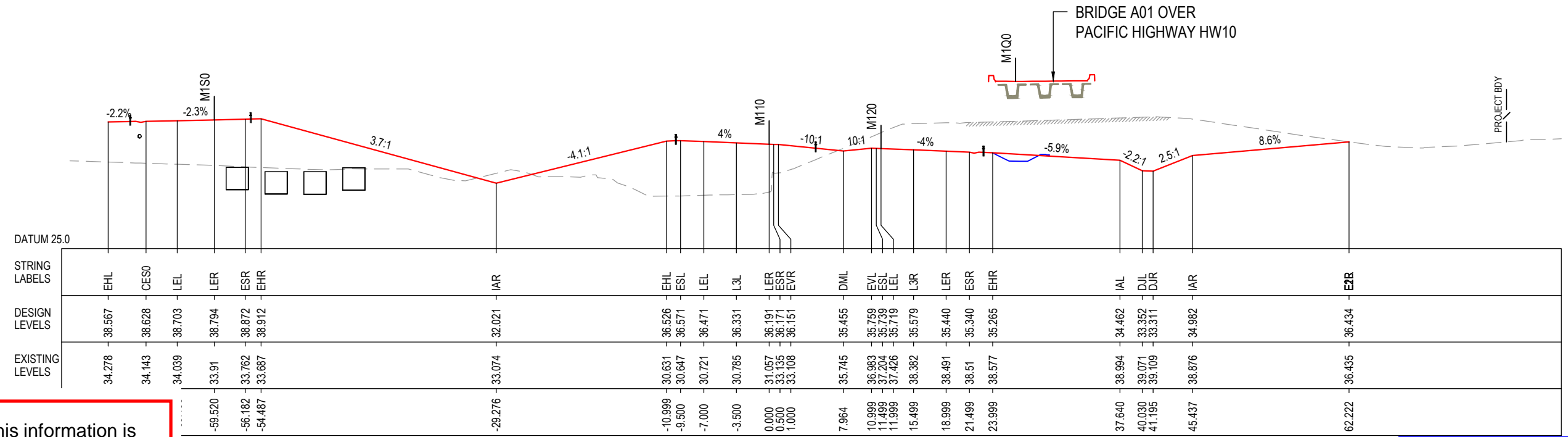
- LEGEND**
- EXISTING SURFACE
 - FINAL DESIGN SURFACE
 - DRAINAGE DESIGN
 - LANDSCAPE MOUND
 - PROJECT BOUNDARY
 - G4 BARRIER
 - WRSB WIRE ROPE
 - TYPE F BARRIER
 - SO GUTTER
 - DRAINAGE PIPE

B



STRING LABELS	DESIGN LEVELS	EXISTING LEVELS	OFFSET
ESR	39.233	34.504	-71.634
EHR	39.261	34.418	-69.853
IAR	36.000	34.058	-61.664
EZR	36.000	33.977	-54.643
E4L	31.543	32.9	-44.706
DJ3L	31.014	33.386	-43.198
IAL	33.320	35.949	-24.277
EHL	35.999	38.884	-10.999
ESL	36.044	38.845	-9.500
LEL	35.944	38.908	-7.000
L3L	35.804	38.971	-3.500
LER	35.664	39.043	0.000
ESR	35.644	39.053	0.500
EVR	35.624	39.064	1.000
DMR2	35.020	39.196	7.042
EVL	35.259	39.251	9.438
CE20	35.239	39.277	10.538
ESL	35.213	39.297	11.426
LEL	35.193	39.309	11.925
L3R	35.053	39.392	15.425
LER	34.913	39.478	18.925
ESR	34.814	39.54	21.425
EHR	34.739	39.005	23.926
IAL	34.553	35.574	47.033
DJL	31.476	34.928	53.352
DJR	31.448	34.92	54.432
IAR	34.864	34.875	62.101

CHAINAGE 34850



STRING LABELS	DESIGN LEVELS	EXISTING LEVELS	OFFSET
EHL	38.567	34.278	-59.520
CES0	38.628	34.143	-56.182
LEL	38.703	34.039	-54.487
LER	38.794	33.91	-54.487
ESR	38.872	33.762	-54.487
EHR	38.912	33.687	-54.487
IAR	32.021	33.074	-29.276
EHL	36.526	30.631	-10.999
ESL	36.571	30.647	-9.500
LEL	36.471	30.721	-7.000
L3L	36.331	30.785	-3.500
LER	36.191	31.057	0.000
ESR	36.171	33.135	0.500
EVR	36.151	33.108	1.000
DM1	35.455	35.745	7.964
EVL	35.759	36.983	10.999
CE20	35.739	37.204	11.499
ESL	35.719	37.426	11.999
LEL	35.579	38.382	15.499
L3R	35.440	38.491	18.999
LER	35.340	38.51	21.499
ESR	35.265	38.577	23.999
EHR	36.434	36.435	62.222

CHAINAGE 34825

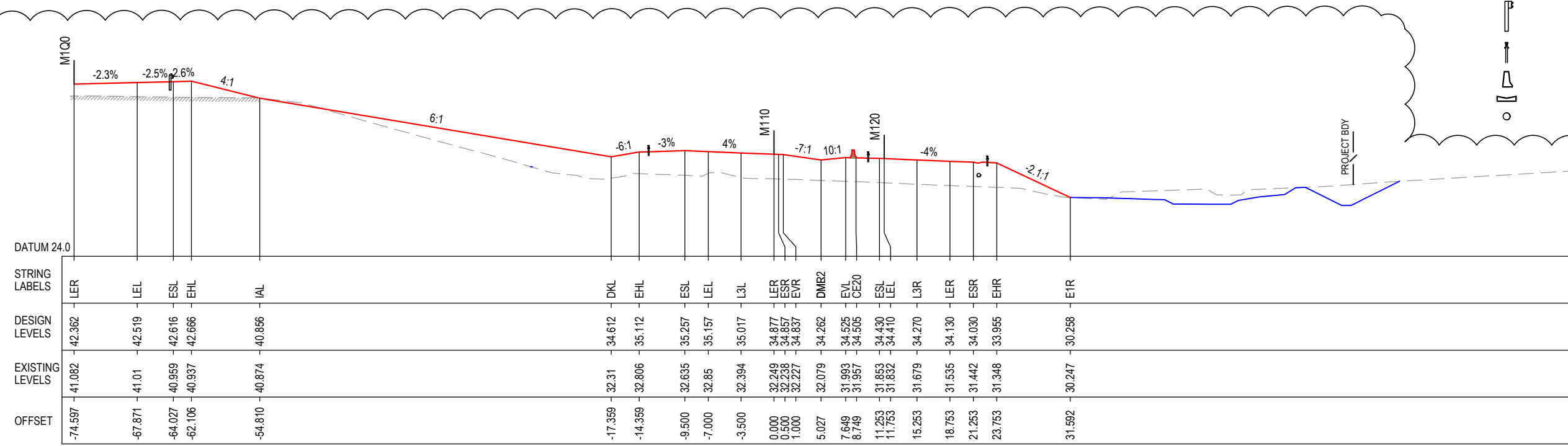
ACCEPTED FOR CONSTRUCTION

*Disclaimer: This information is to be used only for the purpose of inspecting fixing or varying road levels in accordance with Part 3 of the Roads Act 1993. In some locations the road configuration has been refined without impacting the road level.

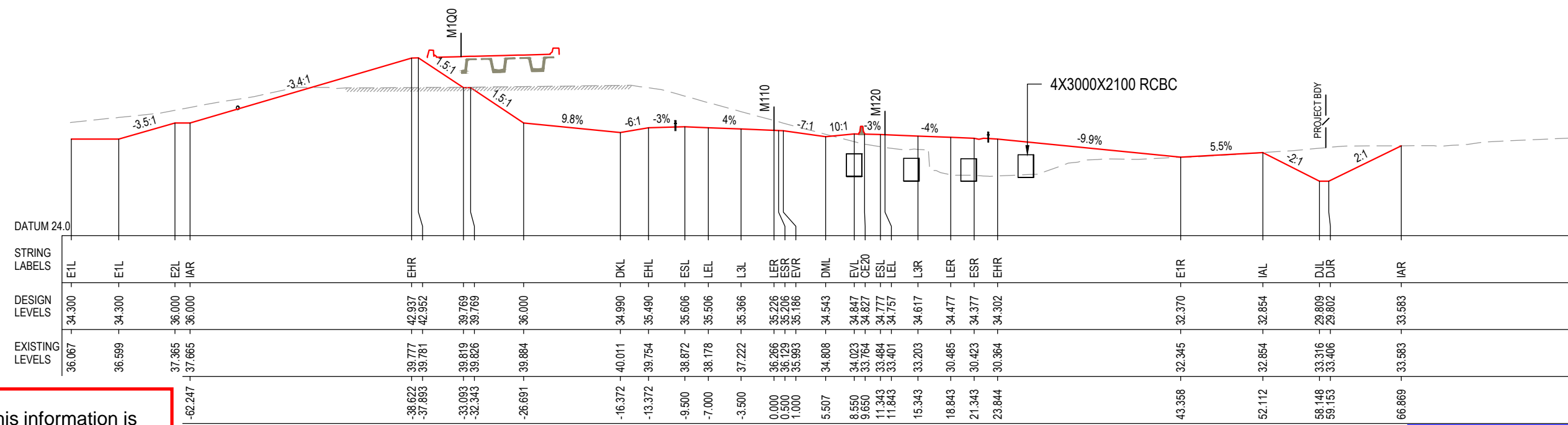
DESIGN LOT CODE A-81-RA-01	DESIGN MODEL FILE(S) USED FOR DOCUMENTATION OF THIS DRAWING W2B-PC0-A-RA-MOD-00010.TXT	PLOT DATE / TIME 15 February 2019 - 4:51:53 PM Bidart, Claudio	PLOT BY Claudio Bidart
CLIENT CLARENCE VALLEY COUNCIL HW10 - PACIFIC HIGHWAY WOOLGOOLGA TO BALLINA UPGRADE PORTION A - GLENUGIE TO MACLEAN ALIGNMENT AND EARTHWORKS 3AB CROSS SECTION - M110 NORTHBOUND		SHEET No. 30 OF 75 RMS REGISTRATION No. DS2016/000619	
WVR No. / APPROVAL PR		DRAWINGS / DESIGN PREPARED BY 	
SCALE ON A3 SIZE DRAWING SCALE 1:500m		CO-ORDINATE SYSTEM MGA ZONE 56	
HEIGHT DATUM A.H.D.		PREPARED FOR PACIFIC HIGHWAY PACIFIC HIGHWAY OFFICE GRAFTON	
ISSUED FOR CONSTRUCTION IF1-PC0-0976 A01 REDESIGN IF1-PC0-0698		ISSUE STATUS ISSUED FOR CONSTRUCTION	
EDMS No. SF2015/118045		SHEET No. RA-A-41630	
PART 1		ISSUE C	

I MAY BE INCOMPLETE IF COPIED
 \MAPS\DEL03\pacific\COMPLETE\200912_WOOLGOOLGA_TO_BALLINA_DELIVER09_CADD\Drawings\12_PICANNINYRA\W2B-PC0-A-RA-DRG-41631.dwg
 mm ON A3 SIZE ORIGINAL

- LEGEND**
- EXISTING SURFACE
 - FINAL DESIGN SURFACE
 - DRAINAGE DESIGN
 - LANDSCAPE MOUND
 - PROJECT BOUNDARY
 - G4 BARRIER
 - WRSB WIRE ROPE
 - TYPE F BARRIER
 - SO GUTTER
 - DRAINAGE PIPE



CHAINAGE 34900



CHAINAGE 34875

ACCEPTED FOR CONSTRUCTION

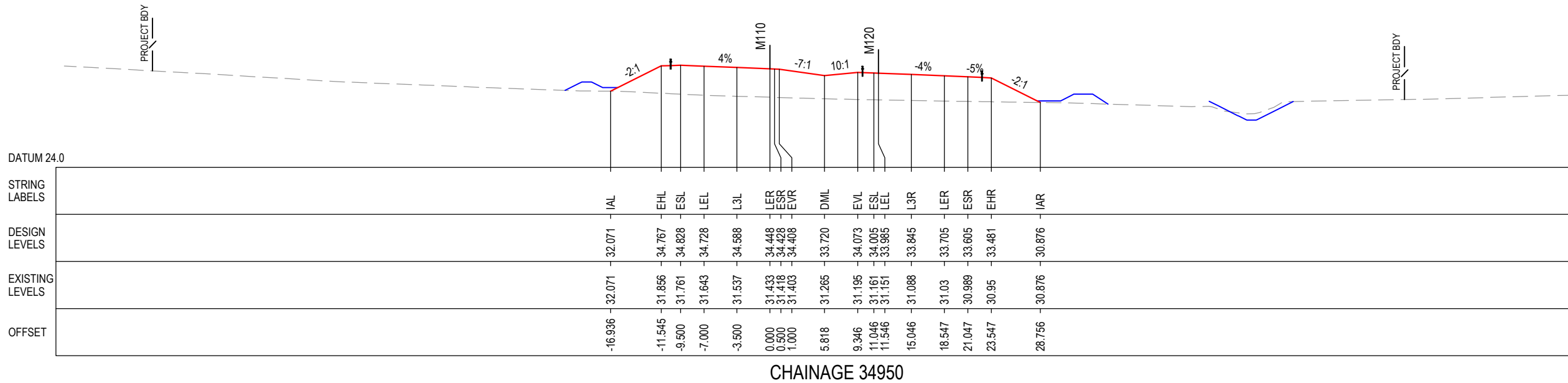
*Disclaimer: This information is to be used only for the purpose of inspecting fixing or varying road levels in accordance with Part 3 of the Roads Act 1993. In some locations the road configuration has been refined without impacting the road level.

DESIGN LOT CODE A-81-RA-01 WVR No. APPROVAL PR	DESIGN MODEL FILE(S) USED FOR DOCUMENTATION OF THIS DRAWING W2B-PC0-A-RA-MOD-00010.TXT SCALES ON A3 SIZE DRAWING 0 5 10 15 20 25 SCALE 1:500m CO-ORDINATE SYSTEM MGA ZONE 56 HEIGHT DATUM A.H.D.	DRAWINGS / DESIGN PREPARED BY Ernst & Young Centre Level 27 680 George Street Sydney NSW 2000 Phone: (02) 9272 5100 Fax: (02) 9272 5101	PLOT DATE / TIME 15 February 2019 - 4:52:00 PM Bidart, Claudio PLOT BY Claudio Bidart CLIENT CLARENCE VALLEY COUNCIL HW10 - PACIFIC HIGHWAY WOOLGOOLGA TO BALLINA UPGRADE PORTION A - GLENUGIE TO MACLEAN ALIGNMENT AND EARTHWORKS 3AB CROSS SECTION - M110 NORTHBOUND SHEET No. 31 OF 75 PREPARED FOR PACIFIC HIGHWAY PACIFIC HIGHWAY OFFICE GRAFTON RMS REGISTRATION No. DS2016/000619 ISSUE STATUS ISSUED FOR CONSTRUCTION EDMS No. SF2015/118045 SHEET No. RA-A-41631 ISSUE C
---	--	--	--

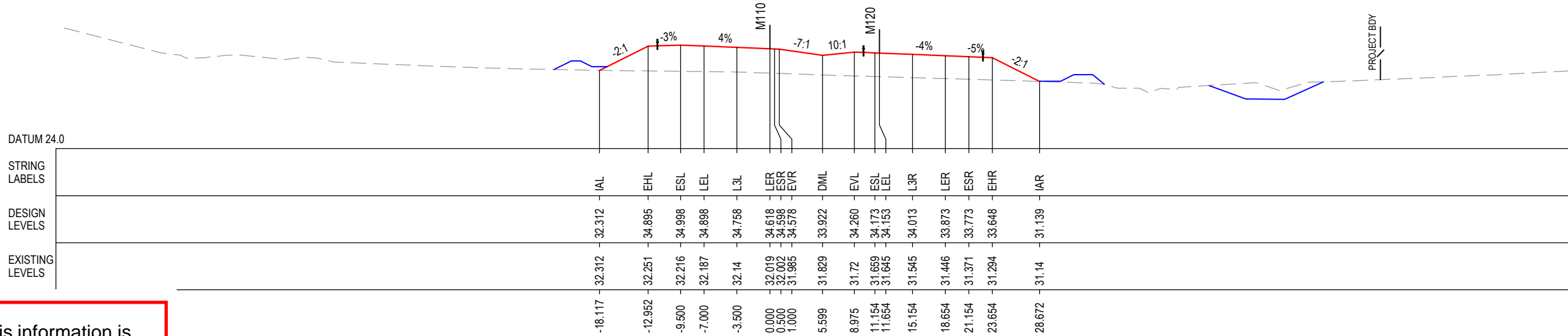
B

A3

- LEGEND**
- EXISTING SURFACE
 - FINAL DESIGN SURFACE
 - DRAINAGE DESIGN
 - LANDSCAPE MOUND
 - PROJECT BOUNDARY
 - G4 BARRIER
 - WRSB WIRE ROPE
 - TYPE F BARRIER
 - SO GUTTER
 - DRAINAGE PIPE



CHAINAGE 34950



CHAINAGE 34925











ACCEPTED FOR CONSTRUCTION

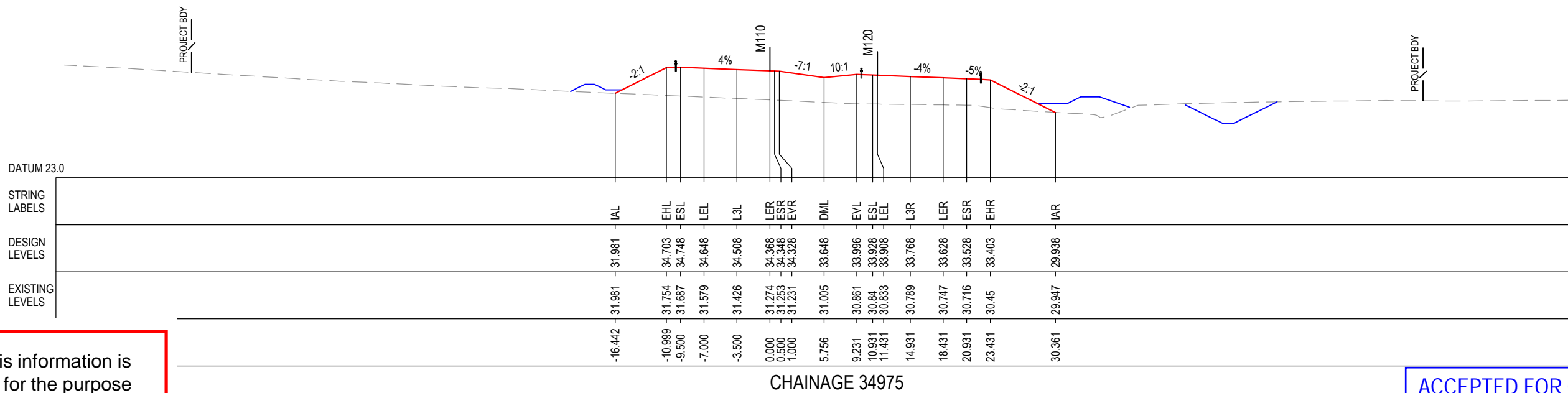
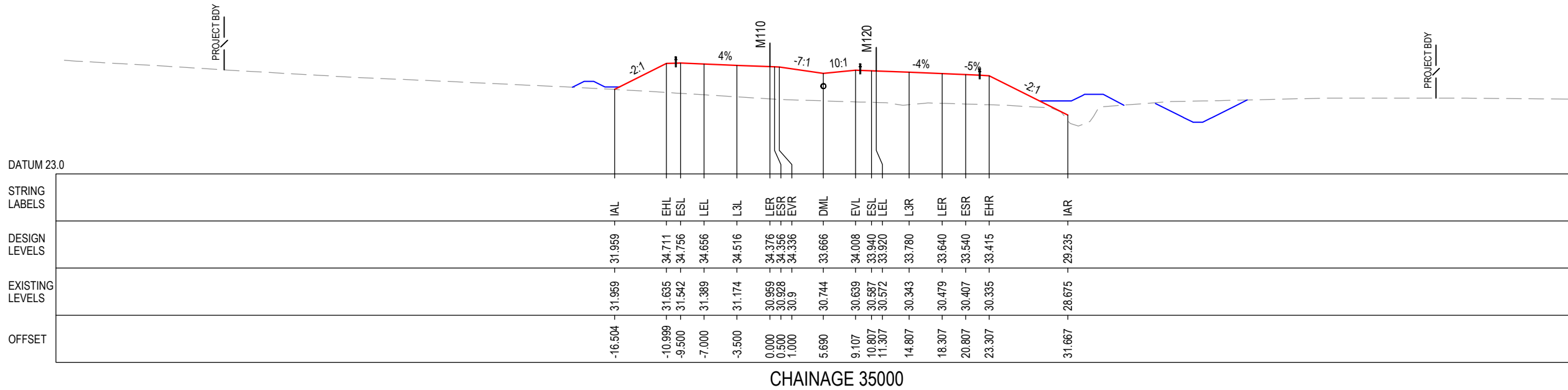
I MAY BE INCOMPLETE IF COPIED

\\PAPSYDF03\proj\PPACIFIC_COMPLETE\2270001_WOOLGOOLGA_TO_BALLINA_DELIVER09_CADD\Drawings\12_PICANNINYRA\W2B-PC0-A-RA-DRG-41632.dwg

*Disclaimer: This information is to be used only for the purpose of inspecting fixing or varying road levels in accordance with Part 3 of the Roads Act 1993. In some locations the road configuration has been refined without impacting the road level.

DESIGN LOT CODE A-81-RA-01	DESIGN MODEL FILE(S) USED FOR DOCUMENTATION OF THIS DRAWING W2B-PC0-A-RA-MOD-00010.TXT	PLOT DATE / TIME 20 April 2016 - 4:56:39 PM	PLOT BY Balmaceda, Leo	CLIENT CLARENCE VALLEY COUNCIL HW10 - PACIFIC HIGHWAY	A3																						
MENDMENT / REVISION DESCRIPTION ISSUED FOR CONSTRUCTION	WVR No. / APPROVAL PR	SCALES ON A3 SIZE DRAWING SCALE 1:500m	DRAWINGS / DESIGN PREPARED BY Ernst & Young Centre Level 27, 580 George Street Sydney NSW 2000	<table border="1" style="width: 100%; border-collapse: collapse;"> <tr> <th>TITLE</th> <th>NAME</th> <th>DATE</th> </tr> <tr> <td>DRAWN</td> <td>LEO BALMACEDA</td> <td>23.03.18</td> </tr> <tr> <td>DRG CHECK</td> <td>CLAUDIO BIDART</td> <td>23.03.18</td> </tr> <tr> <td>DESIGN</td> <td>MARTIN HENEGHAN</td> <td>23.03.18</td> </tr> <tr> <td>DESIGN CHECK</td> <td>MICHAEL SABA</td> <td>23.03.18</td> </tr> <tr> <td>DESIGN MNGR</td> <td>VINCE URBANO</td> <td>23.03.18</td> </tr> <tr> <td>PROJECT MNGR</td> <td>PETER REES</td> <td>23.03.18</td> </tr> </table>	TITLE	NAME	DATE	DRAWN	LEO BALMACEDA	23.03.18	DRG CHECK	CLAUDIO BIDART	23.03.18	DESIGN	MARTIN HENEGHAN	23.03.18	DESIGN CHECK	MICHAEL SABA	23.03.18	DESIGN MNGR	VINCE URBANO	23.03.18	PROJECT MNGR	PETER REES	23.03.18	TRANSPORT Roads & Maritime Services	WOOLGOOLGA TO BALLINA UPGRADE PORTION A - GLENUGIE TO MACLEAN ALIGNMENT AND EARTHWORKS 3AB CROSS SECTION - M110 NORTHBOUND SHEET No. 32 OF 75
TITLE	NAME	DATE																									
DRAWN	LEO BALMACEDA	23.03.18																									
DRG CHECK	CLAUDIO BIDART	23.03.18																									
DESIGN	MARTIN HENEGHAN	23.03.18																									
DESIGN CHECK	MICHAEL SABA	23.03.18																									
DESIGN MNGR	VINCE URBANO	23.03.18																									
PROJECT MNGR	PETER REES	23.03.18																									
				PREPARED FOR PACIFIC HIGHWAY PACIFIC HIGHWAY OFFICE GRAFTON	RMS REGISTRATION No. DS2016/000619																						
				ISSUE STATUS ISSUED FOR CONSTRUCTION	EDMS No. SF2015/118045																						
				SHEET No. RA-A-41632	ISSUE A																						

- LEGEND**
-  EXISTING SURFACE
 -  FINAL DESIGN SURFACE
 -  DRAINAGE DESIGN
 -  LANDSCAPE MOUND
 -  PROJECT BOUNDARY
 -  G4 BARRIER
 -  WRSB WIRE ROPE
 -  TYPE F BARRIER
 -  SO GUTTER
 -  DRAINAGE PIPE













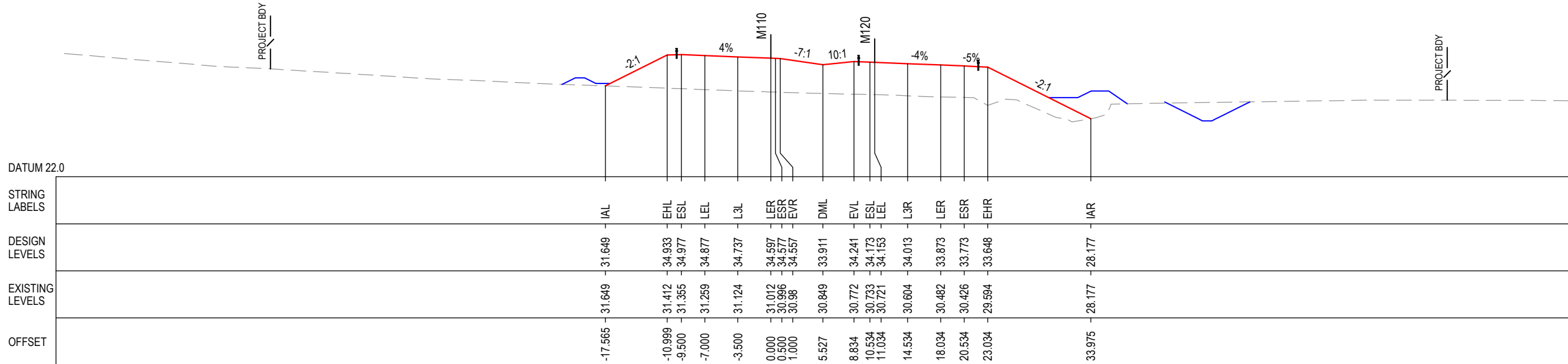
***Disclaimer:** This information is to be used only for the purpose of inspecting fixing or varying road levels in accordance with Part 3 of the Roads Act 1993. In some locations the road configuration has been refined without impacting the road level.

ACCEPTED FOR CONSTRUCTION

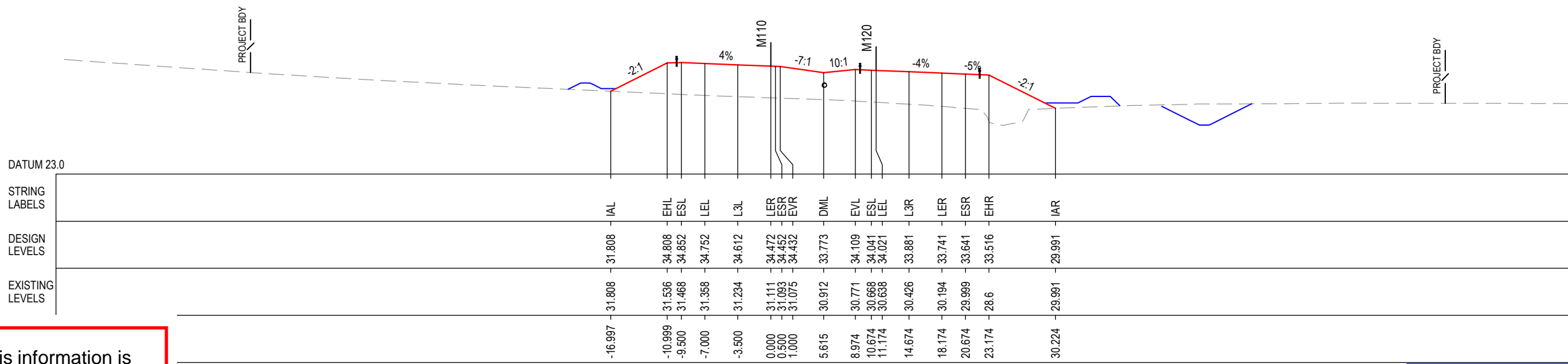
DESIGN LOT CODE A-81-RA-01		DESIGN MODEL FILE(S) USED FOR DOCUMENTATION OF THIS DRAWING W2B-PC0-A-RA-MOD-00010.TXT		PLOT DATE / TIME 20 April 2016 - 4:56:46 PM		PLOT BY Balmaceda, Leo		CLIENT CLARENCE VALLEY COUNCIL		HW10 - PACIFIC HIGHWAY WOOLGOOLGA TO BALLINA UPGRADE PORTION A - GLENUGIE TO MACLEAN ALIGNMENT AND EARTHWORKS 3AB CROSS SECTION - M110 NORTHBOUND SHEET No. 33 OF 75	A3		
MENDMENT / REVISION DESCRIPTION ISSUED FOR CONSTRUCTION		SCALES ON A3 SIZE DRAWING 0 5 10 15 20 25 SCALE 1:500m		DRAWINGS / DESIGN PREPARED BY PACIFIC COMPLETE Ernst & Young Centre Level 27, 580 George Street Sydney NSW 2000 Phone: (02) 9272 5100 Fax: (02) 9272 5101		TITLE DRAWN: LEO BALMACEDA 23.03.18 DRG CHECK: CLAUDIO BIDART 23.03.18 DESIGN: MARTIN HENEGHAN 23.03.18 DESIGN CHECK: MICHAEL SABA 23.03.18 DESIGN MNGR: VINCE URBANO 23.03.18 PROJECT MNGR: PETER REES 23.03.18		NSW GOVERNMENT Transport Roads & Maritime Services					
WVR No. / APPROVAL PR		CO-ORDINATE SYSTEM MGA ZONE 56		HEIGHT DATUM A.H.D.		PREPARED FOR PACIFIC HIGHWAY PACIFIC HIGHWAY OFFICE GRAFTON		RMS REGISTRATION No. DS2016/000619		ISSUE STATUS ISSUED FOR CONSTRUCTION	EDMS No. SF2015/118045	SHEET No. RA-A-41633	ISSUE A

I MAY BE INCOMPLETE IF COPIED FROM AN A3 SIZE ORIGINAL \\PSP\DFL03\pgr\PPACIFIC_COMPLETE\2270001_1\WOOLGOOLGA_TO_BALLINA_DELIVER09_CADD\Drawings\12_PICANNIN\RA\W2B-PC0-A-RA-DRG-41633.dwg

- LEGEND**
-  EXISTING SURFACE
 -  FINAL DESIGN SURFACE
 -  DRAINAGE DESIGN
 -  LANDSCAPE MOUND
 -  PROJECT BOUNDARY
 -  G4 BARRIER
 -  WRSB WIRE ROPE
 -  TYPE F BARRIER
 -  SO GUTTER
 -  DRAINAGE PIPE



CHAINAGE 35050













CHAINAGE 35025

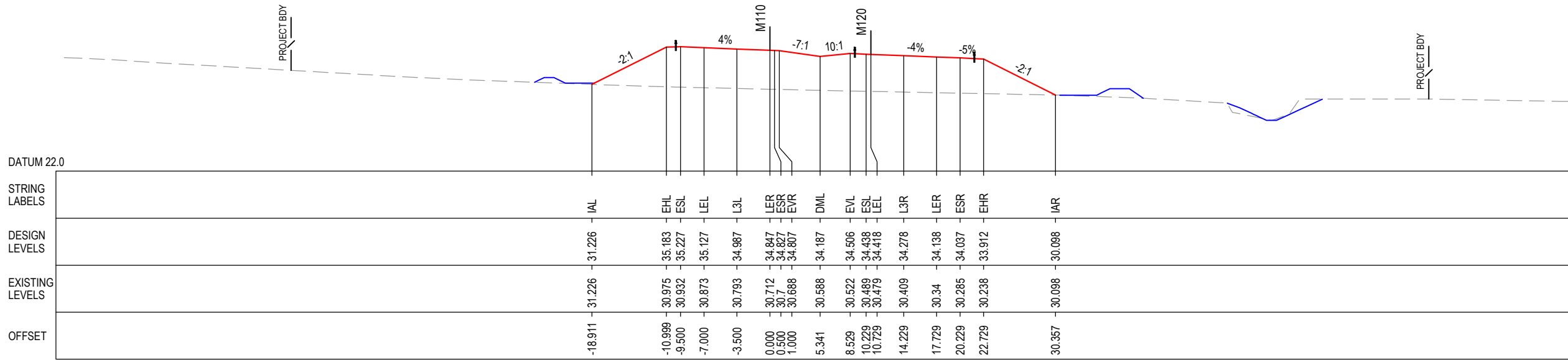
ACCEPTED FOR CONSTRUCTION

*Disclaimer: This information is to be used only for the purpose of inspecting fixing or varying road levels in accordance with Part 3 of the Roads Act 1993. In some locations the road configuration has been refined without impacting the road level.

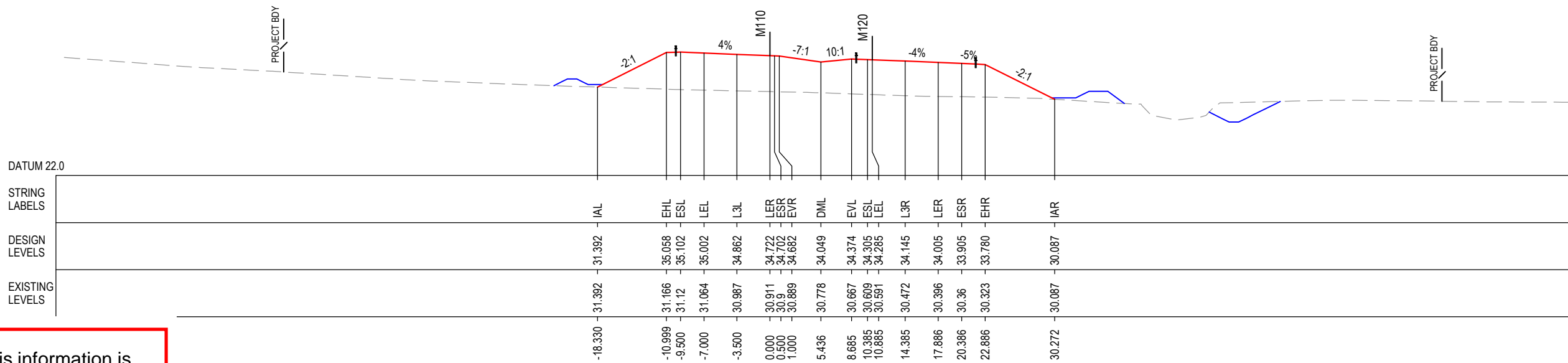
DESIGN LOT CODE A-81-RA-01		DESIGN MODEL FILE(S) USED FOR DOCUMENTATION OF THIS DRAWING W2B-PC0-A-RA-MOD-00010.TXT		PLOT DATE / TIME 20 April 2016 - 4:56:54 PM		PLOT BY Balmaceda, Leo		CLIENT CLARENCE VALLEY COUNCIL HW10 - PACIFIC HIGHWAY		A3	
MENDMENT / REVISION DESCRIPTION ISSUED FOR CONSTRUCTION		WVR No. / APPROVAL PR		SCALES ON A3 SIZE DRAWING 0 5 10 15 20 25 SCALE 1:500m		DRAWINGS / DESIGN PREPARED BY PACIFIC COMPLETE Ernst & Young Centre Level 27, 580 George Street Sydney NSW 2000 Phone: (02) 9272 5100 Fax: (02) 9272 5101		TITLE DRAWN: LEO BALMACEDA 23.03.18 DRG CHECK: CLAUDIO BIDART 23.03.18 DESIGN: MARTIN HENEGHAN 23.03.18 DESIGN CHECK: MICHAEL SABA 23.03.18 DESIGN MNGR: VINCE URBANO 23.03.18 PROJECT MNGR: PETER REES 23.03.18		NSW GOVERNMENT Transport Roads & Maritime Services PREPARED FOR PACIFIC HIGHWAY PACIFIC HIGHWAY OFFICE GRAFTON	
								RMS REGISTRATION No. DS2016/000619		SHEET No. 34 OF 75 PART 1	
								ISSUE STATUS ISSUED FOR CONSTRUCTION		EDMS No. SF2015/118045 SHEET No. RA-A-41634 ISSUE A	

I MAY BE INCOMPLETE IF COPIED FROM AN A3 SIZE ORIGINAL \\MAPS\DFL03\pgr\PPACIFIC_COMPLETE\2270001_WOOLGOOLGA_TO_BALLINA_DELIVER09_CADD\Drawings\12_PICANNINYRA\W2B-PC0-A-RA-DRG-41634.dwg

- LEGEND**
-  EXISTING SURFACE
 -  FINAL DESIGN SURFACE
 -  DRAINAGE DESIGN
 -  LANDSCAPE MOUND
 -  PROJECT BOUNDARY
 -  G4 BARRIER
 -  WRSB WIRE ROPE
 -  TYPE F BARRIER
 -  SO GUTTER
 -  DRAINAGE PIPE



CHAINAGE 35100













CHAINAGE 35075

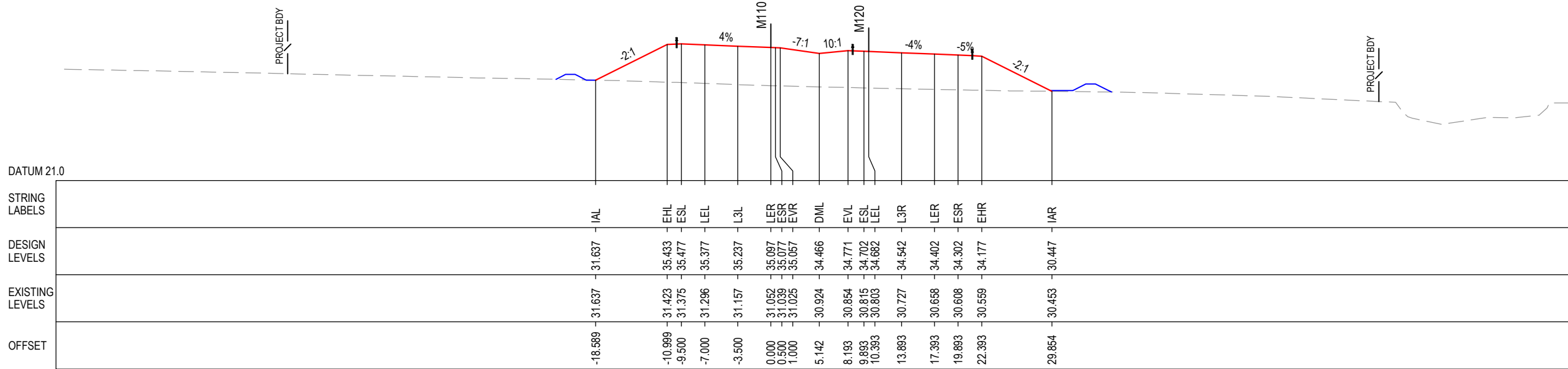
ACCEPTED FOR CONSTRUCTION

*Disclaimer: This information is to be used only for the purpose of inspecting fixing or varying road levels in accordance with Part 3 of the Roads Act 1993. In some locations the road configuration has been refined without impacting the road level.

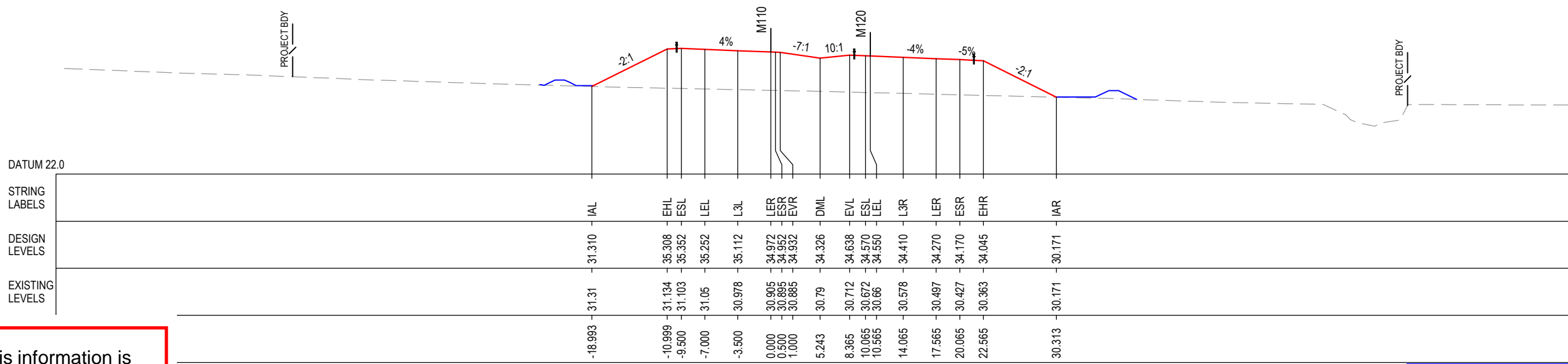
DESIGN LOT CODE A-81-RA-01		DESIGN MODEL FILE(S) USED FOR DOCUMENTATION OF THIS DRAWING W2B-PC0-A-RA-MOD-00010.TXT		PLOT DATE / TIME 20 April 2016 - 4:57:01 PM		PLOT BY Balmaceda, Leo		CLIENT CLARENCE VALLEY COUNCIL	
WVR No. / APPROVAL / PR		SCALES ON A3 SIZE DRAWING 0 5 10 15 20 25 SCALE 1:500m		DRAWINGS / DESIGN PREPARED BY PACIFIC COMPLETE Ernst & Young Centre Level 27, 580 George Street Sydney NSW 2000 Phone: (02) 9272 5100 Fax: (02) 9272 5101		TITLE DRAWN: LEO BALMACEDA 23.03.18 DRG CHECK: CLAUDIO BIDART 23.03.18 DESIGN: MARTIN HENEGHAN 23.03.18 DESIGN CHECK: MICHAEL SABA 23.03.18 DESIGN MNGR: VINCE URBANO 23.03.18 PROJECT MNGR: PETER REES 23.03.18		NSW GOVERNMENT Transport Roads & Maritime Services	
CO-ORDINATE SYSTEM MGA ZONE 56		HEIGHT DATUM A.H.D.		PREPARED FOR PACIFIC HIGHWAY PACIFIC HIGHWAY OFFICE GRAFTON		RMS REGISTRATION No. DS2016/000619		HW10 - PACIFIC HIGHWAY WOOLGOOLGA TO BALLINA UPGRADE PORTION A - GLENUGIE TO MACLEAN ALIGNMENT AND EARTHWORKS 3AB CROSS SECTION - M110 NORTHBOUND SHEET No. 35 OF 75	
ISSUED FOR CONSTRUCTION		EDMS No. SF2015/118045		SHEET No. RA-A-41635		ISSUE A		PART 1	

I MAY BE INCOMPLETE IF COPIED FROM AN A3 SIZE ORIGINAL \\PAPSYDF03\pgr\PPACIFIC_COMPLETE\220001_WOOLGOOLGA_TO_BALLINA_DELIVER09_CADD\Drawings\2_PICANNIN\RA\W2B-PC0-A-RA-DRG-41635.dwg

- LEGEND**
-  EXISTING SURFACE
 -  FINAL DESIGN SURFACE
 -  DRAINAGE DESIGN
 -  LANDSCAPE MOUND
 -  PROJECT BOUNDARY
 -  G4 BARRIER
 -  WRSB WIRE ROPE
 -  TYPE F BARRIER
 -  SO GUTTER
 -  DRAINAGE PIPE



CHAINAGE 35150



CHAINAGE 35125











ACCEPTED FOR CONSTRUCTION

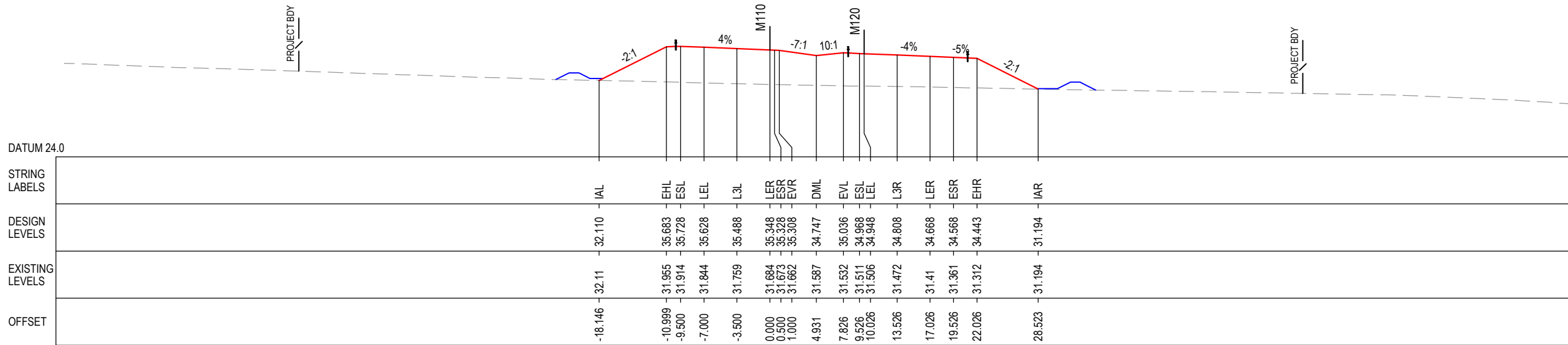
*Disclaimer: This information is to be used only for the purpose of inspecting fixing or varying road levels in accordance with Part 3 of the Roads Act 1993. In some locations the road configuration has been refined without impacting the road level.

DESIGN LOT CODE A-81-RA-01		DESIGN MODEL FILE(S) USED FOR DOCUMENTATION OF THIS DRAWING W2B-PC0-A-RA-MOD-00010.TXT		PLOT DATE / TIME 20 April 2016 - 4:57:08 PM		PLOT BY Balmaceda, Leo		CLIENT CLARENCE VALLEY COUNCIL	
MENDMENT / REVISION DESCRIPTION ISSUED FOR CONSTRUCTION		SCALES ON A3 SIZE DRAWING 0 5 10 15 20 25 SCALE 1:500m		DRAWINGS / DESIGN PREPARED BY PACIFIC COMPLETE Ernst & Young Centre Level 27, 680 George Street Sydney NSW 2000 Phone: (02) 9272 5100 Fax: (02) 9272 5101		TITLE DRAWN: LEO BALMACEDA 23.03.18 DRG CHECK: CLAUDIO BIDART 23.03.18 DESIGN: MARTIN HENEGHAN 23.03.18 DESIGN CHECK: MICHAEL SABA 23.03.18 DESIGN MNGR: VINCE URBANO 23.03.18 PROJECT MNGR: PETER REES 23.03.18		NSW GOVERNMENT Transport Roads & Maritime Services	
CO-ORDINATE SYSTEM MGA ZONE 56		HEIGHT DATUM A.H.D.		PREPARED FOR PACIFIC HIGHWAY PACIFIC HIGHWAY OFFICE GRAFTON		RMS REGISTRATION No. DS2016/000619		HW10 - PACIFIC HIGHWAY WOOLGOOLGA TO BALLINA UPGRADE PORTION A - GLENUGIE TO MACLEAN ALIGNMENT AND EARTHWORKS 3AB CROSS SECTION - M110 NORTHBOUND SHEET No. 36 OF 75	
				ISSUE STATUS ISSUED FOR CONSTRUCTION		EDMS No. SF2015/118045		SHEET No. RA-A-41636	
								PART 1 ISSUE A	

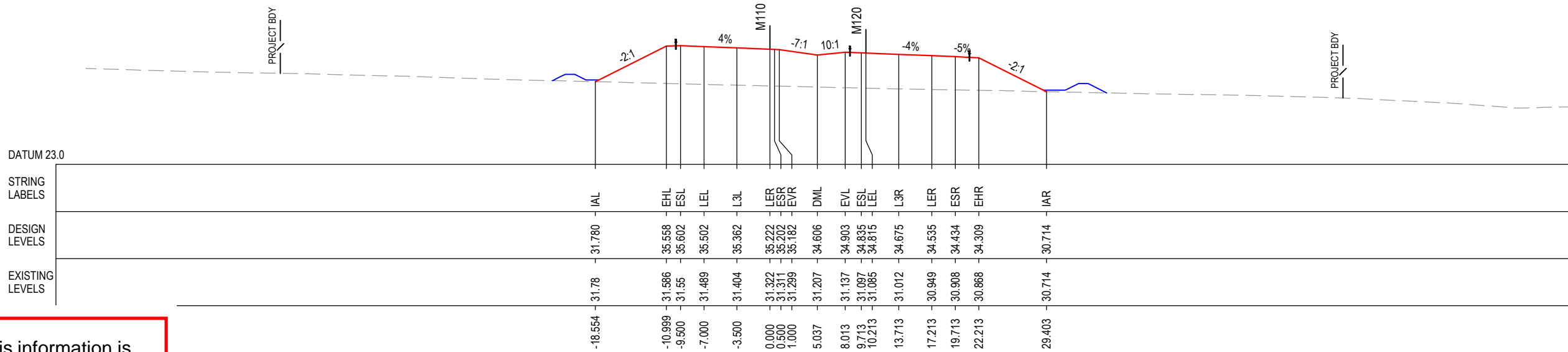
I MAY BE INCOMPLETE IF COPIED FROM AN A3 SIZE ORIGINAL \\MAPS\FLO3\pgr\PPACIFIC_COMPLETE\220001_WOOLGOOLGA_TO_BALLINA_DELIVER09_CADD\Drawings\12_PICANNINYRA\W2B-PC0-A-RA-DRG-41636.dwg

LEGEND

-  EXISTING SURFACE
-  FINAL DESIGN SURFACE
-  DRAINAGE DESIGN
-  LANDSCAPE MOUND
-  PROJECT BOUNDARY
-  G4 BARRIER
-  WRSB WIRE ROPE
-  TYPE F BARRIER
-  SO GUTTER
-  DRAINAGE PIPE



CHAINAGE 35200













CHAINAGE 35175

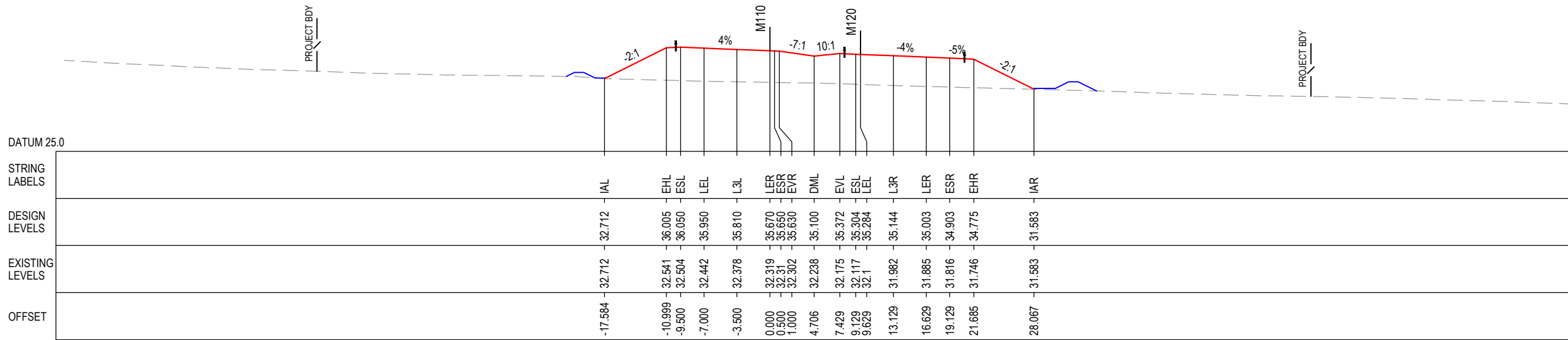
ACCEPTED FOR CONSTRUCTION

*Disclaimer: This information is to be used only for the purpose of inspecting fixing or varying road levels in accordance with Part 3 of the Roads Act 1993. In some locations the road configuration has been refined without impacting the road level.

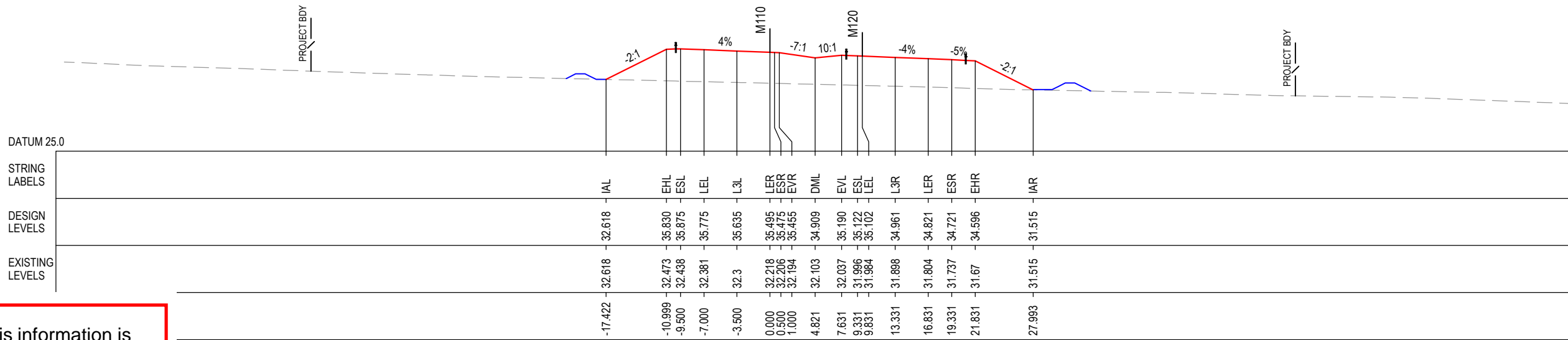
DESIGN LOT CODE A-81-RA-01		DESIGN MODEL FILE(S) USED FOR DOCUMENTATION OF THIS DRAWING W2B-PC0-A-RA-MOD-00010.TXT		PLOT DATE / TIME 20 April 2016 - 4:57:16 PM		PLOT BY Balmaceda, Leo		CLIENT CLARENCE VALLEY COUNCIL HW10 - PACIFIC HIGHWAY		PART 1	
MENDMENT / REVISION DESCRIPTION ISSUED FOR CONSTRUCTION		SCALES ON A3 SIZE DRAWING 0 5 10 15 20 25 SCALE 1:500m		DRAWINGS / DESIGN PREPARED BY PACIFIC COMPLETE Ernst & Young Centre Level 27, 580 George Street Sydney NSW 2000 Phone: (02) 9272 5100 Fax: (02) 9272 5101		TITLE DRAWN DRG CHECK DESIGN DESIGN CHECK DESIGN MNGR PROJECT MNGR		NAME LEO BALMACEDA CLAUDIO BIDART MARTIN HENEGHAN MICHAEL SABA VINCE URBANO PETER REES		DATE 23.03.18 23.03.18 23.03.18 23.03.18 23.03.18 23.03.18	
CO-ORDINATE SYSTEM MGA ZONE 56		HEIGHT DATUM A.H.D.		PREPARED FOR PACIFIC HIGHWAY PACIFIC HIGHWAY OFFICE GRAFTON		RMS REGISTRATION No. DS2016/000619		ISSUE STATUS ISSUED FOR CONSTRUCTION		EDMS No. SF2015/118045	
								SHEET No. RA-A-41637		ISSUE A	

I MAY BE INCOMPLETE IF COPIED FROM AN A3 SIZE ORIGINAL \\PSPDF03\pgr\PPACIFIC_COMPLETE\2270001_WOOLGOOLGA_TO_BALLINA_DELIVER09_CADD\Drawings\12_PICANNINRA\W2B-PC0-A-RA-DRG-41637.dwg

- LEGEND**
-  EXISTING SURFACE
 -  FINAL DESIGN SURFACE
 -  DRAINAGE DESIGN
 -  LANDSCAPE MOUND
 -  PROJECT BOUNDARY
 -  G4 BARRIER
 -  WRSB WIRE ROPE
 -  TYPE F BARRIER
 -  SO GUTTER
 -  DRAINAGE PIPE



CHAINAGE 35250













CHAINAGE 35225

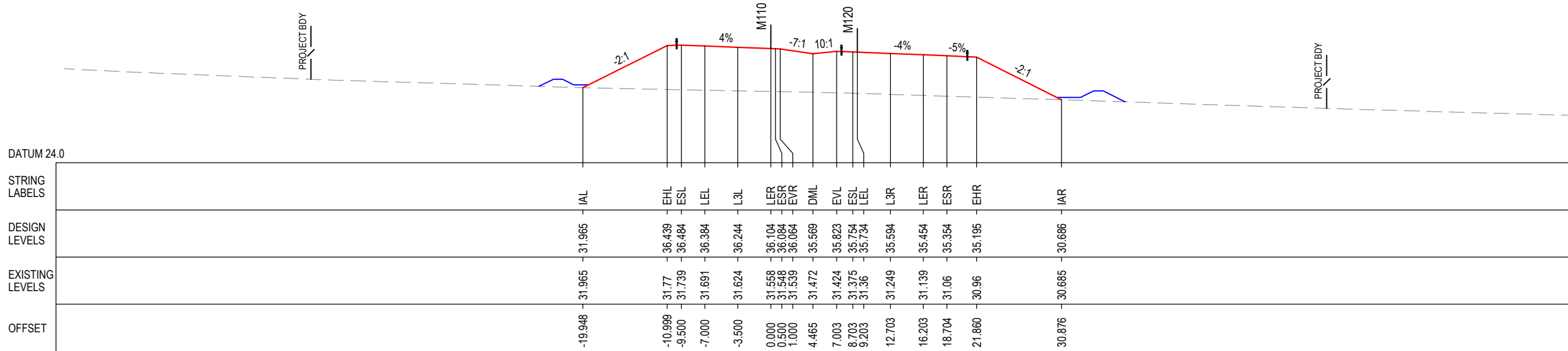
I MAY BE INCOMPLETE IF COPIED

\\MAPS\FLO3\pacific\pacific\COMPLETE\270001_WOOLGOOLGA_TO_BALLINA_DELIVER09_CADD\Drawings\12_PICANNINYRA\W2B-PC0-A-RA-DRG-41638.dwg

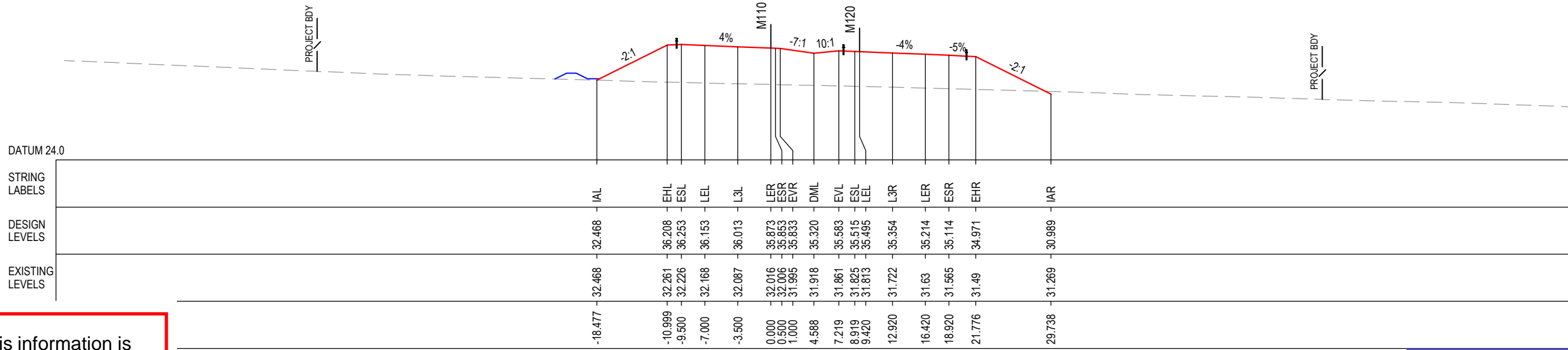
***Disclaimer:** This information is to be used only for the purpose of inspecting fixing or varying road levels in accordance with Part 3 of the Roads Act 1993. In some locations the road configuration has been refined without impacting the road level.

DESIGN LOT CODE A-81-RA-01		DESIGN MODEL FILE(S) USED FOR DOCUMENTATION OF THIS DRAWING W2B-PC0-A-RA-MOD-00010.TXT		PLOT DATE / TIME 20 April 2016 - 4:57:23 PM		PLOT BY Balmaceda, Leo		CLIENT CLARENCE VALLEY COUNCIL HW10 - PACIFIC HIGHWAY		A3	
REVISION / REVISION DESCRIPTION ISSUED FOR CONSTRUCTION		WVR No. / APPROVAL PR		SCALES ON A3 SIZE DRAWING 0 5 10 15 20 25 SCALE 1:500m		DRAWINGS / DESIGN PREPARED BY PACIFIC COMPLETE Ernst & Young Centre Level 27, 880 George Street Sydney NSW 2000 Phone: (02) 9272 5100 Fax: (02) 9272 5101		TITLE DRAWN: LEO BALMACEDA 23.03.18 DRG CHECK: CLAUDIO BIDART 23.03.18 DESIGN: MARTIN HENEGHAN 23.03.18 DESIGN CHECK: MICHAEL SABA 23.03.18 DESIGN MNGR: VINCE URBANO 23.03.18 PROJECT MNGR: PETER REES 23.03.18		NSW GOVERNMENT Transport Roads & Maritime Services PREPARED FOR PACIFIC HIGHWAY PACIFIC HIGHWAY OFFICE GRAFTON	
CO-ORDINATE SYSTEM MGA ZONE 56		HEIGHT DATUM A.H.D.		RMS REGISTRATION No. DS2016/000619		ISSUE STATUS ISSUED FOR CONSTRUCTION		EDMS No. SF2015/118045		SHEET No. RA-A-41638	
										PART 1 ISSUE A	

- LEGEND**
-  EXISTING SURFACE
 -  FINAL DESIGN SURFACE
 -  DRAINAGE DESIGN
 -  LANDSCAPE MOUND
 -  PROJECT BOUNDARY
 -  G4 BARRIER
 -  WRSB WIRE ROPE
 -  TYPE F BARRIER
 -  SO GUTTER
 -  DRAINAGE PIPE




CHAINAGE 35300













CHAINAGE 35275

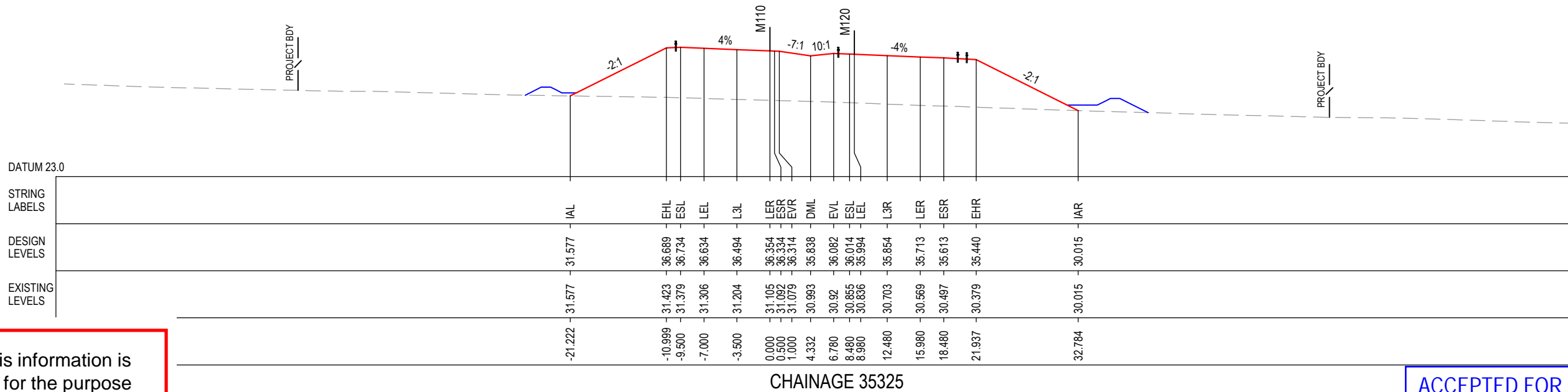
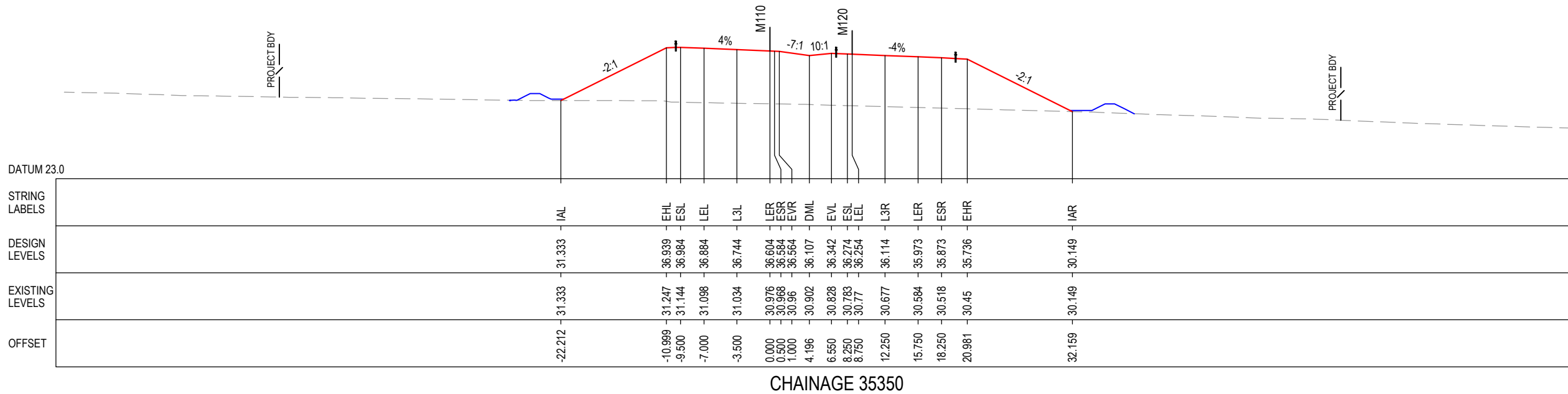
ACCEPTED FOR CONSTRUCTION

***Disclaimer:** This information is to be used only for the purpose of inspecting fixing or varying road levels in accordance with Part 3 of the Roads Act 1993. In some locations the road configuration has been refined without impacting the road level.

DESIGN LOT CODE A-81-RA-01		DESIGN MODEL FILE(S) USED FOR DOCUMENTATION OF THIS DRAWING W2B-PC0-A-RA-MOD-00010.TXT		PLOT DATE / TIME 20 April 2016 - 4:57:31 PM		PLOT BY Balmaceda, Leo		CLIENT CLARENCE VALLEY COUNCIL HW10 - PACIFIC HIGHWAY		A3	
REVISION / REVISION DESCRIPTION ISSUED FOR CONSTRUCTION		SCALES ON A3 SIZE DRAWING 0 5 10 15 20 25 SCALE 1:500m		DRAWINGS / DESIGN PREPARED BY 		TITLE DRAWN DRG CHECK DESIGN DESIGN CHECK DESIGN MNGR PROJECT MNGR		NAME LEO BALMACEDA CLAUDIO BIDART MARTIN HENEGHAN MICHAEL SABA VINCE URBANO PETER REES		DATE 23.03.18 23.03.18 23.03.18 23.03.18 23.03.18 23.03.18	
CO-ORDINATE SYSTEM MGA ZONE 56		HEIGHT DATUM A.H.D.		Ernst & Young Centre Level 27, 580 George Street Sydney NSW 2000 Phone: (02) 9272 5100 Fax: (02) 9272 5101		NSW GOVERNMENT Transport Roads & Maritime Services		PREPARED FOR PACIFIC HIGHWAY PACIFIC HIGHWAY OFFICE GRAFTON		RMS REGISTRATION No. DS2016/000619	
ISSUE STATUS ISSUED FOR CONSTRUCTION		EDMS No. SF2015/118045		SHEET No. RA-A-41639		ISSUE A		SHEET No. 39 OF 75		PART 1	

I MAY BE INCOMPLETE IF COPIED FROM AN A3 SIZE ORIGINAL \\PAPSYDF03\pgr\PPACIFIC_COMPLETE\2270001_WOOLGOOLGA_TO_BALLINA_DELIVER09_CADD\Drawings\12_PICANNIN\RA\W2B-PC0-A-RA-DRG-41639.dwg

- LEGEND**
-  EXISTING SURFACE
 -  FINAL DESIGN SURFACE
 -  DRAINAGE DESIGN
 -  LANDSCAPE MOUND
 -  PROJECT BOUNDARY
 -  G4 BARRIER
 -  WRSB WIRE ROPE
 -  TYPE F BARRIER
 -  SO GUTTER
 -  DRAINAGE PIPE













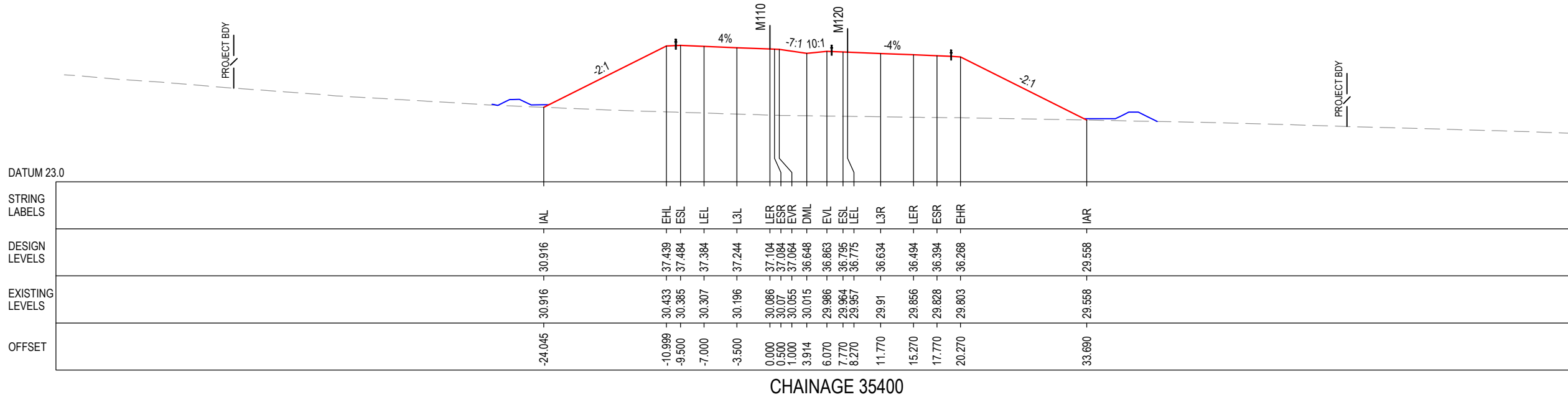
I MAY BE INCOMPLETE IF COPIED FROM AN A3 SIZE ORIGINAL

***Disclaimer:** This information is to be used only for the purpose of inspecting fixing or varying road levels in accordance with Part 3 of the Roads Act 1993. In some locations the road configuration has been refined without impacting the road level.

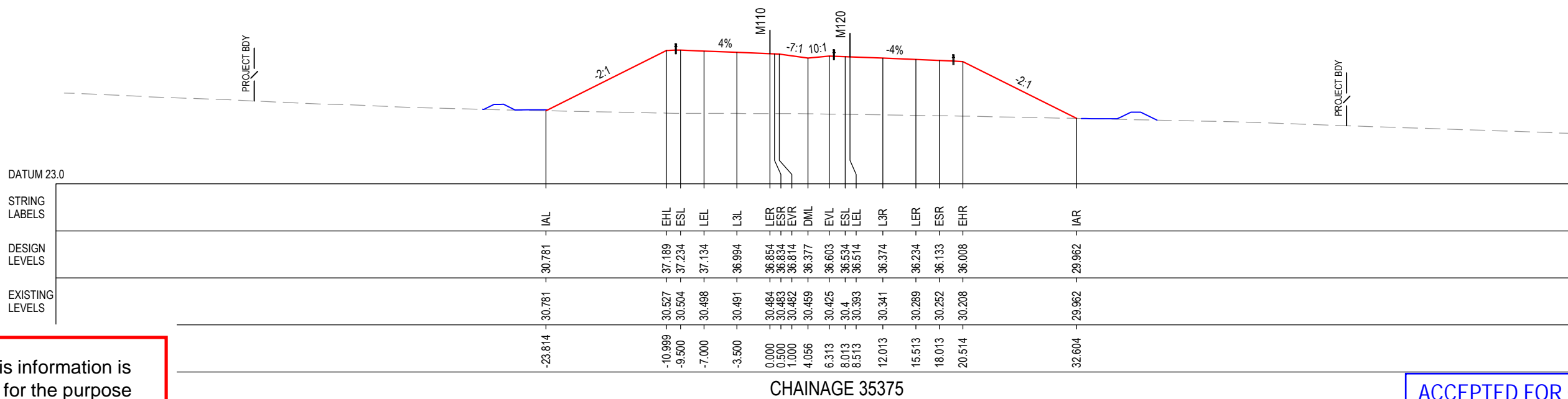
ACCEPTED FOR CONSTRUCTION

DESIGN LOT CODE A-81-RA-01		DESIGN MODEL FILE(S) USED FOR DOCUMENTATION OF THIS DRAWING W2B-PC0-A-RA-MOD-00010.TXT		PLOT DATE / TIME 20 April 2016 - 4:57:39 PM		PLOT BY Balmaceda, Leo		CLIENT CLARENCE VALLEY COUNCIL		HW10 - PACIFIC HIGHWAY WOOLGOOLGA TO BALLINA UPGRADE PORTION A - GLENUGIE TO MACLEAN ALIGNMENT AND EARTHWORKS 3AB CROSS SECTION - M110 NORTHBOUND SHEET No. 40 OF 75	A3		
WVR No. / APPROVAL PR		SCALES ON A3 SIZE DRAWING 0 5 10 15 20 25 SCALE 1:500m		DRAWINGS / DESIGN PREPARED BY PACIFIC COMPLETE Ernst & Young Centre Level 27 580 George Street Sydney NSW 2000 Phone: (02) 9272 5100 Fax: (02) 9272 5101		TITLE DRAWN: LEO BALMACEDA 23.03.18 DRG CHECK: CLAUDIO BIDART 23.03.18 DESIGN: MARTIN HENEGHAN 23.03.18 DESIGN CHECK: MICHAEL SABA 23.03.18 DESIGN MNGR: VINCE URBANO 23.03.18 PROJECT MNGR: PETER REES 23.03.18		NSW GOVERNMENT Transport Roads & Maritime Services					
MENDMENT / REVISION DESCRIPTION ISSUED FOR CONSTRUCTION		CO-ORDINATE SYSTEM MGA ZONE 56		HEIGHT DATUM A.H.D.		PREPARED FOR PACIFIC HIGHWAY PACIFIC HIGHWAY OFFICE GRAFTON		RMS REGISTRATION No. DS2016/000619		ISSUE STATUS ISSUED FOR CONSTRUCTION	EDMS No. SF2015/118045	SHEET No. RA-A-41640	ISSUE A

- LEGEND**
-  EXISTING SURFACE
 -  FINAL DESIGN SURFACE
 -  DRAINAGE DESIGN
 -  LANDSCAPE MOUND
 -  PROJECT BOUNDARY
 -  G4 BARRIER
 -  WRSB WIRE ROPE
 -  TYPE F BARRIER
 -  SO GUTTER
 -  DRAINAGE PIPE



CHAINAGE 35400













CHAINAGE 35375

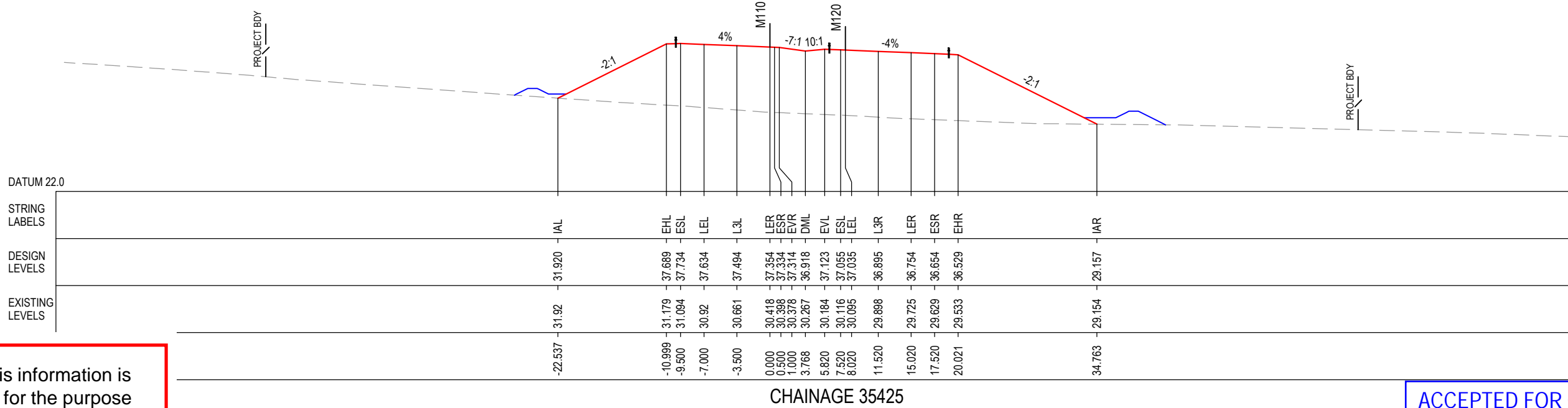
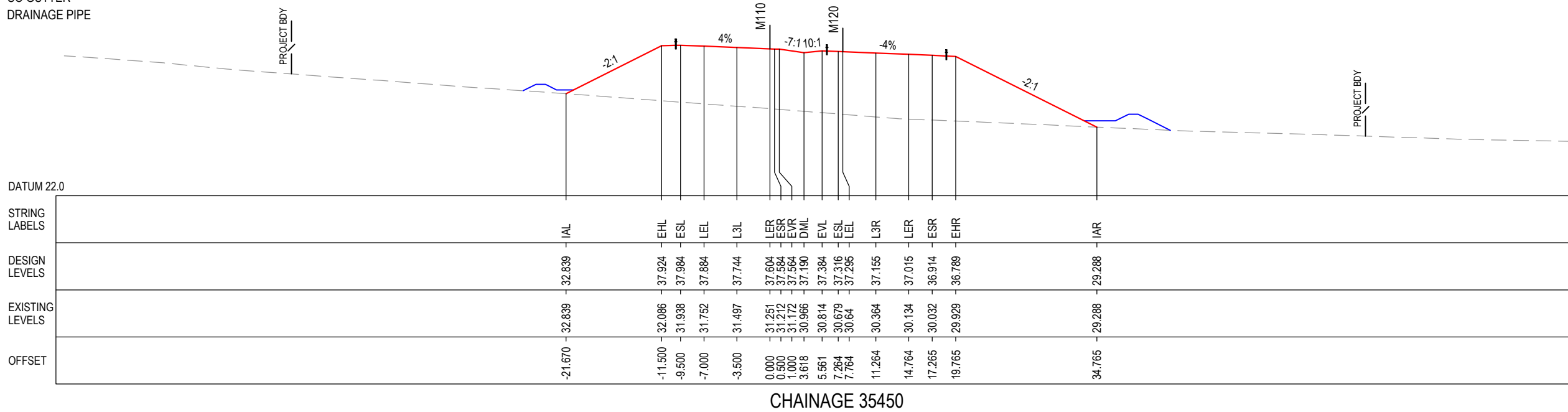
ACCEPTED FOR CONSTRUCTION

*Disclaimer: This information is to be used only for the purpose of inspecting fixing or varying road levels in accordance with Part 3 of the Roads Act 1993. In some locations the road configuration has been refined without impacting the road level.

DESIGN LOT CODE A-81-RA-01		DESIGN MODEL FILE(S) USED FOR DOCUMENTATION OF THIS DRAWING W2B-PC0-A-RA-MOD-00010.TXT		PLOT DATE / TIME 20 April 2016 - 4:57:46 PM		PLOT BY Balmaceda, Leo		CLIENT CLARENCE VALLEY COUNCIL	
MENDMENT / REVISION DESCRIPTION ISSUED FOR CONSTRUCTION		SCALES ON A3 SIZE DRAWING 0 5 10 15 20 25 SCALE 1:500m		DRAWINGS / DESIGN PREPARED BY PACIFIC COMPLETE Ernst & Young Centre Level 27, 580 George Street Sydney NSW 2000 Phone: (02) 9272 5100 Fax: (02) 9272 5101		TITLE DRAWN: LEO BALMACEDA 23.03.18 DRG CHECK: CLAUDIO BIDART 23.03.18 DESIGN: MARTIN HENEGHAN 23.03.18 DESIGN CHECK: MICHAEL SABA 23.03.18 DESIGN MNGR: VINCE URBANO 23.03.18 PROJECT MNGR: PETER REES 23.03.18		HW10 - PACIFIC HIGHWAY WOOLGOOLGA TO BALLINA UPGRADE PORTION A - GLENUGIE TO MACLEAN ALIGNMENT AND EARTHWORKS 3AB CROSS SECTION - M110 NORTHBOUND SHEET No. 41 OF 75	
CO-ORDINATE SYSTEM MGA ZONE 56		HEIGHT DATUM A.H.D.		PREPARED FOR PACIFIC HIGHWAY PACIFIC HIGHWAY OFFICE GRAFTON		RMS REGISTRATION No. DS2016/000619		ISSUE STATUS ISSUED FOR CONSTRUCTION	
				EDMS No. SF2015/118045		SHEET No. RA-A-41641		ISSUE A	

I MAY BE INCOMPLETE IF COPIED FROM AN A3 SIZE ORIGINAL \\PSPDF\03\pgr\PPACIFIC_COMPLETE\220001_1\WOOLGOOLGA_TO_BALLINA_DELIVER09_CADD\Drawings\12_PICANNINYRA\W2B-PC0-A-RA-DRG-41641.dwg

- LEGEND**
-  EXISTING SURFACE
 -  FINAL DESIGN SURFACE
 -  DRAINAGE DESIGN
 -  LANDSCAPE MOUND
 -  PROJECT BOUNDARY
 -  G4 BARRIER
 -  WRSB WIRE ROPE
 -  TYPE F BARRIER
 -  SO GUTTER
 -  DRAINAGE PIPE













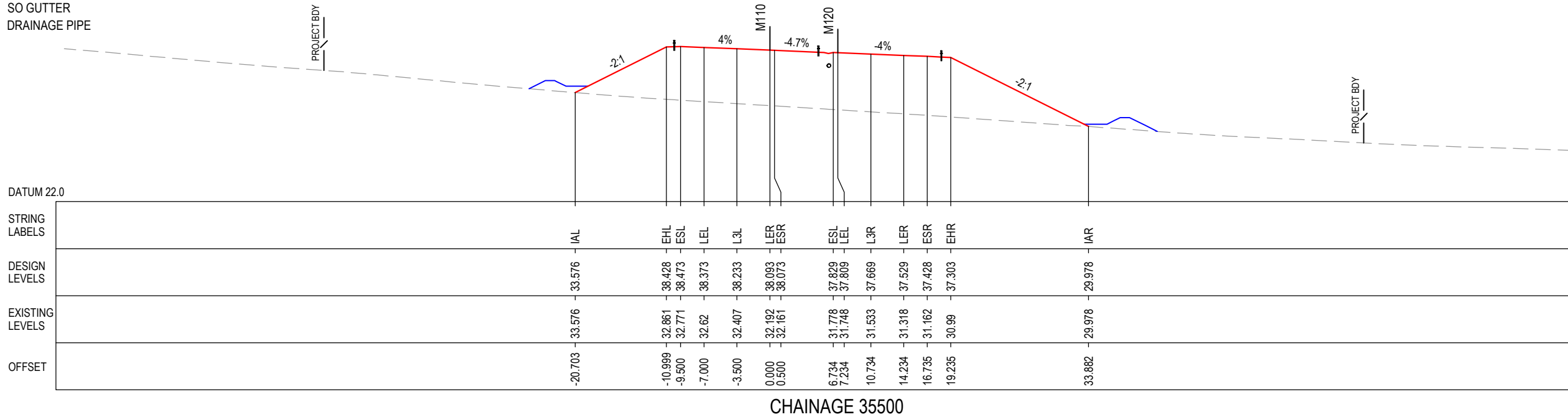
I MAY BE INCOMPLETE IF COPIED FROM AN A3 SIZE ORIGINAL \\APSPDF\03\pacific\COMPLETE\220001_WOOLGOOLGA_TO_BALLINA_DELIVER09_CADD\Drawings\12_PICANNINYRA\W2B-PC0-A-RA-DRG-41642.dwg

***Disclaimer:** This information is to be used only for the purpose of inspecting fixing or varying road levels in accordance with Part 3 of the Roads Act 1993. In some locations the road configuration has been refined without impacting the road level.

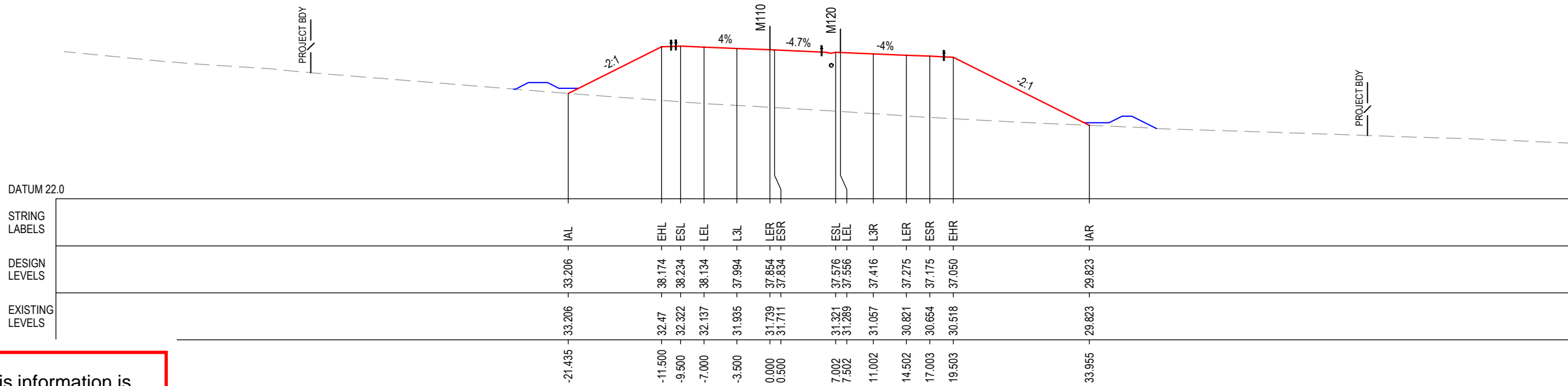
ACCEPTED FOR CONSTRUCTION

DESIGN LOT CODE A-81-RA-01		DESIGN MODEL FILE(S) USED FOR DOCUMENTATION OF THIS DRAWING W2B-PC0-A-RA-MOD-00010.TXT		PLOT DATE / TIME 20 April 2016 - 4:57:53 PM		PLOT BY Balmaceda, Leo		CLIENT CLARENCE VALLEY COUNCIL		HW10 - PACIFIC HIGHWAY WOOLGOOLGA TO BALLINA UPGRADE PORTION A - GLENUGIE TO MACLEAN ALIGNMENT AND EARTHWORKS 3AB CROSS SECTION - M110 NORTHBOUND SHEET No. 42 OF 75	A3
MENDMENT / REVISION DESCRIPTION ISSUED FOR CONSTRUCTION		SCALES ON A3 SIZE DRAWING		DRAWINGS / DESIGN PREPARED BY		TITLE		NAME			
WVR No.		APPROVAL PR		SCALE 1:500m		DRAWN		LEO BALMACEDA		23.03.18	
CO-ORDINATE SYSTEM MGA ZONE 56		HEIGHT DATUM A.H.D.		Ernst & Young Centre Level 27 880 George Street Sydney NSW 2000		DRG CHECK		CLAUDIO BIDART		23.03.18	
				PACIFIC COMPLETE		DESIGN		MARTIN HENEGHAN		23.03.18	
				Phone: (02) 9272 5100 Fax: (02) 9272 5101		DESIGN CHECK		MICHAEL SABA		23.03.18	
						DESIGN MNGR		VINCE URBANO		23.03.18	
						PROJECT MNGR		PETER REES		23.03.18	
						PREPARED FOR PACIFIC HIGHWAY PACIFIC HIGHWAY OFFICE GRAFTON		RMS REGISTRATION No. DS2016/000619		PART 1	
						ISSUE STATUS ISSUED FOR CONSTRUCTION		EDMS No. SF2015/118045		SHEET No. RA-A-41642	ISSUE A

- LEGEND**
-  EXISTING SURFACE
 -  FINAL DESIGN SURFACE
 -  DRAINAGE DESIGN
 -  LANDSCAPE MOUND
 -  PROJECT BOUNDARY
 -  G4 BARRIER
 -  WRSB WIRE ROPE
 -  TYPE F BARRIER
 -  SO GUTTER
 -  DRAINAGE PIPE



CHAINAGE 35500



CHAINAGE 35475











ACCEPTED FOR CONSTRUCTION

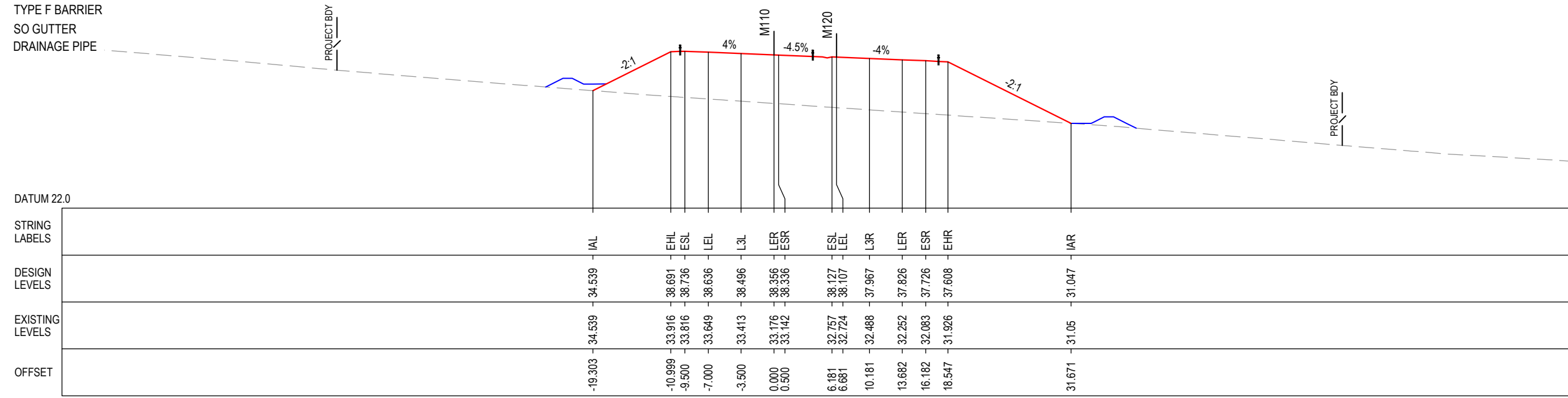
***Disclaimer:** This information is to be used only for the purpose of inspecting fixing or varying road levels in accordance with Part 3 of the Roads Act 1993. In some locations the road configuration has been refined without impacting the road level.

DESIGN LOT CODE A-81-RA-01		DESIGN MODEL FILE(S) USED FOR DOCUMENTATION OF THIS DRAWING W2B-PC0-A-RA-MOD-00010.TXT		PLOT DATE / TIME 20 April 2016 - 4:58:00 PM		PLOT BY Balmaceda, Leo		CLIENT CLARENCE VALLEY COUNCIL HW10 - PACIFIC HIGHWAY		PART 1		
MENDMENT / REVISION DESCRIPTION ISSUED FOR CONSTRUCTION		SCALES ON A3 SIZE DRAWING 0 5 10 15 20 25 SCALE 1:500m		DRAWINGS / DESIGN PREPARED BY PACIFIC COMPLETE Ernst & Young Centre Level 27 580 George Street Sydney NSW 2000 Phone: (02) 9272 5100 Fax: (02) 9272 5101		TITLE DRAWN LEO BALMACEDA 23.03.18 DRG CHECK CLAUDIO BIDART 23.03.18 DESIGN MARTIN HENEGHAN 23.03.18 DESIGN CHECK MICHAEL SABA 23.03.18 DESIGN MNGR VINCE URBANO 23.03.18 PROJECT MNGR PETER REES 23.03.18		NSW GOVERNMENT Transport Roads & Maritime Services			CLARENCE VALLEY COUNCIL HW10 - PACIFIC HIGHWAY PORTION A - GLENUGIE TO MACLEAN ALIGNMENT AND EARTHWORKS 3AB CROSS SECTION - M110 NORTHBOUND SHEET No. 43 OF 75	
CO-ORDINATE SYSTEM MGA ZONE 56		HEIGHT DATUM A.H.D.		RMS REGISTRATION No. DS2016/000619		PREPARED FOR PACIFIC HIGHWAY PACIFIC HIGHWAY OFFICE GRAFTON		ISSUE STATUS ISSUED FOR CONSTRUCTION		EDMS No. SF2015/118045	SHEET No. RA-A-41643	ISSUE A

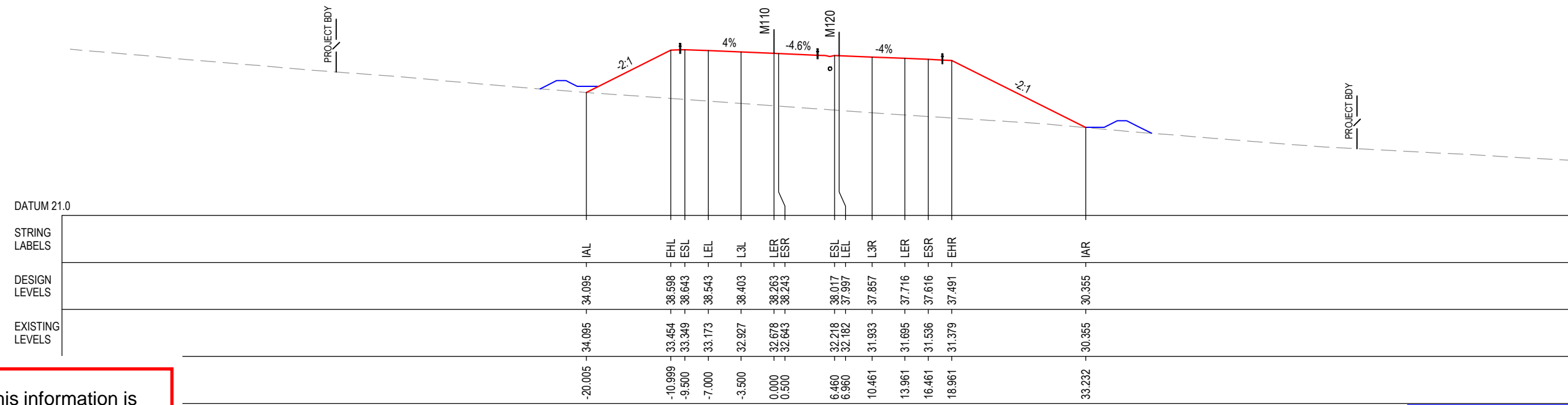
I MAY BE INCOMPLETE IF COPIED FROM AN A3 SIZE ORIGINAL \\MAPS\DFLO3\pgr\PPACIFIC_COMPLETE\220001_WOOLGOOLGA_TO_BALLINA_DELIVER09_CADD\Drawings\12_PICANNIN\RA\W2B-PC0-A-RA-DRG-41643.dwg

I MAY BE INCOMPLETE IF COPIED FROM AN A3 SIZE ORIGINAL \\APSPDF\03\pacific\complete\2016\1_WOOLGOOLGA_TO_BALLINA_DELIVER09_CADD\Drawings\12_PICANNINYRA\W2B-PC0-A-RA-DRG-41644.dwg

- LEGEND**
-  EXISTING SURFACE
 -  FINAL DESIGN SURFACE
 -  DRAINAGE DESIGN
 -  LANDSCAPE MOUND
 -  PROJECT BOUNDARY
 -  G4 BARRIER
 -  WRSB WIRE ROPE
 -  TYPE F BARRIER
 -  SO GUTTER
 -  DRAINAGE PIPE



CHAINAGE 35550



CHAINAGE 35525

ACCEPTED FOR CONSTRUCTION











*Disclaimer: This information is to be used only for the purpose of inspecting fixing or varying road levels in accordance with Part 3 of the Roads Act 1993. In some locations the road configuration has been refined without impacting the road level.

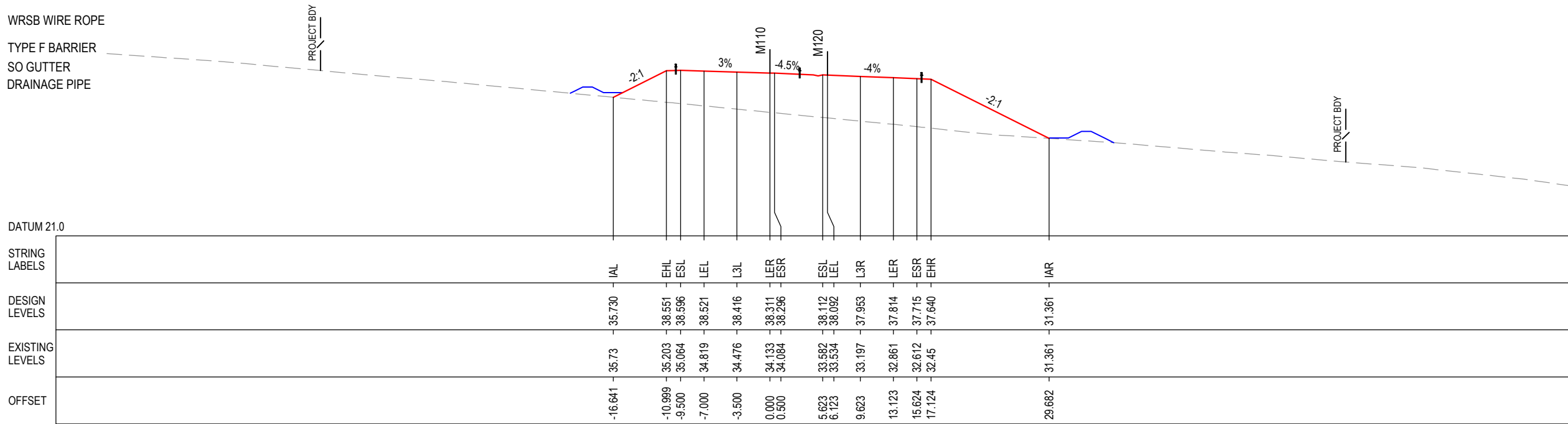
<table border="1" style="width: 100%; border-collapse: collapse;"> <tr> <td style="font-size: 8px;">DESIGN LOT CODE</td> <td>A-81-RA-01</td> </tr> <tr> <td style="font-size: 8px;">DESIGN MODEL FILE(S) USED FOR DOCUMENTATION OF THIS DRAWING</td> <td>W2B-PC0-A-RA-MOD-00010.TXT</td> </tr> <tr> <td style="font-size: 8px;">MENDMENT / REVISION DESCRIPTION</td> <td>ISSUED FOR CONSTRUCTION</td> </tr> <tr> <td style="font-size: 8px;">WVR No.</td> <td></td> </tr> <tr> <td style="font-size: 8px;">APPROVAL</td> <td>PR</td> </tr> </table>	DESIGN LOT CODE	A-81-RA-01	DESIGN MODEL FILE(S) USED FOR DOCUMENTATION OF THIS DRAWING	W2B-PC0-A-RA-MOD-00010.TXT	MENDMENT / REVISION DESCRIPTION	ISSUED FOR CONSTRUCTION	WVR No.		APPROVAL	PR	<table border="1" style="width: 100%; border-collapse: collapse;"> <tr> <td style="font-size: 8px;">PLOT DATE / TIME</td> <td>20 April 2016 - 4:58:08 PM</td> </tr> <tr> <td style="font-size: 8px;">PLOT BY</td> <td>Balmaceda, Leo</td> </tr> <tr> <td style="font-size: 8px;">CLIENT</td> <td>CLARENCE VALLEY COUNCIL HW10 - PACIFIC HIGHWAY</td> </tr> <tr> <td style="font-size: 8px;">TITLE</td> <td>WOOLGOOLGA TO BALLINA UPGRADE PORTION A - GLENUGIE TO MACLEAN ALIGNMENT AND EARTHWORKS 3AB CROSS SECTION - M110 NORTHBOUND</td> </tr> <tr> <td style="font-size: 8px;">DRAWN</td> <td>LEO BALMACEDA 23.03.18</td> </tr> <tr> <td style="font-size: 8px;">DRG CHECK</td> <td>CLAUDIO BIDART 23.03.18</td> </tr> <tr> <td style="font-size: 8px;">DESIGN</td> <td>MARTIN HENEGHAN 23.03.18</td> </tr> <tr> <td style="font-size: 8px;">DESIGN CHECK</td> <td>MICHAEL SABA 23.03.18</td> </tr> <tr> <td style="font-size: 8px;">DESIGN MNGR</td> <td>VINCE URBANO 23.03.18</td> </tr> <tr> <td style="font-size: 8px;">PROJECT MNGR</td> <td>PETER REES 23.03.18</td> </tr> </table>	PLOT DATE / TIME	20 April 2016 - 4:58:08 PM	PLOT BY	Balmaceda, Leo	CLIENT	CLARENCE VALLEY COUNCIL HW10 - PACIFIC HIGHWAY	TITLE	WOOLGOOLGA TO BALLINA UPGRADE PORTION A - GLENUGIE TO MACLEAN ALIGNMENT AND EARTHWORKS 3AB CROSS SECTION - M110 NORTHBOUND	DRAWN	LEO BALMACEDA 23.03.18	DRG CHECK	CLAUDIO BIDART 23.03.18	DESIGN	MARTIN HENEGHAN 23.03.18	DESIGN CHECK	MICHAEL SABA 23.03.18	DESIGN MNGR	VINCE URBANO 23.03.18	PROJECT MNGR	PETER REES 23.03.18	<table border="1" style="width: 100%; border-collapse: collapse;"> <tr> <td style="font-size: 8px;">RMS REGISTRATION No.</td> <td>DS2016/000619</td> </tr> <tr> <td style="font-size: 8px;">ISSUE STATUS</td> <td>ISSUED FOR CONSTRUCTION</td> </tr> <tr> <td style="font-size: 8px;">EDMS No.</td> <td>SF2015/118045</td> </tr> <tr> <td style="font-size: 8px;">SHEET No.</td> <td>RA-A-41644</td> </tr> <tr> <td style="font-size: 8px;">ISSUE</td> <td>A</td> </tr> </table>	RMS REGISTRATION No.	DS2016/000619	ISSUE STATUS	ISSUED FOR CONSTRUCTION	EDMS No.	SF2015/118045	SHEET No.	RA-A-41644	ISSUE	A	<table border="1" style="width: 100%; border-collapse: collapse;"> <tr> <td style="font-size: 8px;">SCALE ON A3 SIZE DRAWING</td> <td>0 5 10 15 20 25 SCALE 1:500m</td> </tr> <tr> <td style="font-size: 8px;">DRAWINGS / DESIGN PREPARED BY</td> <td>PACIFIC COMPLETE Ernst & Young Centre Level 27 580 George Street Sydney NSW 2000 Phone: (02) 9272 5100 Fax: (02) 9272 5101</td> </tr> <tr> <td style="font-size: 8px;">CO-ORDINATE SYSTEM</td> <td>MGA ZONE 56</td> </tr> <tr> <td style="font-size: 8px;">HEIGHT DATUM</td> <td>A.H.D.</td> </tr> </table>	SCALE ON A3 SIZE DRAWING	0 5 10 15 20 25 SCALE 1:500m	DRAWINGS / DESIGN PREPARED BY	PACIFIC COMPLETE Ernst & Young Centre Level 27 580 George Street Sydney NSW 2000 Phone: (02) 9272 5100 Fax: (02) 9272 5101	CO-ORDINATE SYSTEM	MGA ZONE 56	HEIGHT DATUM	A.H.D.
DESIGN LOT CODE	A-81-RA-01																																																		
DESIGN MODEL FILE(S) USED FOR DOCUMENTATION OF THIS DRAWING	W2B-PC0-A-RA-MOD-00010.TXT																																																		
MENDMENT / REVISION DESCRIPTION	ISSUED FOR CONSTRUCTION																																																		
WVR No.																																																			
APPROVAL	PR																																																		
PLOT DATE / TIME	20 April 2016 - 4:58:08 PM																																																		
PLOT BY	Balmaceda, Leo																																																		
CLIENT	CLARENCE VALLEY COUNCIL HW10 - PACIFIC HIGHWAY																																																		
TITLE	WOOLGOOLGA TO BALLINA UPGRADE PORTION A - GLENUGIE TO MACLEAN ALIGNMENT AND EARTHWORKS 3AB CROSS SECTION - M110 NORTHBOUND																																																		
DRAWN	LEO BALMACEDA 23.03.18																																																		
DRG CHECK	CLAUDIO BIDART 23.03.18																																																		
DESIGN	MARTIN HENEGHAN 23.03.18																																																		
DESIGN CHECK	MICHAEL SABA 23.03.18																																																		
DESIGN MNGR	VINCE URBANO 23.03.18																																																		
PROJECT MNGR	PETER REES 23.03.18																																																		
RMS REGISTRATION No.	DS2016/000619																																																		
ISSUE STATUS	ISSUED FOR CONSTRUCTION																																																		
EDMS No.	SF2015/118045																																																		
SHEET No.	RA-A-41644																																																		
ISSUE	A																																																		
SCALE ON A3 SIZE DRAWING	0 5 10 15 20 25 SCALE 1:500m																																																		
DRAWINGS / DESIGN PREPARED BY	PACIFIC COMPLETE Ernst & Young Centre Level 27 580 George Street Sydney NSW 2000 Phone: (02) 9272 5100 Fax: (02) 9272 5101																																																		
CO-ORDINATE SYSTEM	MGA ZONE 56																																																		
HEIGHT DATUM	A.H.D.																																																		

A3

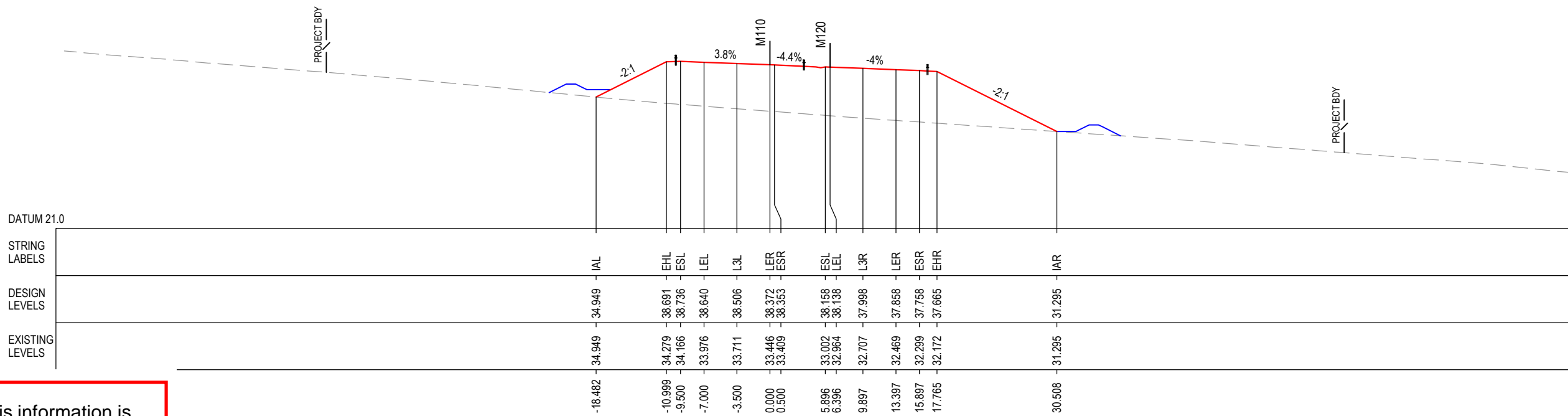
SHEET No. 44 OF 75

PART 1

- LEGEND**
-  EXISTING SURFACE
 -  FINAL DESIGN SURFACE
 -  DRAINAGE DESIGN
 -  LANDSCAPE MOUND
 -  PROJECT BOUNDARY
 -  G4 BARRIER
 -  WRSB WIRE ROPE
 -  TYPE F BARRIER
 -  SO GUTTER
 -  DRAINAGE PIPE




CHAINAGE 35600



CHAINAGE 35575











ACCEPTED FOR CONSTRUCTION

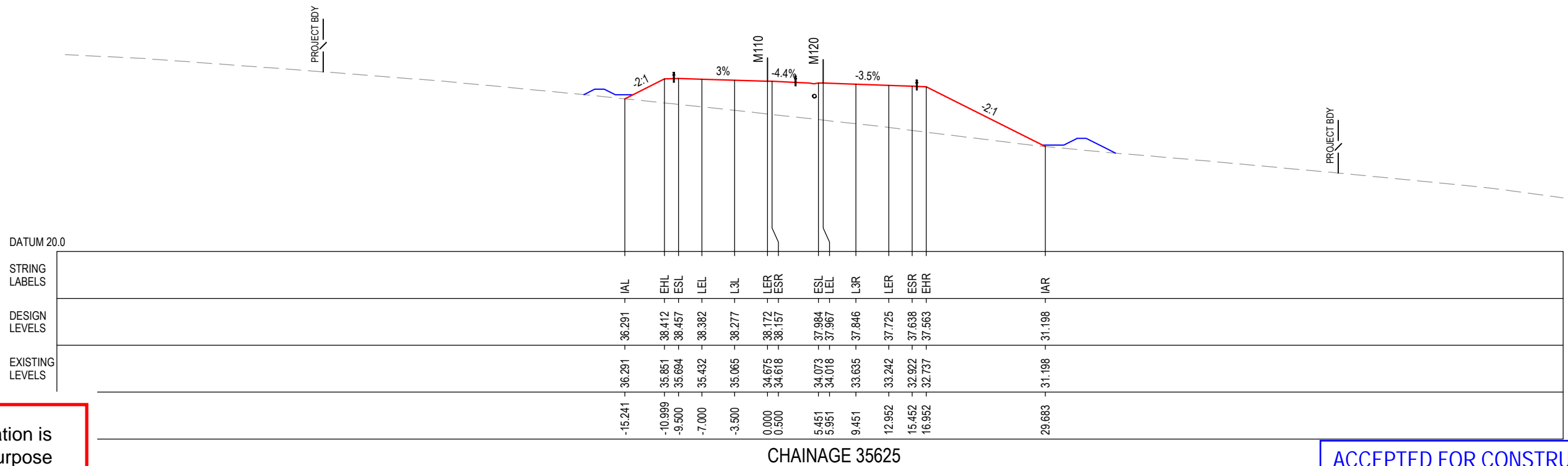
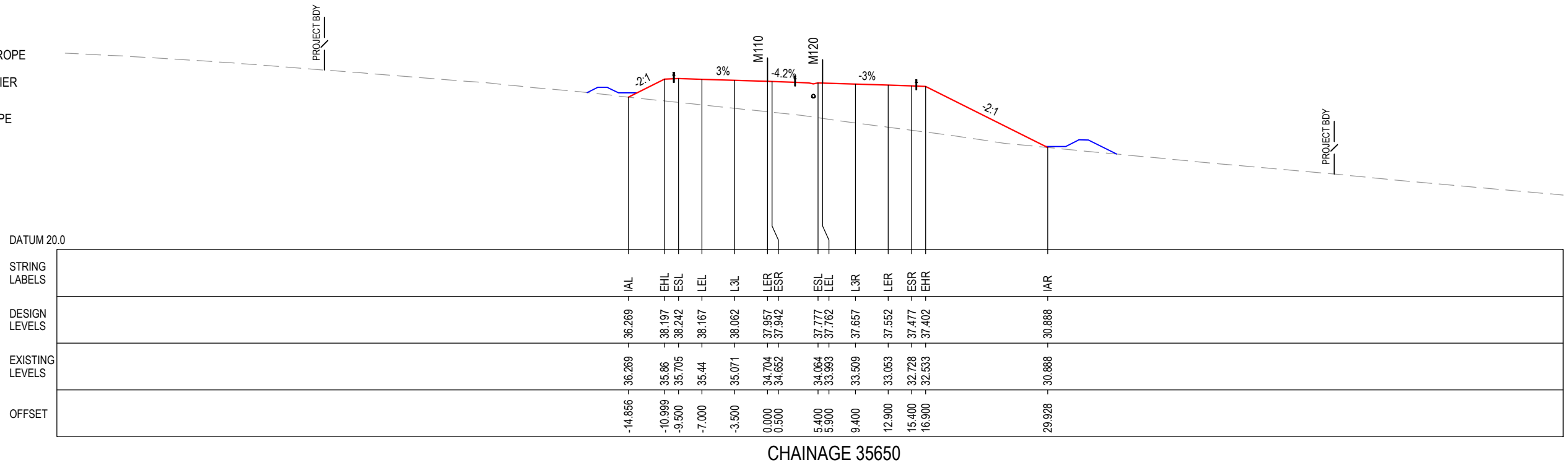
***Disclaimer:** This information is to be used only for the purpose of inspecting fixing or varying road levels in accordance with Part 3 of the Roads Act 1993. In some locations the road configuration has been refined without impacting the road level.

DESIGN LOT CODE A-81-RA-01		DESIGN MODEL FILE(S) USED FOR DOCUMENTATION OF THIS DRAWING W2B-PC0-A-RA-MOD-00010.TXT		PLOT DATE / TIME 20 April 2016 - 4:58:16 PM		PLOT BY Balmaceda, Leo		CLIENT CLARENCE VALLEY COUNCIL		HW10 - PACIFIC HIGHWAY WOOLGOOLGA TO BALLINA UPGRADE PORTION A - GLENUGIE TO MACLEAN ALIGNMENT AND EARTHWORKS 3AB CROSS SECTION - M110 NORTHBOUND SHEET No. 45 OF 75	A3
MENDMENT / REVISION DESCRIPTION ISSUED FOR CONSTRUCTION		SCALES ON A3 SIZE DRAWING		DRAWINGS / DESIGN PREPARED BY		TITLE		NAME			
WVR No.		APPROVAL PR		SCALE 1:500m		DRAWN		LEO BALMACEDA		23.03.18	
CO-ORDINATE SYSTEM MGA ZONE 56		HEIGHT DATUM A.H.D.		 Ernst & Young Centre Level 27, 580 George Street Sydney NSW 2000 Phone: (02) 9272 5100 Fax: (02) 9272 5101		DRG CHECK		CLAUDIO BIDART		23.03.18	
						DESIGN		MARTIN HENEGHAN		23.03.18	
						DESIGN CHECK		MICHAEL SABA		23.03.18	
						DESIGN MNGR		VINCE URBANO		23.03.18	
						PROJECT MNGR		PETER REES		23.03.18	
						PREPARED FOR PACIFIC HIGHWAY PACIFIC HIGHWAY OFFICE GRAFTON		RMS REGISTRATION No. DS2016/000619		ISSUE 1	
						ISSUE STATUS ISSUED FOR CONSTRUCTION		EDMS No. SF2015/118045		SHEET No. RA-A-41645	ISSUE A

I MAY BE INCOMPLETE IF COPIED FROM AN A3 SIZE ORIGINAL \\MAPS\FLO3\pgr\PPACIFIC_COMPLETE\2270001_WOOLGOOLGA_TO_BALLINA_DELIVER09_CADD\Drawings\12_PICANNINYRA\W2B-PC0-A-RA-DRG-41645.dwg

I MAY BE INCOMPLETE IF COPIED
\\PSPDF03\proj\PPACIFIC_COMPLETE\270001_WOOLGOOLGA_TO_BALLINA_DELIVER09_CADD\Drawings\12_PICANNINYRA\W2B-PC0-A-RA-DRG-41646.dwg
mm ON A3 SIZE ORIGINAL

- LEGEND**
-  EXISTING SURFACE
 -  FINAL DESIGN SURFACE
 -  DRAINAGE DESIGN
 -  LANDSCAPE MOUND
 -  PROJECT BOUNDARY
 -  G4 BARRIER
 -  WRSB WIRE ROPE
 -  TYPE F BARRIER
 -  SO GUTTER
 -  DRAINAGE PIPE













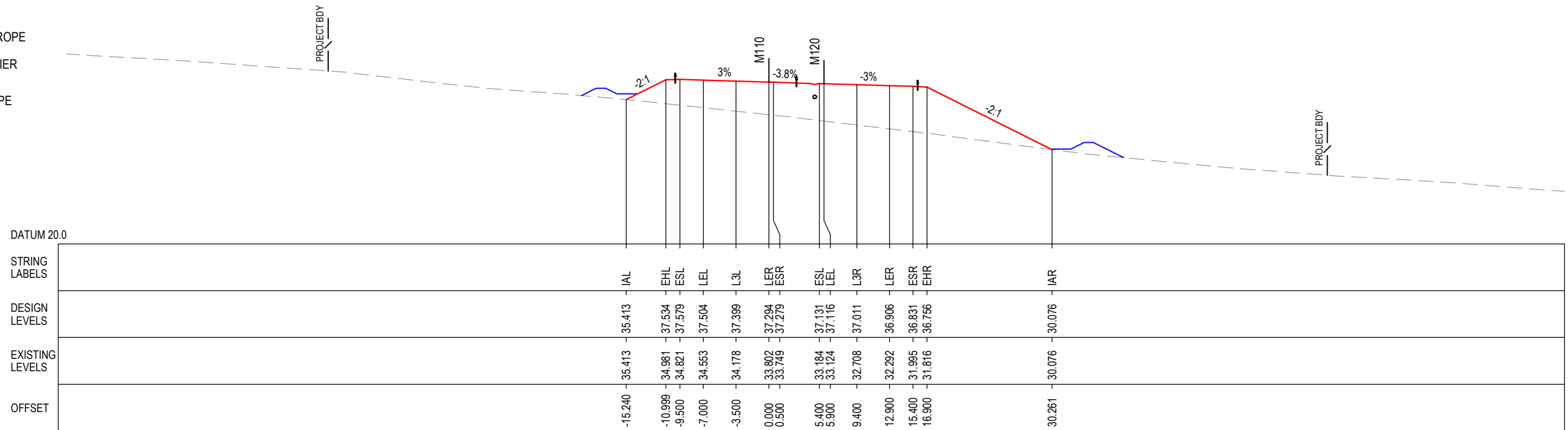
***Disclaimer:** This information is to be used only for the purpose of inspecting fixing or varying road levels in accordance with Part 3 of the Roads Act 1993. In some locations the road configuration has been refined without impacting the road level.

ACCEPTED FOR CONSTRUCTION


<p>DESIGN LOT CODE A-81-RA-01</p> <p>DESIGN MODEL FILE(S) USED FOR DOCUMENTATION OF THIS DRAWING W2B-PC0-A-RA-MOD-00010.TXT</p> <p>WVR No. APPROVAL PR</p>	<p>SCALE(S) ON A3 SIZE DRAWING</p> <p>0 5 10 15 20 25 SCALE 1:500m</p> <p>CO-ORDINATE SYSTEM MGA ZONE 56</p> <p>HEIGHT DATUM A.H.D.</p>	<p>DRAWINGS / DESIGN PREPARED BY</p> <p style="text-align: center;">PACIFIC COMPLETE</p> <p style="font-size: small; text-align: center;">Ernst & Young Centre Level 27 550 George Street Sydney NSW 2000 Phone: (02) 9272 5100 Fax: (02) 9272 5101</p>	<p>PLOT DATE / TIME 20 April 2016 - 4:58:23 PM</p> <p>PLOT BY Balmaceda, Leo</p> <table border="1" style="width: 100%; border-collapse: collapse;"> <thead> <tr> <th>TITLE</th> <th>NAME</th> <th>DATE</th> </tr> </thead> <tbody> <tr> <td>DRAWN</td> <td>LEO BALMACEDA</td> <td>23.03.18</td> </tr> <tr> <td>DRG CHECK</td> <td>CLAUDIO BIDART</td> <td>23.03.18</td> </tr> <tr> <td>DESIGN</td> <td>MARTIN HENEGHAN</td> <td>23.03.18</td> </tr> <tr> <td>DESIGN CHECK</td> <td>MICHAEL SABA</td> <td>23.03.18</td> </tr> <tr> <td>DESIGN MNGR</td> <td>VINCE URBANO</td> <td>23.03.18</td> </tr> <tr> <td>PROJECT MNGR</td> <td>PETER REES</td> <td>23.03.18</td> </tr> </tbody> </table>	TITLE	NAME	DATE	DRAWN	LEO BALMACEDA	23.03.18	DRG CHECK	CLAUDIO BIDART	23.03.18	DESIGN	MARTIN HENEGHAN	23.03.18	DESIGN CHECK	MICHAEL SABA	23.03.18	DESIGN MNGR	VINCE URBANO	23.03.18	PROJECT MNGR	PETER REES	23.03.18	<p>CLIENT Transport Roads & Maritime Services</p> <p>CLARENCE VALLEY COUNCIL HW10 - PACIFIC HIGHWAY WOOLGOOLGA TO BALLINA UPGRADE PORTION A - GLENUGIE TO MACLEAN ALIGNMENT AND EARTHWORKS 3AB CROSS SECTION - M110 NORTHBOUND</p> <p>RMS REGISTRATION No. DS2016/000619</p> <p>ISSUE STATUS ISSUED FOR CONSTRUCTION</p> <p>EDMS No. SF2015/118045</p> <p>SHEET No. RA-A-41646</p>	<p>A3</p> <p style="font-size: x-small;">SHEET No. 46 OF 75</p> <p style="font-size: x-small;">PART 1</p> <p style="font-size: x-small;">ISSUE A</p>
TITLE	NAME	DATE																								
DRAWN	LEO BALMACEDA	23.03.18																								
DRG CHECK	CLAUDIO BIDART	23.03.18																								
DESIGN	MARTIN HENEGHAN	23.03.18																								
DESIGN CHECK	MICHAEL SABA	23.03.18																								
DESIGN MNGR	VINCE URBANO	23.03.18																								
PROJECT MNGR	PETER REES	23.03.18																								

I MAY BE INCOMPLETE IF COPIED FROM AN A3 SIZE ORIGINAL \\PSP\DFL03\pgr\PPACIFIC_COMPLETE\220001_WOOLGOOLGA_TO_BALLINA_DELIVER09_CADD\Drawings\12_PICANNINYRA\W2B-PC0-A-RA-DRG-41647.dwg

- LEGEND**
-  EXISTING SURFACE
 -  FINAL DESIGN SURFACE
 -  DRAINAGE DESIGN
 -  LANDSCAPE MOUND
 -  PROJECT BOUNDARY
 -  G4 BARRIER
 -  WRSB WIRE ROPE
 -  TYPE F BARRIER
 -  SO GUTTER
 -  DRAINAGE PIPE



CHAINAGE 35700













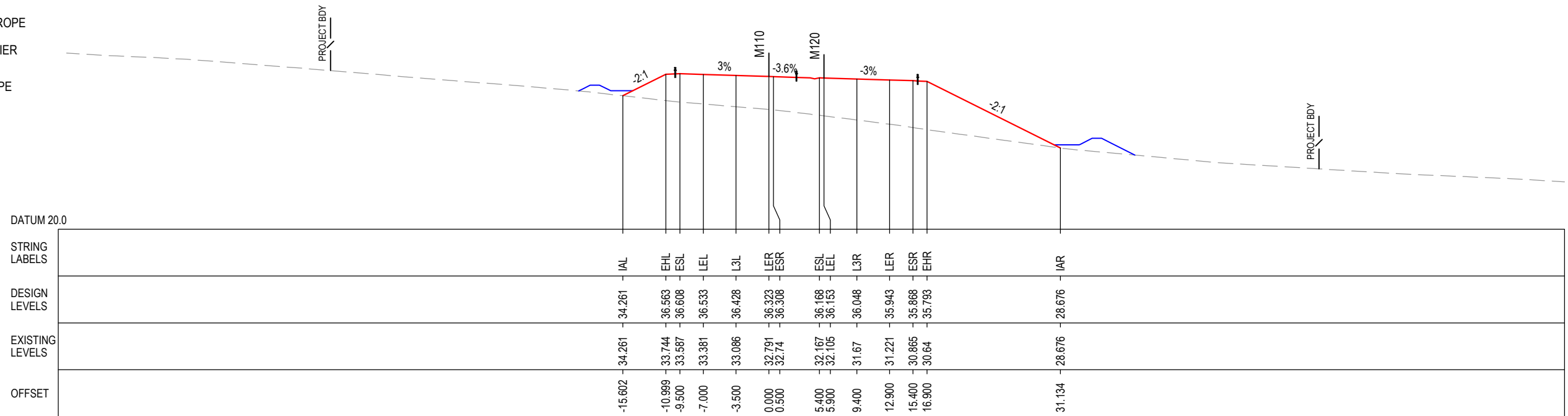
CHAINAGE 35675

ACCEPTED FOR CONSTRUCTION


*Disclaimer: This information is to be used only for the purpose of inspecting fixing or varying road levels in accordance with Part 3 of the Roads Act 1993. In some locations the road configuration has been refined without impacting the road level.

<p>DESIGN LOT CODE A-81-RA-01</p> <p>DESIGN MODEL FILE(S) USED FOR DOCUMENTATION OF THIS DRAWING W2B-PC0-A-RA-MOD-00010.TXT</p> <p>WVR No. APPROVAL PR</p>	<p>SCALES ON A3 SIZE DRAWING</p> <p>0 5 10 15 20 25 SCALE 1:500m</p> <p>CO-ORDINATE SYSTEM MGA ZONE 56</p> <p>HEIGHT DATUM A.H.D.</p>	<p>DRAWINGS / DESIGN PREPARED BY</p> <p style="text-align: center;">PACIFIC COMPLETE</p> <p style="font-size: small; text-align: center;">Ernst & Young Centre Level 27 880 George Street Sydney NSW 2000 Phone: (02) 9272 5100 Fax: (02) 9272 5101</p>	<p>PLOT DATE / TIME 20 April 2016 - 4:58:30 PM</p> <p>PLOT BY Balmaceda, Leo</p> <table border="1" style="width: 100%; border-collapse: collapse;"> <thead> <tr> <th>TITLE</th> <th>NAME</th> <th>DATE</th> </tr> </thead> <tbody> <tr> <td>DRAWN</td> <td>LEO BALMACEDA</td> <td>23.03.18</td> </tr> <tr> <td>DRG CHECK</td> <td>CLAUDIO BIDART</td> <td>23.03.18</td> </tr> <tr> <td>DESIGN</td> <td>MARTIN HENEGHAN</td> <td>23.03.18</td> </tr> <tr> <td>DESIGN CHECK</td> <td>MICHAEL SABA</td> <td>23.03.18</td> </tr> <tr> <td>DESIGN MNGR</td> <td>VINCE URBANO</td> <td>23.03.18</td> </tr> <tr> <td>PROJECT MNGR</td> <td>PETER REES</td> <td>23.03.18</td> </tr> </tbody> </table>	TITLE	NAME	DATE	DRAWN	LEO BALMACEDA	23.03.18	DRG CHECK	CLAUDIO BIDART	23.03.18	DESIGN	MARTIN HENEGHAN	23.03.18	DESIGN CHECK	MICHAEL SABA	23.03.18	DESIGN MNGR	VINCE URBANO	23.03.18	PROJECT MNGR	PETER REES	23.03.18
TITLE	NAME	DATE																						
DRAWN	LEO BALMACEDA	23.03.18																						
DRG CHECK	CLAUDIO BIDART	23.03.18																						
DESIGN	MARTIN HENEGHAN	23.03.18																						
DESIGN CHECK	MICHAEL SABA	23.03.18																						
DESIGN MNGR	VINCE URBANO	23.03.18																						
PROJECT MNGR	PETER REES	23.03.18																						
<p>CLIENT</p> <p style="text-align: center;">NSW GOVERNMENT</p> <p style="text-align: center;">Transport Roads & Maritime Services</p>		<p>CLARENCE VALLEY COUNCIL HW10 - PACIFIC HIGHWAY WOOLGOOLGA TO BALLINA UPGRADE PORTION A - GLENUGIE TO MACLEAN ALIGNMENT AND EARTHWORKS 3AB CROSS SECTION - M110 NORTHBOUND</p> <p style="text-align: right;">SHEET No. 47 OF 75</p>																						
<p>ISSUED FOR CONSTRUCTION</p>		<p>RMS REGISTRATION No. DS2016/000619</p>	<p>PREPARED FOR PACIFIC HIGHWAY PACIFIC HIGHWAY OFFICE GRAFTON</p>																					
<p>EDMS No. SF2015/118045</p>		<p>SHEET No. RA-A-41647</p>	<p>ISSUE No. 1 ISSUE A</p>																					

- LEGEND**
-  EXISTING SURFACE
 -  FINAL DESIGN SURFACE
 -  DRAINAGE DESIGN
 -  LANDSCAPE MOUND
 -  PROJECT BOUNDARY
 -  G4 BARRIER
 -  WRSB WIRE ROPE
 -  TYPE F BARRIER
 -  SO GUTTER
 -  DRAINAGE PIPE



CHAINAGE 35750













CHAINAGE 35725

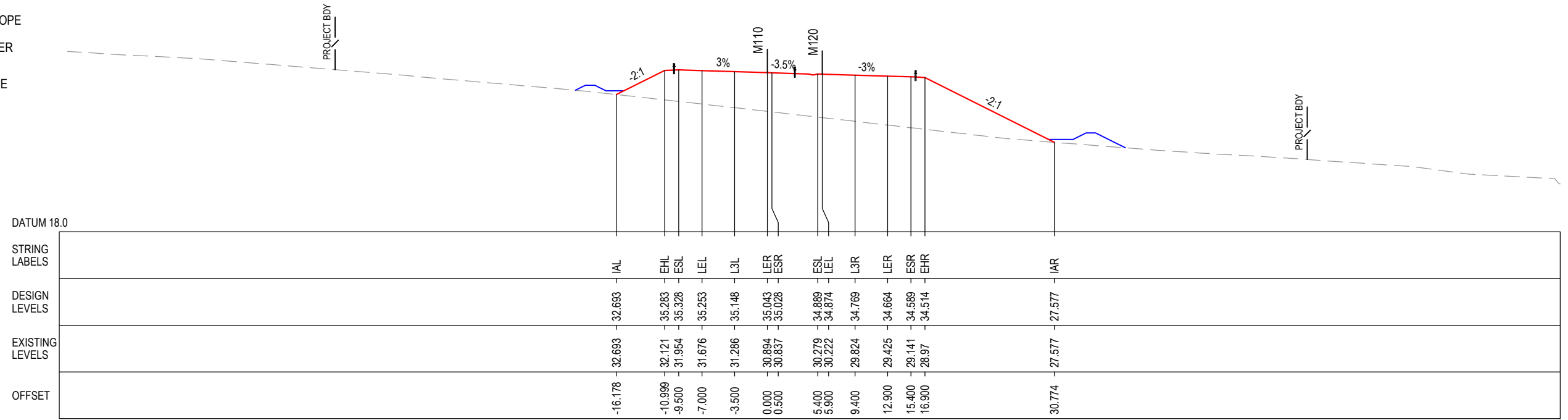
ACCEPTED FOR CONSTRUCTION

***Disclaimer:** This information is to be used only for the purpose of inspecting fixing or varying road levels in accordance with Part 3 of the Roads Act 1993. In some locations the road configuration has been refined without impacting the road level.


DESIGN LOT CODE A-81-RA-01		DESIGN MODEL FILE(S) USED FOR DOCUMENTATION OF THIS DRAWING W2B-PC0-A-RA-MOD-00010.TXT		PLOT DATE / TIME 20 April 2016 - 4:58:38 PM		PLOT BY Balmaceda, Leo		CLIENT CLARENCE VALLEY COUNCIL	
MENDMENT / REVISION DESCRIPTION ISSUED FOR CONSTRUCTION		SCALES ON A3 SIZE DRAWING 0 5 10 15 20 25 SCALE 1:500m		DRAWINGS / DESIGN PREPARED BY PACIFIC COMPLETE Ernst & Young Centre Level 27 880 George Street Sydney NSW 2000		TITLE DRAWN LEO BALMACEDA 23.03.18 DRG CHECK CLAUDIO BIDART 23.03.18 DESIGN MARTIN HENEGHAN 23.03.18 DESIGN CHECK MICHAEL SABA 23.03.18 DESIGN MNGR VINCE URBANO 23.03.18 PROJECT MNGR PETER REES 23.03.18		NSW GOVERNMENT Transport Roads & Maritime Services	
CO-ORDINATE SYSTEM MGA ZONE 56		HEIGHT DATUM A.H.D.		PREPARED FOR PACIFIC HIGHWAY PACIFIC HIGHWAY OFFICE GRAFTON		RMS REGISTRATION No. DS2016/000619		HW10 - PACIFIC HIGHWAY WOOLGOOLGA TO BALLINA UPGRADE PORTION A - GLENUGIE TO MACLEAN ALIGNMENT AND EARTHWORKS 3AB CROSS SECTION - M110 NORTHBOUND SHEET No. 48 OF 75	
						ISSUE STATUS ISSUED FOR CONSTRUCTION		EDMS No. SF2015/118045	
						SHEET No. RA-A-41648		PART 1 ISSUE A	

I MAY BE INCOMPLETE IF COPIED FROM ORIGINAL \MAPS\DFU03\pgr\PPACIFIC_COMPLETE\2270001_WOOLGOOLGA_TO_BALLINA_DELIVER09_CADD\Drawings\12_PICANNIN\RA\W2B-PC0-A-RA-DRG-41648.dwg

- LEGEND**
-  EXISTING SURFACE
 -  FINAL DESIGN SURFACE
 -  DRAINAGE DESIGN
 -  LANDSCAPE MOUND
 -  PROJECT BOUNDARY
 -  G4 BARRIER
 -  WRSB WIRE ROPE
 -  TYPE F BARRIER
 -  SO GUTTER
 -  DRAINAGE PIPE



CHAINAGE 35800



CHAINAGE 35775











ACCEPTED FOR CONSTRUCTION

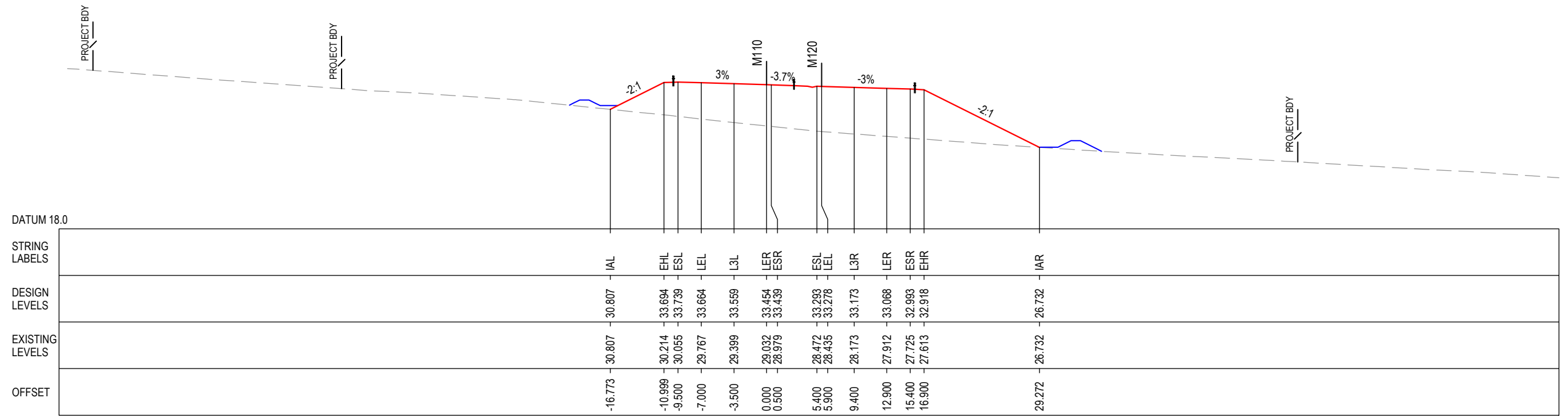
***Disclaimer:** This information is to be used only for the purpose of inspecting fixing or varying road levels in accordance with Part 3 of the Roads Act 1993. In some locations the road configuration has been refined without impacting the road level.

DESIGN LOT CODE A-81-RA-01		DESIGN MODEL FILE(S) USED FOR DOCUMENTATION OF THIS DRAWING W2B-PC0-A-RA-MOD-00010.TXT		PLOT DATE / TIME 20 April 2016 - 4:58:45 PM		PLOT BY Balmaceda, Leo		CLIENT CLARENCE VALLEY COUNCIL		HW10 - PACIFIC HIGHWAY WOOLGOOLGA TO BALLINA UPGRADE PORTION A - GLENUGIE TO MACLEAN ALIGNMENT AND EARTHWORKS 3AB CROSS SECTION - M110 NORTHBOUND SHEET No. 49 OF 75	A3
MENDMENT / REVISION DESCRIPTION ISSUED FOR CONSTRUCTION		DRAWINGS / DESIGN PREPARED BY		TITLE		NAME		DATE			
WVR No.		APPROVAL PR		SCALE ON A3 SIZE DRAWING 0 5 10 15 20 25 SCALE 1:500m		DRAWN LEO BALMACEDA		23.03.18		NSW GOVERNMENT Transport Roads & Maritime Services	
CO-ORDINATE SYSTEM MGA ZONE 56		HEIGHT DATUM A.H.D.		PACIFIC COMPLETE Ernst & Young Centre Level 27, 880 George Street Sydney NSW 2000 Phone: (02) 9272 5100 Fax: (02) 9272 5101		DRG CHECK CLAUDIO BIDART		23.03.18		PREPARED FOR PACIFIC HIGHWAY PACIFIC HIGHWAY OFFICE GRAFTON	
						DESIGN MARTIN HENEGHAN		23.03.18		RMS REGISTRATION No. DS2016/000619	
						DESIGN CHECK MICHAEL SABA		23.03.18		ISSUE STATUS ISSUED FOR CONSTRUCTION	
						DESIGN MNGR VINCE URBANO		23.03.18		EDMS No. SF2015/118045	
						PROJECT MNGR PETER REES		23.03.18		SHEET No. RA-A-41649	
										ISSUE A	

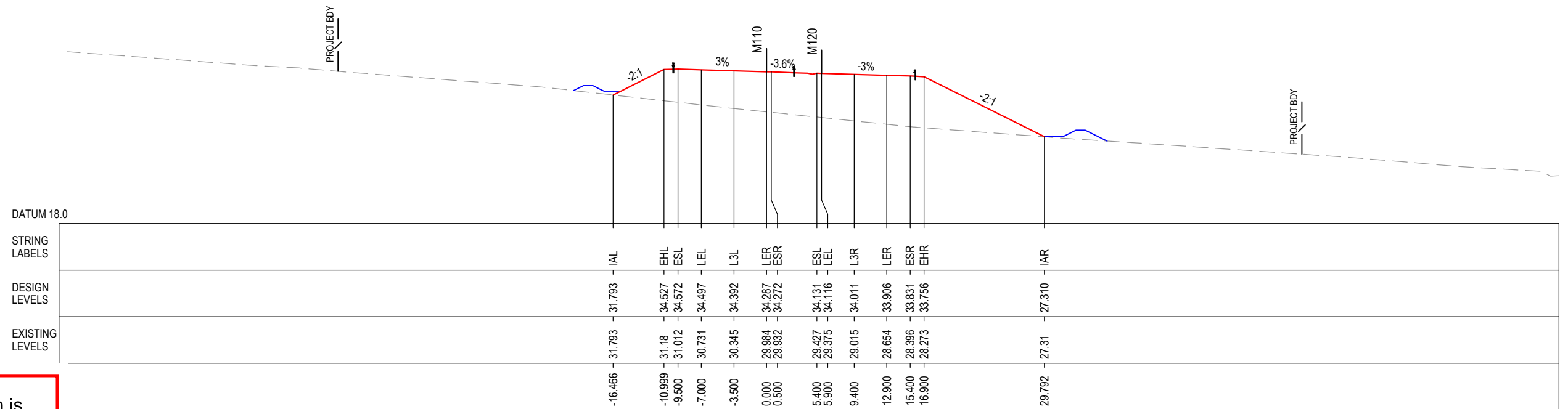
I MAY BE INCOMPLETE IF COPIED FROM AN A3 SIZE ORIGINAL \\PSP\DFL03\pgr\PPACIFIC_COMPLETE\2270001_WOOLGOOLGA_TO_BALLINA_DELIVER09_CADD\Drawings\12_PICANNINYRA\W2B-PC0-A-RA-DRG-41649.dwg

I MAY BE INCOMPLETE IF COPIED FROM AN A3 SIZE ORIGINAL
\\PSP\DF\03\pgr\PPACIFIC_COMPLETE\220001_WOOLGOOLGA_TO_BALLINA_DELIVER09_CADD\Drawings\12_PICANNINYRA\W2B-PC0-A-RA-DRG-41650.dwg

- LEGEND**
-  EXISTING SURFACE
 -  FINAL DESIGN SURFACE
 -  DRAINAGE DESIGN
 -  LANDSCAPE MOUND
 -  PROJECT BOUNDARY
 -  G4 BARRIER
 -  WRSB WIRE ROPE
 -  TYPE F BARRIER
 -  SO GUTTER
 -  DRAINAGE PIPE





CHAINAGE 35850













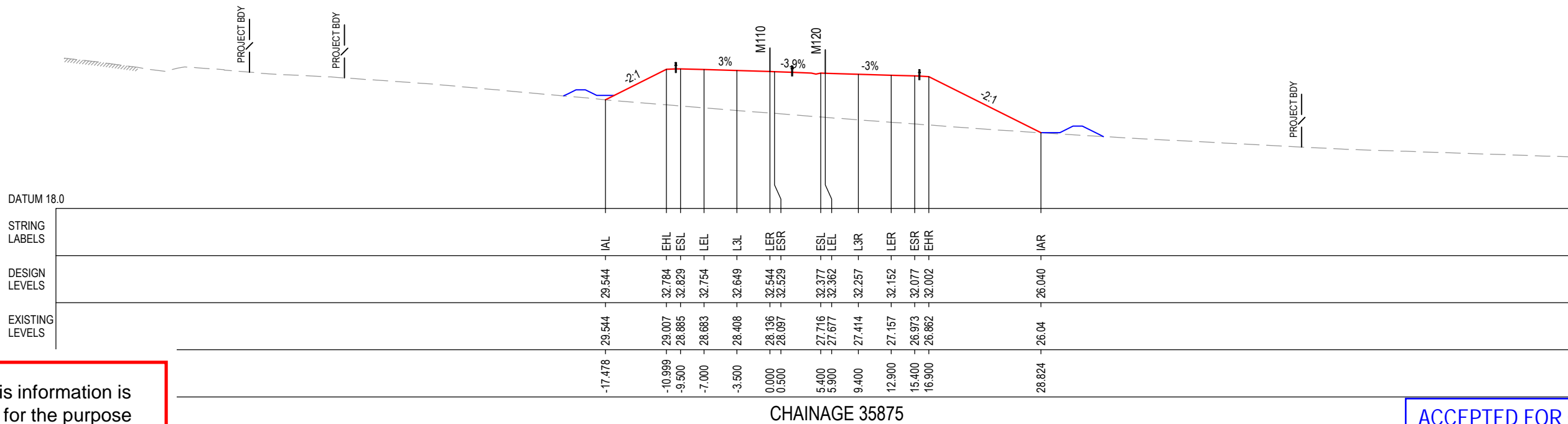
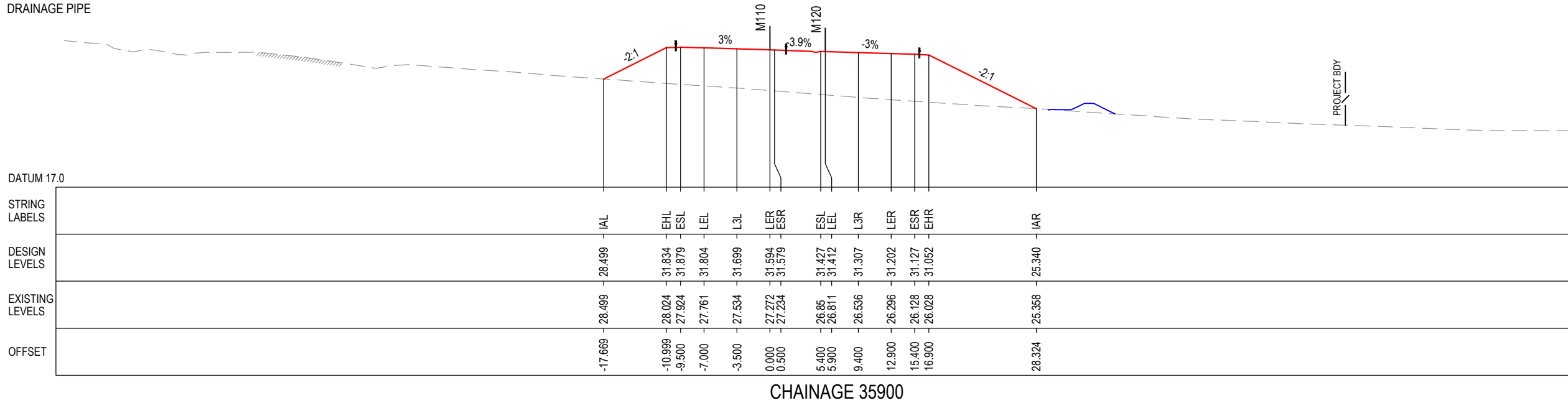
CHAINAGE 35825

ACCEPTED FOR CONSTRUCTION

*Disclaimer: This information is to be used only for the purpose of inspecting fixing or varying road levels in accordance with Part 3 of the Roads Act 1993. In some locations the road configuration has been refined without impacting the road level.

DESIGN LOT CODE A-81-RA-01	DESIGN MODEL FILE(S) USED FOR DOCUMENTATION OF THIS DRAWING W2B-PC0-A-RA-MOD-00010.TXT	PLOT DATE / TIME 20 April 2016 - 4:58:53 PM	PLOT BY Balmaceda, Leo	CLIENT CLARENCE VALLEY COUNCIL HW10 - PACIFIC HIGHWAY WOOLGOOLGA TO BALLINA UPGRADE PORTION A - GLENUGIE TO MACLEAN ALIGNMENT AND EARTHWORKS 3AB CROSS SECTION - M110 NORTHBOUND SHEET No. 50 OF 75	A3																					
MENDMENT / REVISION DESCRIPTION ISSUED FOR CONSTRUCTION	WVR No. APPROVAL PR	SCALES ON A3 SIZE DRAWING 0 5 10 15 20 25 SCALE 1:500m	DRAWINGS / DESIGN PREPARED BY 	<table border="1" style="width: 100%; border-collapse: collapse;"> <thead> <tr> <th>TITLE</th> <th>NAME</th> <th>DATE</th> </tr> </thead> <tbody> <tr> <td>DRAWN</td> <td>LEO BALMACEDA</td> <td>23.03.18</td> </tr> <tr> <td>DRG CHECK</td> <td>CLAUDIO BIDART</td> <td>23.03.18</td> </tr> <tr> <td>DESIGN</td> <td>MARTIN HENEGHAN</td> <td>23.03.18</td> </tr> <tr> <td>DESIGN CHECK</td> <td>MICHAEL SABA</td> <td>23.03.18</td> </tr> <tr> <td>DESIGN MNGR</td> <td>VINCE URBANO</td> <td>23.03.18</td> </tr> <tr> <td>PROJECT MNGR</td> <td>PETER REES</td> <td>23.03.18</td> </tr> </tbody> </table>	TITLE	NAME	DATE	DRAWN	LEO BALMACEDA	23.03.18	DRG CHECK	CLAUDIO BIDART	23.03.18	DESIGN	MARTIN HENEGHAN	23.03.18	DESIGN CHECK	MICHAEL SABA	23.03.18	DESIGN MNGR	VINCE URBANO	23.03.18	PROJECT MNGR	PETER REES	23.03.18	 Transport Roads & Maritime Services
TITLE	NAME	DATE																								
DRAWN	LEO BALMACEDA	23.03.18																								
DRG CHECK	CLAUDIO BIDART	23.03.18																								
DESIGN	MARTIN HENEGHAN	23.03.18																								
DESIGN CHECK	MICHAEL SABA	23.03.18																								
DESIGN MNGR	VINCE URBANO	23.03.18																								
PROJECT MNGR	PETER REES	23.03.18																								
CO-ORDINATE SYSTEM MGA ZONE 56				HEIGHT DATUM A.H.D.																						
Ernst & Young Centre Level 27 580 George Street Sydney NSW 2000 Phone: (02) 9272 5100 Fax: (02) 9272 5101				PREPARED FOR PACIFIC HIGHWAY PACIFIC HIGHWAY OFFICE GRAFTON																						
RMS REGISTRATION No. DS2016/000619		ISSUE STATUS ISSUED FOR CONSTRUCTION		EDMS No. SF2015/118045	SHEET No. RA-A-41650																					
				PART 1	ISSUE A																					

- LEGEND**
-  EXISTING SURFACE
 -  FINAL DESIGN SURFACE
 -  DRAINAGE DESIGN
 -  LANDSCAPE MOUND
 -  PROJECT BOUNDARY
 -  G4 BARRIER
 -  WRSB WIRE ROPE
 -  TYPE F BARRIER
 -  SO GUTTER
 -  DRAINAGE PIPE



***Disclaimer:** This information is to be used only for the purpose of inspecting fixing or varying road levels in accordance with Part 3 of the Roads Act 1993. In some locations the road configuration has been refined without impacting the road level.

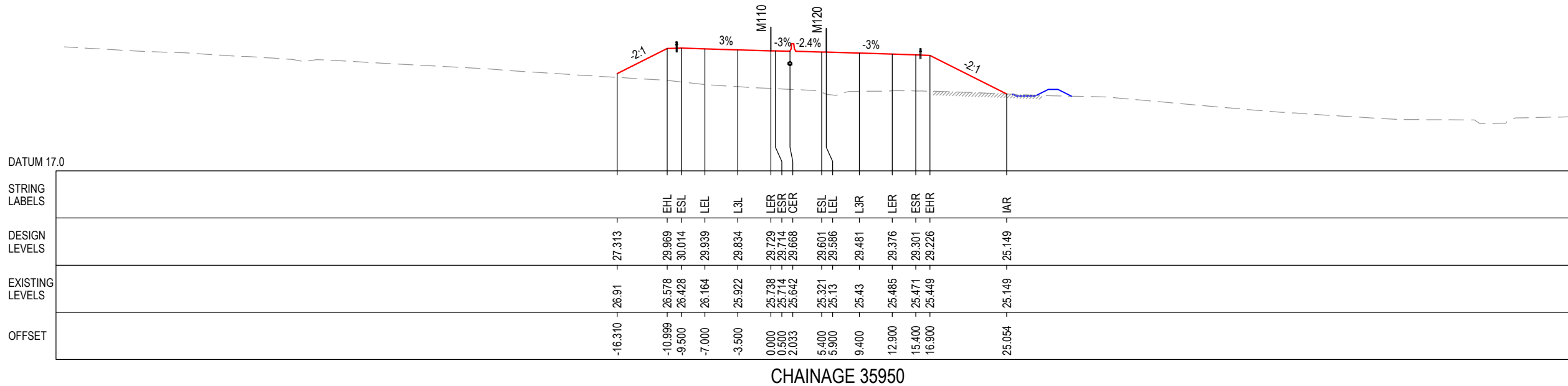
ACCEPTED FOR CONSTRUCTION

DESIGN LOT CODE A-81-RA-01		DESIGN MODEL FILE(S) USED FOR DOCUMENTATION OF THIS DRAWING W2B-PC0-A-RA-MOD-00010.TXT		PLOT DATE / TIME 20 April 2016 - 4:59:00 PM		PLOT BY Balmaceda, Leo		CLIENT CLARENCE VALLEY COUNCIL		HW10 - PACIFIC HIGHWAY WOOLGOOLGA TO BALLINA UPGRADE PORTION A - GLENUGIE TO MACLEAN ALIGNMENT AND EARTHWORKS 3AB CROSS SECTION - M110 NORTHBOUND SHEET No. 51 OF 75	PART 1		
MENDMENT / REVISION DESCRIPTION ISSUED FOR CONSTRUCTION		SCALES ON A3 SIZE DRAWING		DRAWINGS / DESIGN PREPARED BY		TITLE		NAME				DATE	
WVR No.		APPROVAL PR		SCALE 1:500m		DRAWN		LEO BALMACEDA		23.03.18			
				0 5 10 15 20 25		DRG CHECK		CLAUDIO BIDART		23.03.18			
				CO-ORDINATE SYSTEM MGA ZONE 56		DESIGN		MARTIN HENEGHAN		23.03.18			
		HEIGHT DATUM A.H.D.		Ernst & Young Centre Level 27 580 George Street Sydney NSW 2000		DESIGN CHECK		MICHAEL SABA		23.03.18			
				Phone: (02) 9272 5100 Fax: (02) 9272 5101		DESIGN MNGR		VINCE URBANO		23.03.18			
						PROJECT MNGR		PETER REES		23.03.18			
						PREPARED FOR PACIFIC HIGHWAY PACIFIC HIGHWAY OFFICE GRAFTON		RMS REGISTRATION No. DS2016/000619		ISSUE STATUS ISSUED FOR CONSTRUCTION	EDMS No. SF2015/118045	SHEET No. RA-A-41651	ISSUE A

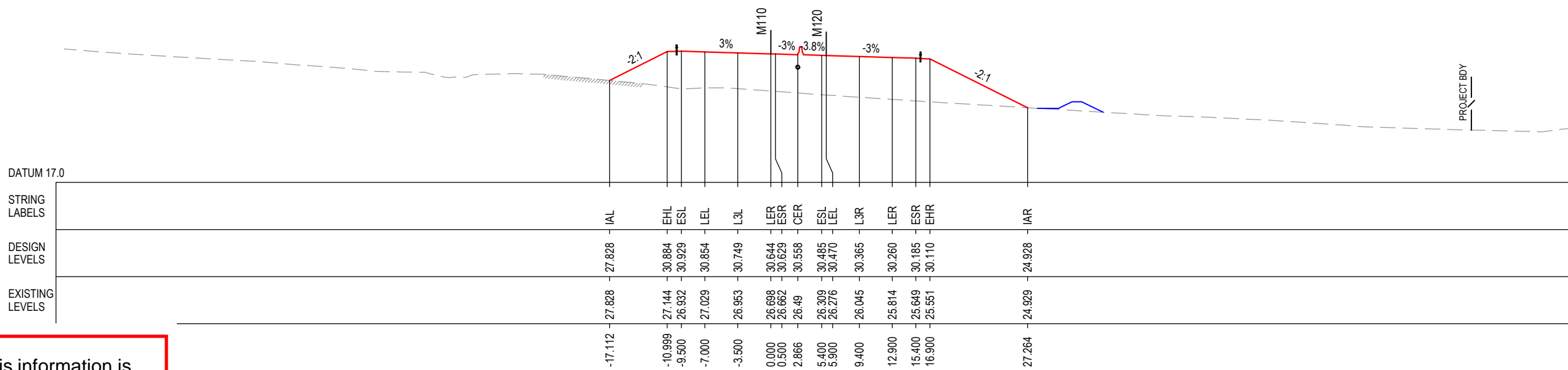
I MAY BE INCOMPLETE IF COPIED FROM AN A3 SIZE ORIGINAL \\MAPS\DFL03\pgr\PPACIFIC_COMPLETE\ETE220001_WOOLGOOLGA_TO_BALLINA_DELIVER09_CADD\Drawings\12_PICANNINYRA\W2B-PC0-A-RA-DRG-41651.dwg

LEGEND

- EXISTING SURFACE
- FINAL DESIGN SURFACE
- DRAINAGE DESIGN
- LANDSCAPE MOUND
- PROJECT BOUNDARY
- G4 BARRIER
- WRSB WIRE ROPE
- TYPE F BARRIER
- SO GUTTER
- DRAINAGE PIPE



CHAINAGE 35950













CHAINAGE 35925

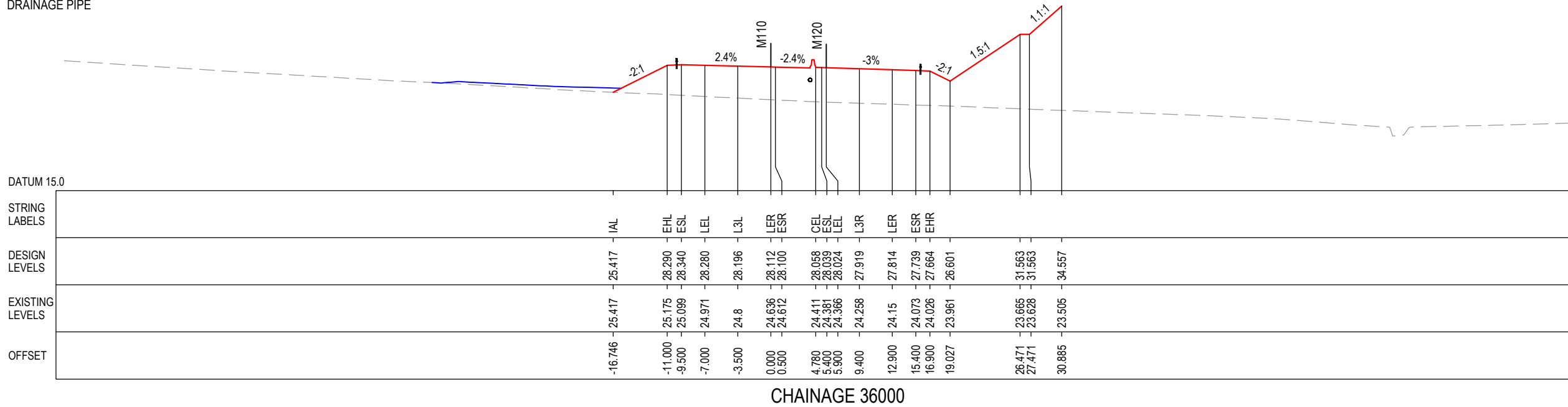
ACCEPTED FOR CONSTRUCTION

***Disclaimer:** This information is to be used only for the purpose of inspecting fixing or varying road levels in accordance with Part 3 of the Roads Act 1993. In some locations the road configuration has been refined without impacting the road level.

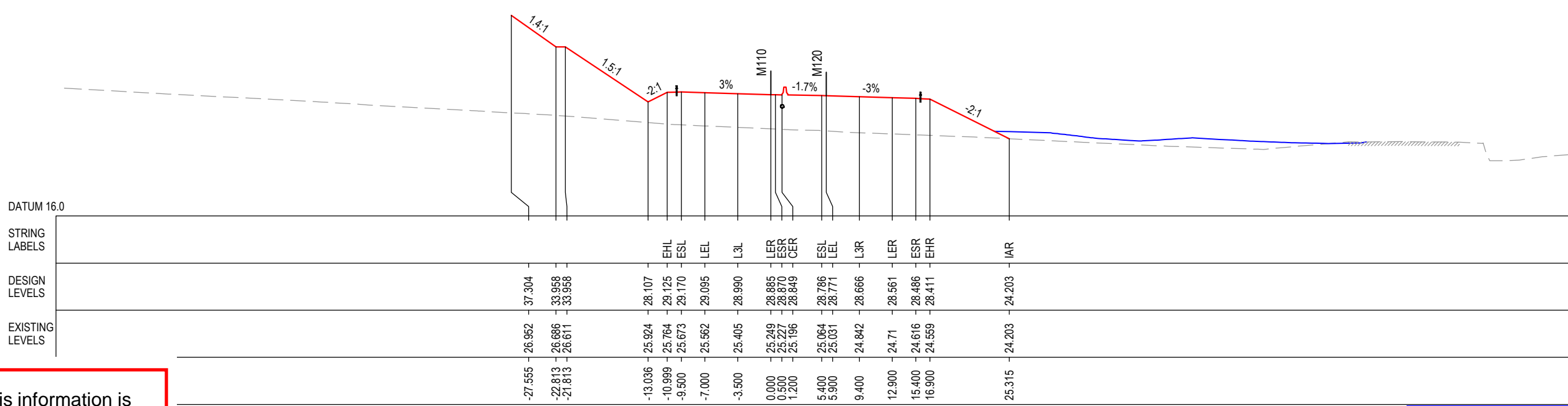
DESIGN LOT CODE A-81-RA-01		DESIGN MODEL FILE(S) USED FOR DOCUMENTATION OF THIS DRAWING W2B-PC0-A-RA-MOD-00010.TXT		PLOT DATE / TIME 20 April 2016 - 4:59:07 PM		PLOT BY Balmaceda, Leo		CLIENT CLARENCE VALLEY COUNCIL		HW10 - PACIFIC HIGHWAY WOOLGOOLGA TO BALLINA UPGRADE PORTION A - GLENUGIE TO MACLEAN ALIGNMENT AND EARTHWORKS 3AB CROSS SECTION - M110 NORTHBOUND SHEET No. 52 OF 75	PART 1
MENDMENT / REVISION DESCRIPTION ISSUED FOR CONSTRUCTION		SCALES ON A3 SIZE DRAWING 0 5 10 15 20 25 SCALE 1:500m		DRAWINGS / DESIGN PREPARED BY PACIFIC COMPLETE Ernst & Young Centre Level 27, 880 George Street Sydney NSW 2000 Phone: (02) 9272 5100 Fax: (02) 9272 5101		TITLE DRAWN: LEO BALMACEDA 23.03.18 DRG CHECK: CLAUDIO BIDART 23.03.18 DESIGN: MARTIN HENEGHAN 23.03.18 DESIGN CHECK: MICHAEL SABA 23.03.18 DESIGN MNGR: VINCE URBANO 23.03.18 PROJECT MNGR: PETER REES 23.03.18		NSW GOVERNMENT Transport Roads & Maritime Services			
CO-ORDINATE SYSTEM MGA ZONE 56		HEIGHT DATUM A.H.D.		PREPARED FOR PACIFIC HIGHWAY PACIFIC HIGHWAY OFFICE GRAFTON		ISSUE STATUS ISSUED FOR CONSTRUCTION		EDMS No. SF2015/118045		SHEET No. RA-A-41652 ISSUE A	

I MAY BE INCOMPLETE IF COPIED FROM AN A3 SIZE ORIGINAL \\PSPDF03\pgr\PPACIFIC_COMPLETE\2016\12_PICANNIN\RA\W2B-PC0-A-RA-DRG-41652.dwg

- LEGEND**
-  EXISTING SURFACE
 -  FINAL DESIGN SURFACE
 -  DRAINAGE DESIGN
 -  LANDSCAPE MOUND
 -  PROJECT BOUNDARY
 -  G4 BARRIER
 -  WRSB WIRE ROPE
 -  TYPE F BARRIER
 -  SO GUTTER
 -  DRAINAGE PIPE



CHAINAGE 36000













CHAINAGE 35975

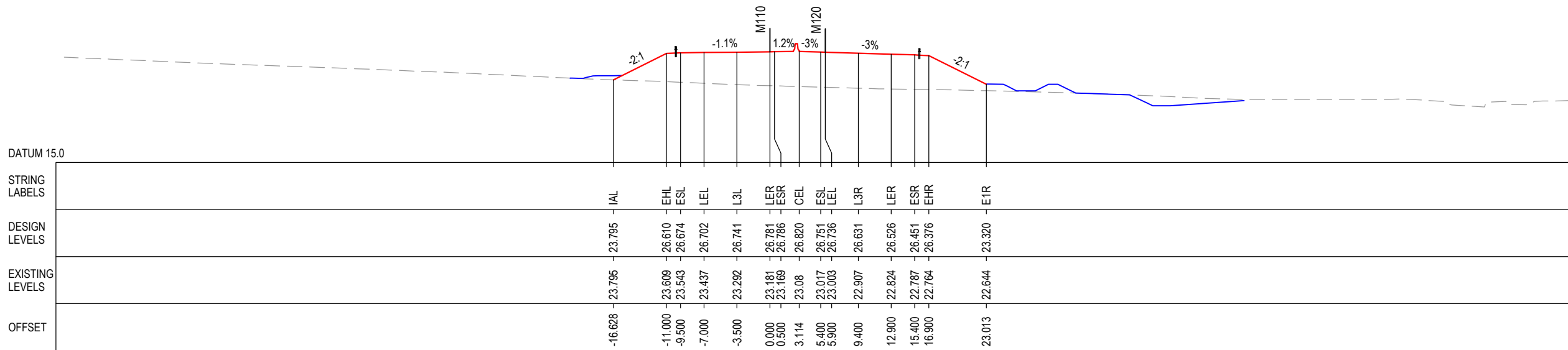
ACCEPTED FOR CONSTRUCTION

***Disclaimer:** This information is to be used only for the purpose of inspecting fixing or varying road levels in accordance with Part 3 of the Roads Act 1993. In some locations the road configuration has been refined without impacting the road level.

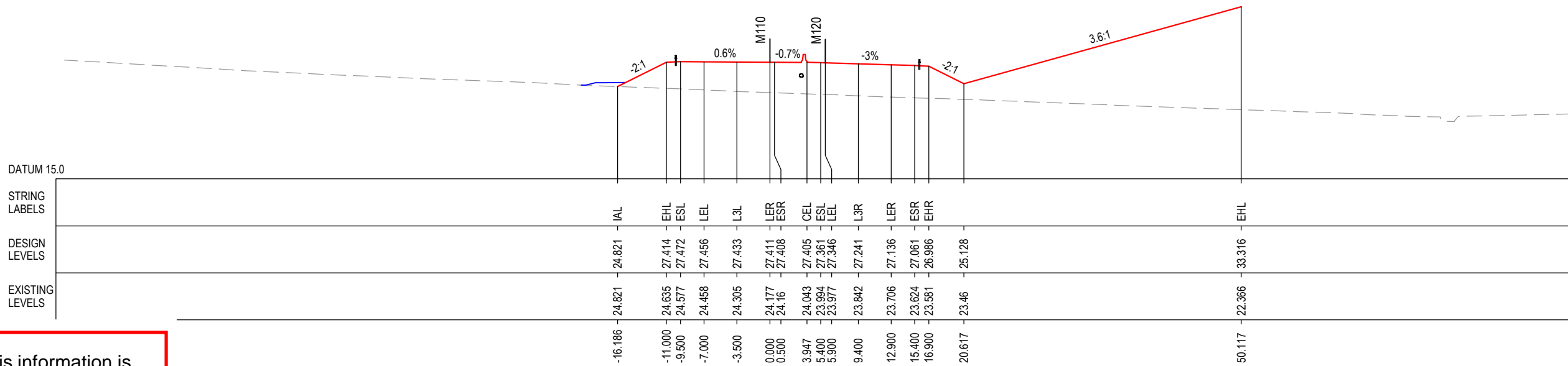
DESIGN LOT CODE A-81-RA-01		DESIGN MODEL FILE(S) USED FOR DOCUMENTATION OF THIS DRAWING W2B-PC0-A-RA-MOD-00010.TXT		PLOT DATE / TIME 20 April 2016 - 4:59:14 PM		PLOT BY Balmaceda, Leo		CLIENT CLARENCE VALLEY COUNCIL		HW10 - PACIFIC HIGHWAY WOOLGOOLGA TO BALLINA UPGRADE PORTION A - GLENUGIE TO MACLEAN ALIGNMENT AND EARTHWORKS 3AB CROSS SECTION - M110 NORTHBOUND SHEET No. 53 OF 75	A3
MENDMENT / REVISION DESCRIPTION ISSUED FOR CONSTRUCTION		SCALES ON A3 SIZE DRAWING 0 5 10 15 20 25 SCALE 1:500m		DRAWINGS / DESIGN PREPARED BY PACIFIC COMPLETE Ernst & Young Centre Level 27, 580 George Street Sydney NSW 2000 Phone: (02) 9272 5100 Fax: (02) 9272 5101		TITLE DRAWN DRG CHECK DESIGN DESIGN CHECK DESIGN MNGR PROJECT MNGR		NAME LEO BALMACEDA CLAUDIO BIDART MARTIN HENEGHAN MICHAEL SABA VINCE URBANO PETER REES			
WVR No.		APPROVAL PR		CO-ORDINATE SYSTEM MGA ZONE 56		HEIGHT DATUM A.H.D.		PREPARED FOR PACIFIC HIGHWAY PACIFIC HIGHWAY OFFICE GRAFTON		RMS REGISTRATION No. DS2016/000619	
								ISSUE STATUS ISSUED FOR CONSTRUCTION		EDMS No. SF2015/118045	
								SHEET No. RA-A-41653		ISSUE A	

I MAY BE INCOMPLETE IF COPIED FROM A3 SIZE ORIGINAL \\MAPS\FLO3\pgr\PPACIFIC_COMPLETE\2016\12_PICANNINYRA\W2B-PC0-A-RA-DRG-41653.dwg

- LEGEND**
-  EXISTING SURFACE
 -  FINAL DESIGN SURFACE
 -  DRAINAGE DESIGN
 -  LANDSCAPE MOUND
 -  PROJECT BOUNDARY
 -  G4 BARRIER
 -  WRSB WIRE ROPE
 -  TYPE F BARRIER
 -  SO GUTTER
 -  DRAINAGE PIPE



CHAINAGE 36050



CHAINAGE 36025

ACCEPTED FOR CONSTRUCTION

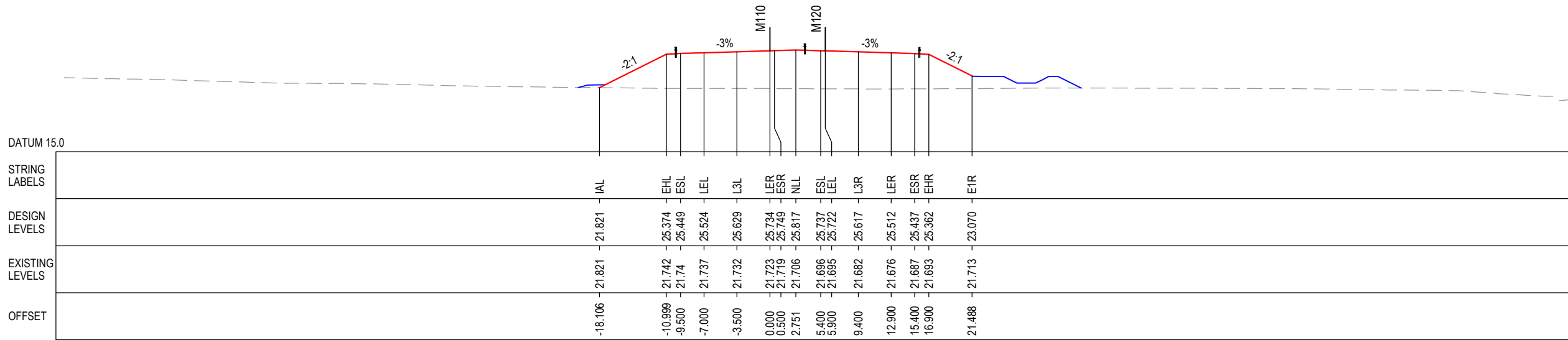
*Disclaimer: This information is to be used only for the purpose of inspecting fixing or varying road levels in accordance with Part 3 of the Roads Act 1993. In some locations the road configuration has been refined without impacting the road level.

DESIGN LOT CODE A-81-RA-01		DESIGN MODEL FILE(S) USED FOR DOCUMENTATION OF THIS DRAWING W2B-PC0-A-RA-MOD-00010.TXT		PLOT DATE / TIME 20 April 2016 - 4:59:21 PM		PLOT BY Balmaceda, Leo		CLIENT CLARENCE VALLEY COUNCIL		HW10 - PACIFIC HIGHWAY WOOLGOOLGA TO BALLINA UPGRADE PORTION A - GLENUGIE TO MACLEAN ALIGNMENT AND EARTHWORKS 3AB CROSS SECTION - M110 NORTHBOUND SHEET No. 54 OF 75	PART 1		
MENDMENT / REVISION DESCRIPTION ISSUED FOR CONSTRUCTION		SCALES ON A3 SIZE DRAWING		DRAWINGS / DESIGN PREPARED BY		TITLE		NAME				DATE	
WVR No.		APPROVAL PR		SCALE 1:500m		DRAWN		LEO BALMACEDA		23.03.18			
				0 5 10 15 20 25		DRG CHECK		CLAUDIO BIDART		23.03.18			
				CO-ORDINATE SYSTEM MGA ZONE 56		DESIGN		MARTIN HENEGHAN		23.03.18			
		HEIGHT DATUM A.H.D.		Ernst & Young Centre Level 27, 880 George Street Sydney NSW 2000		DESIGN CHECK		MICHAEL SABA		23.03.18			
				Phone: (02) 9272 5100 Fax: (02) 9272 5101		DESIGN MNGR		VINCE URBANO		23.03.18			
						PROJECT MNGR		PETER REES		23.03.18			
						PREPARED FOR PACIFIC HIGHWAY PACIFIC HIGHWAY OFFICE GRAFTON		RMS REGISTRATION No. DS2016/000619		ISSUE STATUS ISSUED FOR CONSTRUCTION	EDMS No. SF2015/118045	SHEET No. RA-A-41654	ISSUE A

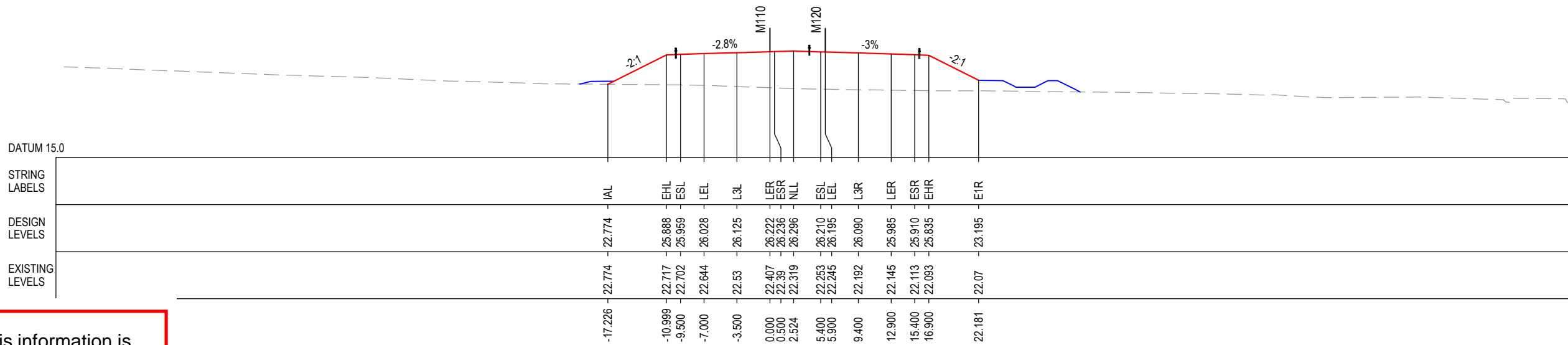
I MAY BE INCOMPLETE IF COPIED FROM AN A3 SIZE ORIGINAL \\MAPS\DFL03\pgr\PPACIFIC_COMPLETE\2270001_WOOLGOOLGA_TO_BALLINA_DELIVER09_CADD\Drawings\12_PICANNIN\RA\W2B-PC0-A-RA-DRG-41654.dwg

LEGEND

- EXISTING SURFACE
- FINAL DESIGN SURFACE
- DRAINAGE DESIGN
- LANDSCAPE MOUND
- PROJECT BOUNDARY
- G4 BARRIER
- WRSB WIRE ROPE
- TYPE F BARRIER
- SO GUTTER
- DRAINAGE PIPE



CHAINAGE 36100













CHAINAGE 36075

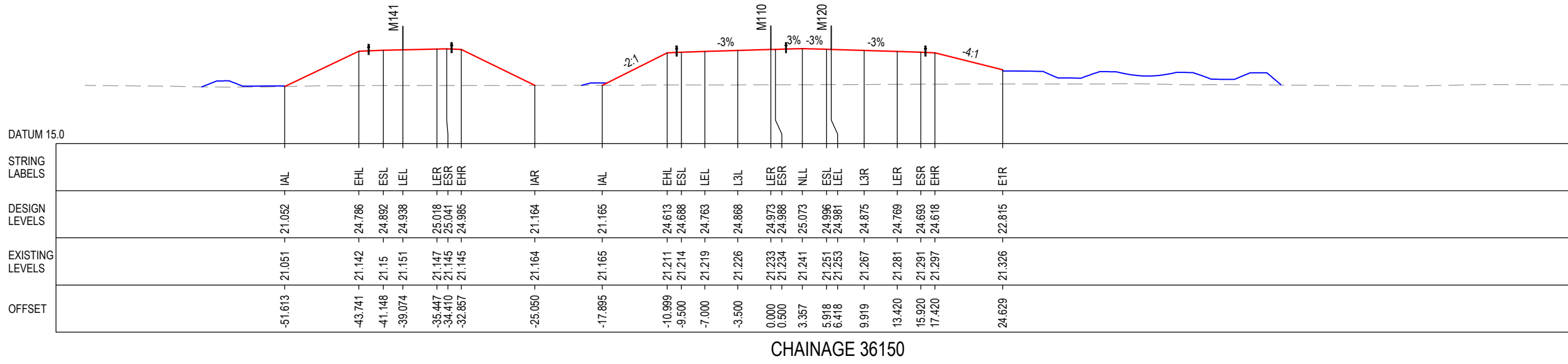
ACCEPTED FOR CONSTRUCTION

*Disclaimer: This information is to be used only for the purpose of inspecting fixing or varying road levels in accordance with Part 3 of the Roads Act 1993. In some locations the road configuration has been refined without impacting the road level.

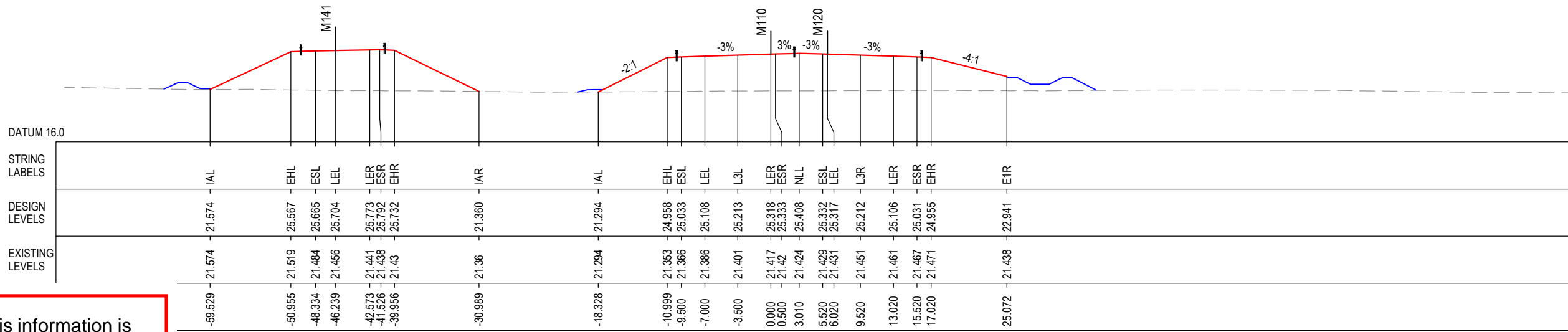
DESIGN LOT CODE A-81-RA-01		DESIGN MODEL FILE(S) USED FOR DOCUMENTATION OF THIS DRAWING W2B-PC0-A-RA-MOD-00010.TXT		PLOT DATE / TIME 20 April 2016 - 4:59:28 PM		PLOT BY Balmaceda, Leo		CLIENT CLARENCE VALLEY COUNCIL HW10 - PACIFIC HIGHWAY		A3	
MENDMENT / REVISION DESCRIPTION ISSUED FOR CONSTRUCTION		WVR No. / APPROVAL PR		SCALES ON A3 SIZE DRAWING 0 5 10 15 20 25 SCALE 1:500m		DRAWINGS / DESIGN PREPARED BY PACIFIC COMPLETE Ernst & Young Centre Level 27, 580 George Street Sydney NSW 2000 Phone: (02) 9272 5100 Fax: (02) 9272 5101		TITLE DRAWN DRG CHECK DESIGN DESIGN CHECK DESIGN MNGR PROJECT MNGR		NAME LEO BALMACEDA CLAUDIO BIDART MARTIN HENEGHAN MICHAEL SABA VINCE URBANO PETER REES	
CO-ORDINATE SYSTEM MGA ZONE 56		HEIGHT DATUM A.H.D.		PREPARED FOR PACIFIC HIGHWAY PACIFIC HIGHWAY OFFICE GRAFTON		RMS REGISTRATION No. DS2016/000619		ISSUE STATUS ISSUED FOR CONSTRUCTION		EDMS No. SF2015/118045	
				SHEET No. RA-A-41655		SHEET No. RA-A-41655		ISSUE A		PART 1	

I MAY BE INCOMPLETE IF COPIED FROM AN A3 SIZE ORIGINAL \\PSPDF03\pgr\PPACIFIC_COMPLETE\220001_WOOLGOOLGA_TO_BALLINA_DELIVER09_CADD\Drawings\12_PICANNINRA\W2B-PC0-A-RA-DRG-41655.dwg

- LEGEND**
-  EXISTING SURFACE
 -  FINAL DESIGN SURFACE
 -  DRAINAGE DESIGN
 -  LANDSCAPE MOUND
 -  PROJECT BOUNDARY
 -  G4 BARRIER
 -  WRSB WIRE ROPE
 -  TYPE F BARRIER
 -  SO GUTTER
 -  DRAINAGE PIPE



CHAINAGE 36150














CHAINAGE 36125

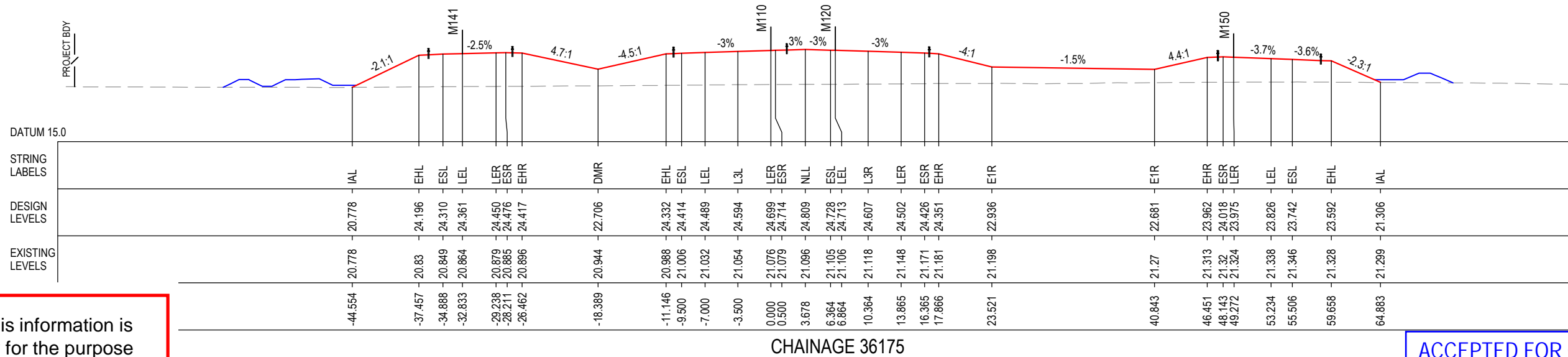
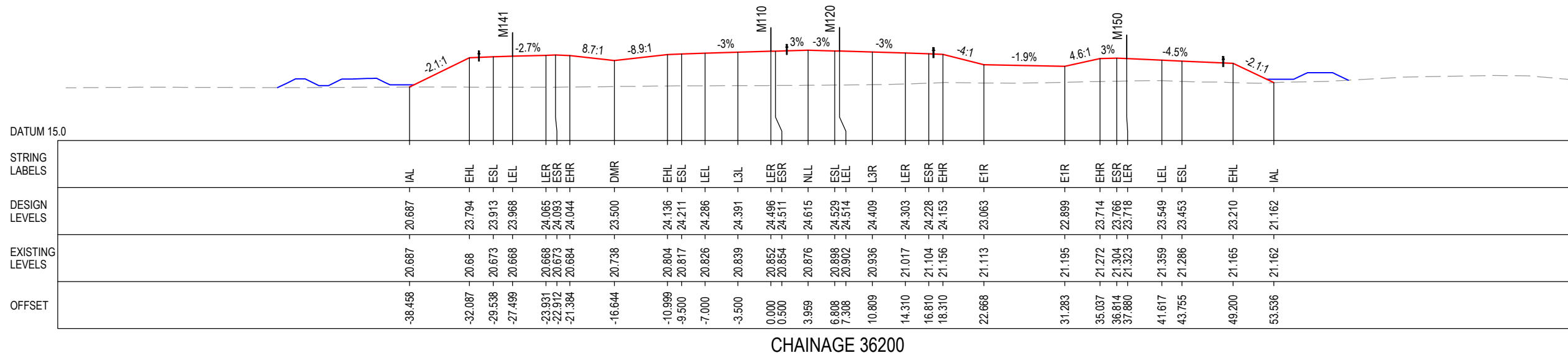
I MAY BE INCOMPLETE IF COPIED FROM AN A3 SIZE ORIGINAL

\\PAPSYDF03\proj\PPACIFIC\COMPLETE\270001_WOOLGOOLGA_TO_BALLINA_DELIVER09_CADD\Drawings\12_PICANNINYRA\W2B-PC0-A-RA-DRG-41656.dwg

***Disclaimer:** This information is to be used only for the purpose of inspecting fixing or varying road levels in accordance with Part 3 of the Roads Act 1993. In some locations the road configuration has been refined without impacting the road level.

DESIGN LOT CODE A-81-RA-01		DESIGN MODEL FILE(S) USED FOR DOCUMENTATION OF THIS DRAWING W2B-PC0-A-RA-MOD-00010.TXT		PLOT DATE / TIME 20 April 2016 - 4:59:36 PM		PLOT BY Balmaceda, Leo		CLIENT CLARENCE VALLEY COUNCIL	
REVISION / REVISION DESCRIPTION ISSUED FOR CONSTRUCTION		WVR No. / APPROVAL PR		SCALES ON A3 SIZE DRAWING 0 5 10 15 20 25 SCALE 1:500m		DRAWINGS / DESIGN PREPARED BY PACIFIC COMPLETE Ernst & Young Centre Level 27 880 George Street Sydney NSW 2000 Phone: (02) 9272 5100 Fax: (02) 9272 5101		 Transport Roads & Maritime Services	
				TITLE		NAME		DATE	
				DRAWN		LEO BALMACEDA		23.03.18	
				DRG CHECK		CLAUDIO BIDART		23.03.18	
				DESIGN		MARTIN HENEGHAN		23.03.18	
				DESIGN CHECK		MICHAEL SABA		23.03.18	
				DESIGN MNGR		VINCE URBANO		23.03.18	
				PROJECT MNGR		PETER REES		23.03.18	
				PREPARED FOR PACIFIC HIGHWAY PACIFIC HIGHWAY OFFICE GRAFTON		RMS REGISTRATION No. DS2016/000619		SHEET No. 56 OF 75 PART 1	
				ISSUE STATUS ISSUED FOR CONSTRUCTION		EDMS No. SF2015/118045		SHEET No. RA-A-41656	
								ISSUE A	



- LEGEND**
-  EXISTING SURFACE
 -  FINAL DESIGN SURFACE
 -  DRAINAGE DESIGN
 -  LANDSCAPE MOUND
 -  PROJECT BOUNDARY
 -  G4 BARRIER
 -  WRSB WIRE ROPE
 -  TYPE F BARRIER
 -  SO GUTTER
 -  DRAINAGE PIPE













I MAY BE INCOMPLETE IF COPIED FROM A3 SIZE ORIGINAL

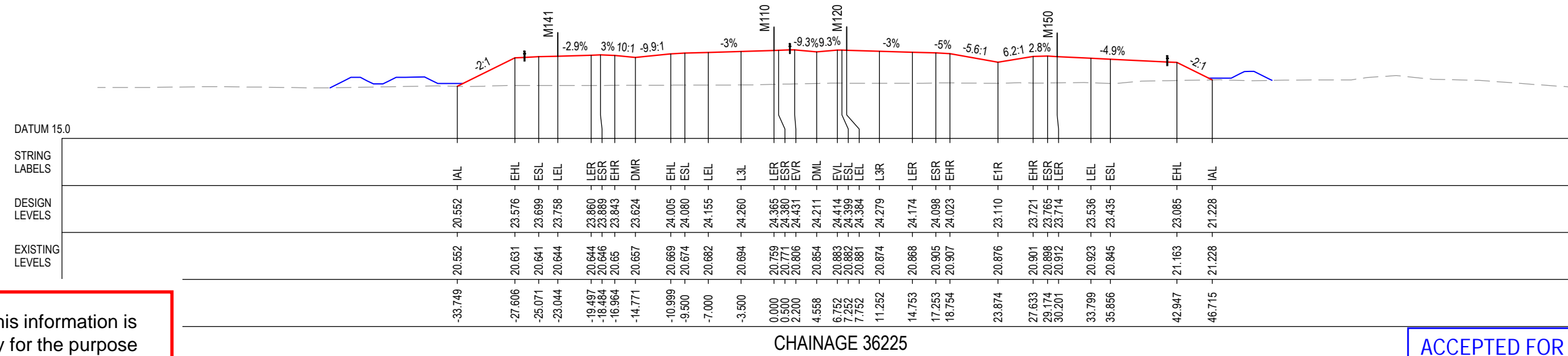
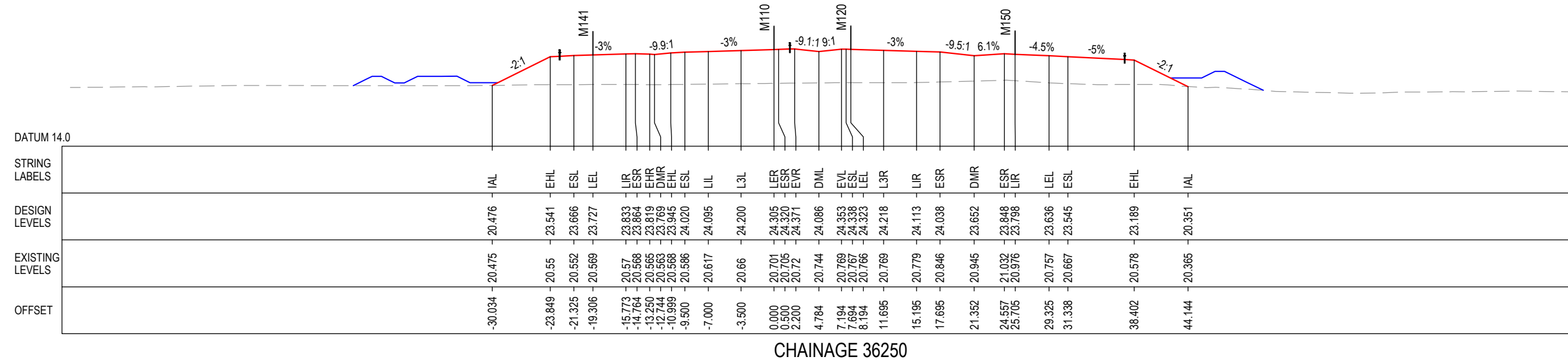
***Disclaimer:** This information is to be used only for the purpose of inspecting fixing or varying road levels in accordance with Part 3 of the Roads Act 1993. In some locations the road configuration has been refined without impacting the road level.

ACCEPTED FOR CONSTRUCTION

DESIGN LOT CODE A-81-RA-01	DESIGN MODEL FILE(S) USED FOR DOCUMENTATION OF THIS DRAWING W2B-PC0-A-RA-MOD-00010.TXT	PLOT DATE / TIME 20 April 2016 - 4:59:43 PM	PLOT BY Balmaceda, Leo	CLIENT CLARENCE VALLEY COUNCIL HW10 - PACIFIC HIGHWAY WOOLGOOLGA TO BALLINA UPGRADE PORTION A - GLENUGIE TO MACLEAN ALIGNMENT AND EARTHWORKS 3AB CROSS SECTION - M110 NORTHBOUND	A3																					
MENDMENT / REVISION DESCRIPTION ISSUED FOR CONSTRUCTION	WVR No. APPROVAL PR	SCALES ON A3 SIZE DRAWING 0 5 10 15 20 25 SCALE 1:500m	DRAWINGS / DESIGN PREPARED BY 	<table border="1" style="width: 100%; border-collapse: collapse;"> <thead> <tr> <th>TITLE</th> <th>NAME</th> <th>DATE</th> </tr> </thead> <tbody> <tr><td>DRAWN</td><td>LEO BALMACEDA</td><td>23.03.18</td></tr> <tr><td>DRG CHECK</td><td>CLAUDIO BIDART</td><td>23.03.18</td></tr> <tr><td>DESIGN</td><td>MARTIN HENEGHAN</td><td>23.03.18</td></tr> <tr><td>DESIGN CHECK</td><td>MICHAEL SABA</td><td>23.03.18</td></tr> <tr><td>DESIGN MNGR</td><td>VINCE URBANO</td><td>23.03.18</td></tr> <tr><td>PROJECT MNGR</td><td>PETER REES</td><td>23.03.18</td></tr> </tbody> </table>	TITLE	NAME	DATE	DRAWN	LEO BALMACEDA	23.03.18	DRG CHECK	CLAUDIO BIDART	23.03.18	DESIGN	MARTIN HENEGHAN	23.03.18	DESIGN CHECK	MICHAEL SABA	23.03.18	DESIGN MNGR	VINCE URBANO	23.03.18	PROJECT MNGR	PETER REES	23.03.18	 Transport Roads & Maritime Services
TITLE	NAME	DATE																								
DRAWN	LEO BALMACEDA	23.03.18																								
DRG CHECK	CLAUDIO BIDART	23.03.18																								
DESIGN	MARTIN HENEGHAN	23.03.18																								
DESIGN CHECK	MICHAEL SABA	23.03.18																								
DESIGN MNGR	VINCE URBANO	23.03.18																								
PROJECT MNGR	PETER REES	23.03.18																								
CO-ORDINATE SYSTEM MGA ZONE 56				HEIGHT DATUM A.H.D.																						
PREPARED FOR PACIFIC HIGHWAY PACIFIC HIGHWAY OFFICE GRAFTON				RMS REGISTRATION No. DS2016/000619																						
ISSUE STATUS ISSUED FOR CONSTRUCTION				EDMS No. SF2015/118045	SHEET No. RA-A-41657																					
PART 1				ISSUE A																						


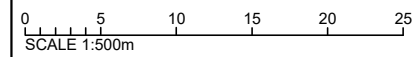

I MAY BE INCOMPLETE IF COPIED FROM AN A3 SIZE ORIGINAL \\PSP\DFL03\p\p\PACIFIC_COMPLETE\270001_WOOLGOOLGA_TO_BALLINA_DELIVER09_CADD\Drawings\12_PICANNINYRA\W2B-PC0-A-RA-DRG-41658.dwg











- LEGEND**
-  EXISTING SURFACE
 -  FINAL DESIGN SURFACE
 -  DRAINAGE DESIGN
 -  LANDSCAPE MOUND
 -  PROJECT BOUNDARY
 -  G4 BARRIER
 -  WRSB WIRE ROPE
 -  TYPE F BARRIER
 -  SO GUTTER
 -  DRAINAGE PIPE

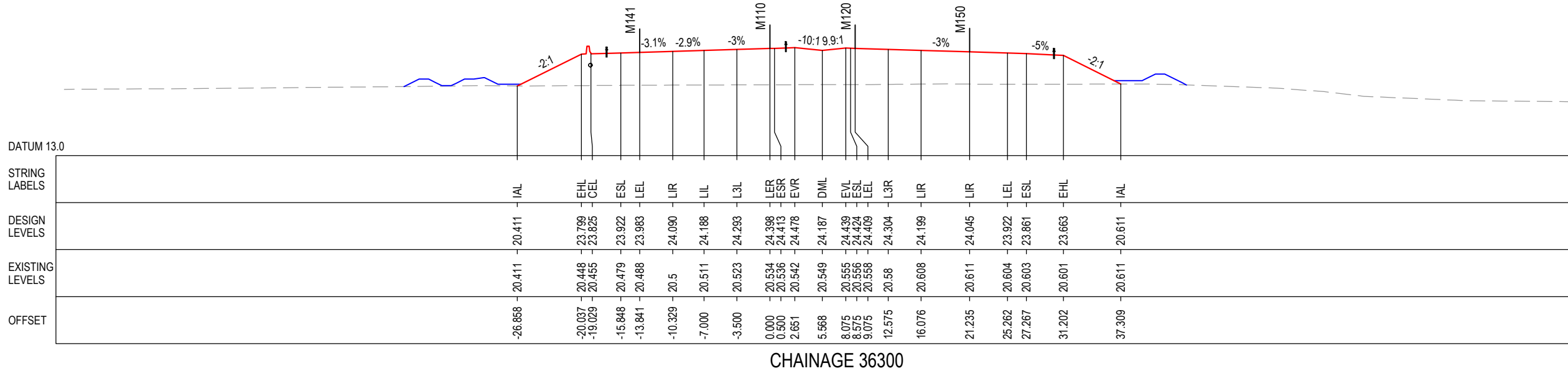


***Disclaimer:** This information is to be used only for the purpose of inspecting fixing or varying road levels in accordance with Part 3 of the Roads Act 1993. In some locations the road configuration has been refined without impacting the road level.

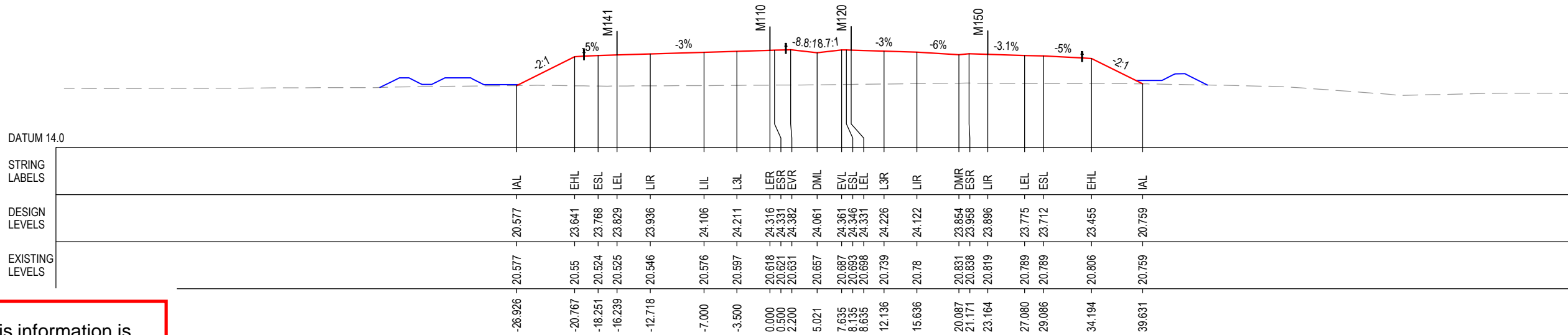
ACCEPTED FOR CONSTRUCTION

DESIGN LOT CODE A-81-RA-01		DESIGN MODEL FILE(S) USED FOR DOCUMENTATION OF THIS DRAWING W2B-PC0-A-RA-MOD-00010.TXT		PLOT DATE / TIME 20 April 2016 - 4:59:51 PM		PLOT BY Balmaceda, Leo		CLIENT CLARENCE VALLEY COUNCIL HW10 - PACIFIC HIGHWAY		A3	
MENDMENT / REVISION DESCRIPTION ISSUED FOR CONSTRUCTION		WVR No. / APPROVAL PR		DRAWINGS / DESIGN PREPARED BY		TITLE		 Transport Roads & Maritime Services		WOOLGOOLGA TO BALLINA UPGRADE PORTION A - GLENUGIE TO MACLEAN ALIGNMENT AND EARTHWORKS 3AB CROSS SECTION - M110 NORTHBOUND SHEET No. 58 OF 75	
SCALE 1:500m						DRAWN: LEO BALMACEDA 23.03.18 DRG CHECK: CLAUDIO BIDART 23.03.18 DESIGN: MARTIN HENEGHAN 23.03.18 DESIGN CHECK: MICHAEL SABA 23.03.18 DESIGN MNGR: VINCE URBANO 23.03.18 PROJECT MNGR: PETER REES 23.03.18		PREPARED FOR PACIFIC HIGHWAY PACIFIC HIGHWAY OFFICE GRAFTON		RMS REGISTRATION No. DS2016/000619 ISSUE STATUS: ISSUED FOR CONSTRUCTION EDMS No. SF2015/118045 SHEET No. RA-A-41658 ISSUE: A	
CO-ORDINATE SYSTEM MGA ZONE 56		HEIGHT DATUM A.H.D.		Ernst & Young Centre Level 27, 880 George Street Sydney NSW 2000 Phone: (02) 9272 5100 Fax: (02) 9272 5101							

- LEGEND**
-  EXISTING SURFACE
 -  FINAL DESIGN SURFACE
 -  DRAINAGE DESIGN
 -  LANDSCAPE MOUND
 -  PROJECT BOUNDARY
 -  G4 BARRIER
 -  WRSB WIRE ROPE
 -  TYPE F BARRIER
 -  SO GUTTER
 -  DRAINAGE PIPE



CHAINAGE 36300



CHAINAGE 36275

ACCEPTED FOR CONSTRUCTION

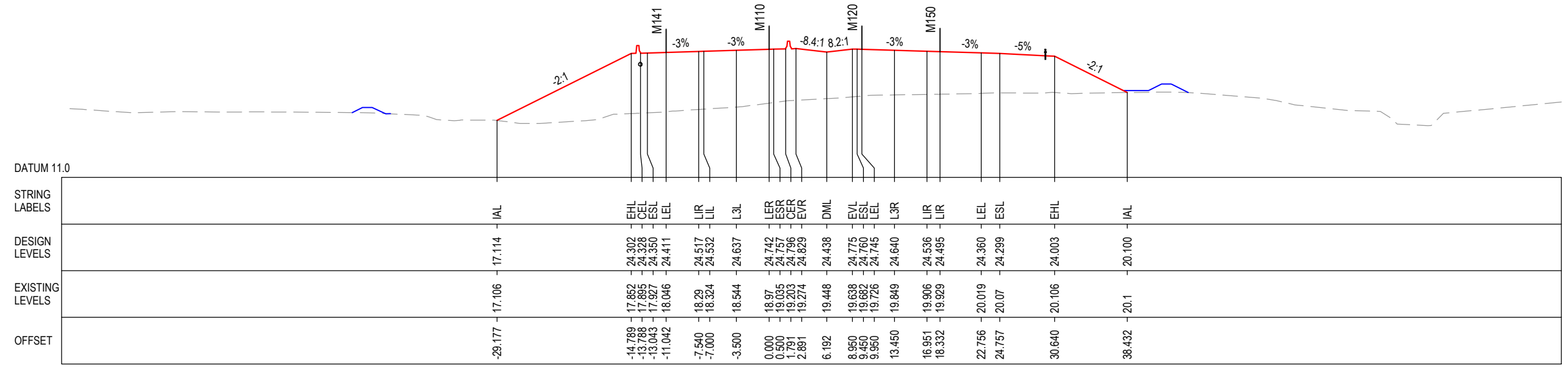
*Disclaimer: This information is to be used only for the purpose of inspecting fixing or varying road levels in accordance with Part 3 of the Roads Act 1993. In some locations the road configuration has been refined without impacting the road level.

DESIGN LOT CODE A-81-RA-01		DESIGN MODEL FILE(S) USED FOR DOCUMENTATION OF THIS DRAWING W2B-PC0-A-RA-MOD-00010.TXT		PLOT DATE / TIME 20 April 2016 - 4:59:58 PM		PLOT BY Balmaceda, Leo		CLIENT CLARENCE VALLEY COUNCIL	
WVR No.		APPROVAL PR		DRAWINGS / DESIGN PREPARED BY		TITLE		CLARENCE VALLEY COUNCIL HW10 - PACIFIC HIGHWAY	
ISSUED FOR CONSTRUCTION		SCALE ON A3 SIZE DRAWING		DRAWINGS / DESIGN PREPARED BY		NAME		WOOLGOOLGA TO BALLINA UPGRADE PORTION A - GLENUGIE TO MACLEAN ALIGNMENT AND EARTHWORKS 3AB	
SCALE 1:500m		0 5 10 15 20 25		PACIFIC COMPLETE		DATE		CROSS SECTION - M110 NORTHBOUND	
CO-ORDINATE SYSTEM MGA ZONE 56		HEIGHT DATUM A.H.D.		Ernst & Young Centre Level 27, 880 George Street Sydney NSW 2000		DRAWN		SHEET No. 59 OF 75	
						DRAWN		RMS REGISTRATION No. DS2016/000619	
						DRG CHECK		ISSUE STATUS	
						DESIGN		ISSUED FOR CONSTRUCTION	
						DESIGN CHECK		EDMS No. SF2015/118045	
						DESIGN MNGR		SHEET No. RA-A-41659	
						PROJECT MNGR		ISSUE	
						PETER REES		A	

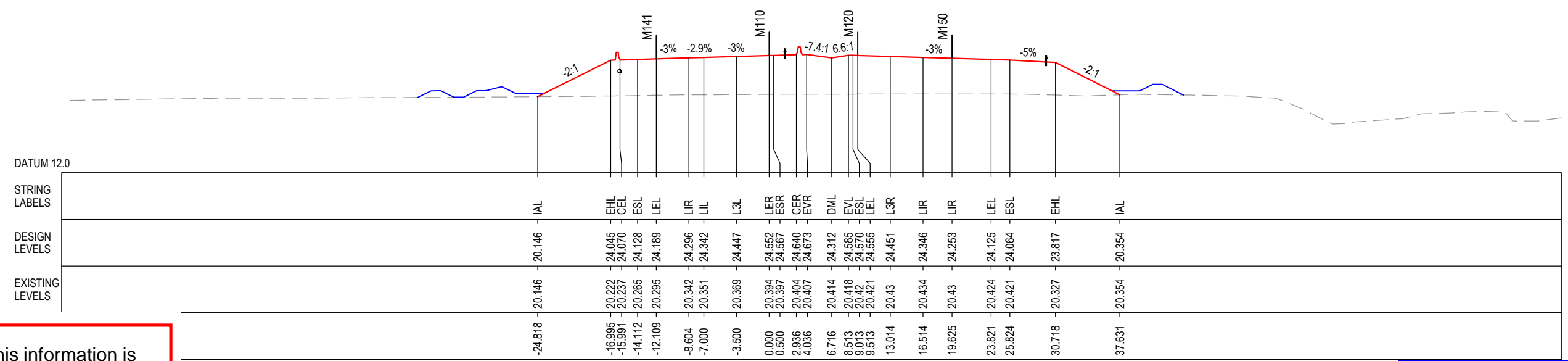
I MAY BE INCOMPLETE IF COPIED FROM AN A3 SIZE ORIGINAL

I MAY BE INCOMPLETE IF COPIED FROM AN A3 SIZE ORIGINAL \\PSP\DFL03\pgr\PPACIFIC_COMPLETE\220001_WOOLGOOLGA_TO_BALLINA_DELIVER09_CADD\Drawings\12_PICANNINYRA\W2B-PC0-A-RA-DRG-41660.dwg

- LEGEND**
- EXISTING SURFACE
 - FINAL DESIGN SURFACE
 - DRAINAGE DESIGN
 - LANDSCAPE MOUND
 - PROJECT BOUNDARY
 - G4 BARRIER
 - WRSB WIRE ROPE
 - TYPE F BARRIER
 - SO GUTTER
 - DRAINAGE PIPE



CHAINAGE 36350













CHAINAGE 36325

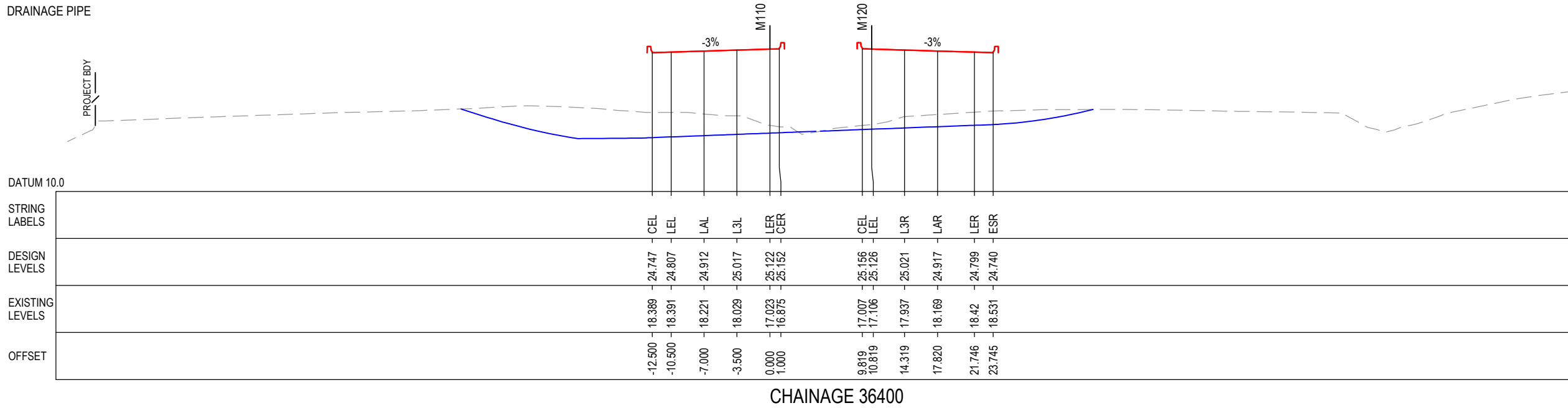
ACCEPTED FOR CONSTRUCTION

*Disclaimer: This information is to be used only for the purpose of inspecting fixing or varying road levels in accordance with Part 3 of the Roads Act 1993. In some locations the road configuration has been refined without impacting the road level.

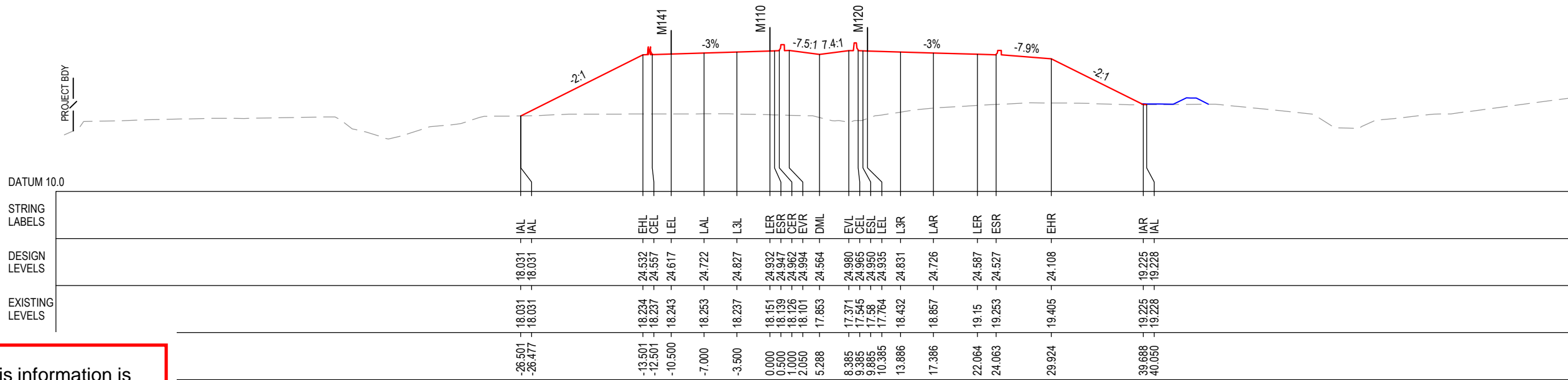
<p>DESIGN LOT CODE A-81-RA-01</p> <p>DESIGN MODEL FILE(S) USED FOR DOCUMENTATION OF THIS DRAWING W2B-PC0-A-RA-MOD-00010.TXT</p>	<p>PLOT DATE / TIME 20 April 2016 - 5:00:05 PM</p> <p>PLOT BY Balmaceda, Leo</p>	<p>CLIENT CLARENCE VALLEY COUNCIL HW10 - PACIFIC HIGHWAY</p>	<p style="text-align: right;">A3</p>
<p>REVISION / REVISION DESCRIPTION ISSUED FOR CONSTRUCTION</p>	<p>WVR No. / APPROVAL PR</p>	<p>SCALES ON A3 SIZE DRAWING 0 5 10 15 20 25 SCALE 1:500m</p>	<p>DRAWINGS / DESIGN PREPARED BY</p>
		<p>TITLE</p> <p>DRAWN: LEO BALMACEDA 23.03.18</p> <p>DRG CHECK: CLAUDIO BIDART 23.03.18</p> <p>DESIGN: MARTIN HENEGHAN 23.03.18</p> <p>DESIGN CHECK: MICHAEL SABA 23.03.18</p> <p>DESIGN MNGR: VINCE URBANO 23.03.18</p> <p>PROJECT MNGR: PETER REES 23.03.18</p>	<p>PREPARED FOR PACIFIC HIGHWAY PACIFIC HIGHWAY OFFICE GRAFTON</p>
<p>CO-ORDINATE SYSTEM MGA ZONE 56</p> <p>HEIGHT DATUM A.H.D.</p>		<p>RMS REGISTRATION No. DS2016/000619</p>	<p>ISSUE STATUS ISSUED FOR CONSTRUCTION</p> <p>EDMS No. SF2015/118045</p> <p>SHEET No. RA-A-41660</p> <p style="text-align: right;">ISSUE A</p>

I MAY BE INCOMPLETE IF COPIED FROM AN A3 SIZE ORIGINAL \\PSPDF03\pacific\pacific\COMPLETE\2016\1_WOOLGOOLGA_TO_BALLINA_DELIVER09_CADD\Drawings\2_PICANNINYRA\W2B-PC0-A-RA-DRG-41661.dwg

- LEGEND**
-  EXISTING SURFACE
 -  FINAL DESIGN SURFACE
 -  DRAINAGE DESIGN
 -  LANDSCAPE MOUND
 -  PROJECT BOUNDARY
 -  G4 BARRIER
 -  WRSB WIRE ROPE
 -  TYPE F BARRIER
 -  SO GUTTER
 -  DRAINAGE PIPE



CHAINAGE 36400













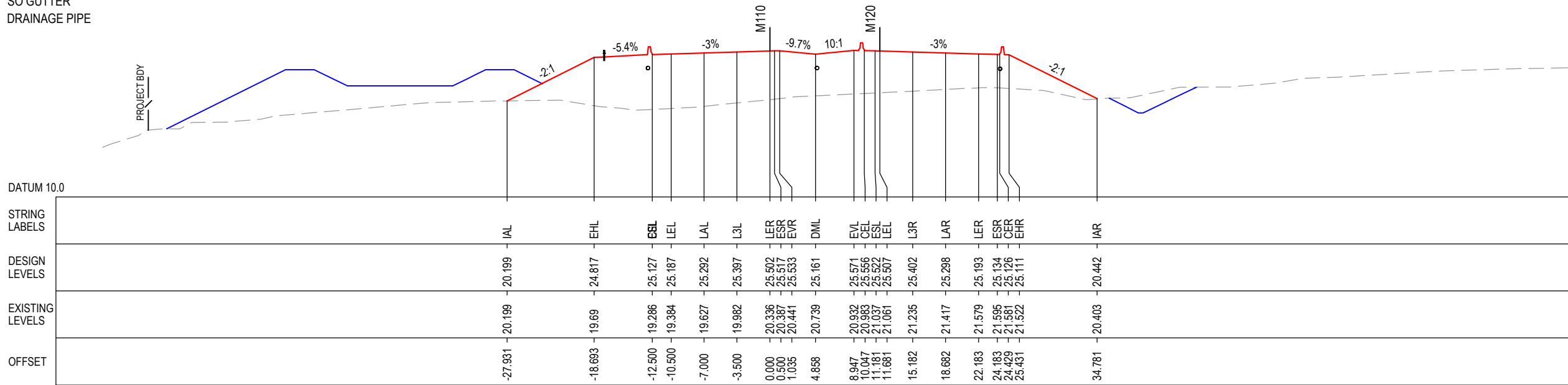
CHAINAGE 36375

ACCEPTED FOR CONSTRUCTION

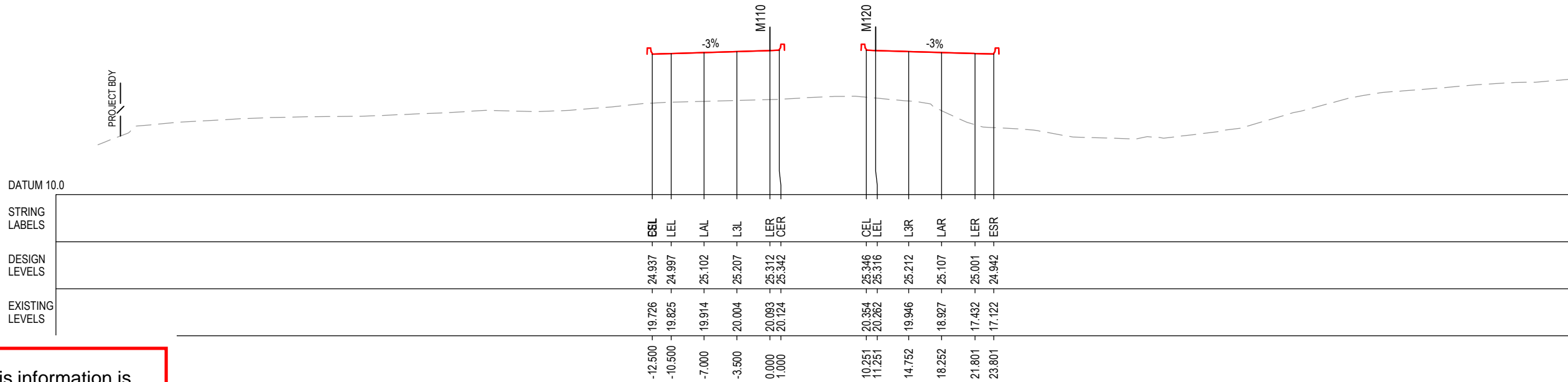
*Disclaimer: This information is to be used only for the purpose of inspecting fixing or varying road levels in accordance with Part 3 of the Roads Act 1993. In some locations the road configuration has been refined without impacting the road level.

<p>DESIGN LOT CODE A-81-RA-01</p> <p>DESIGN MODEL FILE(S) USED FOR DOCUMENTATION OF THIS DRAWING W2B-PC0-A-RA-MOD-00010.TXT</p> <p>SCALE ON A3 SIZE DRAWING</p> <p>0 5 10 15 20 25 SCALE 1:500m</p> <p>CO-ORDINATE SYSTEM MGA ZONE 56</p>	<p>DRAWINGS / DESIGN PREPARED BY</p> <p style="text-align: center;">PACIFIC COMPLETE</p> <p style="font-size: small; text-align: center;">Ernst & Young Centre Level 27, 580 George Street Sydney NSW 2000 Phone: (02) 9272 5100 Fax: (02) 9272 5101</p>	<p>PLOT DATE / TIME 20 April 2016 - 5:00:12 PM</p> <p>PLOT BY Balmaceda, Leo</p> <table border="1" style="width: 100%; border-collapse: collapse;"> <thead> <tr> <th>TITLE</th> <th>NAME</th> <th>DATE</th> </tr> </thead> <tbody> <tr> <td>DRAWN</td> <td>LEO BALMACEDA</td> <td>23.03.18</td> </tr> <tr> <td>DRG CHECK</td> <td>CLAUDIO BIDART</td> <td>23.03.18</td> </tr> <tr> <td>DESIGN</td> <td>MARTIN HENEGHAN</td> <td>23.03.18</td> </tr> <tr> <td>DESIGN CHECK</td> <td>MICHAEL SABA</td> <td>23.03.18</td> </tr> <tr> <td>DESIGN MNGR</td> <td>VINCE URBANO</td> <td>23.03.18</td> </tr> <tr> <td>PROJECT MNGR</td> <td>PETER REES</td> <td>23.03.18</td> </tr> </tbody> </table>	TITLE	NAME	DATE	DRAWN	LEO BALMACEDA	23.03.18	DRG CHECK	CLAUDIO BIDART	23.03.18	DESIGN	MARTIN HENEGHAN	23.03.18	DESIGN CHECK	MICHAEL SABA	23.03.18	DESIGN MNGR	VINCE URBANO	23.03.18	PROJECT MNGR	PETER REES	23.03.18	<p>CLIENT CLARENCE VALLEY COUNCIL HW10 - PACIFIC HIGHWAY</p> <p style="text-align: right;">A3</p> <p style="text-align: center;">Transport Roads & Maritime Services</p> <p>WOOLGOOLGA TO BALLINA UPGRADE PORTION A - GLENUGIE TO MACLEAN ALIGNMENT AND EARTHWORKS 3AB CROSS SECTION - M110 NORTHBOUND</p> <p style="text-align: right;">SHEET No. 61 OF 75</p> <p>RMS REGISTRATION No. DS2016/000619</p> <p>PREPARED FOR PACIFIC HIGHWAY PACIFIC HIGHWAY OFFICE GRAFTON</p> <table border="1" style="width: 100%; border-collapse: collapse;"> <thead> <tr> <th>ISSUE STATUS</th> <th>EDMS No.</th> <th>SHEET No.</th> <th>ISSUE</th> </tr> </thead> <tbody> <tr> <td>ISSUED FOR CONSTRUCTION</td> <td>SF2015/118045</td> <td>RA-A-41661</td> <td>A</td> </tr> </tbody> </table>	ISSUE STATUS	EDMS No.	SHEET No.	ISSUE	ISSUED FOR CONSTRUCTION	SF2015/118045	RA-A-41661	A
TITLE	NAME	DATE																														
DRAWN	LEO BALMACEDA	23.03.18																														
DRG CHECK	CLAUDIO BIDART	23.03.18																														
DESIGN	MARTIN HENEGHAN	23.03.18																														
DESIGN CHECK	MICHAEL SABA	23.03.18																														
DESIGN MNGR	VINCE URBANO	23.03.18																														
PROJECT MNGR	PETER REES	23.03.18																														
ISSUE STATUS	EDMS No.	SHEET No.	ISSUE																													
ISSUED FOR CONSTRUCTION	SF2015/118045	RA-A-41661	A																													

- LEGEND**
-  EXISTING SURFACE
 -  FINAL DESIGN SURFACE
 -  DRAINAGE DESIGN
 -  LANDSCAPE MOUND
 -  PROJECT BOUNDARY
 -  G4 BARRIER
 -  WRSB WIRE ROPE
 -  TYPE F BARRIER
 -  SO GUTTER
 -  DRAINAGE PIPE



CHAINAGE 36450



CHAINAGE 36425

ACCEPTED FOR CONSTRUCTION

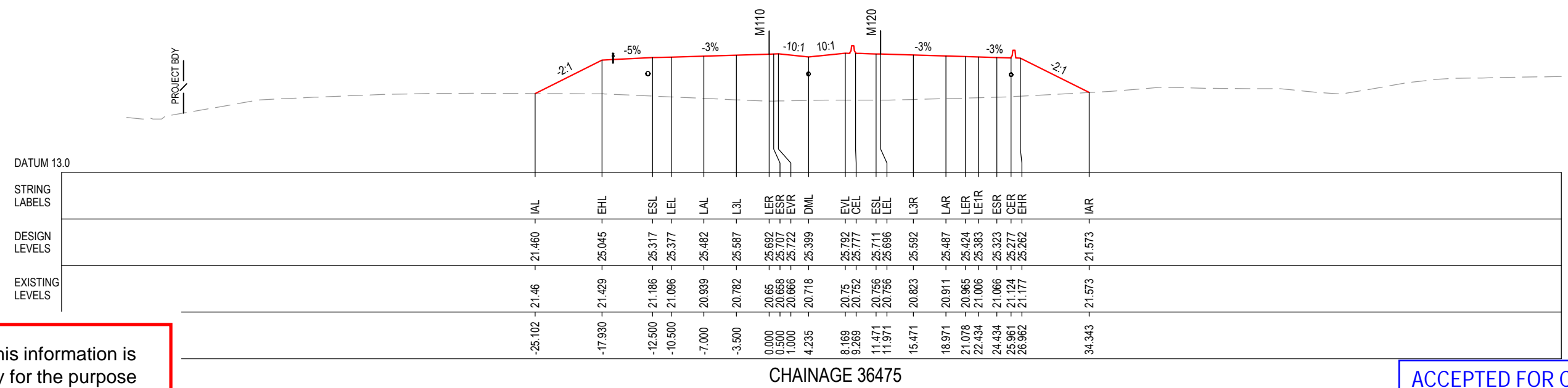
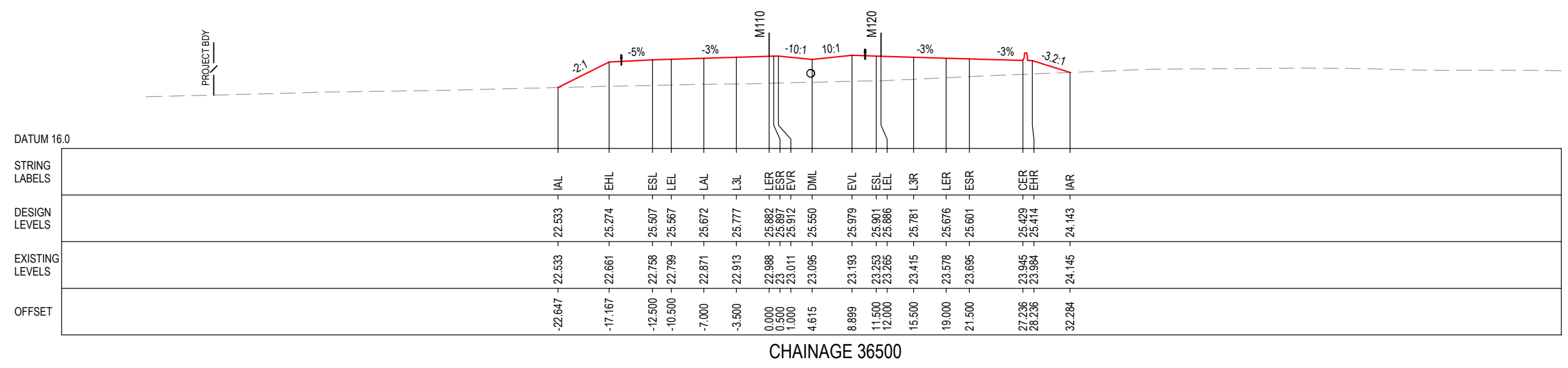
*Disclaimer: This information is to be used only for the purpose of inspecting fixing or varying road levels in accordance with Part 3 of the Roads Act 1993. In some locations the road configuration has been refined without impacting the road level.

DESIGN LOT CODE A-81-RA-01		DESIGN MODEL FILE(S) USED FOR DOCUMENTATION OF THIS DRAWING W2B-PC0-A-RA-MOD-00010.TXT		PLOT DATE / TIME 20 April 2018 - 5:00:19 PM		PLOT BY Balmaceda, Leo		CLIENT CLARENCE VALLEY COUNCIL HW10 - PACIFIC HIGHWAY		A3	
MENDMENT / REVISION DESCRIPTION ISSUED FOR CONSTRUCTION		WVR No. / APPROVAL PR		SCALES ON A3 SIZE DRAWING 0 5 10 15 20 25 SCALE 1:500m		DRAWINGS / DESIGN PREPARED BY PACIFIC COMPLETE Ernst & Young Centre Level 27, 680 George Street Sydney NSW 2000 Phone: (02) 9272 5100 Fax: (02) 9272 5101		TITLE DRAWN: LEO BALMACEDA 23.03.18 DRG CHECK: CLAUDIO BIDART 23.03.18 DESIGN: MARTIN HENEGHAN 23.03.18 DESIGN CHECK: MICHAEL SABA 23.03.18 DESIGN MNGR: VINCE URBANO 23.03.18 PROJECT MNGR: PETER REES 23.03.18		NSW GOVERNMENT Transport Roads & Maritime Services PREPARED FOR PACIFIC HIGHWAY PACIFIC HIGHWAY OFFICE GRAFTON	
CO-ORDINATE SYSTEM MGA ZONE 56		HEIGHT DATUM A.H.D.		RMS REGISTRATION No. DS2016/000619		ISSUE STATUS ISSUED FOR CONSTRUCTION		EDMS No. SF2015/118045		SHEET No. RA-A-41662	

I MAY BE INCOMPLETE IF COPIED FROM AN A3 SIZE ORIGINAL \\APSYDF03\p03\PPACIFIC\COMPLETE\2018\12_PICANNIN\RA\W2B-PC0-A-RA-DRG-41662.dwg

I MAY BE INCOMPLETE IF COPIED FROM AN A3 SIZE ORIGINAL
\\APSTDF03\proj\PPACIFIC\COMPLETE\220001_WOOLGOOLGA_TO_BALLINA_DELIVER09_CADD\Drawings\12_PICANNIN\RA\W2B-PC0-A-RA-DRG-41663.dwg

LEGEND	
	EXISTING SURFACE
	FINAL DESIGN SURFACE
	DRAINAGE DESIGN
	LANDSCAPE MOUND
	PROJECT BOUNDARY
	G4 BARRIER
	WRSB WIRE ROPE
	TYPE F BARRIER
	SO GUTTER
	DRAINAGE PIPE













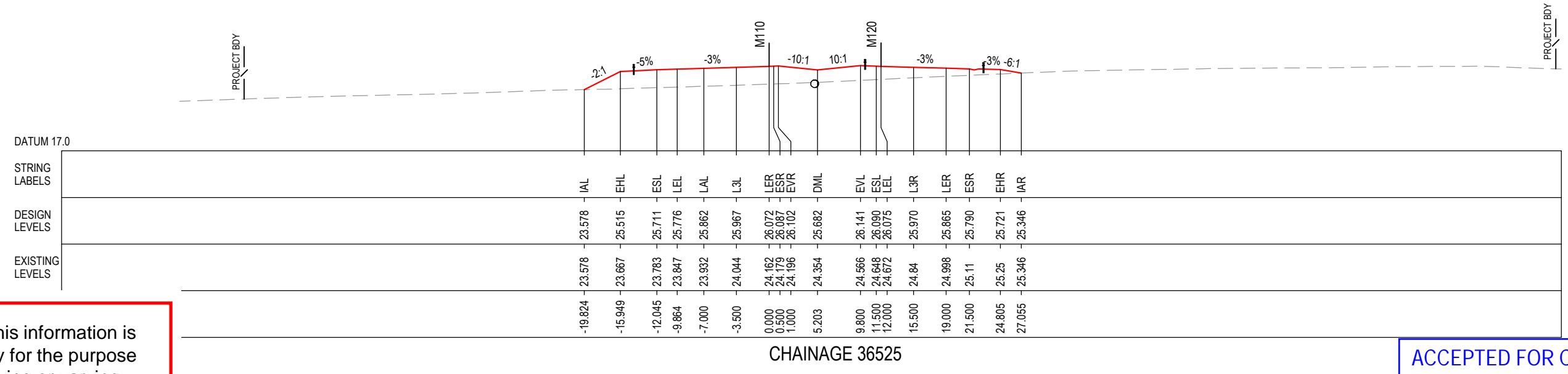
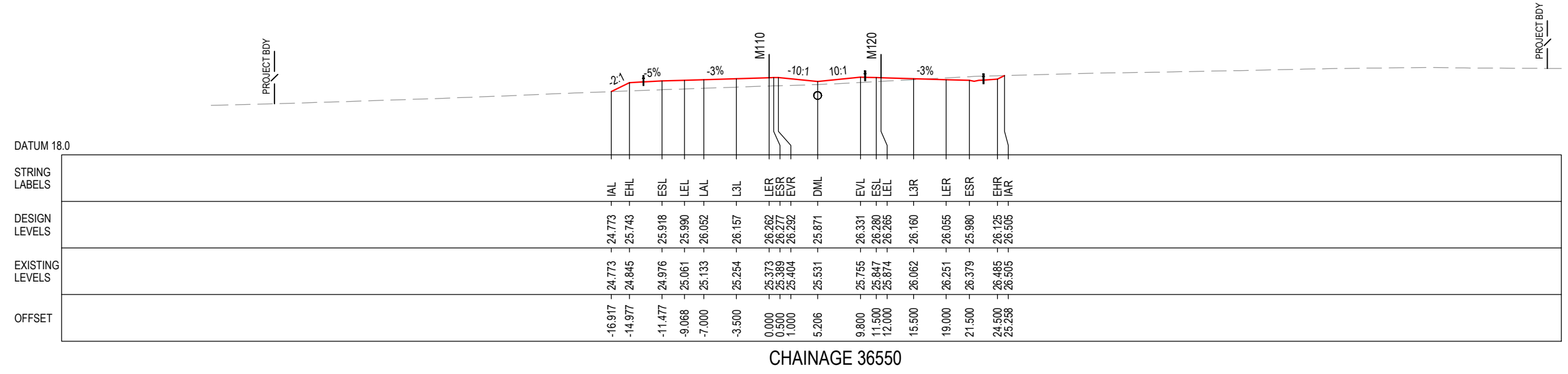
***Disclaimer:** This information is to be used only for the purpose of inspecting fixing or varying road levels in accordance with Part 3 of the Roads Act 1993. In some locations the road configuration has been refined without impacting the road level.

ACCEPTED FOR CONSTRUCTION

DESIGN LOT CODE A-81-RA-01		DESIGN MODEL FILE(S) USED FOR DOCUMENTATION OF THIS DRAWING W2B-PC0-A-RA-MOD-00010.TXT		PLOT DATE / TIME 20 April 2016 - 5:00:26 PM		PLOT BY Balmaceda, Leo		CLIENT CLARENCE VALLEY COUNCIL HW10 - PACIFIC HIGHWAY		A3	
MENDMENT / REVISION DESCRIPTION ISSUED FOR CONSTRUCTION		SCALES ON A3 SIZE DRAWING 0 5 10 15 20 25 SCALE 1:500m		DRAWINGS / DESIGN PREPARED BY 		TITLE DRAWN LEO BALMACEDA 23.03.18 DRG CHECK CLAUDIO BIDART 23.03.18 DESIGN MARTIN HENEGHAN 23.03.18 DESIGN CHECK MICHAEL SABA 23.03.18 DESIGN MNGR VINCE URBANO 23.03.18 PROJECT MNGR PETER REES 23.03.18		NSW GOVERNMENT Transport Roads & Maritime Services		SHEET No. 63 OF 75 RMS REGISTRATION No. DS2016/000619 ISSUE STATUS ISSUED FOR CONSTRUCTION	
CO-ORDINATE SYSTEM MGA ZONE 56		HEIGHT DATUM A.H.D.		Ernst & Young Centre Level 27, 880 George Street Sydney NSW 2000 Phone: (02) 9272 5100 Fax: (02) 9272 5101		PREPARED FOR PACIFIC HIGHWAY PACIFIC HIGHWAY OFFICE GRAFTON		EDMS No. SF2015/118045		SHEET No. RA-A-41663 ISSUE A	

I MAY BE INCOMPLETE IF COPIED FROM AN A3 SIZE ORIGINAL \\PAPSYDF03\proj\PPACIFIC\COMPLETE\220001_WOOLGOOLGA_TO_BALLINA_DELIVER09_CADD\Drawings\12_PICANNINYRA\W2B-PC0-A-RA-DRG-41664.dwg

- LEGEND**
-  EXISTING SURFACE
 -  FINAL DESIGN SURFACE
 -  DRAINAGE DESIGN
 -  LANDSCAPE MOUND
 -  PROJECT BOUNDARY
 -  G4 BARRIER
 -  WRSB WIRE ROPE
 -  TYPE F BARRIER
 -  SO GUTTER
 -  DRAINAGE PIPE



***Disclaimer:** This information is to be used only for the purpose of inspecting fixing or varying road levels in accordance with Part 3 of the Roads Act 1993. In some locations the road configuration has been refined without impacting the road level.











ACCEPTED FOR CONSTRUCTION

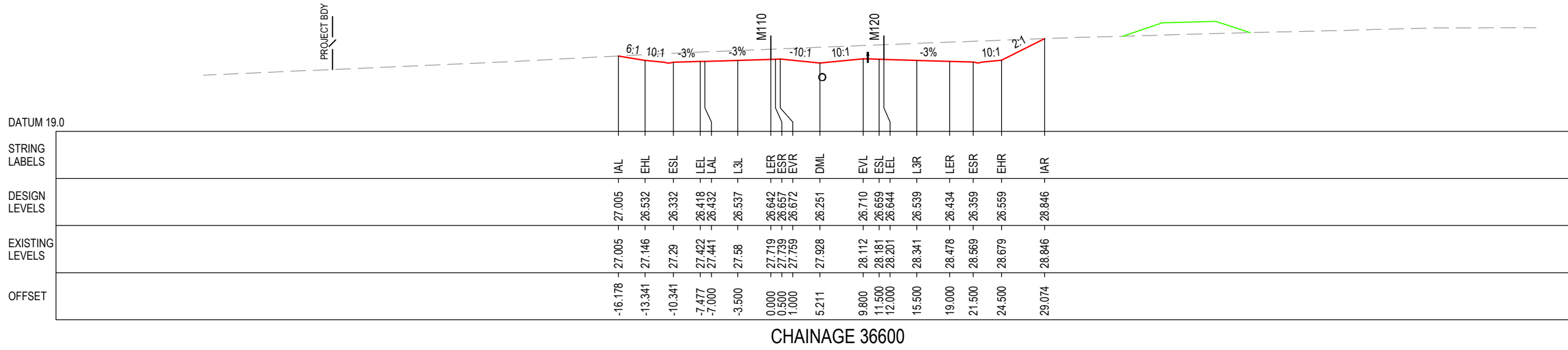
<p>DESIGN LOT CODE A-81-RA-01</p> <p>DESIGN MODEL FILE(S) USED FOR DOCUMENTATION OF THIS DRAWING W2B-PC0-A-RA-MOD-00010.TXT</p> <p>SCALE ON A3 SIZE DRAWING</p> <p>0 5 10 15 20 25 SCALE 1:500m</p> <p>CO-ORDINATE SYSTEM MGA ZONE 56</p>	<p>DESIGNING / DESIGN PREPARED BY</p> <p style="text-align: center;">PACIFIC COMPLETE</p> <p style="font-size: small; text-align: center;">Ernst & Young Centre Level 27 580 George Street Sydney NSW 2000 Phone: (02) 9272 5100 Fax: (02) 9272 5101</p>	<p>PLOT DATE / TIME 20 April 2016 - 5:00:33 PM</p> <p>PLOT BY Balmaceda, Leo</p> <table border="1" style="width: 100%; border-collapse: collapse;"> <thead> <tr> <th>TITLE</th> <th>NAME</th> <th>DATE</th> </tr> </thead> <tbody> <tr> <td>DRAWN</td> <td>LEO BALMACEDA</td> <td>23.03.18</td> </tr> <tr> <td>DRG CHECK</td> <td>CLAUDIO BIDART</td> <td>23.03.18</td> </tr> <tr> <td>DESIGN</td> <td>MARTIN HENEGHAN</td> <td>23.03.18</td> </tr> <tr> <td>DESIGN CHECK</td> <td>MICHAEL SABA</td> <td>23.03.18</td> </tr> <tr> <td>DESIGN MNGR</td> <td>VINCE URBANO</td> <td>23.03.18</td> </tr> <tr> <td>PROJECT MNGR</td> <td>PETER REES</td> <td>23.03.18</td> </tr> </tbody> </table>	TITLE	NAME	DATE	DRAWN	LEO BALMACEDA	23.03.18	DRG CHECK	CLAUDIO BIDART	23.03.18	DESIGN	MARTIN HENEGHAN	23.03.18	DESIGN CHECK	MICHAEL SABA	23.03.18	DESIGN MNGR	VINCE URBANO	23.03.18	PROJECT MNGR	PETER REES	23.03.18	<p>CLIENT</p> <p style="text-align: center;">NSW GOVERNMENT</p> <p style="text-align: center;">Transport Roads & Maritime Services</p> <p>PREPARED FOR PACIFIC HIGHWAY PACIFIC HIGHWAY OFFICE GRAFTON</p>	<p>CLARENCE VALLEY COUNCIL HW10 - PACIFIC HIGHWAY WOOLGOOLGA TO BALLINA UPGRADE PORTION A - GLENUGIE TO MACLEAN ALIGNMENT AND EARTHWORKS 3AB CROSS SECTION - M110 NORTHBOUND</p> <p style="text-align: right;">SHEET No. 64 OF 75</p> <p>RMS REGISTRATION No. DS2016/000619</p> <table border="1" style="width: 100%; border-collapse: collapse;"> <tr> <td>ISSUE STATUS ISSUED FOR CONSTRUCTION</td> <td>EDMS No. SF2015/118045</td> <td>SHEET No. RA-A-41664</td> <td>ISSUE A</td> </tr> </table>	ISSUE STATUS ISSUED FOR CONSTRUCTION	EDMS No. SF2015/118045	SHEET No. RA-A-41664	ISSUE A
TITLE	NAME	DATE																											
DRAWN	LEO BALMACEDA	23.03.18																											
DRG CHECK	CLAUDIO BIDART	23.03.18																											
DESIGN	MARTIN HENEGHAN	23.03.18																											
DESIGN CHECK	MICHAEL SABA	23.03.18																											
DESIGN MNGR	VINCE URBANO	23.03.18																											
PROJECT MNGR	PETER REES	23.03.18																											
ISSUE STATUS ISSUED FOR CONSTRUCTION	EDMS No. SF2015/118045	SHEET No. RA-A-41664	ISSUE A																										

A3

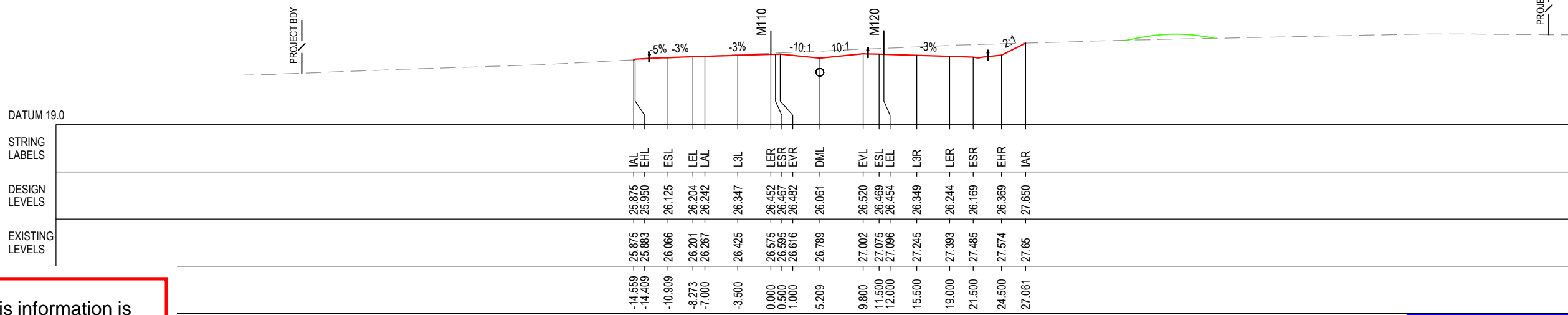
PART 1

ISSUE A

- LEGEND**
-  EXISTING SURFACE
 -  FINAL DESIGN SURFACE
 -  DRAINAGE DESIGN
 -  LANDSCAPE MOUND
 -  PROJECT BOUNDARY
 -  G4 BARRIER
 -  WRSB WIRE ROPE
 -  TYPE F BARRIER
 -  SO GUTTER
 -  DRAINAGE PIPE



CHAINAGE 36600



CHAINAGE 36575

ACCEPTED FOR CONSTRUCTION

***Disclaimer:** This information is to be used only for the purpose of inspecting fixing or varying road levels in accordance with Part 3 of the Roads Act 1993. In some locations the road configuration has been refined without impacting the road level.

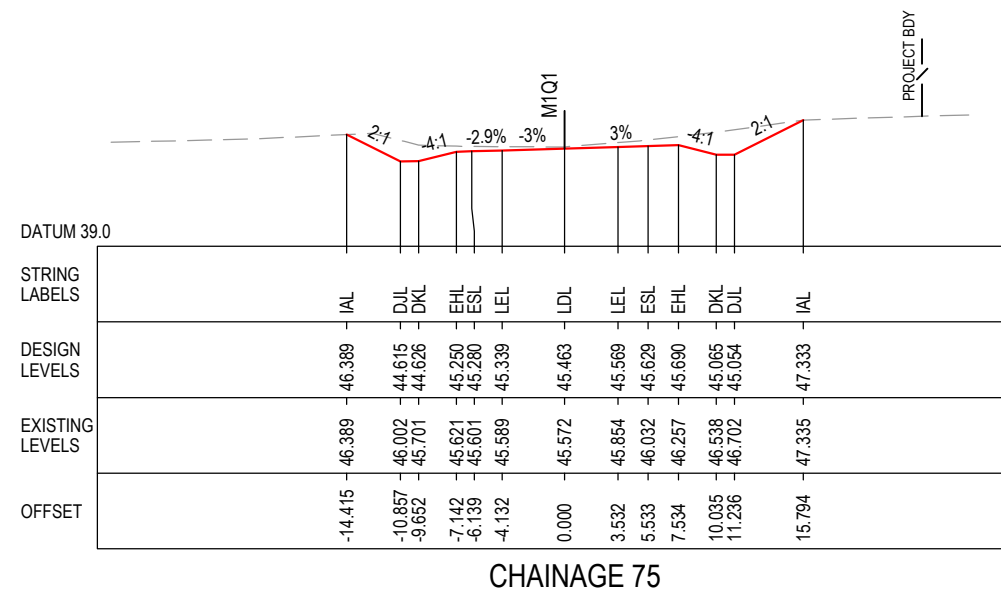
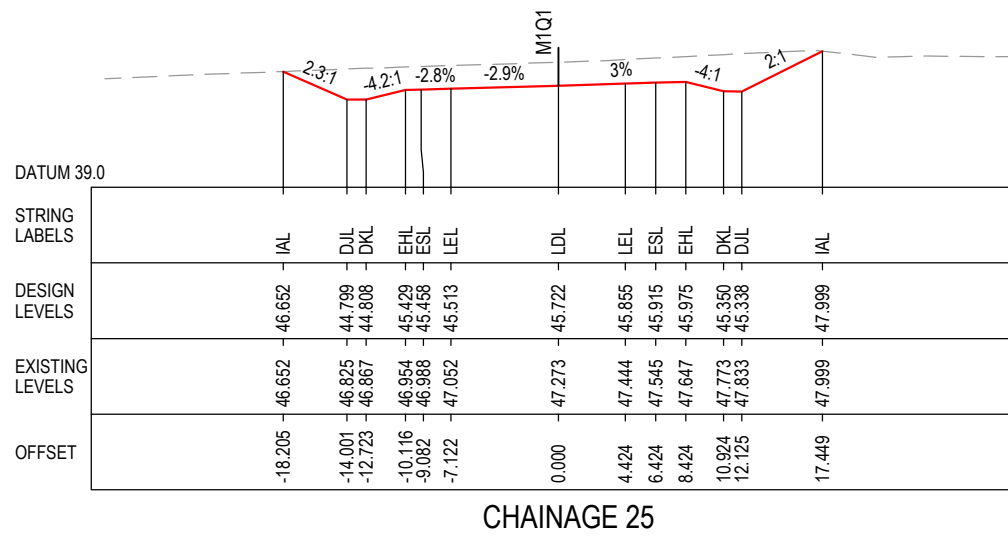
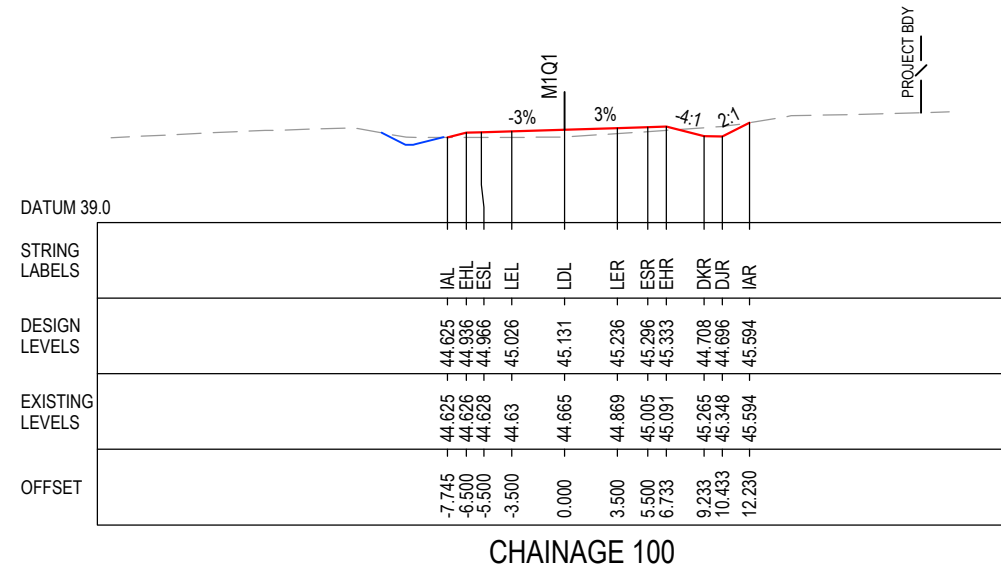
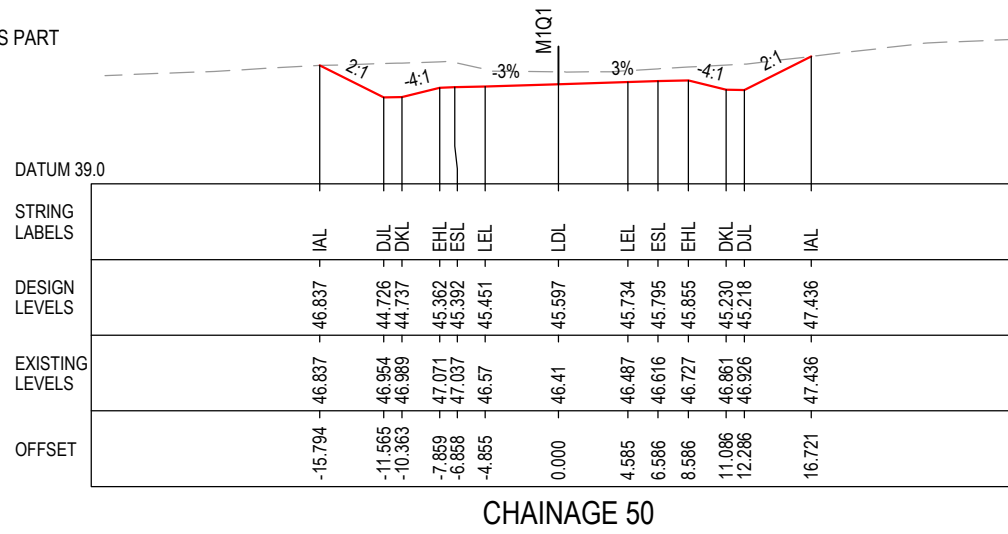
DESIGN LOT CODE A-81-RA-01		DESIGN MODEL FILE(S) USED FOR DOCUMENTATION OF THIS DRAWING W2B-PC0-A-RA-MOD-00010.TXT		PLOT DATE / TIME 20 April 2016 - 5:00:40 PM		PLOT BY Balmaceda, Leo		CLIENT CLARENCE VALLEY COUNCIL		HW10 - PACIFIC HIGHWAY WOOLGOOLGA TO BALLINA UPGRADE PORTION A - GLENUGIE TO MACLEAN ALIGNMENT AND EARTHWORKS 3AB CROSS SECTION - M110 NORTHBOUND SHEET No. 65 OF 75	A3
MENDMENT / REVISION DESCRIPTION ISSUED FOR CONSTRUCTION		SCALES ON A3 SIZE DRAWING		DRAWINGS / DESIGN PREPARED BY		TITLE		NAME			
WVR No.		APPROVAL PR		SCALE 1:500m		DRAWN		LEO BALMACEDA		23.03.18	
				0 5 10 15 20 25		DRG CHECK		CLAUDIO BIDART		23.03.18	
				CO-ORDINATE SYSTEM MGA ZONE 56		DESIGN		MARTIN HENEGHAN		23.03.18	
		HEIGHT DATUM A.H.D.		Ernst & Young Centre Level 27, 580 George Street Sydney NSW 2000		DESIGN CHECK		MICHAEL SABA		23.03.18	
				Phone: (02) 9272 5100 Fax: (02) 9272 5101		DESIGN MNGR		VINCE URBANO		23.03.18	
						PROJECT MNGR		PETER REES		23.03.18	
						PREPARED FOR PACIFIC HIGHWAY PACIFIC HIGHWAY OFFICE GRAFTON		RMS REGISTRATION No. DS2016/000619		PART 1	
						ISSUE STATUS ISSUED FOR CONSTRUCTION		EDMS No. SF2015/118045		SHEET No. RA-A-41665	ISSUE A

I MAY BE INCOMPLETE IF COPIED FROM AN A3 SIZE ORIGINAL \\PSP\DFLO3\pgr\PPACIFIC_COMPLETE\2270001_1\WOOLGOOLGA_TO_BALLINA_DELIVER09_CADD\Drawings\12_PICANNINYRA\W2B-PC0-A-RA-DRG-41665.dwg

LEGEND

	EXISTING SURFACE
	FINAL DESIGN SURFACE
	DRAINAGE DESIGN
	LANDSCAPE MOUND
	PROJECT BOUNDARY
	G4 BARRIER
	WRSB WIRE ROPE
	TYPE F BARRIER
	SO GUTTER
	DRAINAGE PIPE

NOTES
 1. OLD PACIFIC HIGHWAY CONSTRUCTED AS PART OF DESIGN LOT TS01.



I MAY BE INCOMPLETE IF COPIED FROM AN A3 SIZE ORIGINAL

***Disclaimer:** This information is to be used only for the purpose of inspecting fixing or varying road levels in accordance with Part 3 of the Roads Act 1993. In some locations the road configuration has been refined without impacting the road level.

ACCEPTED FOR CONSTRUCTION

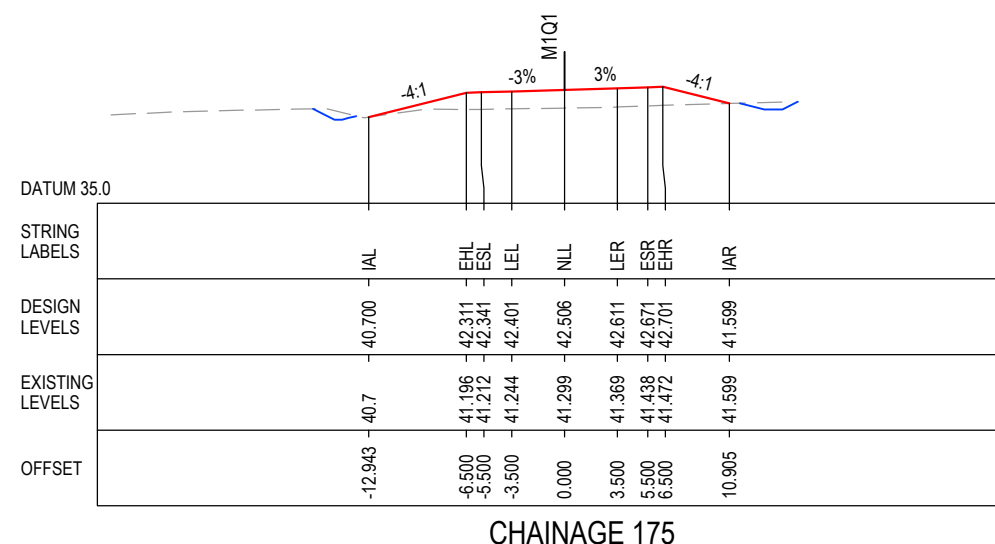
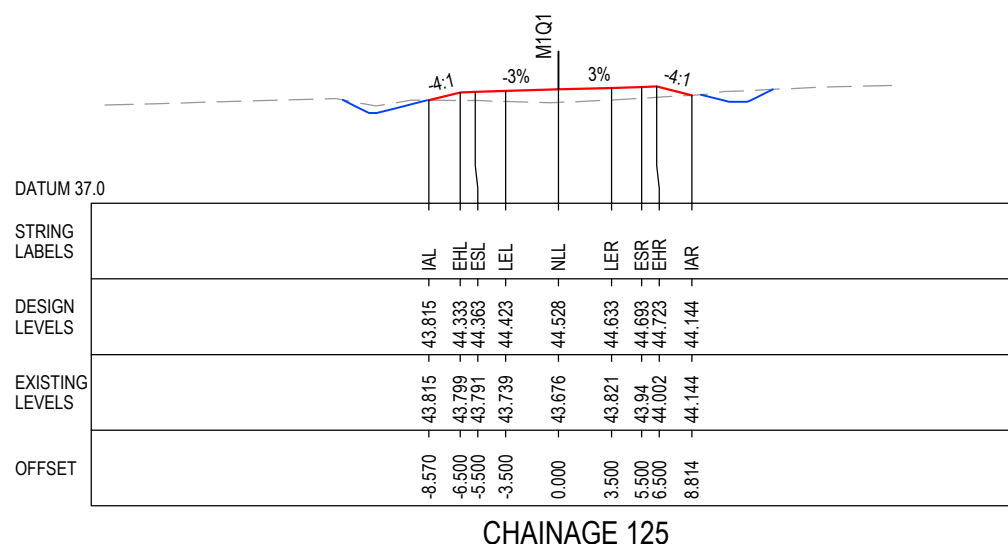
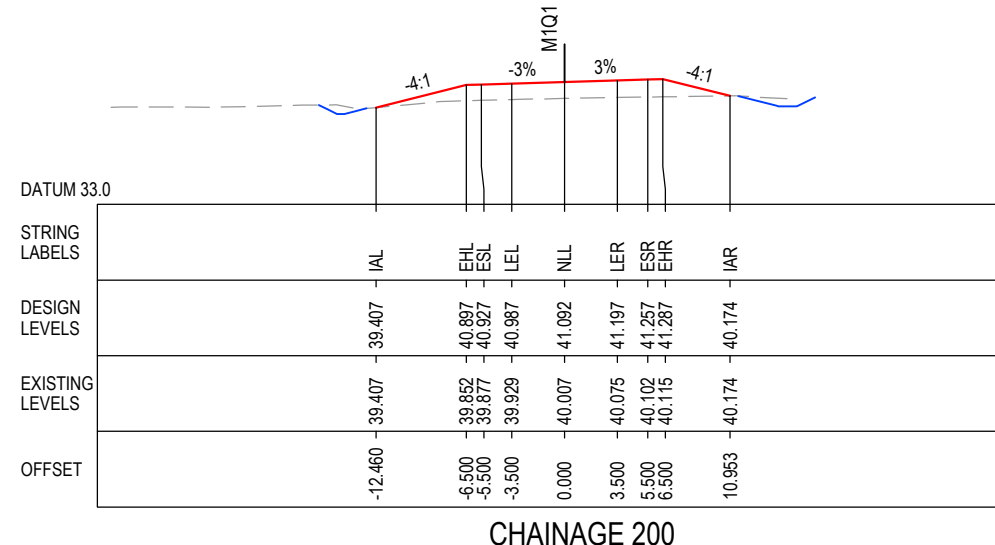
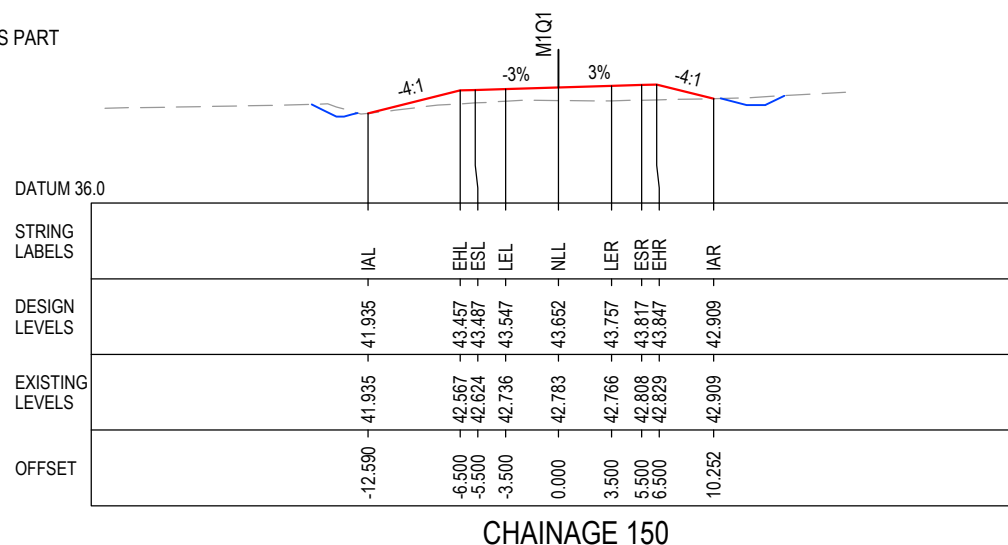
DESIGN LOT CODE A-81-RA-01	DESIGN MODEL FILE(S) USED FOR DOCUMENTATION OF THIS DRAWING W2B-PC0-A-RA-MOD-00010.TXT	PLOT DATE / TIME 20 April 2016 - 5:01:59 PM	PLOT BY Balmaceda, Leo	CLIENT CLARENCE VALLEY COUNCIL HW10 - PACIFIC HIGHWAY WOOLGOOLGA TO BALLINA UPGRADE PORTION A - GLENUGIE TO MACLEAN ALIGNMENT AND EARTHWORKS 3AB CROSS SECTION - M1Q1 OLD PACIFIC HWY - GLENUGIE SHEET No. 1 OF 4	A3																					
MENDMENT / REVISION DESCRIPTION ISSUED FOR CONSTRUCTION	WVR No. APPROVAL PR	SCALES ON A3 SIZE DRAWING SCALE 1:500m	DRAWINGS / DESIGN PREPARED BY Ernst & Young Centre Level 27, 550 George Street Sydney NSW 2000 Phone: (02) 9272 5100 Fax: (02) 9272 5101	<table border="1" style="width: 100%; border-collapse: collapse;"> <tr><th>TITLE</th><th>NAME</th><th>DATE</th></tr> <tr><td>DRAWN</td><td>LEO BALMACEDA</td><td>23.03.18</td></tr> <tr><td>DRG CHECK</td><td>CLAUDIO BIDART</td><td>23.03.18</td></tr> <tr><td>DESIGN</td><td>MARTIN HENEGHAN</td><td>23.03.18</td></tr> <tr><td>DESIGN CHECK</td><td>MICHAEL SABA</td><td>23.03.18</td></tr> <tr><td>DESIGN MNGR</td><td>VINCE URBANO</td><td>23.03.18</td></tr> <tr><td>PROJECT MNGR</td><td>PETER REES</td><td>23.03.18</td></tr> </table>	TITLE	NAME	DATE	DRAWN	LEO BALMACEDA	23.03.18	DRG CHECK	CLAUDIO BIDART	23.03.18	DESIGN	MARTIN HENEGHAN	23.03.18	DESIGN CHECK	MICHAEL SABA	23.03.18	DESIGN MNGR	VINCE URBANO	23.03.18	PROJECT MNGR	PETER REES	23.03.18	PREPARED FOR PACIFIC HIGHWAY PACIFIC HIGHWAY OFFICE GRAFTON
TITLE	NAME	DATE																								
DRAWN	LEO BALMACEDA	23.03.18																								
DRG CHECK	CLAUDIO BIDART	23.03.18																								
DESIGN	MARTIN HENEGHAN	23.03.18																								
DESIGN CHECK	MICHAEL SABA	23.03.18																								
DESIGN MNGR	VINCE URBANO	23.03.18																								
PROJECT MNGR	PETER REES	23.03.18																								
				RMS REGISTRATION No. DS2016/000619	PART 1																					
			ISSUE STATUS ISSUED FOR CONSTRUCTION	EDMS No. SF2015/118045	SHEET No. RA-A-41811																					
			ISSUE A	© Roads and Maritime Services																						

LEGEND

- EXISTING SURFACE
- FINAL DESIGN SURFACE
- DRAINAGE DESIGN
- LANDSCAPE MOUND
- PROJECT BOUNDARY
- G4 BARRIER
- WRSB WIRE ROPE
- TYPE F BARRIER
- SO GUTTER
- DRAINAGE PIPE

NOTES

1. OLD PACIFIC HIGHWAY CONSTRUCTED AS PART OF DESIGN LOT TS01.













I MAY BE INCOMPLETE IF COPIED FROM AN A3 SIZE ORIGINAL

*Disclaimer: This information is to be used only for the purpose of inspecting fixing or varying road levels in accordance with Part 3 of the Roads Act 1993. In some locations the road configuration has been refined without impacting the road level.

ACCEPTED FOR CONSTRUCTION

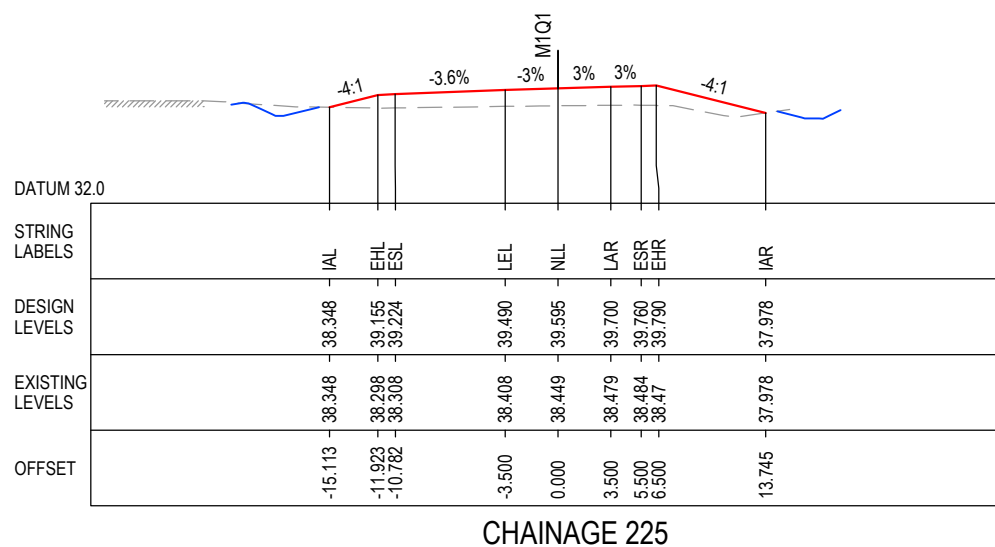
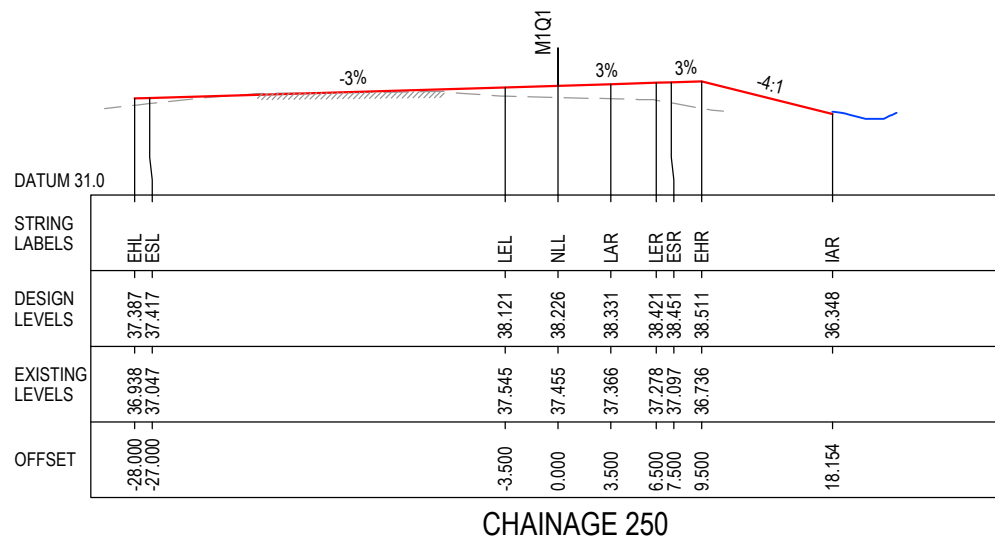
DESIGN LOT CODE A-81-RA-01	DESIGN MODEL FILE(S) USED FOR DOCUMENTATION OF THIS DRAWING W2B-PC0-A-RA-MOD-00010.TXT	PLOT DATE / TIME 20 April 2018 - 5:02:05 PM	PLOT BY Balmaceda, Leo	CLIENT CLARENCE VALLEY COUNCIL HW10 - PACIFIC HIGHWAY
MENDMENT / REVISION DESCRIPTION ISSUED FOR CONSTRUCTION		DRAWINGS / DESIGN PREPARED BY		SHEET No. 2 OF 4
WVR No. APPROVAL PR		SCALES ON A3 SIZE DRAWING 0 5 10 15 20 25 SCALE 1:500m		PART 1
CO-ORDINATE SYSTEM MGA ZONE 56		HEIGHT DATUM A.H.D.		RMS REGISTRATION No. DS2016/000619
PACIFIC COMPLETE Ernst & Young Centre Level 27 550 George Street Sydney NSW 2000 Phone: (02) 9272 5100 Fax: (02) 9272 5101		TRANSPORT NSW GOVERNMENT Roads & Maritime Services		SHEET No. RA-A-41812
TITLE DRAWN DRG CHECK DESIGN DESIGN CHECK DESIGN MNGR PROJECT MNGR		NAME LEO BALMACEDA CLAUDIO BIDART MARTIN HENEGHAN MICHAEL SABA VINCE URBANO PETER REES		DATE 23.03.18 23.03.18 23.03.18 23.03.18 23.03.18 23.03.18
PREPARED FOR PACIFIC HIGHWAY PACIFIC HIGHWAY OFFICE		GRAFTON		ISSUE STATUS ISSUED FOR CONSTRUCTION
EDMS No. SF2015/118045		SHEET No. RA-A-41812		ISSUE A

LEGEND

-  EXISTING SURFACE
-  FINAL DESIGN SURFACE
-  DRAINAGE DESIGN
-  LANDSCAPE MOUND
-  PROJECT BOUNDARY
-  G4 BARRIER
-  WRSB WIRE ROPE
-  TYPE F BARRIER
-  SO GUTTER
-  DRAINAGE PIPE

NOTES

1. OLD PACIFIC HIGHWAY CONSTRUCTED AS PART OF DESIGN LOT TS01.




I MAY BE INCOMPLETE IF COPIED FROM A3 SIZE ORIGINAL











\\PAPSYDFL03\proj\PPACIFIC\COMPLETE\220001_WOOLGOOLGA_TO_BALLINA_DELIVER09_CADD\Drawings\12_PICANNINYRA\W2B-PC0-A-RA-DRG-41813.dwg

*Disclaimer: This information is to be used only for the purpose of inspecting fixing or varying road levels in accordance with Part 3 of the Roads Act 1993. In some locations the road configuration has been refined without impacting the road level.

ACCEPTED FOR CONSTRUCTION

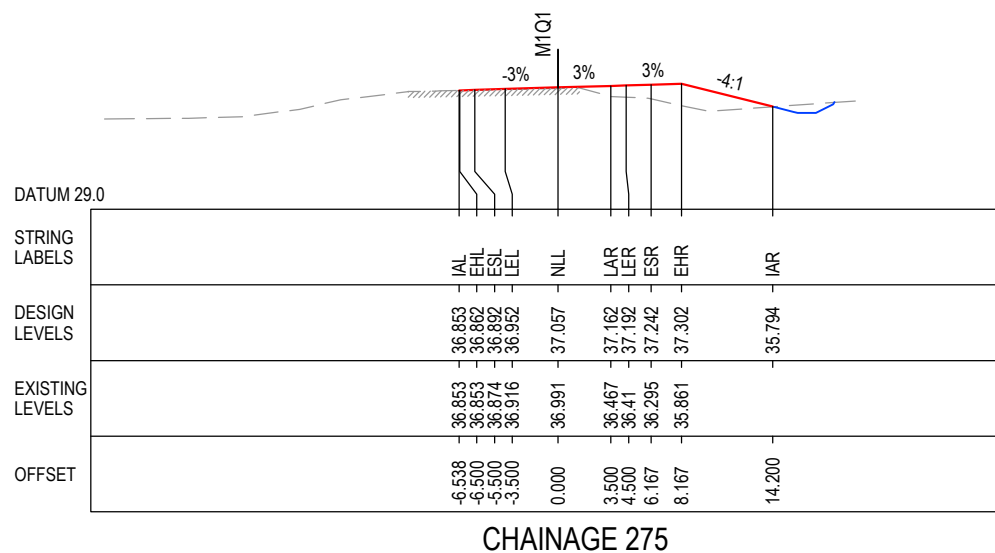
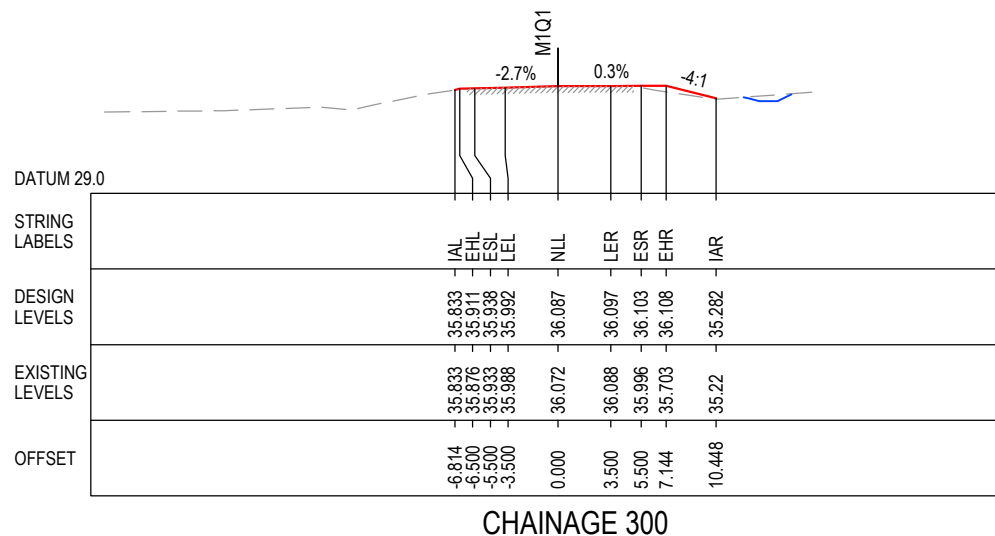
	DESIGN LOT CODE A-81-RA-01	DESIGN MODEL FILE(S) USED FOR DOCUMENTATION OF THIS DRAWING W2B-PC0-A-RA-MOD-00010.TXT	PLOT DATE / TIME 20 April 2018 - 5:02:10 PM	PLOT BY Balmaceda, Leo	CLIENT CLARENCE VALLEY COUNCIL HW10 - PACIFIC HIGHWAY
REVISION / REVISION DESCRIPTION ISSUED FOR CONSTRUCTION	WVR No. / APPROVAL PR	SCALES ON A3 SIZE DRAWING 0 5 10 15 20 25 SCALE 1:500m	DRAWINGS / DESIGN PREPARED BY 		TITLE / NAME / DATE DRAWN: LEO BALMACEDA 23.03.18 DRG CHECK: CLAUDIO BIDART 23.03.18 DESIGN: MARTIN HENEGHAN 23.03.18 DESIGN CHECK: MICHAEL SABA 23.03.18 DESIGN MNGR: VINCE URBANO 23.03.18 PROJECT MNGR: PETER REES 23.03.18
CO-ORDINATE SYSTEM MGA ZONE 56		HEIGHT DATUM A.H.D.	Ernst & Young Centre Level 27 880 George Street Sydney NSW 2000 Phone: (02) 9272 5100 Fax: (02) 9272 5101		PREPARED FOR PACIFIC HIGHWAY PACIFIC HIGHWAY OFFICE GRAFTON
RMS REGISTRATION No. DS2016/000619				EDMS No. SF2015/118045	SHEET No. RA-A-41813
ISSUE STATUS ISSUED FOR CONSTRUCTION				ISSUE No. 1	ISSUE No. A

LEGEND

-  EXISTING SURFACE
-  FINAL DESIGN SURFACE
-  DRAINAGE DESIGN
-  LANDSCAPE MOUND
-  PROJECT BOUNDARY
-  G4 BARRIER
-  WRSB WIRE ROPE
-  TYPE F BARRIER
-  SO GUTTER
-  DRAINAGE PIPE

NOTES




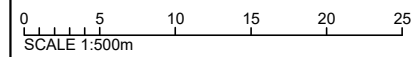





1. OLD PACIFIC HIGHWAY CONSTRUCTED AS PART OF DESIGN LOT TS01.



I MAY BE INCOMPLETE IF COPIED FROM A3 SIZE ORIGINAL

***Disclaimer:** This information is to be used only for the purpose of inspecting fixing or varying road levels in accordance with Part 3 of the Roads Act 1993. In some locations the road configuration has been refined without impacting the road level.

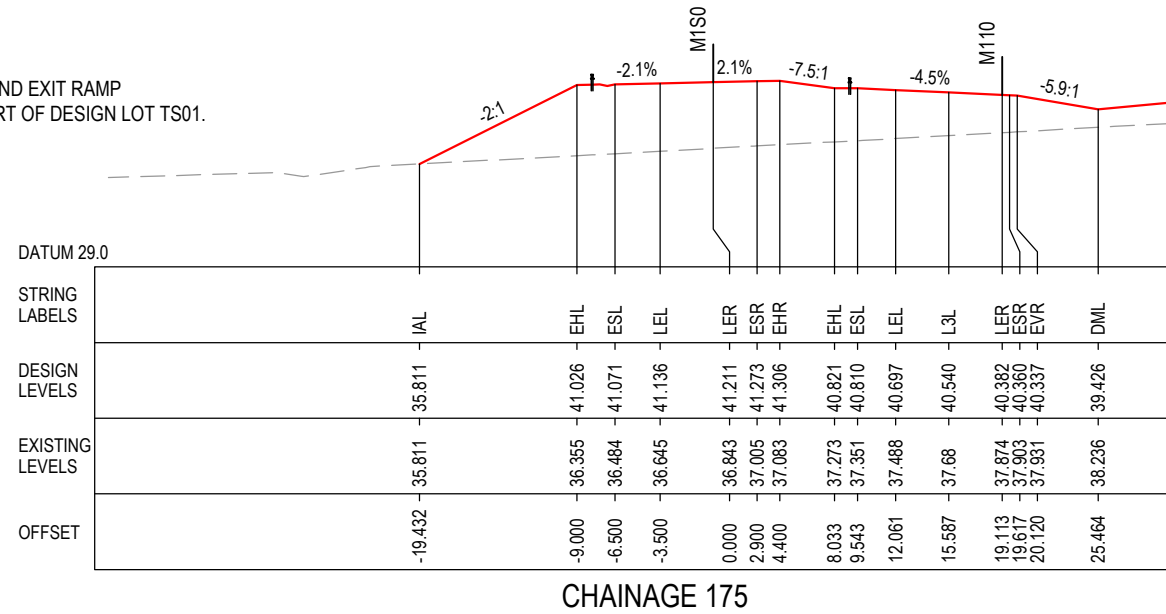
ACCEPTED FOR CONSTRUCTION

<table border="1" style="width: 100%; border-collapse: collapse;"> <tr> <td style="width: 50%;">DESIGN LOT CODE A-81-RA-01</td> <td style="width: 50%;">DESIGN MODEL FILE(S) USED FOR DOCUMENTATION OF THIS DRAWING W2B-PC0-A-RA-MOD-00010.TXT</td> </tr> <tr> <td style="width: 50%;">WVR No.</td> <td style="width: 50%;">APPROVAL PR</td> </tr> </table>	DESIGN LOT CODE A-81-RA-01	DESIGN MODEL FILE(S) USED FOR DOCUMENTATION OF THIS DRAWING W2B-PC0-A-RA-MOD-00010.TXT	WVR No.	APPROVAL PR	<table border="1" style="width: 100%; border-collapse: collapse;"> <tr> <td style="width: 50%;">PLOT DATE / TIME 20 April 2018 - 5:02:16 PM</td> <td style="width: 50%;">PLOT BY Balmaceda, Leo</td> </tr> <tr> <td colspan="2">CLIENT CLARENCE VALLEY COUNCIL HW10 - PACIFIC HIGHWAY</td> </tr> </table>	PLOT DATE / TIME 20 April 2018 - 5:02:16 PM	PLOT BY Balmaceda, Leo	CLIENT CLARENCE VALLEY COUNCIL HW10 - PACIFIC HIGHWAY		<table border="1" style="width: 100%; border-collapse: collapse;"> <tr> <td style="width: 50%;">DRAWINGS / DESIGN PREPARED BY</td> <td style="width: 50%;">TITLE</td> </tr> <tr> <td rowspan="4" style="text-align: center;">  Ernst & Young Centre Level 27 880 George Street Sydney NSW 2000 Phone: (02) 9272 5100 Fax: (02) 9272 5101 </td> <td>NAME</td> </tr> <tr> <td>DATE</td> </tr> <tr> <td>DRAWN</td> </tr> <tr> <td>DRG CHECK</td> </tr> </table>	DRAWINGS / DESIGN PREPARED BY	TITLE	 Ernst & Young Centre Level 27 880 George Street Sydney NSW 2000 Phone: (02) 9272 5100 Fax: (02) 9272 5101	NAME	DATE	DRAWN	DRG CHECK	<table border="1" style="width: 100%; border-collapse: collapse;"> <tr> <td style="width: 50%;"> PORTION A - GLENUGIE TO MACLEAN ALIGNMENT AND EARTHWORKS 3AB CROSS SECTION - M1Q1 OLD PACIFIC HWY - GLENUGIE </td> <td style="width: 50%; text-align: right;"> SHEET No. 4 OF 4 PART 1 </td> </tr> <tr> <td>RMS REGISTRATION No.</td> <td style="text-align: right;">DS2016/000619</td> </tr> <tr> <td>ISSUE STATUS</td> <td style="text-align: right;">ISSUED FOR CONSTRUCTION</td> </tr> <tr> <td>EDMS No.</td> <td style="text-align: right;">SF2015/118045</td> </tr> <tr> <td>SHEET No.</td> <td style="text-align: right;">RA-A-41814</td> </tr> <tr> <td></td> <td style="text-align: right;">ISSUE A</td> </tr> </table>	PORTION A - GLENUGIE TO MACLEAN ALIGNMENT AND EARTHWORKS 3AB CROSS SECTION - M1Q1 OLD PACIFIC HWY - GLENUGIE	SHEET No. 4 OF 4 PART 1	RMS REGISTRATION No.	DS2016/000619	ISSUE STATUS	ISSUED FOR CONSTRUCTION	EDMS No.	SF2015/118045	SHEET No.	RA-A-41814		ISSUE A
DESIGN LOT CODE A-81-RA-01	DESIGN MODEL FILE(S) USED FOR DOCUMENTATION OF THIS DRAWING W2B-PC0-A-RA-MOD-00010.TXT																													
WVR No.	APPROVAL PR																													
PLOT DATE / TIME 20 April 2018 - 5:02:16 PM	PLOT BY Balmaceda, Leo																													
CLIENT CLARENCE VALLEY COUNCIL HW10 - PACIFIC HIGHWAY																														
DRAWINGS / DESIGN PREPARED BY	TITLE																													
 Ernst & Young Centre Level 27 880 George Street Sydney NSW 2000 Phone: (02) 9272 5100 Fax: (02) 9272 5101	NAME																													
	DATE																													
	DRAWN																													
	DRG CHECK																													
PORTION A - GLENUGIE TO MACLEAN ALIGNMENT AND EARTHWORKS 3AB CROSS SECTION - M1Q1 OLD PACIFIC HWY - GLENUGIE	SHEET No. 4 OF 4 PART 1																													
RMS REGISTRATION No.	DS2016/000619																													
ISSUE STATUS	ISSUED FOR CONSTRUCTION																													
EDMS No.	SF2015/118045																													
SHEET No.	RA-A-41814																													
	ISSUE A																													
<table border="1" style="width: 100%; border-collapse: collapse;"> <tr> <td style="width: 50%;">MENDMENT / REVISION DESCRIPTION</td> <td style="width: 50%;">ISSUED FOR CONSTRUCTION</td> </tr> </table>	MENDMENT / REVISION DESCRIPTION	ISSUED FOR CONSTRUCTION	<table border="1" style="width: 100%; border-collapse: collapse;"> <tr> <td style="width: 50%;">SCALES ON A3 SIZE DRAWING</td> <td style="width: 50%;">DRAWINGS / DESIGN PREPARED BY</td> </tr> <tr> <td style="text-align: center;">  SCALE 1:500m </td> <td style="text-align: center;">  Ernst & Young Centre Level 27 880 George Street Sydney NSW 2000 Phone: (02) 9272 5100 Fax: (02) 9272 5101 </td> </tr> <tr> <td>CO-ORDINATE SYSTEM MGA ZONE 56</td> <td>HEIGHT DATUM A.H.D.</td> </tr> </table>	SCALES ON A3 SIZE DRAWING	DRAWINGS / DESIGN PREPARED BY	 SCALE 1:500m	 Ernst & Young Centre Level 27 880 George Street Sydney NSW 2000 Phone: (02) 9272 5100 Fax: (02) 9272 5101	CO-ORDINATE SYSTEM MGA ZONE 56	HEIGHT DATUM A.H.D.	<table border="1" style="width: 100%; border-collapse: collapse;"> <tr> <td style="width: 50%;">DRAWN</td> <td style="width: 50%;">DATE</td> </tr> <tr> <td>NAME</td> <td></td> </tr> <tr> <td>DESIGN</td> <td></td> </tr> <tr> <td>DESIGN CHECK</td> <td></td> </tr> <tr> <td>DESIGN MNGR</td> <td></td> </tr> <tr> <td>PROJECT MNGR</td> <td></td> </tr> </table>	DRAWN	DATE	NAME		DESIGN		DESIGN CHECK		DESIGN MNGR		PROJECT MNGR		<table border="1" style="width: 100%; border-collapse: collapse;"> <tr> <td style="width: 50%;"> PREPARED FOR PACIFIC HIGHWAY PACIFIC HIGHWAY OFFICE GRAFTON </td> <td style="width: 50%;"> SHEET No. 4 OF 4 PART 1 ISSUE A </td> </tr> </table>	PREPARED FOR PACIFIC HIGHWAY PACIFIC HIGHWAY OFFICE GRAFTON	SHEET No. 4 OF 4 PART 1 ISSUE A					
MENDMENT / REVISION DESCRIPTION	ISSUED FOR CONSTRUCTION																													
SCALES ON A3 SIZE DRAWING	DRAWINGS / DESIGN PREPARED BY																													
 SCALE 1:500m	 Ernst & Young Centre Level 27 880 George Street Sydney NSW 2000 Phone: (02) 9272 5100 Fax: (02) 9272 5101																													
CO-ORDINATE SYSTEM MGA ZONE 56	HEIGHT DATUM A.H.D.																													
DRAWN	DATE																													
NAME																														
DESIGN																														
DESIGN CHECK																														
DESIGN MNGR																														
PROJECT MNGR																														
PREPARED FOR PACIFIC HIGHWAY PACIFIC HIGHWAY OFFICE GRAFTON	SHEET No. 4 OF 4 PART 1 ISSUE A																													

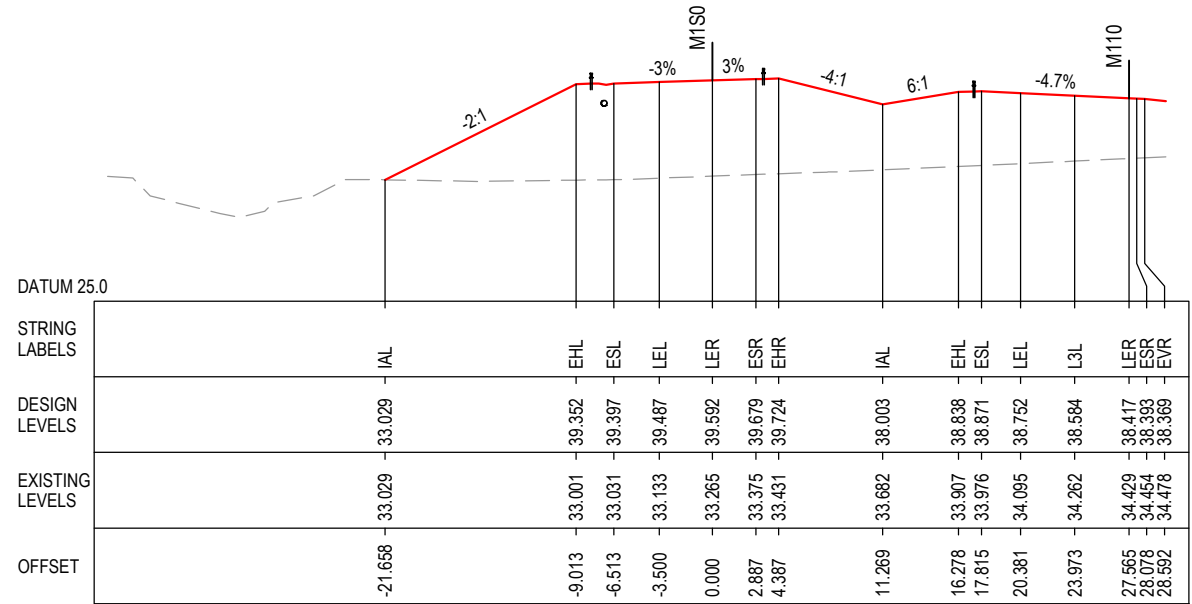
LEGEND

- EXISTING SURFACE
- FINAL DESIGN SURFACE
- DRAINAGE DESIGN
- LANDSCAPE MOUND
- PROJECT BOUNDARY
- G4 BARRIER
- WRSB WIRE ROPE
- TYPE F BARRIER
- SO GUTTER
- DRAINAGE PIPE

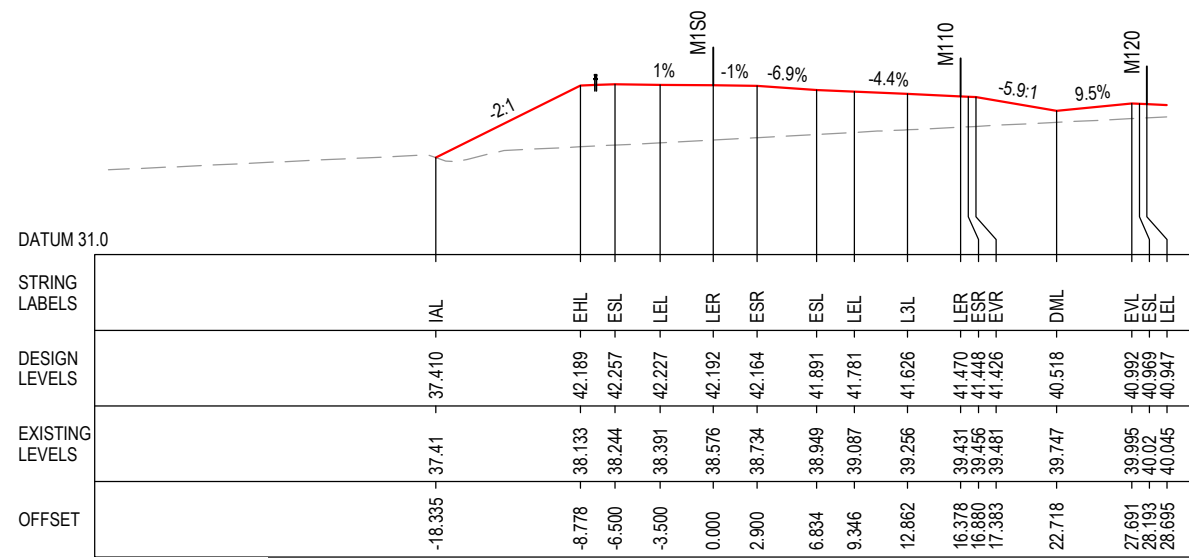
NOTES
 1. GLENUGIE NORTHBOUND EXIT RAMP
 CONSTRUCTED AS PART OF DESIGN LOT TS01.



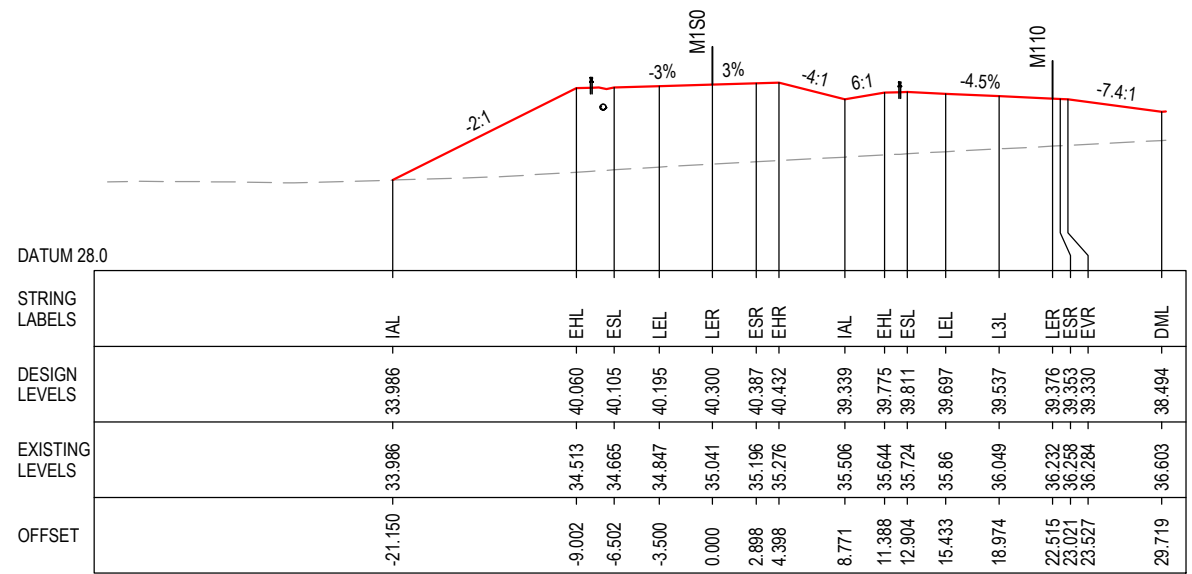
CHAINAGE 175



CHAINAGE 225



CHAINAGE 150



CHAINAGE 200

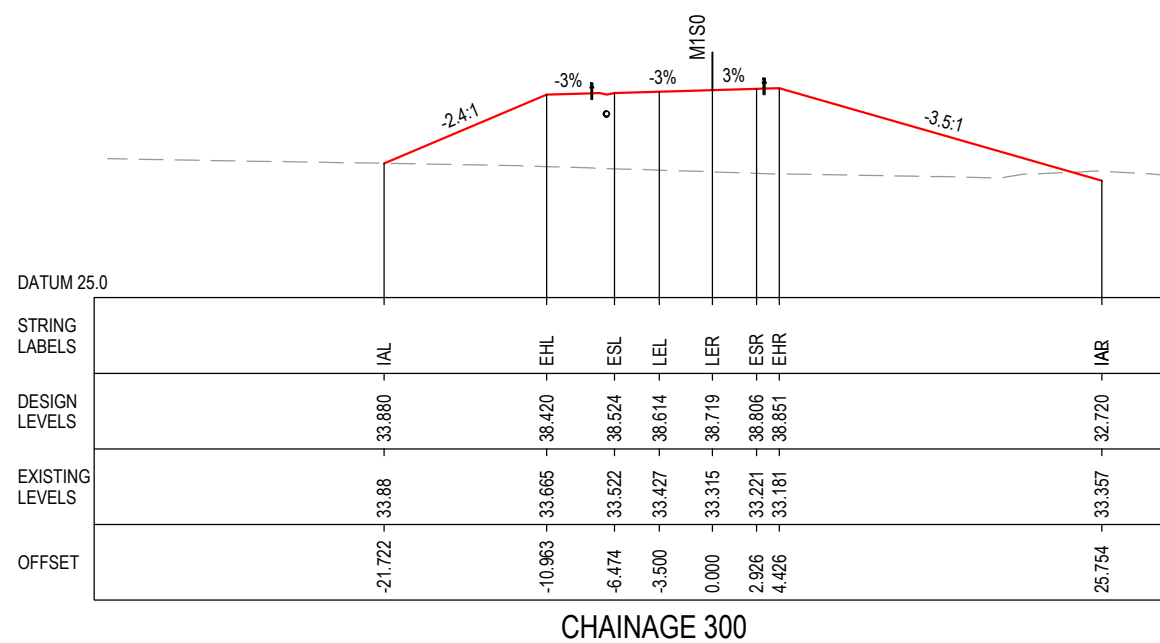
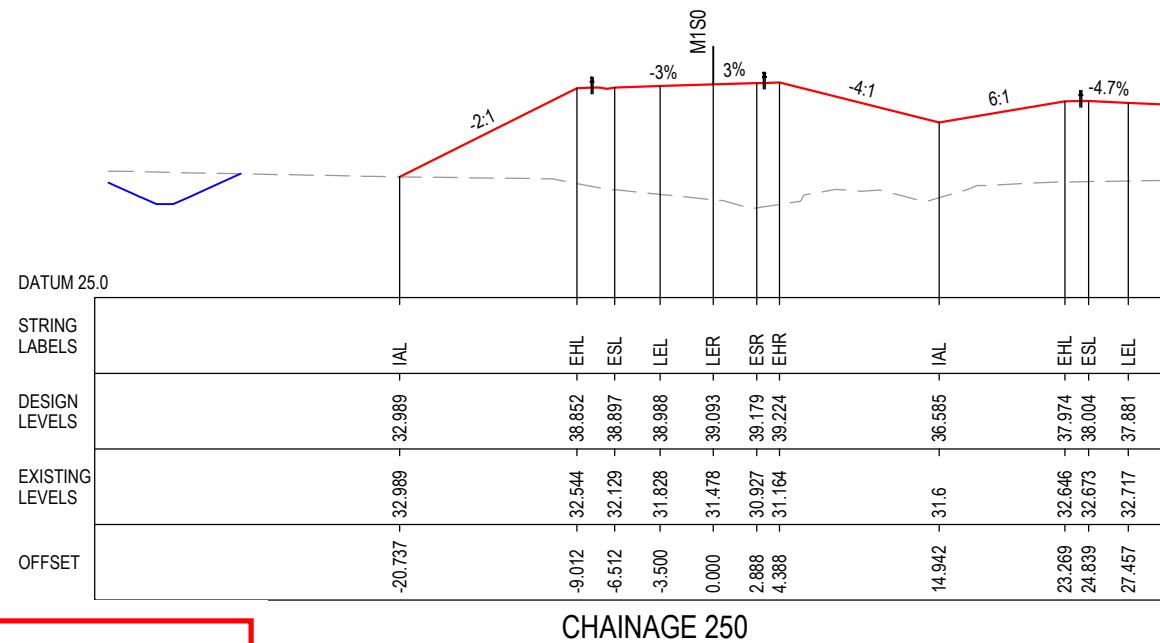
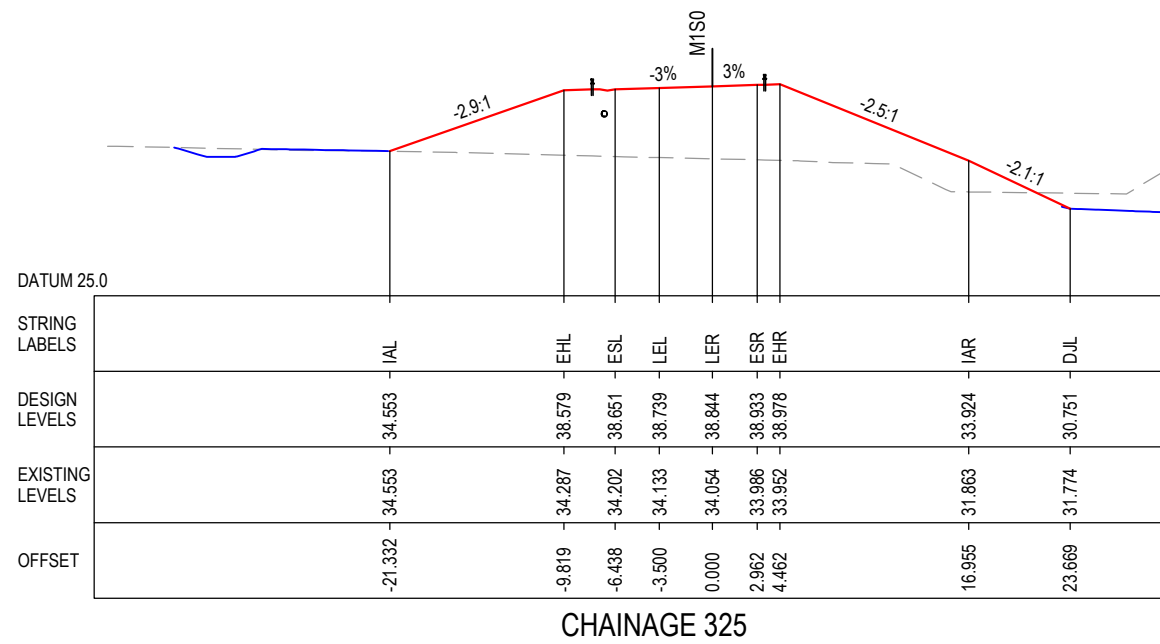
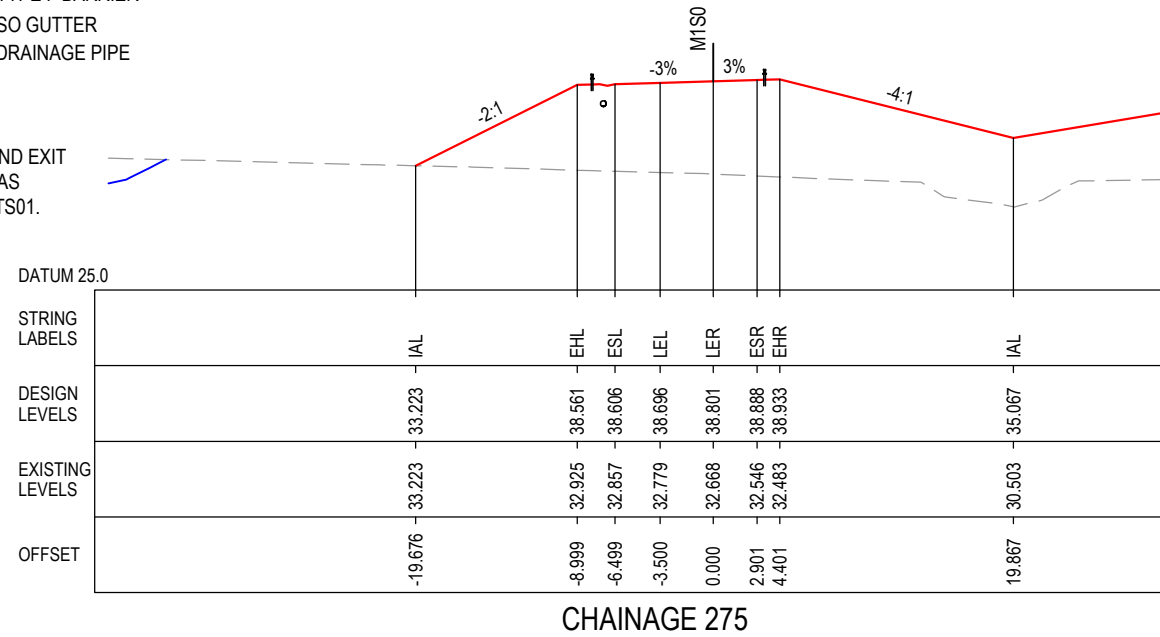
***Disclaimer:** This information is to be used only for the purpose of inspecting fixing or varying road levels in accordance with Part 3 of the Roads Act 1993. In some locations the road configuration has been refined without impacting the road level.

ACCEPTED FOR CONSTRUCTION

DESIGN LOT CODE A-81-RA-01		DESIGN MODEL FILE(S) USED FOR DOCUMENTATION OF THIS DRAWING W2B-PC0-A-RA-MOD-00010.TXT		PLOT DATE / TIME 20 April 2018 - 5:02:22 PM		PLOT BY Balmaceda, Leo		CLIENT CLARENCE VALLEY COUNCIL HW10 - PACIFIC HIGHWAY		A3	
MENDMENT / REVISION DESCRIPTION ISSUED FOR CONSTRUCTION		WVR No. APPROVAL PR		DRAWINGS / DESIGN PREPARED BY		TITLE DRAWN LEO BALMACEDA 23.03.18		NSW GOVERNMENT Transport Roads & Maritime Services		WOOLGOOLGA TO BALLINA UPGRADE PORTION A - GLENUGIE TO MACLEAN ALIGNMENT AND EARTHWORKS 3AB CROSS SECTION - M1S0 NB OFF RAMP SHEET No. 1 OF 4	
SCALE 1:500m		CO-ORDINATE SYSTEM MGA ZONE 56		HEIGHT DATUM A.H.D.		DRG CHECK CLAUDIO BIDART 23.03.18		PREPARED FOR PACIFIC HIGHWAY PACIFIC HIGHWAY OFFICE		RMS REGISTRATION No. DS2016/000619	
PACIFIC COMPLETE Ernst & Young Centre Level 27 550 George Street Sydney NSW 2000 Phone: (02) 9272 5100 Fax: (02) 9272 5101		DESIGN MARTIN HENEGHAN 23.03.18		DESIGN CHECK MICHAEL SABA 23.03.18		DESIGN MNGR VINCE URBANO 23.03.18		PACIFIC HIGHWAY OFFICE		ISSUE STATUS ISSUED FOR CONSTRUCTION	
						PROJECT MNGR PETER REES 23.03.18		GRAFTON		EDMS No. SF2015/118045	
										SHEET No. RA-A-41821	
										ISSUE A	

- LEGEND**
- EXISTING SURFACE
 - FINAL DESIGN SURFACE
 - DRAINAGE DESIGN
 - LANDSCAPE MOUND
 - PROJECT BOUNDARY
 - G4 BARRIER
 - WRSB WIRE ROPE
 - TYPE F BARRIER
 - SO GUTTER
 - DRAINAGE PIPE

- NOTES**
- GLENUGIE NORTHBOUND EXIT RAMP CONSTRUCTED AS PART OF DESIGN LOT TS01.









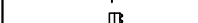
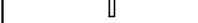

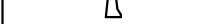
***Disclaimer:** This information is to be used only for the purpose of inspecting fixing or varying road levels in accordance with Part 3 of the Roads Act 1993. In some locations the road configuration has been refined without impacting the road level.

ACCEPTED FOR CONSTRUCTION

DESIGN LOT CODE A-81-RA-01	DESIGN MODEL FILE(S) USED FOR DOCUMENTATION OF THIS DRAWING W2B-PC0-A-RA-MOD-00010.TXT	PLOT DATE / TIME 20 April 2018 - 5:02:28 PM	PLOT BY Balmaceda, Leo	CLIENT CLARENCE VALLEY COUNCIL HW10 - PACIFIC HIGHWAY WOOLGOOLGA TO BALLINA UPGRADE PORTION A - GLENUGIE TO MACLEAN ALIGNMENT AND EARTHWORKS 3AB CROSS SECTION - M1S0 NB OFF RAMP	A3																					
MENDMENT / REVISION DESCRIPTION ISSUED FOR CONSTRUCTION	WVR No. APPROVAL PR	SCALES ON A3 SIZE DRAWING 0 5 10 15 20 25 SCALE 1:500m	DRAWINGS / DESIGN PREPARED BY 	<table border="1" style="width: 100%; border-collapse: collapse;"> <thead> <tr> <th>TITLE</th> <th>NAME</th> <th>DATE</th> </tr> </thead> <tbody> <tr> <td>DRAWN</td> <td>LEO BALMACEDA</td> <td>23.03.18</td> </tr> <tr> <td>DRG CHECK</td> <td>CLAUDIO BIDART</td> <td>23.03.18</td> </tr> <tr> <td>DESIGN</td> <td>MARTIN HENEGHAN</td> <td>23.03.18</td> </tr> <tr> <td>DESIGN CHECK</td> <td>MICHAEL SABA</td> <td>23.03.18</td> </tr> <tr> <td>DESIGN MNGR</td> <td>VINCE URBANO</td> <td>23.03.18</td> </tr> <tr> <td>PROJECT MNGR</td> <td>PETER REES</td> <td>23.03.18</td> </tr> </tbody> </table>	TITLE	NAME	DATE	DRAWN	LEO BALMACEDA	23.03.18	DRG CHECK	CLAUDIO BIDART	23.03.18	DESIGN	MARTIN HENEGHAN	23.03.18	DESIGN CHECK	MICHAEL SABA	23.03.18	DESIGN MNGR	VINCE URBANO	23.03.18	PROJECT MNGR	PETER REES	23.03.18	PREPARED FOR PACIFIC HIGHWAY PACIFIC HIGHWAY OFFICE GRAFTON
TITLE	NAME	DATE																								
DRAWN	LEO BALMACEDA	23.03.18																								
DRG CHECK	CLAUDIO BIDART	23.03.18																								
DESIGN	MARTIN HENEGHAN	23.03.18																								
DESIGN CHECK	MICHAEL SABA	23.03.18																								
DESIGN MNGR	VINCE URBANO	23.03.18																								
PROJECT MNGR	PETER REES	23.03.18																								
				RMS REGISTRATION No. DS2016/000619	SHEET No. 2 OF 4 1																					
				ISSUE STATUS ISSUED FOR CONSTRUCTION	EDMS No. SF2015/118045 SHEET No. RA-A-41822 A																					

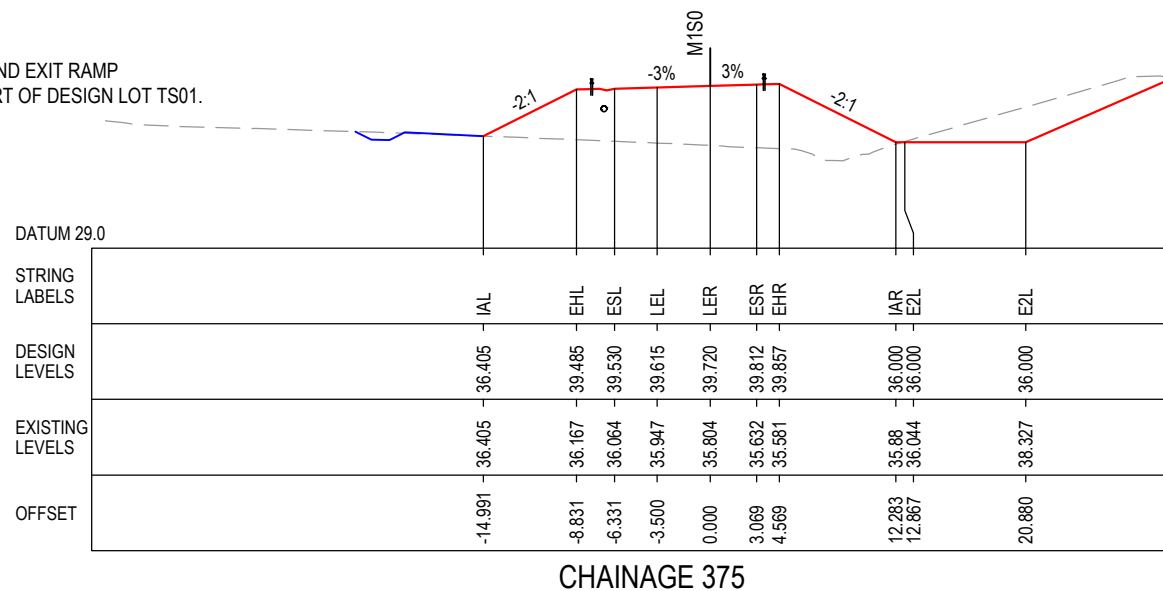
I MAY BE INCOMPLETE IF COPIED FROM AN A3 SIZE ORIGINAL \\PAPSYDF03\pgr\PPACIFIC_COMPLETE\2270001_WOOLGOOLGA_TO_BALLINA_DELIVER09_CADD\Drawings\12_PICANNIN\RA\W2B-PC0-A-RA-DRG-41822.dwg

LEGEND

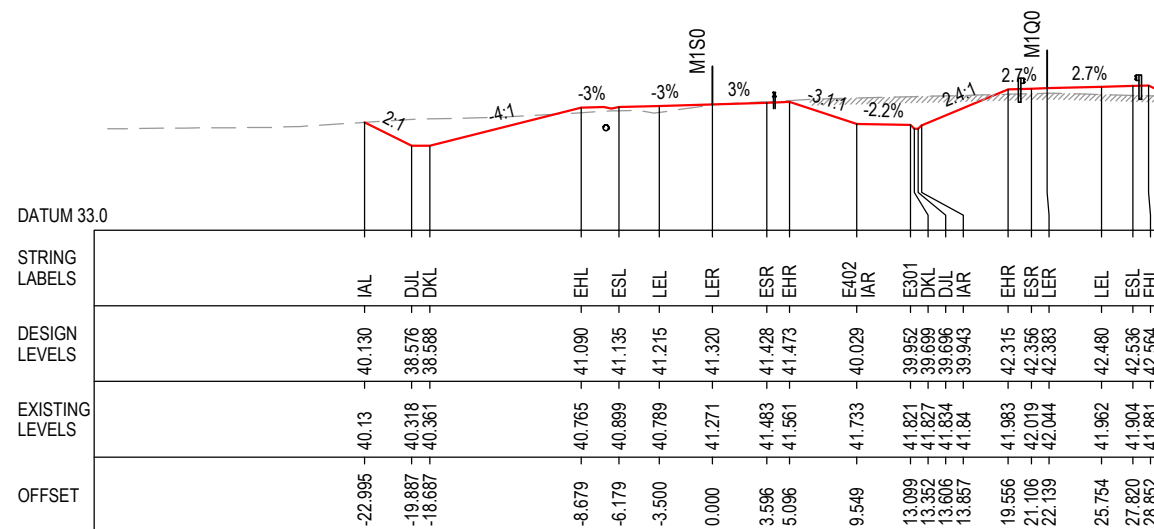
-  EXISTING SURFACE
-  FINAL DESIGN SURFACE
-  DRAINAGE DESIGN
-  LANDSCAPE MOUND
-  PROJECT BOUNDARY
-  G4 BARRIER
-  WRSB WIRE ROPE
-  TYPE F BARRIER
-  SO GUTTER
-  DRAINAGE PIPE

NOTES

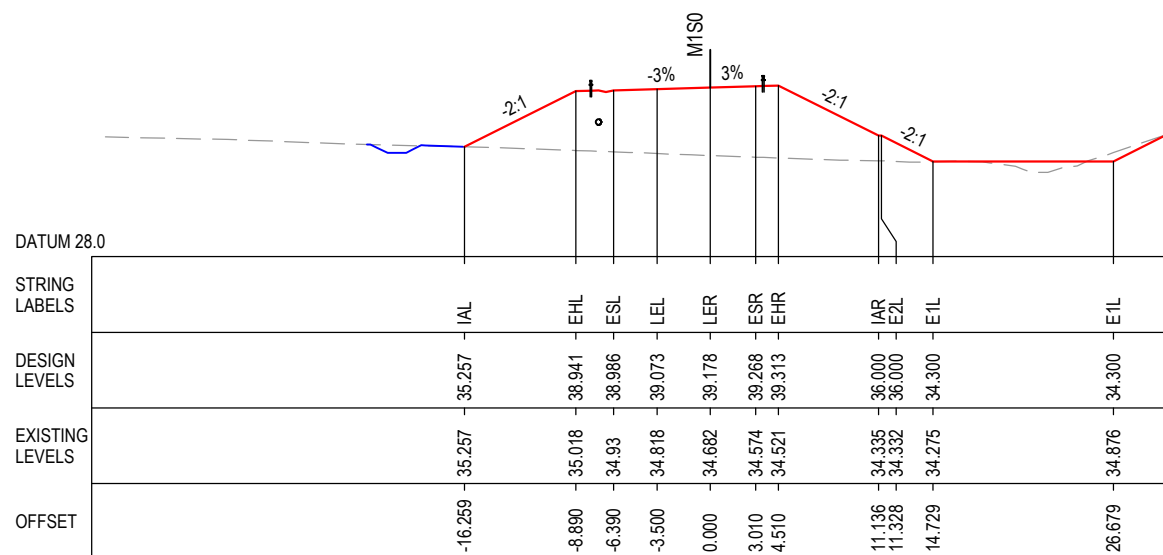
1. GLENUGIE NORTHBOUND EXIT RAMP
CONSTRUCTED AS PART OF DESIGN LOT TS01.



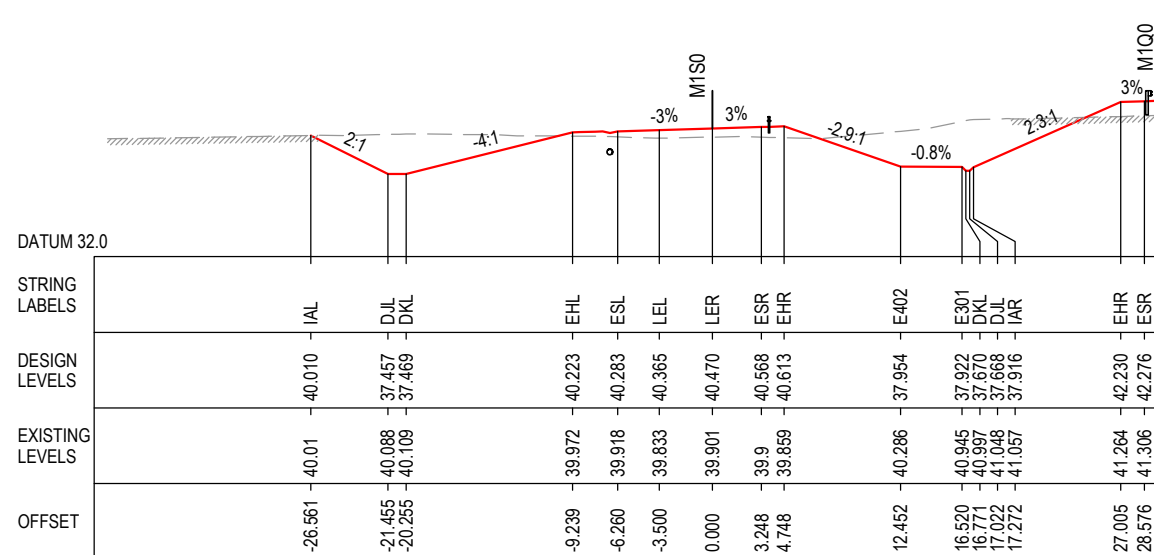
CHAINAGE 375



CHAINAGE 425



CHAINAGE 350



CHAINAGE 400











***Disclaimer:** This information is to be used only for the purpose of inspecting fixing or varying road levels in accordance with Part 3 of the Roads Act 1993. In some locations the road configuration has been refined without impacting the road level.

ACCEPTED FOR CONSTRUCTION

DESIGN LOT CODE A-81-RA-01		DESIGN MODEL FILE(S) USED FOR DOCUMENTATION OF THIS DRAWING W2B-PC0-A-RA-MOD-00010.TXT		PLOT DATE / TIME 20 April 2016 - 5:02:35 PM		PLOT BY Balmaceda, Leo		CLIENT CLARENCE VALLEY COUNCIL HW10 - PACIFIC HIGHWAY		PART A3	
MENDMENT / REVISION DESCRIPTION ISSUED FOR CONSTRUCTION		WVR No. APPROVAL PR		DRAWINGS / DESIGN PREPARED BY		TITLE		NSW GOVERNMENT Transport Roads & Maritime Services		SHEET No. 3 OF 4	
SCALE 1:500m		CO-ORDINATE SYSTEM MGA ZONE 56		HEIGHT DATUM A.H.D.		DRAWN LEO BALMACEDA 23.03.18		PREPARED FOR PACIFIC HIGHWAY PACIFIC HIGHWAY OFFICE GRAFTON		RMS REGISTRATION No. DS2016/000619	
PACIFIC COMPLETE Ernst & Young Centre Level 27 550 George Street Sydney NSW 2000 Phone: (02) 9272 5100 Fax: (02) 9272 5101		DRG CHECK CLAUDIO BIDART 23.03.18		DESIGN MARTIN HENEGHAN 23.03.18		DESIGN CHECK MICHAEL SABA 23.03.18		DESIGN MNGR VINCE URBANO 23.03.18		ISSUE STATUS ISSUED FOR CONSTRUCTION	
						PROJECT MNGR PETER REES 23.03.18				EDMS No. SF2015/118045	
										SHEET No. RA-A-41823	
										ISSUE A	

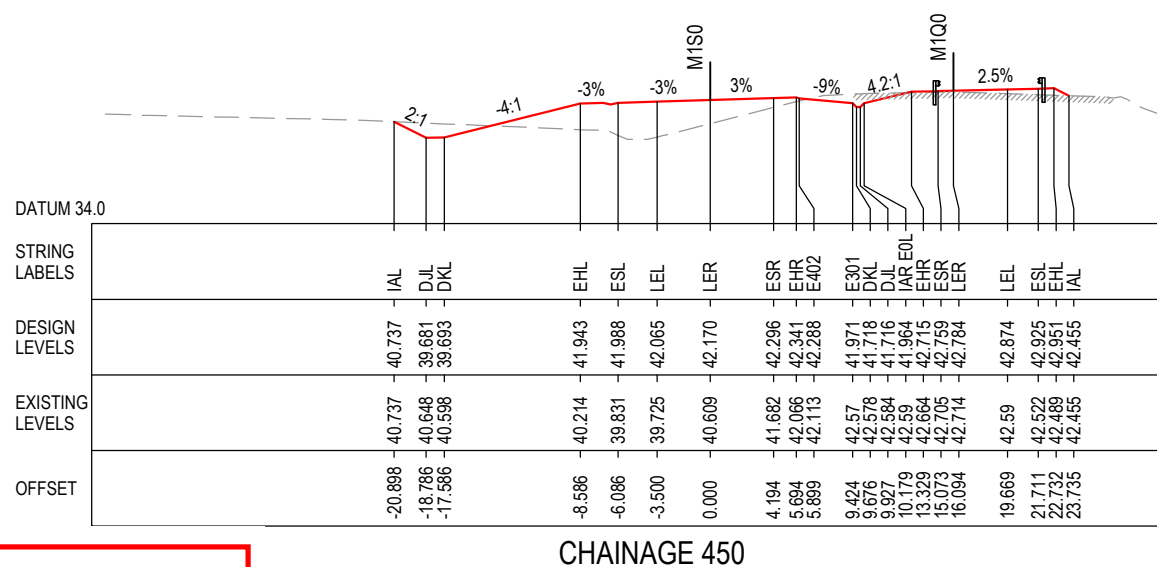
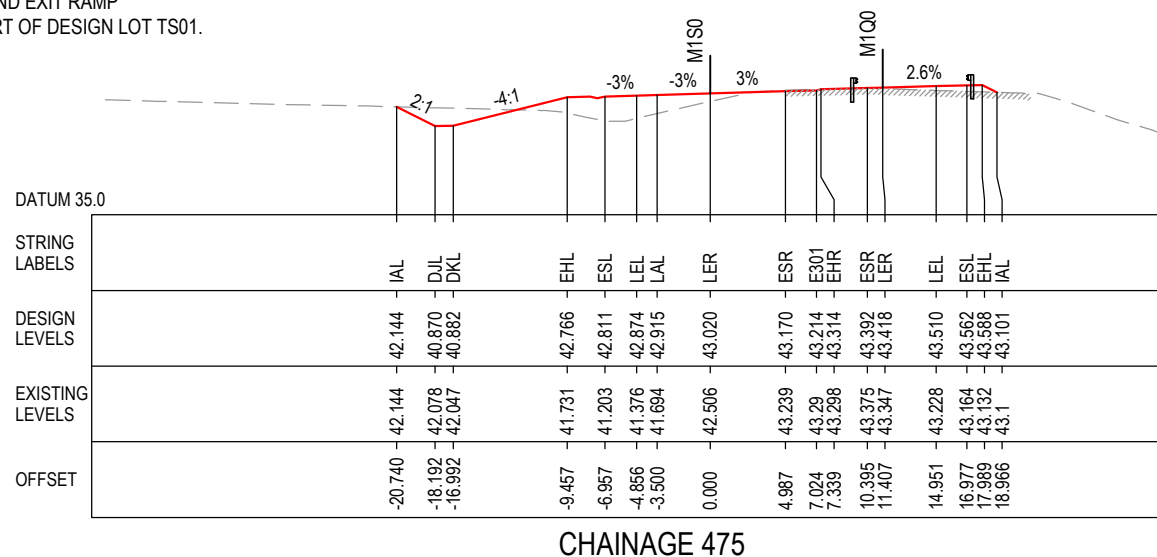
I MAY BE INCOMPLETE IF COPIED FROM ON A3 SIZE ORIGINAL \MAPS\DEL03\pacific\RA\RA-01\W2B-PC0-A-RA-MOD-00010.TXT\DRAWING\12_PICANNINRA\W2B-PC0-A-RA-DRG-41823.dwg

LEGEND

-  EXISTING SURFACE
-  FINAL DESIGN SURFACE
-  DRAINAGE DESIGN
-  LANDSCAPE MOUND
-  PROJECT BOUNDARY
-  G4 BARRIER
-  WRSB WIRE ROPE
-  TYPE F BARRIER
-  SO GUTTER
-  DRAINAGE PIPE

NOTES

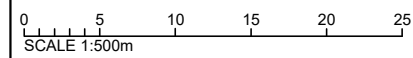

1. GLENUGIE NORTHBOUND EXIT RAMP
CONSTRUCTED AS PART OF DESIGN LOT TS01.



I MAY BE INCOMPLETE IF COPIED FROM AN A3 SIZE ORIGINAL \\\PSPYF03\p\p\PACIFIC_COMPLETE\2270001_WOOLGOOLGA_TO_BALLINA_DELIVER09_CADD\Drawings\12_PICANNINYRA\W2B-PC0-A-RA-DRG-41824.dwg

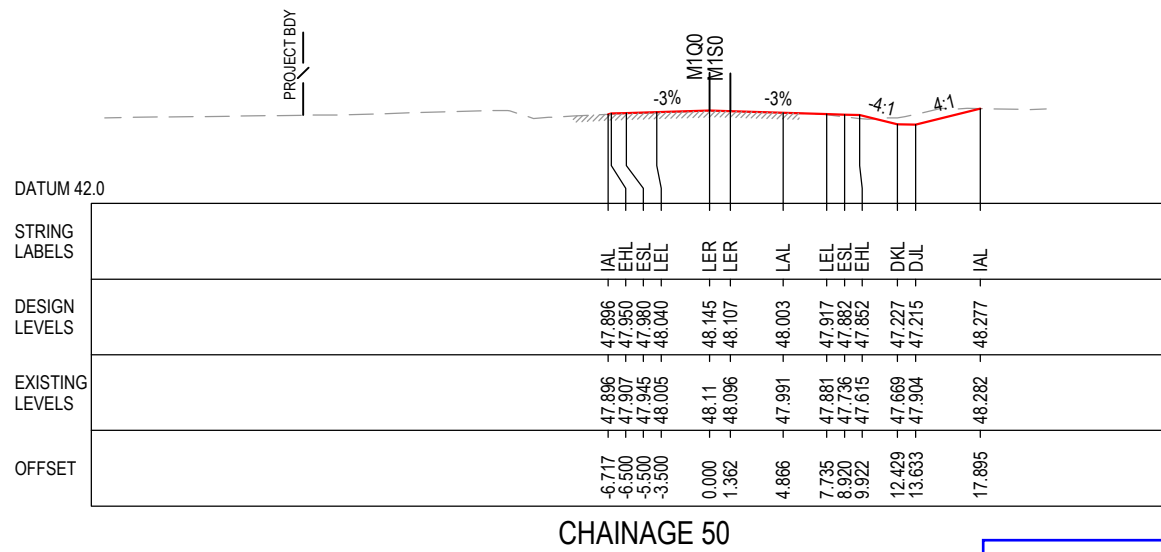
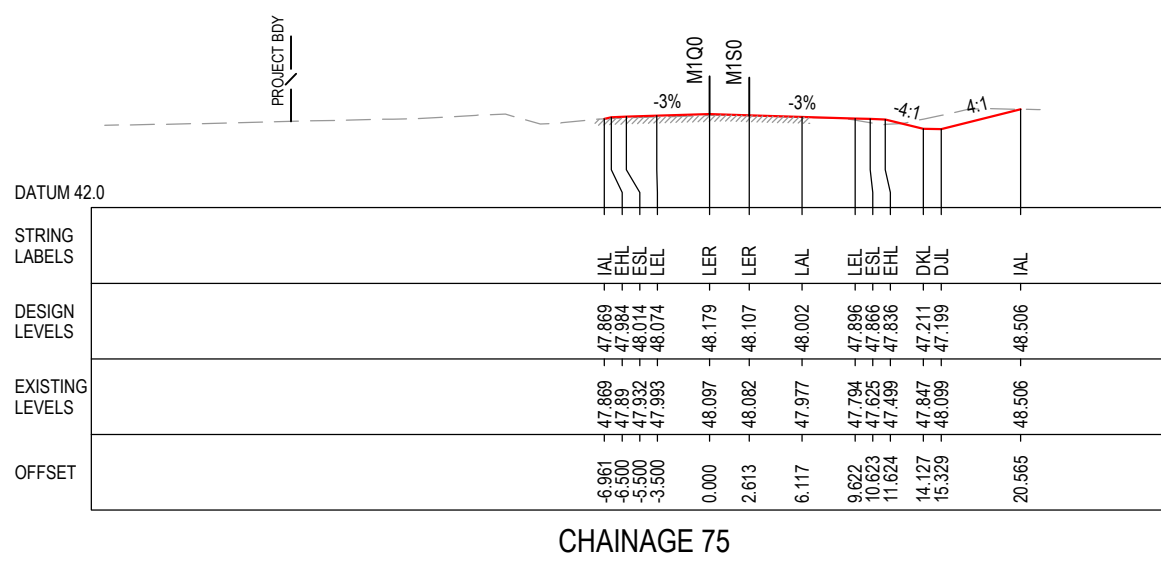
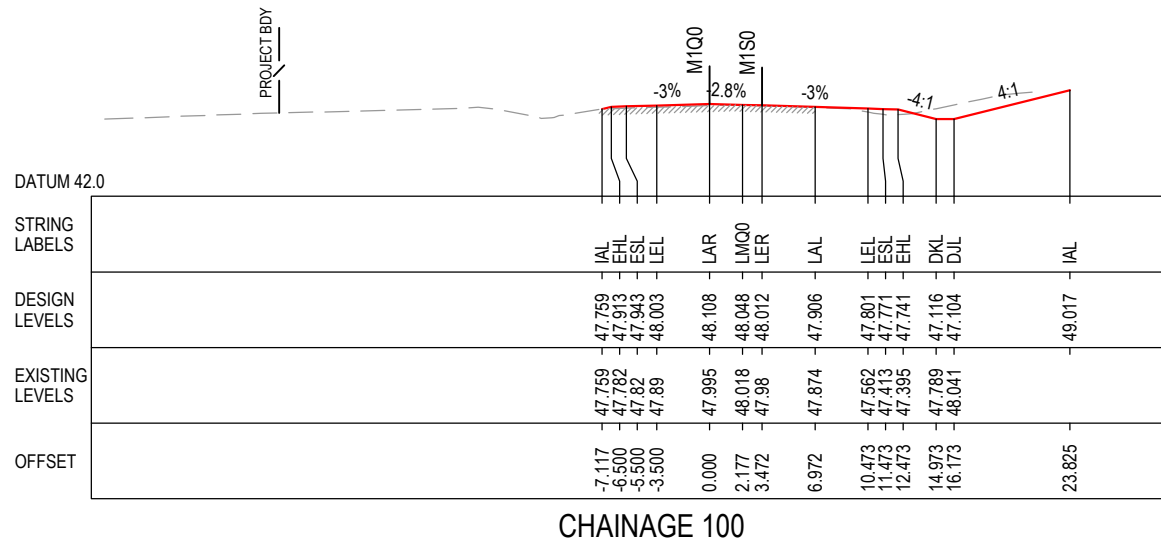
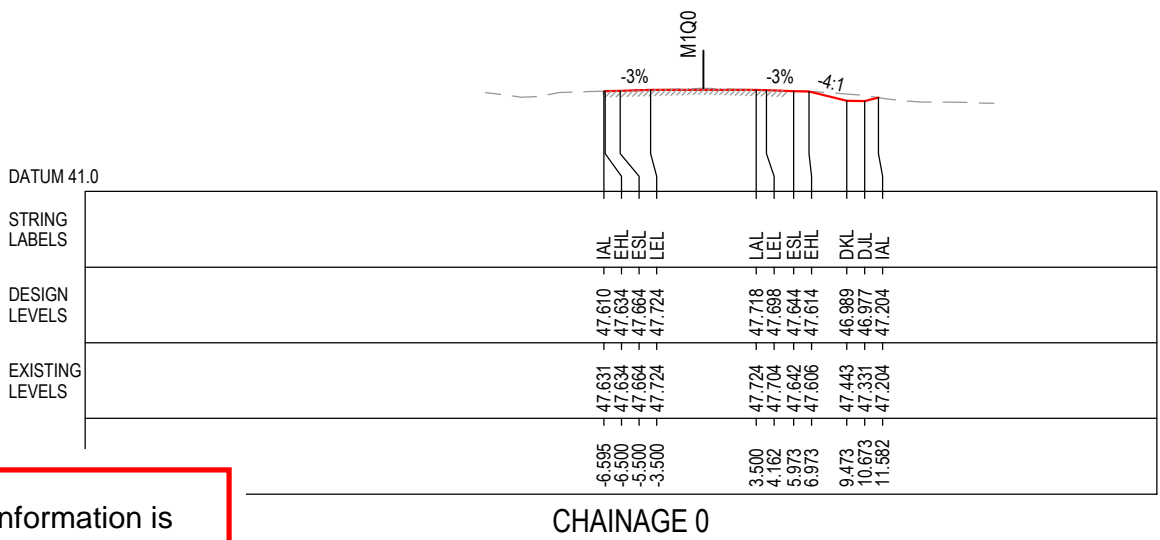
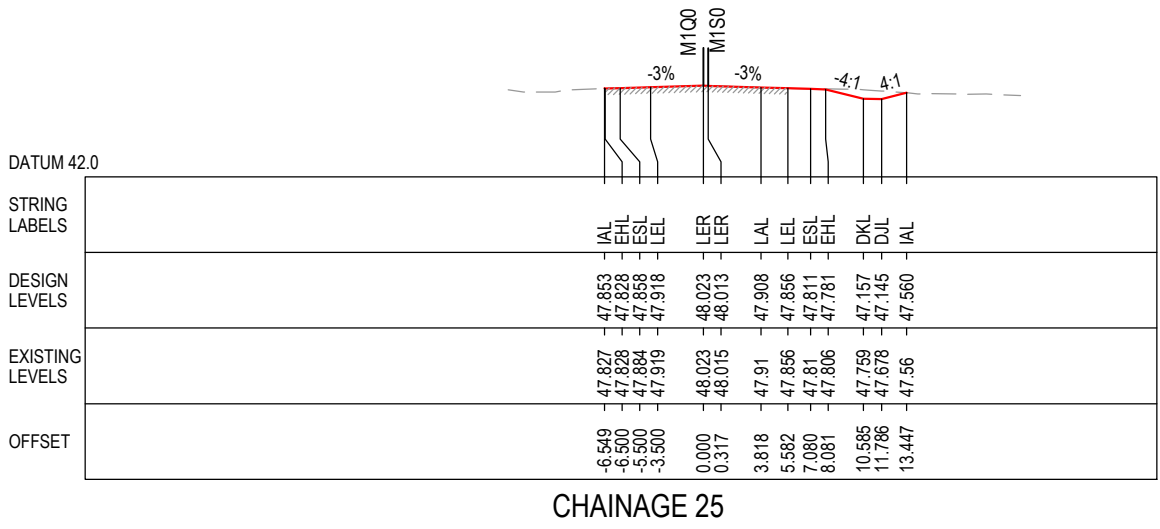
***Disclaimer:** This information is to be used only for the purpose of inspecting fixing or varying road levels in accordance with Part 3 of the Roads Act 1993. In some locations the road configuration has been refined without impacting the road level.

ACCEPTED FOR CONSTRUCTION

<p>DESIGN LOT CODE A-81-RA-01</p> <p>DESIGN MODEL FILE(S) USED FOR DOCUMENTATION OF THIS DRAWING W2B-PC0-A-RA-MOD-00010.TXT</p>	<p>PLOT DATE / TIME 20 April 2018 - 5:02:41 PM</p> <p>PLOT BY Balmaceda, Leo</p>	<p>CLIENT CLARENCE VALLEY COUNCIL HW10 - PACIFIC HIGHWAY</p>	<p style="text-align: right;">A3</p>
<p>MENDMENT / REVISION DESCRIPTION ISSUED FOR CONSTRUCTION</p>	<p>WVR No. APPROVAL PR</p>	<p>DRAWINGS / DESIGN PREPARED BY</p>	<p>TITLE DRAWN DRG CHECK DESIGN DESIGN CHECK DESIGN MNGR PROJECT MNGR</p>
<p>SCALES ON A3 SIZE DRAWING</p>  <p>SCALE 1:500m</p>		 <p>Ernst & Young Centre Level 27, 550 George Street Sydney NSW 2000</p> <p>Phone: (02) 9272 5100 Fax: (02) 9272 5101</p>	
<p>CO-ORDINATE SYSTEM MGA ZONE 56</p> <p>HEIGHT DATUM A.H.D.</p>		<p>PREPARED FOR PACIFIC HIGHWAY PACIFIC HIGHWAY OFFICE GRAFTON</p>	
<p>RMS REGISTRATION No. DS2016/000619</p>		<p>ISSUE STATUS ISSUED FOR CONSTRUCTION</p>	
<p>EDMS No. SF2015/118045</p>		<p>SHEET No. RA-A-41824</p>	
<p>ISSUE A</p>		<p>SHEET No. 4 OF 4</p>	

I MAY BE INCOMPLETE IF COPIED FROM AN A3 SIZE ORIGINAL
\\PAPSYDF03\proj\PPACIFIC\COMPLETE\220001_1\WOOLGOOLGA_TO_BALLINA_DELIVER09_CADD\Drawings\12_PICANNINYRA\W2B-PC0-A-RA-DRG-41831.dwg











- LEGEND**
- EXISTING SURFACE
 - FINAL DESIGN SURFACE
 - DRAINAGE DESIGN
 - LANDSCAPE MOUND
 - PROJECT BOUNDARY
 - G4 BARRIER
 - WRSB WIRE ROPE
 - TYPE F BARRIER
 - SO GUTTER
 - DRAINAGE PIPE

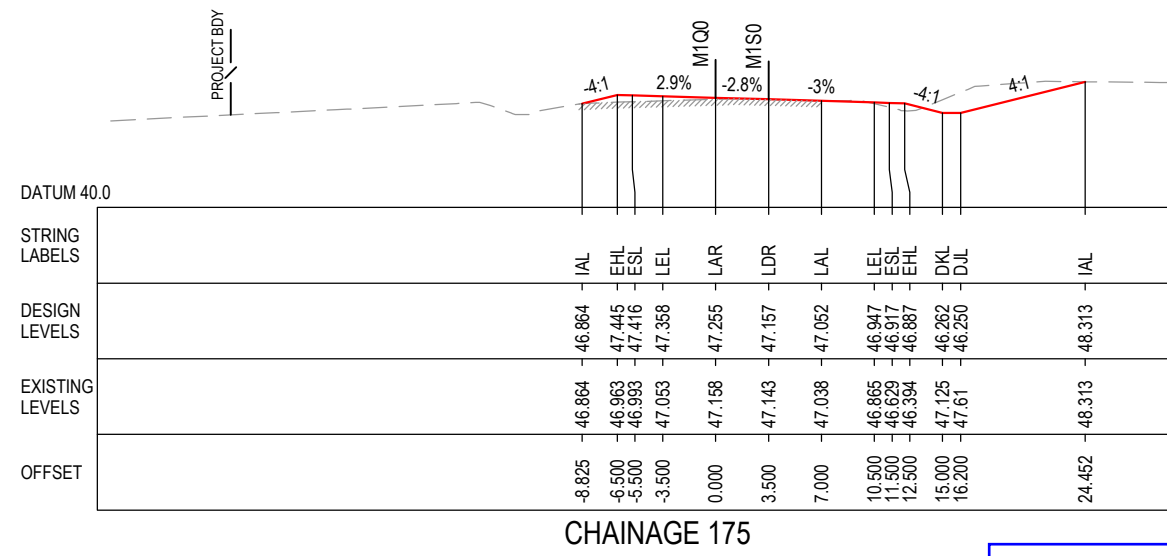
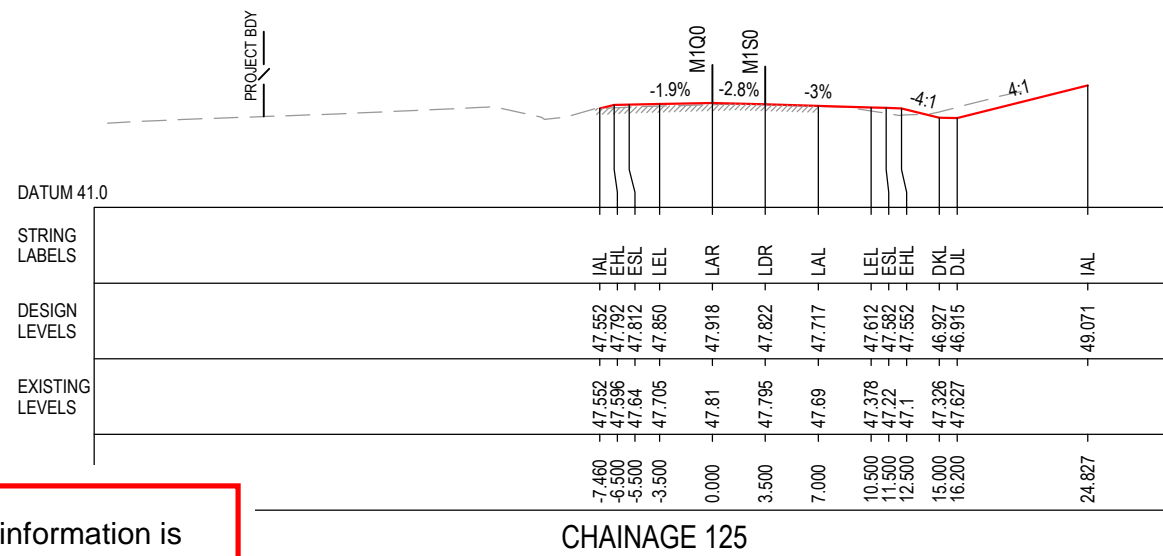
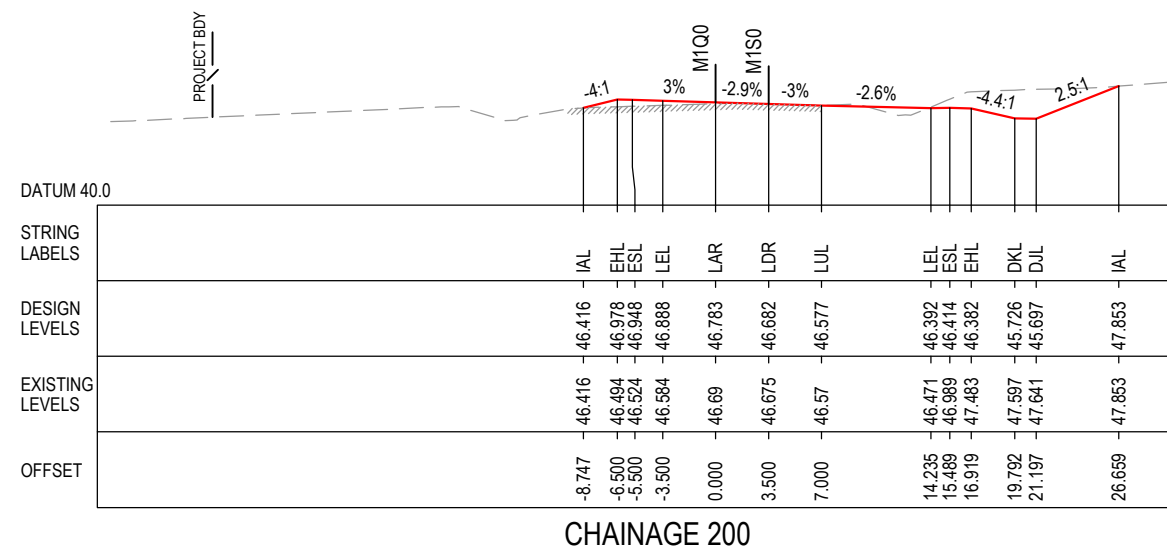
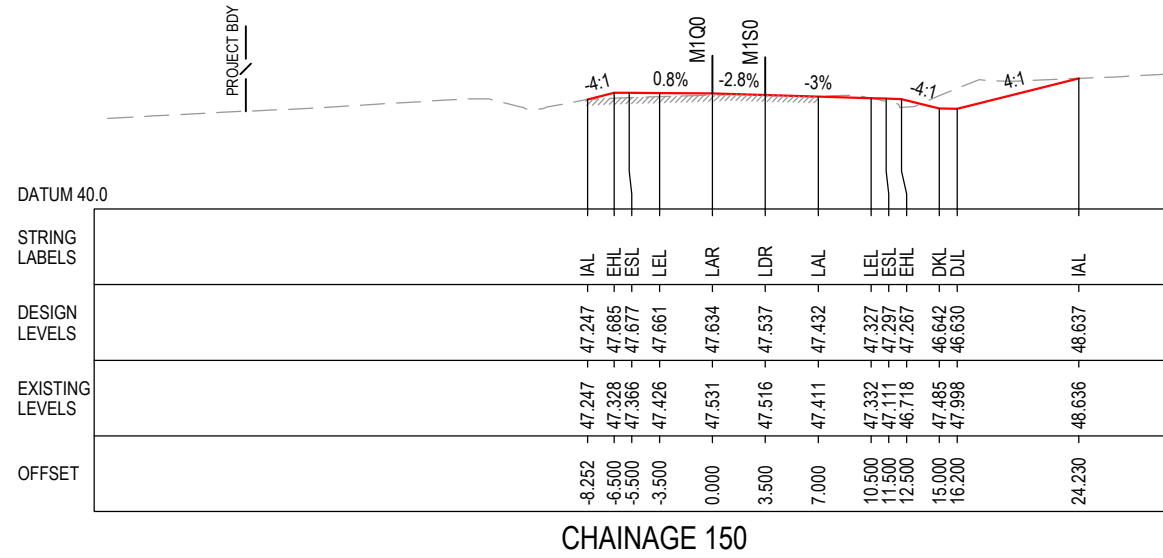


***Disclaimer:** This information is to be used only for the purpose of inspecting fixing or varying road levels in accordance with Part 3 of the Roads Act 1993. In some locations the road configuration has been refined without impacting the road level.

ACCEPTED FOR CONSTRUCTION

DESIGN LOT CODE A-81-RA-01	DESIGN MODEL FILE(S) USED FOR DOCUMENTATION OF THIS DRAWING W2B-PC0-A-RA-MOD-00010.TXT	PLOT DATE / TIME 20 April 2016 - 5:02:48 PM	PLOT BY Balmaceda, Leo	CLIENT CLARENCE VALLEY COUNCIL HW10 - PACIFIC HIGHWAY WOOLGOOLGA TO BALLINA UPGRADE PORTION A - GLENUGIE TO MACLEAN ALIGNMENT AND EARTHWORKS 3AB CROSS SECTION - M1Q0 SB ON RAMP
MENDMENT / REVISION DESCRIPTION ISSUED FOR CONSTRUCTION	WVR No. APPROVAL PR	SCALES ON A3 SIZE DRAWING 0 5 10 15 20 25 SCALE 1:500m	DRAWINGS / DESIGN PREPARED BY 	TITLE NAME DATE DRAWN LEO BALMACEDA 23.03.18 DRG CHECK CLAUDIO BIDART 23.03.18 DESIGN MARTIN HENEGHAN 23.03.18 DESIGN CHECK MICHAEL SABA 23.03.18 DESIGN MNGR VINCE URBANO 23.03.18 PROJECT MNGR PETER REES 23.03.18
CO-ORDINATE SYSTEM MGA ZONE 56		HEIGHT DATUM A.H.D.		PREPARED FOR PACIFIC HIGHWAY PACIFIC HIGHWAY OFFICE GRAFTON
RMS REGISTRATION No. DS2016/000619			SHEET No. 1 OF 16 1	ISSUE STATUS ISSUED FOR CONSTRUCTION
EDMS No. SF2015/118045		SHEET No. RA-A-41831		ISSUE A











- LEGEND**
-  EXISTING SURFACE
 -  FINAL DESIGN SURFACE
 -  DRAINAGE DESIGN
 -  LANDSCAPE MOUND
 -  PROJECT BOUNDARY
 -  G4 BARRIER
 -  WRSB WIRE ROPE
 -  TYPE F BARRIER
 -  SO GUTTER
 -  DRAINAGE PIPE

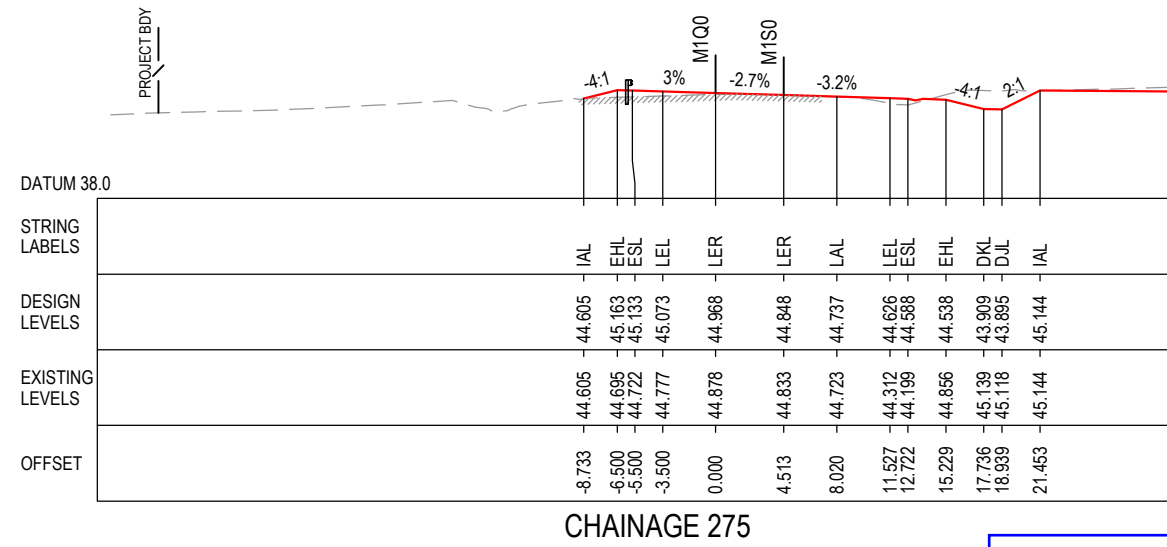
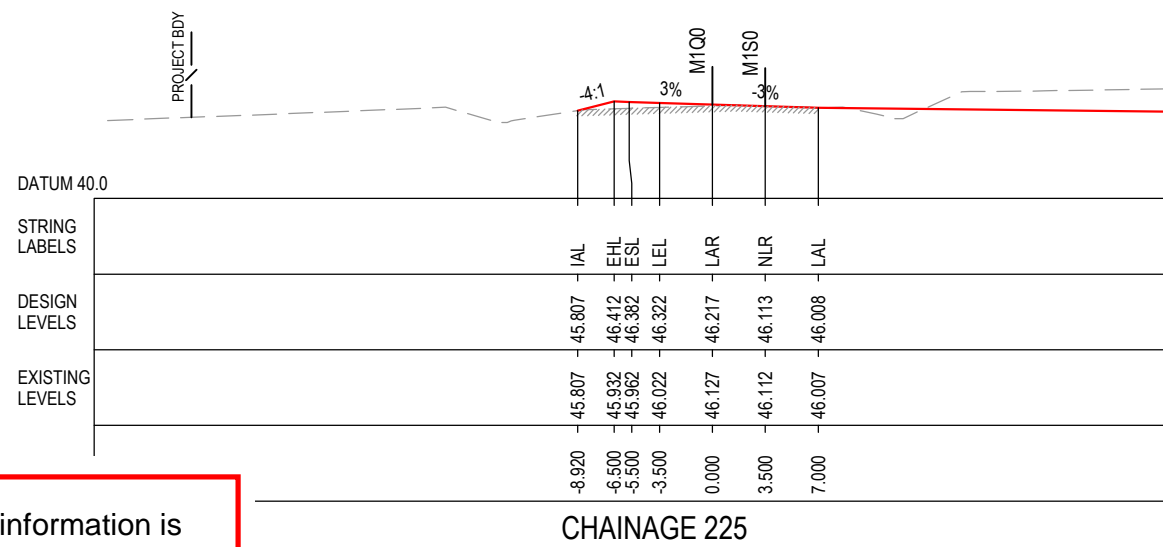
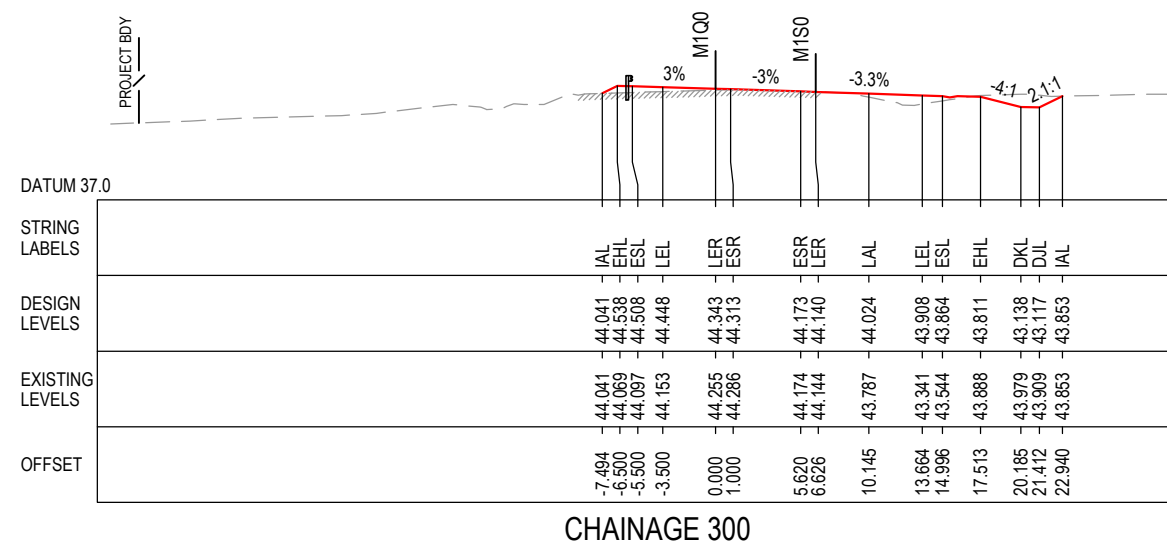
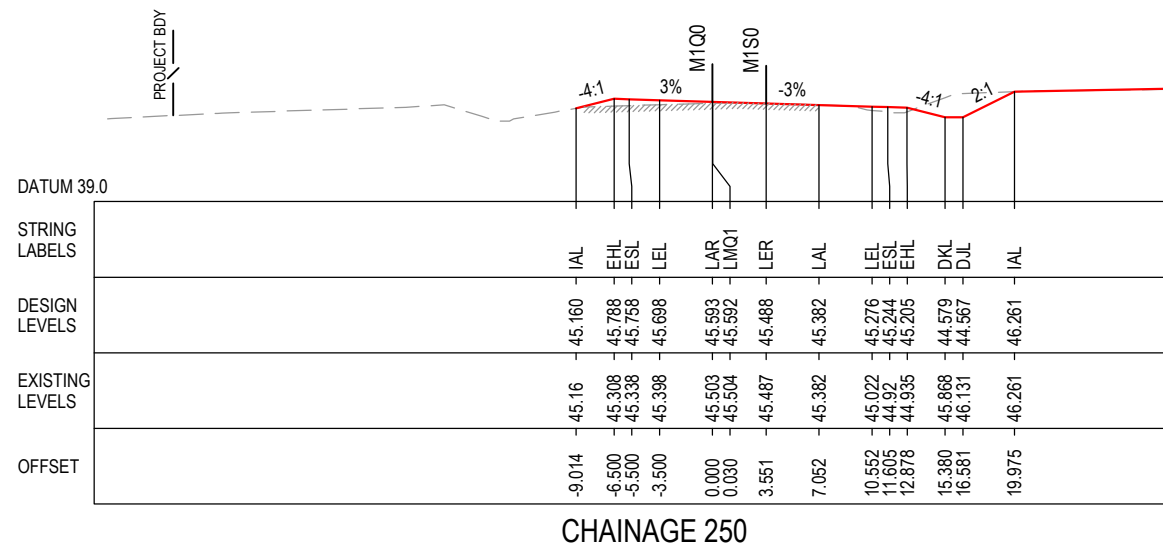


*Disclaimer: This information is to be used only for the purpose of inspecting fixing or varying road levels in accordance with Part 3 of the Roads Act 1993. In some locations the road configuration has been refined without impacting the road level.

ACCEPTED FOR CONSTRUCTION

DESIGN LOT CODE A-81-RA-01		DESIGN MODEL FILE(S) USED FOR DOCUMENTATION OF THIS DRAWING W2B-PC0-A-RA-MOD-00010.TXT		PLOT DATE / TIME 20 April 2016 - 5:02:54 PM		PLOT BY Balmaceda, Leo		CLIENT CLARENCE VALLEY COUNCIL HW10 - PACIFIC HIGHWAY		PART 1	
MENDMENT / REVISION DESCRIPTION ISSUED FOR CONSTRUCTION		SCALES ON A3 SIZE DRAWING 0 5 10 15 20 25 SCALE 1:500m		DRAWINGS / DESIGN PREPARED BY PACIFIC COMPLETE Ernst & Young Centre Level 27 550 George Street Sydney NSW 2000 Phone: (02) 9272 5100 Fax: (02) 9272 5101		TITLE DRAWN LEO BALMACEDA 23.03.18 DRG CHECK CLAUDIO BIDART 23.03.18 DESIGN MARTIN HENEGHAN 23.03.18 DESIGN CHECK MICHAEL SABA 23.03.18 DESIGN MNGR VINCE URBANO 23.03.18 PROJECT MNGR PETER REES 23.03.18		NSW GOVERNMENT Transport Roads & Maritime Services		SHEET No. 2 OF 16 RMS REGISTRATION No. DS2016/000619	
CO-ORDINATE SYSTEM MGA ZONE 56		HEIGHT DATUM A.H.D.		PREPARED FOR PACIFIC HIGHWAY PACIFIC HIGHWAY OFFICE GRAFTON		ISSUE STATUS ISSUED FOR CONSTRUCTION		EDMS No. SF2015/118045		SHEET No. RA-A-41832	


- LEGEND**
-  EXISTING SURFACE
 -  FINAL DESIGN SURFACE
 -  DRAINAGE DESIGN
 -  LANDSCAPE MOUND
 -  PROJECT BOUNDARY
 -  G4 BARRIER
 -  WRSB WIRE ROPE
 -  TYPE F BARRIER
 -  SO GUTTER
 -  DRAINAGE PIPE



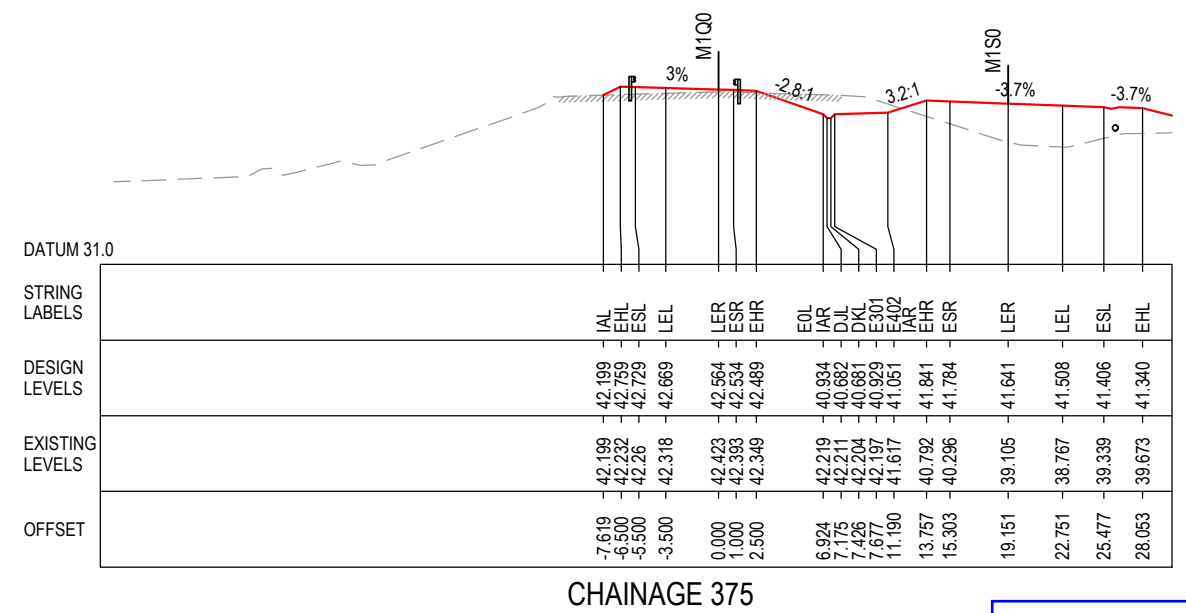
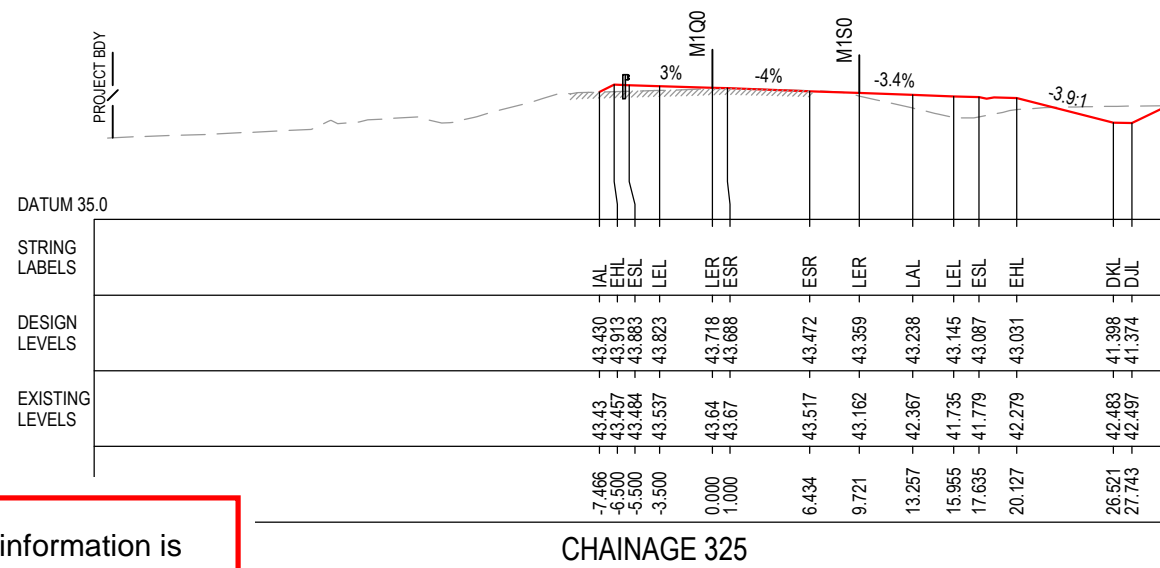
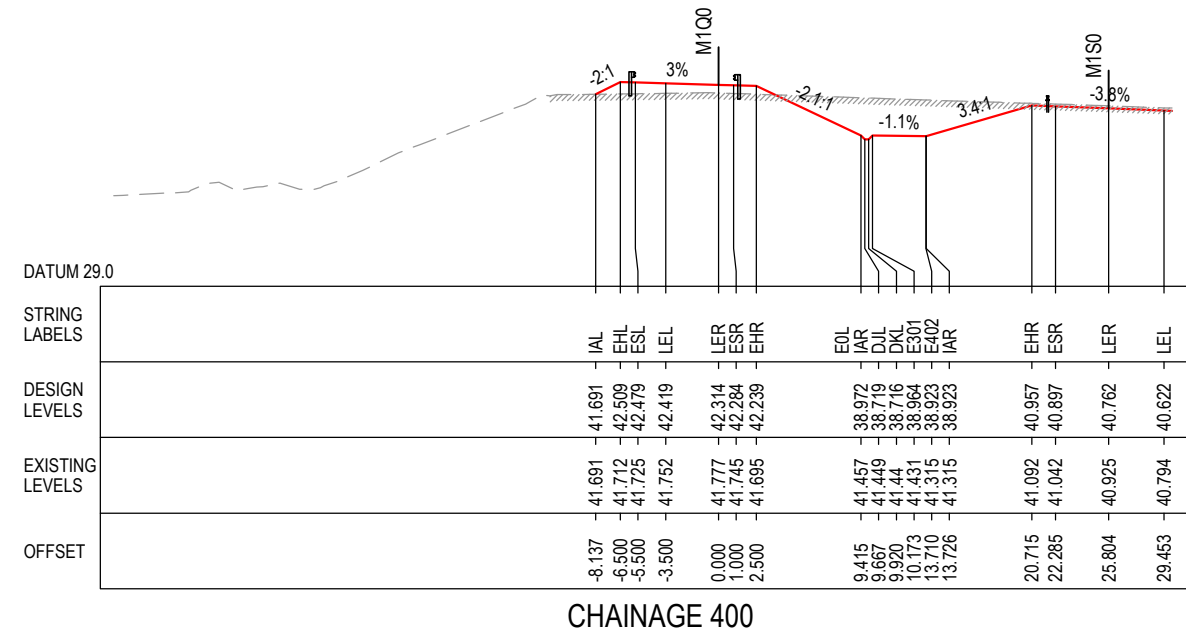
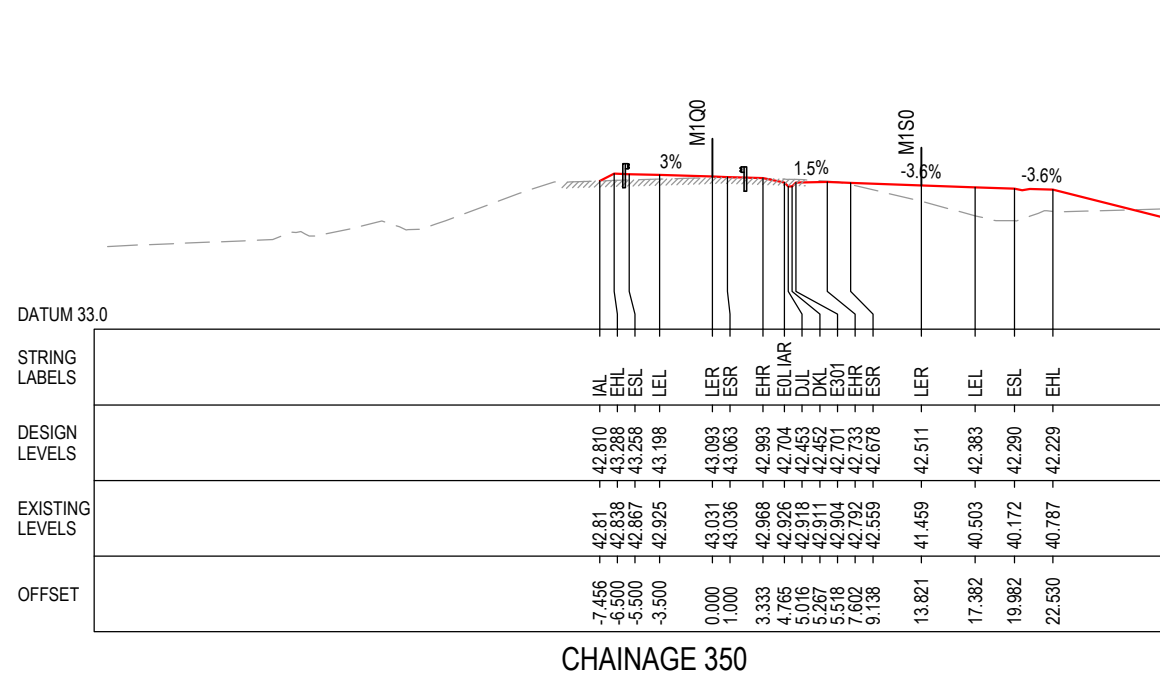
I MAY BE INCOMPLETE IF COPIED FROM ORIGINAL. \MAPSYDF03\pgr\PPACIFIC_COMPLETE\220001_WOOLGOOLGA_TO_BALLINA_DELIVER09_CADD\Drawings\12_PICANNINYRA\W2B-PC0-A-RA-DRG-41833.dwg

***Disclaimer:** This information is to be used only for the purpose of inspecting fixing or varying road levels in accordance with Part 3 of the Roads Act 1993. In some locations the road configuration has been refined without impacting the road level.

ACCEPTED FOR CONSTRUCTION

DESIGN LOT CODE A-81-RA-01	DESIGN MODEL FILE(S) USED FOR DOCUMENTATION OF THIS DRAWING W2B-PC0-A-RA-MOD-00010.TXT	PLOT DATE / TIME 20 April 2016 - 5:03:00 PM	PLOT BY Balmaceda, Leo	CLIENT CLARENCE VALLEY COUNCIL HW10 - PACIFIC HIGHWAY WOOLGOOLGA TO BALLINA UPGRADE PORTION A - GLENUGIE TO MACLEAN ALIGNMENT AND EARTHWORKS 3AB CROSS SECTION - M1Q0 SB ON RAMP	A3																					
REVISION / REVISION DESCRIPTION ISSUED FOR CONSTRUCTION	WVR No. APPROVAL PR	SCALES ON A3 SIZE DRAWING 0 5 10 15 20 25 SCALE 1:500m	DRAWINGS / DESIGN PREPARED BY 	<table border="1" style="width: 100%; border-collapse: collapse;"> <thead> <tr> <th>TITLE</th> <th>NAME</th> <th>DATE</th> </tr> </thead> <tbody> <tr> <td>DRAWN</td> <td>LEO BALMACEDA</td> <td>23.03.18</td> </tr> <tr> <td>DRG CHECK</td> <td>CLAUDIO BIDART</td> <td>23.03.18</td> </tr> <tr> <td>DESIGN</td> <td>MARTIN HENEGHAN</td> <td>23.03.18</td> </tr> <tr> <td>DESIGN CHECK</td> <td>MICHAEL SABA</td> <td>23.03.18</td> </tr> <tr> <td>DESIGN MNGR</td> <td>VINCE URBANO</td> <td>23.03.18</td> </tr> <tr> <td>PROJECT MNGR</td> <td>PETER REES</td> <td>23.03.18</td> </tr> </tbody> </table>	TITLE	NAME	DATE	DRAWN	LEO BALMACEDA	23.03.18	DRG CHECK	CLAUDIO BIDART	23.03.18	DESIGN	MARTIN HENEGHAN	23.03.18	DESIGN CHECK	MICHAEL SABA	23.03.18	DESIGN MNGR	VINCE URBANO	23.03.18	PROJECT MNGR	PETER REES	23.03.18	PREPARED FOR PACIFIC HIGHWAY PACIFIC HIGHWAY OFFICE GRAFTON
TITLE	NAME	DATE																								
DRAWN	LEO BALMACEDA	23.03.18																								
DRG CHECK	CLAUDIO BIDART	23.03.18																								
DESIGN	MARTIN HENEGHAN	23.03.18																								
DESIGN CHECK	MICHAEL SABA	23.03.18																								
DESIGN MNGR	VINCE URBANO	23.03.18																								
PROJECT MNGR	PETER REES	23.03.18																								
				RMS REGISTRATION No. DS2016/000619	SHEET No. 3 OF 16 1																					
				ISSUE STATUS ISSUED FOR CONSTRUCTION	EDMS No. SF2015/118045 SHEET No. RA-A-41833 ISSUE A																					

- LEGEND**
- EXISTING SURFACE
 - FINAL DESIGN SURFACE
 - DRAINAGE DESIGN
 - LANDSCAPE MOUND
 - PROJECT BOUNDARY
 - G4 BARRIER
 - WRSB WIRE ROPE
 - TYPE F BARRIER
 - SO GUTTER
 - DRAINAGE PIPE













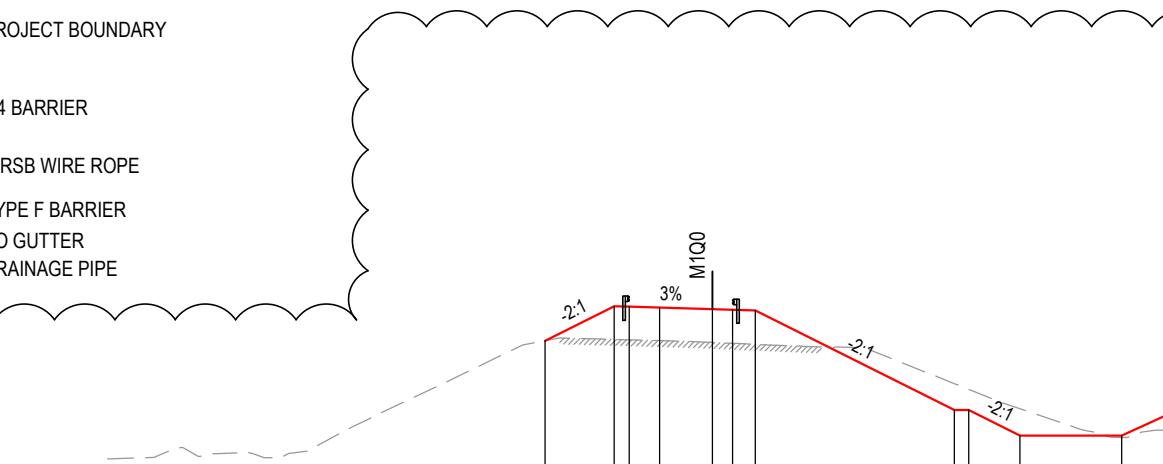
I MAY BE INCOMPLETE IF COPIED FROM ORIGINAL FILE: \\PSPYDF03\proj\PPACIFIC\COMPLETE\220001_1\WOOLGOOLGA_TO_BALLINA_DELIVER09_CADD\Drawings\12_PICANNINYRA\W2B-PC0-A-RA-DRG-41834.dwg

***Disclaimer:** This information is to be used only for the purpose of inspecting fixing or varying road levels in accordance with Part 3 of the Roads Act 1993. In some locations the road configuration has been refined without impacting the road level.

ACCEPTED FOR CONSTRUCTION

DESIGN LOT CODE A-81-RA-01		DESIGN MODEL FILE(S) USED FOR DOCUMENTATION OF THIS DRAWING W2B-PC0-A-RA-MOD-00010.TXT		PLOT DATE / TIME 20 April 2016 - 5:03:06 PM		PLOT BY Balmaceda, Leo		CLIENT CLARENCE VALLEY COUNCIL HW10 - PACIFIC HIGHWAY		PART 1	
MENDMENT / REVISION DESCRIPTION ISSUED FOR CONSTRUCTION		VWR No. APPROVAL PR		DRAWINGS / DESIGN PREPARED BY		TITLE		NSW GOVERNMENT Transport Roads & Maritime Services		SHEET No. 4 OF 16	
SCALE 1:500m		CO-ORDINATE SYSTEM MGA ZONE 56		HEIGHT DATUM A.H.D.		PACIFIC COMPLETE Ernst & Young Centre Level 27 550 George Street Sydney NSW 2000 Phone: (02) 9272 5100 Fax: (02) 9272 5101		PREPARED FOR PACIFIC HIGHWAY PACIFIC HIGHWAY OFFICE GRAFTON		RMS REGISTRATION No. DS2016/000619	
						DRAWN LEO BALMACEDA 23.03.18		ISSUE STATUS ISSUED FOR CONSTRUCTION		EDMS No. SF2015/118045	
						DRG CHECK CLAUDIO BIDART 23.03.18		SHEET No. RA-A-41834		ISSUE A	
						DESIGN MARTIN HENEGHAN 23.03.18					
						DESIGN CHECK MICHAEL SABA 23.03.18					
						DESIGN MNGR VINCE URBANO 23.03.18					
						PROJECT MNGR PETER REES 23.03.18					

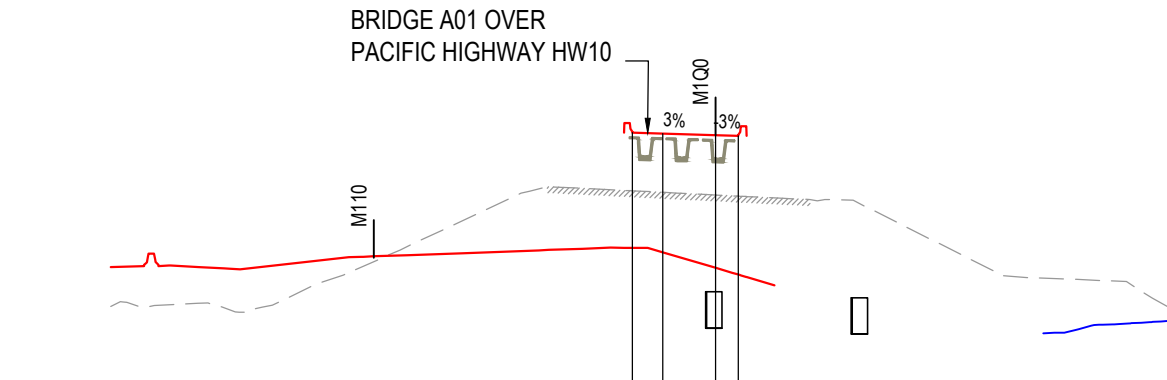
- LEGEND**
-  EXISTING SURFACE
 -  FINAL DESIGN SURFACE
 -  DRAINAGE DESIGN
 -  LANDSCAPE MOUND
 -  PROJECT BOUNDARY
 -  G4 BARRIER
 -  WRSB WIRE ROPE
 -  TYPE F BARRIER
 -  SO GUTTER
 -  DRAINAGE PIPE



DATUM 27.0

STRING LABELS	DESIGN LEVELS	EXISTING LEVELS	OFFSET
IAL	40.575	40.575	-11.073
EHL	42.862	40.669	-6.500
LEL	42.832	40.641	-5.500
LER	42.772	40.587	-3.500
LES	42.667	40.469	0.000
LES	42.627	40.409	1.342
LES	42.582	40.343	2.842
IAR	36.000	37.74	16.005
E2L	36.000	37.364	16.944
E1L	34.300	36.078	20.345
E1L	34.300	34.185	27.061

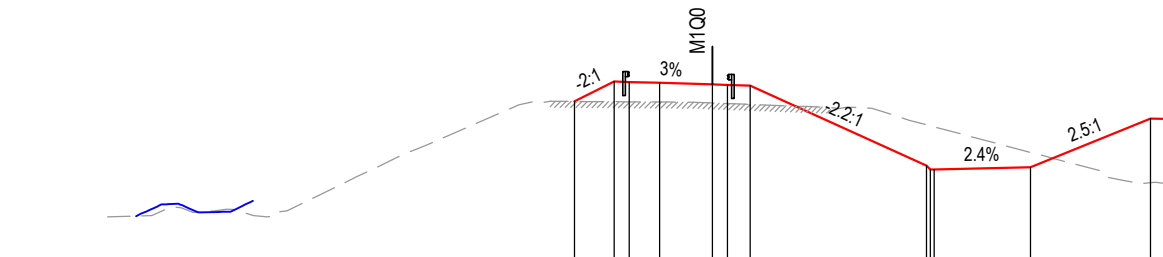
CHAINAGE 450



DATUM 24.0

STRING LABELS	DESIGN LEVELS	EXISTING LEVELS	OFFSET
ESL	43.426	39.591	-5.500
LEL	43.366	39.491	-3.500
LER	43.261	39.317	0.000
ESR	43.216	39.242	1.500

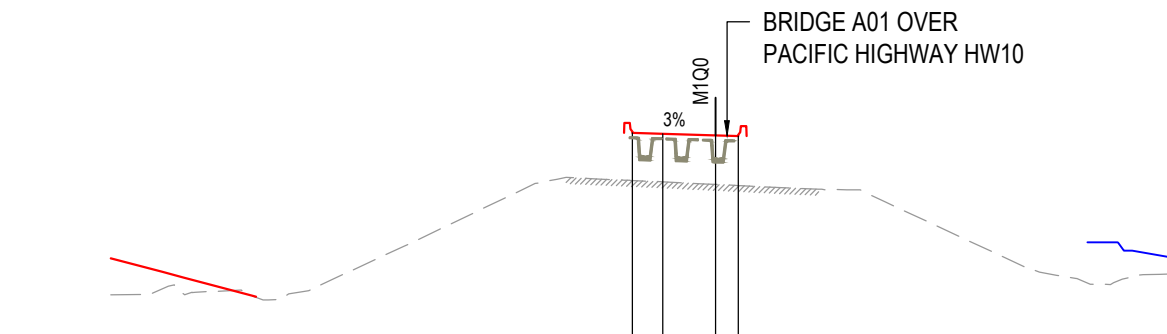
CHAINAGE 500



DATUM 28.0

STRING LABELS	DESIGN LEVELS	EXISTING LEVELS	OFFSET
IAL	41.226	41.226	-9.134
EHL	42.544	41.207	-6.500
LEL	42.514	41.197	-5.500
LER	42.454	41.186	-3.500
LES	42.349	41.126	0.000
LES	42.319	41.088	1.000
LES	42.274	41.03	2.500
IAR	36.985	39.685	14.154
DJL	36.751	39.618	14.409
DKL	36.721	39.55	14.664
IAR	36.878	37.86	21.041
EHR	40.102	35.852	28.977

CHAINAGE 425



DATUM 27.0

STRING LABELS	DESIGN LEVELS	EXISTING LEVELS	OFFSET
ESL	43.239	40.092	-5.500
LEL	43.179	40.003	-3.500
LER	43.074	39.832	0.000
ESR	43.029	39.759	1.500

CHAINAGE 475

ACCEPTED FOR CONSTRUCTION

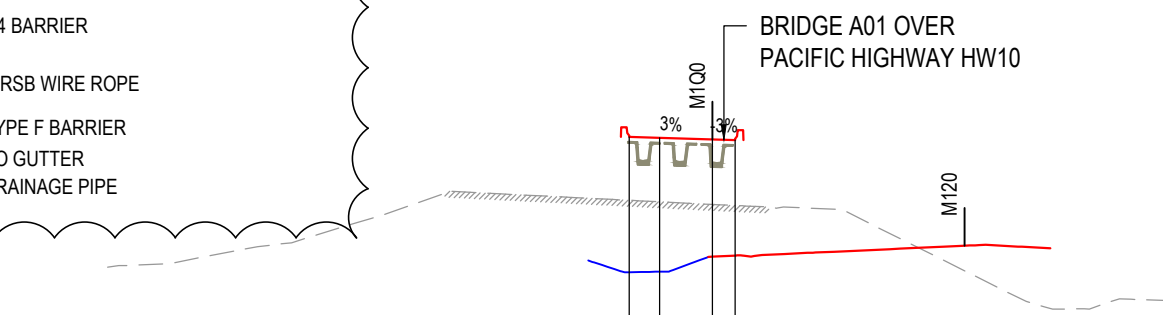
*Disclaimer: This information is to be used only for the purpose of inspecting fixing or varying road levels in accordance with Part 3 of the Roads Act 1993. In some locations the road configuration has been refined without impacting the road level.

DESIGN LOT CODE A-81-RA-01		DESIGN MODEL FILE(S) USED FOR DOCUMENTATION OF THIS DRAWING W2B-PC0-A-RA-MOD-00010.TXT		PLOT DATE / TIME 22 October 2018 - 12:54:58 PM		PLOT BY Dawson, Josh		CLIENT CLARENCE VALLEY COUNCIL HW10 - PACIFIC HIGHWAY		A3	
MENDMENT / REVISION DESCRIPTION ISSUED FOR CONSTRUCTION WVR No. 09/76 A01 REDESIGN		APPROVAL PR		DRAWINGS / DESIGN PREPARED BY		TITLE		NSW GOVERNMENT Transport Roads & Maritime Services		SHEET No. 5 OF 16	
SCALE ON A3 SIZE DRAWING 0 5 10 15 20 25 SCALE 1:500m		CO-ORDINATE SYSTEM MGA ZONE 56		HEIGHT DATUM A.H.D.		Ernst & Young Centre Level 27 550 George Street Sydney NSW 2000 Phone: (02) 9272 5100 Fax: (02) 9272 5101		DRAWN LEO BALMACEDA 23.03.18		RMS REGISTRATION No. DS2016/000619	
						DRG CHECK CLAUDIO BIDART 23.03.18		PREPARED FOR PACIFIC HIGHWAY PACIFIC HIGHWAY OFFICE GRAFTON		ISSUE STATUS ISSUED FOR CONSTRUCTION	
						DESIGN MARTIN HENEGHAN 23.03.18		EDMS No. SF2015/118045		SHEET No. RA-A-41835	
						DESIGN CHECK MICHAEL SABA 23.03.18				ISSUE B	
						DESIGN MNGR VINCE URBANO 23.03.18					
						PROJECT MNGR PETER REES 23.03.18					

I MAY BE INCOMPLETE IF COPIED FROM AN A3 SIZE ORIGINAL \\PSPDF\03\pgr\PPACIFIC_COMPLETE\220001_WOOLGOOLGA_TO_BALLINA_DELIVER09_CADD\Drawings\12_PICANNIN\RA\W2B-PC0-A-RA-DRG-41835.dwg

- LEGEND**
- EXISTING SURFACE
 - FINAL DESIGN SURFACE
 - DRAINAGE DESIGN
 - LANDSCAPE MOUND
 - PROJECT BOUNDARY
 - G4 BARRIER
 - WRSB WIRE ROPE
 - TYPE F BARRIER
 - SO GUTTER
 - DRAINAGE PIPE

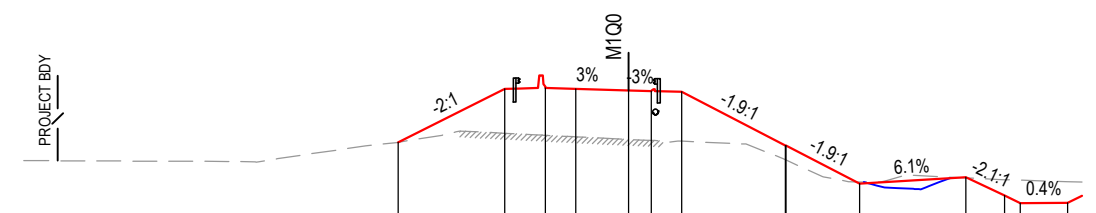
B



DATUM 26.0

STRING LABELS	ESL	LEL	LER	ESR
DESIGN LEVELS	43.131	43.071	42.966	42.921
EXISTING LEVELS	38.947	38.847	38.672	38.602
OFFSET	-5.500	-3.500	0.000	1.500

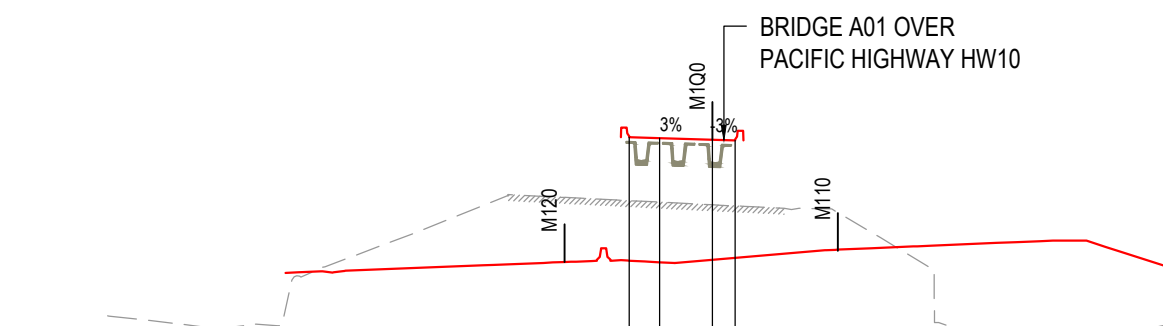
CHAINAGE 550



DATUM 29.0

STRING LABELS	IAL	EHL	ESL	LEL	LER	ESR	EHR
DESIGN LEVELS	38.354	41.877	41.943	41.883	41.778	41.733	41.680
EXISTING LEVELS	38.354	38.947	38.812	38.712	38.538	38.476	38.423
OFFSET	-15.246	-8.200	-5.500	-3.500	0.000	1.500	3.500

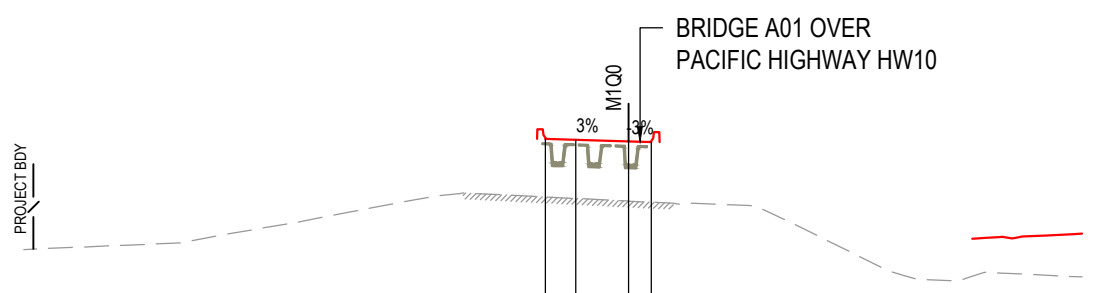
CHAINAGE 600



DATUM 25.0

STRING LABELS	ESL	LEL	LER	ESR
DESIGN LEVELS	43.390	43.330	43.225	43.180
EXISTING LEVELS	39.205	39.105	38.93	38.858
OFFSET	-5.500	-3.500	0.000	1.500

CHAINAGE 525



DATUM 28.0

STRING LABELS	ESL	LEL	LER	ESR
DESIGN LEVELS	42.649	42.589	42.484	42.439
EXISTING LEVELS	38.815	38.715	38.54	38.468
OFFSET	-5.500	-3.500	0.000	1.500

CHAINAGE 575

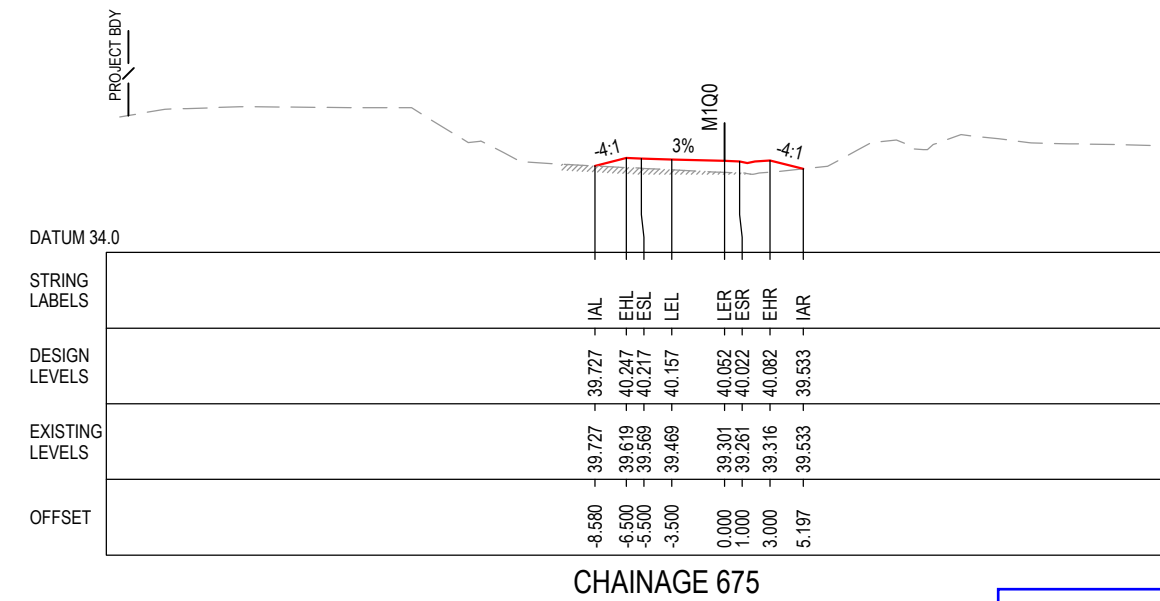
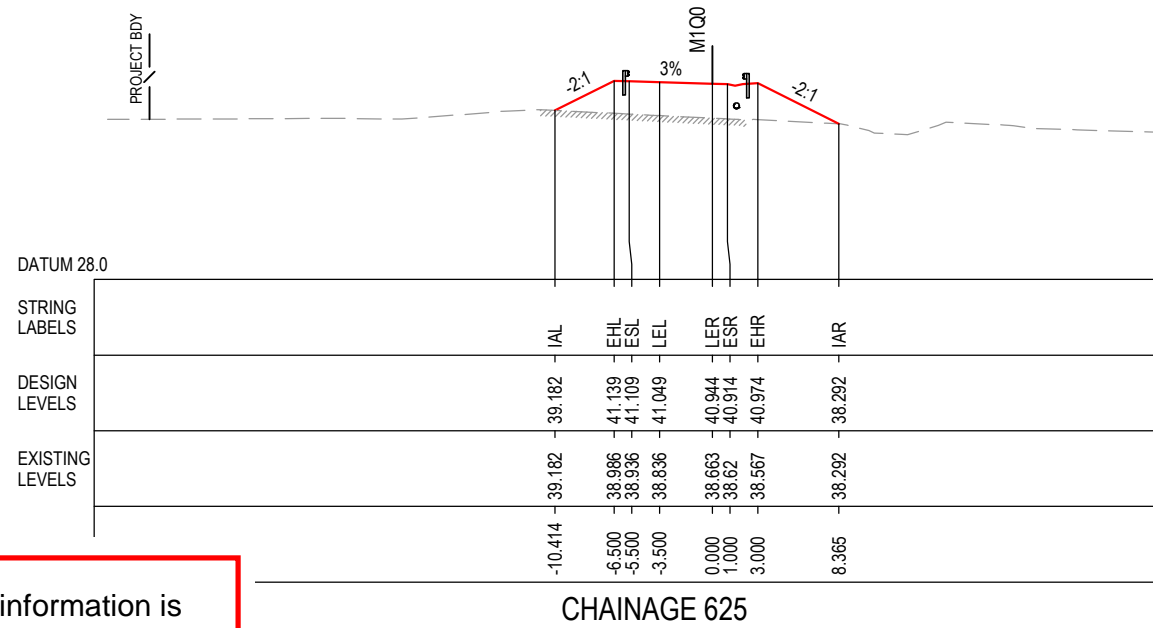
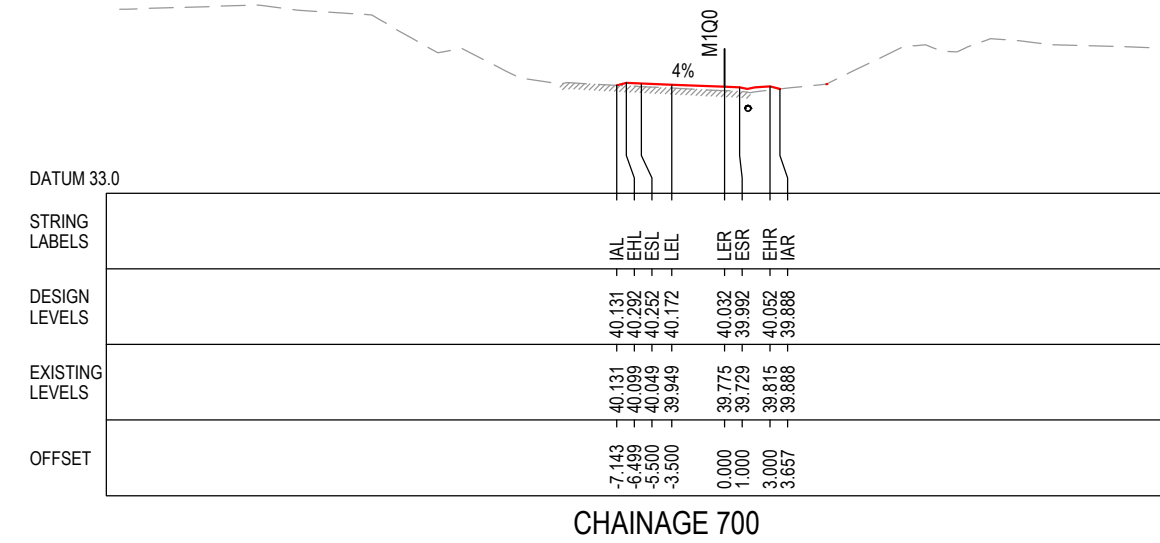
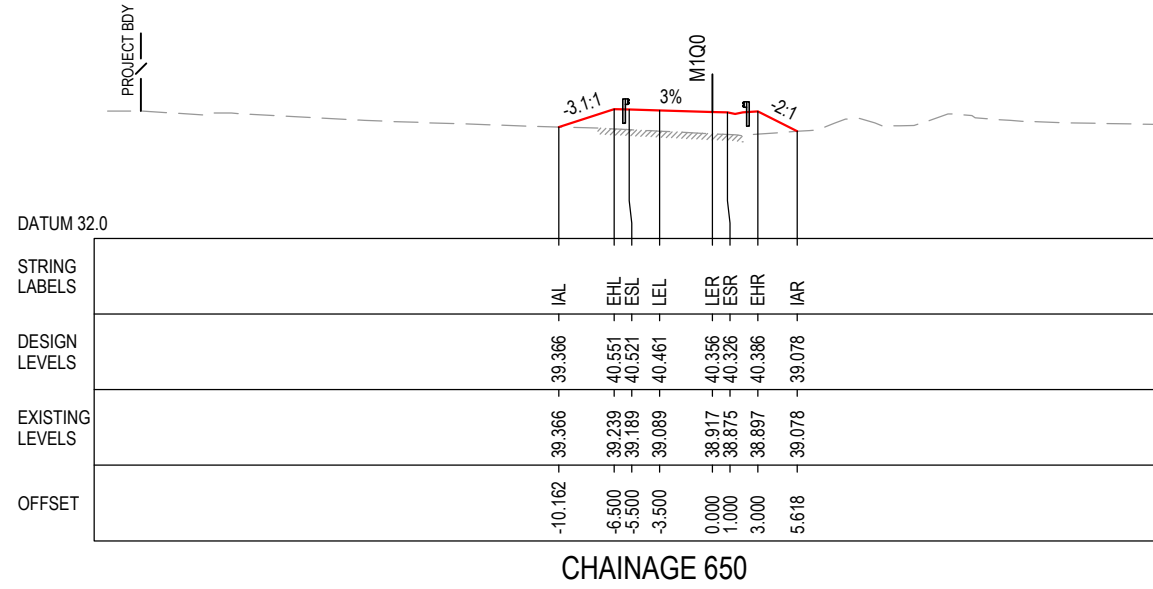
I MAY BE INCOMPLETE IF COPIED FROM AN A3 SIZE ORIGINAL

***Disclaimer:** This information is to be used only for the purpose of inspecting fixing or varying road levels in accordance with Part 3 of the Roads Act 1993. In some locations the road configuration has been refined without impacting the road level.

ACCEPTED FOR CONSTRUCTION

DESIGN LOT CODE A-81-RA-01	DESIGN MODEL FILE(S) USED FOR DOCUMENTATION OF THIS DRAWING W2B-PC0-A-RA-MOD-00010.TXT	PLOT DATE / TIME 22 October 2018 - 12:55:08 PM	PLOT BY Dawson, Josh	CLIENT CLARENCE VALLEY COUNCIL HW10 - PACIFIC HIGHWAY	A3
ISSUED FOR CONSTRUCTION WVR No. APPROVAL PR	SCALES ON A3 SIZE DRAWING 0 5 10 15 20 25 SCALE 1:500m	DRAWINGS / DESIGN PREPARED BY PACIFIC COMPLETE Ernst & Young Centre Level 27, 550 George Street Sydney NSW 2000 Phone: (02) 9272 5100 Fax: (02) 9272 5101		Transport Roads & Maritime Services PREPARED FOR PACIFIC HIGHWAY PACIFIC HIGHWAY OFFICE GRAFTON	SHEET No. 6 OF 16 RMS REGISTRATION No. DS2016/000619 ISSUE STATUS ISSUED FOR CONSTRUCTION EDMS No. SF2015/118045 SHEET No. RA-A-41836 ISSUE B

- LEGEND**
- EXISTING SURFACE
 - FINAL DESIGN SURFACE
 - DRAINAGE DESIGN
 - LANDSCAPE MOUND
 - PROJECT BOUNDARY
 - G4 BARRIER
 - WRSB WIRE ROPE
 - TYPE F BARRIER
 - SO GUTTER
 - DRAINAGE PIPE













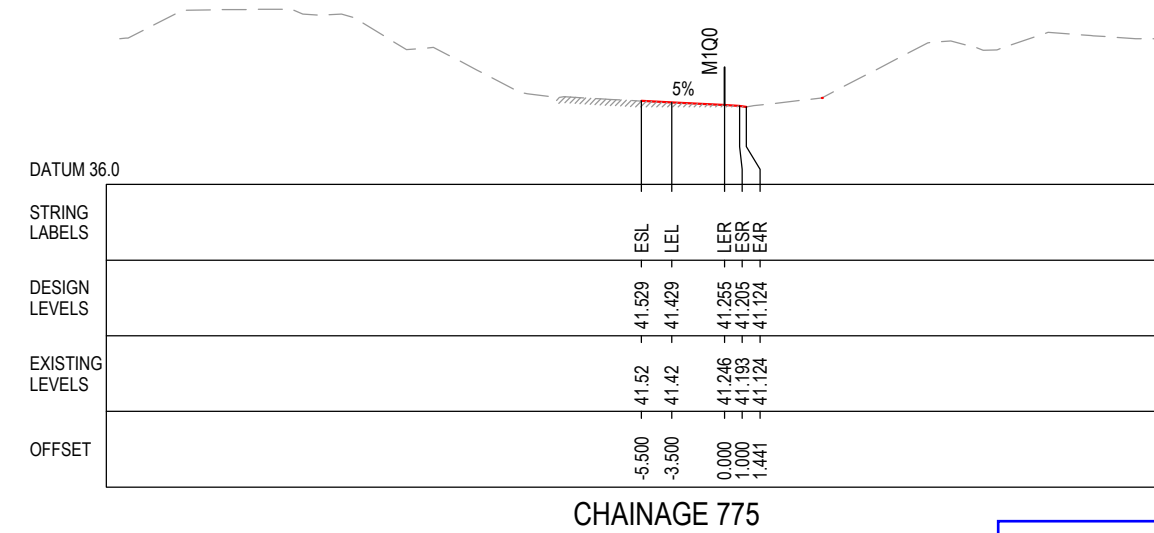
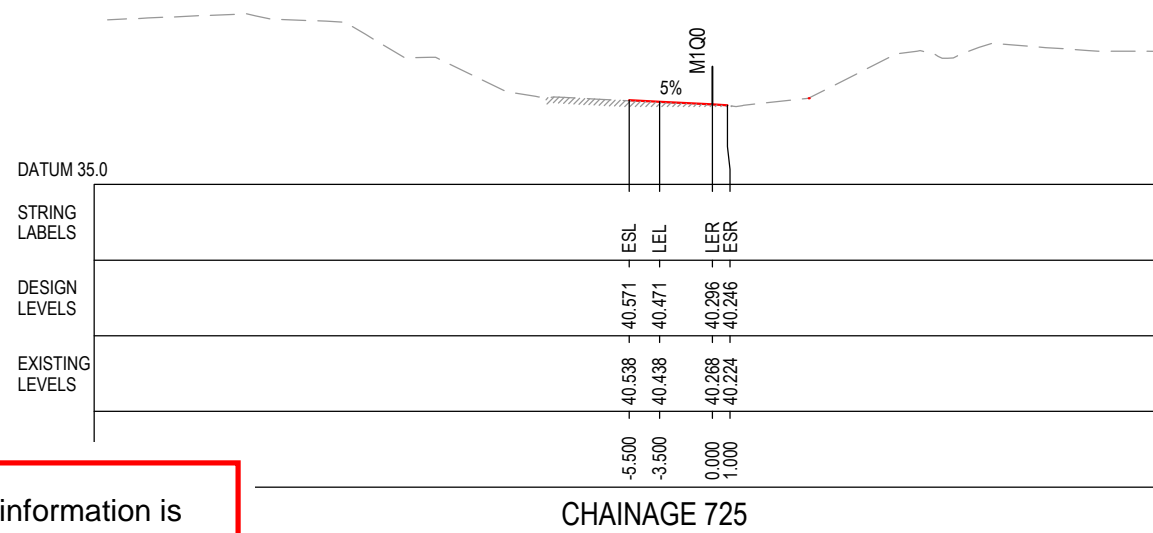
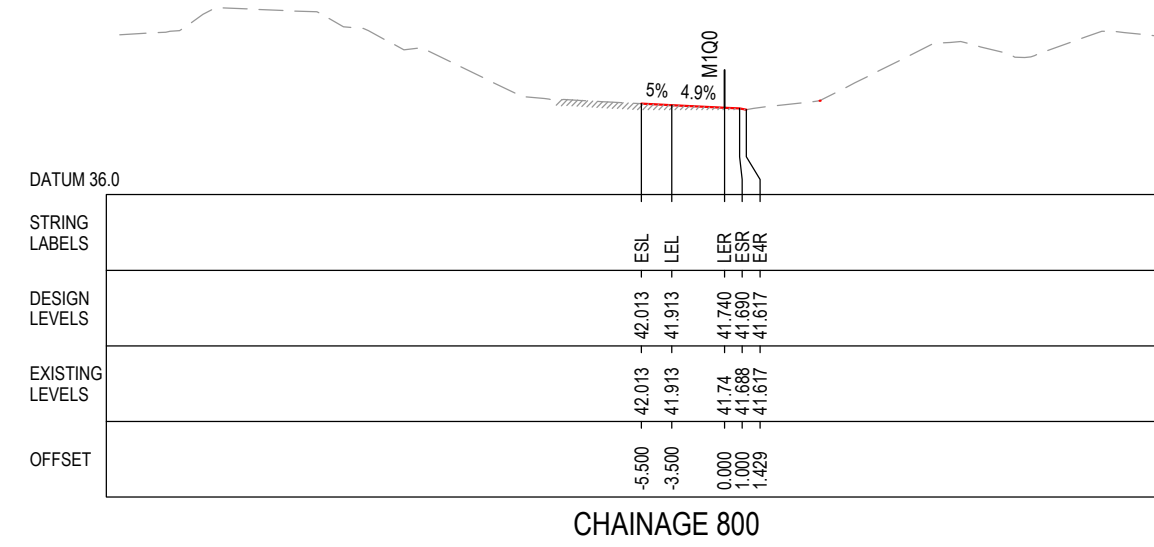
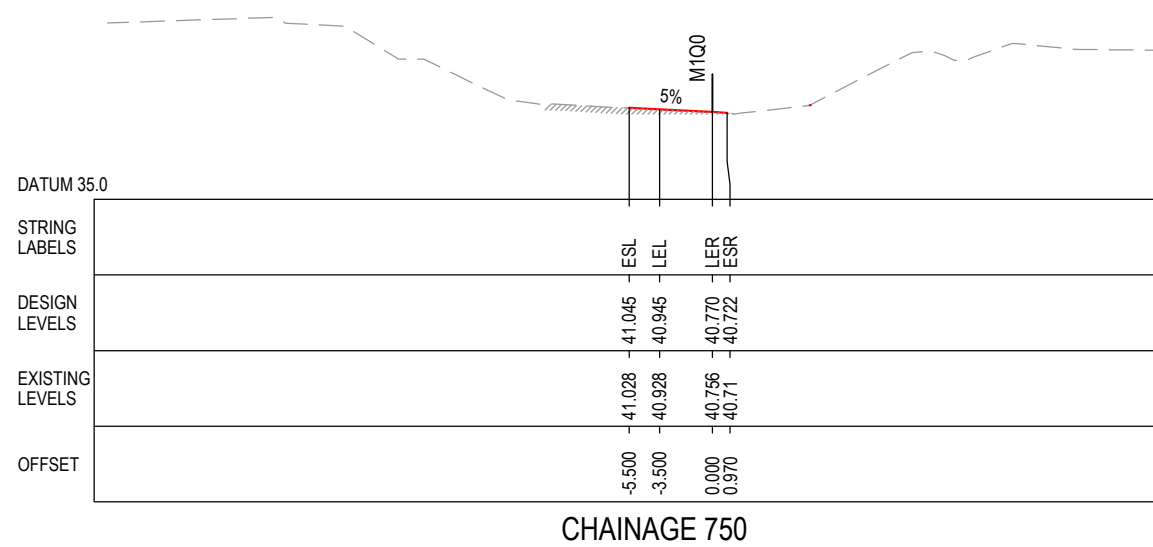
***Disclaimer:** This information is to be used only for the purpose of inspecting fixing or varying road levels in accordance with Part 3 of the Roads Act 1993. In some locations the road configuration has been refined without impacting the road level.

ACCEPTED FOR CONSTRUCTION

DESIGN LOT CODE A-81-RA-01	DESIGN MODEL FILE(S) USED FOR DOCUMENTATION OF THIS DRAWING W2B-PC0-A-RA-MOD-00010.TXT	PLOT DATE / TIME 20 April 2018 - 5:03:24 PM	PLOT BY Balmaceda, Leo	CLIENT CLARENCE VALLEY COUNCIL HW10 - PACIFIC HIGHWAY WOOLGOOLGA TO BALLINA UPGRADE PORTION A - GLENUGIE TO MACLEAN ALIGNMENT AND EARTHWORKS 3AB CROSS SECTION - M1Q0 SB ON RAMP	A3																									
REVISION / REVISION DESCRIPTION ISSUED FOR CONSTRUCTION	WVR No. APPROVAL PR	SCALES ON A3 SIZE DRAWING 0 5 10 15 20 25 SCALE 1:500m	DRAWINGS / DESIGN PREPARED BY 	<table border="1" style="width: 100%; border-collapse: collapse;"> <thead> <tr> <th>TITLE</th> <th>NAME</th> <th>DATE</th> </tr> </thead> <tbody> <tr> <td>DRAWN</td> <td>LEO BALMACEDA</td> <td>23.03.18</td> </tr> <tr> <td>DRG CHECK</td> <td>CLAUDIO BIDART</td> <td>23.03.18</td> </tr> <tr> <td>DESIGN</td> <td>MARTIN HENEGHAN</td> <td>23.03.18</td> </tr> <tr> <td>DESIGN CHECK</td> <td>MICHAEL SABA</td> <td>23.03.18</td> </tr> <tr> <td>DESIGN MNGR</td> <td>VINCE URBANO</td> <td>23.03.18</td> </tr> <tr> <td>PROJECT MNGR</td> <td>PETER REES</td> <td>23.03.18</td> </tr> </tbody> </table>	TITLE	NAME	DATE	DRAWN	LEO BALMACEDA	23.03.18	DRG CHECK	CLAUDIO BIDART	23.03.18	DESIGN	MARTIN HENEGHAN	23.03.18	DESIGN CHECK	MICHAEL SABA	23.03.18	DESIGN MNGR	VINCE URBANO	23.03.18	PROJECT MNGR	PETER REES	23.03.18	<table border="1" style="width: 100%; border-collapse: collapse;"> <tr> <td style="text-align: center;"> </td> <td style="text-align: center;"> Transport Roads & Maritime Services </td> </tr> <tr> <td colspan="2"> PREPARED FOR PACIFIC HIGHWAY PACIFIC HIGHWAY OFFICE GRAFTON </td> </tr> </table>		Transport Roads & Maritime Services	PREPARED FOR PACIFIC HIGHWAY PACIFIC HIGHWAY OFFICE GRAFTON	
TITLE	NAME	DATE																												
DRAWN	LEO BALMACEDA	23.03.18																												
DRG CHECK	CLAUDIO BIDART	23.03.18																												
DESIGN	MARTIN HENEGHAN	23.03.18																												
DESIGN CHECK	MICHAEL SABA	23.03.18																												
DESIGN MNGR	VINCE URBANO	23.03.18																												
PROJECT MNGR	PETER REES	23.03.18																												
	Transport Roads & Maritime Services																													
PREPARED FOR PACIFIC HIGHWAY PACIFIC HIGHWAY OFFICE GRAFTON																														
<table border="1" style="width: 100%; border-collapse: collapse;"> <tr> <td colspan="2" style="text-align: center;"> PACIFIC COMPLETE <small>Ernst & Young Centre Level 27 550 George Street Sydney NSW 2000</small> </td> <td style="text-align: center;"> <small>Phone: (02) 9272 5100 Fax: (02) 9272 5101</small> </td> </tr> <tr> <td style="text-align: center;"> CO-ORDINATE SYSTEM MGA ZONE 56 </td> <td style="text-align: center;"> HEIGHT DATUM A.H.D. </td> <td></td> </tr> </table>				PACIFIC COMPLETE <small>Ernst & Young Centre Level 27 550 George Street Sydney NSW 2000</small>		<small>Phone: (02) 9272 5100 Fax: (02) 9272 5101</small>	CO-ORDINATE SYSTEM MGA ZONE 56	HEIGHT DATUM A.H.D.		RMS REGISTRATION No. DS2016/000619	SHEET No. 7 OF 16 1																			
PACIFIC COMPLETE <small>Ernst & Young Centre Level 27 550 George Street Sydney NSW 2000</small>		<small>Phone: (02) 9272 5100 Fax: (02) 9272 5101</small>																												
CO-ORDINATE SYSTEM MGA ZONE 56	HEIGHT DATUM A.H.D.																													
ISSUE STATUS ISSUED FOR CONSTRUCTION		EDMS No. SF2015/118045	SHEET No. RA-A-41837	ISSUE A																										





I MAY BE INCOMPLETE IF COPIED FROM AN A3 SIZE ORIGINAL

- LEGEND**
-  EXISTING SURFACE
 -  FINAL DESIGN SURFACE
 -  DRAINAGE DESIGN
 -  LANDSCAPE MOUND
 -  PROJECT BOUNDARY
 -  G4 BARRIER
 -  WRSB WIRE ROPE
 -  TYPE F BARRIER
 -  SO GUTTER
 -  DRAINAGE PIPE



***Disclaimer:** This information is to be used only for the purpose of inspecting fixing or varying road levels in accordance with Part 3 of the Roads Act 1993. In some locations the road configuration has been refined without impacting the road level.

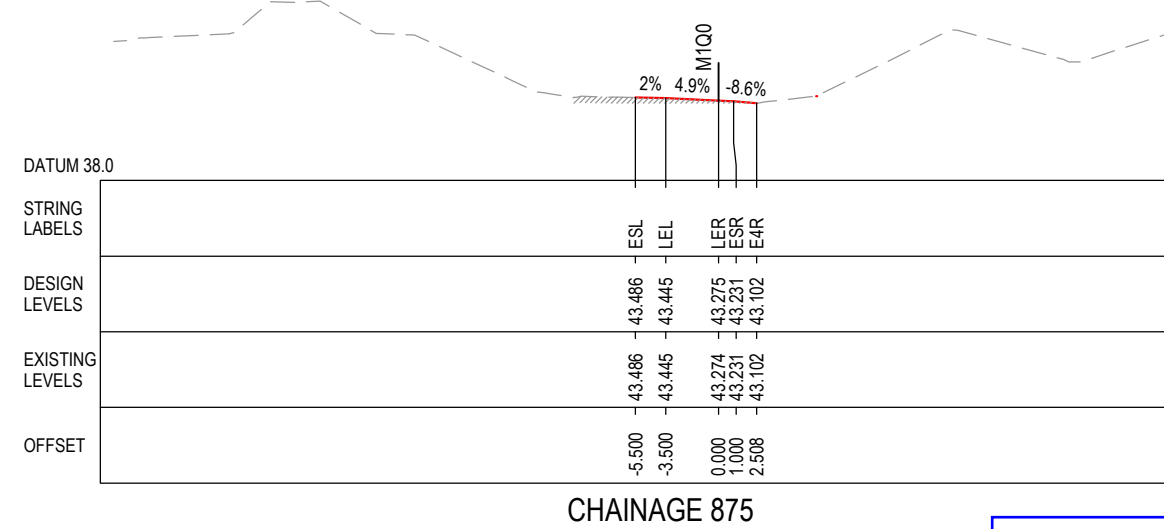
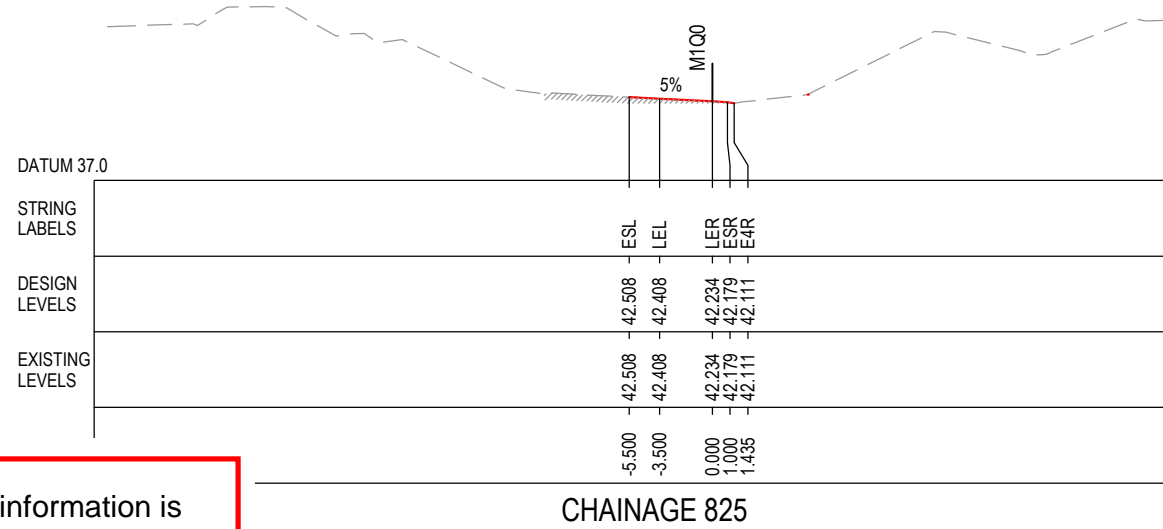
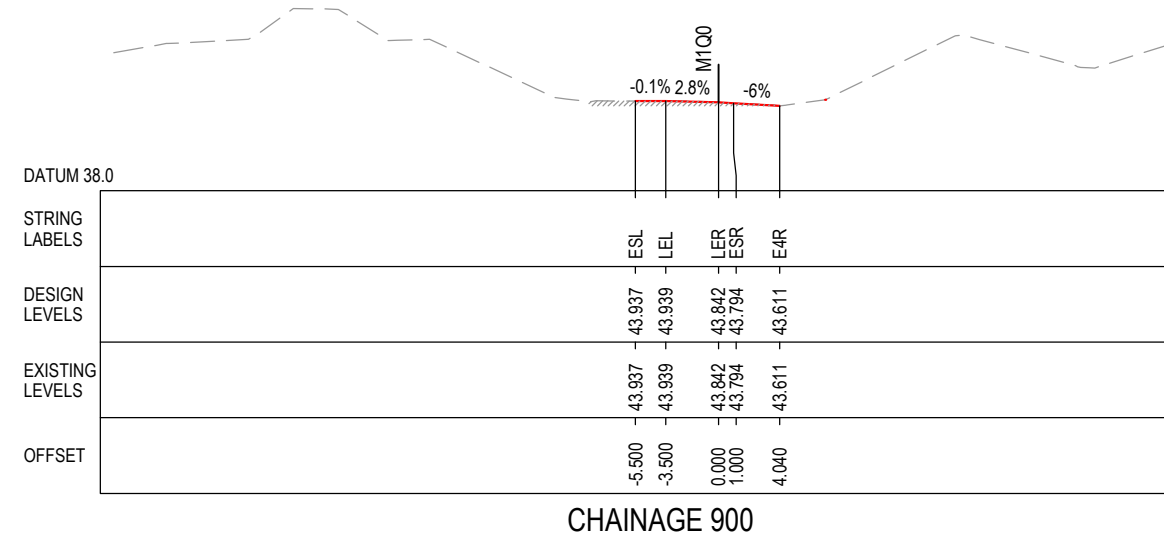
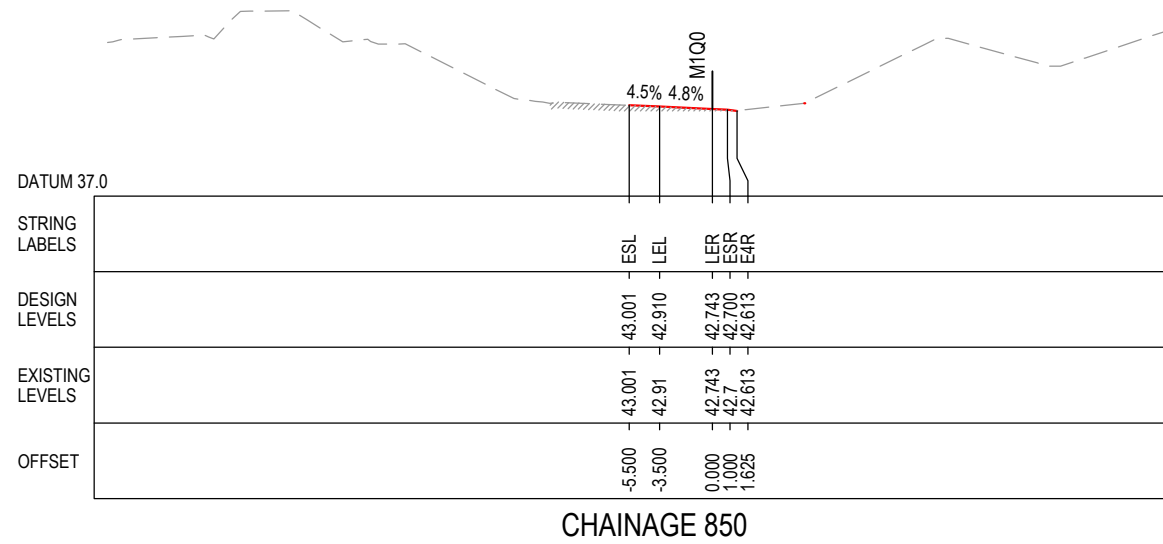
ACCEPTED FOR CONSTRUCTION

DESIGN LOT CODE A-81-RA-01	DESIGN MODEL FILE(S) USED FOR DOCUMENTATION OF THIS DRAWING W2B-PC0-A-RA-MOD-00010.TXT	PLOT DATE / TIME 20 April 2018 - 5:03:31 PM	PLOT BY Balmaceda, Leo	CLIENT CLARENCE VALLEY COUNCIL HW10 - PACIFIC HIGHWAY WOOLGOOLGA TO BALLINA UPGRADE PORTION A - GLENUGIE TO MACLEAN ALIGNMENT AND EARTHWORKS 3AB CROSS SECTION - M1Q0 SB ON RAMP																										
MENDMENT / REVISION DESCRIPTION ISSUED FOR CONSTRUCTION	WVR No. APPROVAL PR	SCALES ON A3 SIZE DRAWING 0 5 10 15 20 25 SCALE 1:500m	DRAWINGS / DESIGN PREPARED BY 	<table border="1" style="width: 100%; border-collapse: collapse;"> <thead> <tr> <th>TITLE</th> <th>NAME</th> <th>DATE</th> </tr> </thead> <tbody> <tr> <td>DRAWN</td> <td>LEO BALMACEDA</td> <td>23.03.18</td> </tr> <tr> <td>DRG CHECK</td> <td>CLAUDIO BIDART</td> <td>23.03.18</td> </tr> <tr> <td>DESIGN</td> <td>MARTIN HENEGHAN</td> <td>23.03.18</td> </tr> <tr> <td>DESIGN CHECK</td> <td>MICHAEL SABA</td> <td>23.03.18</td> </tr> <tr> <td>DESIGN MNGR</td> <td>VINCE URBANO</td> <td>23.03.18</td> </tr> <tr> <td>PROJECT MNGR</td> <td>PETER REES</td> <td>23.03.18</td> </tr> </tbody> </table>	TITLE	NAME	DATE	DRAWN	LEO BALMACEDA	23.03.18	DRG CHECK	CLAUDIO BIDART	23.03.18	DESIGN	MARTIN HENEGHAN	23.03.18	DESIGN CHECK	MICHAEL SABA	23.03.18	DESIGN MNGR	VINCE URBANO	23.03.18	PROJECT MNGR	PETER REES	23.03.18	<table border="1" style="width: 100%; border-collapse: collapse;"> <tr> <td style="text-align: center;">  </td> <td style="text-align: center;"> Transport Roads & Maritime Services </td> </tr> <tr> <td colspan="2" style="text-align: center;"> PREPARED FOR PACIFIC HIGHWAY PACIFIC HIGHWAY OFFICE GRAFTON </td> </tr> </table>		Transport Roads & Maritime Services	PREPARED FOR PACIFIC HIGHWAY PACIFIC HIGHWAY OFFICE GRAFTON	
TITLE	NAME	DATE																												
DRAWN	LEO BALMACEDA	23.03.18																												
DRG CHECK	CLAUDIO BIDART	23.03.18																												
DESIGN	MARTIN HENEGHAN	23.03.18																												
DESIGN CHECK	MICHAEL SABA	23.03.18																												
DESIGN MNGR	VINCE URBANO	23.03.18																												
PROJECT MNGR	PETER REES	23.03.18																												
	Transport Roads & Maritime Services																													
PREPARED FOR PACIFIC HIGHWAY PACIFIC HIGHWAY OFFICE GRAFTON																														
				RMS REGISTRATION No. DS2016/000619																										
		CO-ORDINATE SYSTEM MGA ZONE 56	HEIGHT DATUM A.H.D.	SHEET No. 8 OF 16 PART 1 ISSUE A																										

I MAY BE INCOMPLETE IF COPIED FROM AN A3 SIZE ORIGINAL \\PSPDF03\pgr\PPACIFIC_COMPLETE\220001_WOOLGOOLGA_TO_BALLINA_DELIVER09_CADD\Drawings\12_PICANNINYRA\W2B-PC0-A-RA-DRG-41838.dwg

LEGEND

- EXISTING SURFACE
- FINAL DESIGN SURFACE
- DRAINAGE DESIGN
- LANDSCAPE MOUND
- PROJECT BOUNDARY
- G4 BARRIER
- WRSB WIRE ROPE
- TYPE F BARRIER
- SO GUTTER
- DRAINAGE PIPE













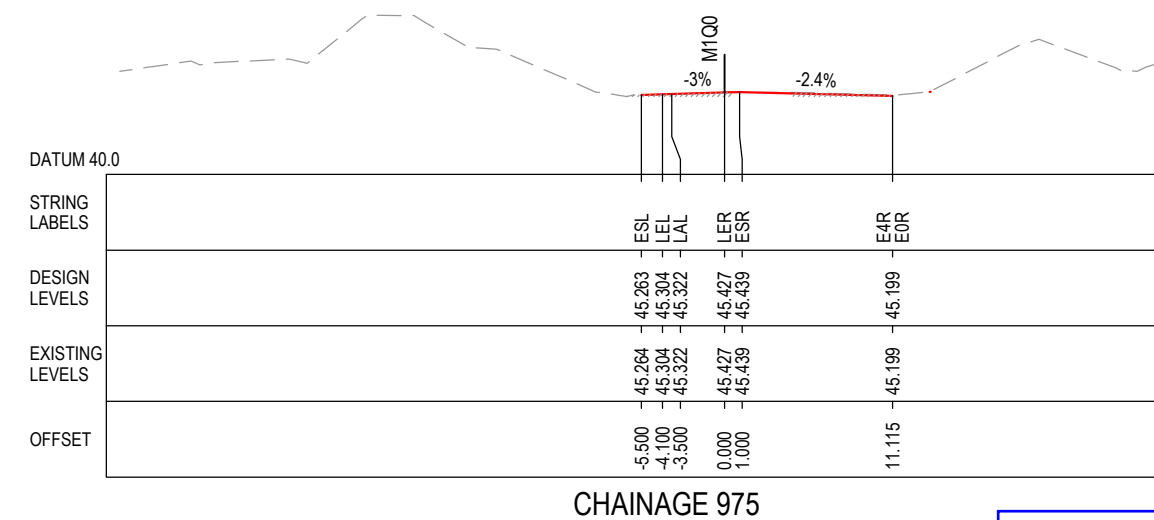
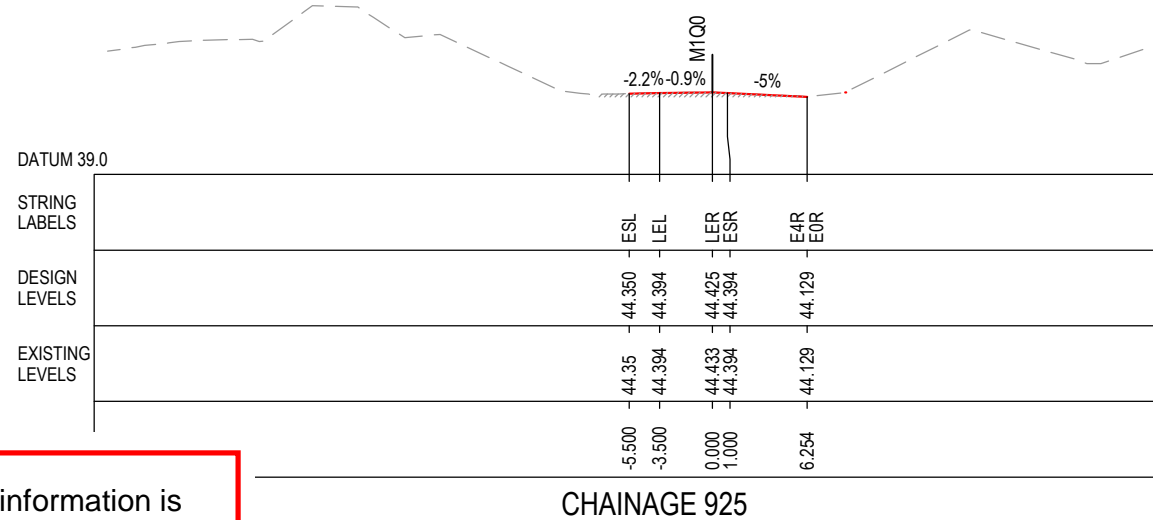
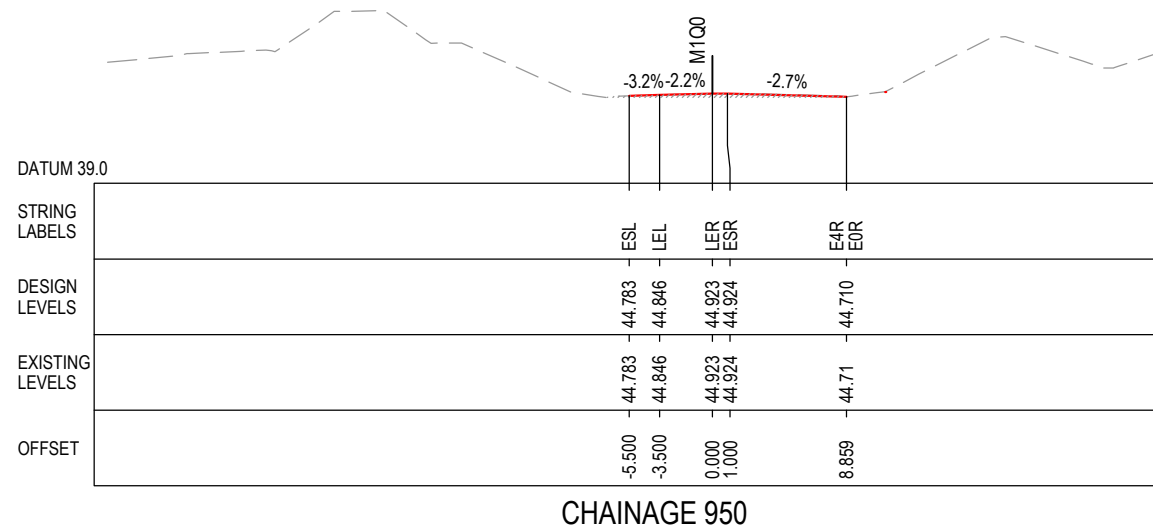
***Disclaimer:** This information is to be used only for the purpose of inspecting fixing or varying road levels in accordance with Part 3 of the Roads Act 1993. In some locations the road configuration has been refined without impacting the road level.

ACCEPTED FOR CONSTRUCTION

DESIGN LOT CODE A-81-RA-01		DESIGN MODEL FILE(S) USED FOR DOCUMENTATION OF THIS DRAWING W2B-PC0-A-RA-MOD-00010.TXT		PLOT DATE / TIME 20 April 2016 - 5:03:37 PM		PLOT BY Balmaceda, Leo		CLIENT CLARENCE VALLEY COUNCIL HW10 - PACIFIC HIGHWAY		A3	
MENDMENT / REVISION DESCRIPTION ISSUED FOR CONSTRUCTION		SCALES ON A3 SIZE DRAWING 0 5 10 15 20 25 SCALE 1:500m		DRAWINGS / DESIGN PREPARED BY PACIFIC COMPLETE Ernst & Young Centre Level 27, 550 George Street Sydney NSW 2000 Phone: (02) 9272 5100 Fax: (02) 9272 5101		TITLE DRAWN DRG CHECK DESIGN DESIGN CHECK DESIGN MNGR PROJECT MNGR		NAME LEO BALMACEDA CLAUDIO BIDART MARTIN HENEGHAN MICHAEL SABA VINCE URBANO PETER REES		DATE 23.03.18 23.03.18 23.03.18 23.03.18 23.03.18 23.03.18	
CO-ORDINATE SYSTEM MGA ZONE 56		HEIGHT DATUM A.H.D.		PREPARED FOR PACIFIC HIGHWAY PACIFIC HIGHWAY OFFICE GRAFTON		RMS REGISTRATION No. DS2016/000619		ISSUE STATUS ISSUED FOR CONSTRUCTION		EDMS No. SF2015/118045	
						SHEET No. RA-A-41839		ISSUE A		PART 1	

I MAY BE INCOMPLETE IF COPIED FROM AN A3 SIZE ORIGINAL



- LEGEND**
-  EXISTING SURFACE
 -  FINAL DESIGN SURFACE
 -  DRAINAGE DESIGN
 -  LANDSCAPE MOUND
 -  PROJECT BOUNDARY
 -  G4 BARRIER
 -  WRSB WIRE ROPE
 -  TYPE F BARRIER
 -  SO GUTTER
 -  DRAINAGE PIPE













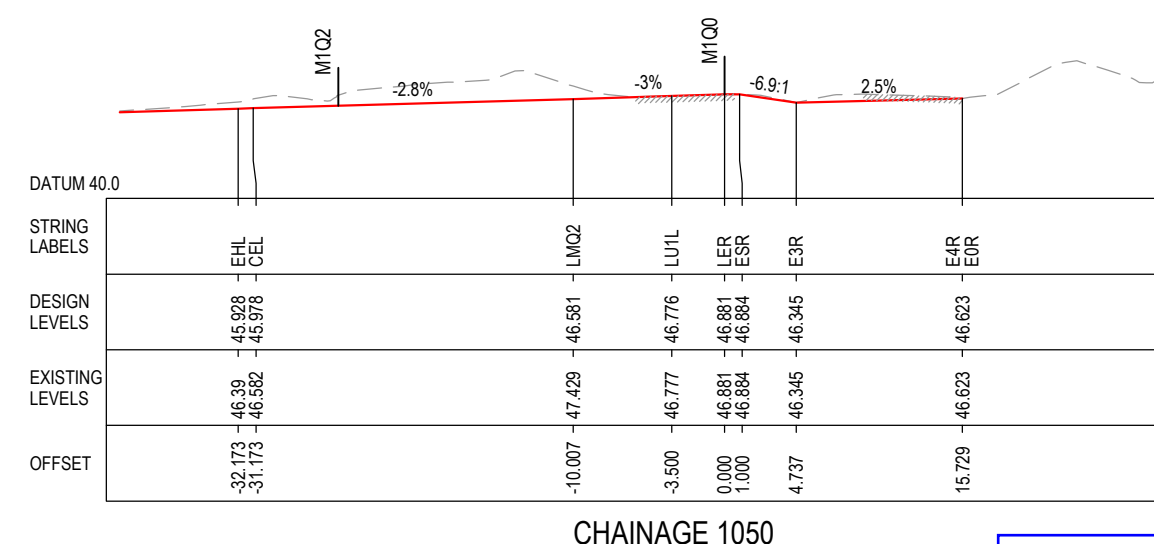
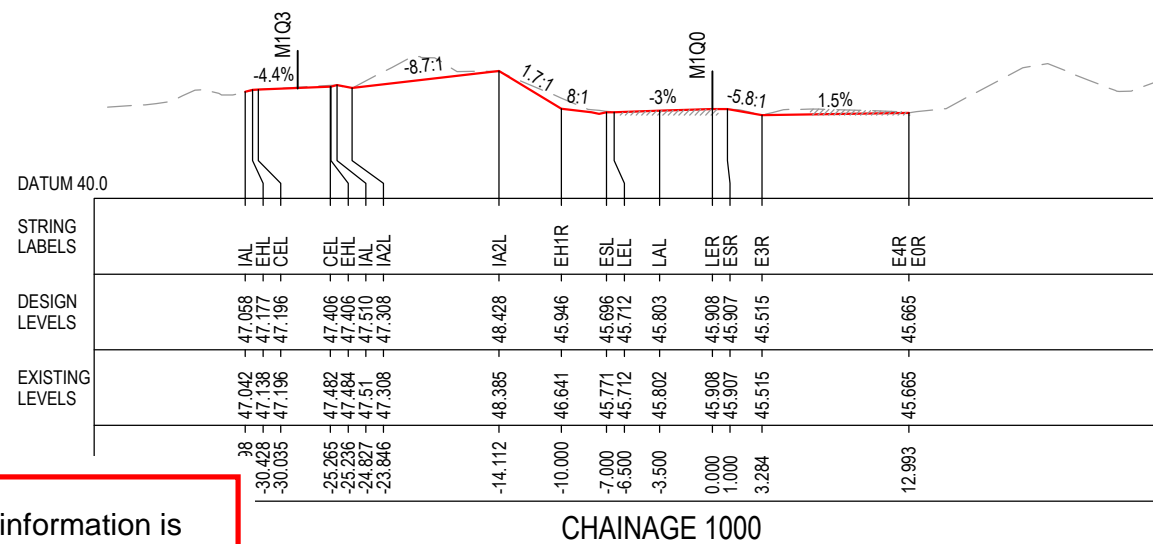
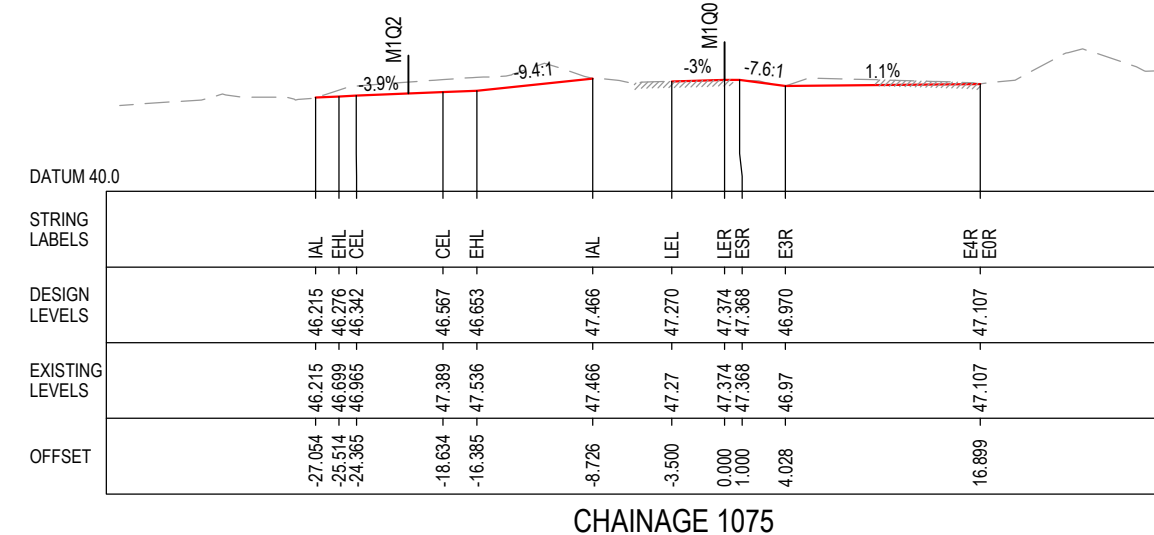
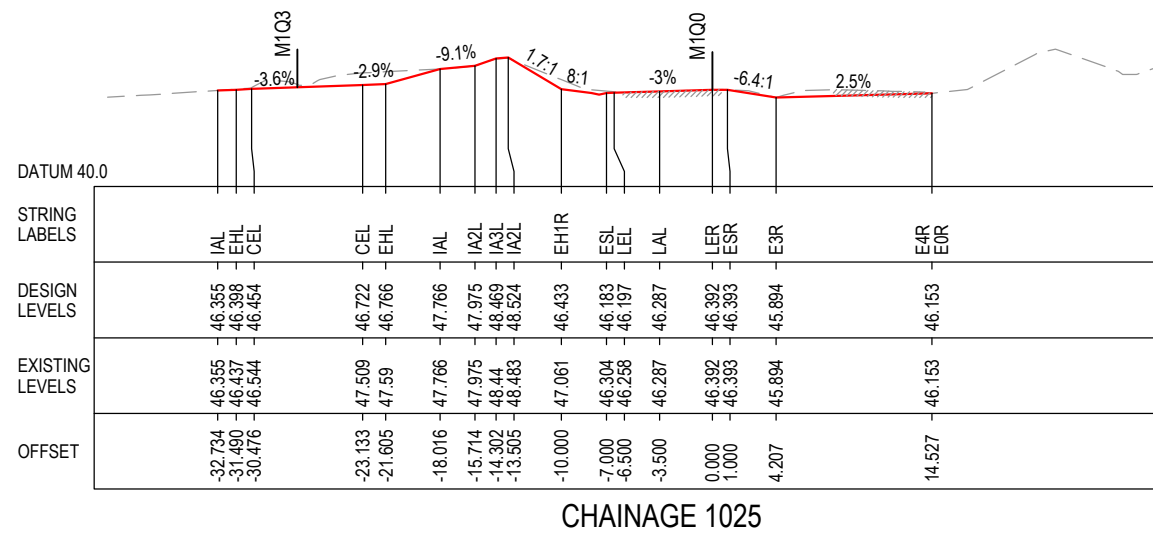
I MAY BE INCOMPLETE IF COPIED FROM AN A3 SIZE ORIGINAL

***Disclaimer:** This information is to be used only for the purpose of inspecting fixing or varying road levels in accordance with Part 3 of the Roads Act 1993. In some locations the road configuration has been refined without impacting the road level.

ACCEPTED FOR CONSTRUCTION



DESIGN LOT CODE A-81-RA-01	DESIGN MODEL FILE(S) USED FOR DOCUMENTATION OF THIS DRAWING W2B-PC0-A-RA-MOD-00010.TXT	PLOT DATE / TIME 20 April 2018 - 5:03:43 PM	PLOT BY Balmaceda, Leo	CLIENT CLARENCE VALLEY COUNCIL HW10 - PACIFIC HIGHWAY WOOLGOOLGA TO BALLINA UPGRADE PORTION A - GLENUGIE TO MACLEAN ALIGNMENT AND EARTHWORKS 3AB CROSS SECTION - M1Q0 SB ON RAMP	A3																					
AMENDMENT / REVISION DESCRIPTION ISSUED FOR CONSTRUCTION	WVR No. / APPROVAL PR	SCALES ON A3 SIZE DRAWING 0 5 10 15 20 25 SCALE 1:500m	DRAWINGS / DESIGN PREPARED BY 	<table border="1" style="width: 100%; border-collapse: collapse;"> <thead> <tr> <th>TITLE</th> <th>NAME</th> <th>DATE</th> </tr> </thead> <tbody> <tr> <td>DRAWN</td> <td>LEO BALMACEDA</td> <td>23.03.18</td> </tr> <tr> <td>DRG CHECK</td> <td>CLAUDIO BIDART</td> <td>23.03.18</td> </tr> <tr> <td>DESIGN</td> <td>MARTIN HENEGHAN</td> <td>23.03.18</td> </tr> <tr> <td>DESIGN CHECK</td> <td>MICHAEL SABA</td> <td>23.03.18</td> </tr> <tr> <td>DESIGN MNGR</td> <td>VINCE URBANO</td> <td>23.03.18</td> </tr> <tr> <td>PROJECT MNGR</td> <td>PETER REES</td> <td>23.03.18</td> </tr> </tbody> </table>	TITLE	NAME	DATE	DRAWN	LEO BALMACEDA	23.03.18	DRG CHECK	CLAUDIO BIDART	23.03.18	DESIGN	MARTIN HENEGHAN	23.03.18	DESIGN CHECK	MICHAEL SABA	23.03.18	DESIGN MNGR	VINCE URBANO	23.03.18	PROJECT MNGR	PETER REES	23.03.18	 Transport Roads & Maritime Services
TITLE	NAME	DATE																								
DRAWN	LEO BALMACEDA	23.03.18																								
DRG CHECK	CLAUDIO BIDART	23.03.18																								
DESIGN	MARTIN HENEGHAN	23.03.18																								
DESIGN CHECK	MICHAEL SABA	23.03.18																								
DESIGN MNGR	VINCE URBANO	23.03.18																								
PROJECT MNGR	PETER REES	23.03.18																								
CO-ORDINATE SYSTEM MGA ZONE 56				HEIGHT DATUM A.H.D.																						
PREPARED FOR PACIFIC HIGHWAY PACIFIC HIGHWAY OFFICE GRAFTON				RMS REGISTRATION No. DS2016/000619																						
ISSUE STATUS ISSUED FOR CONSTRUCTION				EDMS No. SF2015/118045	SHEET No. RA-A-41840																					
PART 1				ISSUE A																						

- LEGEND**
-  EXISTING SURFACE
 -  FINAL DESIGN SURFACE
 -  DRAINAGE DESIGN
 -  LANDSCAPE MOUND
 -  PROJECT BOUNDARY
 -  G4 BARRIER
 -  WRSB WIRE ROPE
 -  TYPE F BARRIER
 -  SO GUTTER
 -  DRAINAGE PIPE













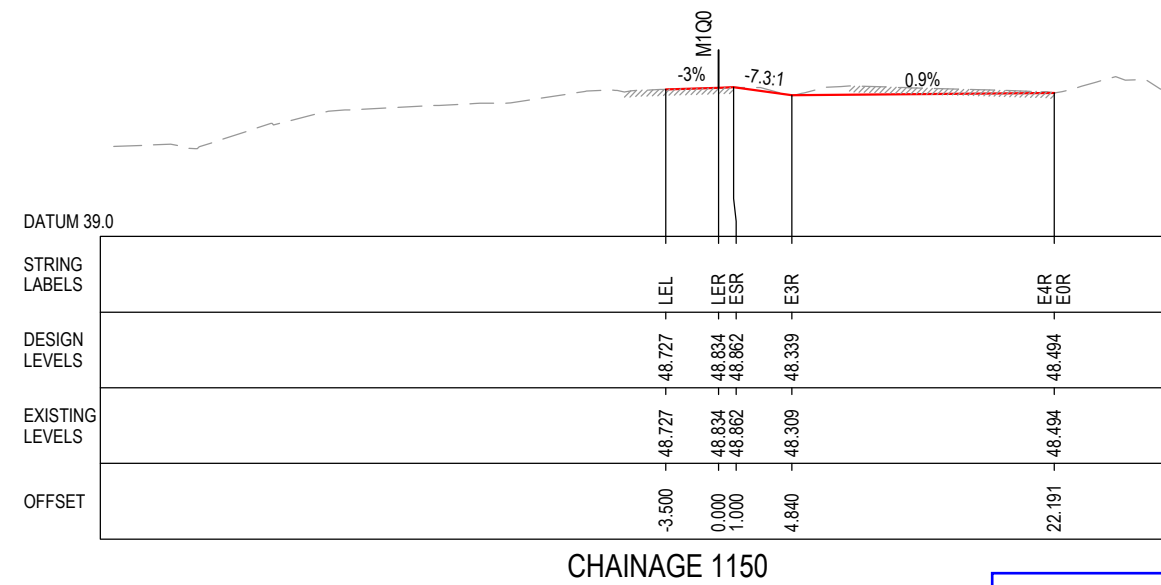
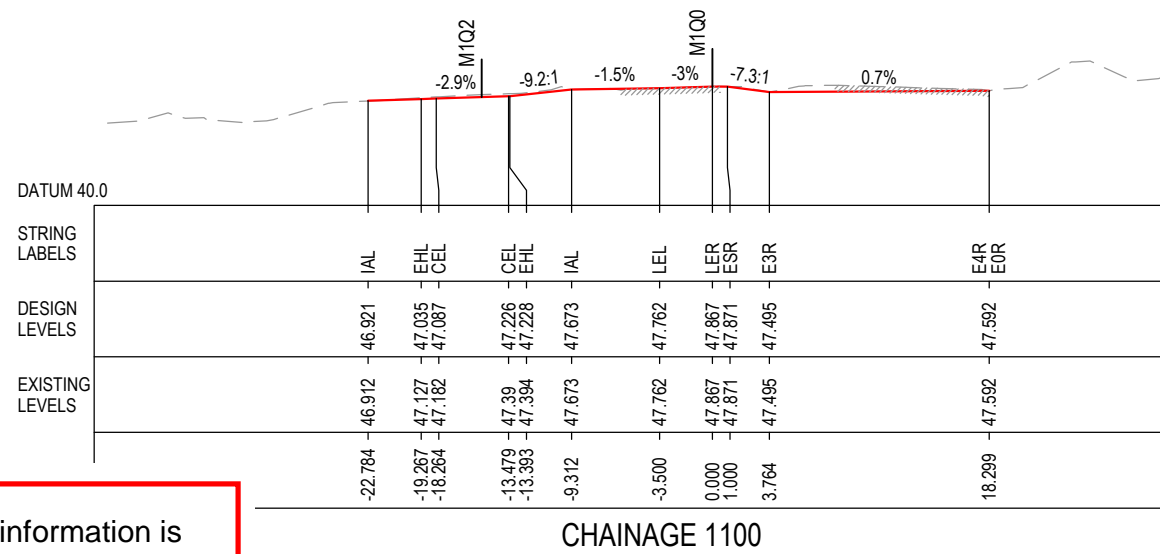
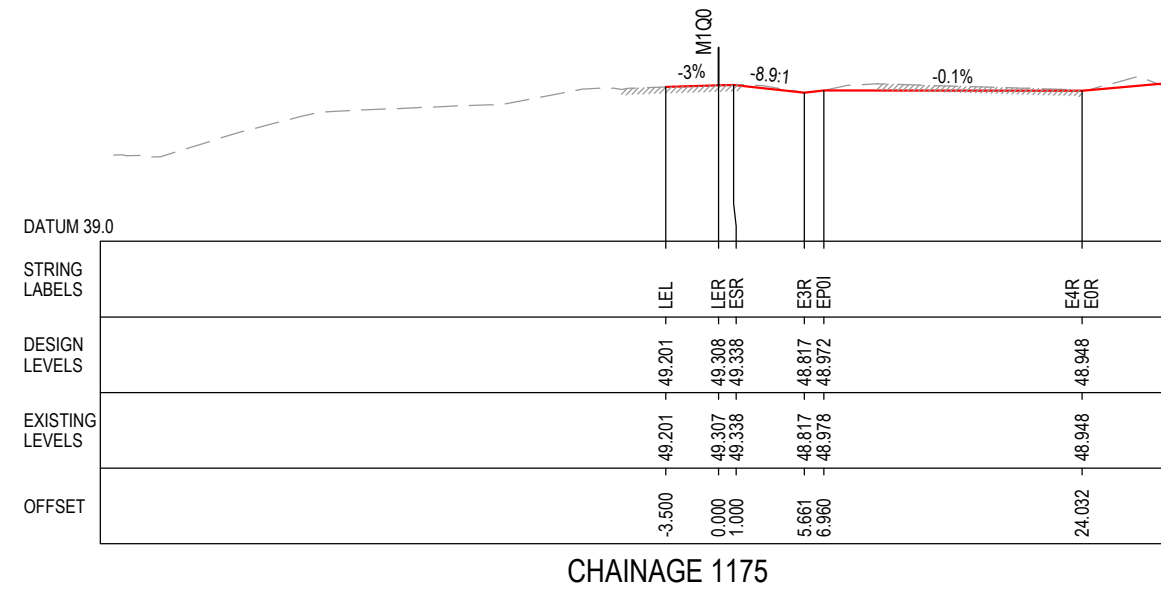
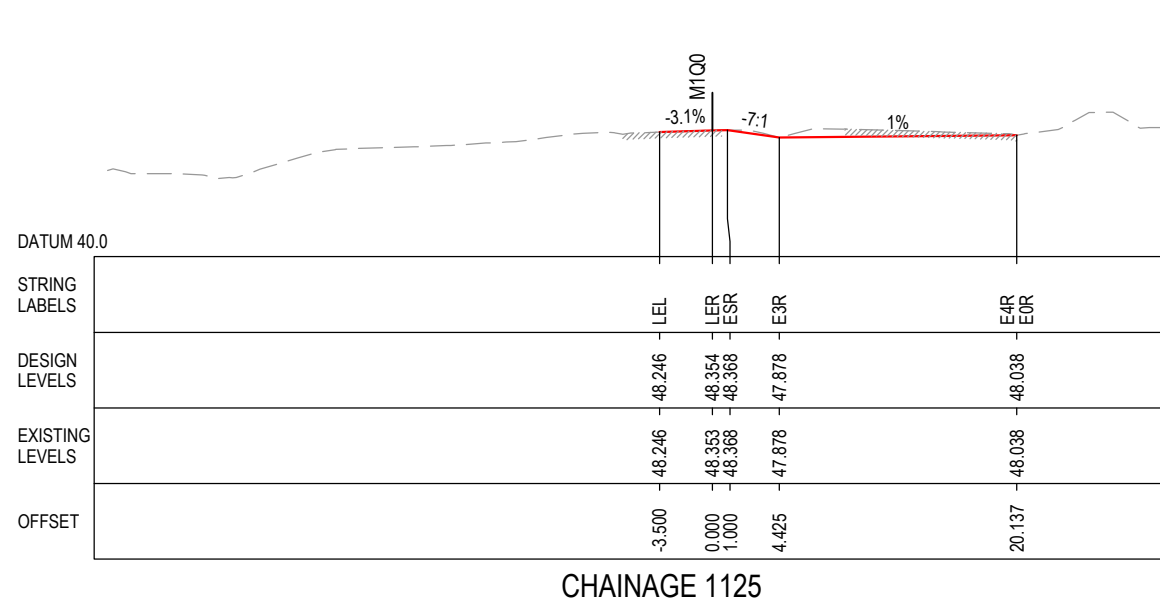
***Disclaimer:** This information is to be used only for the purpose of inspecting fixing or varying road levels in accordance with Part 3 of the Roads Act 1993. In some locations the road configuration has been refined without impacting the road level.

ACCEPTED FOR CONSTRUCTION

DESIGN LOT CODE A-81-RA-01		DESIGN MODEL FILE(S) USED FOR DOCUMENTATION OF THIS DRAWING W2B-PC0-A-RA-MOD-00010.TXT		PLOT DATE / TIME 20 April 2016 - 5:03:49 PM		PLOT BY Balmaceda, Leo		CLIENT CLARENCE VALLEY COUNCIL HW10 - PACIFIC HIGHWAY		A3	
REVISION / REVISION DESCRIPTION ISSUED FOR CONSTRUCTION		WVR No. APPROVAL PR		DRAWINGS / DESIGN PREPARED BY		TITLE DRAWN DRG CHECK DESIGN DESIGN CHECK DESIGN MNGR PROJECT MNGR		NAME LEO BALMACEDA CLAUDIO BIDART MARTIN HENEGHAN MICHAEL SABA VINCE URBANO PETER REES		DATE 23.03.18 23.03.18 23.03.18 23.03.18 23.03.18 23.03.18	
SCALE 1:500m		CO-ORDINATE SYSTEM MGA ZONE 56		HEIGHT DATUM A.H.D.		 Ernst & Young Centre Level 27 550 George Street Sydney NSW 2000 Phone: (02) 9272 5100 Fax: (02) 9272 5101		 Transport Roads & Maritime Services		SHEET No. 11 OF 16 RMS REGISTRATION No. DS2016/000619 ISSUE STATUS ISSUED FOR CONSTRUCTION EDMS No. SF2015/118045 SHEET No. RA-A-41841 ISSUE A	

I MAY BE INCOMPLETE IF COPIED FROM AN A3 SIZE ORIGINAL \\PSPYDFL03\pgr\PPACIFIC_COMPLETE\220001_1\WOOLGOOLGA_TO_BALLINA_DELIVER09_CADD\Drawings\12_PICANNINYRA\W2B-PC0-A-RA-DRG-41841.dwg

- LEGEND**
-  EXISTING SURFACE
 -  FINAL DESIGN SURFACE
 -  DRAINAGE DESIGN
 -  LANDSCAPE MOUND
 -  PROJECT BOUNDARY
 -  G4 BARRIER
 -  WRSB WIRE ROPE
 -  TYPE F BARRIER
 -  SO GUTTER
 -  DRAINAGE PIPE













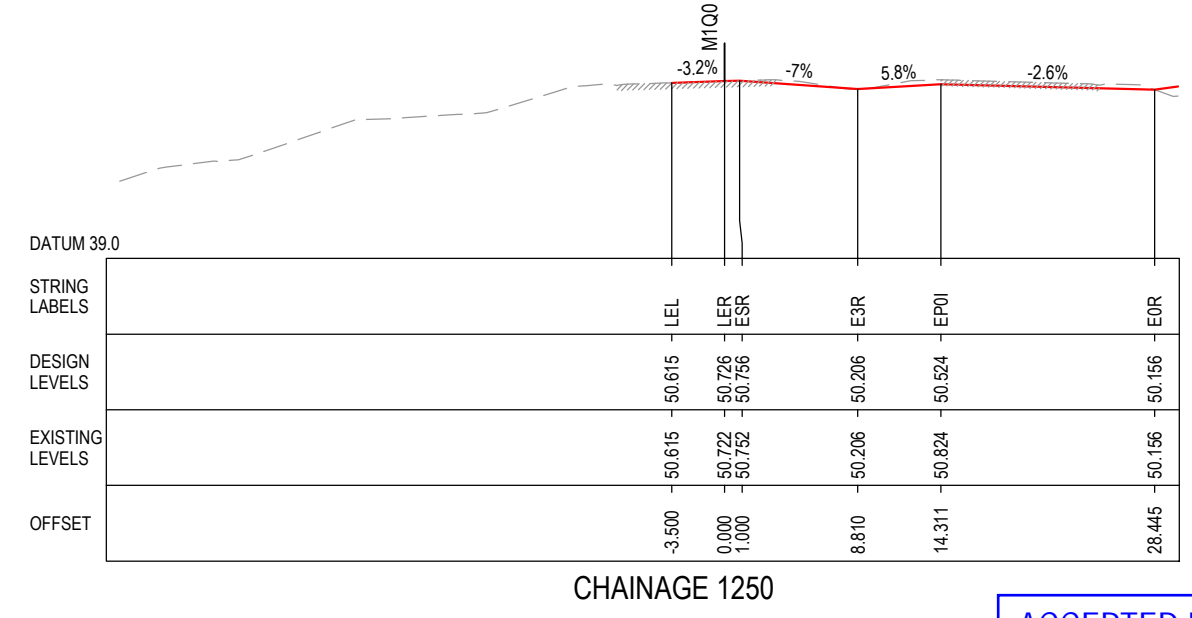
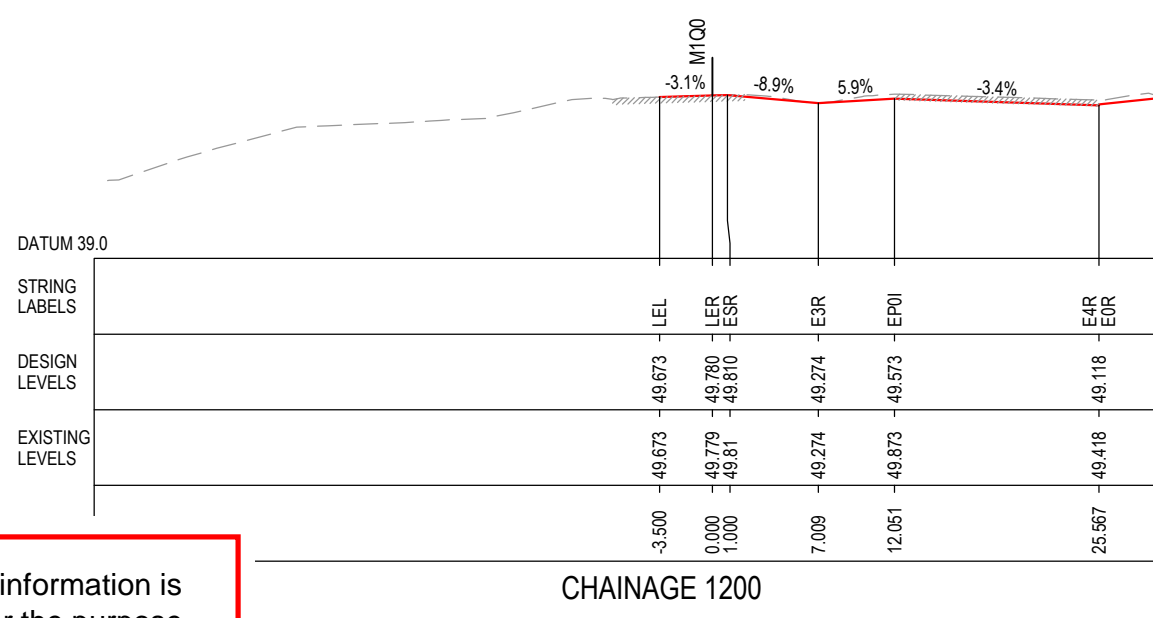
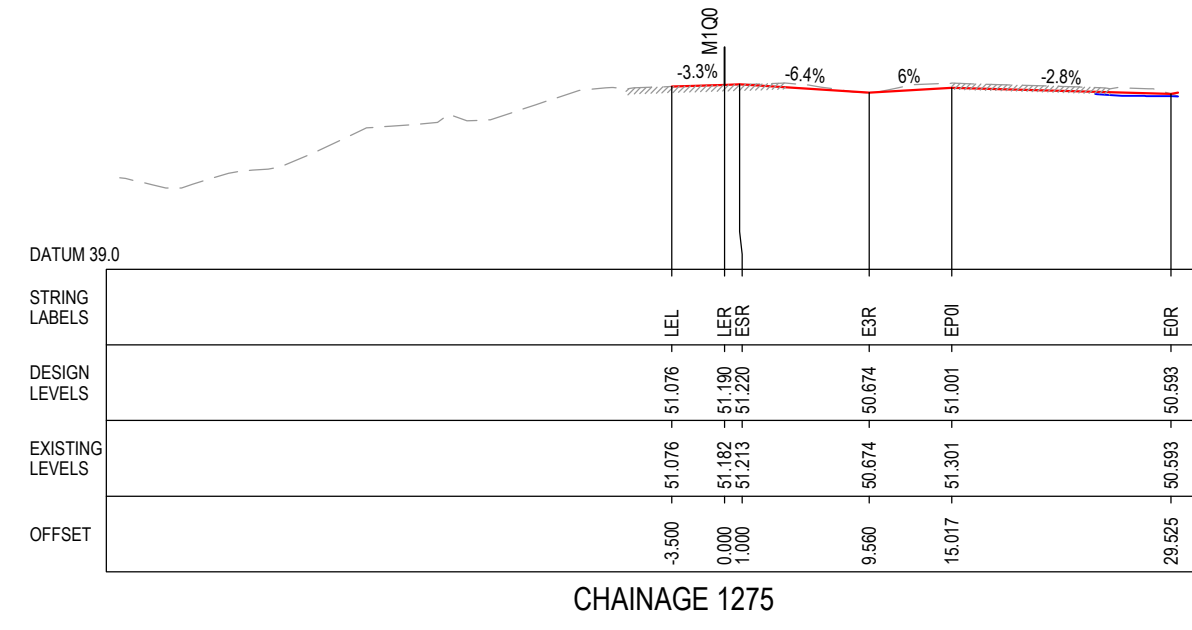
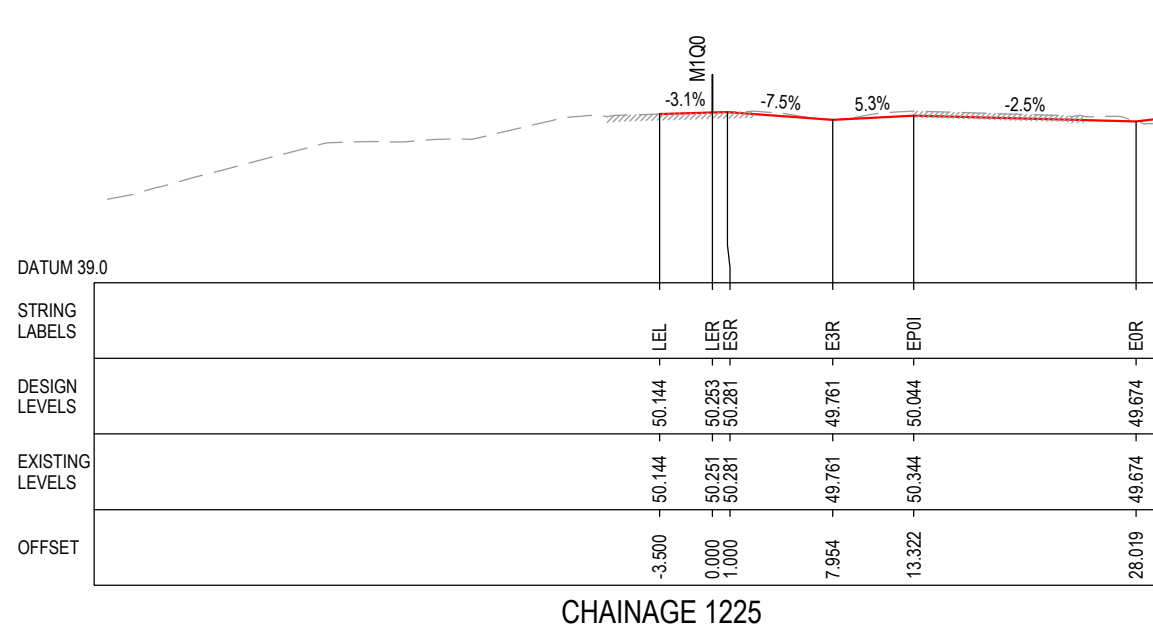
I MAY BE INCOMPLETE IF COPIED FROM AN A3 SIZE ORIGINAL

***Disclaimer:** This information is to be used only for the purpose of inspecting fixing or varying road levels in accordance with Part 3 of the Roads Act 1993. In some locations the road configuration has been refined without impacting the road level.

ACCEPTED FOR CONSTRUCTION

DESIGN LOT CODE A-81-RA-01		DESIGN MODEL FILE(S) USED FOR DOCUMENTATION OF THIS DRAWING W2B-PC0-A-RA-MOD-00010.TXT		PLOT DATE / TIME 20 April 2018 - 5:03:55 PM		PLOT BY Balmaceda, Leo		CLIENT CLARENCE VALLEY COUNCIL	
MENDMENT / REVISION DESCRIPTION ISSUED FOR CONSTRUCTION		WVR No. APPROVAL PR		DRAWINGS / DESIGN PREPARED BY		TITLE DRAWN		CLARENCE VALLEY COUNCIL HW10 - PACIFIC HIGHWAY WOOLGOOLGA TO BALLINA UPGRADE PORTION A - GLENUGIE TO MACLEAN ALIGNMENT AND EARTHWORKS 3AB CROSS SECTION - M1Q0 SB ON RAMP	
SCALE 1:500m		SCALE ON A3 SIZE DRAWING		DRAWINGS / DESIGN PREPARED BY		NAME LEO BALMACEDA		SHEET No. 12 OF 16	
CO-ORDINATE SYSTEM MGA ZONE 56		HEIGHT DATUM A.H.D.		DRAWINGS / DESIGN PREPARED BY		DATE 23.03.18		RMS REGISTRATION No. DS2016/000619	
PACIFIC COMPLETE Ernst & Young Centre Level 27, 550 George Street Sydney NSW 2000		Phone: (02) 9272 5100 Fax: (02) 9272 5101		DRAWINGS / DESIGN PREPARED BY		DATE 23.03.18		PART 1	
PACIFIC COMPLETE		DRAWINGS / DESIGN PREPARED BY		DRAWINGS / DESIGN PREPARED BY		DATE 23.03.18		ISSUE STATUS ISSUED FOR CONSTRUCTION	
DRAWINGS / DESIGN PREPARED BY		DRAWINGS / DESIGN PREPARED BY		DRAWINGS / DESIGN PREPARED BY		DATE 23.03.18		EDMS No. SF2015/118045	
DRAWINGS / DESIGN PREPARED BY		DRAWINGS / DESIGN PREPARED BY		DRAWINGS / DESIGN PREPARED BY		DATE 23.03.18		SHEET No. RA-A-41842	
DRAWINGS / DESIGN PREPARED BY		DRAWINGS / DESIGN PREPARED BY		DRAWINGS / DESIGN PREPARED BY		DATE 23.03.18		ISSUE A	

- LEGEND**
-  EXISTING SURFACE
 -  FINAL DESIGN SURFACE
 -  DRAINAGE DESIGN
 -  LANDSCAPE MOUND
 -  PROJECT BOUNDARY
 -  G4 BARRIER
 -  WRSB WIRE ROPE
 -  TYPE F BARRIER
 -  SO GUTTER
 -  DRAINAGE PIPE













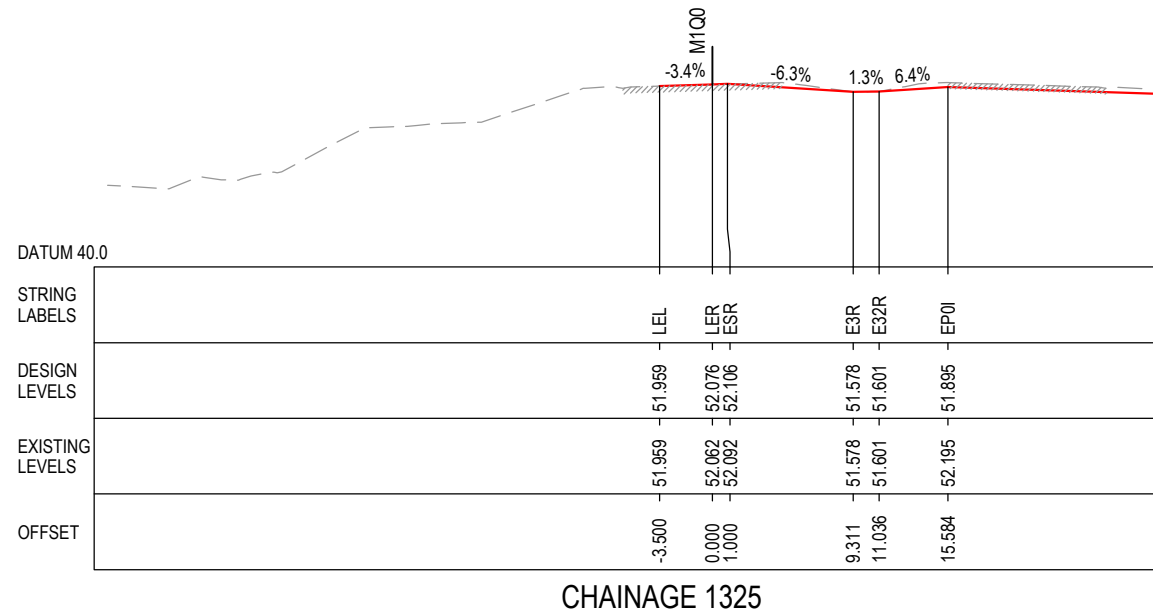
I MAY BE INCOMPLETE IF COPIED FROM AN A3 SIZE ORIGINAL

***Disclaimer:** This information is to be used only for the purpose of inspecting fixing or varying road levels in accordance with Part 3 of the Roads Act 1993. In some locations the road configuration has been refined without impacting the road level.

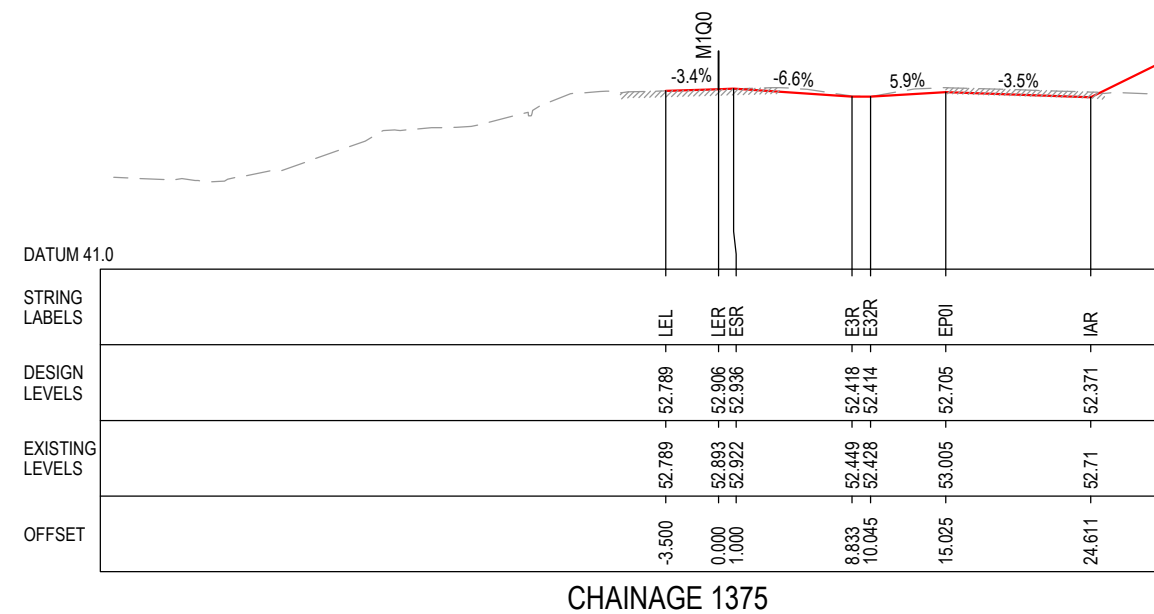
ACCEPTED FOR CONSTRUCTION

DESIGN LOT CODE A-81-RA-01		DESIGN MODEL FILE(S) USED FOR DOCUMENTATION OF THIS DRAWING W2B-PC0-A-RA-MOD-00010.TXT		PLOT DATE / TIME 20 April 2018 - 5:04:01 PM		PLOT BY Balmaceda, Leo		CLIENT CLARENCE VALLEY COUNCIL HW10 - PACIFIC HIGHWAY		PART 1
MENDMENT / REVISION DESCRIPTION ISSUED FOR CONSTRUCTION		SCALES ON A3 SIZE DRAWING		DRAWINGS / DESIGN PREPARED BY		TITLE		NSW GOVERNMENT Transport Roads & Maritime Services		
WVR No. APPROVAL PR		0 5 10 15 20 25 SCALE 1:500m		Ernst & Young Centre Level 27 550 George Street Sydney NSW 2000		DRAWN LEO BALMACEDA 23.03.18		RMS REGISTRATION No. DS2016/000619		SHEET No. 13 OF 16 SHEET No. RA-A-41843 ISSUE A
CO-ORDINATE SYSTEM MGA ZONE 56		HEIGHT DATUM A.H.D.		PHONE: (02) 9272 5100 FAX: (02) 9272 5101		DESIGN CHECK CLAUDIO BIDART 23.03.18		PREPARED FOR PACIFIC HIGHWAY PACIFIC HIGHWAY OFFICE GRAFTON		
						DESIGN MARTIN HENEGHAN 23.03.18				
						DESIGN CHECK MICHAEL SABA 23.03.18				
						DESIGN MNGR VINCE URBANO 23.03.18				
						PROJECT MNGR PETER REES 23.03.18				

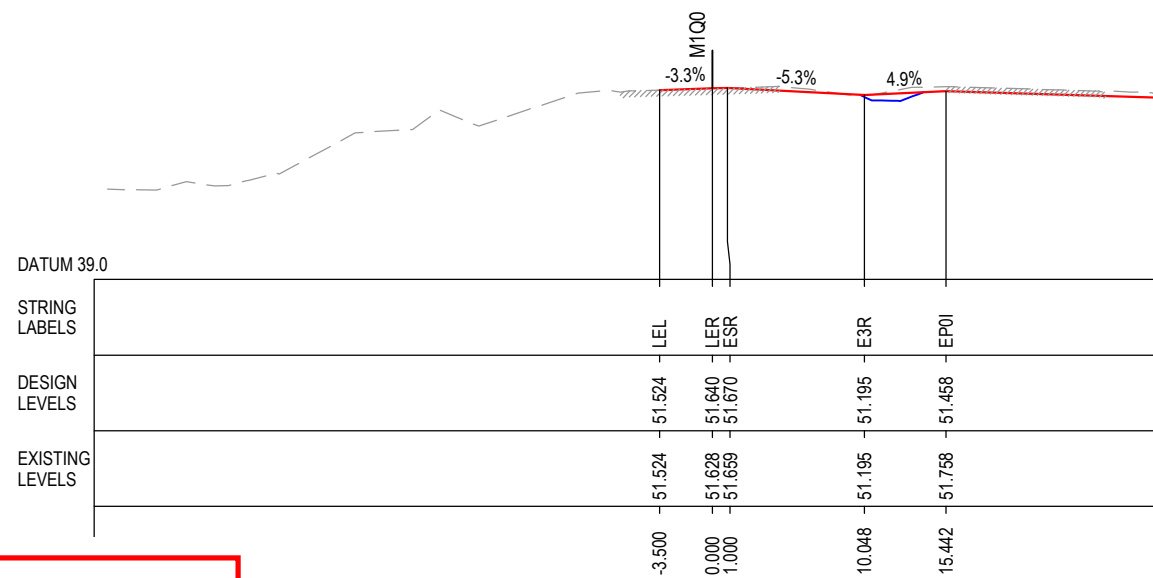
- LEGEND**
-  EXISTING SURFACE
 -  FINAL DESIGN SURFACE
 -  DRAINAGE DESIGN
 -  LANDSCAPE MOUND
 -  PROJECT BOUNDARY
 -  G4 BARRIER
 -  WRSB WIRE ROPE
 -  TYPE F BARRIER
 -  SO GUTTER
 -  DRAINAGE PIPE



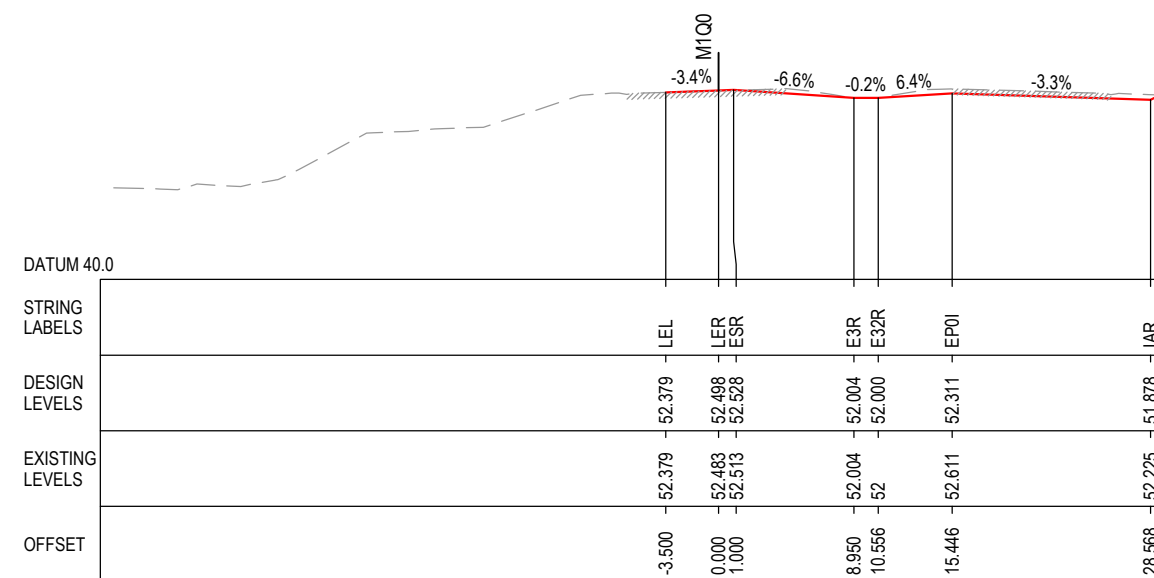
CHAINAGE 1325



CHAINAGE 1375



CHAINAGE 1300



CHAINAGE 1350

I MAY BE INCOMPLETE IF COPIED FROM AN A3 SIZE ORIGINAL

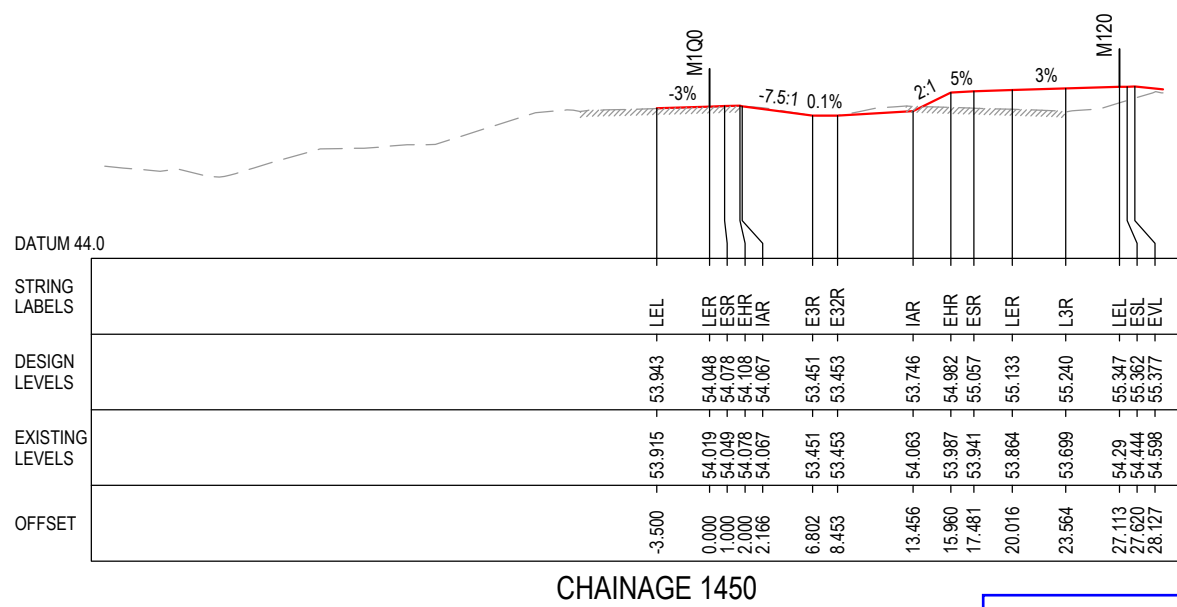
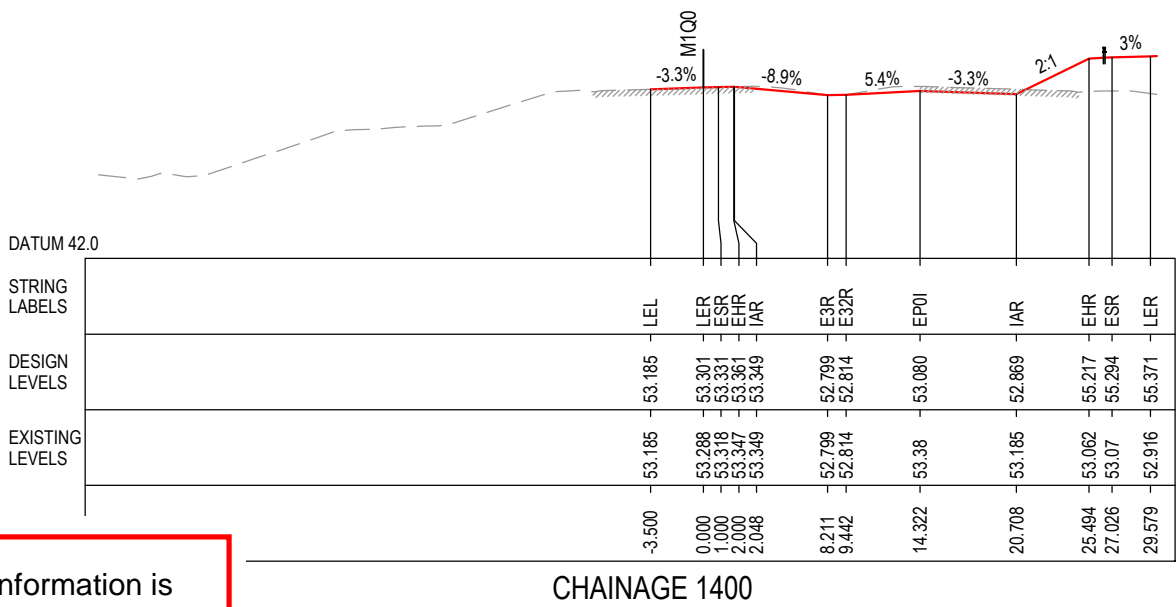
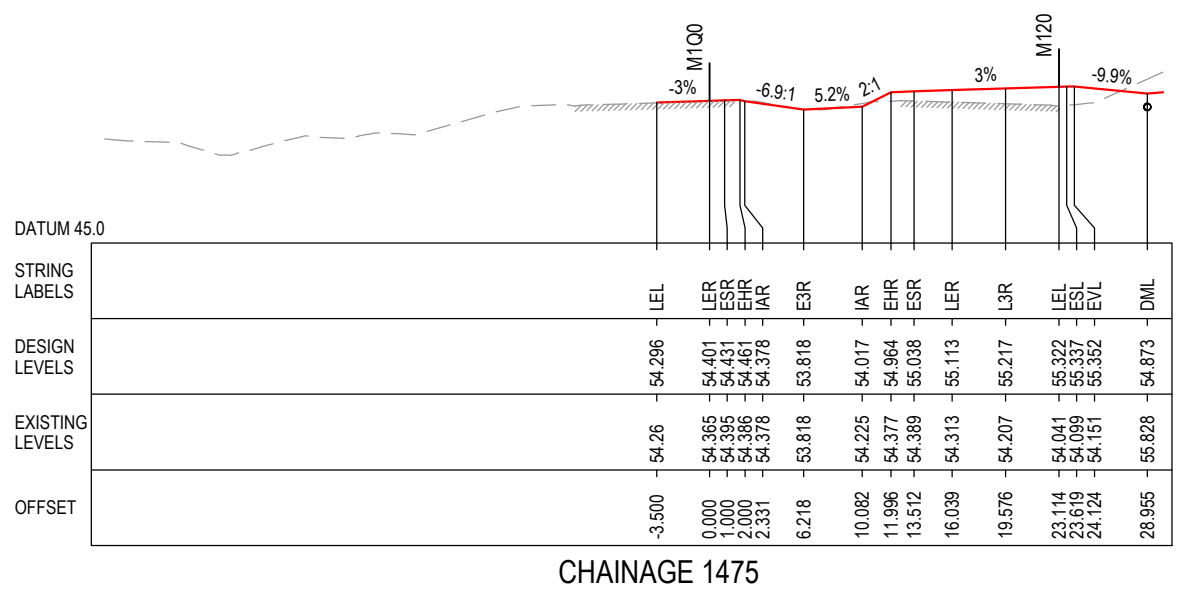
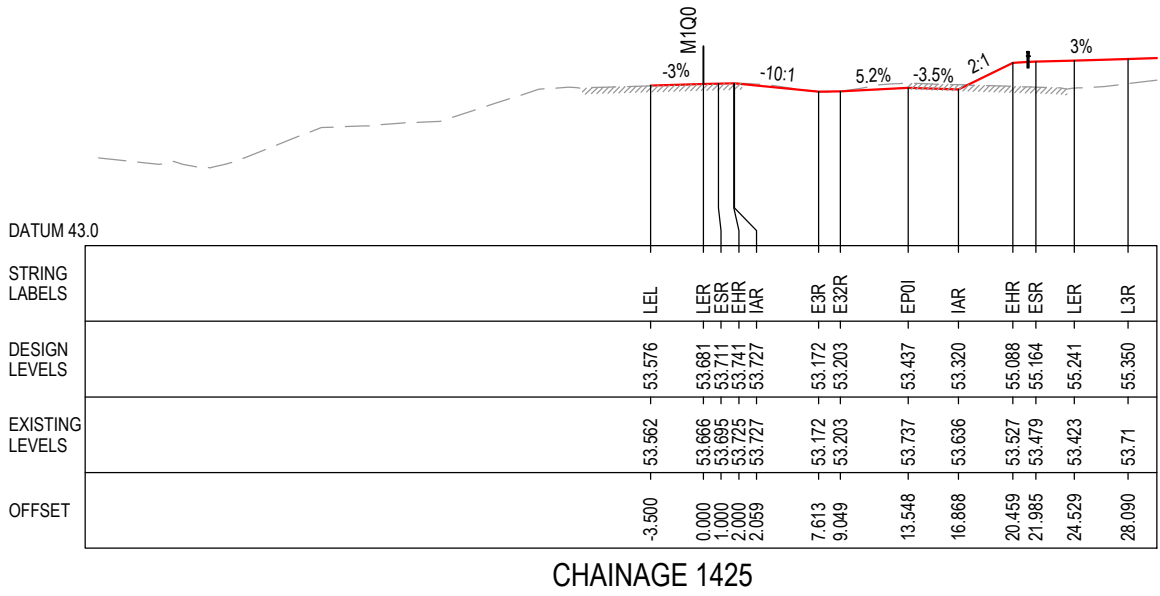
***Disclaimer:** This information is to be used only for the purpose of inspecting fixing or varying road levels in accordance with Part 3 of the Roads Act 1993. In some locations the road configuration has been refined without impacting the road level.

ACCEPTED FOR CONSTRUCTION

DESIGN LOT CODE A-81-RA-01		DESIGN MODEL FILE(S) USED FOR DOCUMENTATION OF THIS DRAWING W2B-PC0-A-RA-MOD-00010.TXT		PLOT DATE / TIME 20 April 2018 - 5:04:06 PM		PLOT BY Balmaceda, Leo		CLIENT CLARENCE VALLEY COUNCIL HW10 - PACIFIC HIGHWAY		A3	
REVISION / REVISION DESCRIPTION ISSUED FOR CONSTRUCTION		SCALES ON A3 SIZE DRAWING 0 5 10 15 20 25 SCALE 1:500m		DRAWINGS / DESIGN PREPARED BY PACIFIC COMPLETE Ernst & Young Centre Level 27, 550 George Street Sydney NSW 2000 Phone: (02) 9272 5100 Fax: (02) 9272 5101		TITLE DRAWN DRG CHECK DESIGN DESIGN CHECK DESIGN MNGR PROJECT MNGR		NAME LEO BALMACEDA CLAUDIO BIDART MARTIN HENEGHAN MICHAEL SABA VINCE URBANO PETER REES		DATE 23.03.18 23.03.18 23.03.18 23.03.18 23.03.18 23.03.18	
CO-ORDINATE SYSTEM MGA ZONE 56		HEIGHT DATUM A.H.D.		PREPARED FOR PACIFIC HIGHWAY PACIFIC HIGHWAY OFFICE GRAFTON		RMS REGISTRATION No. DS2016/000619		ISSUE STATUS ISSUED FOR CONSTRUCTION		EDMS No. SF2015/118045	
				SHEET No. RA-A-41844		SHEET No. 14 OF 16		PART 1		ISSUE A	

I MAY BE INCOMPLETE IF COPIED FROM AN A3 SIZE ORIGINAL \\PSPYDFL03\proj\PPACIFIC_COMPLETE\ETE220001_1\WOOLGOOLGA_TO_BALLINA_DELIVER09_CADD\Drawings\12_PICANNINYRA\W2B-PC0-A-RA-DRG-41845.dwg

- LEGEND**
- EXISTING SURFACE
 - FINAL DESIGN SURFACE
 - DRAINAGE DESIGN
 - LANDSCAPE MOUND
 - PROJECT BOUNDARY
 - G4 BARRIER
 - WRSB WIRE ROPE
 - TYPE F BARRIER
 - SO GUTTER
 - DRAINAGE PIPE



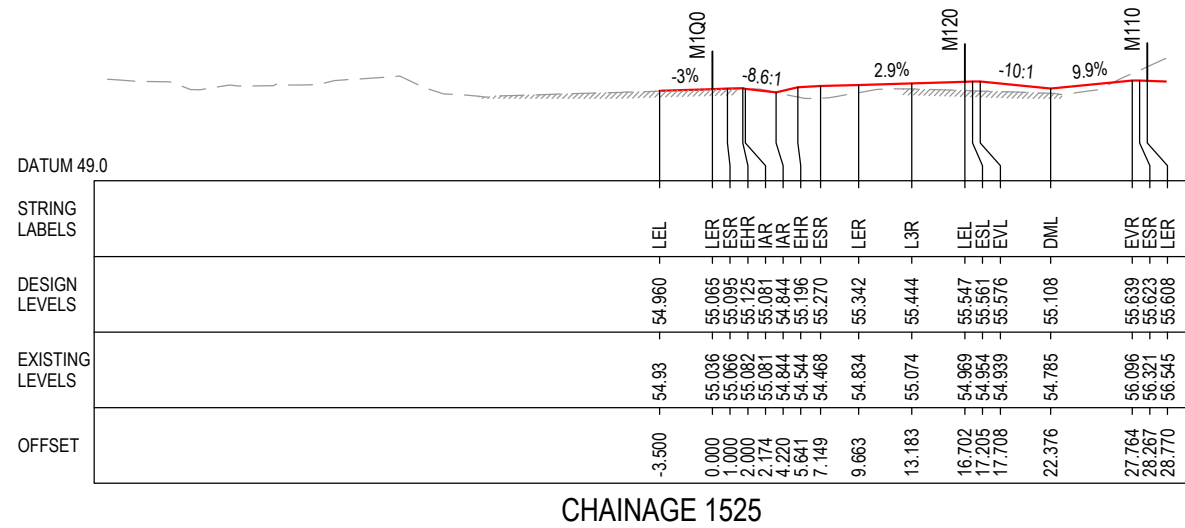
*Disclaimer: This information is to be used only for the purpose of inspecting fixing or varying road levels in accordance with Part 3 of the Roads Act 1993. In some locations the road configuration has been refined without impacting the road level.

ACCEPTED FOR CONSTRUCTION

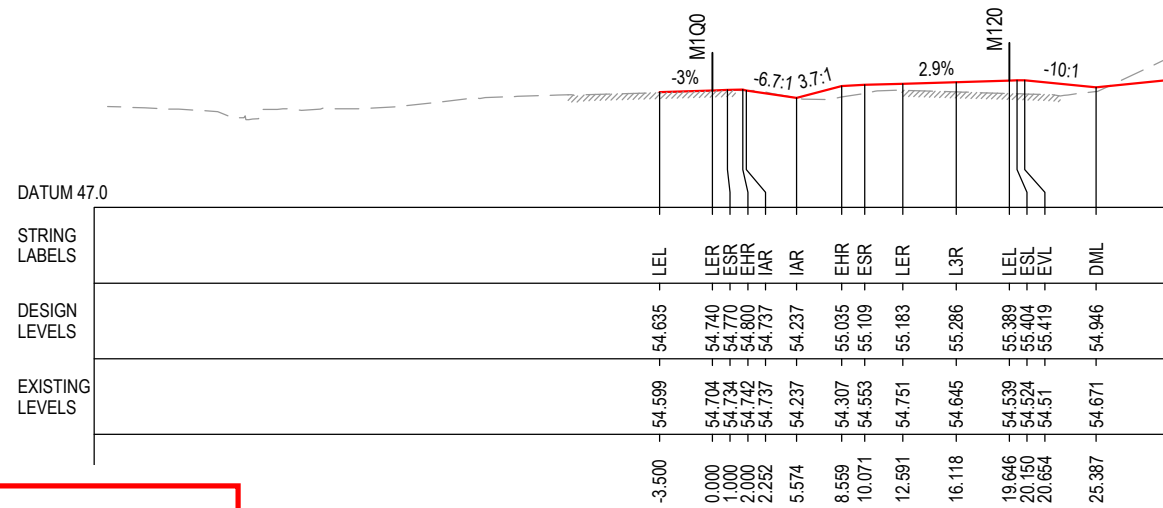
<p>DESIGN LOT CODE A-81-RA-01</p> <p>DESIGN MODEL FILE(S) USED FOR DOCUMENTATION OF THIS DRAWING W2B-PC0-A-RA-MOD-00010.TXT</p>	<p>PLOT DATE / TIME 20 April 2016 - 5:04:12 PM</p> <p>PLOT BY Balmaceda, Leo</p>	<p>CLIENT CLARENCE VALLEY COUNCIL HW10 - PACIFIC HIGHWAY</p>	<p style="text-align: right;">A3</p>														
<p>AMENDMENT / REVISION DESCRIPTION ISSUED FOR CONSTRUCTION</p>	<p>WVR No. APPROVAL PR</p>	<p>DRAWINGS / DESIGN PREPARED BY</p>	<p>CLIENT Transport Roads & Maritime Services</p>														
<p>SCALE 1:500m</p>	<p>CO-ORDINATE SYSTEM MGA ZONE 56</p>	<p>HEIGHT DATUM A.H.D.</p>	<p>PREPARED FOR PACIFIC HIGHWAY PACIFIC HIGHWAY OFFICE GRAFTON</p>														
<p> PACIFIC COMPLETE Ernst & Young Centre Level 27 550 George Street Sydney NSW 2000 Phone: (02) 9272 5100 Fax: (02) 9272 5101</p>	<p>TITLE</p> <table border="1" style="width: 100%; border-collapse: collapse;"> <tr><th>NAME</th><th>DATE</th></tr> <tr><td>DRAWN LEO BALMACEDA</td><td>23.03.18</td></tr> <tr><td>DRG CHECK CLAUDIO BIDART</td><td>23.03.18</td></tr> <tr><td>DESIGN MARTIN HENEGHAN</td><td>23.03.18</td></tr> <tr><td>DESIGN CHECK MICHAEL SABA</td><td>23.03.18</td></tr> <tr><td>DESIGN MNGR VINCE URBANO</td><td>23.03.18</td></tr> <tr><td>PROJECT MNGR PETER REES</td><td>23.03.18</td></tr> </table>	NAME	DATE	DRAWN LEO BALMACEDA	23.03.18	DRG CHECK CLAUDIO BIDART	23.03.18	DESIGN MARTIN HENEGHAN	23.03.18	DESIGN CHECK MICHAEL SABA	23.03.18	DESIGN MNGR VINCE URBANO	23.03.18	PROJECT MNGR PETER REES	23.03.18	<p>RMS REGISTRATION No. DS2016/000619</p>	<p>ISSUE STATUS ISSUED FOR CONSTRUCTION</p>
NAME	DATE																
DRAWN LEO BALMACEDA	23.03.18																
DRG CHECK CLAUDIO BIDART	23.03.18																
DESIGN MARTIN HENEGHAN	23.03.18																
DESIGN CHECK MICHAEL SABA	23.03.18																
DESIGN MNGR VINCE URBANO	23.03.18																
PROJECT MNGR PETER REES	23.03.18																
		<p>EDMS No. SF2015/118045</p>	<p>SHEET No. RA-A-41845</p>														
		<p>PART 1</p>	<p>ISSUE A</p>														

LEGEND

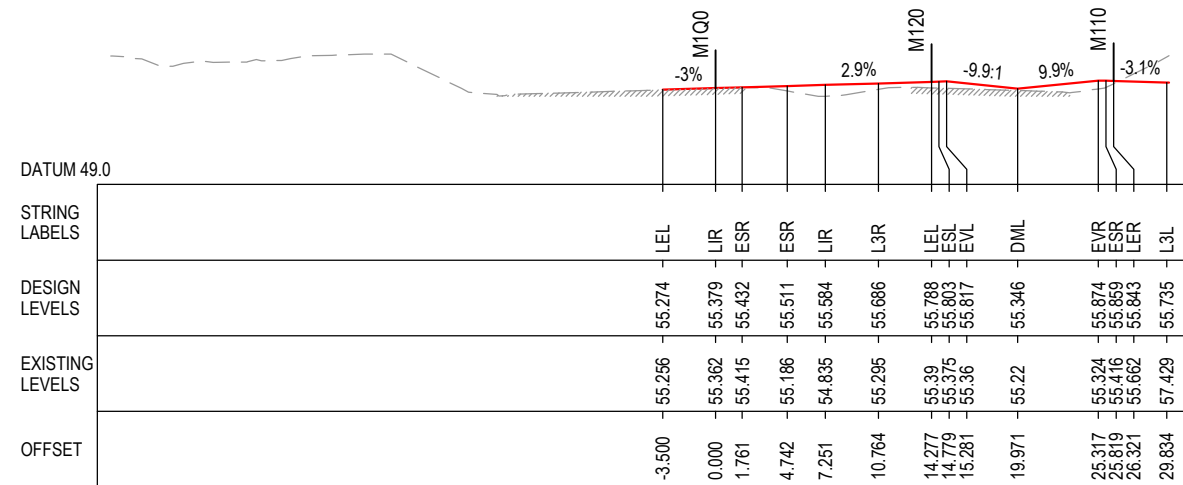
- EXISTING SURFACE
- FINAL DESIGN SURFACE
- DRAINAGE DESIGN
- LANDSCAPE MOUND
- PROJECT BOUNDARY
- G4 BARRIER
- WRSB WIRE ROPE
- TYPE F BARRIER
- SO GUTTER
- DRAINAGE PIPE



CHAINAGE 1525



CHAINAGE 1500



CHAINAGE 1550

ACCEPTED FOR CONSTRUCTION

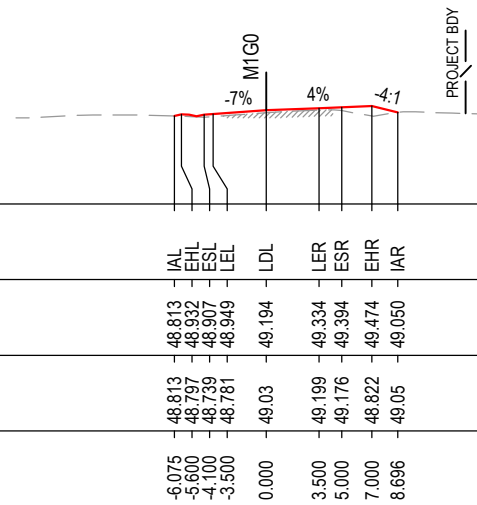
*Disclaimer: This information is to be used only for the purpose of inspecting fixing or varying road levels in accordance with Part 3 of the Roads Act 1993. In some locations the road configuration has been refined without impacting the road level.

DESIGN LOT CODE A-81-RA-01	DESIGN MODEL FILE(S) USED FOR DOCUMENTATION OF THIS DRAWING W2B-PC0-A-RA-MOD-00010.TXT	PLOT DATE / TIME 20 April 2018 - 5:04:18 PM	PLOT BY Balmaceda, Leo	CLIENT CLARENCE VALLEY COUNCIL HW10 - PACIFIC HIGHWAY	A3
MENDMENT / REVISION DESCRIPTION ISSUED FOR CONSTRUCTION	WVR No. APPROVAL PR	SCALES ON A3 SIZE DRAWING 0 5 10 15 20 25 SCALE 1:500m	DRAWINGS / DESIGN PREPARED BY PACIFIC COMPLETE Ernst & Young Centre Level 27 550 George Street Sydney NSW 2000 Phone: (02) 9272 5100 Fax: (02) 9272 5101	TITLE DRAWN LEO BALMACEDA 23.03.18 DRG CHECK CLAUDIO BIDART 23.03.18 DESIGN MARTIN HENEGHAN 23.03.18 DESIGN CHECK MICHAEL SABA 23.03.18 DESIGN MNGR VINCE URBANO 23.03.18 PROJECT MNGR PETER REES 23.03.18	PREPARED FOR PACIFIC HIGHWAY PACIFIC HIGHWAY OFFICE GRAFTON
RMS REGISTRATION No. DS2016/000619			SHEET No. 16 OF 16		
ISSUE STATUS ISSUED FOR CONSTRUCTION		EDMS No. SF2015/118045	SHEET No. RA-A-41846	ISSUE A	

LEGEND

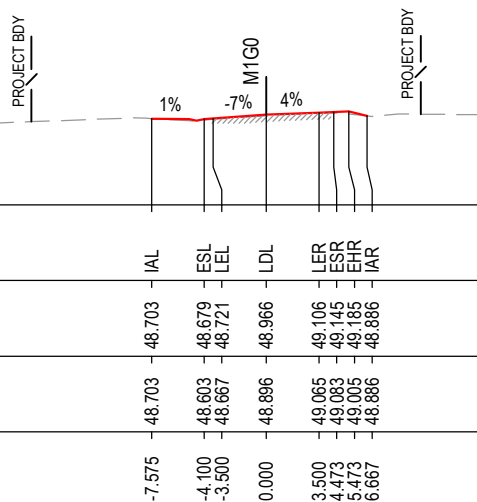
- EXISTING SURFACE
- FINAL DESIGN SURFACE
- DRAINAGE DESIGN
- LANDSCAPE MOUND
- PROJECT BOUNDARY
- G4 BARRIER
- WRSB WIRE ROPE
- TYPE F BARRIER
- SO GUTTER
- DRAINAGE PIPE

DATUM 43.0	
G4 BARRIER	STRING LABELS
WRSB WIRE ROPE	DESIGN LEVELS
TYPE F BARRIER	EXISTING LEVELS
SO GUTTER	OFFSET
DRAINAGE PIPE	



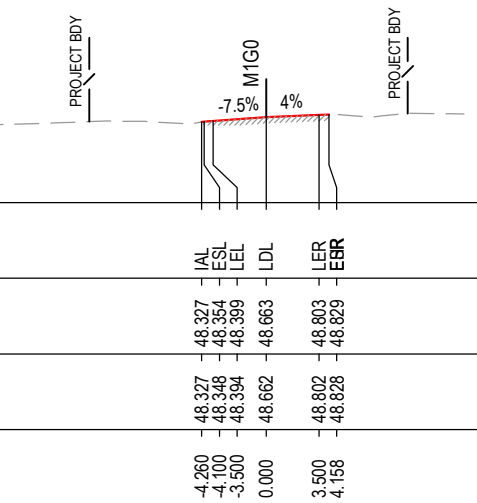
CHAINAGE 75

DATUM 43.0	
STRING LABELS	
DESIGN LEVELS	
EXISTING LEVELS	
OFFSET	



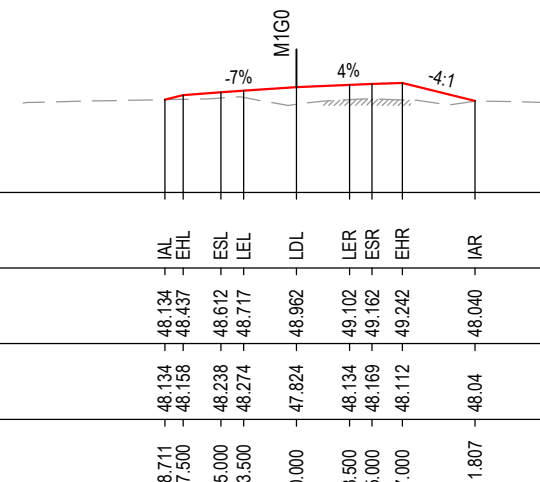
CHAINAGE 50

DATUM 43.0	
STRING LABELS	
DESIGN LEVELS	
EXISTING LEVELS	
OFFSET	



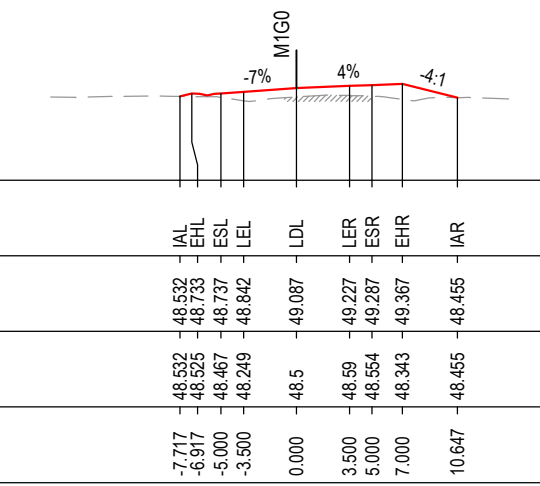
CHAINAGE 30

DATUM 42.0	
STRING LABELS	
DESIGN LEVELS	
EXISTING LEVELS	
OFFSET	



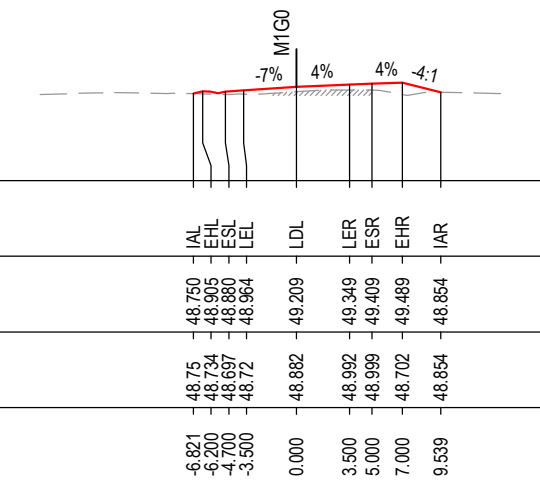
CHAINAGE 150

DATUM 43.0	
STRING LABELS	
DESIGN LEVELS	
EXISTING LEVELS	
OFFSET	



CHAINAGE 125

DATUM 43.0	
STRING LABELS	
DESIGN LEVELS	
EXISTING LEVELS	
OFFSET	



CHAINAGE 100

ACCEPTED FOR CONSTRUCTION

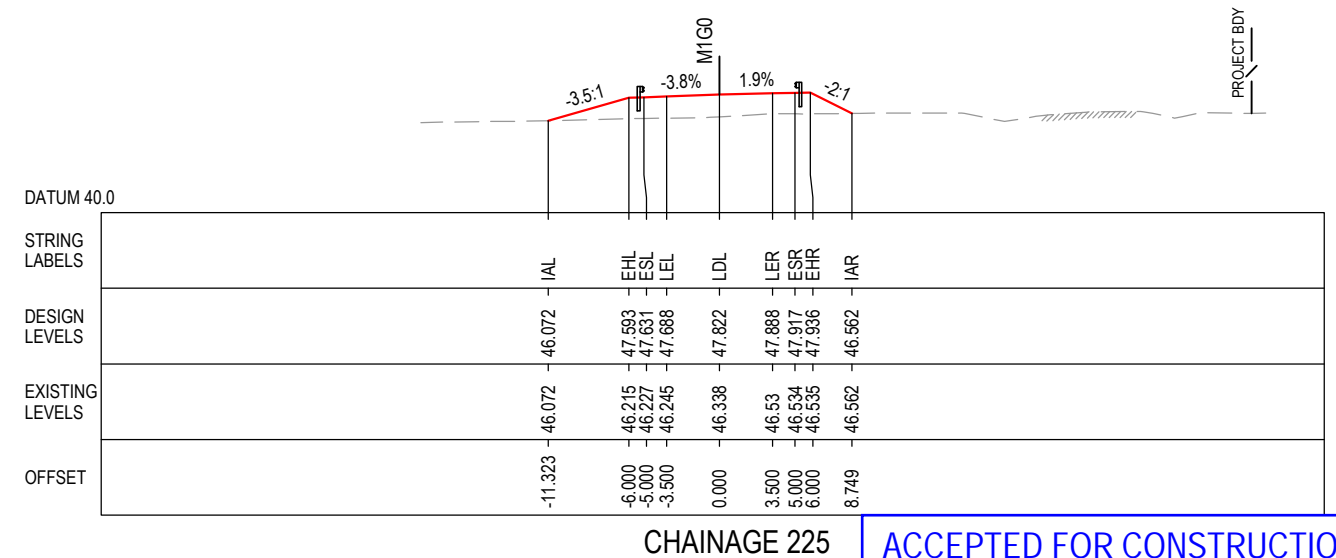
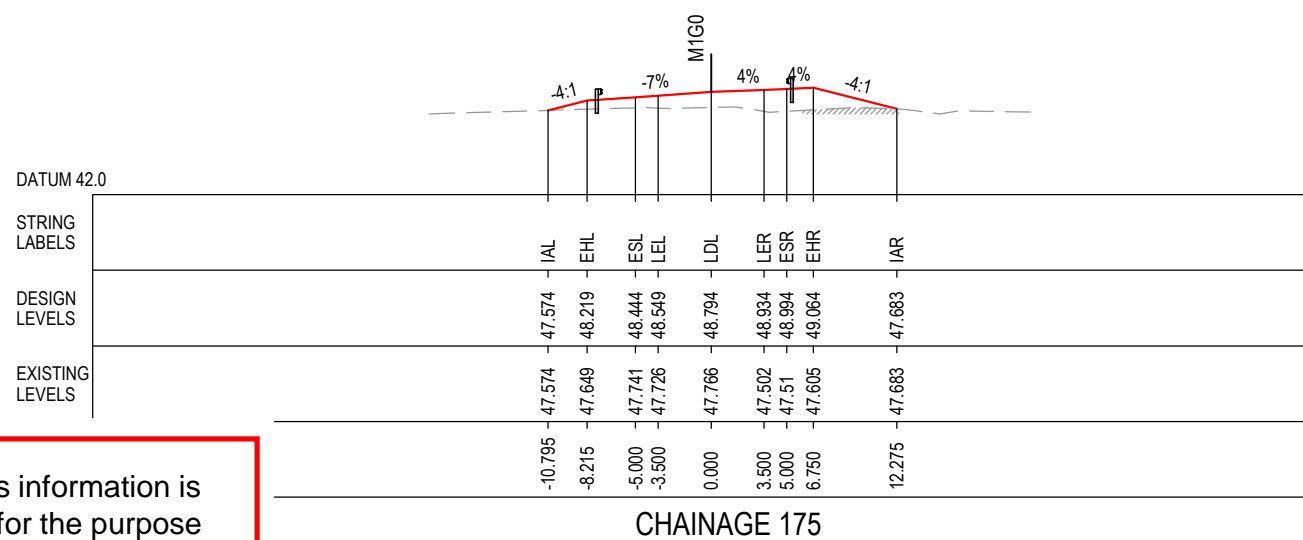
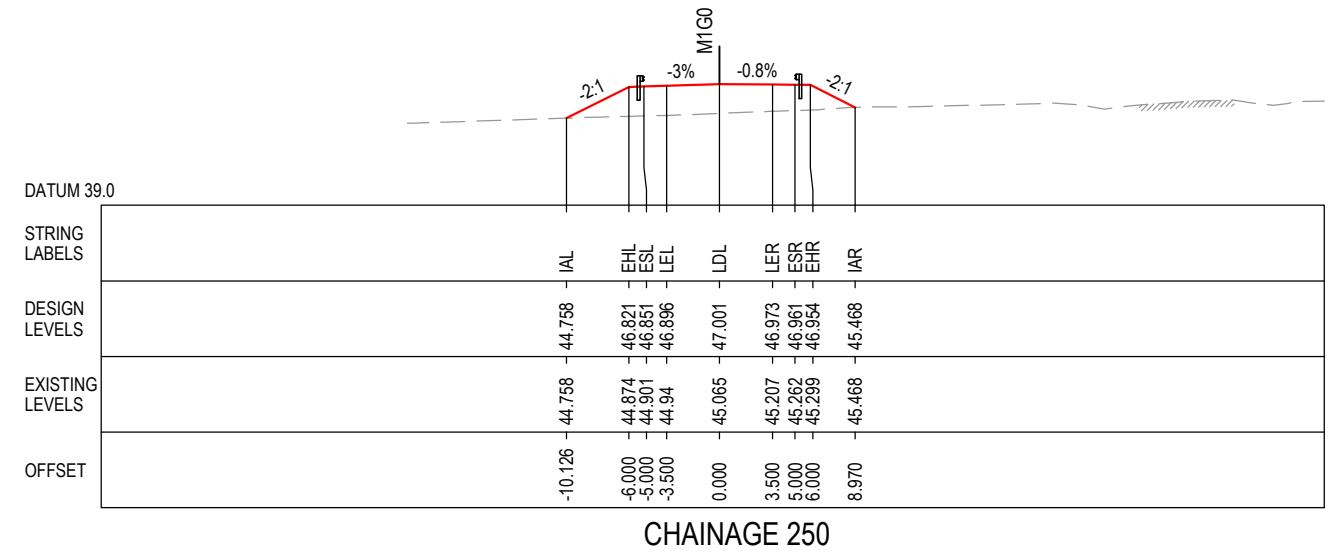
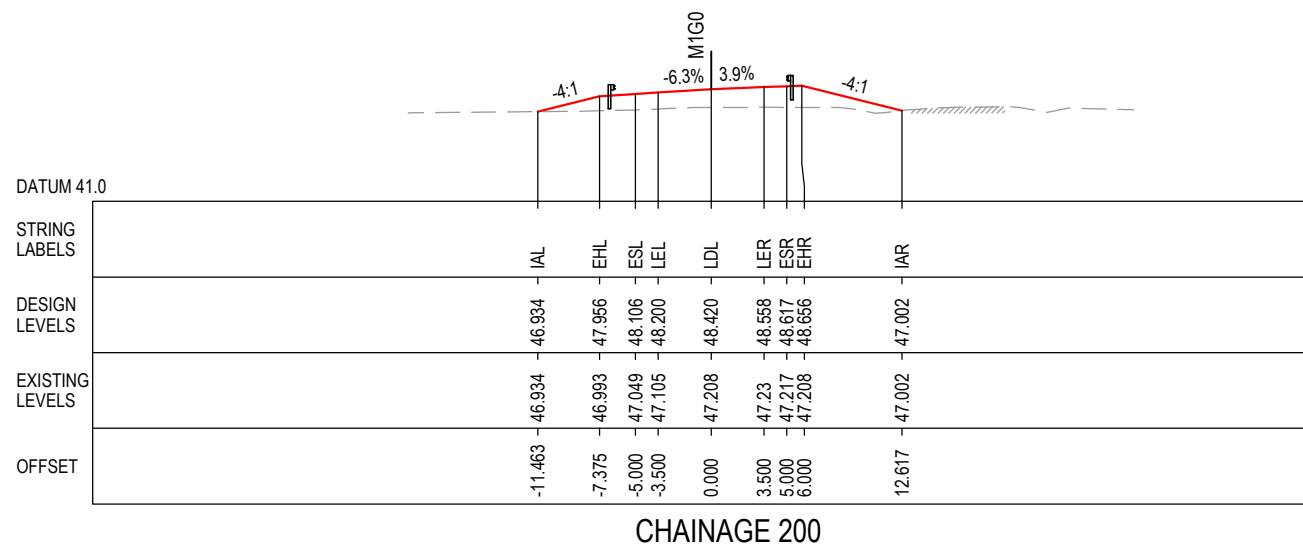
***Disclaimer:** This information is to be used only for the purpose of inspecting fixing or varying road levels in accordance with Part 3 of the Roads Act 1993. In some locations the road configuration has been refined without impacting the road level.

DESIGN LOT CODE A-81-RA-01		DESIGN MODEL FILE(S) USED FOR DOCUMENTATION OF THIS DRAWING W2B-PC0-A-RA-MOD-00010.TXT		PLOT DATE / TIME 15 February 2019 - 4:52:08 PM Bidart, Claudio		PLOT BY		CLIENT		CLARENCE VALLEY COUNCIL HW10 - PACIFIC HIGHWAY		A3	
REVISION / REVISION DESCRIPTION		DRAWINGS / DESIGN PREPARED BY		TITLE		NAME		DATE		Transport Roads & Maritime Services		WOOLGOOLGA TO BALLINA UPGRADE PORTION A - GLENUGIE TO MACLEAN ALIGNMENT AND EARTHWORKS 3AB CROSS SECTION - M1G0 EIGHT MILE LANE	
ISSUED FOR CONSTRUCTION		SCALE 1:500m		DRAWN		JOSH DAWSON		11.01.19		RMS REGISTRATION No.		DS2016/000619	
MENDMENT TO EIGHT MILE TIE		SCALE 1:500m		DRG CHECK		CLAUDIO BIDART		11.01.19		ISSUE STATUS		ISSUED FOR CONSTRUCTION	
MENDMENT TO EIGHT MILE TIE (RFI-00684)		CO-ORDINATE SYSTEM MGA ZONE 56		DESIGN		MARTIN HENEGHAN		11.01.19		EDMS No.		SF2015/118045	
		HEIGHT DATUM A.H.D.		DESIGN CHECK		MICHAEL SABA		11.01.19		SHEET No.		RA-A-41851	
				DESIGN MNGR		VINCE URBANO		11.01.19		ISSUE		C	
				PROJECT MNGR		PETER REES		11.01.19		GRAFTON			

I MAY BE INCOMPLETE IF COPIED FROM AN A3 SIZE ORIGINAL. \\MAPS\FD\03\pgr\PPACIFIC_COMPLETE\ETE270001_1\WOOLGOOLGA_TO_BALLINA_DELIVER09_CADD\Drawings\12_PICANNINYRA\W2B-PC0-A-RA-DRG-41851.dwg

- LEGEND**
- EXISTING SURFACE
 - FINAL DESIGN SURFACE
 - DRAINAGE DESIGN
 - LANDSCAPE MOUND
 - PROJECT BOUNDARY
 - G4 BARRIER
 - WRSB WIRE ROPE
 - TYPE F BARRIER
 - SO GUTTER
 - DRAINAGE PIPE

C



ACCEPTED FOR CONSTRUCTION

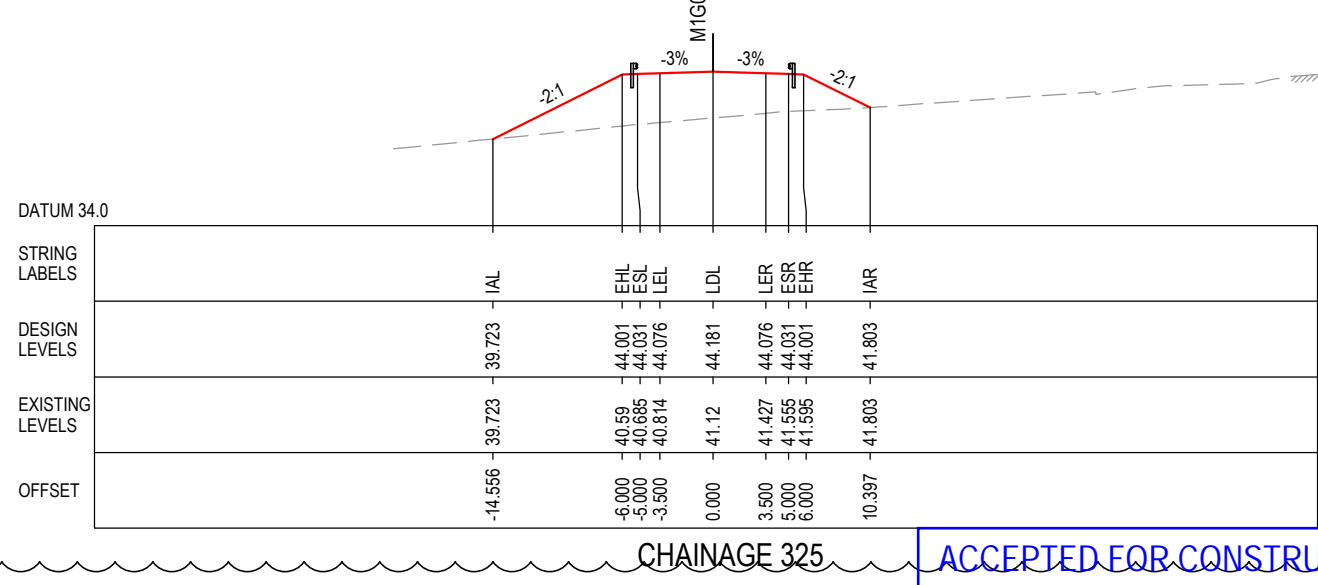
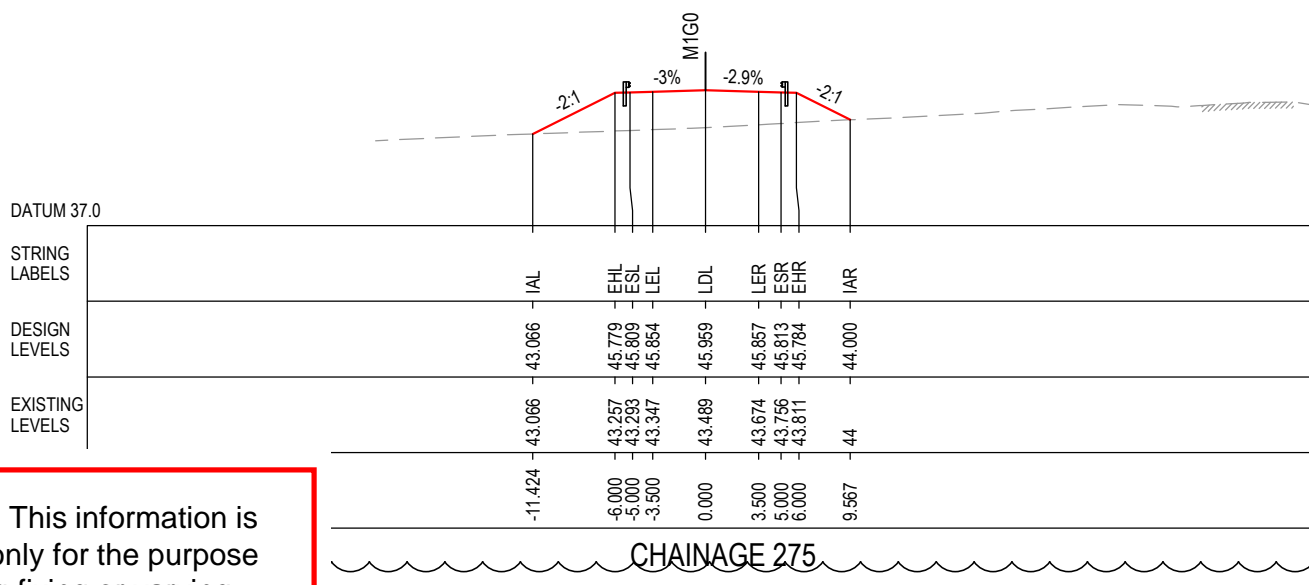
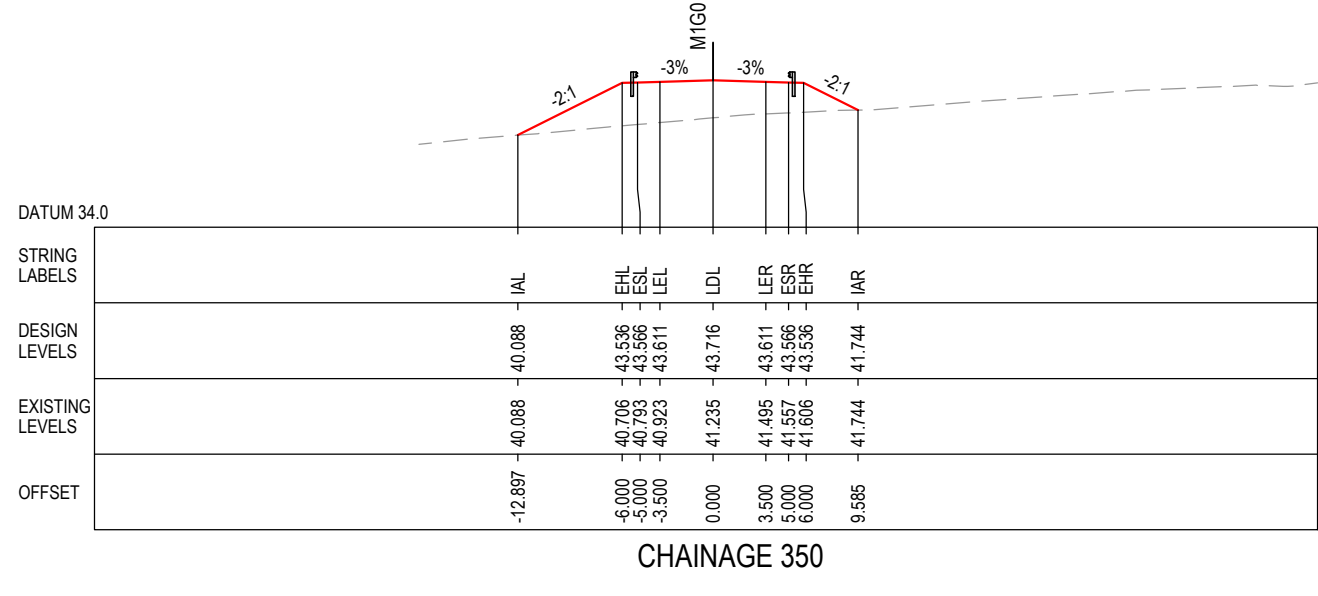
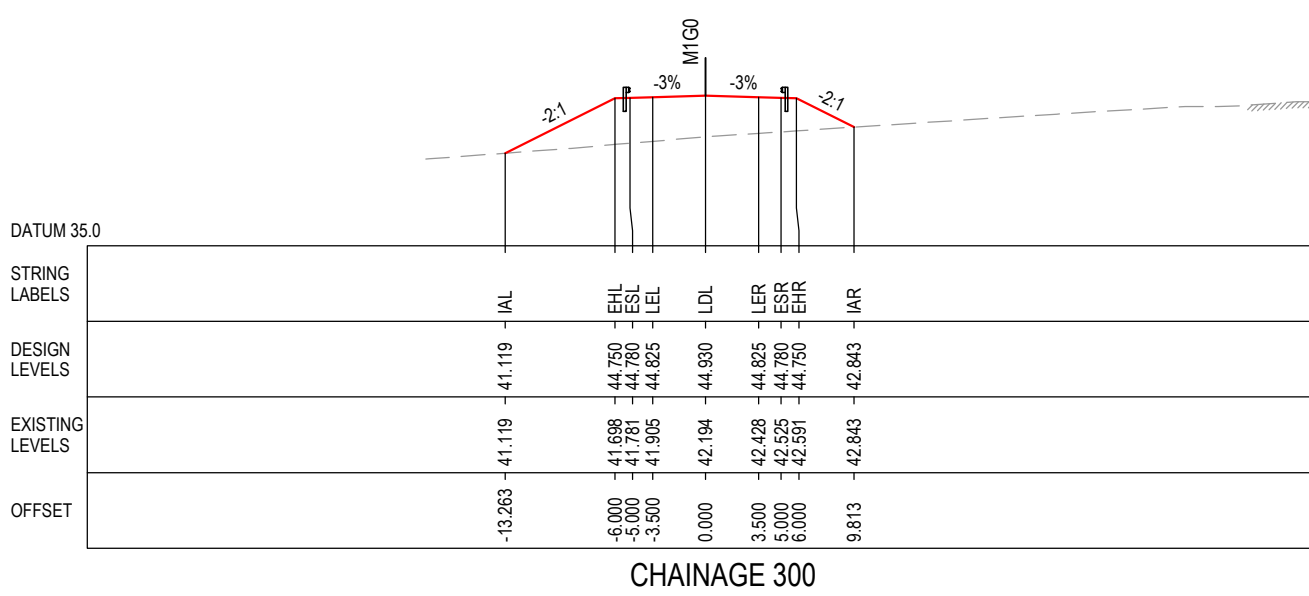
*Disclaimer: This information is to be used only for the purpose of inspecting fixing or varying road levels in accordance with Part 3 of the Roads Act 1993. In some locations the road configuration has been refined without impacting the road level.

DESIGN LOT CODE A-81-RA-01		DESIGN MODEL FILE(S) USED FOR DOCUMENTATION OF THIS DRAWING W2B-PC0-A-RA-MOD-00010.TXT		PLOT DATE / TIME 15 February 2019 - 5:47:24 PM		PLOT BY Bidart, Claudio		CLIENT CLARENCE VALLEY COUNCIL HW10 - PACIFIC HIGHWAY		A3
REVISION / REVISION DESCRIPTION ISSUED FOR CONSTRUCTION MENDMENT TO EIGHT MILE TIE MENDMENT TO EIGHT MILE TIE (RFI-00684)		VWR No. / APPROVAL PR		DRAWINGS / DESIGN PREPARED BY		TITLE		NSW GOVERNMENT Transport Roads & Maritime Services		SHEET No. 2 OF 14
SCALE ON A3 SIZE DRAWING 0 5 10 15 20 25 SCALE 1:500m		CO-ORDINATE SYSTEM MGA ZONE 56		HEIGHT DATUM A.H.D.		Ernst & Young Centre Level 27, 850 George Street Sydney NSW 2000 Phone: (02) 9272 5100 Fax: (02) 9272 5101		PREPARED FOR PACIFIC HIGHWAY PACIFIC HIGHWAY OFFICE GRAFTON		
RMS REGISTRATION No. DS2016/000619		ISSUE STATUS ISSUED FOR CONSTRUCTION		EDMS No. SF2015/118045		SHEET No. RA-A-41852		ISSUE C		

I MAY BE INCOMPLETE IF COPIED FROM AN A3 SIZE ORIGINAL \\PSPDF03\pgr\pp\pacifc COMPLETE\200001_WOOLGOOLGA_TO_BALLINA_DELIVER09_CADD\Drawings\12_PICANNINYRA\W2B-PC0-A-RA-DRG-41852.dwg

LEGEND

- EXISTING SURFACE
- FINAL DESIGN SURFACE
- DRAINAGE DESIGN
- LANDSCAPE MOUND
- PROJECT BOUNDARY
- G4 BARRIER
- WRSB WIRE ROPE
- TYPE F BARRIER
- SO GUTTER
- DRAINAGE PIPE













I MAY BE INCOMPLETE IF COPIED FROM AN A3 SIZE ORIGINAL

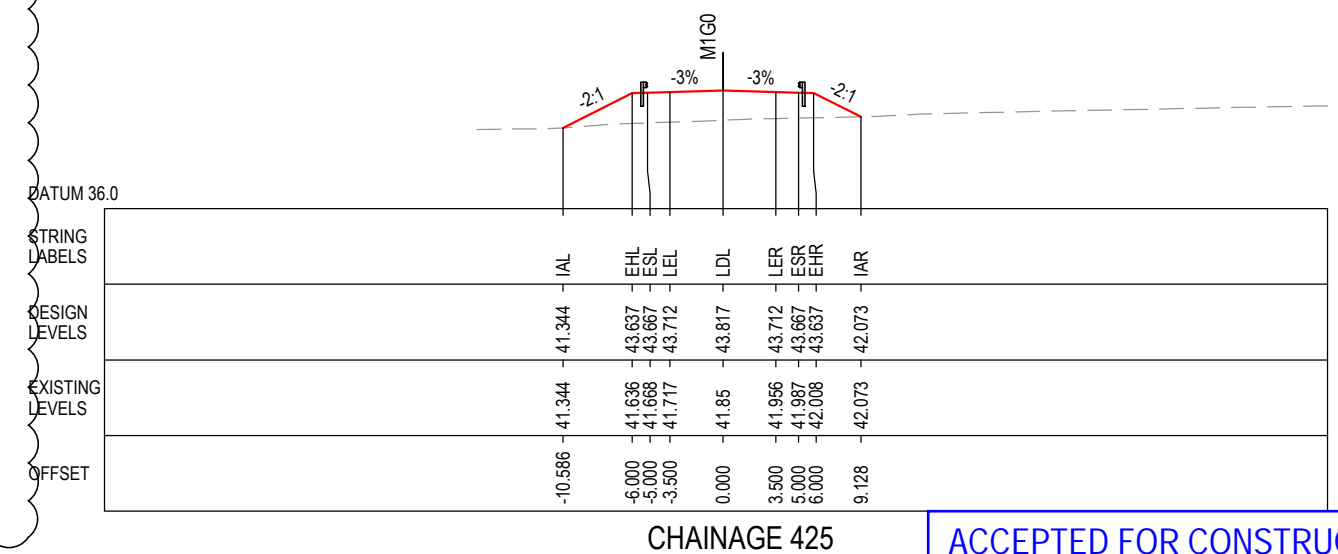
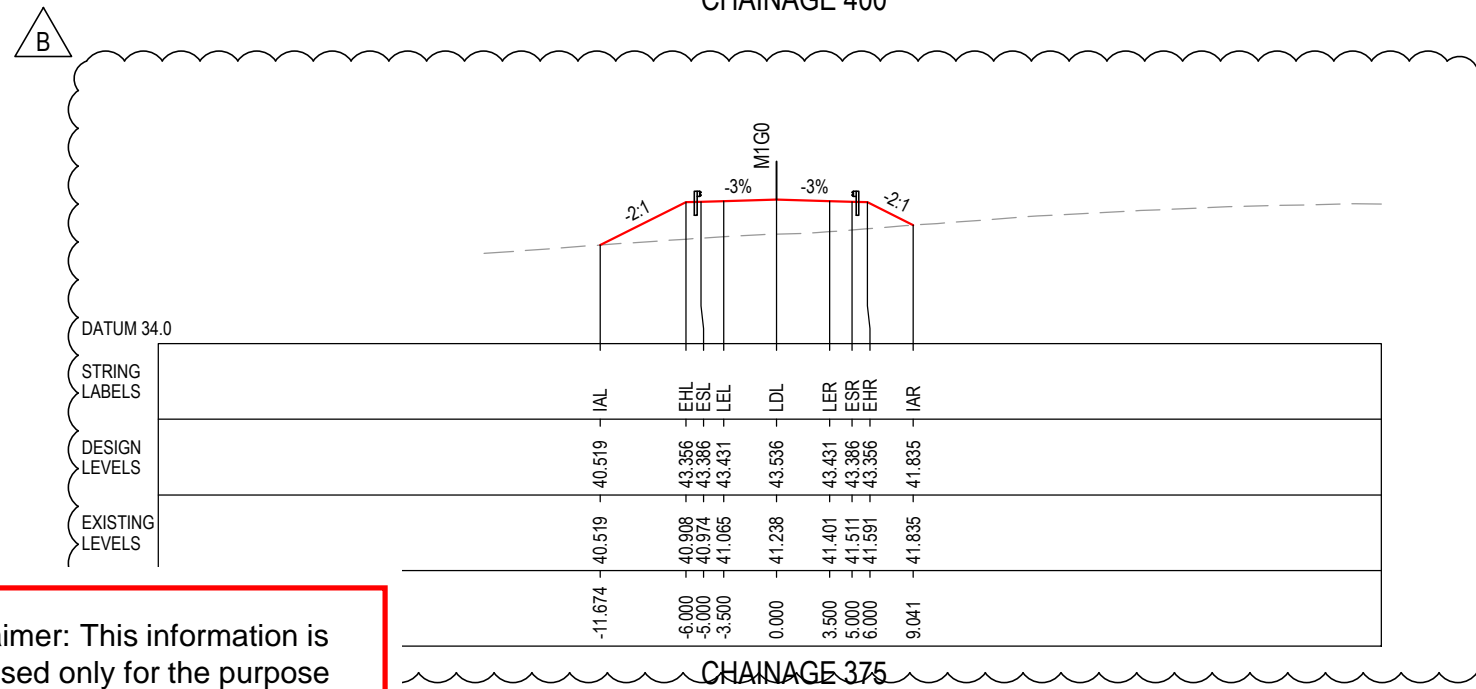
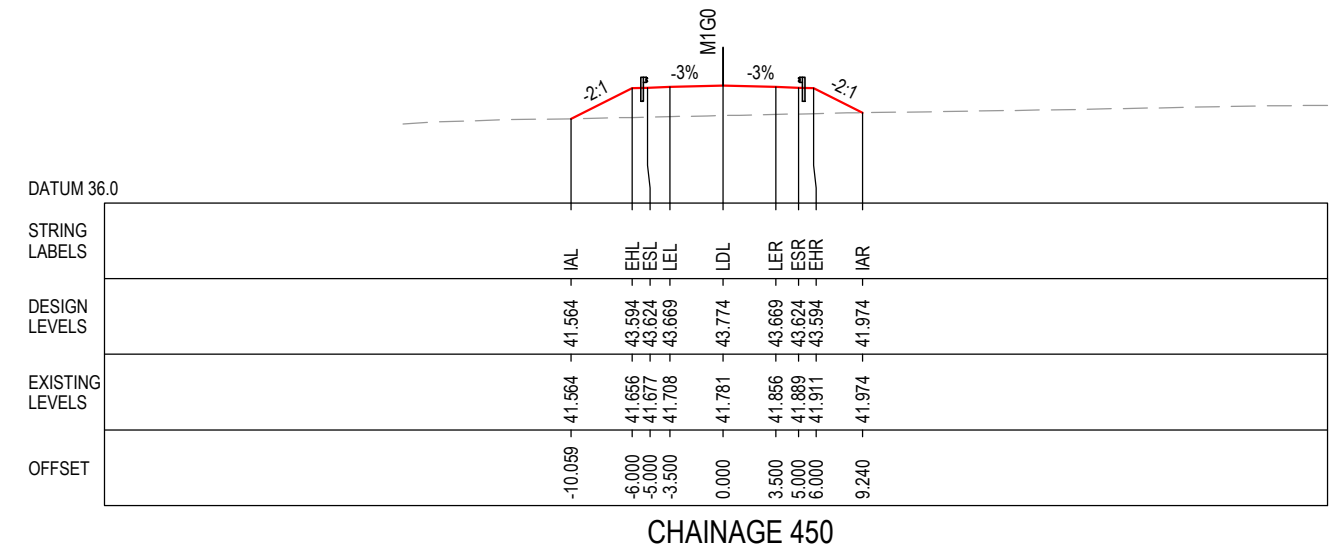
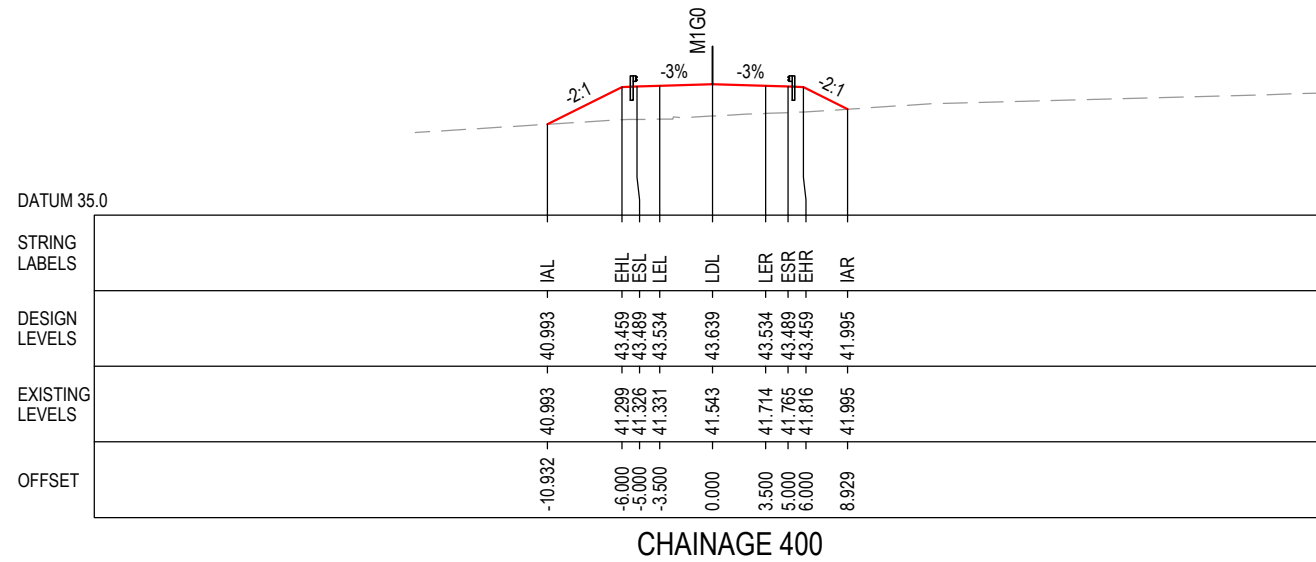
***Disclaimer:** This information is to be used only for the purpose of inspecting fixing or varying road levels in accordance with Part 3 of the Roads Act 1993. In some locations the road configuration has been refined without impacting the road level.

ACCEPTED FOR CONSTRUCTION

DESIGN LOT CODE A-81-RA-01	DESIGN MODEL FILE(S) USED FOR DOCUMENTATION OF THIS DRAWING W2B-PC0-A-RA-MOD-00010.TXT	PLOT DATE / TIME 15 February 2019 - 4:52:23 PM	PLOT BY Bidart, Claudio	CLIENT CLARENCE VALLEY COUNCIL HW10 - PACIFIC HIGHWAY	A3
REVISION / REVISION DESCRIPTION ISSUED FOR CONSTRUCTION REVISION TO EIGHT MILE TIE (RFI-00684)	WVR No. / APPROVAL PR	SCALES ON A3 SIZE DRAWING 0 5 10 15 20 25 SCALE 1:500m	DRAWINGS / DESIGN PREPARED BY PACIFIC COMPLETE Ernst & Young Centre Level 27, 850 George Street Sydney NSW 2000 Phone: (02) 9272 5100 Fax: (02) 9272 5101	Transport Roads & Maritime Services PREPARED FOR PACIFIC HIGHWAY PACIFIC HIGHWAY OFFICE GRAFTON	SHEET No. 3 OF 14 RMS REGISTRATION No. DS2016/000619 ISSUE STATUS ISSUED FOR CONSTRUCTION EDMS No. SF2015/118045 SHEET No. RA-A-41853 ISSUE B

LEGEND



-  EXISTING SURFACE
-  FINAL DESIGN SURFACE
-  DRAINAGE DESIGN
-  LANDSCAPE MOUND
-  PROJECT BOUNDARY
-  G4 BARRIER
-  WRSB WIRE ROPE
-  TYPE F BARRIER
-  SO GUTTER
-  DRAINAGE PIPE



ACCEPTED FOR CONSTRUCTION

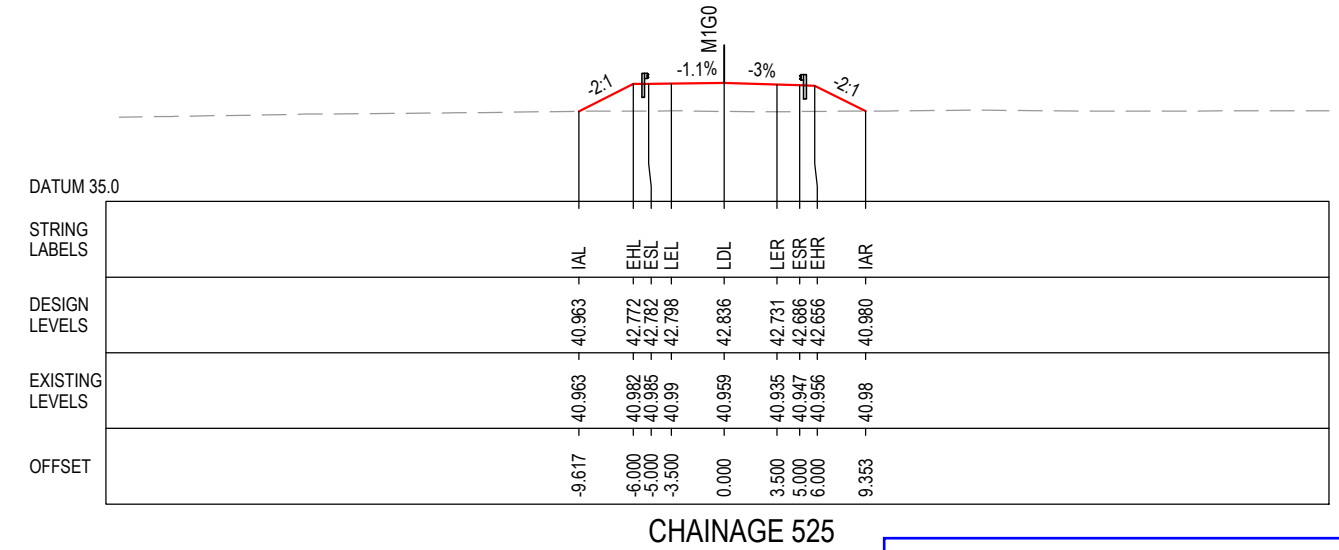
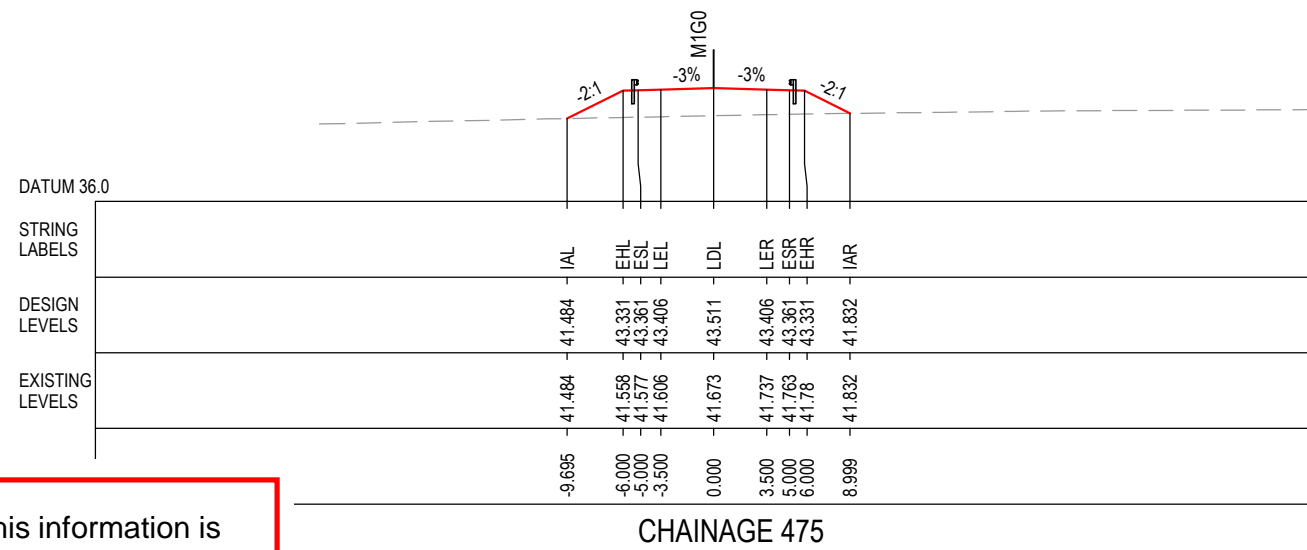
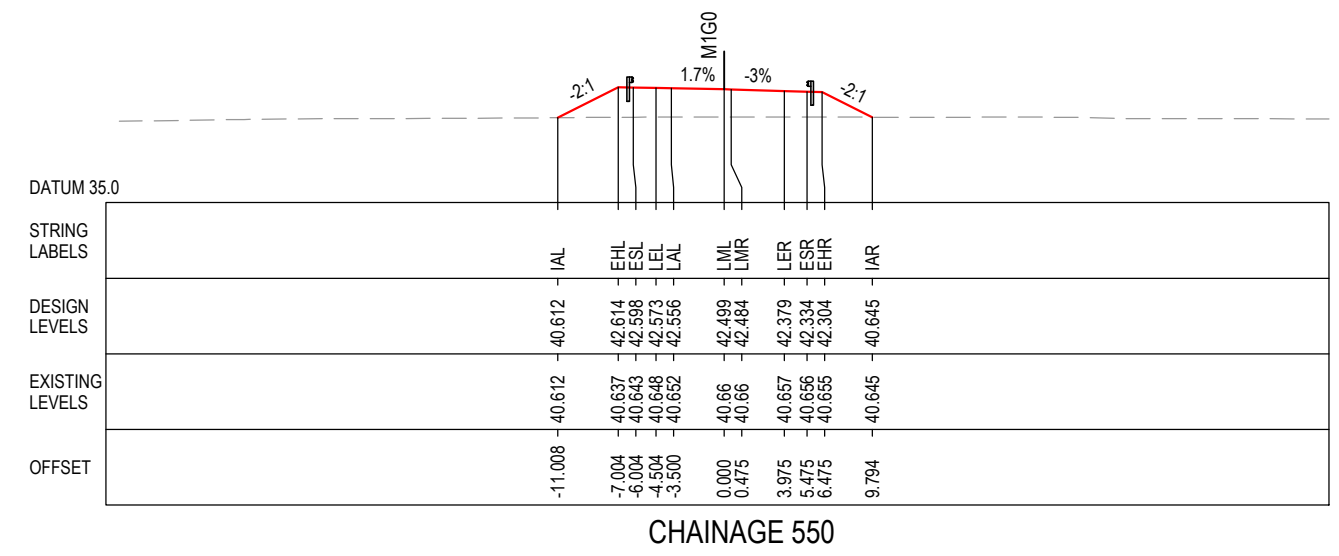
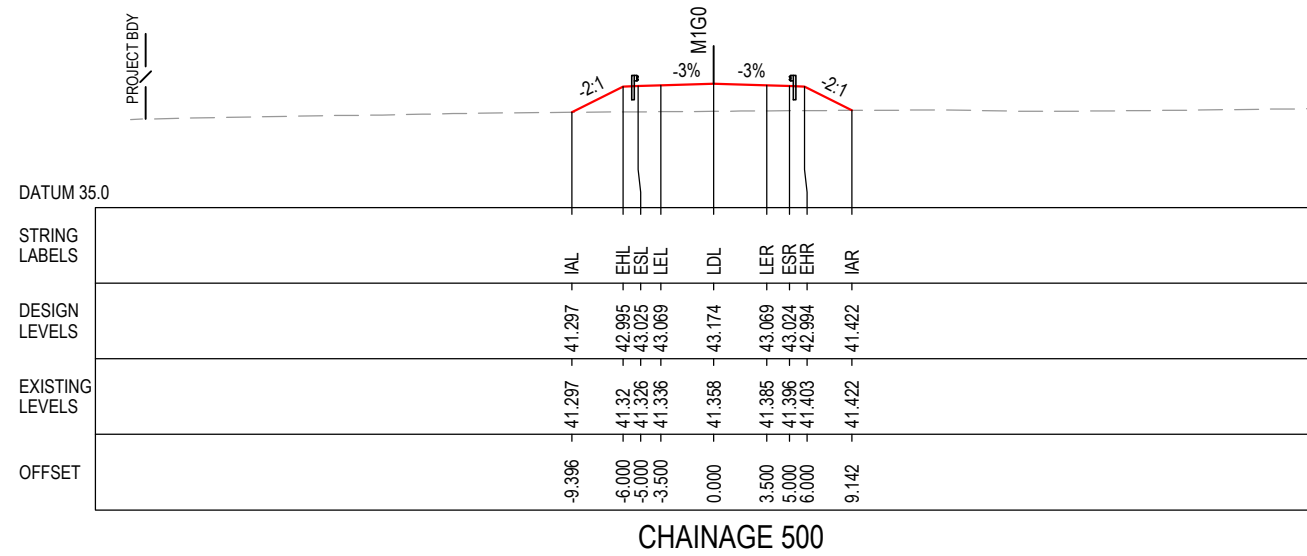
I MAY BE INCOMPLETE IF COPIED FROM AN A3 SIZE ORIGINAL

*Disclaimer: This information is to be used only for the purpose of inspecting fixing or varying road levels in accordance with Part 3 of the Roads Act 1993. In some locations the road configuration has been refined without impacting the road level.

DESIGN LOT CODE A-81-RA-01		DESIGN MODEL FILE(S) USED FOR DOCUMENTATION OF THIS DRAWING W2B-PC0-A-RA-MOD-00010.TXT		PLOT DATE / TIME 15 February 2019 - 4:52:31 PM Bidart, Claudio		PLOT BY		CLIENT		A3	
REVISION / REVISION DESCRIPTION ISSUED FOR CONSTRUCTION REVISION TO EIGHT MILE TIE (RFI-00684)		WVR No. APPROVAL PR		DRAWINGS / DESIGN PREPARED BY		TITLE		 Transport Roads & Maritime Services		CLARENCE VALLEY COUNCIL HW10 - PACIFIC HIGHWAY WOOLGOOLGA TO BALLINA UPGRADE PORTION A - GLENUGIE TO MACLEAN ALIGNMENT AND EARTHWORKS 3AB CROSS SECTION - M1G0 EIGHT MILE LANE SHEET No. 4 OF 14	
SCALE ON A3 SIZE DRAWING 0 5 10 15 20 25 SCALE 1:500m		CO-ORDINATE SYSTEM MGA ZONE 56		HEIGHT DATUM A.H.D.		 Ernst & Young Centre Level 27, 850 George Street Sydney NSW 2000 Phone: (02) 9272 5100 Fax: (02) 9272 5101					
						DRAWN: JOSH DAWSON 11.01.19 DRG CHECK: CLAUDIO BIDART 11.01.19 DESIGN: MARTIN HENEGHAN 11.01.19 DESIGN CHECK: MICHAEL SABA 11.01.19 DESIGN MNGR: VINCE URBANO 11.01.19 PROJECT MNGR: PETER REES 11.01.19		EDMS No. SF2015/118045 SHEET No. RA-A-41854		PART 1 ISSUE B	

LEGEND

- EXISTING SURFACE
- FINAL DESIGN SURFACE
- DRAINAGE DESIGN
- LANDSCAPE MOUND
- PROJECT BOUNDARY
- G4 BARRIER
- WRSB WIRE ROPE
- TYPE F BARRIER
- SO GUTTER
- DRAINAGE PIPE



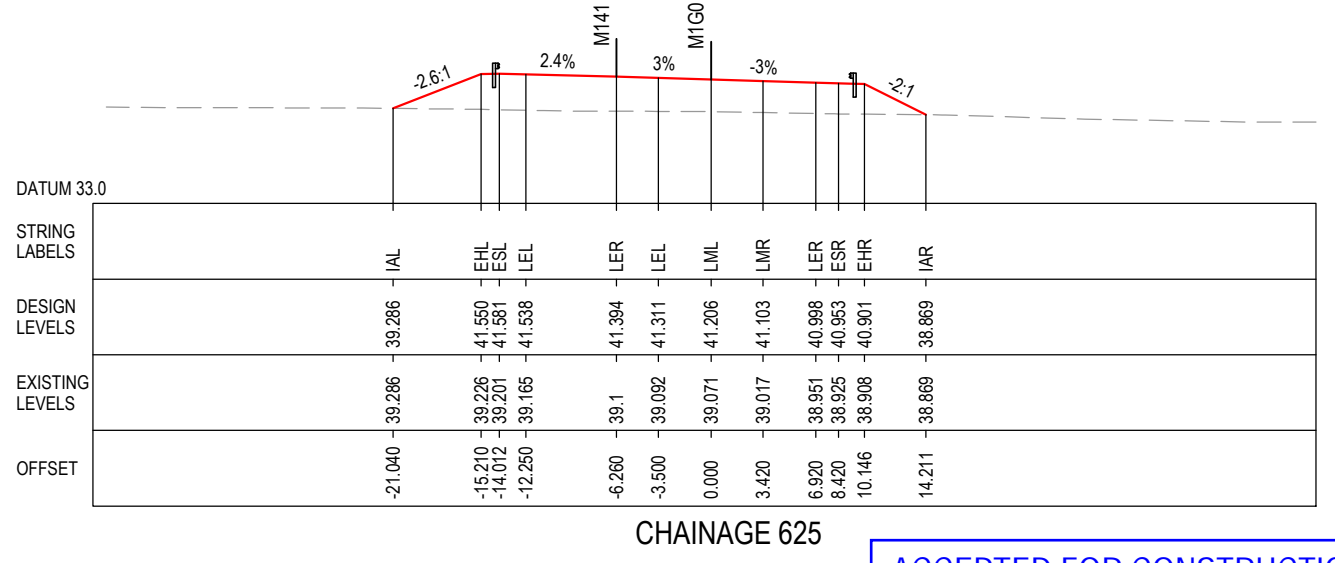
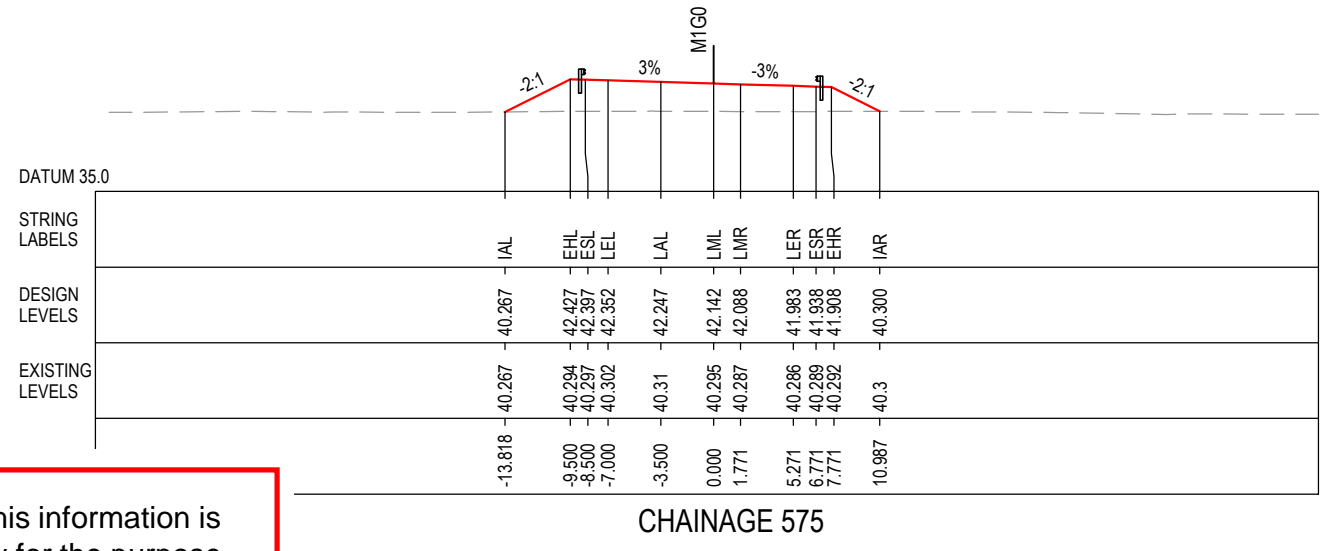
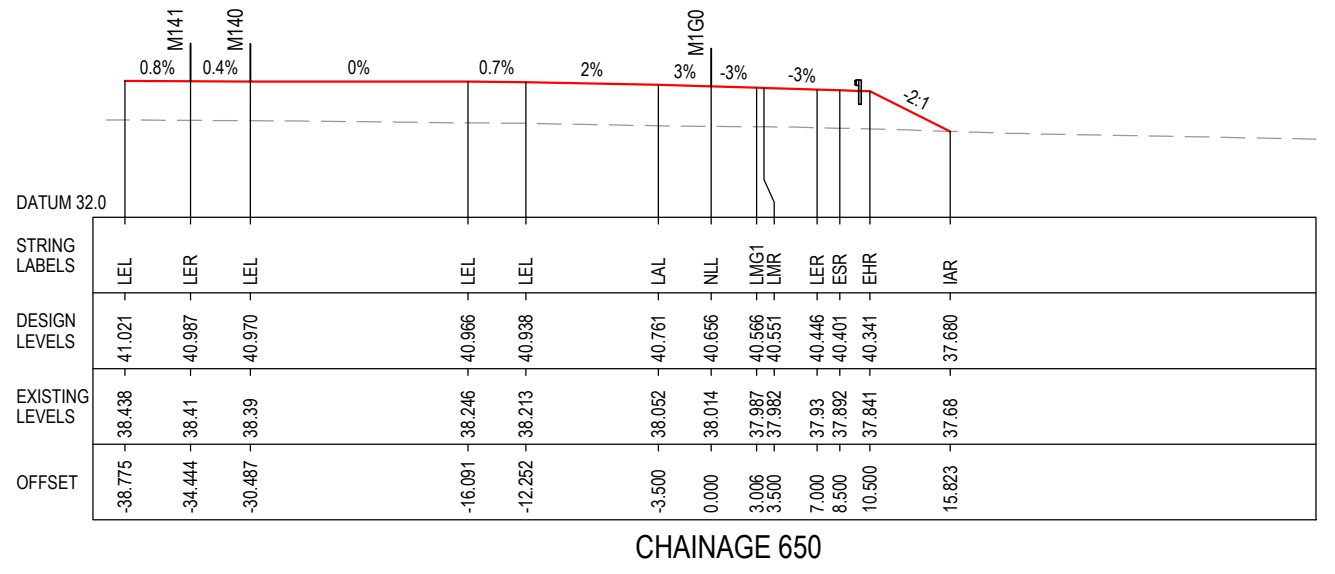
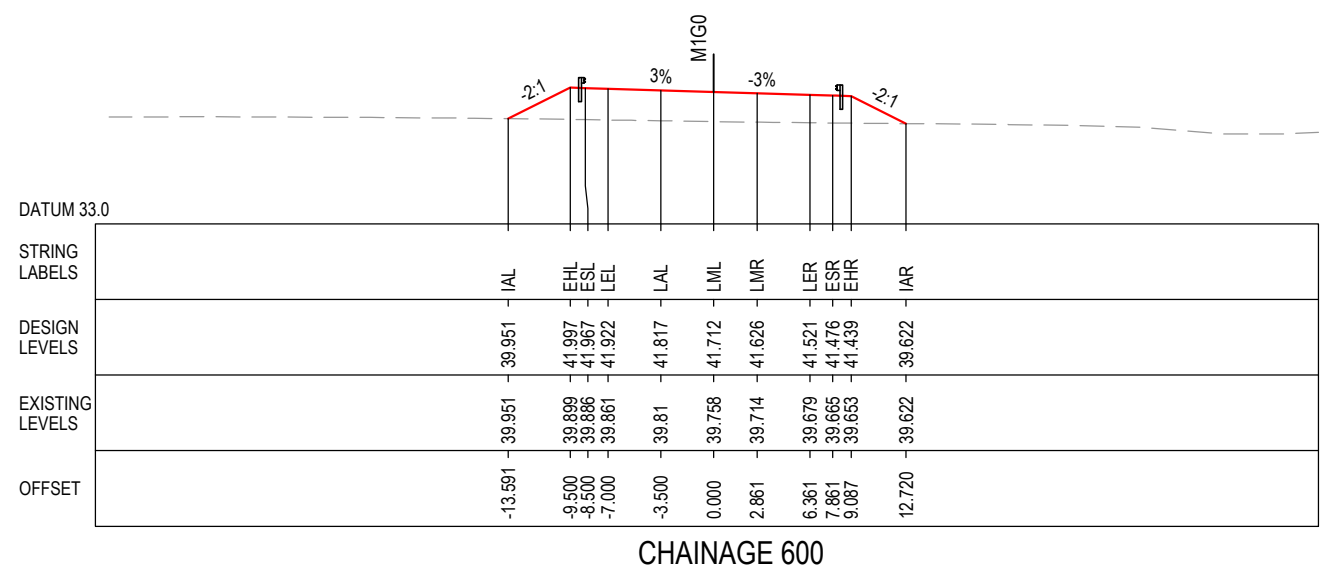
***Disclaimer:** This information is to be used only for the purpose of inspecting fixing or varying road levels in accordance with Part 3 of the Roads Act 1993. In some locations the road configuration has been refined without impacting the road level.

ACCEPTED FOR CONSTRUCTION

DESIGN LOT CODE A-81-RA-01		DESIGN MODEL FILE(S) USED FOR DOCUMENTATION OF THIS DRAWING W2B-PC0-A-RA-MOD-00010.TXT		PLOT DATE / TIME 20 April 2016 - 5:04:50 PM		PLOT BY Balmaceda, Leo		CLIENT CLARENCE VALLEY COUNCIL HW10 - PACIFIC HIGHWAY		A3	
MENDMENT / REVISION DESCRIPTION ISSUED FOR CONSTRUCTION		VWR No. / APPROVAL PR		SCALES ON A3 SIZE DRAWING 0 5 10 15 20 25 SCALE 1:500m		DRAWINGS / DESIGN PREPARED BY PACIFIC COMPLETE Ernst & Young Centre Level 27, 550 George Street Sydney NSW 2000 Phone: (02) 9272 5100 Fax: (02) 9272 5101		TITLE DRAWN DRG CHECK DESIGN DESIGN CHECK DESIGN MNGR PROJECT MNGR		NAME LEO BALMACEDA CLAUDIO BIDART MARTIN HENEGHAN MICHAEL SABA VINCE URBANO PETER REES	
CO-ORDINATE SYSTEM MGA ZONE 56		HEIGHT DATUM A.H.D.		PREPARED FOR PACIFIC HIGHWAY PACIFIC HIGHWAY OFFICE GRAFTON		RMS REGISTRATION No. DS2016/000619		ISSUE STATUS ISSUED FOR CONSTRUCTION		EDMS No. SF2015/118045	
								SHEET No. RA-A-41855		ISSUE A	

I MAY BE INCOMPLETE IF COPIED FROM AN A3 SIZE ORIGINAL \\PSPYDF03\pgr\PPACIFIC_COMPLETE\2270001_WOOLGOOLGA_TO_BALLINA_DELIVER09_CADD\Drawings\12_PICANNINYRA\W2B-PC0-A-RA-DRG-41855.dwg

- LEGEND**
- EXISTING SURFACE
 - FINAL DESIGN SURFACE
 - DRAINAGE DESIGN
 - LANDSCAPE MOUND
 - PROJECT BOUNDARY
 - G4 BARRIER
 - WRSB WIRE ROPE
 - TYPE F BARRIER
 - SO GUTTER
 - DRAINAGE PIPE



***Disclaimer:** This information is to be used only for the purpose of inspecting fixing or varying road levels in accordance with Part 3 of the Roads Act 1993. In some locations the road configuration has been refined without impacting the road level.

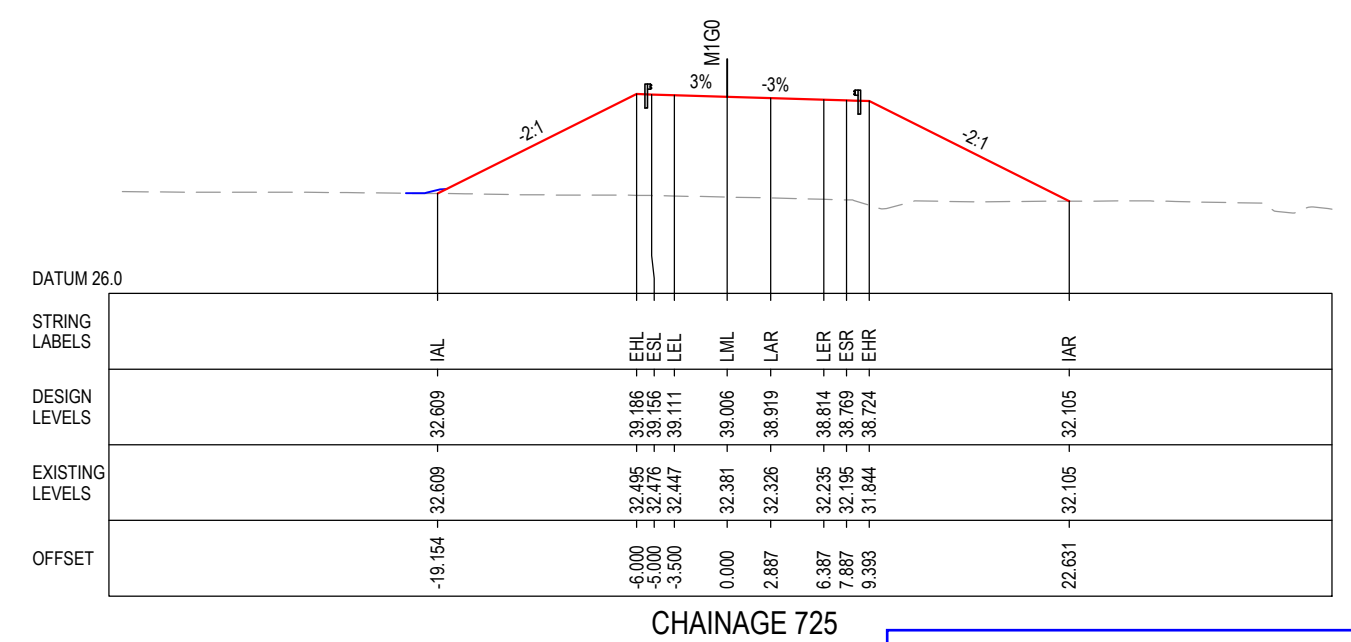
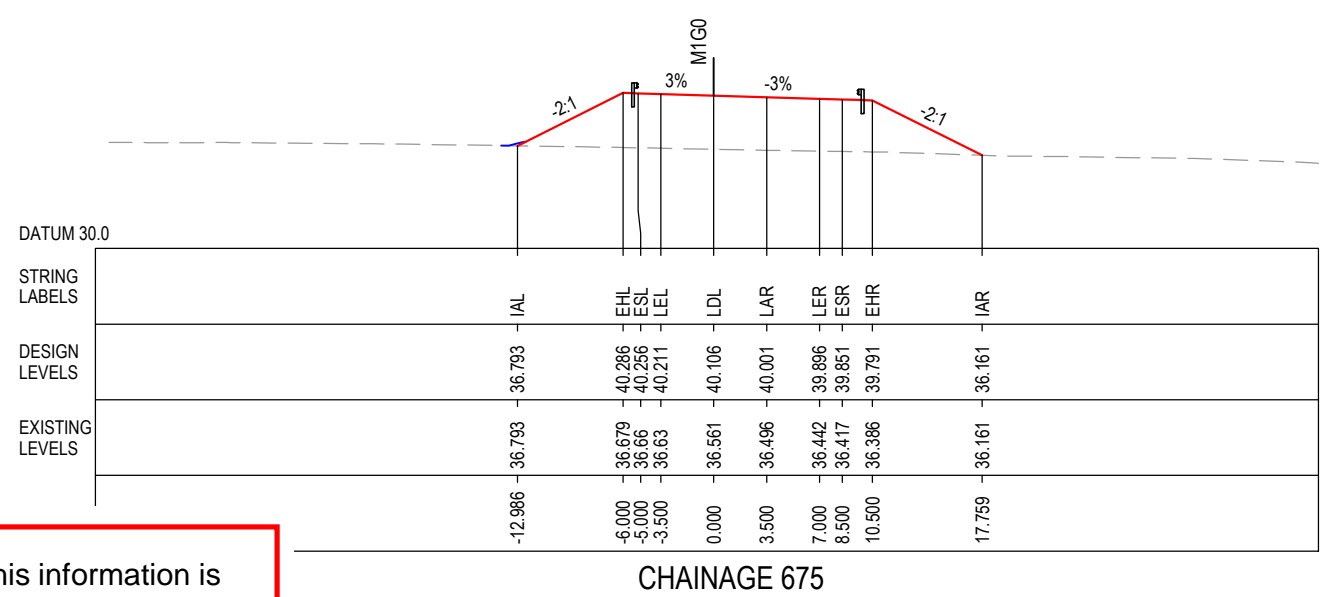
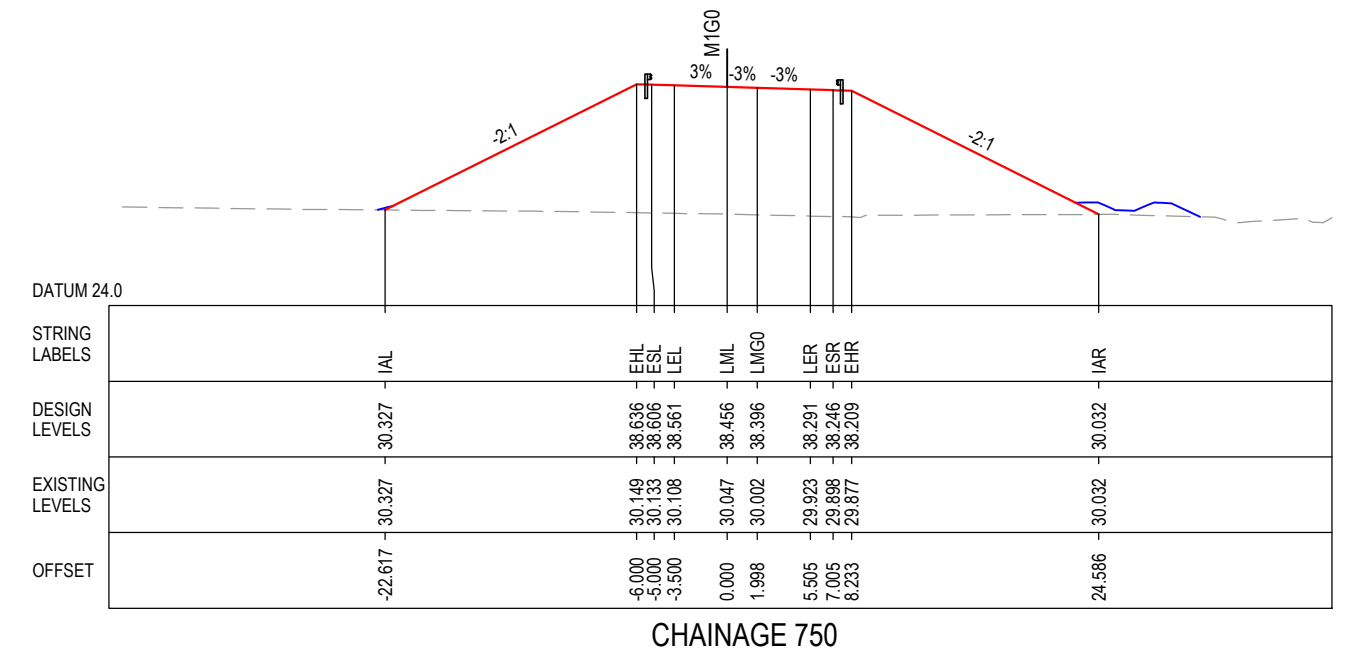
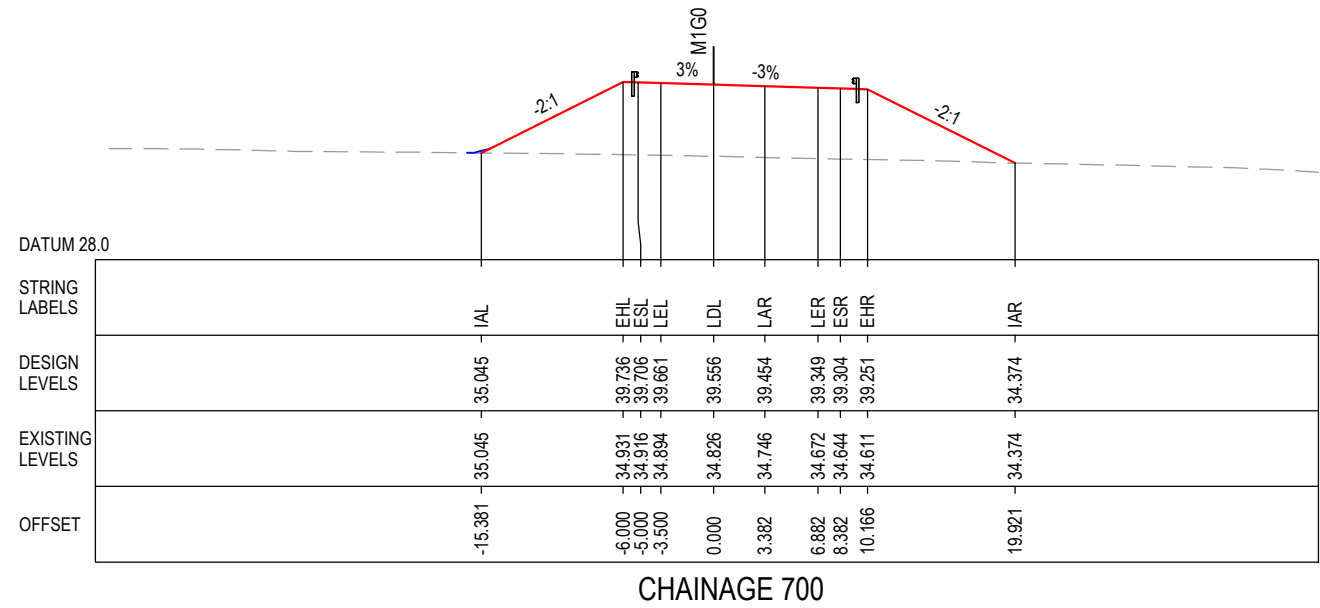
ACCEPTED FOR CONSTRUCTION

DESIGN LOT CODE A-81-RA-01	DESIGN MODEL FILE(S) USED FOR DOCUMENTATION OF THIS DRAWING W2B-PC0-A-RA-MOD-00010.TXT	PLOT DATE / TIME 20 April 2016 - 5:04:57 PM	PLOT BY Balmaceda, Leo	CLIENT CLARENCE VALLEY COUNCIL HW10 - PACIFIC HIGHWAY	A3																											
MENDMENT / REVISION DESCRIPTION ISSUED FOR CONSTRUCTION	WVR No. / APPROVAL PR	SCALES ON A3 SIZE DRAWING 0 5 10 15 20 25 SCALE 1:500m	DRAWINGS / DESIGN PREPARED BY PACIFIC COMPLETE Ernst & Young Centre Level 27 550 George Street Sydney NSW 2000 Phone: (02) 9272 5100 Fax: (02) 9272 5101	<table border="1"> <tr> <th>TITLE</th> <th>NAME</th> <th>DATE</th> </tr> <tr> <td>DRAWN</td> <td>LEO BALMACEDA</td> <td>23.03.18</td> </tr> <tr> <td>DRG CHECK</td> <td>CLAUDIO BIDART</td> <td>23.03.18</td> </tr> <tr> <td>DESIGN</td> <td>MARTIN HENEGHAN</td> <td>23.03.18</td> </tr> <tr> <td>DESIGN CHECK</td> <td>MICHAEL SABA</td> <td>23.03.18</td> </tr> <tr> <td>DESIGN MNGR</td> <td>VINCE URBANO</td> <td>23.03.18</td> </tr> <tr> <td>PROJECT MNGR</td> <td>PETER REES</td> <td>23.03.18</td> </tr> </table>	TITLE	NAME	DATE	DRAWN	LEO BALMACEDA	23.03.18	DRG CHECK	CLAUDIO BIDART	23.03.18	DESIGN	MARTIN HENEGHAN	23.03.18	DESIGN CHECK	MICHAEL SABA	23.03.18	DESIGN MNGR	VINCE URBANO	23.03.18	PROJECT MNGR	PETER REES	23.03.18	<table border="1"> <tr> <td>PREPARED FOR PACIFIC HIGHWAY PACIFIC HIGHWAY OFFICE</td> <td>RMS REGISTRATION No. DS2016/000619</td> </tr> <tr> <td>ISSUE STATUS ISSUED FOR CONSTRUCTION</td> <td>EDMS No. SF2015/118045</td> </tr> <tr> <td>SHEET No. RA-A-41856</td> <td>ISSUE A</td> </tr> </table>	PREPARED FOR PACIFIC HIGHWAY PACIFIC HIGHWAY OFFICE	RMS REGISTRATION No. DS2016/000619	ISSUE STATUS ISSUED FOR CONSTRUCTION	EDMS No. SF2015/118045	SHEET No. RA-A-41856	ISSUE A
TITLE	NAME	DATE																														
DRAWN	LEO BALMACEDA	23.03.18																														
DRG CHECK	CLAUDIO BIDART	23.03.18																														
DESIGN	MARTIN HENEGHAN	23.03.18																														
DESIGN CHECK	MICHAEL SABA	23.03.18																														
DESIGN MNGR	VINCE URBANO	23.03.18																														
PROJECT MNGR	PETER REES	23.03.18																														
PREPARED FOR PACIFIC HIGHWAY PACIFIC HIGHWAY OFFICE	RMS REGISTRATION No. DS2016/000619																															
ISSUE STATUS ISSUED FOR CONSTRUCTION	EDMS No. SF2015/118045																															
SHEET No. RA-A-41856	ISSUE A																															

I MAY BE INCOMPLETE IF COPIED FROM AN A3 SIZE ORIGINAL \\PSPYDFL03\proj\PPACIFIC_COMPLETE\220001_WOOLGOOLGA_TO_BALLINA_DELIVER09_CADD\Drawings\12_PICANNINRA\W2B-PC0-A-RA-DRG-41856.dwg

LEGEND

- EXISTING SURFACE
- FINAL DESIGN SURFACE
- DRAINAGE DESIGN
- LANDSCAPE MOUND
- PROJECT BOUNDARY
- G4 BARRIER
- WRSB WIRE ROPE
- TYPE F BARRIER
- SO GUTTER
- DRAINAGE PIPE



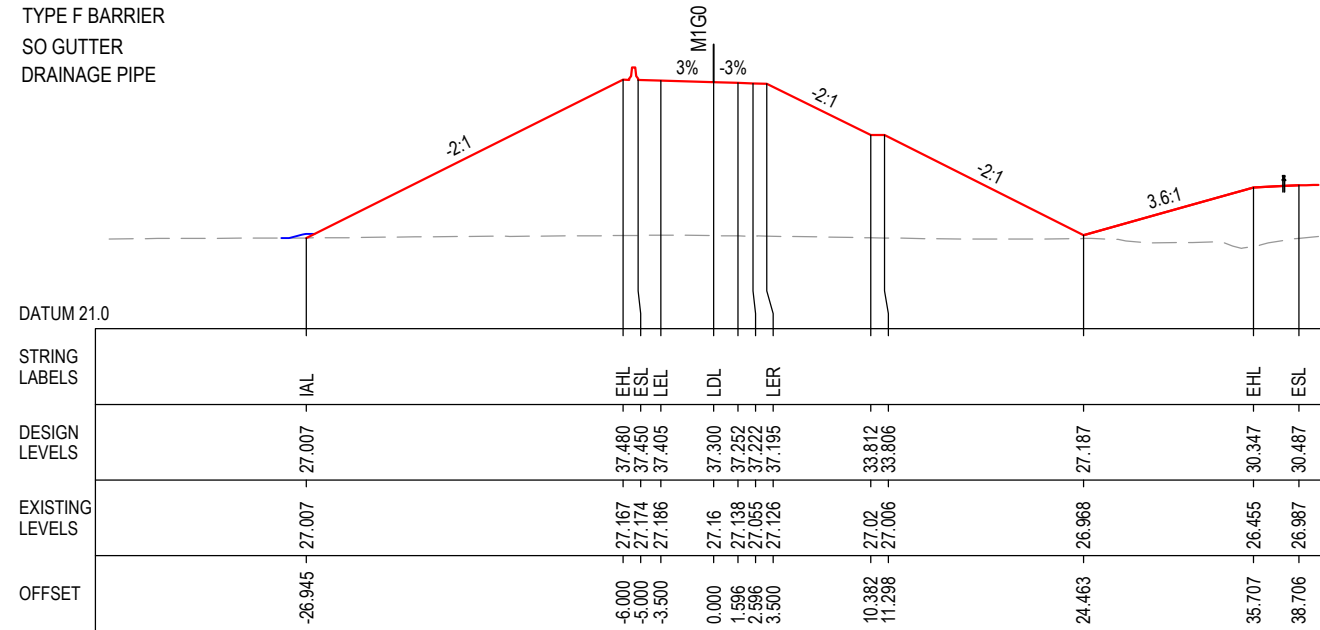
I MAY BE INCOMPLETE IF COPIED FROM AN A3 SIZE ORIGINAL

***Disclaimer:** This information is to be used only for the purpose of inspecting fixing or varying road levels in accordance with Part 3 of the Roads Act 1993. In some locations the road configuration has been refined without impacting the road level.

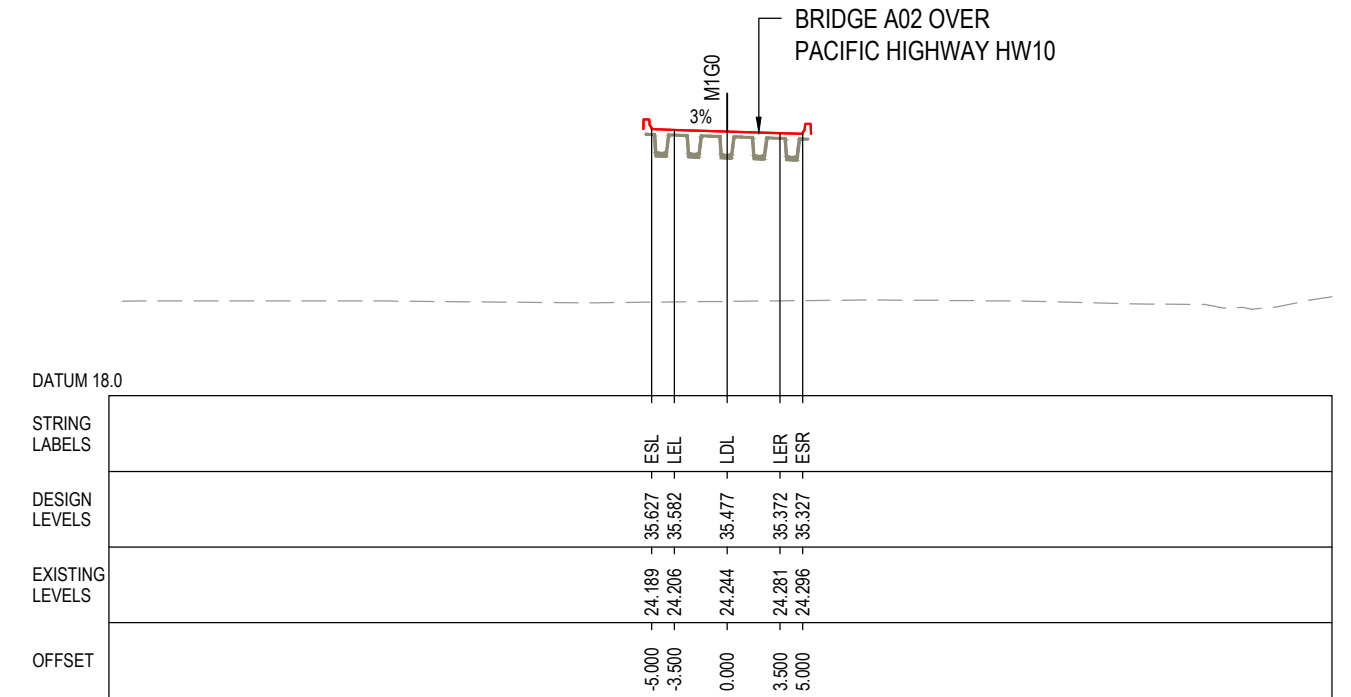
ACCEPTED FOR CONSTRUCTION

DESIGN LOT CODE A-81-RA-01		DESIGN MODEL FILE(S) USED FOR DOCUMENTATION OF THIS DRAWING W2B-PC0-A-RA-MOD-00010.TXT		PLOT DATE / TIME 20 April 2018 - 5:05:04 PM		PLOT BY Balmaceda, Leo		CLIENT CLARENCE VALLEY COUNCIL HW10 - PACIFIC HIGHWAY		A3	
MENDMENT / REVISION DESCRIPTION ISSUED FOR CONSTRUCTION		WVR No. / APPROVAL PR		DRAWINGS / DESIGN PREPARED BY		TITLE		NSW GOVERNMENT Transport Roads & Maritime Services		SHEET No. 7 OF 14	
SCALE ON A3 SIZE DRAWING 0 5 10 15 20 25 SCALE 1:500m		CO-ORDINATE SYSTEM MGA ZONE 56		HEIGHT DATUM A.H.D.		PACIFIC COMPLETE Ernst & Young Centre Level 27, 550 George Street Sydney NSW 2000 Phone: (02) 9272 5100 Fax: (02) 9272 5101		DRAWN LEO BALMACEDA 23.03.18		RMS REGISTRATION No. DS2016/000619	
						DRG CHECK CLAUDIO BIDART 23.03.18		PREPARED FOR PACIFIC HIGHWAY PACIFIC HIGHWAY OFFICE GRAFTON		ISSUE STATUS ISSUED FOR CONSTRUCTION	
						DESIGN MARTIN HENEGHAN 23.03.18		EDMS No. SF2015/118045		SHEET No. RA-A-41857	
						DESIGN CHECK MICHAEL SABA 23.03.18		ISSUE No. A		ISSUE	
						DESIGN MNGR VINCE URBANO 23.03.18					
						PROJECT MNGR PETER REES 23.03.18					

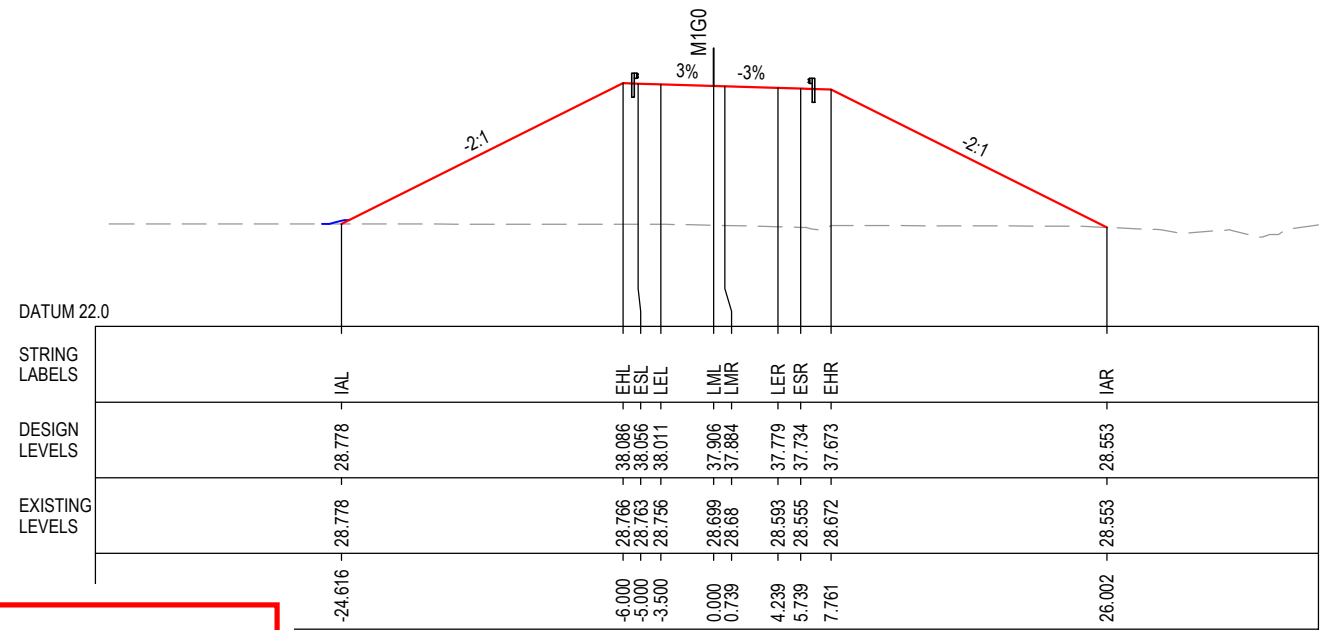
- LEGEND**
- EXISTING SURFACE
 - FINAL DESIGN SURFACE
 - DRAINAGE DESIGN
 - LANDSCAPE MOUND
 - PROJECT BOUNDARY
 - G4 BARRIER
 - WRSB WIRE ROPE
 - TYPE F BARRIER
 - SO GUTTER
 - DRAINAGE PIPE



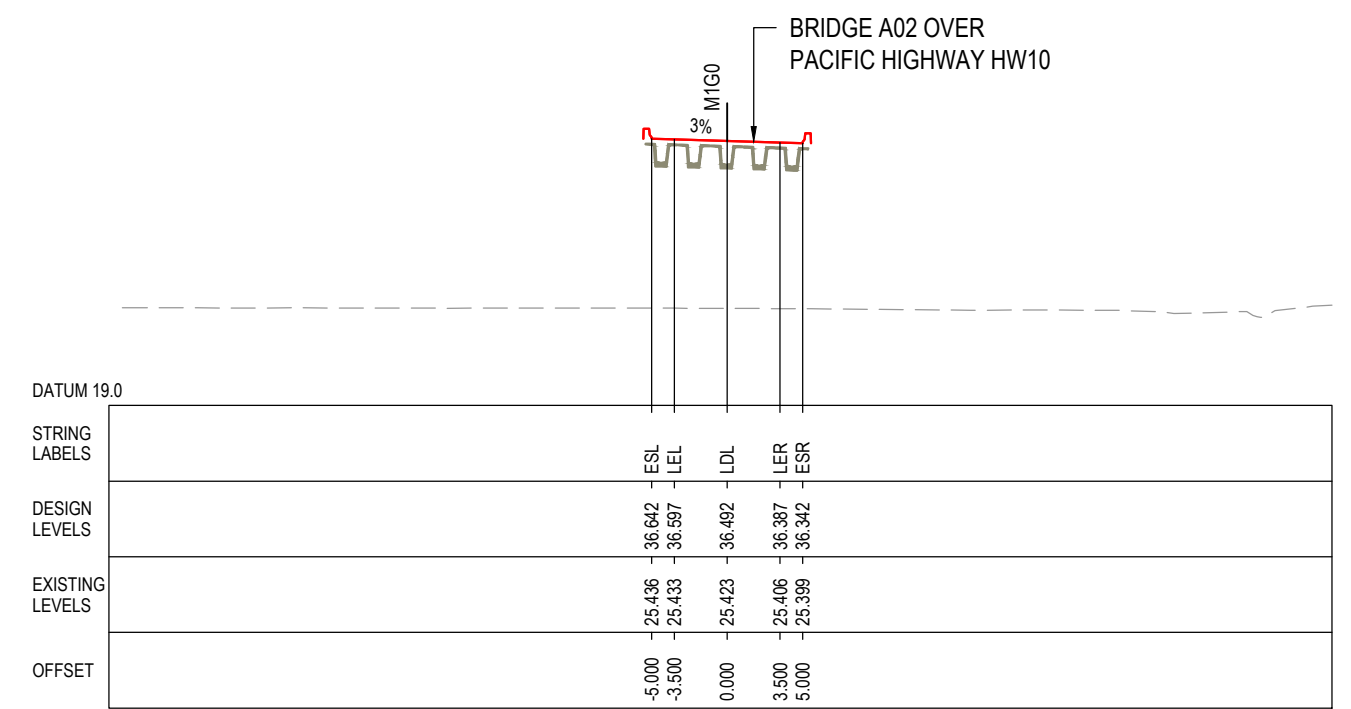
CHAINAGE 800



CHAINAGE 850



CHAINAGE 775



CHAINAGE 825

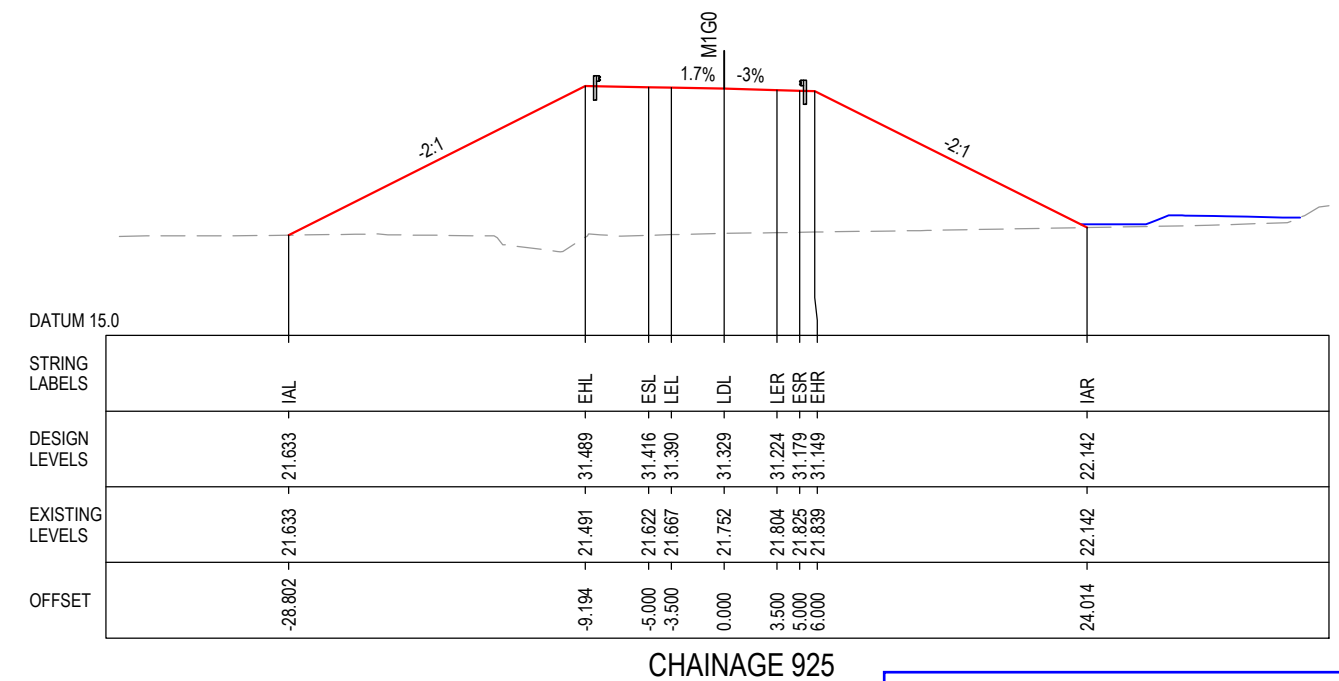
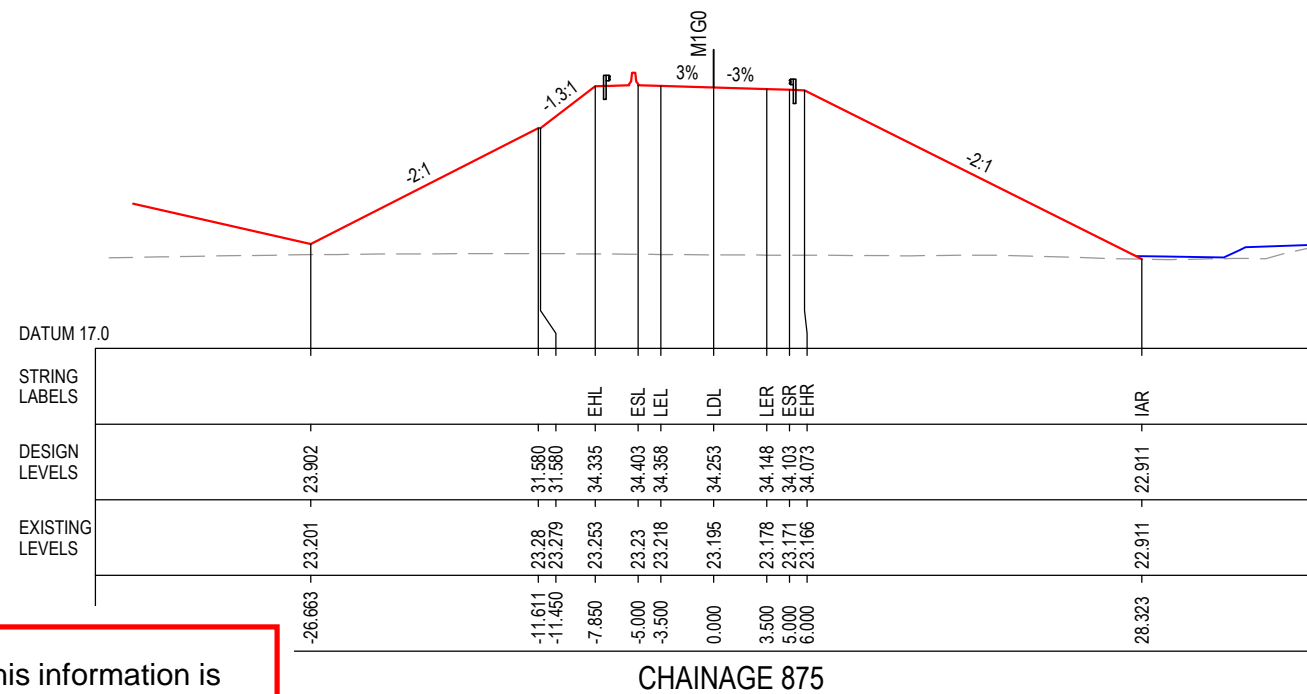
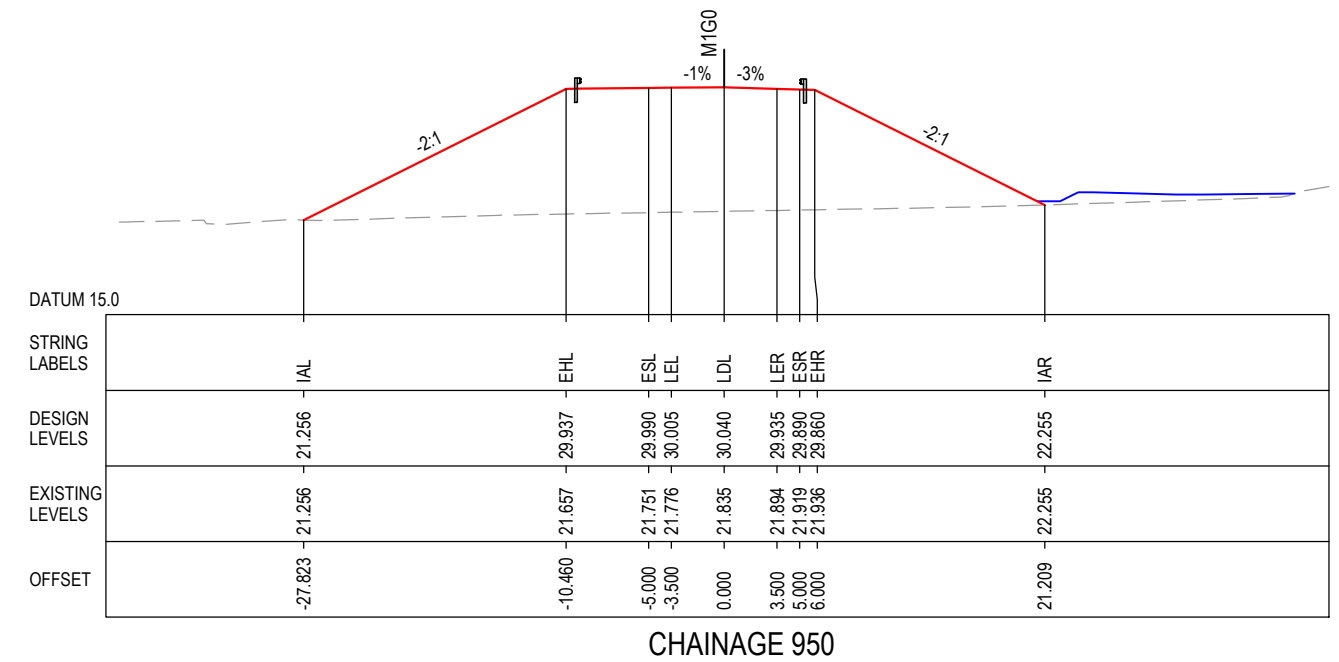
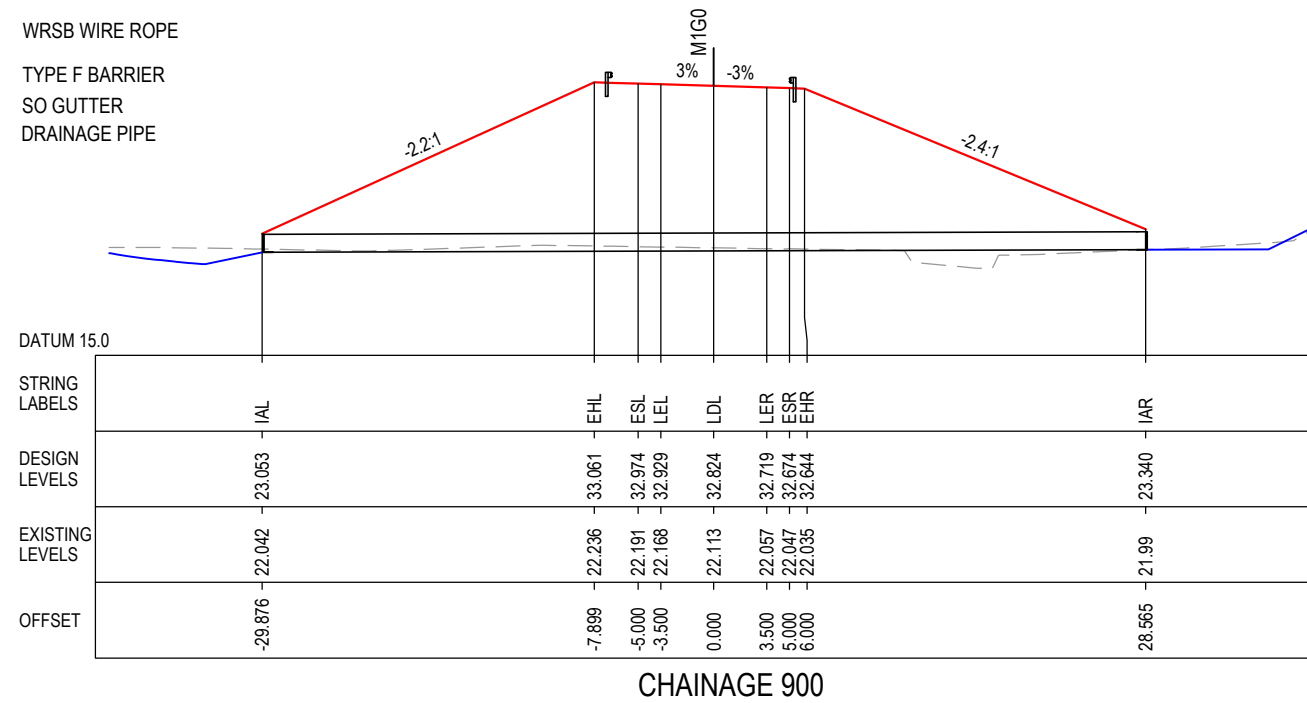
I MAY BE INCOMPLETE IF COPIED FROM AN A3 SIZE ORIGINAL

***Disclaimer:** This information is to be used only for the purpose of inspecting fixing or varying road levels in accordance with Part 3 of the Roads Act 1993. In some locations the road configuration has been refined without impacting the road level.

ACCEPTED FOR CONSTRUCTION

DESIGN LOT CODE A-81-RA-01		DESIGN MODEL FILE(S) USED FOR DOCUMENTATION OF THIS DRAWING W2B-PC0-A-RA-MOD-00010.TXT		PLOT DATE / TIME 20 April 2018 - 5:05:10 PM		PLOT BY Balmaceda, Leo		CLIENT CLARENCE VALLEY COUNCIL HW10 - PACIFIC HIGHWAY		A3
MENDMENT / REVISION DESCRIPTION ISSUED FOR CONSTRUCTION		SCALES ON A3 SIZE DRAWING		DRAWINGS / DESIGN PREPARED BY		TITLE		Transport Roads & Maritime Services		
WVR No. / APPROVAL PR		SCALE 1:500m		CO-ORDINATE SYSTEM MGA ZONE 56		HEIGHT DATUM A.H.D.		NSW GOVERNMENT		SHEET No. 8 OF 14
PACIFIC COMPLETE Ernst & Young Centre Level 27, 550 George Street Sydney NSW 2000		PHOTOGRAPHY		PROJECT MNGR PETER REES		DESIGN MNGR VINCE URBANO		PREPARED FOR PACIFIC HIGHWAY PACIFIC HIGHWAY OFFICE GRAFTON		
RMS REGISTRATION No. DS2016/000619		ISSUE STATUS ISSUED FOR CONSTRUCTION		EDMS No. SF2015/118045		SHEET No. RA-A-41858		ISSUE A		

- LEGEND**
- EXISTING SURFACE
 - FINAL DESIGN SURFACE
 - DRAINAGE DESIGN
 - LANDSCAPE MOUND
 - PROJECT BOUNDARY
 - G4 BARRIER
 - WRSB WIRE ROPE
 - TYPE F BARRIER
 - SO GUTTER
 - DRAINAGE PIPE



I MAY BE INCOMPLETE IF COPIED
mm ON A3 SIZE ORIGINAL











\\PAPSYDF03\proj\ppacific\COMPLETE\220001_WOOLGOOLGA_TO_BALLINA_DELIVER09_CADD\Drawings\12_PICANNINYRA\W2B-PC0-A-RA-DRG-41859.dwg

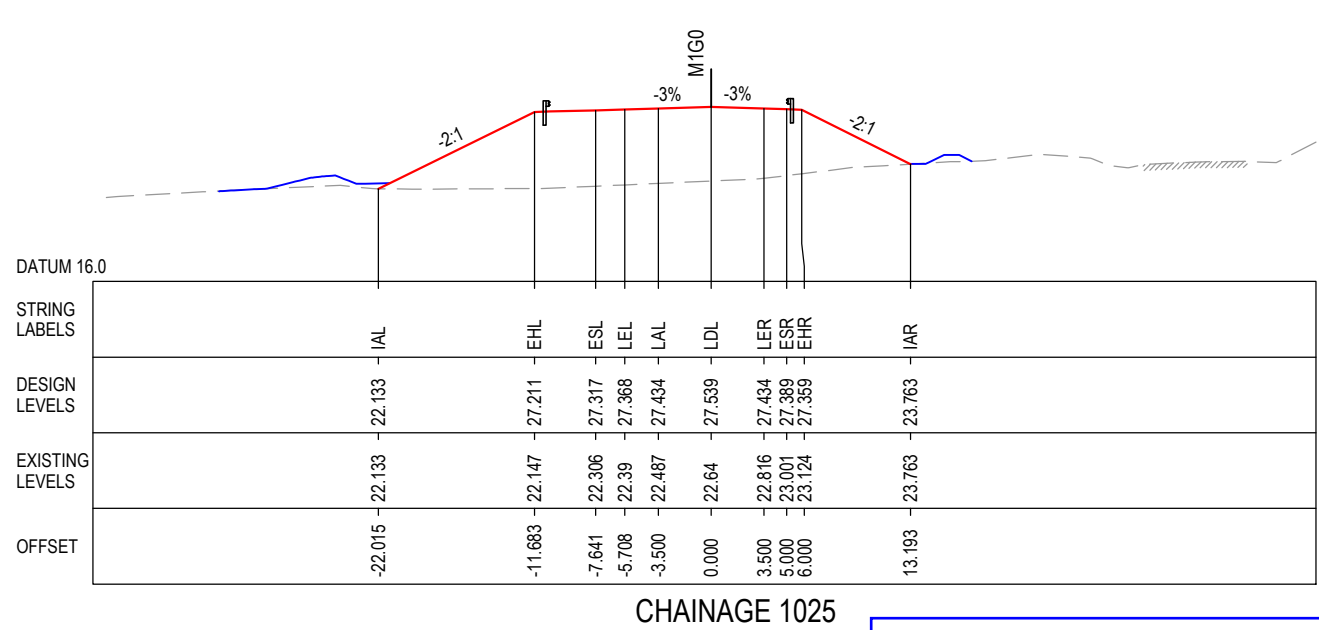
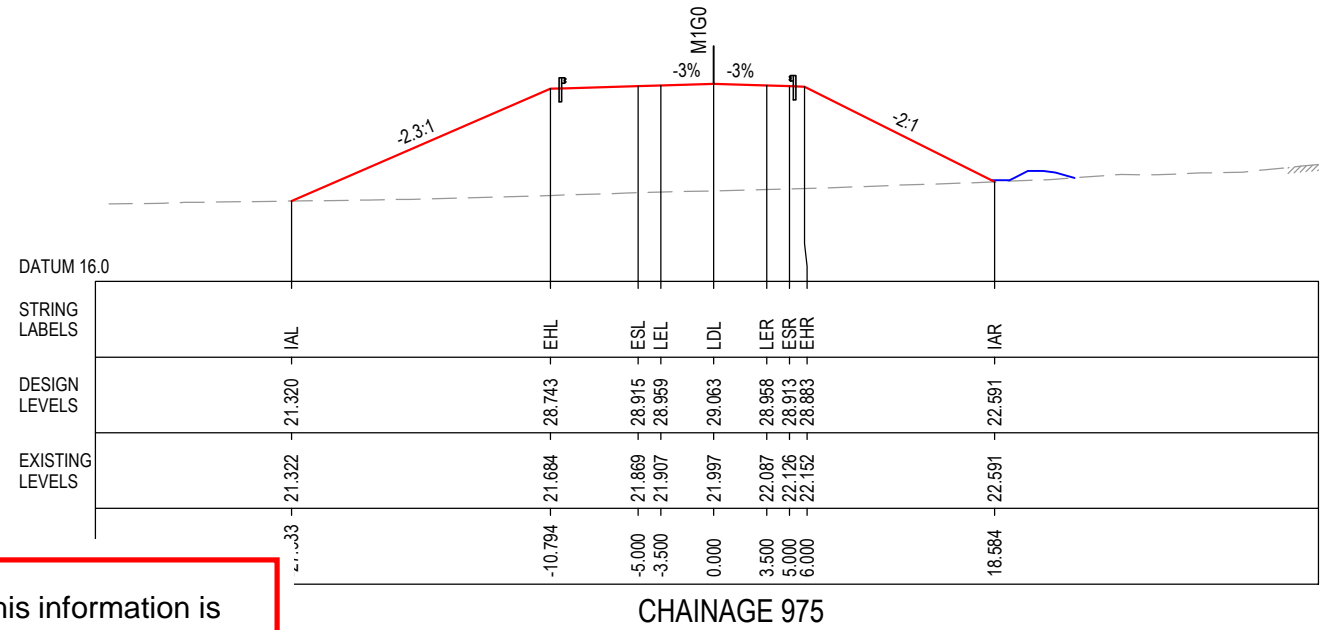
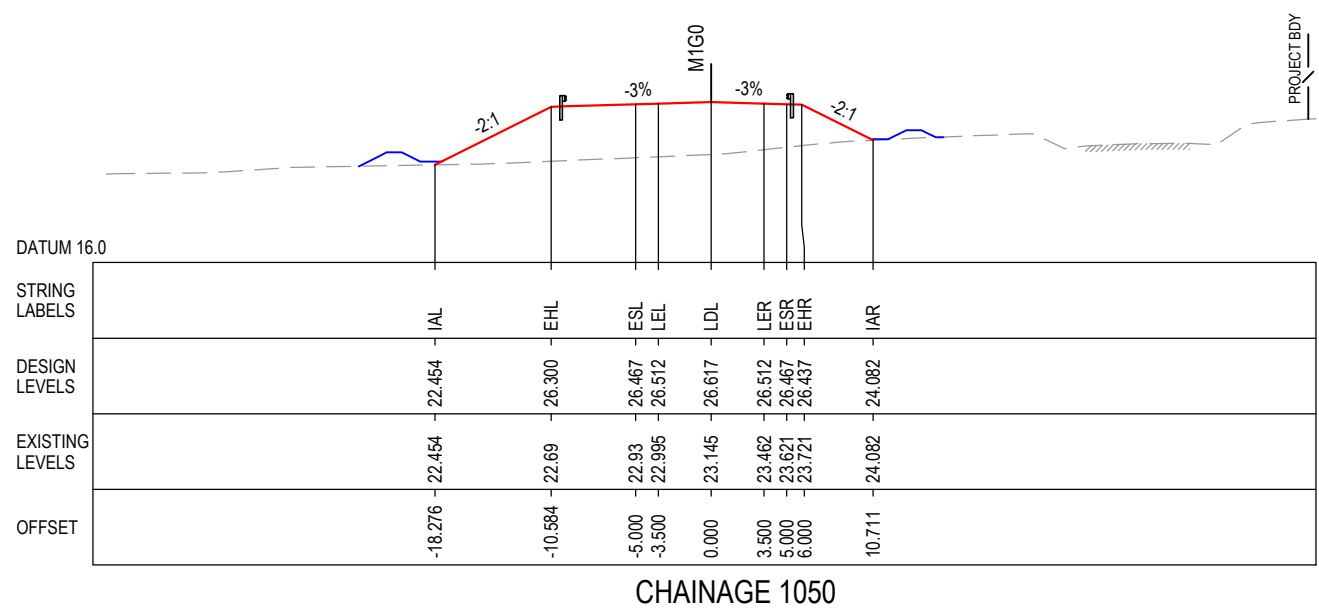
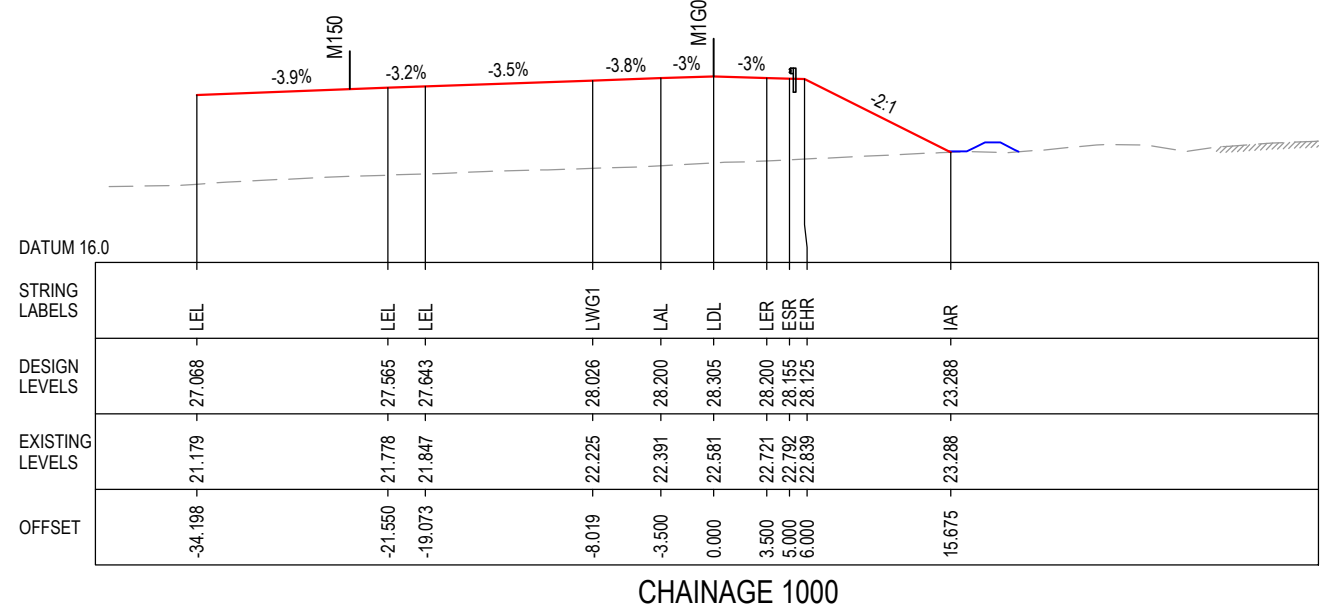
***Disclaimer:** This information is to be used only for the purpose of inspecting fixing or varying road levels in accordance with Part 3 of the Roads Act 1993. In some locations the road configuration has been refined without impacting the road level.

ACCEPTED FOR CONSTRUCTION

<table border="1" style="width: 100%; border-collapse: collapse;"> <tr> <td style="width: 50%;">DESIGN LOT CODE A-81-RA-01</td> <td style="width: 50%;">DESIGN MODEL FILE(S) USED FOR DOCUMENTATION OF THIS DRAWING W2B-PC0-A-RA-MOD-00010.TXT</td> </tr> <tr> <td style="width: 50%;">MENDMENT / REVISION DESCRIPTION ISSUED FOR CONSTRUCTION</td> <td style="width: 50%;">DRAWINGS / DESIGN PREPARED BY</td> </tr> </table>	DESIGN LOT CODE A-81-RA-01	DESIGN MODEL FILE(S) USED FOR DOCUMENTATION OF THIS DRAWING W2B-PC0-A-RA-MOD-00010.TXT	MENDMENT / REVISION DESCRIPTION ISSUED FOR CONSTRUCTION	DRAWINGS / DESIGN PREPARED BY	<table border="1" style="width: 100%; border-collapse: collapse;"> <tr> <td style="width: 50%;">PLOT DATE / TIME 20 April 2018 - 5:05:17 PM</td> <td style="width: 50%;">PLOT BY Balmaceda, Leo</td> </tr> <tr> <td style="width: 50%;">TITLE</td> <td style="width: 50%;">DATE</td> </tr> <tr> <td>DRAWN LEO BALMACEDA</td> <td>23.03.18</td> </tr> <tr> <td>DRG CHECK CLAUDIO BIDART</td> <td>23.03.18</td> </tr> <tr> <td>DESIGN MARTIN HENEGHAN</td> <td>23.03.18</td> </tr> <tr> <td>DESIGN CHECK MICHAEL SABA</td> <td>23.03.18</td> </tr> <tr> <td>DESIGN MNGR VINCE URBANO</td> <td>23.03.18</td> </tr> <tr> <td>PROJECT MNGR PETER REES</td> <td>23.03.18</td> </tr> </table>	PLOT DATE / TIME 20 April 2018 - 5:05:17 PM	PLOT BY Balmaceda, Leo	TITLE	DATE	DRAWN LEO BALMACEDA	23.03.18	DRG CHECK CLAUDIO BIDART	23.03.18	DESIGN MARTIN HENEGHAN	23.03.18	DESIGN CHECK MICHAEL SABA	23.03.18	DESIGN MNGR VINCE URBANO	23.03.18	PROJECT MNGR PETER REES	23.03.18	<table border="1" style="width: 100%; border-collapse: collapse;"> <tr> <td style="width: 50%;">CLIENT Transport Roads & Maritime Services</td> <td style="width: 50%;">CLARENCE VALLEY COUNCIL HW10 - PACIFIC HIGHWAY</td> </tr> <tr> <td style="width: 50%;">PREPARED FOR PACIFIC HIGHWAY PACIFIC HIGHWAY OFFICE GRAFTON</td> <td style="width: 50%;">WOOLGOOLGA TO BALLINA UPGRADE PORTION A - GLENUGIE TO MACLEAN ALIGNMENT AND EARTHWORKS 3AB CROSS SECTION - M1G0 EIGHT MILE LANE SHEET No. 9 OF 14</td> </tr> </table>	CLIENT Transport Roads & Maritime Services	CLARENCE VALLEY COUNCIL HW10 - PACIFIC HIGHWAY	PREPARED FOR PACIFIC HIGHWAY PACIFIC HIGHWAY OFFICE GRAFTON	WOOLGOOLGA TO BALLINA UPGRADE PORTION A - GLENUGIE TO MACLEAN ALIGNMENT AND EARTHWORKS 3AB CROSS SECTION - M1G0 EIGHT MILE LANE SHEET No. 9 OF 14	<table border="1" style="width: 100%; border-collapse: collapse;"> <tr> <td style="width: 50%;">RMS REGISTRATION No. DS2016/000619</td> <td style="width: 50%;">PART 1</td> </tr> <tr> <td style="width: 50%;">ISSUE STATUS ISSUED FOR CONSTRUCTION</td> <td style="width: 50%;">ISSUE A</td> </tr> </table>	RMS REGISTRATION No. DS2016/000619	PART 1	ISSUE STATUS ISSUED FOR CONSTRUCTION	ISSUE A
DESIGN LOT CODE A-81-RA-01	DESIGN MODEL FILE(S) USED FOR DOCUMENTATION OF THIS DRAWING W2B-PC0-A-RA-MOD-00010.TXT																														
MENDMENT / REVISION DESCRIPTION ISSUED FOR CONSTRUCTION	DRAWINGS / DESIGN PREPARED BY																														
PLOT DATE / TIME 20 April 2018 - 5:05:17 PM	PLOT BY Balmaceda, Leo																														
TITLE	DATE																														
DRAWN LEO BALMACEDA	23.03.18																														
DRG CHECK CLAUDIO BIDART	23.03.18																														
DESIGN MARTIN HENEGHAN	23.03.18																														
DESIGN CHECK MICHAEL SABA	23.03.18																														
DESIGN MNGR VINCE URBANO	23.03.18																														
PROJECT MNGR PETER REES	23.03.18																														
CLIENT Transport Roads & Maritime Services	CLARENCE VALLEY COUNCIL HW10 - PACIFIC HIGHWAY																														
PREPARED FOR PACIFIC HIGHWAY PACIFIC HIGHWAY OFFICE GRAFTON	WOOLGOOLGA TO BALLINA UPGRADE PORTION A - GLENUGIE TO MACLEAN ALIGNMENT AND EARTHWORKS 3AB CROSS SECTION - M1G0 EIGHT MILE LANE SHEET No. 9 OF 14																														
RMS REGISTRATION No. DS2016/000619	PART 1																														
ISSUE STATUS ISSUED FOR CONSTRUCTION	ISSUE A																														
 SCALE 1:500m	 Ernst & Young Centre Level 27 550 George Street Sydney NSW 2000 Phone: (02) 9272 5100 Fax: (02) 9272 5101																														


I MAY BE INCOMPLETE IF COPIED FROM AN A3 SIZE ORIGINAL \\\PSPDF\03\pacific\complete\20001_WOOLGOOLGA_TO_BALLINA_DELIVER09_CADD\Drawings\12_PICANNINYRA\W2B-PC0-A-RA-DRG-41860.dwg

- LEGEND**
-  EXISTING SURFACE
 -  FINAL DESIGN SURFACE
 -  DRAINAGE DESIGN
 -  LANDSCAPE MOUND
 -  PROJECT BOUNDARY
 -  G4 BARRIER
 -  WRSB WIRE ROPE
 -  TYPE F BARRIER
 -  SO GUTTER
 -  DRAINAGE PIPE













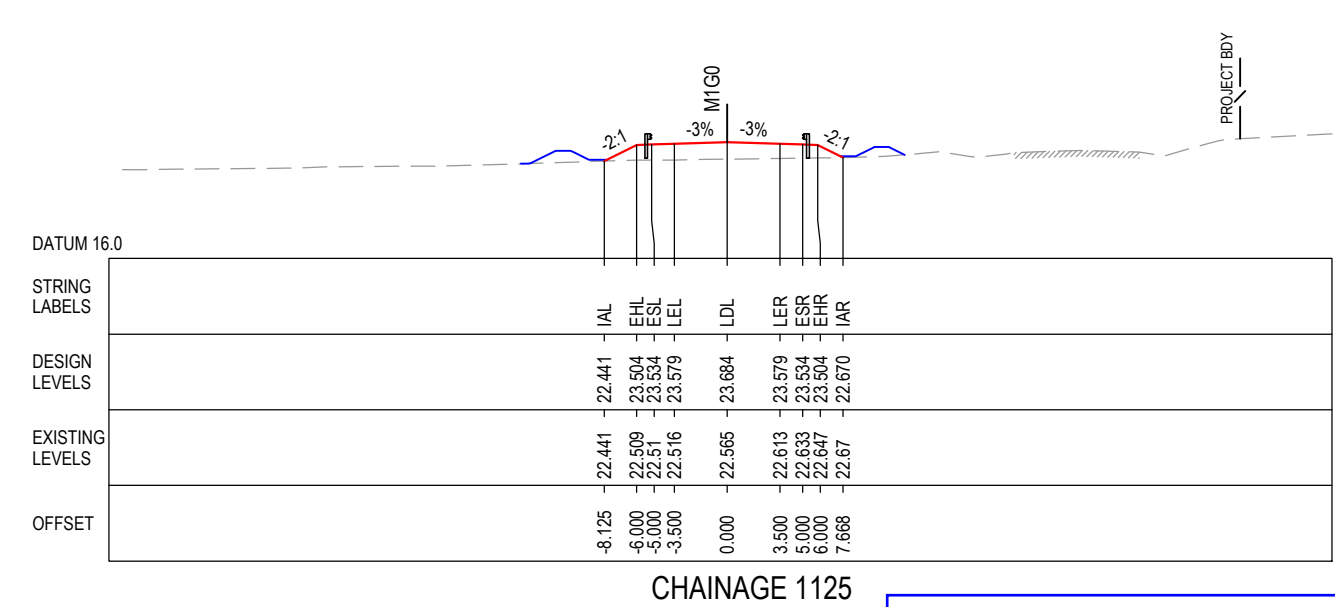
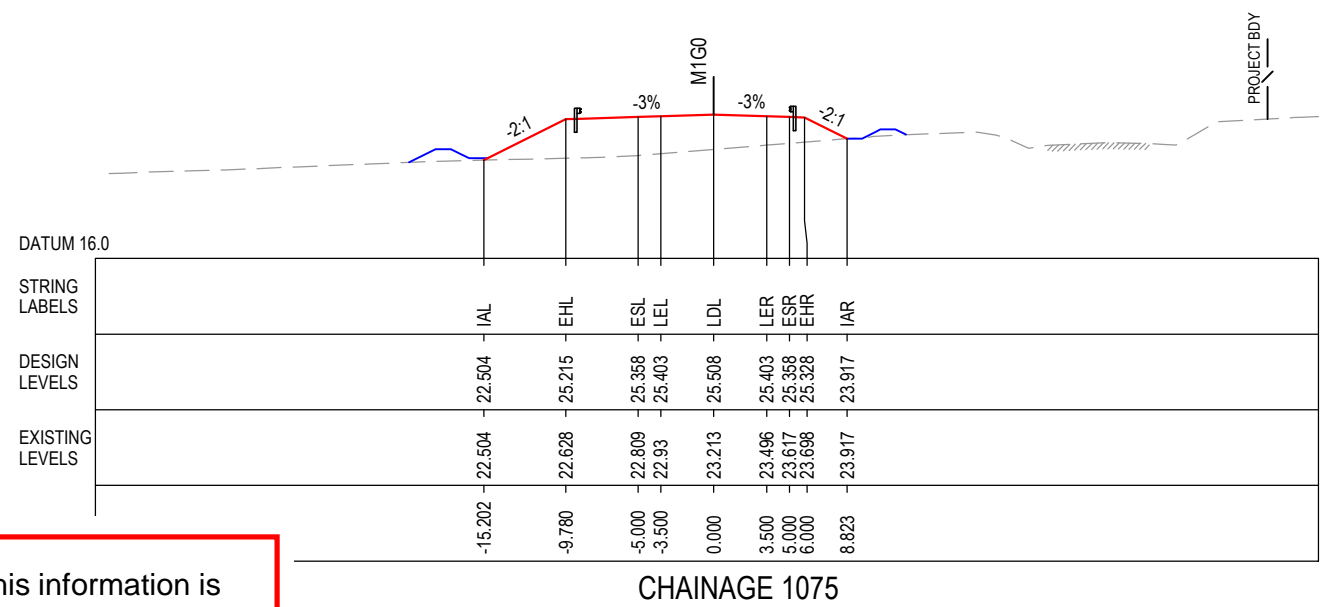
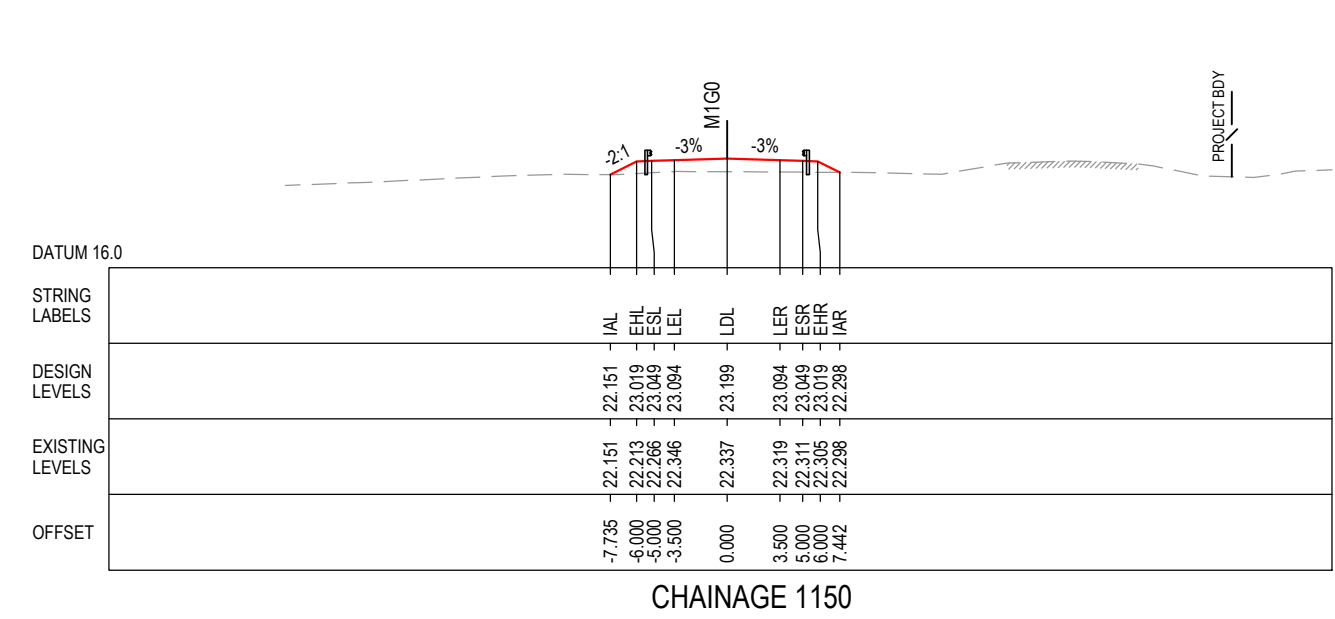
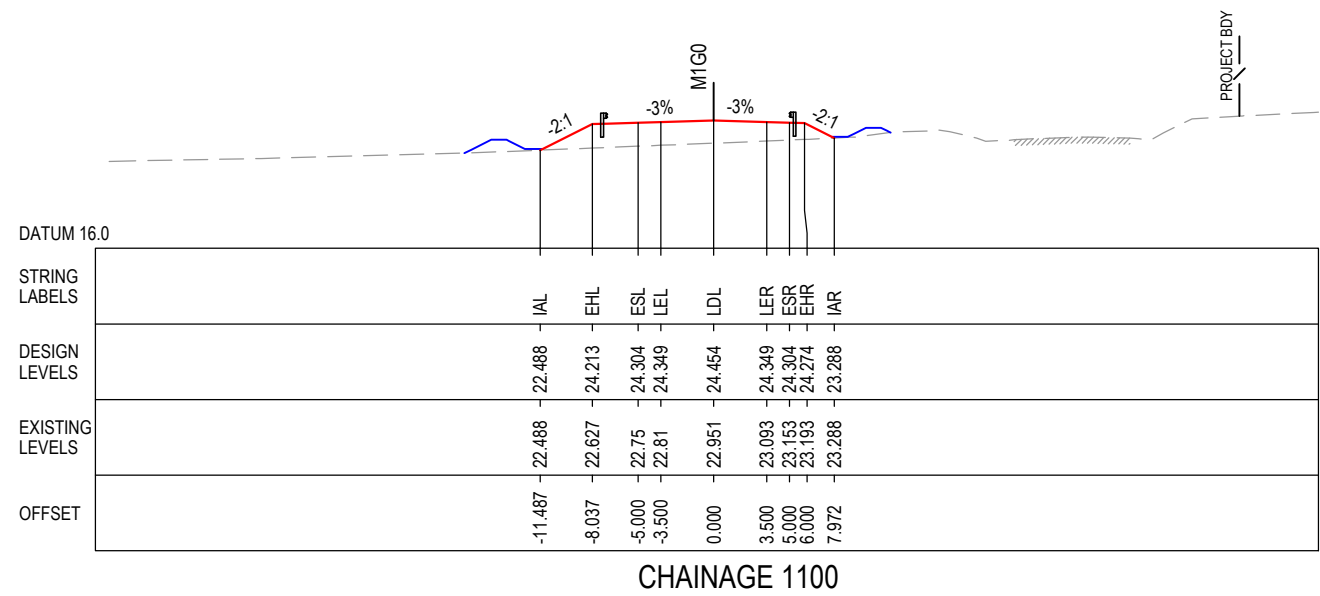
***Disclaimer:** This information is to be used only for the purpose of inspecting fixing or varying road levels in accordance with Part 3 of the Roads Act 1993. In some locations the road configuration has been refined without impacting the road level.

ACCEPTED FOR CONSTRUCTION

<p>DESIGN LOT CODE A-81-RA-01</p> <p>DESIGN MODEL FILE(S) USED FOR DOCUMENTATION OF THIS DRAWING W2B-PC0-A-RA-MOD-00010.TXT</p> <p>WVR No. / APPROVAL PR</p>	<p>SCALES ON A3 SIZE DRAWING</p>  <p>SCALE 1:500m</p> <p>CO-ORDINATE SYSTEM MGA ZONE 56</p> <p>HEIGHT DATUM A.H.D.</p>	<p>DRAWINGS / DESIGN PREPARED BY</p> <p style="text-align: center;">PACIFIC COMPLETE</p> <p style="font-size: small;">Ernst & Young Centre Level 27 550 George Street Sydney NSW 2000 Phone: (02) 9272 5100 Fax: (02) 9272 5101</p>	<p>PLOT DATE / TIME 20 April 2016 - 5:05:24 PM</p> <p>PLOT BY Balmaceda, Leo</p> <table border="1" style="width: 100%; border-collapse: collapse;"> <thead> <tr> <th>TITLE</th> <th>NAME</th> <th>DATE</th> </tr> </thead> <tbody> <tr> <td>DRAWN</td> <td>LEO BALMACEDA</td> <td>23.03.18</td> </tr> <tr> <td>DRG CHECK</td> <td>CLAUDIO BIDART</td> <td>23.03.18</td> </tr> <tr> <td>DESIGN</td> <td>MARTIN HENEGHAN</td> <td>23.03.18</td> </tr> <tr> <td>DESIGN CHECK</td> <td>MICHAEL SABA</td> <td>23.03.18</td> </tr> <tr> <td>DESIGN MNGR</td> <td>VINCE URBANO</td> <td>23.03.18</td> </tr> <tr> <td>PROJECT MNGR</td> <td>PETER REES</td> <td>23.03.18</td> </tr> </tbody> </table> <p>CLIENT Transport Roads & Maritime Services</p> <p>PREPARED FOR PACIFIC HIGHWAY PACIFIC HIGHWAY OFFICE GRAFTON</p>	TITLE	NAME	DATE	DRAWN	LEO BALMACEDA	23.03.18	DRG CHECK	CLAUDIO BIDART	23.03.18	DESIGN	MARTIN HENEGHAN	23.03.18	DESIGN CHECK	MICHAEL SABA	23.03.18	DESIGN MNGR	VINCE URBANO	23.03.18	PROJECT MNGR	PETER REES	23.03.18
TITLE	NAME	DATE																						
DRAWN	LEO BALMACEDA	23.03.18																						
DRG CHECK	CLAUDIO BIDART	23.03.18																						
DESIGN	MARTIN HENEGHAN	23.03.18																						
DESIGN CHECK	MICHAEL SABA	23.03.18																						
DESIGN MNGR	VINCE URBANO	23.03.18																						
PROJECT MNGR	PETER REES	23.03.18																						
<p>CLIENT CLARENCE VALLEY COUNCIL HW10 - PACIFIC HIGHWAY WOOLGOOLGA TO BALLINA UPGRADE PORTION A - GLENUGIE TO MACLEAN ALIGNMENT AND EARTHWORKS 3AB CROSS SECTION - M1G0 EIGHT MILE LANE</p> <p>SHEET No. 10 OF 14</p>			<p>A3</p>																					
<p>RMS REGISTRATION No. DS2016/000619</p> <p>ISSUE STATUS ISSUED FOR CONSTRUCTION</p>			<p>PART 1</p> <p>ISSUE A</p>																					
<p>EDMS No. SF2015/118045</p> <p>SHEET No. RA-A-41860</p>			<p>ISSUE A</p>																					

I MAY BE INCOMPLETE IF COPIED FROM AN A3 SIZE ORIGINAL \\PSPDF03\proj\PPACIFIC_COMPLETE\220001_WOOLGOOLGA_TO_BALLINA_DELIVER09_CADD\Drawings\12_PICANNIN\RA\W2B-PC0-A-RA-DRG-41861.dwg











- LEGEND**
-  EXISTING SURFACE
 -  FINAL DESIGN SURFACE
 -  DRAINAGE DESIGN
 -  LANDSCAPE MOUND
 -  PROJECT BOUNDARY
 -  G4 BARRIER
 -  WRSB WIRE ROPE
 -  TYPE F BARRIER
 -  SO GUTTER
 -  DRAINAGE PIPE

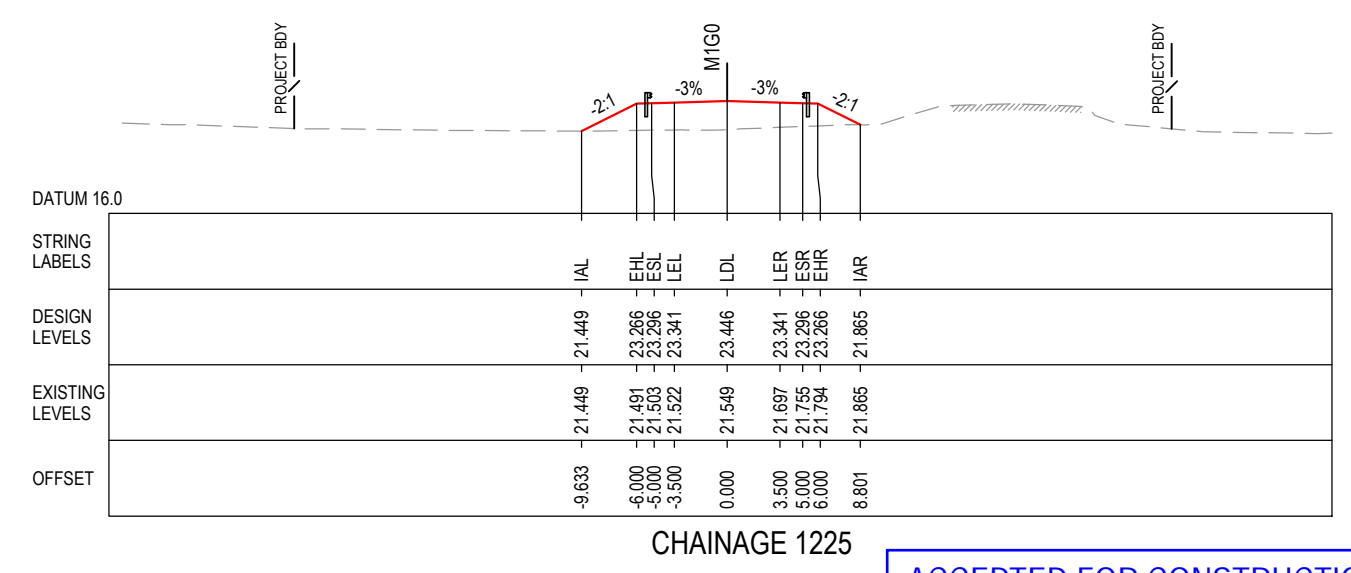
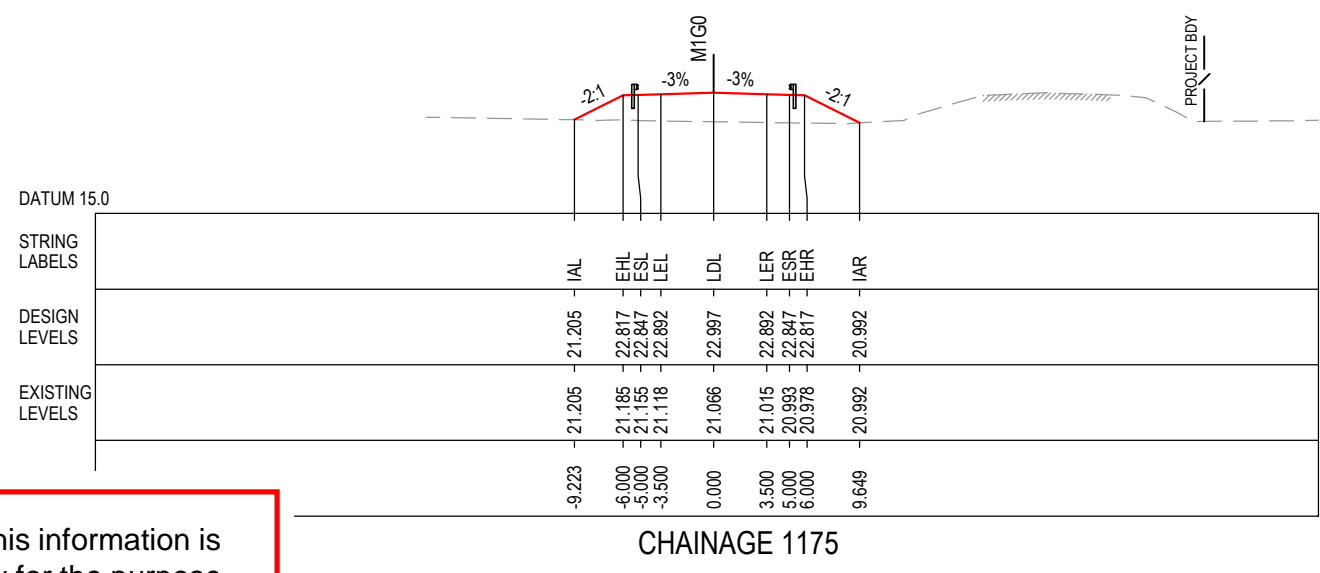
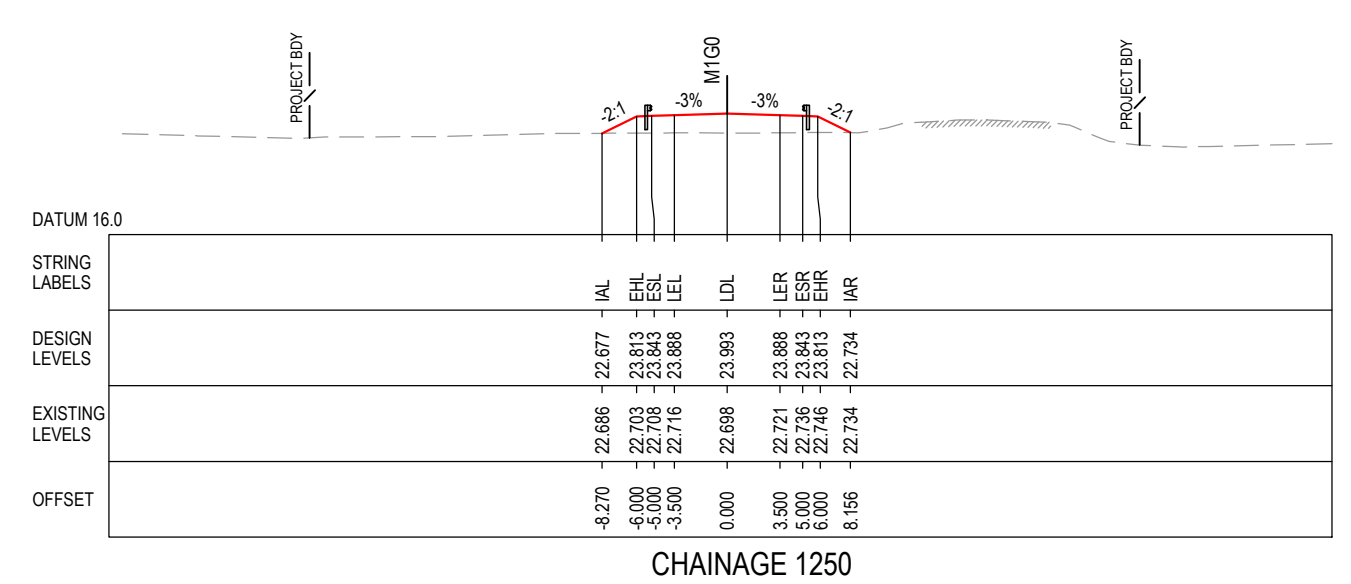
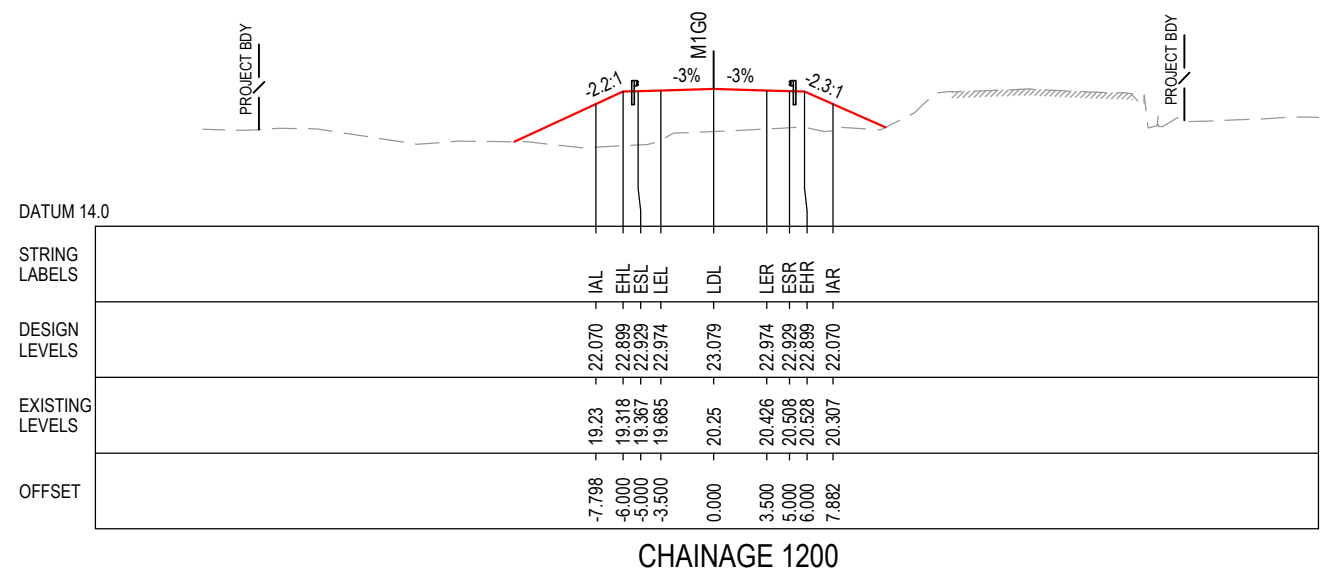


***Disclaimer:** This information is to be used only for the purpose of inspecting fixing or varying road levels in accordance with Part 3 of the Roads Act 1993. In some locations the road configuration has been refined without impacting the road level.

ACCEPTED FOR CONSTRUCTION

<p>DESIGN LOT CODE A-81-RA-01</p> <p>DESIGN MODEL FILE(S) USED FOR DOCUMENTATION OF THIS DRAWING W2B-PC0-A-RA-MOD-00010.TXT</p> <p>WVR No. / APPROVAL PR</p>	<p>SCALES ON A3 SIZE DRAWING</p> <p>0 5 10 15 20 25 SCALE 1:500m</p> <p>CO-ORDINATE SYSTEM MGA ZONE 56</p> <p>HEIGHT DATUM A.H.D.</p>	<p>DRAWINGS / DESIGN PREPARED BY</p> <p style="text-align: center;">PACIFIC COMPLETE</p> <p style="font-size: small;">Ernst & Young Centre Level 27 550 George Street Sydney NSW 2000 Phone: (02) 9272 5100 Fax: (02) 9272 5101</p>	<p>PLOT DATE / TIME 20 April 2016 - 5:05:31 PM</p> <p>PLOT BY Balmaceda, Leo</p> <table border="1" style="width: 100%; border-collapse: collapse;"> <thead> <tr> <th>TITLE</th> <th>NAME</th> <th>DATE</th> </tr> </thead> <tbody> <tr> <td>DRAWN</td> <td>LEO BALMACEDA</td> <td>23.03.18</td> </tr> <tr> <td>DRG CHECK</td> <td>CLAUDIO BIDART</td> <td>23.03.18</td> </tr> <tr> <td>DESIGN</td> <td>MARTIN HENEGHAN</td> <td>23.03.18</td> </tr> <tr> <td>DESIGN CHECK</td> <td>MICHAEL SABA</td> <td>23.03.18</td> </tr> <tr> <td>DESIGN MNGR</td> <td>VINCE URBANO</td> <td>23.03.18</td> </tr> <tr> <td>PROJECT MNGR</td> <td>PETER REES</td> <td>23.03.18</td> </tr> </tbody> </table>	TITLE	NAME	DATE	DRAWN	LEO BALMACEDA	23.03.18	DRG CHECK	CLAUDIO BIDART	23.03.18	DESIGN	MARTIN HENEGHAN	23.03.18	DESIGN CHECK	MICHAEL SABA	23.03.18	DESIGN MNGR	VINCE URBANO	23.03.18	PROJECT MNGR	PETER REES	23.03.18
TITLE	NAME	DATE																						
DRAWN	LEO BALMACEDA	23.03.18																						
DRG CHECK	CLAUDIO BIDART	23.03.18																						
DESIGN	MARTIN HENEGHAN	23.03.18																						
DESIGN CHECK	MICHAEL SABA	23.03.18																						
DESIGN MNGR	VINCE URBANO	23.03.18																						
PROJECT MNGR	PETER REES	23.03.18																						
<p>CLIENT</p> <p style="text-align: center;">NSW GOVERNMENT</p> <p style="text-align: center;">Transport Roads & Maritime Services</p>			<p>CLARENCE VALLEY COUNCIL HW10 - PACIFIC HIGHWAY WOOLGOOLGA TO BALLINA UPGRADE PORTION A - GLENUGIE TO MACLEAN ALIGNMENT AND EARTHWORKS 3AB CROSS SECTION - M1G0 EIGHT MILE LANE</p> <p style="text-align: right;">SHEET No. 11 OF 14</p>																					
<p>PREPARED FOR PACIFIC HIGHWAY PACIFIC HIGHWAY OFFICE GRAFTON</p>			<p>RMS REGISTRATION No. DS2016/000619</p> <p>ISSUE STATUS ISSUED FOR CONSTRUCTION</p> <p>EDMS No. SF2015/118045</p> <p>SHEET No. RA-A-41861</p> <p style="text-align: right;">ISSUE A</p>																					

- LEGEND**
-  EXISTING SURFACE
 -  FINAL DESIGN SURFACE
 -  DRAINAGE DESIGN
 -  LANDSCAPE MOUND
 -  PROJECT BOUNDARY
 -  G4 BARRIER
 -  WRSB WIRE ROPE
 -  TYPE F BARRIER
 -  SO GUTTER
 -  DRAINAGE PIPE



***Disclaimer:** This information is to be used only for the purpose of inspecting fixing or varying road levels in accordance with Part 3 of the Roads Act 1993. In some locations the road configuration has been refined without impacting the road level.

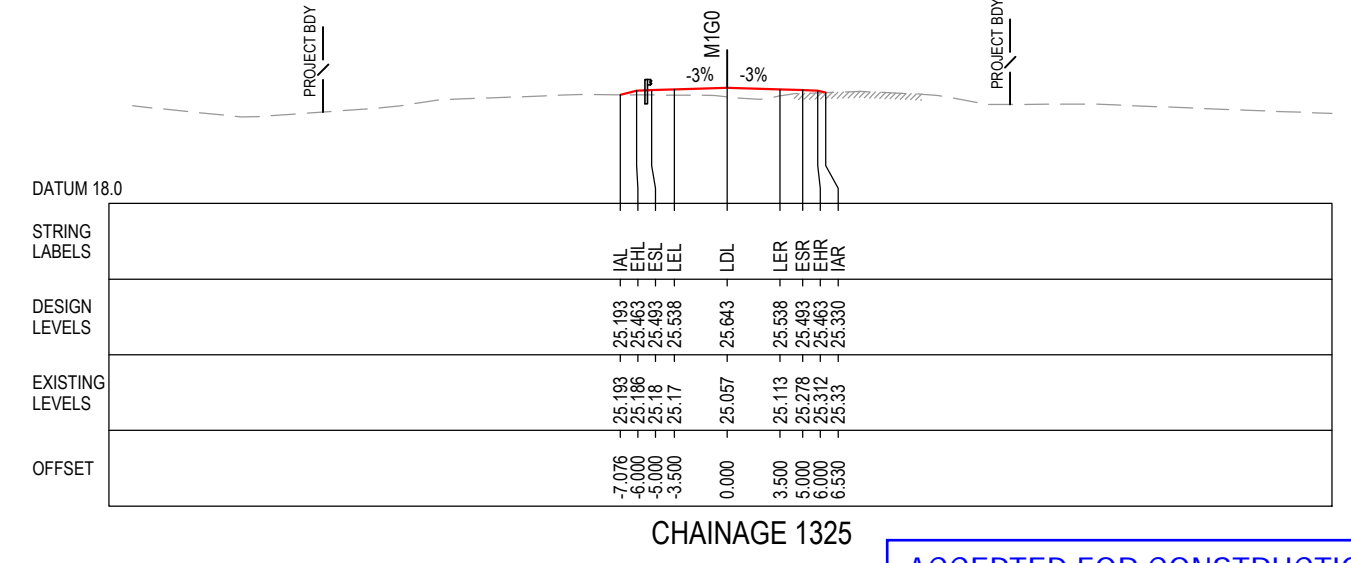
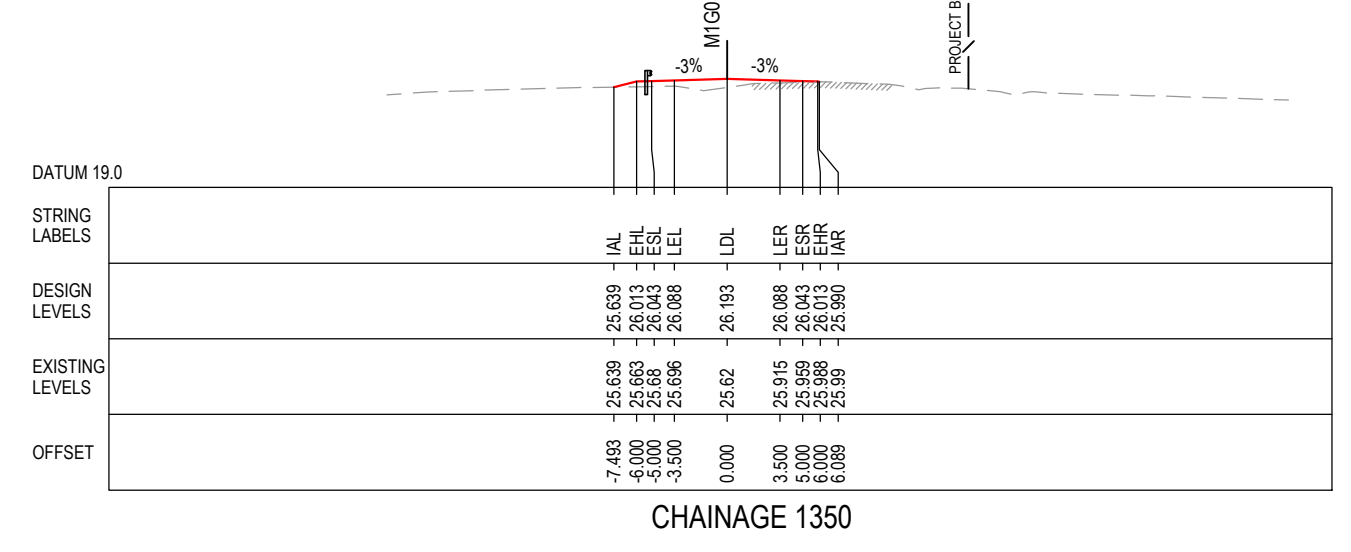
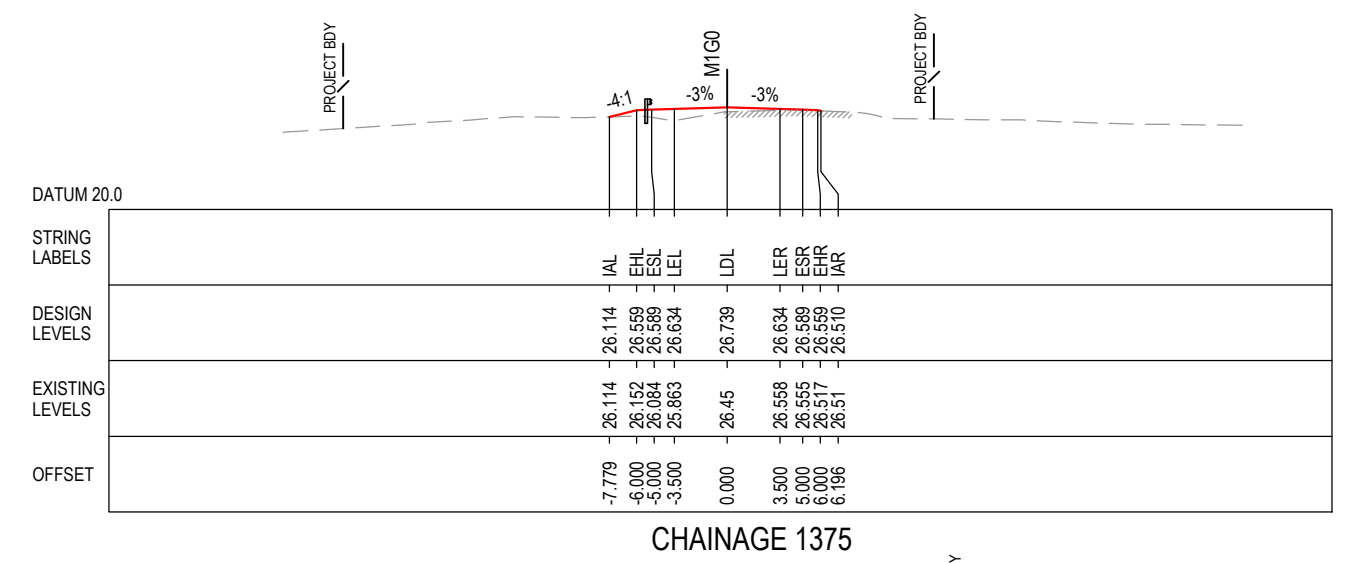
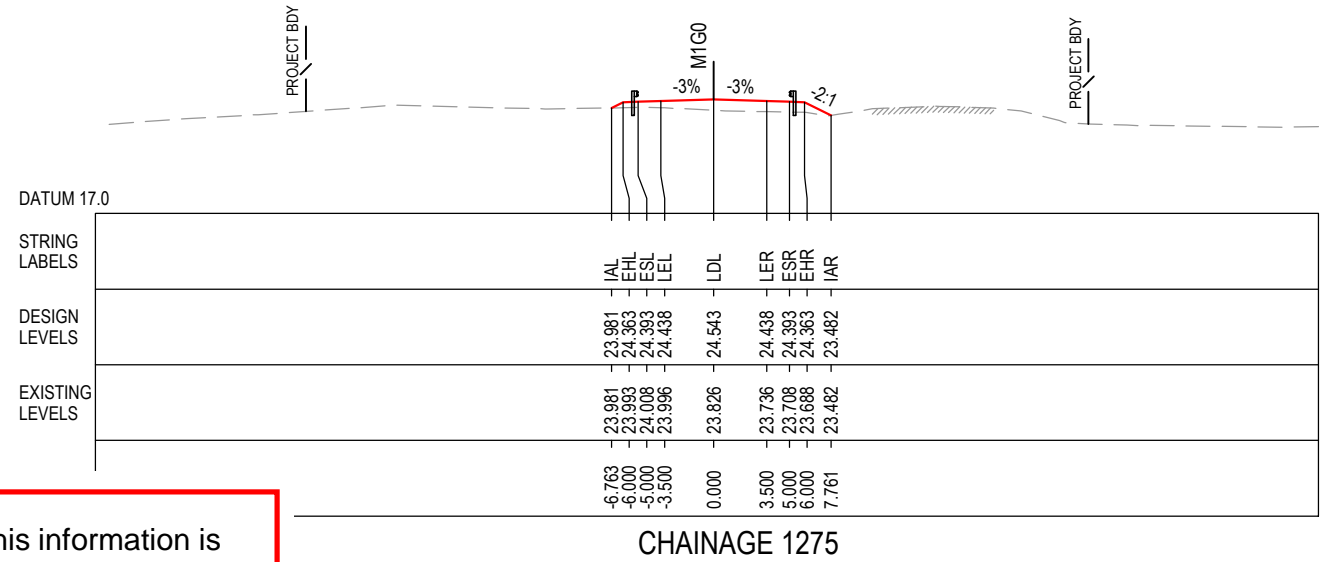
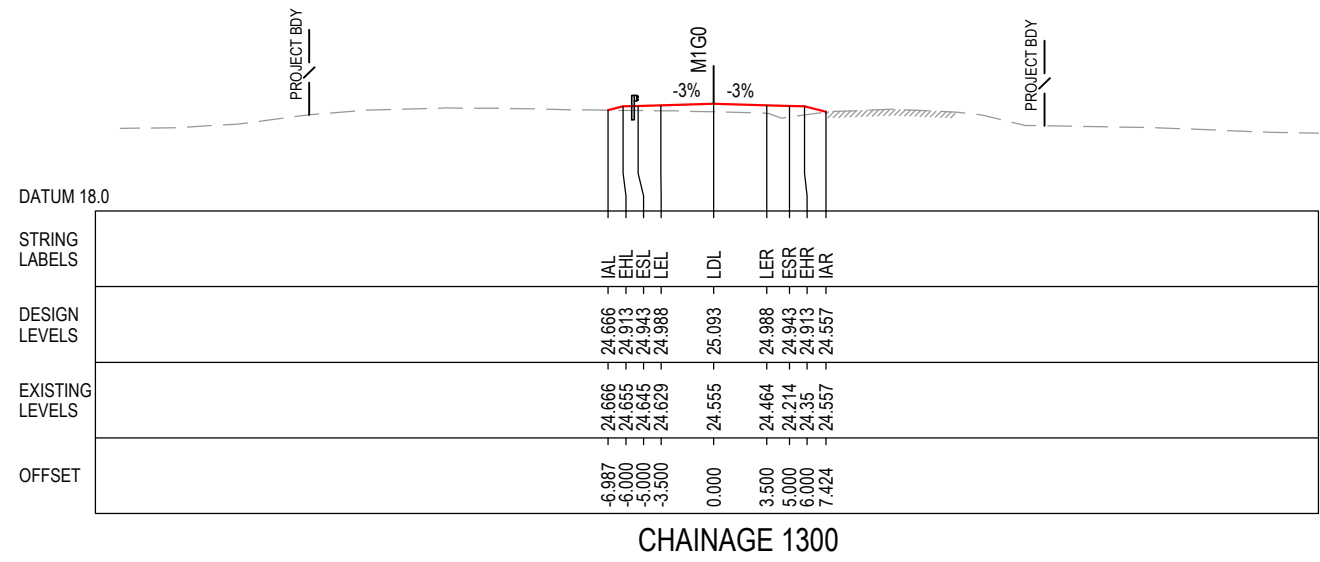
ACCEPTED FOR CONSTRUCTION

DESIGN LOT CODE A-81-RA-01		DESIGN MODEL FILE(S) USED FOR DOCUMENTATION OF THIS DRAWING W2B-PC0-A-RA-MOD-00010.TXT		PLOT DATE / TIME 20 April 2016 - 5:05:37 PM		PLOT BY Balmaceda, Leo		CLIENT CLARENCE VALLEY COUNCIL HW10 - PACIFIC HIGHWAY		A3	
MENDMENT / REVISION DESCRIPTION ISSUED FOR CONSTRUCTION		VWR No. / APPROVAL PR		DRAWINGS / DESIGN PREPARED BY		TITLE		NSW GOVERNMENT Transport Roads & Maritime Services		WOOLGOOLGA TO BALLINA UPGRADE PORTION A - GLENUGIE TO MACLEAN ALIGNMENT AND EARTHWORKS 3AB CROSS SECTION - M1G0 EIGHT MILE LANE SHEET No. 12 OF 14	
SCALE 1:500m		CO-ORDINATE SYSTEM MGA ZONE 56		HEIGHT DATUM A.H.D.		DRAWN LEO BALMACEDA 23.03.18		PREPARED FOR PACIFIC HIGHWAY PACIFIC HIGHWAY OFFICE GRAFTON		RMS REGISTRATION No. DS2016/000619	
Emst & Young Centre Level 27 550 George Street Sydney NSW 2000		Phone: (02) 9272 5100 Fax: (02) 9272 5101		DRG CHECK CLAUDIO BIDART 23.03.18		DESIGN MARTIN HENEGHAN 23.03.18		DESIGN CHECK MICHAEL SABA 23.03.18		ISSUE STATUS ISSUED FOR CONSTRUCTION	
				DESIGN MNGR VINCE URBANO 23.03.18		PROJECT MNGR PETER REES 23.03.18		EDMS No. SF2015/118045		SHEET No. RA-A-41862	
										ISSUE A	

I MAY BE INCOMPLETE IF COPIED FROM AN A3 SIZE ORIGINAL \\PSPYDFL03\proj\PPACIFIC_COMPLETE\220001_1\WOOLGOOLGA_TO_BALLINA_DELIVER09_CADD\Drawings\12_PICANNINYRA\W2B-PC0-A-RA-DRG-41862.dwg

LEGEND

	EXISTING SURFACE
	FINAL DESIGN SURFACE
	DRAINAGE DESIGN
	LANDSCAPE MOUND
	PROJECT BOUNDARY
	G4 BARRIER
	WRSB WIRE ROPE
	TYPE F BARRIER
	SO GUTTER
	DRAINAGE PIPE



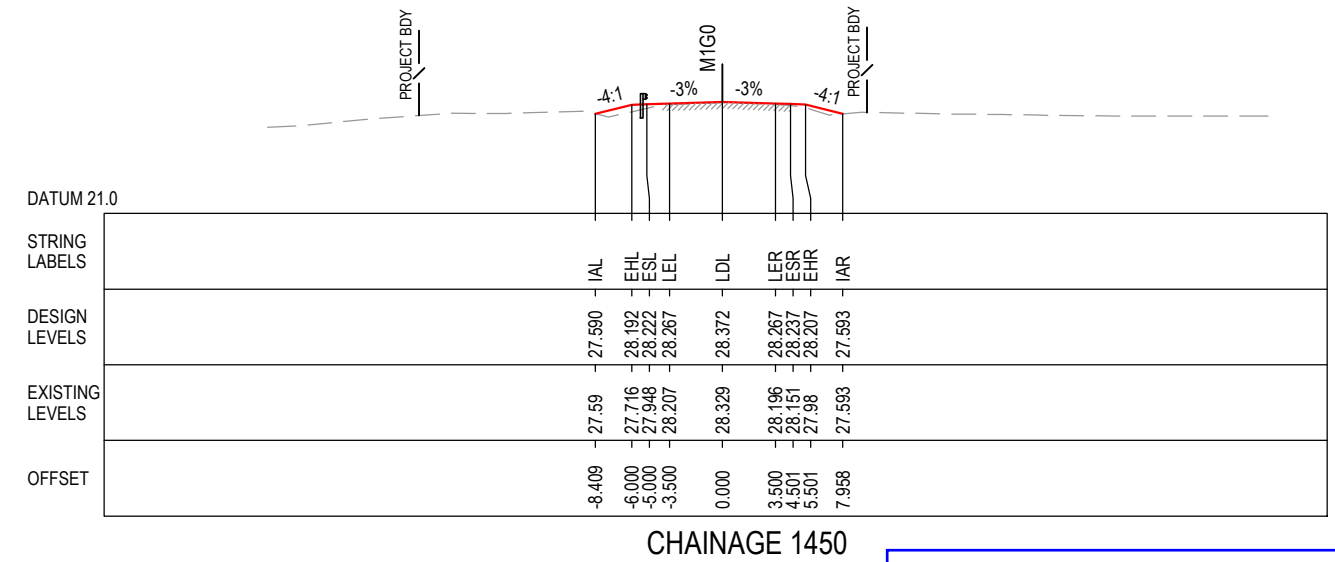
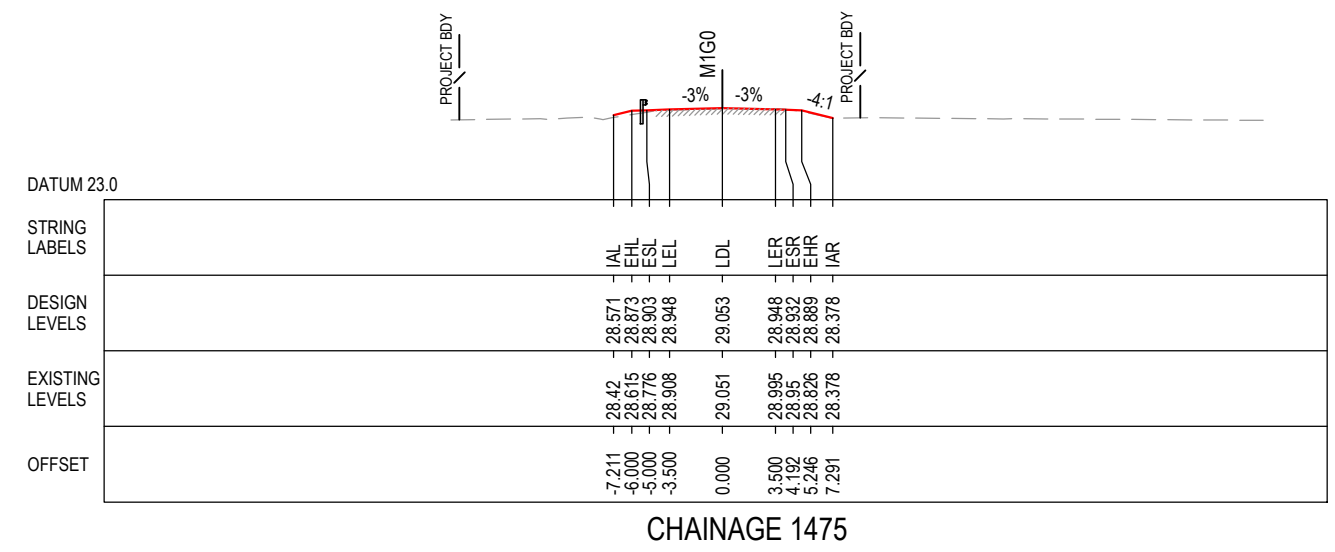
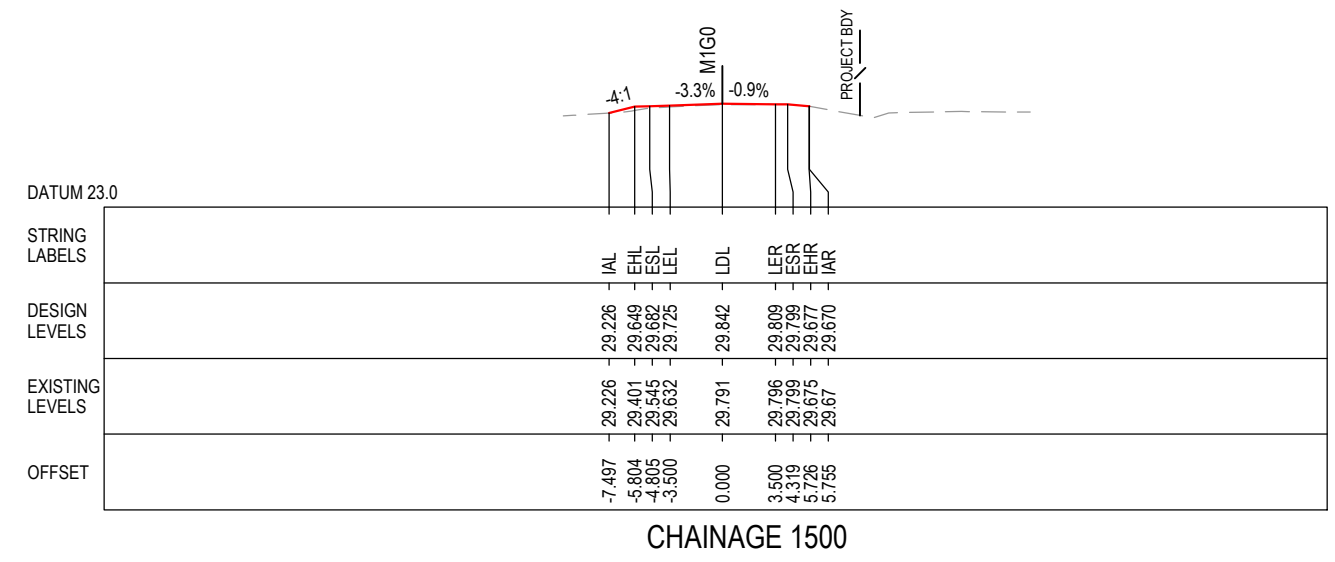
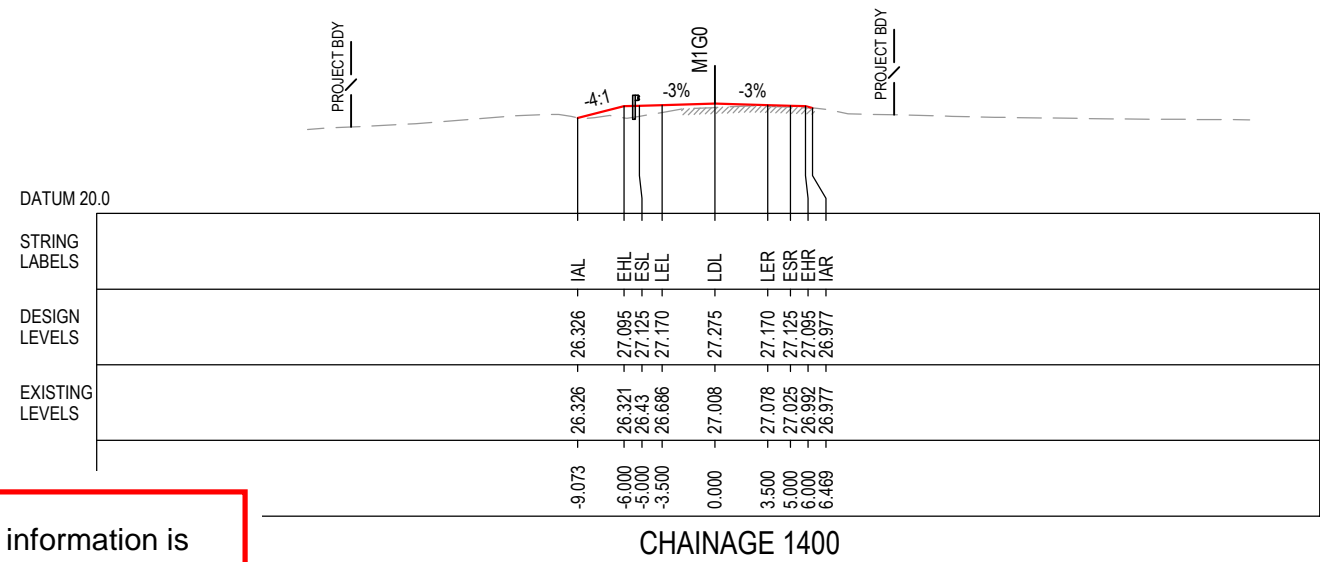
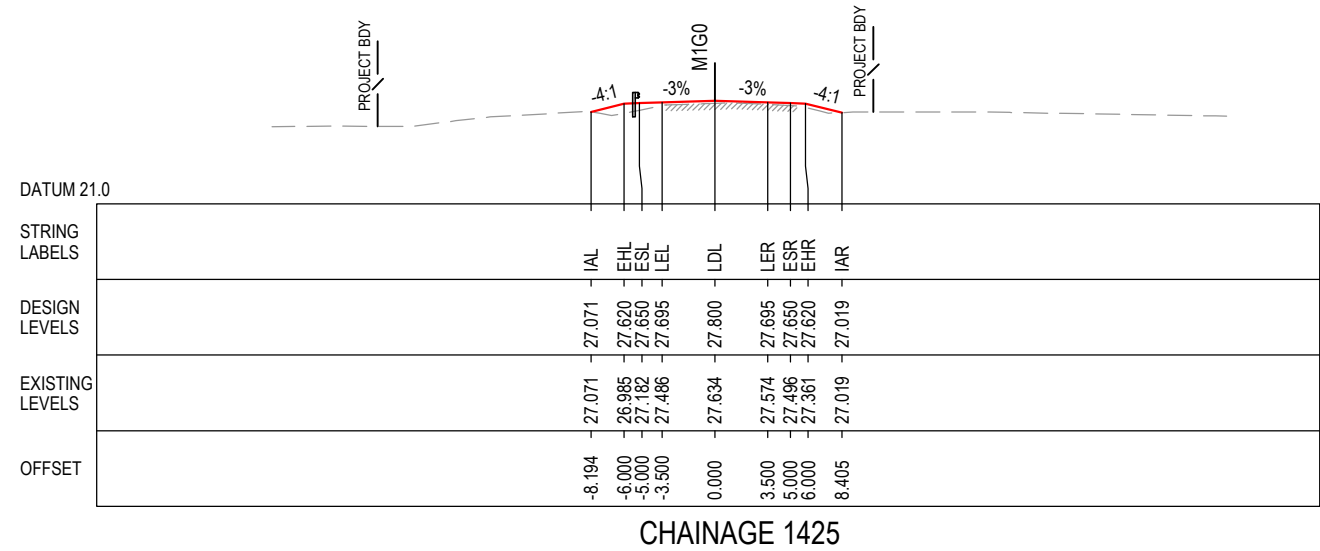
I MAY BE INCOMPLETE IF COPIED FROM ORIGINAL. \MAPS\DFL03\pacific\PPACIFIC_COMPLETE\20001_WOOLGOOLGA_TO_BALLINA_DELIVER09_CADD\Drawings\12_PICANNINYRA\W2B-PC0-A-RA-DRG-41863.dwg

***Disclaimer:** This information is to be used only for the purpose of inspecting fixing or varying road levels in accordance with Part 3 of the Roads Act 1993. In some locations the road configuration has been refined without impacting the road level.

ACCEPTED FOR CONSTRUCTION

DESIGN LOT CODE A-81-RA-01		DESIGN MODEL FILE(S) USED FOR DOCUMENTATION OF THIS DRAWING W2B-PC0-A-RA-MOD-00010.TXT		PLOT DATE / TIME 20 April 2016 - 5:05:44 PM		PLOT BY Balmaceda, Leo		CLIENT CLARENCE VALLEY COUNCIL HW10 - PACIFIC HIGHWAY		A3	
REVISION / REVISION DESCRIPTION ISSUED FOR CONSTRUCTION		WVR No. / APPROVAL PR		SCALES ON A3 SIZE DRAWING 0 5 10 15 20 25 SCALE 1:500m		DRAWINGS / DESIGN PREPARED BY PACIFIC COMPLETE Ernst & Young Centre Level 27, 550 George Street Sydney NSW 2000 Phone: (02) 9272 5100 Fax: (02) 9272 5101		TITLE DRAWN: LEO BALMACEDA 23.03.18 DRG CHECK: CLAUDIO BIDART 23.03.18 DESIGN: MARTIN HENEGHAN 23.03.18 DESIGN CHECK: MICHAEL SABA 23.03.18 DESIGN MNGR: VINCE URBANO 23.03.18 PROJECT MNGR: PETER REES 23.03.18		NSW GOVERNMENT Transport Roads & Maritime Services PREPARED FOR PACIFIC HIGHWAY PACIFIC HIGHWAY OFFICE GRAFTON	
CO-ORDINATE SYSTEM MGA ZONE 56		HEIGHT DATUM A.H.D.		RMS REGISTRATION No. DS2016/000619		ISSUE STATUS ISSUED FOR CONSTRUCTION		EDMS No. SF2015/118045		SHEET No. RA-A-41863	
										PART 1 ISSUE A	

- LEGEND**
- EXISTING SURFACE
 - FINAL DESIGN SURFACE
 - DRAINAGE DESIGN
 - LANDSCAPE MOUND
 - PROJECT BOUNDARY
 - G4 BARRIER
 - WRSB WIRE ROPE
 - TYPE F BARRIER
 - SO GUTTER
 - DRAINAGE PIPE



I MAY BE INCOMPLETE IF COPIED FROM AN A3 SIZE ORIGINAL \\PSPYDFL03\pgr\PPACIFIC_COMPLETE\220001_WOOLGOOLGA_TO_BALLINA_DELIVER09_CADD\Drawings\12_PICANNINYRA\W2B-PC0-A-RA-DRG-41864.dwg

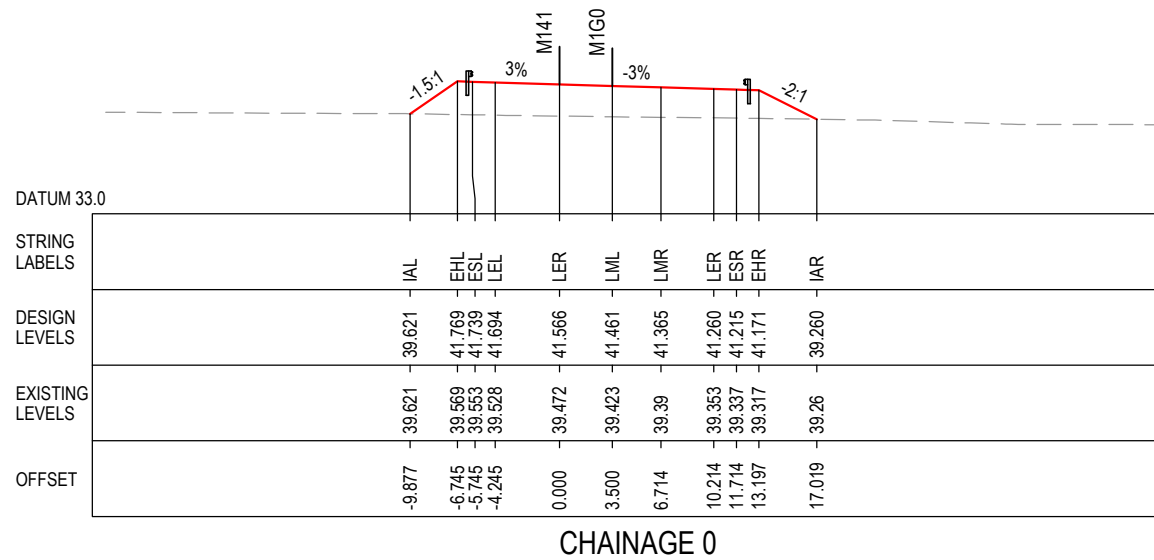
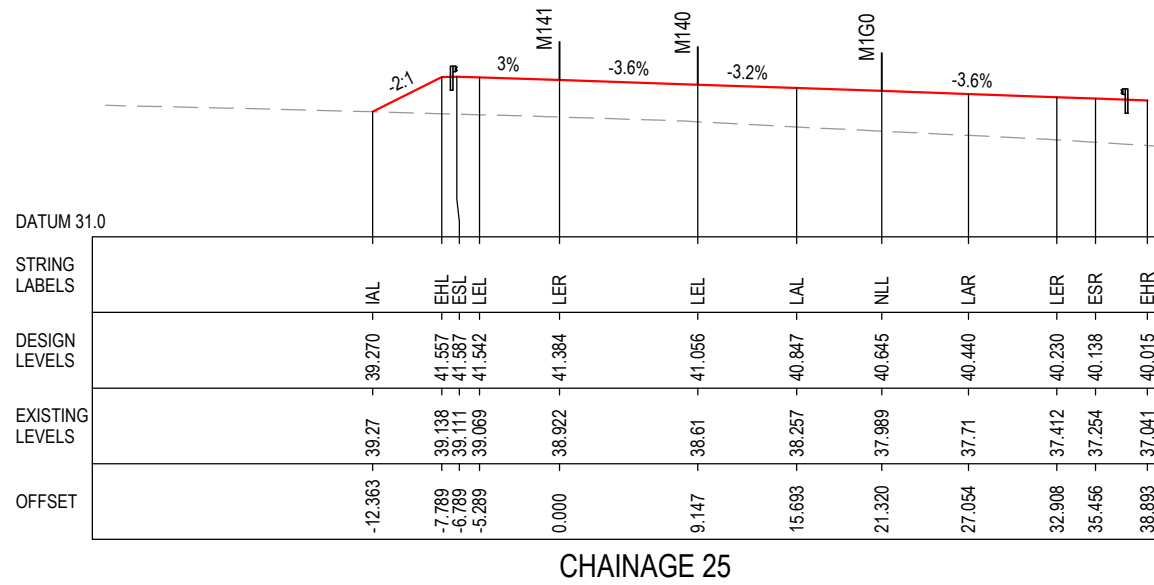
***Disclaimer:** This information is to be used only for the purpose of inspecting fixing or varying road levels in accordance with Part 3 of the Roads Act 1993. In some locations the road configuration has been refined without impacting the road level.

ACCEPTED FOR CONSTRUCTION

DESIGN LOT CODE A-81-RA-01		DESIGN MODEL FILE(S) USED FOR DOCUMENTATION OF THIS DRAWING W2B-PC0-A-RA-MOD-00010.TXT		PLOT DATE / TIME 20 April 2018 - 5:05:51 PM		PLOT BY Balmaceda, Leo		CLIENT CLARENCE VALLEY COUNCIL	
MENDMENT / REVISION DESCRIPTION ISSUED FOR CONSTRUCTION		SCALES ON A3 SIZE DRAWING 0 5 10 15 20 25 SCALE 1:500m		DRAWINGS / DESIGN PREPARED BY PACIFIC COMPLETE Ernst & Young Centre Level 27 550 George Street Sydney NSW 2000 Phone: (02) 9272 5100 Fax: (02) 9272 5101		TITLE DRAWN LEO BALMACEDA 23.03.18 DRG CHECK CLAUDIO BIDART 23.03.18 DESIGN MARTIN HENEGHAN 23.03.18 DESIGN CHECK MICHAEL SABA 23.03.18 DESIGN MNGR VINCE URBANO 23.03.18 PROJECT MNGR PETER REES 23.03.18		HW10 - PACIFIC HIGHWAY WOOLGOOLGA TO BALLINA UPGRADE PORTION A - GLENUGIE TO MACLEAN ALIGNMENT AND EARTHWORKS 3AB CROSS SECTION - M1G0 EIGHT MILE LANE SHEET No. 14 OF 14	
CO-ORDINATE SYSTEM MGA ZONE 56		HEIGHT DATUM A.H.D.		PREPARED FOR PACIFIC HIGHWAY PACIFIC HIGHWAY OFFICE GRAFTON		RMS REGISTRATION No. DS2016/000619		ISSUE STATUS ISSUED FOR CONSTRUCTION	
						EDMS No. SF2015/118045		SHEET No. RA-A-41864	
								PART 1 ISSUE A	

I MAY BE INCOMPLETE IF COPIED FROM AN A3 SIZE ORIGINAL
\\APSPDF03\proj\PPACIFIC\COMPLETE\220001_WOOLGOOLGA_TO_BALLINA_DELIVER09_CADD\Drawings\12_PICANNIN\RA\W2B-PC0-A-RA-DRG-41881.dwg

LEGEND	
	EXISTING SURFACE
	FINAL DESIGN SURFACE
	DRAINAGE DESIGN
	LANDSCAPE MOUND
	PROJECT BOUNDARY
	G4 BARRIER
	WRSB WIRE ROPE
	TYPE F BARRIER
	SO GUTTER
	DRAINAGE PIPE



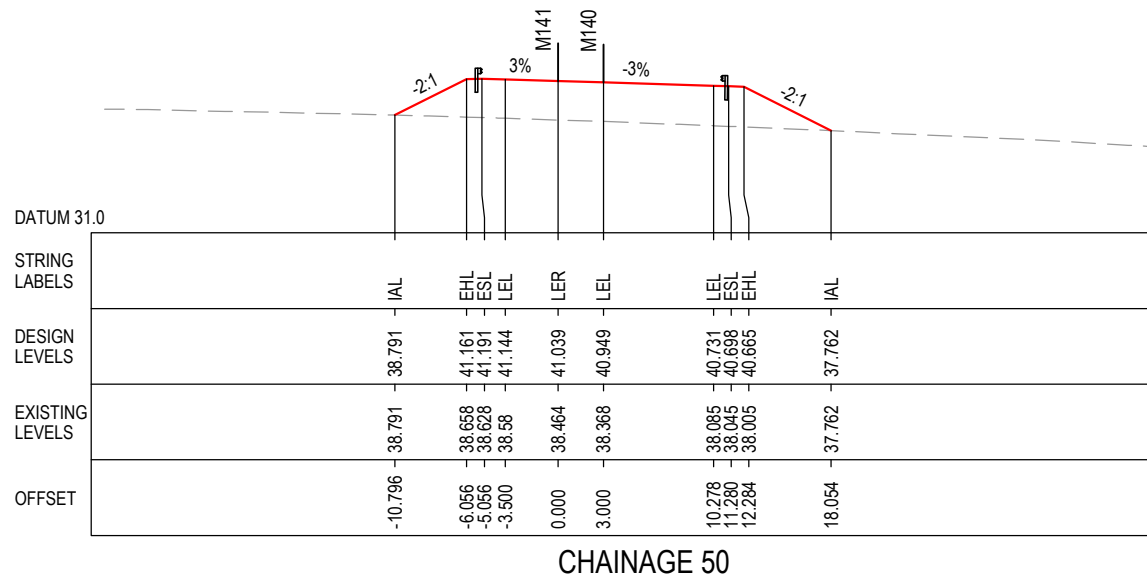
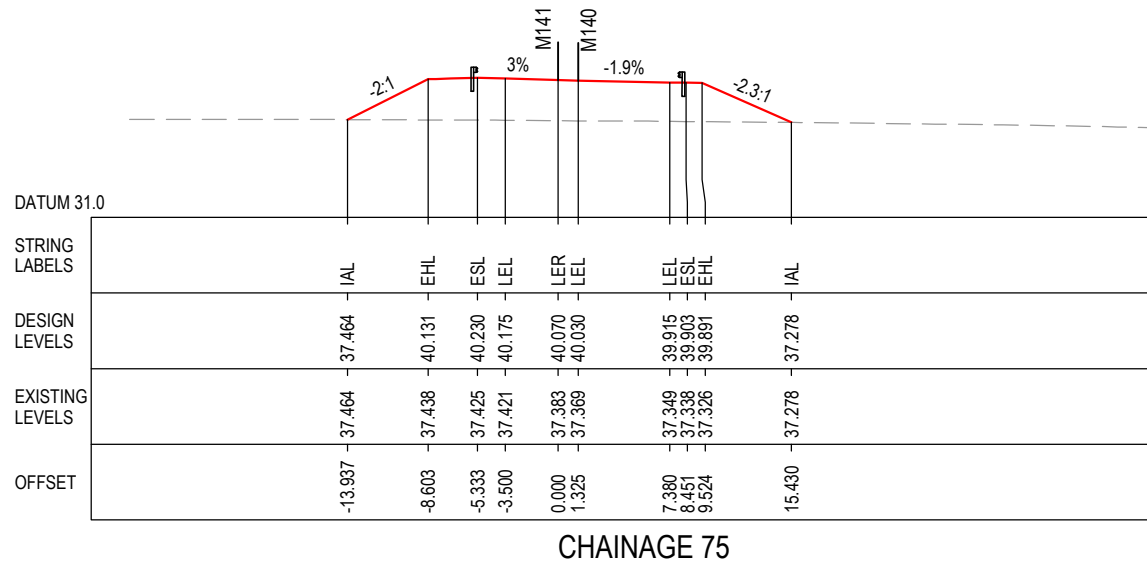
***Disclaimer:** This information is to be used only for the purpose of inspecting fixing or varying road levels in accordance with Part 3 of the Roads Act 1993. In some locations the road configuration has been refined without impacting the road level.

ACCEPTED FOR CONSTRUCTION

DESIGN LOT CODE A-81-RA-01	DESIGN MODEL FILE(S) USED FOR DOCUMENTATION OF THIS DRAWING W2B-PC0-A-RA-MOD-00010.TXT		PLOT DATE / TIME 20 April 2018 - 5:05:57 PM		PLOT BY Balmaceda, Leo		CLIENT CLARENCE VALLEY COUNCIL HW10 - PACIFIC HIGHWAY	PART 1																				
	WVR No.	APPROVAL PR	SCALES ON A3 SIZE DRAWING 0 5 10 15 20 25 SCALE 1:500m	DRAWINGS / DESIGN PREPARED BY 		<table border="1"> <tr><th>TITLE</th><th>NAME</th><th>DATE</th></tr> <tr><td>DRAWN</td><td>LEO BALMACEDA</td><td>23.03.18</td></tr> <tr><td>DRG CHECK</td><td>CLAUDIO BIDART</td><td>23.03.18</td></tr> <tr><td>DESIGN</td><td>MARTIN HENEGHAN</td><td>23.03.18</td></tr> <tr><td>DESIGN CHECK</td><td>MICHAEL SABA</td><td>23.03.18</td></tr> <tr><td>DESIGN MNGR</td><td>VINCE URBANO</td><td>23.03.18</td></tr> <tr><td>PROJECT MNGR</td><td>PETER REES</td><td>23.03.18</td></tr> </table>			TITLE	NAME	DATE	DRAWN	LEO BALMACEDA	23.03.18	DRG CHECK	CLAUDIO BIDART	23.03.18	DESIGN	MARTIN HENEGHAN	23.03.18	DESIGN CHECK	MICHAEL SABA	23.03.18	DESIGN MNGR	VINCE URBANO	23.03.18	PROJECT MNGR	PETER REES
TITLE	NAME	DATE																										
DRAWN	LEO BALMACEDA	23.03.18																										
DRG CHECK	CLAUDIO BIDART	23.03.18																										
DESIGN	MARTIN HENEGHAN	23.03.18																										
DESIGN CHECK	MICHAEL SABA	23.03.18																										
DESIGN MNGR	VINCE URBANO	23.03.18																										
PROJECT MNGR	PETER REES	23.03.18																										
MENDMENT / REVISION DESCRIPTION ISSUED FOR CONSTRUCTION		CO-ORDINATE SYSTEM MGA ZONE 56	HEIGHT DATUM A.H.D.	<table border="1"> <tr><th>PREPARED FOR</th><th>EDMS No.</th><th>SHEET No.</th></tr> <tr><td>PACIFIC HIGHWAY PACIFIC HIGHWAY OFFICE GRAFTON</td><td>SF2015/118045</td><td>RA-A-41881</td></tr> </table>		PREPARED FOR	EDMS No.	SHEET No.	PACIFIC HIGHWAY PACIFIC HIGHWAY OFFICE GRAFTON	SF2015/118045	RA-A-41881	ISSUE A																
PREPARED FOR	EDMS No.	SHEET No.																										
PACIFIC HIGHWAY PACIFIC HIGHWAY OFFICE GRAFTON	SF2015/118045	RA-A-41881																										

I MAY BE INCOMPLETE IF COPIED FROM AN A3 SIZE ORIGINAL \\PSPYDFL03\proj\PPACIFIC_COMPLETE\220001_WOOLGOOLGA_TO_BALLINA_DELIVER09_CADD\Drawings\12_PICANNINYRA\W2B-PC0-A-RA-DRG-41882.dwg

LEGEND	
	EXISTING SURFACE
	FINAL DESIGN SURFACE
	DRAINAGE DESIGN
	LANDSCAPE MOUND
	PROJECT BOUNDARY
	G4 BARRIER
	WRSB WIRE ROPE
	TYPE F BARRIER
	SO GUTTER
	DRAINAGE PIPE



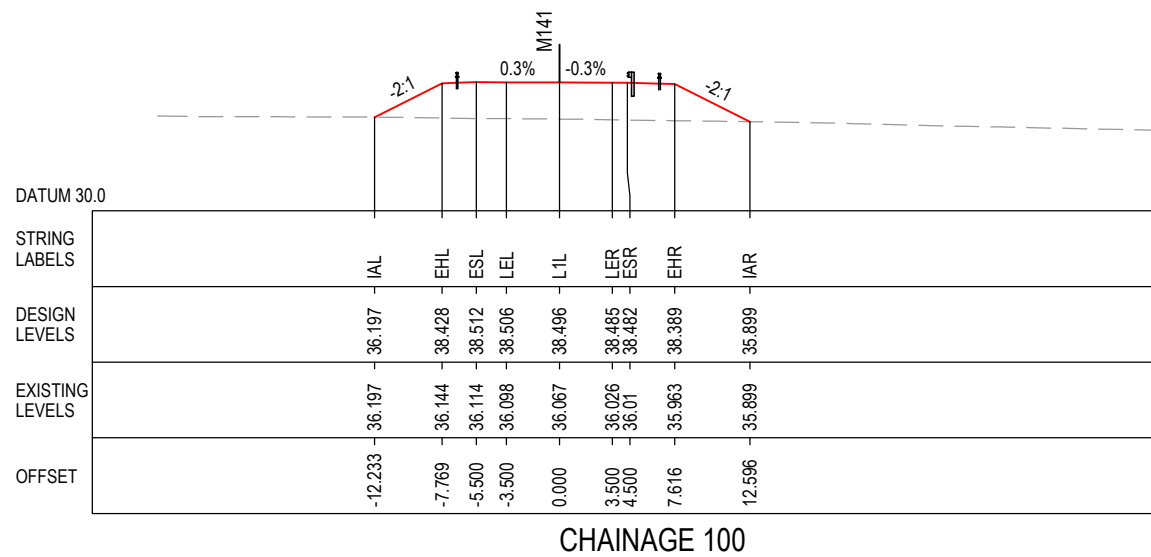
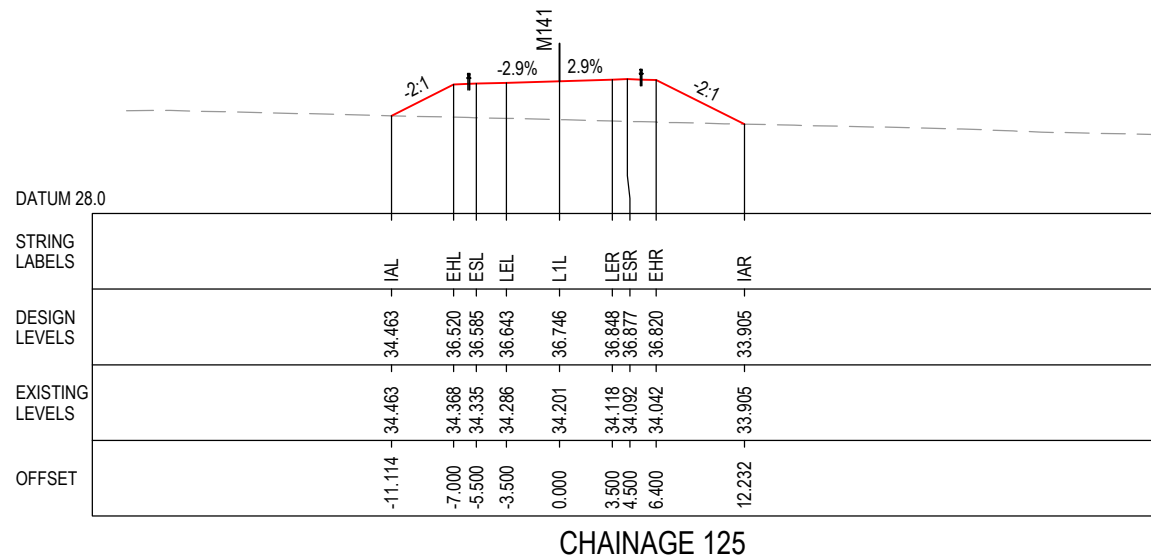
***Disclaimer:** This information is to be used only for the purpose of inspecting fixing or varying road levels in accordance with Part 3 of the Roads Act 1993. In some locations the road configuration has been refined without impacting the road level.

ACCEPTED FOR CONSTRUCTION

DESIGN LOT CODE A-81-RA-01	DESIGN MODEL FILE(S) USED FOR DOCUMENTATION OF THIS DRAWING W2B-PC0-A-RA-MOD-00010.TXT	PLOT DATE / TIME 20 April 2018 - 5:06:03 PM	PLOT BY Balmaceda, Leo	CLIENT CLARENCE VALLEY COUNCIL HW10 - PACIFIC HIGHWAY	A3
WVR No.	APPROVAL PR	SCALES ON A3 SIZE DRAWING 0 5 10 15 20 25 SCALE 1:500m	DRAWINGS / DESIGN PREPARED BY 	TITLE DRAWN LEO BALMACEDA 23.03.18 DRG CHECK CLAUDIO BIDART 23.03.18 DESIGN MARTIN HENEGHAN 23.03.18 DESIGN CHECK MICHAEL SABA 23.03.18 DESIGN MNGR VINCE URBANO 23.03.18 PROJECT MNGR PETER REES 23.03.18	NSW GOVERNMENT Transport Roads & Maritime Services
CO-ORDINATE SYSTEM MGA ZONE 56	HEIGHT DATUM A.H.D.	Ernst & Young Centre Level 27 880 George Street Sydney NSW 2000 Phone: (02) 9272 5100 Fax: (02) 9272 5101	PREPARED FOR PACIFIC HIGHWAY PACIFIC HIGHWAY OFFICE GRAFTON	RMS REGISTRATION No. DS2016/000619	PART 1
ISSUED FOR CONSTRUCTION		EDMS No. SF2015/118045	SHEET No. RA-A-41882	ISSUE A	

LEGEND

	EXISTING SURFACE
	FINAL DESIGN SURFACE
	DRAINAGE DESIGN
	LANDSCAPE MOUND
	PROJECT BOUNDARY
	G4 BARRIER
	WRSB WIRE ROPE
	TYPE F BARRIER
	SO GUTTER
	DRAINAGE PIPE



I MAY BE INCOMPLETE IF COPIED FROM AN A3 SIZE ORIGINAL

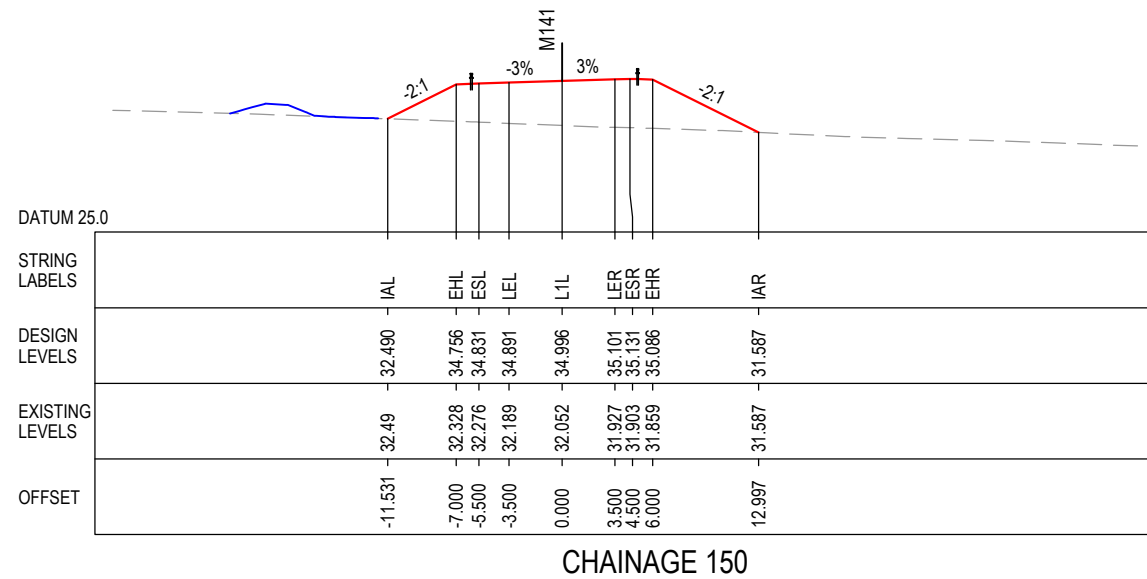
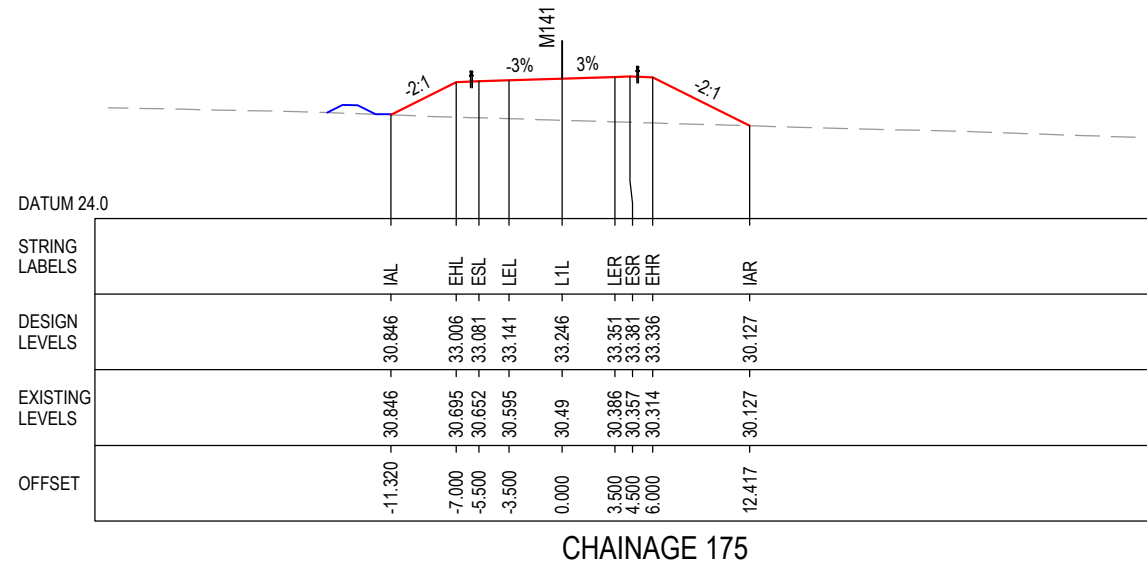
***Disclaimer:** This information is to be used only for the purpose of inspecting fixing or varying road levels in accordance with Part 3 of the Roads Act 1993. In some locations the road configuration has been refined without impacting the road level.

ACCEPTED FOR CONSTRUCTION

DESIGN LOT CODE A-81-RA-01	DESIGN MODEL FILE(S) USED FOR DOCUMENTATION OF THIS DRAWING W2B-PC0-A-RA-MOD-00010.TXT	PLOT DATE / TIME 20 April 2016 - 5:06:08 PM	PLOT BY Balmaceda, Leo	CLIENT CLARENCE VALLEY COUNCIL HW10 - PACIFIC HIGHWAY	A3
REVISION / REVISION DESCRIPTION ISSUED FOR CONSTRUCTION	WVR No. APPROVAL PR	SCALES ON A3 SIZE DRAWING 0 5 10 15 20 25 SCALE 1:500m	DRAWINGS / DESIGN PREPARED BY 	NSW GOVERNMENT Transport Roads & Maritime Services	WOOLGOOLGA TO BALLINA UPGRADE PORTION A - GLENUGIE TO MACLEAN ALIGNMENT AND EARTHWORKS 3AB CROSS SECTION - M141 NB ON RAMP - EIGHT MILE LANE SHEET No. 3 OF 8
CO-ORDINATE SYSTEM MGA ZONE 56	HEIGHT DATUM A.H.D.	Ernst & Young Centre Level 27 680 George Street Sydney NSW 2000 Phone: (02) 9272 5100 Fax: (02) 9272 5101	TITLE NAME DATE DRAWN LEO BALMACEDA 23.03.18 DRG CHECK CLAUDIO BIDART 23.03.18 DESIGN MARTIN HENEGHAN 23.03.18 DESIGN CHECK MICHAEL SABA 23.03.18 DESIGN MNGR VINCE URBANO 23.03.18 PROJECT MNGR PETER REES 23.03.18	PREPARED FOR PACIFIC HIGHWAY PACIFIC HIGHWAY OFFICE GRAFTON	RMS REGISTRATION No. DS2016/000619
		EDMS No. SF2015/118045	SHEET No. RA-A-41883	ISSUE STATUS ISSUED FOR CONSTRUCTION	PART 1 ISSUE A

I MAY BE INCOMPLETE IF COPIED
mm ON A3 SIZE ORIGINAL
\\PSPYDFL03\proj\PPACIFIC_COMPLETE\2270001_WOOLGOOLGA_TO_BALLINA_DELIVER09_CADD\Drawings\12_PICANNIN\RA\W2B-PC0-A-RA-DRG-41884.dwg

LEGEND	
	EXISTING SURFACE
	FINAL DESIGN SURFACE
	DRAINAGE DESIGN
	LANDSCAPE MOUND
	PROJECT BOUNDARY
	G4 BARRIER
	WRSB WIRE ROPE
	TYPE F BARRIER
	SO GUTTER
	DRAINAGE PIPE



***Disclaimer:** This information is to be used only for the purpose of inspecting fixing or varying road levels in accordance with Part 3 of the Roads Act 1993. In some locations the road configuration has been refined without impacting the road level.

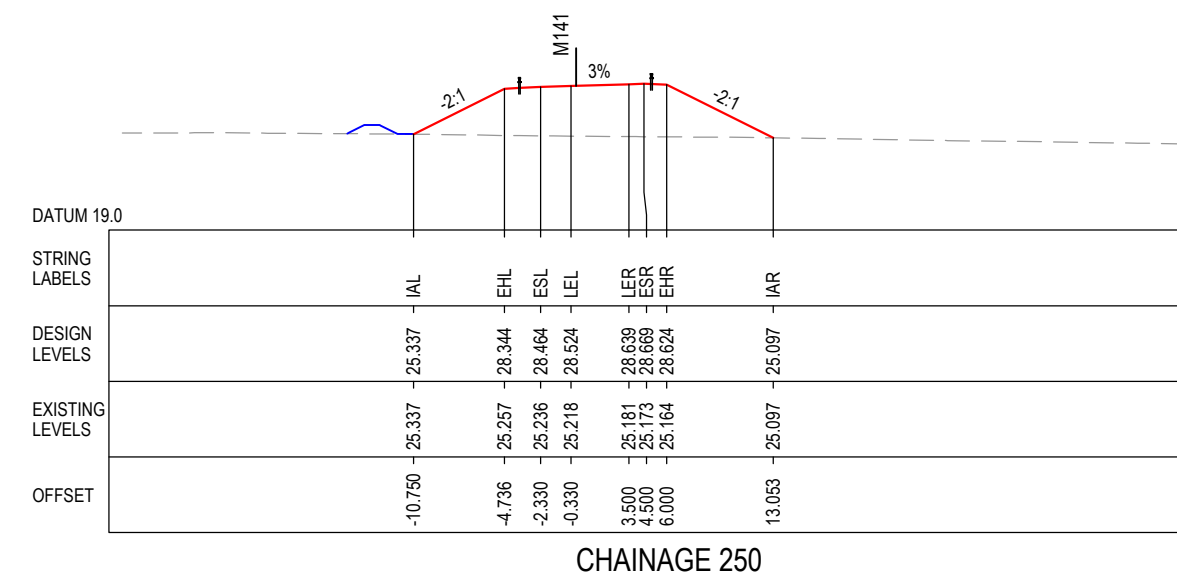
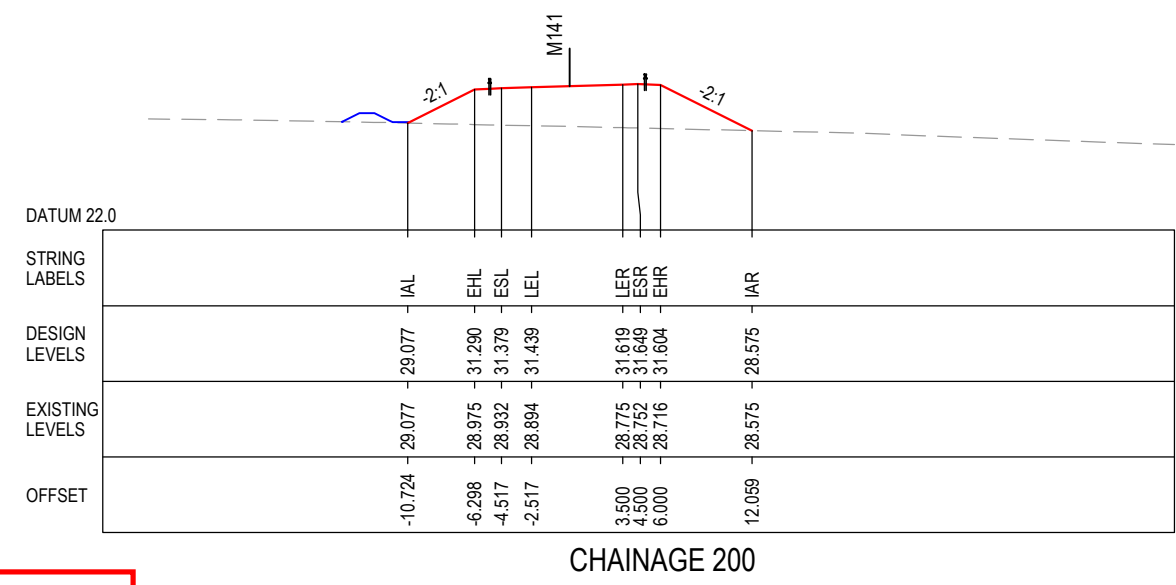
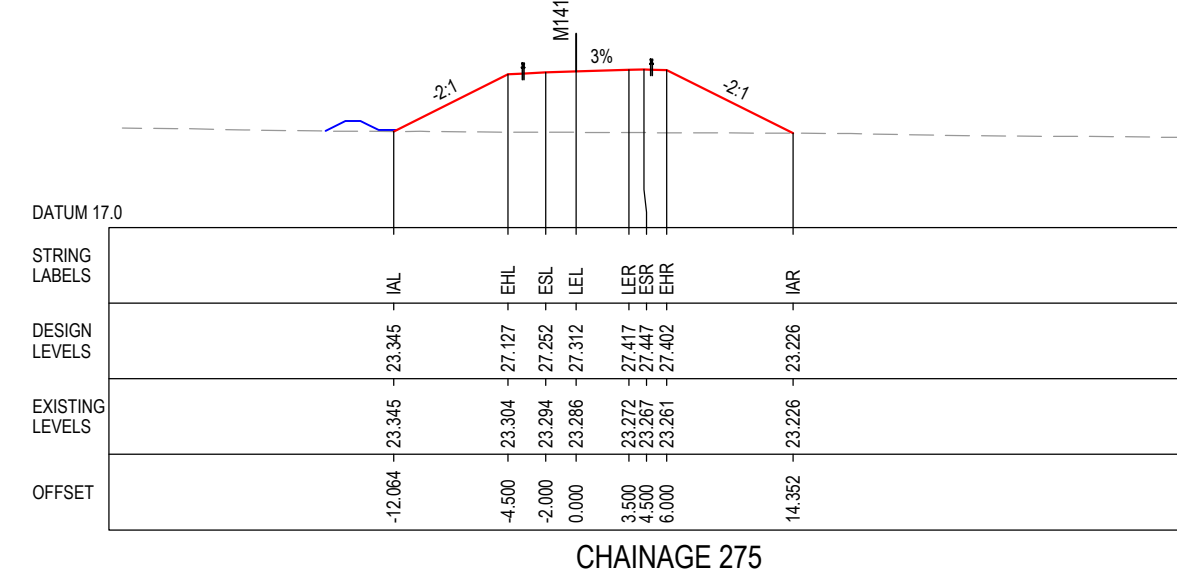
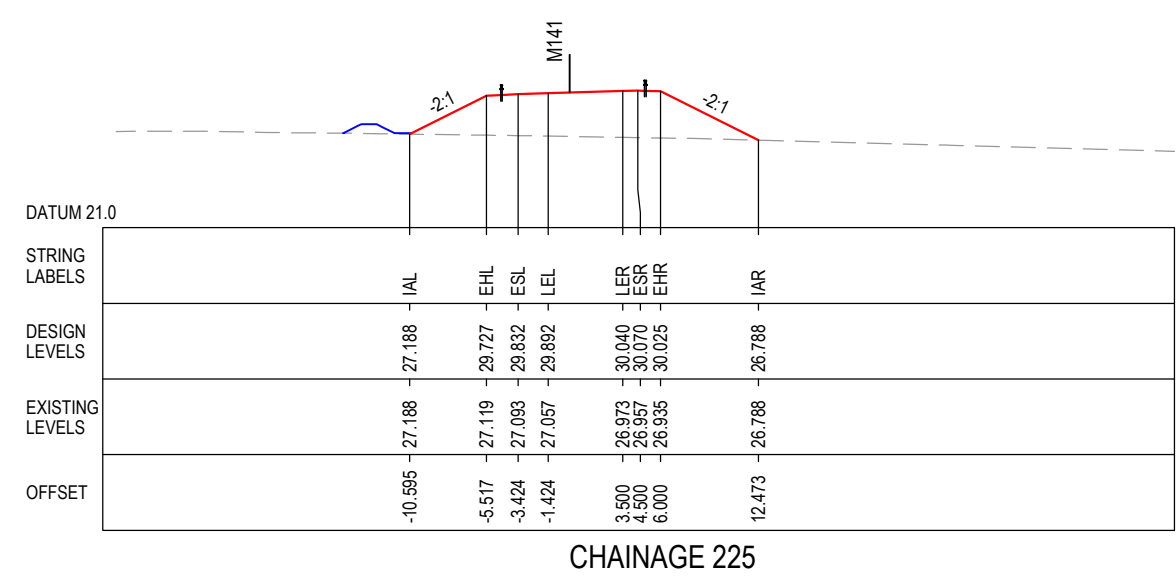
ACCEPTED FOR CONSTRUCTION

DESIGN LOT CODE A-81-RA-01		DESIGN MODEL FILE(S) USED FOR DOCUMENTATION OF THIS DRAWING W2B-PC0-A-RA-MOD-00010.TXT		PLOT DATE / TIME 20 April 2018 - 5:06:14 PM		PLOT BY Balmaceda, Leo		CLIENT CLARENCE VALLEY COUNCIL		HW10 - PACIFIC HIGHWAY WOOLGOOLGA TO BALLINA UPGRADE PORTION A - GLENUGIE TO MACLEAN ALIGNMENT AND EARTHWORKS 3AB CROSS SECTION - M141 NB ON RAMP - EIGHT MILE LANE SHEET No. 4 OF 8	A3		
WVR No. APPROVAL PR		SCALES ON A3 SIZE DRAWING 0 5 10 15 20 25 SCALE 1:500m		DRAWINGS / DESIGN PREPARED BY 		TITLE DRAWN LEO BALMACEDA 23.03.18		NSW GOVERNMENT Transport Roads & Maritime Services					
MENDMENT / REVISION DESCRIPTION ISSUED FOR CONSTRUCTION		CO-ORDINATE SYSTEM MGA ZONE 56		HEIGHT DATUM A.H.D.		DESIGN DRG CHECK CLAUDIO BIDART 23.03.18		PREPARED FOR PACIFIC HIGHWAY PACIFIC HIGHWAY OFFICE GRAFTON		RMS REGISTRATION No. DS2016/000619	PART 1		
				Ernst & Young Centre Level 27, 850 George Street Sydney NSW 2000 Phone: (02) 9272 5100 Fax: (02) 9272 5101		DESIGN CHECK MARTIN HENEGHAN 23.03.18				ISSUE STATUS ISSUED FOR CONSTRUCTION	EDMS No. SF2015/118045	SHEET No. RA-A-41884	ISSUE A

I MAY BE INCOMPLETE IF COPIED FROM AN A3 SIZE ORIGINAL \\PAPSYDF03\proj\PPACIFIC_COMPLETE\220001_WOOLGOOLGA_TO_BALLINA_DELIVER09_CADD\Drawings\12_PICANNIN\RA\W2B-PC0-A-RA-DRG-41885.dwg

LEGEND

	EXISTING SURFACE
	FINAL DESIGN SURFACE
	DRAINAGE DESIGN
	LANDSCAPE MOUND
	PROJECT BOUNDARY
	G4 BARRIER
	WRSB WIRE ROPE
	TYPE F BARRIER
	SO GUTTER
	DRAINAGE PIPE



***Disclaimer:** This information is to be used only for the purpose of inspecting fixing or varying road levels in accordance with Part 3 of the Roads Act 1993. In some locations the road configuration has been refined without impacting the road level.

ACCEPTED FOR CONSTRUCTION

<table border="1" style="width: 100%; border-collapse: collapse;"> <tr><td style="width: 50%;">DESIGN LOT CODE A-81-RA-01</td><td style="width: 50%;">DESIGN MODEL FILE(S) USED FOR DOCUMENTATION OF THIS DRAWING W2B-PC0-A-RA-MOD-00010.TXT</td></tr> <tr><td colspan="2">SCALES ON A3 SIZE DRAWING</td></tr> <tr><td colspan="2" style="text-align: center;"> SCALE 1:500m </td></tr> <tr><td>CO-ORDINATE SYSTEM MGA ZONE 56</td><td>HEIGHT DATUM A.H.D.</td></tr> </table>	DESIGN LOT CODE A-81-RA-01	DESIGN MODEL FILE(S) USED FOR DOCUMENTATION OF THIS DRAWING W2B-PC0-A-RA-MOD-00010.TXT	SCALES ON A3 SIZE DRAWING		 SCALE 1:500m		CO-ORDINATE SYSTEM MGA ZONE 56	HEIGHT DATUM A.H.D.	<table border="1" style="width: 100%; border-collapse: collapse;"> <tr><td colspan="2">DRAWINGS / DESIGN PREPARED BY</td></tr> <tr><td colspan="2" style="text-align: center;"></td></tr> <tr><td colspan="2" style="font-size: small;">Ernst & Young Centre Level 27, 550 George Street Sydney NSW 2000 Phone: (02) 9272 5100 Fax: (02) 9272 5101</td></tr> </table>	DRAWINGS / DESIGN PREPARED BY				Ernst & Young Centre Level 27, 550 George Street Sydney NSW 2000 Phone: (02) 9272 5100 Fax: (02) 9272 5101		<table border="1" style="width: 100%; border-collapse: collapse;"> <tr><td colspan="2">PLOT DATE / TIME 20 April 2016 - 5:06:20 PM</td></tr> <tr><td colspan="2">PLOT BY Balmaceda, Leo</td></tr> <tr><td>TITLE</td><td>NAME</td></tr> <tr><td>DRAWN</td><td>LEO BALMACEDA</td></tr> <tr><td>DRG CHECK</td><td>CLAUDIO BIDART</td></tr> <tr><td>DESIGN</td><td>MARTIN HENEGHAN</td></tr> <tr><td>DESIGN CHECK</td><td>MICHAEL SABA</td></tr> <tr><td>DESIGN MNGR</td><td>VINCE URBANO</td></tr> <tr><td>PROJECT MNGR</td><td>PETER REES</td></tr> </table>	PLOT DATE / TIME 20 April 2016 - 5:06:20 PM		PLOT BY Balmaceda, Leo		TITLE	NAME	DRAWN	LEO BALMACEDA	DRG CHECK	CLAUDIO BIDART	DESIGN	MARTIN HENEGHAN	DESIGN CHECK	MICHAEL SABA	DESIGN MNGR	VINCE URBANO	PROJECT MNGR	PETER REES	<table border="1" style="width: 100%; border-collapse: collapse;"> <tr><td colspan="2">CLIENT</td></tr> <tr><td colspan="2" style="text-align: center;"> Transport Roads & Maritime Services</td></tr> <tr><td colspan="2">PREPARED FOR PACIFIC HIGHWAY PACIFIC HIGHWAY OFFICE GRAFTON</td></tr> <tr><td colspan="2">CLARENCE VALLEY COUNCIL HW10 - PACIFIC HIGHWAY WOOLGOOLGA TO BALLINA UPGRADE PORTION A - GLENUGIE TO MACLEAN ALIGNMENT AND EARTHWORKS 3AB CROSS SECTION - M141 NB ON RAMP - EIGHT MILE LANE SHEET No. 5 OF 8</td></tr> <tr><td colspan="2">RMS REGISTRATION No. DS2016/000619</td></tr> <tr><td>ISSUE STATUS ISSUED FOR CONSTRUCTION</td><td>EDMS No. SF2015/118045</td></tr> <tr><td>SHEET No. RA-A-41885</td><td>ISSUE A</td></tr> </table>	CLIENT		Transport Roads & Maritime Services		PREPARED FOR PACIFIC HIGHWAY PACIFIC HIGHWAY OFFICE GRAFTON		CLARENCE VALLEY COUNCIL HW10 - PACIFIC HIGHWAY WOOLGOOLGA TO BALLINA UPGRADE PORTION A - GLENUGIE TO MACLEAN ALIGNMENT AND EARTHWORKS 3AB CROSS SECTION - M141 NB ON RAMP - EIGHT MILE LANE SHEET No. 5 OF 8		RMS REGISTRATION No. DS2016/000619		ISSUE STATUS ISSUED FOR CONSTRUCTION	EDMS No. SF2015/118045	SHEET No. RA-A-41885	ISSUE A
DESIGN LOT CODE A-81-RA-01	DESIGN MODEL FILE(S) USED FOR DOCUMENTATION OF THIS DRAWING W2B-PC0-A-RA-MOD-00010.TXT																																																
SCALES ON A3 SIZE DRAWING																																																	
 SCALE 1:500m																																																	
CO-ORDINATE SYSTEM MGA ZONE 56	HEIGHT DATUM A.H.D.																																																
DRAWINGS / DESIGN PREPARED BY																																																	
Ernst & Young Centre Level 27, 550 George Street Sydney NSW 2000 Phone: (02) 9272 5100 Fax: (02) 9272 5101																																																	
PLOT DATE / TIME 20 April 2016 - 5:06:20 PM																																																	
PLOT BY Balmaceda, Leo																																																	
TITLE	NAME																																																
DRAWN	LEO BALMACEDA																																																
DRG CHECK	CLAUDIO BIDART																																																
DESIGN	MARTIN HENEGHAN																																																
DESIGN CHECK	MICHAEL SABA																																																
DESIGN MNGR	VINCE URBANO																																																
PROJECT MNGR	PETER REES																																																
CLIENT																																																	
Transport Roads & Maritime Services																																																	
PREPARED FOR PACIFIC HIGHWAY PACIFIC HIGHWAY OFFICE GRAFTON																																																	
CLARENCE VALLEY COUNCIL HW10 - PACIFIC HIGHWAY WOOLGOOLGA TO BALLINA UPGRADE PORTION A - GLENUGIE TO MACLEAN ALIGNMENT AND EARTHWORKS 3AB CROSS SECTION - M141 NB ON RAMP - EIGHT MILE LANE SHEET No. 5 OF 8																																																	
RMS REGISTRATION No. DS2016/000619																																																	
ISSUE STATUS ISSUED FOR CONSTRUCTION	EDMS No. SF2015/118045																																																
SHEET No. RA-A-41885	ISSUE A																																																

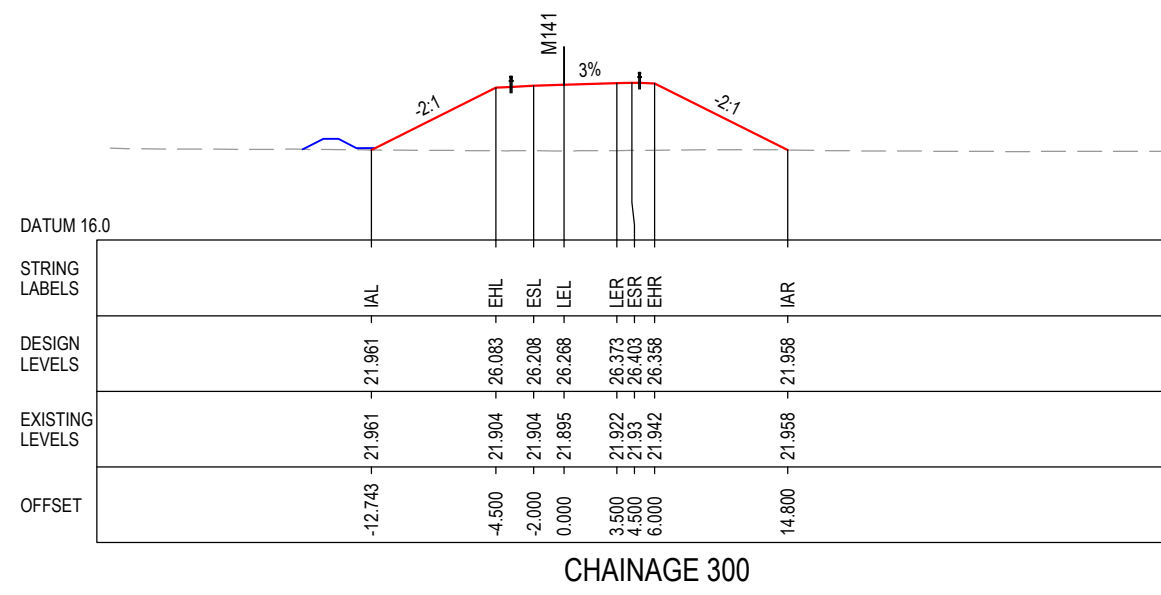
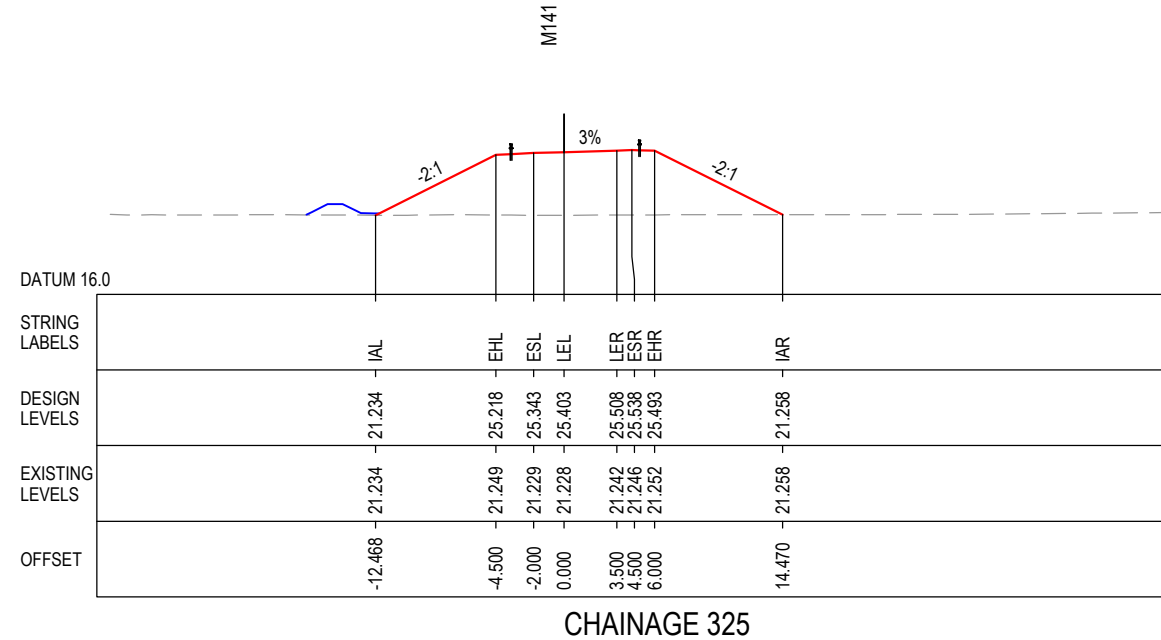
A3

PART 1

ISSUE A

I MAY BE INCOMPLETE IF COPIED FROM A3 SIZE ORIGINAL \\PSPYDFL03\proj\PPACIFIC_COMPLETE\220001_WOOLGOOLGA_TO_BALLINA_DELIVER09_CADD\Drawings\12_PICANNINYRA\W2B-PC0-A-RA-DRG-41886.dwg

LEGEND	
	EXISTING SURFACE
	FINAL DESIGN SURFACE
	DRAINAGE DESIGN
	LANDSCAPE MOUND
	PROJECT BOUNDARY
	G4 BARRIER
	WRSB WIRE ROPE
	TYPE F BARRIER
	SO GUTTER
	DRAINAGE PIPE



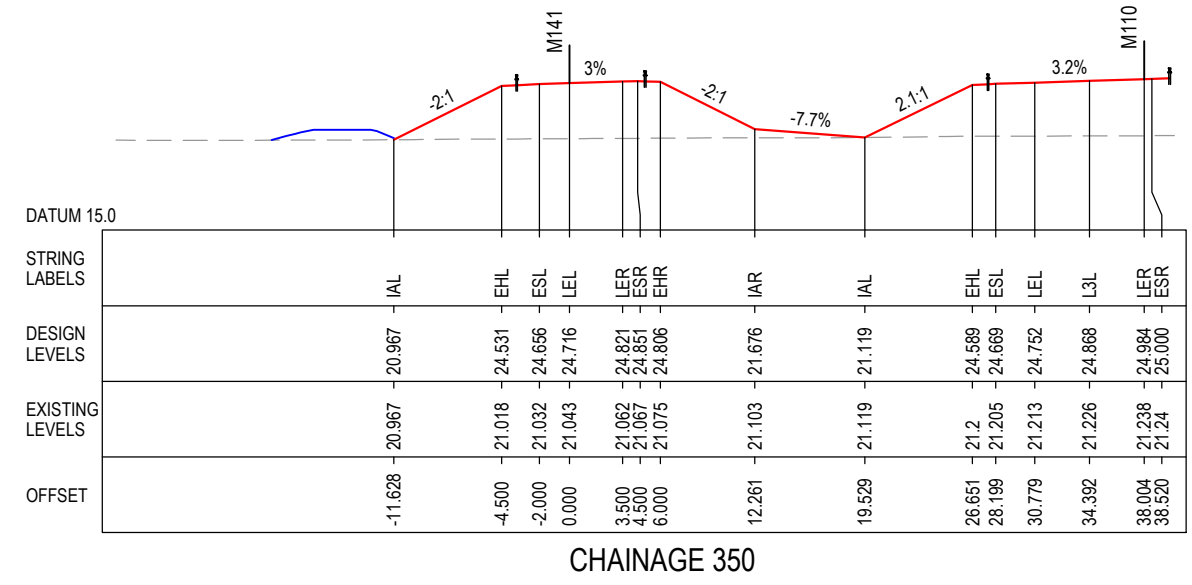
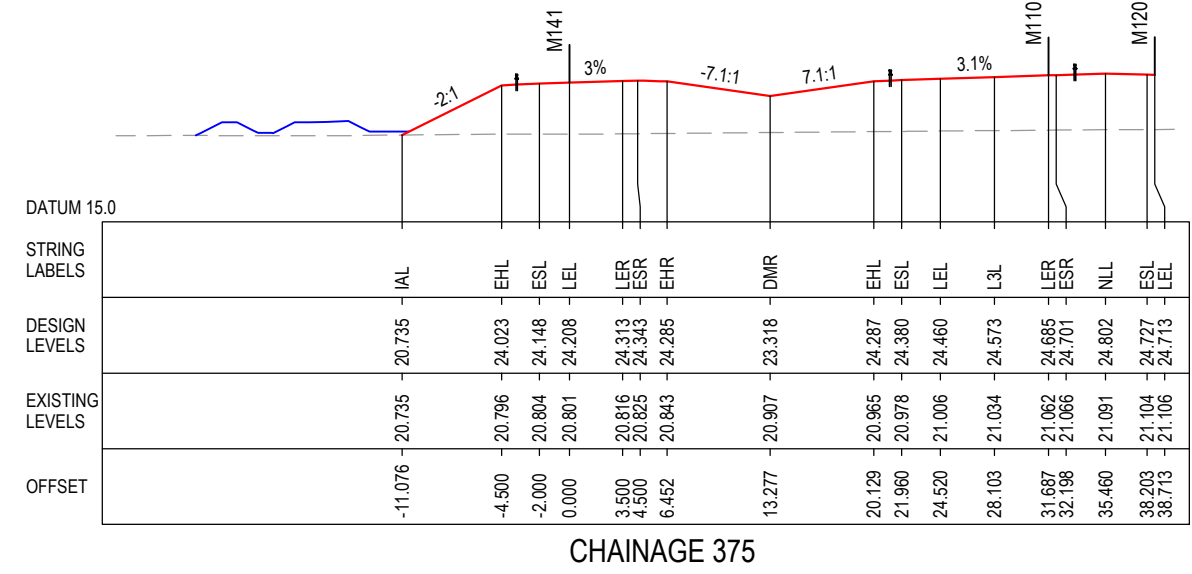
***Disclaimer:** This information is to be used only for the purpose of inspecting fixing or varying road levels in accordance with Part 3 of the Roads Act 1993. In some locations the road configuration has been refined without impacting the road level.

ACCEPTED FOR CONSTRUCTION

DESIGN LOT CODE A-81-RA-01	DESIGN MODEL FILE(S) USED FOR DOCUMENTATION OF THIS DRAWING W2B-PC0-A-RA-MOD-00010.TXT	PLOT DATE / TIME 20 April 2018 - 5:06:26 PM	PLOT BY Balmaceda, Leo	CLIENT CLARENCE VALLEY COUNCIL HW10 - PACIFIC HIGHWAY	A3																					
MENDMENT / REVISION DESCRIPTION ISSUED FOR CONSTRUCTION	WVR No. APPROVAL PR	SCALES ON A3 SIZE DRAWING 0 5 10 15 20 25 SCALE 1:500m	DRAWINGS / DESIGN PREPARED BY 	<table border="1" style="width: 100%; border-collapse: collapse;"> <thead> <tr> <th>TITLE</th> <th>NAME</th> <th>DATE</th> </tr> </thead> <tbody> <tr> <td>DRAWN</td> <td>LEO BALMACEDA</td> <td>23.03.18</td> </tr> <tr> <td>DRG CHECK</td> <td>CLAUDIO BIDART</td> <td>23.03.18</td> </tr> <tr> <td>DESIGN</td> <td>MARTIN HENEGHAN</td> <td>23.03.18</td> </tr> <tr> <td>DESIGN CHECK</td> <td>MICHAEL SABA</td> <td>23.03.18</td> </tr> <tr> <td>DESIGN MNGR</td> <td>VINCE URBANO</td> <td>23.03.18</td> </tr> <tr> <td>PROJECT MNGR</td> <td>PETER REES</td> <td>23.03.18</td> </tr> </tbody> </table>	TITLE	NAME	DATE	DRAWN	LEO BALMACEDA	23.03.18	DRG CHECK	CLAUDIO BIDART	23.03.18	DESIGN	MARTIN HENEGHAN	23.03.18	DESIGN CHECK	MICHAEL SABA	23.03.18	DESIGN MNGR	VINCE URBANO	23.03.18	PROJECT MNGR	PETER REES	23.03.18	TRANSPORT Roads & Maritime Services
TITLE	NAME	DATE																								
DRAWN	LEO BALMACEDA	23.03.18																								
DRG CHECK	CLAUDIO BIDART	23.03.18																								
DESIGN	MARTIN HENEGHAN	23.03.18																								
DESIGN CHECK	MICHAEL SABA	23.03.18																								
DESIGN MNGR	VINCE URBANO	23.03.18																								
PROJECT MNGR	PETER REES	23.03.18																								
CO-ORDINATE SYSTEM MGA ZONE 56				HEIGHT DATUM A.H.D.	PREPARED FOR PACIFIC HIGHWAY PACIFIC HIGHWAY OFFICE GRAFTON																					
RMS REGISTRATION No. DS2016/000619				SHEET No. RA-A-41886	ISSUE STATUS ISSUED FOR CONSTRUCTION																					
EDMS No. SF2015/118045				SHEET No. RA-A-41886	ISSUE No. 1 ISSUE A																					

I MAY BE INCOMPLETE IF COPIED FROM AN A3 SIZE ORIGINAL \\PSPYDFL03\proj\PPACIFIC_COMPLETE\220001_WOOLGOOLGA_TO_BALLINA_DELIVER09_CADD\Drawings\12_PICANNINYRA\W2B-PC0-A-RA-DRG-41887.dwg

LEGEND	
	EXISTING SURFACE
	FINAL DESIGN SURFACE
	DRAINAGE DESIGN
	LANDSCAPE MOUND
	PROJECT BOUNDARY
	G4 BARRIER
	WRSB WIRE ROPE
	TYPE F BARRIER
	SO GUTTER
	DRAINAGE PIPE



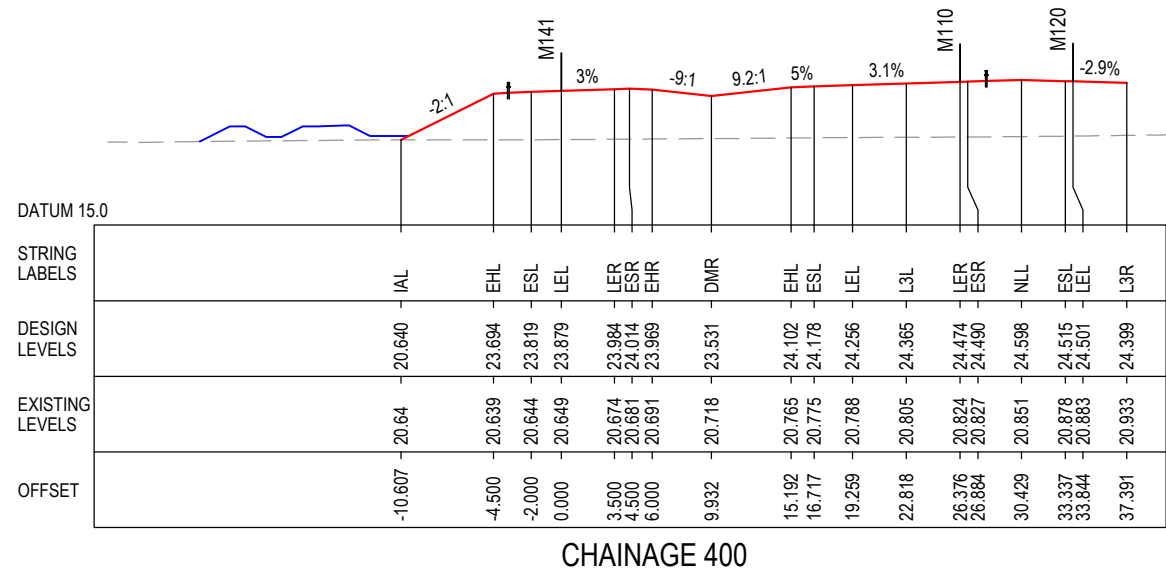
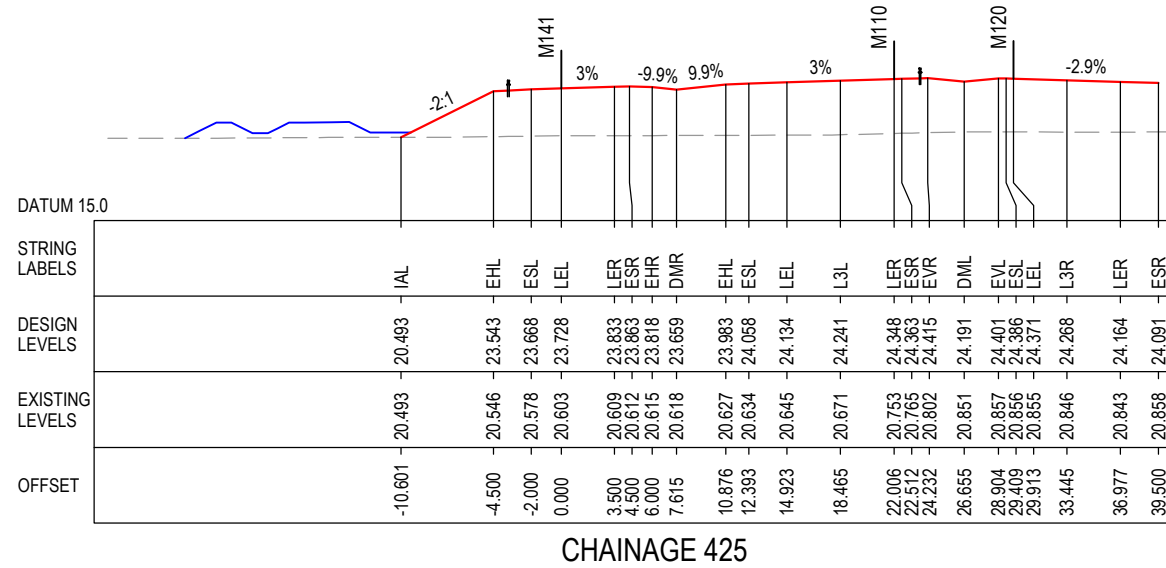
***Disclaimer:** This information is to be used only for the purpose of inspecting fixing or varying road levels in accordance with Part 3 of the Roads Act 1993. In some locations the road configuration has been refined without impacting the road level.

ACCEPTED FOR CONSTRUCTION

DESIGN LOT CODE A-81-RA-01		DESIGN MODEL FILE(S) USED FOR DOCUMENTATION OF THIS DRAWING W2B-PC0-A-RA-MOD-00010.TXT		PLOT DATE / TIME 20 April 2018 - 5:06:32 PM		PLOT BY Balmaceda, Leo		CLIENT CLARENCE VALLEY COUNCIL		HW10 - PACIFIC HIGHWAY WOOLGOOLGA TO BALLINA UPGRADE PORTION A - GLENUGIE TO MACLEAN ALIGNMENT AND EARTHWORKS 3AB CROSS SECTION - M141 NB ON RAMP - EIGHT MILE LANE SHEET No. 7 OF 8	A3		
MENDMENT / REVISION DESCRIPTION ISSUED FOR CONSTRUCTION		SCALES ON A3 SIZE DRAWING 0 5 10 15 20 25 SCALE 1:500m		DRAWINGS / DESIGN PREPARED BY 		TITLE DRAWN LEO BALMACEDA 23.03.18 DRG CHECK CLAUDIO BIDART 23.03.18 DESIGN MARTIN HENEGHAN 23.03.18 DESIGN CHECK MICHAEL SABA 23.03.18 DESIGN MNGR VINCE URBANO 23.03.18 PROJECT MNGR PETER REES 23.03.18		NSW GOVERNMENT Transport Roads & Maritime Services					
CO-ORDINATE SYSTEM MGA ZONE 56		HEIGHT DATUM A.H.D.		Ernst & Young Centre Level 27 550 George Street Sydney NSW 2000 Phone: (02) 9272 5100 Fax: (02) 9272 5101		PREPARED FOR PACIFIC HIGHWAY PACIFIC HIGHWAY OFFICE GRAFTON		RMS REGISTRATION No. DS2016/000619		ISSUE STATUS ISSUED FOR CONSTRUCTION	EDMS No. SF2015/118045	SHEET No. RA-A-41887	ISSUE A

I MAY BE INCOMPLETE IF COPIED FROM ORIGINAL FILE: \\PAPSYDF03\proj\PPACIFIC_COMPLETE\2270001_1\WOOLGOOLGA_TO_BALLINA_DELIVER09_CADD\Drawings\12_PICANNIN\RA\W2B-PC0-A-RA-DRG-41888.dwg

LEGEND	
	EXISTING SURFACE
	FINAL DESIGN SURFACE
	DRAINAGE DESIGN
	LANDSCAPE MOUND
	PROJECT BOUNDARY
	G4 BARRIER
	WRSB WIRE ROPE
	TYPE F BARRIER
	SO GUTTER
	DRAINAGE PIPE



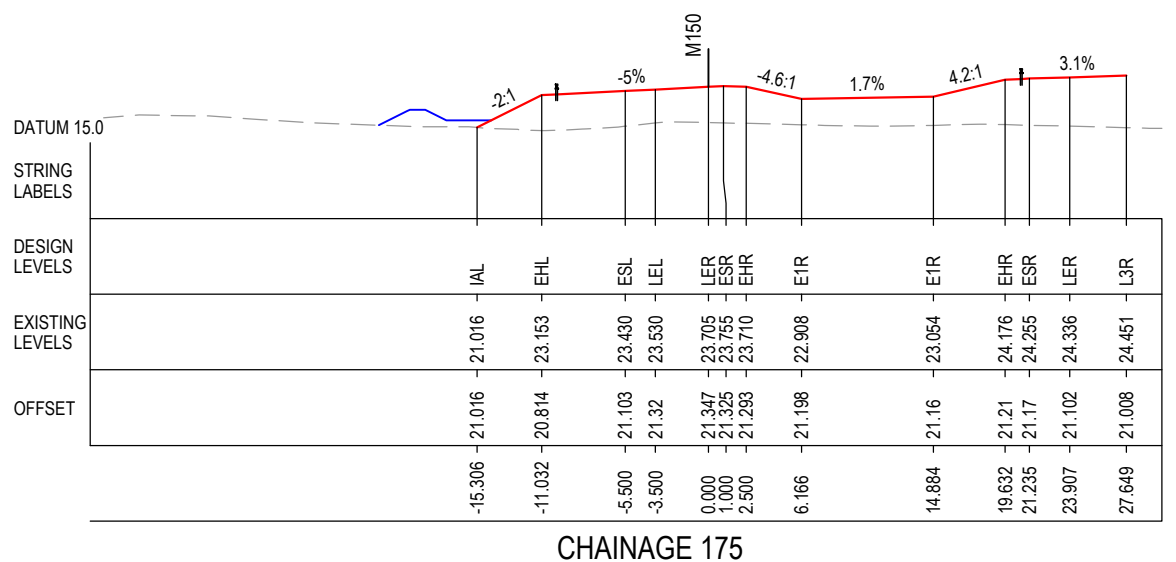
***Disclaimer:** This information is to be used only for the purpose of inspecting fixing or varying road levels in accordance with Part 3 of the Roads Act 1993. In some locations the road configuration has been refined without impacting the road level.

ACCEPTED FOR CONSTRUCTION

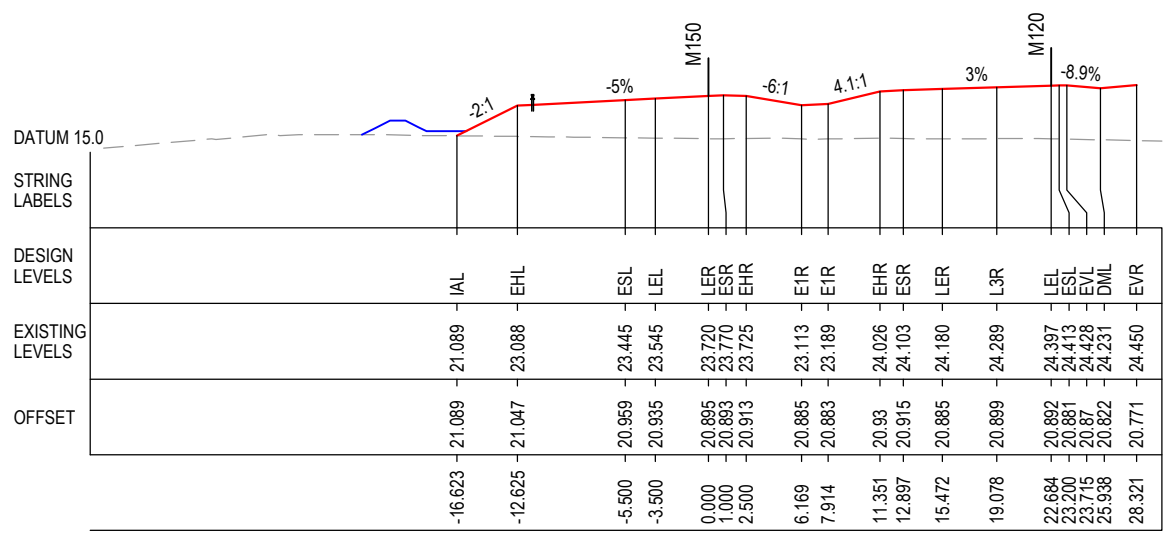
DESIGN LOT CODE A-81-RA-01		DESIGN MODEL FILE(S) USED FOR DOCUMENTATION OF THIS DRAWING W2B-PC0-A-RA-MOD-00010.TXT		PLOT DATE / TIME 20 April 2016 - 5:06:38 PM		PLOT BY Balmaceda, Leo		CLIENT CLARENCE VALLEY COUNCIL		A3
MENDMENT / REVISION DESCRIPTION ISSUED FOR CONSTRUCTION		SCALES ON A3 SIZE DRAWING 0 5 10 15 20 25 SCALE 1:500m		DRAWINGS / DESIGN PREPARED BY 		TITLE DRAWN LEO BALMACEDA 23.03.18 DRG CHECK CLAUDIO BIDART 23.03.18 DESIGN MARTIN HENEGHAN 23.03.18 DESIGN CHECK MICHAEL SABA 23.03.18 DESIGN MNGR VINCE URBANO 23.03.18 PROJECT MNGR PETER REES 23.03.18		NSW GOVERNMENT Transport Roads & Maritime Services		
CO-ORDINATE SYSTEM MGA ZONE 56		HEIGHT DATUM A.H.D.		Ernst & Young Centre Level 27 880 George Street Sydney NSW 2000 Phone: (02) 9272 5100 Fax: (02) 9272 5101		PREPARED FOR PACIFIC HIGHWAY PACIFIC HIGHWAY OFFICE GRAFTON		RMS REGISTRATION No. DS2016/000619		PART 1 ISSUE A
						ISSUE STATUS ISSUED FOR CONSTRUCTION		EDMS No. SF2015/118045 SHEET No. RA-A-41888		

I MAY BE INCOMPLETE IF COPIED FROM AN A3 SIZE ORIGINAL \\\PAPSYDF03\pgr\PPACIFIC_COMPLETE\220001_WOOLGOOLGA_TO_BALLINA_DELIVER09_CADD\Drawings\2_PICANNIN\RA\W2B-PC0-A-RA-DRG-41901.dwg

- LEGEND**
- EXISTING SURFACE
 - FINAL DESIGN SURFACE
 - DRAINAGE DESIGN
 - LANDSCAPE MOUND
 - PROJECT BOUNDARY
 - G4 BARRIER
 - WRSB WIRE ROPE
 - TYPE F BARRIER
 - SO GUTTER
 - DRAINAGE PIPE



CHAINAGE 175













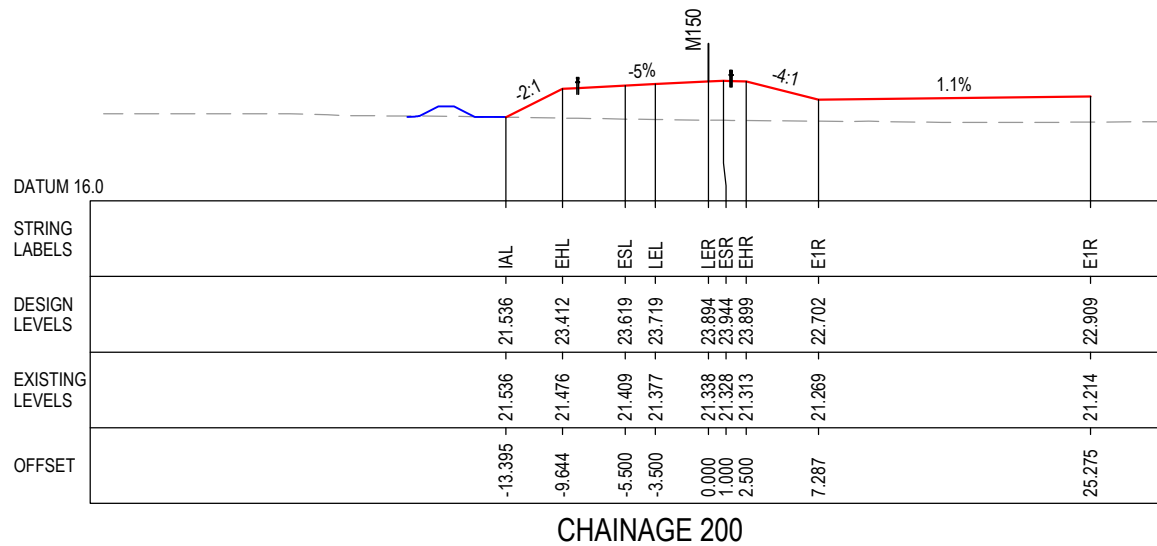
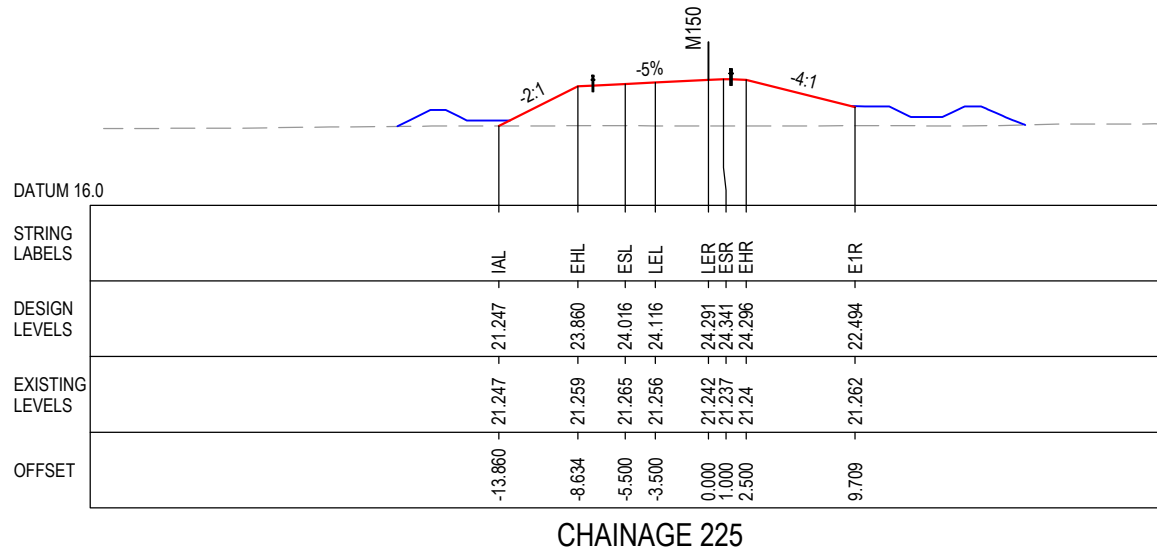
CHAINAGE 150

***Disclaimer:** This information is to be used only for the purpose of inspecting fixing or varying road levels in accordance with Part 3 of the Roads Act 1993. In some locations the road configuration has been refined without impacting the road level.

ACCEPTED FOR CONSTRUCTION

	DESIGN LOT CODE A-81-RA-01	DESIGN MODEL FILE(S) USED FOR DOCUMENTATION OF THIS DRAWING W2B-PC0-A-RA-MOD-00010.TXT	PLOT DATE / TIME 20 April 2018 - 5:06:44 PM
			PLOT BY Balmaceda, Leo
			CLIENT CLARENCE VALLEY COUNCIL HW10 - PACIFIC HIGHWAY
MENDMENT / REVISION DESCRIPTION ISSUED FOR CONSTRUCTION	WVR No. APPROVAL PR	SCALES ON A3 SIZE DRAWING 0 5 10 15 20 25 SCALE 1:500m	DRAWINGS / DESIGN PREPARED BY PACIFIC COMPLETE Ernst & Young Centre Level 27 550 George Street Sydney NSW 2000 Phone: (02) 9272 5100 Fax: (02) 9272 5101
			TITLE DRAWN DRG CHECK DESIGN DESIGN CHECK DESIGN MNGR PROJECT MNGR
			NAME LEO BALMACEDA CLAUDIO BIDART MARTIN HENEGHAN MICHAEL SABA VINCE URBANO PETER REES
			DATE 23.03.18 23.03.18 23.03.18 23.03.18 23.03.18 23.03.18
			PREPARED FOR PACIFIC HIGHWAY PACIFIC HIGHWAY OFFICE GRAFTON
			RMS REGISTRATION No. DS2016/000619
			ISSUE STATUS ISSUED FOR CONSTRUCTION
			EDMS No. SF2015/118045
			SHEET No. RA-A-41901
			ISSUE A





- LEGEND**
-  EXISTING SURFACE
 -  FINAL DESIGN SURFACE
 -  DRAINAGE DESIGN
 -  LANDSCAPE MOUND
 -  PROJECT BOUNDARY
 -  G4 BARRIER
 -  WRSB WIRE ROPE
 -  TYPE F BARRIER
 -  SO GUTTER
 -  DRAINAGE PIPE



I MAY BE INCOMPLETE IF COPIED FROM AN A3 SIZE ORIGINAL

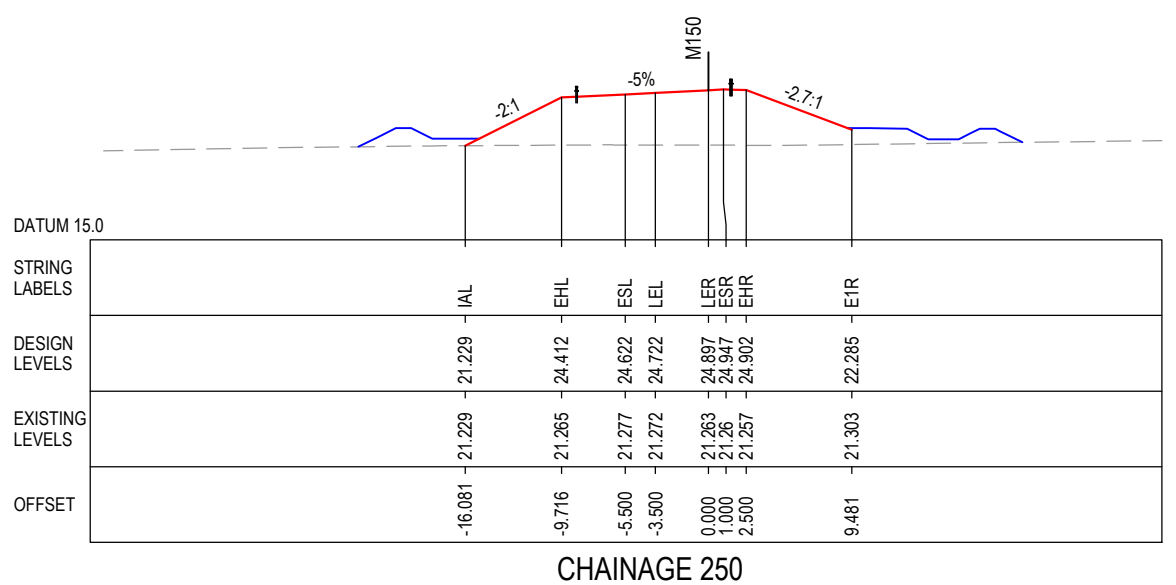
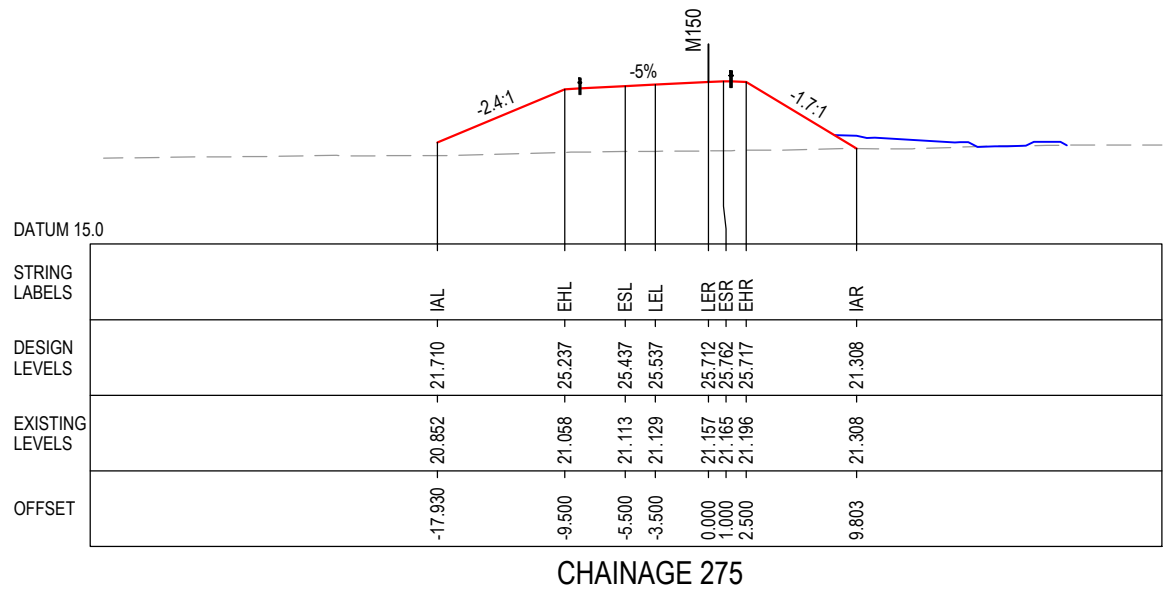
***Disclaimer:** This information is to be used only for the purpose of inspecting fixing or varying road levels in accordance with Part 3 of the Roads Act 1993. In some locations the road configuration has been refined without impacting the road level.

ACCEPTED FOR CONSTRUCTION

DESIGN LOT CODE A-81-RA-01	DESIGN MODEL FILE(S) USED FOR DOCUMENTATION OF THIS DRAWING W2B-PC0-A-RA-MOD-00010.TXT	PLOT DATE / TIME 20 April 2018 - 5:06:50 PM	PLOT BY Balmaceda, Leo	CLIENT CLARENCE VALLEY COUNCIL HW10 - PACIFIC HIGHWAY																												
MENDMENT / REVISION DESCRIPTION ISSUED FOR CONSTRUCTION	WVR No. / APPROVAL PR	SCALES ON A3 SIZE DRAWING 0 5 10 15 20 25 SCALE 1:500m	DRAWINGS / DESIGN PREPARED BY 	<table border="1" style="width: 100%; border-collapse: collapse;"> <thead> <tr> <th>TITLE</th> <th>NAME</th> <th>DATE</th> </tr> </thead> <tbody> <tr> <td>DRAWN</td> <td>LEO BALMACEDA</td> <td>23.03.18</td> </tr> <tr> <td>DRG CHECK</td> <td>CLAUDIO BIDART</td> <td>23.03.18</td> </tr> <tr> <td>DESIGN</td> <td>MARTIN HENEGHAN</td> <td>23.03.18</td> </tr> <tr> <td>DESIGN CHECK</td> <td>MICHAEL SABA</td> <td>23.03.18</td> </tr> <tr> <td>DESIGN MNGR</td> <td>VINCE URBANO</td> <td>23.03.18</td> </tr> <tr> <td>PROJECT MNGR</td> <td>PETER REES</td> <td>23.03.18</td> </tr> </tbody> </table>	TITLE	NAME	DATE	DRAWN	LEO BALMACEDA	23.03.18	DRG CHECK	CLAUDIO BIDART	23.03.18	DESIGN	MARTIN HENEGHAN	23.03.18	DESIGN CHECK	MICHAEL SABA	23.03.18	DESIGN MNGR	VINCE URBANO	23.03.18	PROJECT MNGR	PETER REES	23.03.18	<table border="1" style="width: 100%; border-collapse: collapse;"> <tr> <td colspan="2" style="text-align: center;">  </td> </tr> <tr> <td colspan="2" style="text-align: center;"> Transport Roads & Maritime Services </td> </tr> <tr> <td colspan="2" style="text-align: center;"> PREPARED FOR PACIFIC HIGHWAY PACIFIC HIGHWAY OFFICE GRAFTON </td> </tr> </table>			Transport Roads & Maritime Services		PREPARED FOR PACIFIC HIGHWAY PACIFIC HIGHWAY OFFICE GRAFTON	
TITLE	NAME	DATE																														
DRAWN	LEO BALMACEDA	23.03.18																														
DRG CHECK	CLAUDIO BIDART	23.03.18																														
DESIGN	MARTIN HENEGHAN	23.03.18																														
DESIGN CHECK	MICHAEL SABA	23.03.18																														
DESIGN MNGR	VINCE URBANO	23.03.18																														
PROJECT MNGR	PETER REES	23.03.18																														
																																
Transport Roads & Maritime Services																																
PREPARED FOR PACIFIC HIGHWAY PACIFIC HIGHWAY OFFICE GRAFTON																																
				CROSS SECTION - M150 SB OFF RAMP - EIGHT MILE LANE SHEET No. 2 OF 5																												
				RMS REGISTRATION No. DS2016/000619																												
		CO-ORDINATE SYSTEM MGA ZONE 56	HEIGHT DATUM A.H.D.	<table border="1" style="width: 100%; border-collapse: collapse;"> <tr> <td style="width: 33%;">ISSUE STATUS</td> <td style="width: 33%;">EDMS No.</td> <td style="width: 33%;">SHEET No.</td> </tr> <tr> <td>ISSUED FOR CONSTRUCTION</td> <td>SF2015/118045</td> <td>RA-A-41902</td> </tr> </table>	ISSUE STATUS	EDMS No.	SHEET No.	ISSUED FOR CONSTRUCTION	SF2015/118045	RA-A-41902																						
ISSUE STATUS	EDMS No.	SHEET No.																														
ISSUED FOR CONSTRUCTION	SF2015/118045	RA-A-41902																														
				<table border="1" style="width: 100%; border-collapse: collapse;"> <tr> <td style="width: 50%;">PART 1</td> <td style="width: 50%;">ISSUE A</td> </tr> </table>	PART 1	ISSUE A																										
PART 1	ISSUE A																															

I MAY BE INCOMPLETE IF COPIED FROM AN A3 SIZE ORIGINAL

- LEGEND**
- EXISTING SURFACE
 - FINAL DESIGN SURFACE
 - DRAINAGE DESIGN
 - LANDSCAPE MOUND
 - PROJECT BOUNDARY
 - G4 BARRIER
 - WRSB WIRE ROPE
 - TYPE F BARRIER
 - SO GUTTER
 - DRAINAGE PIPE













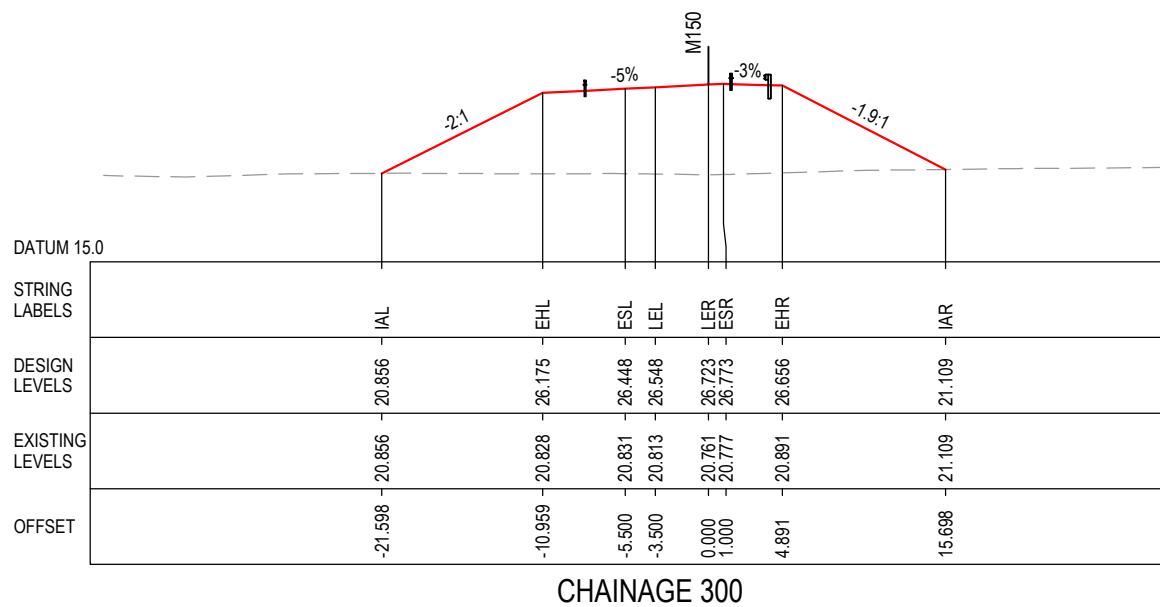
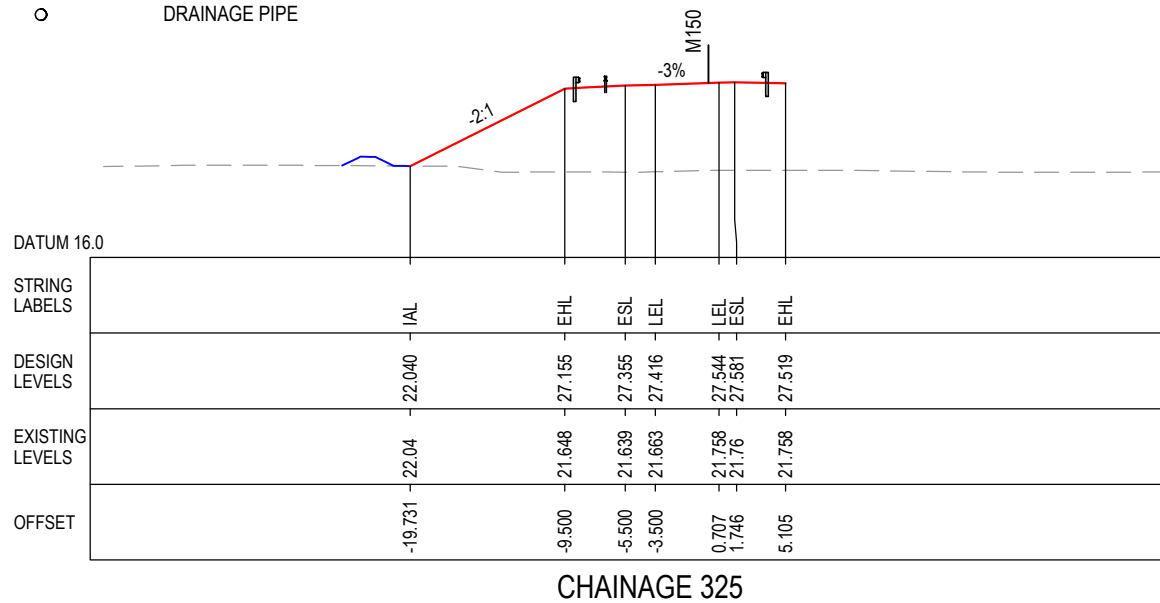
***Disclaimer:** This information is to be used only for the purpose of inspecting fixing or varying road levels in accordance with Part 3 of the Roads Act 1993. In some locations the road configuration has been refined without impacting the road level.

ACCEPTED FOR CONSTRUCTION

<table border="1" style="width: 100%; border-collapse: collapse;"> <tr> <td style="width: 50%;">DESIGN LOT CODE A-81-RA-01</td> <td style="width: 50%;">DESIGN MODEL FILE(S) USED FOR DOCUMENTATION OF THIS DRAWING W2B-PC0-A-RA-MOD-00010.TXT</td> </tr> <tr> <td style="width: 50%;">MENDMENT / REVISION DESCRIPTION ISSUED FOR CONSTRUCTION</td> <td style="width: 50%;">VWR No. APPROVAL PR</td> </tr> </table>	DESIGN LOT CODE A-81-RA-01	DESIGN MODEL FILE(S) USED FOR DOCUMENTATION OF THIS DRAWING W2B-PC0-A-RA-MOD-00010.TXT	MENDMENT / REVISION DESCRIPTION ISSUED FOR CONSTRUCTION	VWR No. APPROVAL PR	<table border="1" style="width: 100%; border-collapse: collapse;"> <tr> <td style="width: 50%;">SCALES ON A3 SIZE DRAWING </td> <td style="width: 50%;">DRAWINGS / DESIGN PREPARED BY </td> </tr> <tr> <td style="width: 50%;">CO-ORDINATE SYSTEM MGA ZONE 56</td> <td style="width: 50%;">HEIGHT DATUM A.H.D.</td> </tr> </table>	SCALES ON A3 SIZE DRAWING 	DRAWINGS / DESIGN PREPARED BY 	CO-ORDINATE SYSTEM MGA ZONE 56	HEIGHT DATUM A.H.D.	<table border="1" style="width: 100%; border-collapse: collapse;"> <tr> <td style="width: 50%;">PLOT DATE / TIME 20 April 2018 - 5:06:56 PM</td> <td style="width: 50%;">PLOT BY Balmaceda, Leo</td> </tr> <tr> <td style="width: 50%;">TITLE DRAWN</td> <td style="width: 50%;">NAME LEO BALMACEDA</td> </tr> <tr> <td style="width: 50%;">DRG CHECK</td> <td style="width: 50%;">DATE 23.03.18</td> </tr> <tr> <td style="width: 50%;">DESIGN</td> <td style="width: 50%;">DATE 23.03.18</td> </tr> <tr> <td style="width: 50%;">DESIGN CHECK</td> <td style="width: 50%;">NAME MICHAEL SABA</td> </tr> <tr> <td style="width: 50%;">DESIGN MNGR</td> <td style="width: 50%;">DATE 23.03.18</td> </tr> <tr> <td style="width: 50%;">PROJECT MNGR</td> <td style="width: 50%;">NAME PETER REES</td> </tr> </table>	PLOT DATE / TIME 20 April 2018 - 5:06:56 PM	PLOT BY Balmaceda, Leo	TITLE DRAWN	NAME LEO BALMACEDA	DRG CHECK	DATE 23.03.18	DESIGN	DATE 23.03.18	DESIGN CHECK	NAME MICHAEL SABA	DESIGN MNGR	DATE 23.03.18	PROJECT MNGR	NAME PETER REES	<table border="1" style="width: 100%; border-collapse: collapse;"> <tr> <td style="width: 50%;">CLIENT Transport Roads & Maritime Services</td> <td style="width: 50%;">CLARENCE VALLEY COUNCIL HW10 - PACIFIC HIGHWAY</td> </tr> <tr> <td style="width: 50%;">PREPARED FOR PACIFIC HIGHWAY PACIFIC HIGHWAY OFFICE GRAFTON</td> <td style="width: 50%;">WOOLGOOLGA TO BALLINA UPGRADE PORTION A - GLENUGIE TO MACLEAN ALIGNMENT AND EARTHWORKS 3AB CROSS SECTION - M150 SB OFF RAMP - EIGHT MILE LANE SHEET No. 3 OF 5</td> </tr> <tr> <td style="width: 50%;">RMS REGISTRATION No. DS2016/000619</td> <td style="width: 50%;">PART 1</td> </tr> <tr> <td style="width: 50%;">ISSUE STATUS ISSUED FOR CONSTRUCTION</td> <td style="width: 50%;">ISSUE A</td> </tr> </table>	CLIENT Transport Roads & Maritime Services	CLARENCE VALLEY COUNCIL HW10 - PACIFIC HIGHWAY	PREPARED FOR PACIFIC HIGHWAY PACIFIC HIGHWAY OFFICE GRAFTON	WOOLGOOLGA TO BALLINA UPGRADE PORTION A - GLENUGIE TO MACLEAN ALIGNMENT AND EARTHWORKS 3AB CROSS SECTION - M150 SB OFF RAMP - EIGHT MILE LANE SHEET No. 3 OF 5	RMS REGISTRATION No. DS2016/000619	PART 1	ISSUE STATUS ISSUED FOR CONSTRUCTION	ISSUE A
DESIGN LOT CODE A-81-RA-01	DESIGN MODEL FILE(S) USED FOR DOCUMENTATION OF THIS DRAWING W2B-PC0-A-RA-MOD-00010.TXT																																
MENDMENT / REVISION DESCRIPTION ISSUED FOR CONSTRUCTION	VWR No. APPROVAL PR																																
SCALES ON A3 SIZE DRAWING 	DRAWINGS / DESIGN PREPARED BY 																																
CO-ORDINATE SYSTEM MGA ZONE 56	HEIGHT DATUM A.H.D.																																
PLOT DATE / TIME 20 April 2018 - 5:06:56 PM	PLOT BY Balmaceda, Leo																																
TITLE DRAWN	NAME LEO BALMACEDA																																
DRG CHECK	DATE 23.03.18																																
DESIGN	DATE 23.03.18																																
DESIGN CHECK	NAME MICHAEL SABA																																
DESIGN MNGR	DATE 23.03.18																																
PROJECT MNGR	NAME PETER REES																																
CLIENT Transport Roads & Maritime Services	CLARENCE VALLEY COUNCIL HW10 - PACIFIC HIGHWAY																																
PREPARED FOR PACIFIC HIGHWAY PACIFIC HIGHWAY OFFICE GRAFTON	WOOLGOOLGA TO BALLINA UPGRADE PORTION A - GLENUGIE TO MACLEAN ALIGNMENT AND EARTHWORKS 3AB CROSS SECTION - M150 SB OFF RAMP - EIGHT MILE LANE SHEET No. 3 OF 5																																
RMS REGISTRATION No. DS2016/000619	PART 1																																
ISSUE STATUS ISSUED FOR CONSTRUCTION	ISSUE A																																

LEGEND

-  EXISTING SURFACE
-  FINAL DESIGN SURFACE
-  DRAINAGE DESIGN
-  LANDSCAPE MOUND
-  PROJECT BOUNDARY
-  G4 BARRIER
-  WRSB WIRE ROPE
-  TYPE F BARRIER
-  SO GUTTER
-  DRAINAGE PIPE



I MAY BE INCOMPLETE IF COPIED FROM ORIGINAL \MAPSYDF03\pacific\COMPLETE\220001_WOOLGOOLGA_TO_BALLINA_DELIVER09_CADD\Drawings\12_PICANNINYRA\W2B-PC0-A-RA-DRG-41904.dwg

***Disclaimer:** This information is to be used only for the purpose of inspecting fixing or varying road levels in accordance with Part 3 of the Roads Act 1993. In some locations the road configuration has been refined without impacting the road level.











ACCEPTED FOR CONSTRUCTION

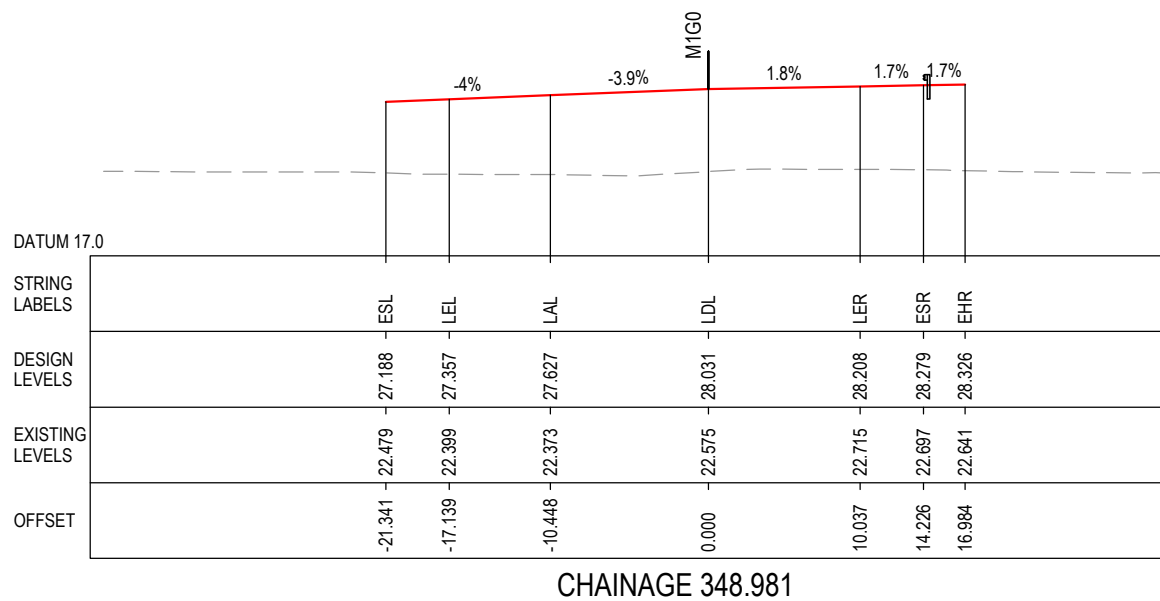
<table border="1" style="width: 100%; border-collapse: collapse;"> <tr> <td style="width: 50%;">DESIGN LOT CODE A-81-RA-01</td> <td style="width: 50%;">DESIGN MODEL FILE(S) USED FOR DOCUMENTATION OF THIS DRAWING W2B-PC0-A-RA-MOD-00010.TXT</td> </tr> <tr> <td>WVR No.</td> <td>APPROVAL PR</td> </tr> </table>	DESIGN LOT CODE A-81-RA-01	DESIGN MODEL FILE(S) USED FOR DOCUMENTATION OF THIS DRAWING W2B-PC0-A-RA-MOD-00010.TXT	WVR No.	APPROVAL PR	<table border="1" style="width: 100%; border-collapse: collapse;"> <tr> <td style="width: 50%;">DRAWINGS / DESIGN PREPARED BY</td> <td style="width: 50%;">PLOT DATE / TIME 20 April 2018 - 5:07:01 PM</td> </tr> <tr> <td style="width: 50%;">PACIFIC COMPLETE <small>Ernst & Young Centre Level 27 550 George Street Sydney NSW 2000</small></td> <td style="width: 50%;">PLOT BY Balmaceda, Leo</td> </tr> </table>	DRAWINGS / DESIGN PREPARED BY	PLOT DATE / TIME 20 April 2018 - 5:07:01 PM	PACIFIC COMPLETE <small>Ernst & Young Centre Level 27 550 George Street Sydney NSW 2000</small>	PLOT BY Balmaceda, Leo	<table border="1" style="width: 100%; border-collapse: collapse;"> <tr> <td style="width: 50%;">TITLE</td> <td style="width: 50%;">NAME</td> </tr> <tr> <td style="width: 50%;">DRAWN</td> <td style="width: 50%;">LEO BALMACEDA</td> </tr> <tr> <td style="width: 50%;">DRG CHECK</td> <td style="width: 50%;">CLAUDIO BIDART</td> </tr> <tr> <td style="width: 50%;">DESIGN</td> <td style="width: 50%;">MARTIN HENEGHAN</td> </tr> <tr> <td style="width: 50%;">DESIGN CHECK</td> <td style="width: 50%;">MICHAEL SABA</td> </tr> <tr> <td style="width: 50%;">DESIGN MNGR</td> <td style="width: 50%;">VINCE URBANO</td> </tr> <tr> <td style="width: 50%;">PROJECT MNGR</td> <td style="width: 50%;">PETER REES</td> </tr> </table>	TITLE	NAME	DRAWN	LEO BALMACEDA	DRG CHECK	CLAUDIO BIDART	DESIGN	MARTIN HENEGHAN	DESIGN CHECK	MICHAEL SABA	DESIGN MNGR	VINCE URBANO	PROJECT MNGR	PETER REES	<table border="1" style="width: 100%; border-collapse: collapse;"> <tr> <td style="width: 50%;">CLIENT</td> <td style="width: 50%;">DATE</td> </tr> <tr> <td style="width: 50%;">NSW GOVERNMENT Transport Roads & Maritime Services</td> <td style="width: 50%;">23.03.18</td> </tr> <tr> <td style="width: 50%;">PREPARED FOR PACIFIC HIGHWAY PACIFIC HIGHWAY OFFICE GRAFTON</td> <td style="width: 50%;">23.03.18</td> </tr> </table>	CLIENT	DATE	NSW GOVERNMENT Transport Roads & Maritime Services	23.03.18	PREPARED FOR PACIFIC HIGHWAY PACIFIC HIGHWAY OFFICE GRAFTON	23.03.18	<table border="1" style="width: 100%; border-collapse: collapse;"> <tr> <td style="width: 100%;">CLARENCE VALLEY COUNCIL HW10 - PACIFIC HIGHWAY WOOLGOOLGA TO BALLINA UPGRADE PORTION A - GLENUGIE TO MACLEAN ALIGNMENT AND EARTHWORKS 3AB CROSS SECTION - M150 SB OFF RAMP - EIGHT MILE LANE SHEET No. 4 OF 5</td> </tr> <tr> <td>RMS REGISTRATION No. DS2016/000619</td> </tr> <tr> <td>ISSUE STATUS ISSUED FOR CONSTRUCTION</td> </tr> <tr> <td>EDMS No. SF2015/118045</td> </tr> <tr> <td>SHEET No. RA-A-41904</td> </tr> </table>	CLARENCE VALLEY COUNCIL HW10 - PACIFIC HIGHWAY WOOLGOOLGA TO BALLINA UPGRADE PORTION A - GLENUGIE TO MACLEAN ALIGNMENT AND EARTHWORKS 3AB CROSS SECTION - M150 SB OFF RAMP - EIGHT MILE LANE SHEET No. 4 OF 5	RMS REGISTRATION No. DS2016/000619	ISSUE STATUS ISSUED FOR CONSTRUCTION	EDMS No. SF2015/118045	SHEET No. RA-A-41904
DESIGN LOT CODE A-81-RA-01	DESIGN MODEL FILE(S) USED FOR DOCUMENTATION OF THIS DRAWING W2B-PC0-A-RA-MOD-00010.TXT																																				
WVR No.	APPROVAL PR																																				
DRAWINGS / DESIGN PREPARED BY	PLOT DATE / TIME 20 April 2018 - 5:07:01 PM																																				
PACIFIC COMPLETE <small>Ernst & Young Centre Level 27 550 George Street Sydney NSW 2000</small>	PLOT BY Balmaceda, Leo																																				
TITLE	NAME																																				
DRAWN	LEO BALMACEDA																																				
DRG CHECK	CLAUDIO BIDART																																				
DESIGN	MARTIN HENEGHAN																																				
DESIGN CHECK	MICHAEL SABA																																				
DESIGN MNGR	VINCE URBANO																																				
PROJECT MNGR	PETER REES																																				
CLIENT	DATE																																				
NSW GOVERNMENT Transport Roads & Maritime Services	23.03.18																																				
PREPARED FOR PACIFIC HIGHWAY PACIFIC HIGHWAY OFFICE GRAFTON	23.03.18																																				
CLARENCE VALLEY COUNCIL HW10 - PACIFIC HIGHWAY WOOLGOOLGA TO BALLINA UPGRADE PORTION A - GLENUGIE TO MACLEAN ALIGNMENT AND EARTHWORKS 3AB CROSS SECTION - M150 SB OFF RAMP - EIGHT MILE LANE SHEET No. 4 OF 5																																					
RMS REGISTRATION No. DS2016/000619																																					
ISSUE STATUS ISSUED FOR CONSTRUCTION																																					
EDMS No. SF2015/118045																																					
SHEET No. RA-A-41904																																					

A3
PART 1
ISSUE A

I MAY BE INCOMPLETE IF COPIED FROM AN A3 SIZE ORIGINAL \\PAPSYDF03\proj\PPACIFIC_COMPLETE\220001_WOOLGOOLGA_TO_BALLINA_DELIVER09_CADD\Drawings\12_PICANNINYRA\W2B-PC0-A-RA-DRG-41905.dwg

LEGEND

	EXISTING SURFACE
	FINAL DESIGN SURFACE
	DRAINAGE DESIGN
	LANDSCAPE MOUND
	PROJECT BOUNDARY
	G4 BARRIER
	WRSB WIRE ROPE
	TYPE F BARRIER
	SO GUTTER
	DRAINAGE PIPE



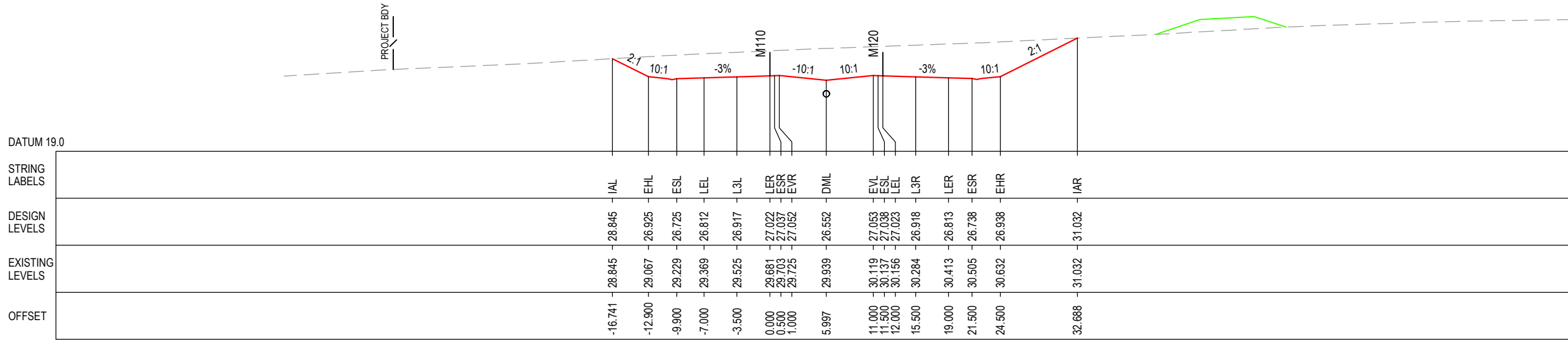
***Disclaimer:** This information is to be used only for the purpose of inspecting fixing or varying road levels in accordance with Part 3 of the Roads Act 1993. In some locations the road configuration has been refined without impacting the road level.

ACCEPTED FOR CONSTRUCTION

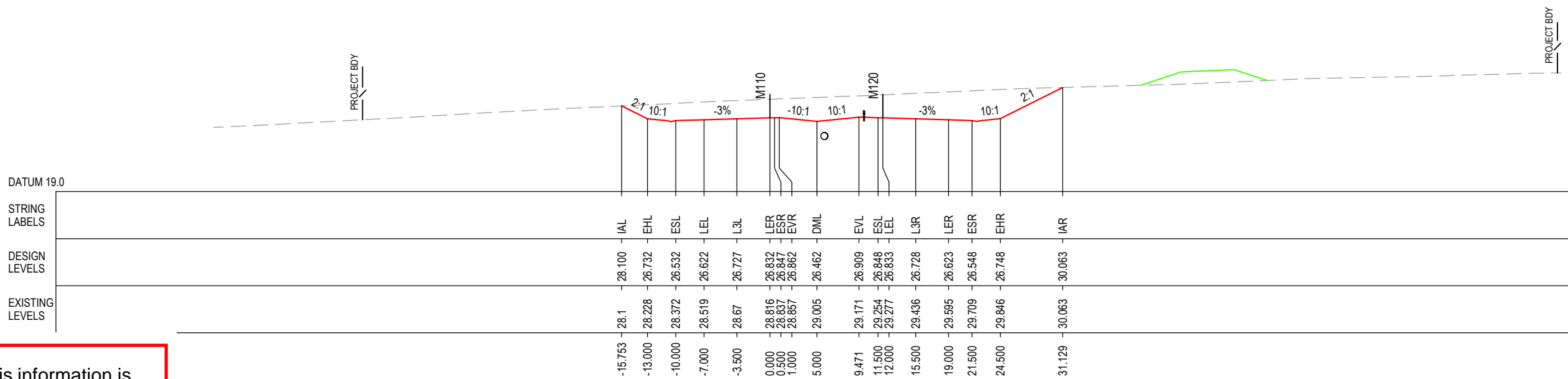
DESIGN LOT CODE A-81-RA-01		DESIGN MODEL FILE(S) USED FOR DOCUMENTATION OF THIS DRAWING W2B-PC0-A-RA-MOD-00010.TXT		PLOT DATE / TIME 20 April 2018 - 5:07:07 PM		PLOT BY Balmaceda, Leo		CLIENT CLARENCE VALLEY COUNCIL HW10 - PACIFIC HIGHWAY		PART 1	
MENDMENT / REVISION DESCRIPTION ISSUED FOR CONSTRUCTION		SCALES ON A3 SIZE DRAWING 0 5 10 15 20 25 SCALE 1:500m		DRAWINGS / DESIGN PREPARED BY PACIFIC COMPLETE Ernst & Young Centre Level 27, 550 George Street Sydney NSW 2000 Phone: (02) 9272 5100 Fax: (02) 9272 5101		TITLE DRAWN DRG CHECK DESIGN DESIGN CHECK DESIGN MNGR PROJECT MNGR		NAME LEO BALMACEDA CLAUDIO BIDART MARTIN HENEGHAN MICHAEL SABA VINCE URBANO PETER REES		DATE 23.03.18 23.03.18 23.03.18 23.03.18 23.03.18 23.03.18	
CO-ORDINATE SYSTEM MGA ZONE 56		HEIGHT DATUM A.H.D.		PREPARED FOR PACIFIC HIGHWAY PACIFIC HIGHWAY OFFICE GRAFTON		RMS REGISTRATION No. DS2016/000619		EDMS No. SF2015/118045		SHEET No. RA-A-41905	
				ISSUE STATUS ISSUED FOR CONSTRUCTION						ISSUE A	

LEGEND

- EXISTING SURFACE
- FINAL DESIGN SURFACE
- DRAINAGE DESIGN
- LANDSCAPE MOUND
- PROJECT BOUNDARY
- G4 BARRIER
- WRSB WIRE ROPE
- TYPE F BARRIER
- SO GUTTER
- DRAINAGE PIPE



CHAINAGE 36650













CHAINAGE 36625

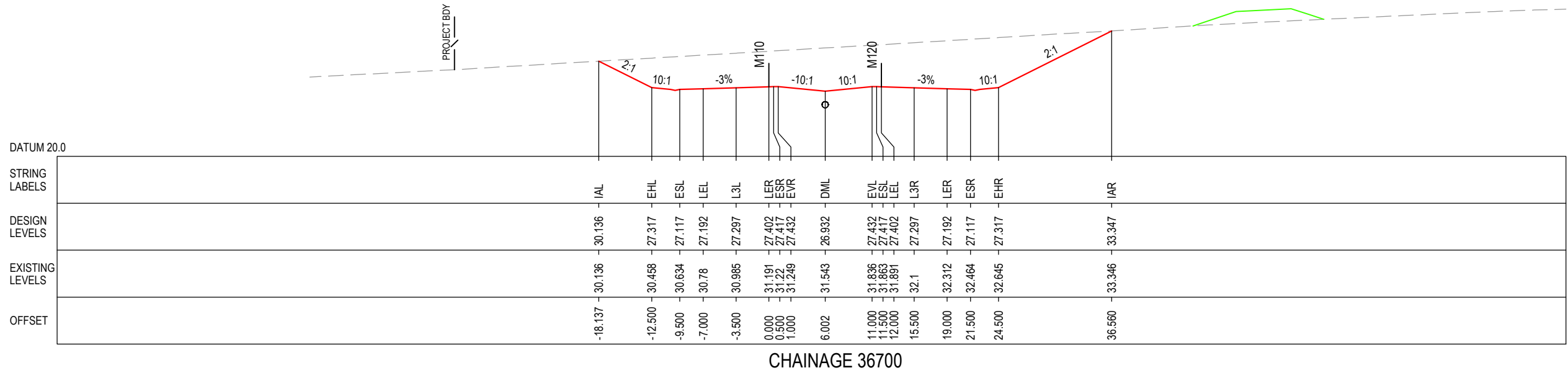
ACCEPTED FOR CONSTRUCTION

*Disclaimer: This information is to be used only for the purpose of inspecting fixing or varying road levels in accordance with Part 3 of the Roads Act 1993. In some locations the road configuration has been refined without impacting the road level.

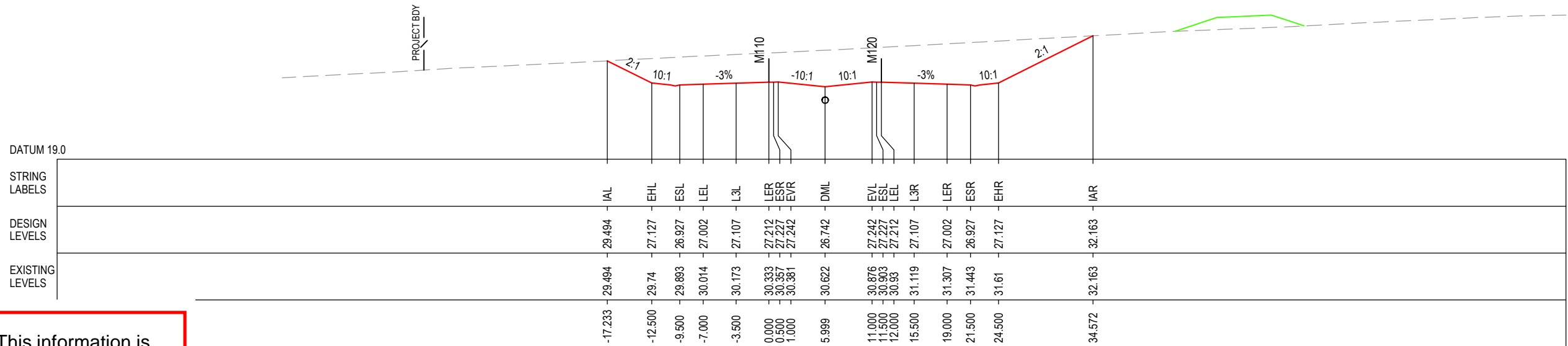
DESIGN LOT CODE A-81-RA-01	DESIGN MODEL FILE(S) USED FOR DOCUMENTATION OF THIS DRAWING W2B-PC0-A-RA-MOD-00010.TXT	PLOT DATE / TIME 1 May 2018 - 10:56:03 AM	PLOT BY Balmaceda, Leo	CLIENT CLARENCE VALLEY COUNCIL	A3
WVR No.	APPROVAL PR	TITLE DRAWN	NAME LEO BALMACEDA	DATE 23.03.18	Transport Roads & Maritime Services PACIFIC HIGHWAY OFFICE GRAFTON
ISSUED FOR CONSTRUCTION	SCALES ON A3 SIZE DRAWING	DRG CHECK	CLAUDIO BIDART	23.03.18	
 SCALE 1:500m	 Ernst & Young Centre Level 27, 580 George Street Sydney NSW 2000 Phone: (02) 9272 5100 Fax: (02) 9272 5101	DESIGN	MARTIN HENEGHAN	23.03.18	
		DESIGN CHECK	MICHAEL SABA	23.03.18	
CO-ORDINATE SYSTEM MGA ZONE 56	HEIGHT DATUM A.H.D.	DESIGN MNGR	VINCE URBANO	23.03.18	SHEET No. 66 OF 75 RMS REGISTRATION No. DS2016/000619 ISSUE STATUS ISSUED FOR CONSTRUCTION
		PROJECT MNGR	PETER REES	23.03.18	EDMS No. SF2015/118045 SHEET No. RA-A-41975 ISSUE A

I MAY BE INCOMPLETE IF COPIED FROM AN A3 SIZE ORIGINAL \\PSPDF\03\pgr\PPACIFIC_COMPLETE\2270001_WOOLGOOLGA_TO_BALLINA_DELIVER09_CADD\Drawings\12_PICANNINYRA\W2B-PC0-A-RA-DRG-41975.dwg

- LEGEND**
-  EXISTING SURFACE
 -  FINAL DESIGN SURFACE
 -  DRAINAGE DESIGN
 -  LANDSCAPE MOUND
 -  PROJECT BOUNDARY
 -  G4 BARRIER
 -  WRSB WIRE ROPE
 -  TYPE F BARRIER
 -  SO GUTTER
 -  DRAINAGE PIPE



CHAINAGE 36700



CHAINAGE 36675

ACCEPTED FOR CONSTRUCTION

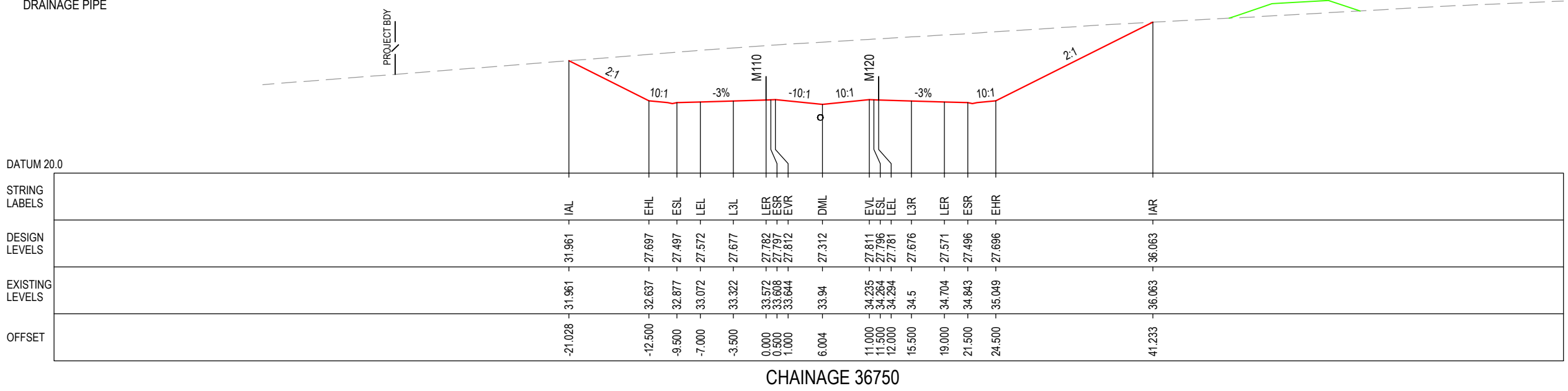
*Disclaimer: This information is to be used only for the purpose of inspecting fixing or varying road levels in accordance with Part 3 of the Roads Act 1993. In some locations the road configuration has been refined without impacting the road level.

DESIGN LOT CODE A-81-RA-01		DESIGN MODEL FILE(S) USED FOR DOCUMENTATION OF THIS DRAWING W2B-PC0-A-RA-MOD-00010.TXT		PLOT DATE / TIME 1 May 2018 - 10:55:36 AM		PLOT BY Balmaceda, Leo		CLIENT CLARENCE VALLEY COUNCIL HW10 - PACIFIC HIGHWAY		A3	
REVISION / REVISION DESCRIPTION ISSUED FOR CONSTRUCTION		SCALES ON A3 SIZE DRAWING 0 5 10 15 20 25 SCALE 1:500m		DRAWINGS / DESIGN PREPARED BY PACIFIC COMPLETE Ernst & Young Centre Level 27, 880 George Street Sydney NSW 2000 Phone: (02) 9272 5100 Fax: (02) 9272 5101		TITLE DRAWN DRG CHECK DESIGN DESIGN CHECK DESIGN MNGR PROJECT MNGR		NAME LEO BALMACEDA CLAUDIO BIDART MARTIN HENEGHAN MICHAEL SABA VINCE URBANO PETER REES		DATE 23.03.18 23.03.18 23.03.18 23.03.18 23.03.18 23.03.18	
CO-ORDINATE SYSTEM MGA ZONE 56		HEIGHT DATUM A.H.D.		PREPARED FOR PACIFIC HIGHWAY PACIFIC HIGHWAY OFFICE GRAFTON		RMS REGISTRATION No. DS2016/000619		ISSUE STATUS ISSUED FOR CONSTRUCTION		EDMS No. SF2015/118045	
				SHEET No. RA-A-41976		SHEET No. RA-A-41976		ISSUE A		PART 1	

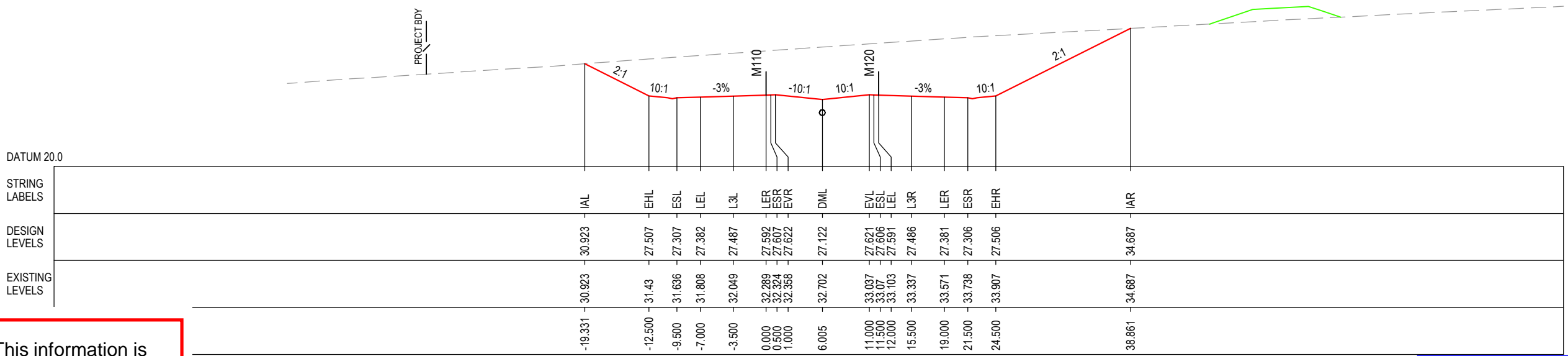
I MAY BE INCOMPLETE IF COPIED FROM AN A3 SIZE ORIGINAL \\PSP\DFL03\pgr\PPACIFIC_COMPLETE\220001_WOOLGOOLGA_TO_BALLINA_DELIVER09_CADD\Drawings\12_PICANNIN\RA\W2B-PC0-A-RA-DRG-41976.dwg

I MAY BE INCOMPLETE IF COPIED FROM AN A3 SIZE ORIGINAL \\MAPS\DFL03\proj\PPACIFIC_COMPLETE\220001_WOOLGOOLGA_TO_BALLINA_DELIVER09_CADD\Drawings\12_PICANNINYRA\W2B-PC0-A-RA-DRG-41977.dwg

- LEGEND**
- EXISTING SURFACE
 - FINAL DESIGN SURFACE
 - DRAINAGE DESIGN
 - LANDSCAPE MOUND
 - PROJECT BOUNDARY
 - G4 BARRIER
 - WRSB WIRE ROPE
 - TYPE F BARRIER
 - SO GUTTER
 - DRAINAGE PIPE



CHAINAGE 36750













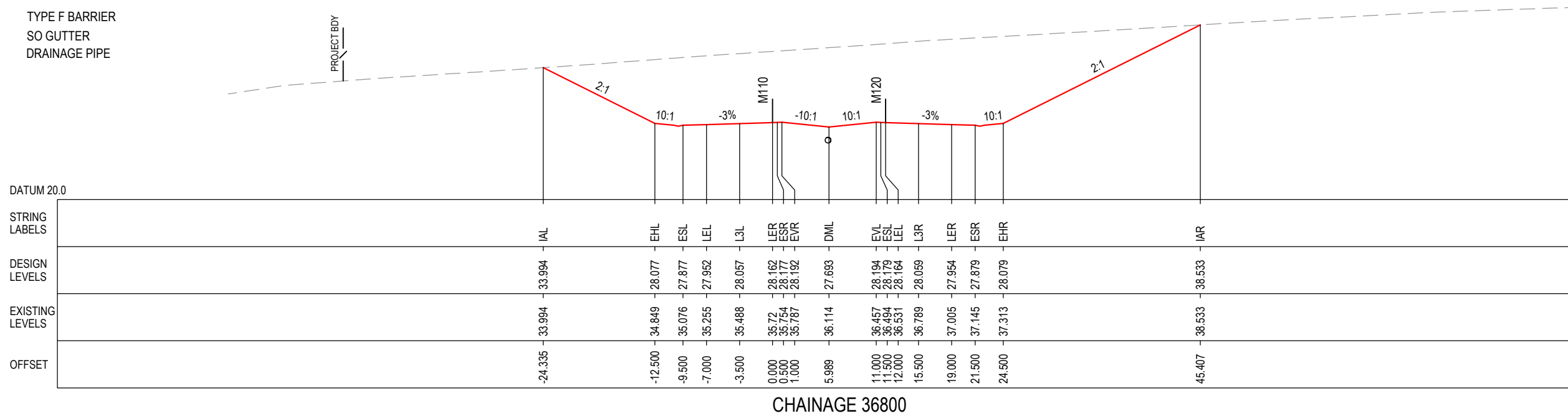
CHAINAGE 36725

ACCEPTED FOR CONSTRUCTION

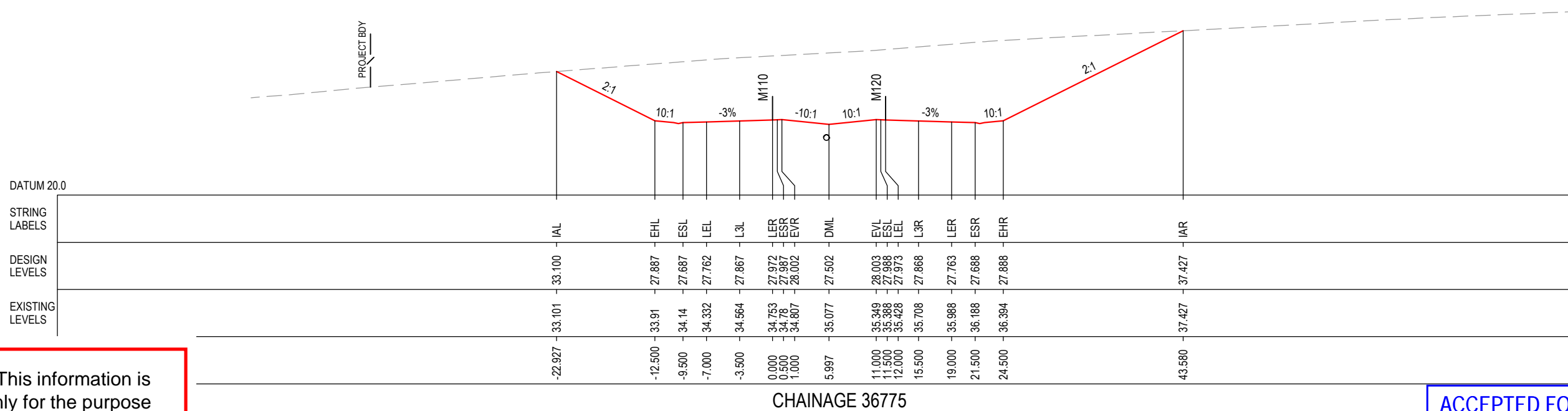
*Disclaimer: This information is to be used only for the purpose of inspecting fixing or varying road levels in accordance with Part 3 of the Roads Act 1993. In some locations the road configuration has been refined without impacting the road level.

<p>DESIGN LOT CODE A-81-RA-01</p> <p>DESIGN MODEL FILE(S) USED FOR DOCUMENTATION OF THIS DRAWING W2B-PC0-A-RA-MOD-00010.TXT</p>	<p>PLLOT DATE / TIME 1 May 2018 - 10:55:18 AM</p> <p>PLLOT BY Balmaceda, Leo</p>	<p>CLIENT CLARENCE VALLEY COUNCIL HW10 - PACIFIC HIGHWAY</p>	<p style="text-align: right;">A3</p>																					
<p>REVISION / REVISION DESCRIPTION ISSUED FOR CONSTRUCTION</p>	<p>SCALES ON A3 SIZE DRAWING</p> <p>0 5 10 15 20 25 SCALE 1:500m</p>	<p>DRAWINGS / DESIGN PREPARED BY</p> <p style="text-align: center;">PACIFIC COMPLETE</p> <p style="font-size: small;">Ernst & Young Centre Level 27, 580 George Street Sydney NSW 2000</p>	<table border="1" style="width: 100%; border-collapse: collapse;"> <thead> <tr> <th>TITLE</th> <th>NAME</th> <th>DATE</th> </tr> </thead> <tbody> <tr> <td>DRAWN</td> <td>LEO BALMACEDA</td> <td>23.03.18</td> </tr> <tr> <td>DRG CHECK</td> <td>CLAUDIO BIDART</td> <td>23.03.18</td> </tr> <tr> <td>DESIGN</td> <td>MARTIN HENEGHAN</td> <td>23.03.18</td> </tr> <tr> <td>DESIGN CHECK</td> <td>MICHAEL SABA</td> <td>23.03.18</td> </tr> <tr> <td>DESIGN MNGR</td> <td>VINCE URBANO</td> <td>23.03.18</td> </tr> <tr> <td>PROJECT MNGR</td> <td>PETER REES</td> <td>23.03.18</td> </tr> </tbody> </table>	TITLE	NAME	DATE	DRAWN	LEO BALMACEDA	23.03.18	DRG CHECK	CLAUDIO BIDART	23.03.18	DESIGN	MARTIN HENEGHAN	23.03.18	DESIGN CHECK	MICHAEL SABA	23.03.18	DESIGN MNGR	VINCE URBANO	23.03.18	PROJECT MNGR	PETER REES	23.03.18
TITLE	NAME	DATE																						
DRAWN	LEO BALMACEDA	23.03.18																						
DRG CHECK	CLAUDIO BIDART	23.03.18																						
DESIGN	MARTIN HENEGHAN	23.03.18																						
DESIGN CHECK	MICHAEL SABA	23.03.18																						
DESIGN MNGR	VINCE URBANO	23.03.18																						
PROJECT MNGR	PETER REES	23.03.18																						
<p>CO-ORDINATE SYSTEM MGA ZONE 56</p> <p>HEIGHT DATUM A.H.D.</p>		<p>PREPARED FOR PACIFIC HIGHWAY PACIFIC HIGHWAY OFFICE GRAFTON</p>	<p>Woolgoolga to Ballina Upgrade PORTION A - GLENUGIE TO MACLEAN ALIGNMENT AND EARTHWORKS 3AB CROSS SECTION - M110 NORTHBOUND</p> <p style="text-align: right;">SHEET No. 68 OF 75</p>																					
<p>RMS REGISTRATION No. DS2016/000619</p>		<p>ISSUE STATUS ISSUED FOR CONSTRUCTION</p>	<p>EDMS No. SF2015/118045</p> <p>SHEET No. RA-A-41977</p> <p style="text-align: right;">ISSUE A</p>																					

- LEGEND**
-  EXISTING SURFACE
 -  FINAL DESIGN SURFACE
 -  DRAINAGE DESIGN
 -  LANDSCAPE MOUND
 -  PROJECT BOUNDARY
 -  G4 BARRIER
 -  WRSB WIRE ROPE
 -  TYPE F BARRIER
 -  SO GUTTER
 -  DRAINAGE PIPE



CHAINAGE 36800













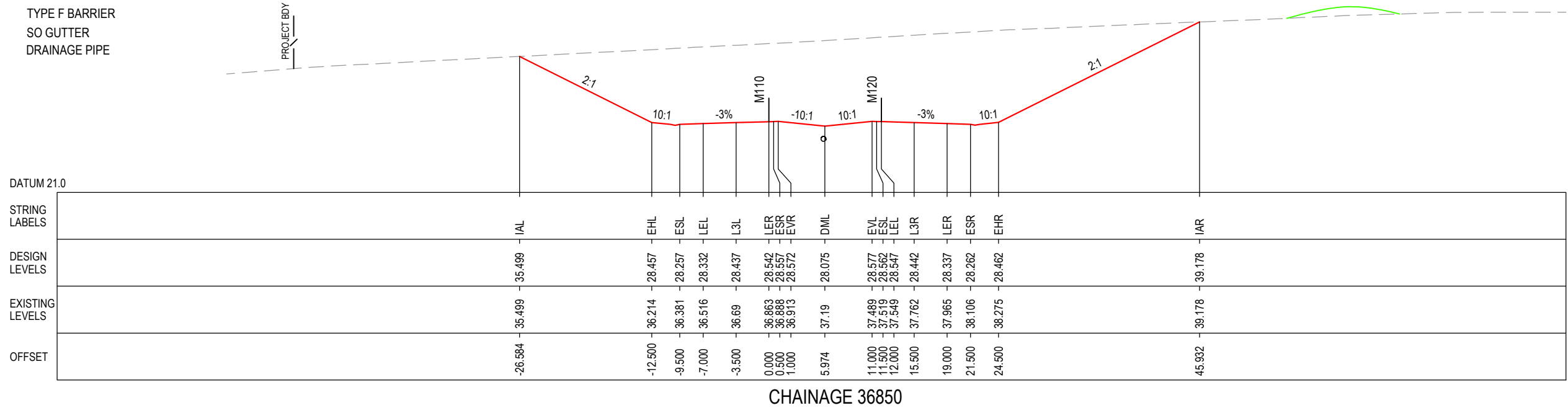
CHAINAGE 36775

ACCEPTED FOR CONSTRUCTION

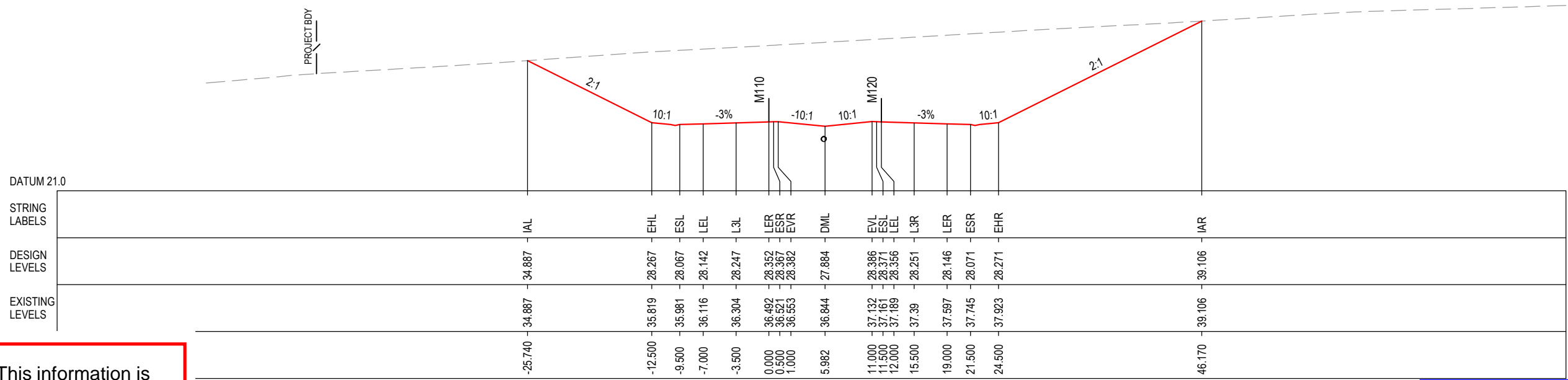
*Disclaimer: This information is to be used only for the purpose of inspecting fixing or varying road levels in accordance with Part 3 of the Roads Act 1993. In some locations the road configuration has been refined without impacting the road level.

DESIGN LOT CODE A-81-RA-01		DESIGN MODEL FILE(S) USED FOR DOCUMENTATION OF THIS DRAWING W2B-PC0-A-RA-MOD-00010.TXT		PLOT DATE / TIME 1 May 2018 - 10:55:04 AM		PLOT BY Balmaceda, Leo		CLIENT CLARENCE VALLEY COUNCIL HW10 - PACIFIC HIGHWAY		A3	
MENDMENT / REVISION DESCRIPTION ISSUED FOR CONSTRUCTION		SCALES ON A3 SIZE DRAWING 0 5 10 15 20 25 SCALE 1:500m		DRAWINGS / DESIGN PREPARED BY PACIFIC COMPLETE Ernst & Young Centre Level 27, 880 George Street Sydney NSW 2000 Phone: (02) 9272 5100 Fax: (02) 9272 5101		TITLE DRAWN DRG CHECK DESIGN DESIGN CHECK DESIGN MNGR PROJECT MNGR		NAME LEO BALMACEDA CLAUDIO BIDART MARTIN HENEGHAN MICHAEL SABA VINCE URBANO PETER REES		DATE 23.03.18 23.03.18 23.03.18 23.03.18 23.03.18 23.03.18	
CO-ORDINATE SYSTEM MGA ZONE 56		HEIGHT DATUM A.H.D.		NSW GOVERNMENT Transport Roads & Maritime Services		PREPARED FOR PACIFIC HIGHWAY PACIFIC HIGHWAY OFFICE GRAFTON		RMS REGISTRATION No. DS2016/000619		SHEET No. 69 OF 75 PART 1	
ISSUED FOR CONSTRUCTION		SF2015/118045		SHEET No. RA-A-41978		ISSUE A		© Roads and Maritime Services			

- LEGEND**
-  EXISTING SURFACE
 -  FINAL DESIGN SURFACE
 -  DRAINAGE DESIGN
 -  LANDSCAPE MOUND
 -  PROJECT BOUNDARY
 -  G4 BARRIER
 -  WRSB WIRE ROPE
 -  TYPE F BARRIER
 -  SO GUTTER
 -  DRAINAGE PIPE



CHAINAGE 36850













CHAINAGE 36825

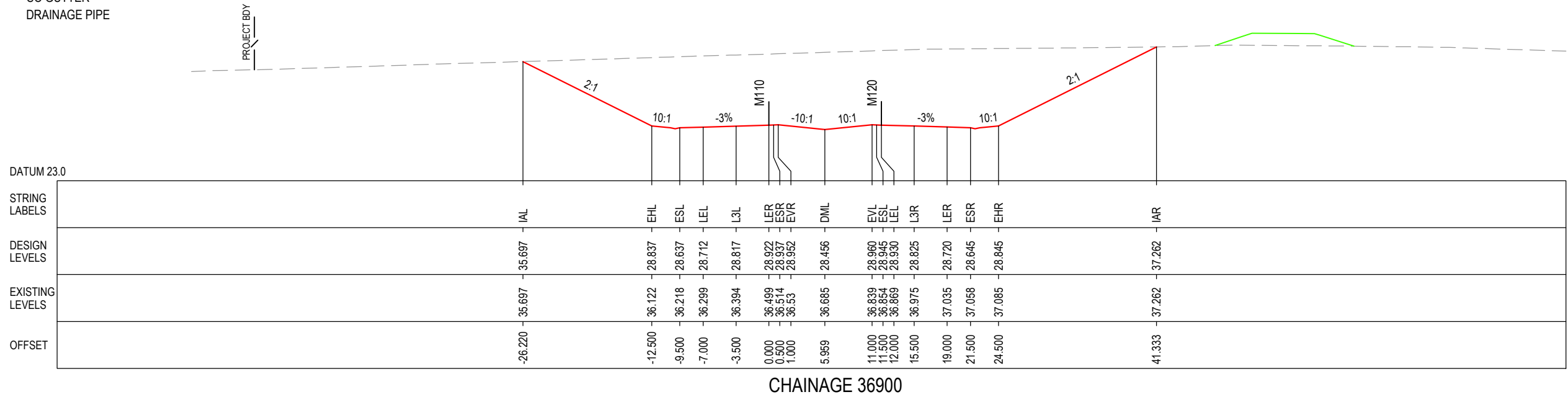
ACCEPTED FOR CONSTRUCTION

*Disclaimer: This information is to be used only for the purpose of inspecting fixing or varying road levels in accordance with Part 3 of the Roads Act 1993. In some locations the road configuration has been refined without impacting the road level.

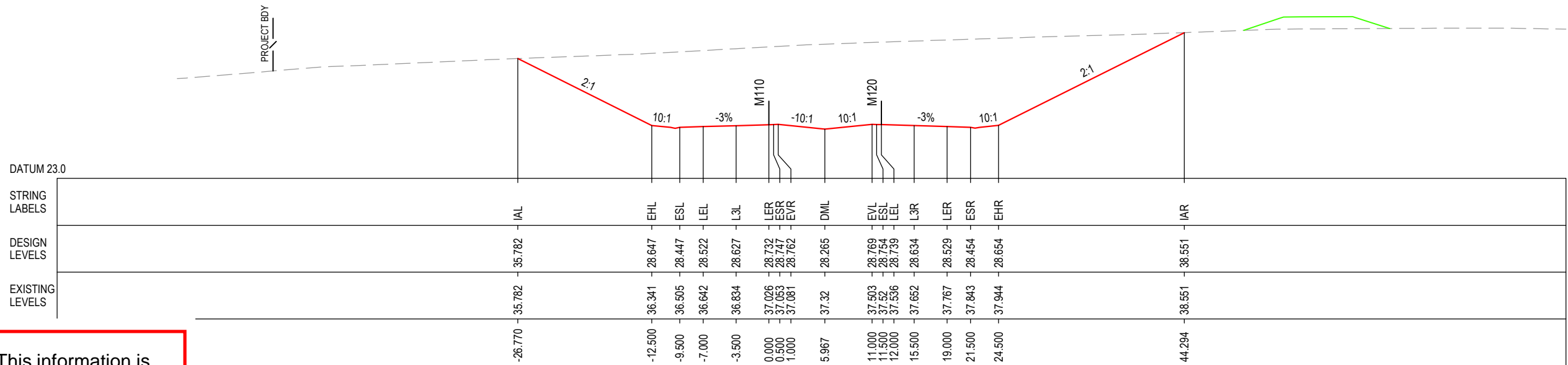
DESIGN LOT CODE A-81-RA-01		DESIGN MODEL FILE(S) USED FOR DOCUMENTATION OF THIS DRAWING W2B-PC0-A-RA-MOD-00010.TXT		PLOT DATE / TIME 1 May 2018 - 10:54:49 AM		PLOT BY Balmaceda, Leo		CLIENT CLARENCE VALLEY COUNCIL	
MENDMENT / REVISION DESCRIPTION ISSUED FOR CONSTRUCTION		SCALES ON A3 SIZE DRAWING 0 5 10 15 20 25 SCALE 1:500m		DRAWINGS / DESIGN PREPARED BY PACIFIC COMPLETE Ernst & Young Centre Level 27 580 George Street Sydney NSW 2000 Phone: (02) 9272 5100 Fax: (02) 9272 5101		TITLE DRAWN DRG CHECK DESIGN DESIGN CHECK DESIGN MNGR PROJECT MNGR		NAME LEO BALMACEDA CLAUDIO BIDART MARTIN HENEGHAN MICHAEL SABA VINCE URBANO PETER REES	
CO-ORDINATE SYSTEM MGA ZONE 56		HEIGHT DATUM A.H.D.		PREPARED FOR PACIFIC HIGHWAY PACIFIC HIGHWAY OFFICE		DATE 23.03.18 23.03.18 23.03.18 23.03.18 23.03.18 23.03.18		GRAFTON	
RMS REGISTRATION No. DS2016/000619		EDMS No. SF2015/118045		SHEET No. RA-A-41979		ISSUE STATUS ISSUED FOR CONSTRUCTION		PART 1 A	

I MAY BE INCOMPLETE IF COPIED FROM AN A3 SIZE ORIGINAL \\PAPSYDF03\p03\PPACIFIC_COMPLETE\2270001_WOOLGOOLGA_TO_BALLINA_DELIVER09_CADD\Drawings\12_PICANNIN\RA\W2B-PC0-A-RA-DRG-41979.dwg

- LEGEND**
-  EXISTING SURFACE
 -  FINAL DESIGN SURFACE
 -  DRAINAGE DESIGN
 -  LANDSCAPE MOUND
 -  PROJECT BOUNDARY
 -  G4 BARRIER
 -  WRSB WIRE ROPE
 -  TYPE F BARRIER
 -  SO GUTTER
 -  DRAINAGE PIPE



CHAINAGE 36900



CHAINAGE 36875

ACCEPTED FOR CONSTRUCTION

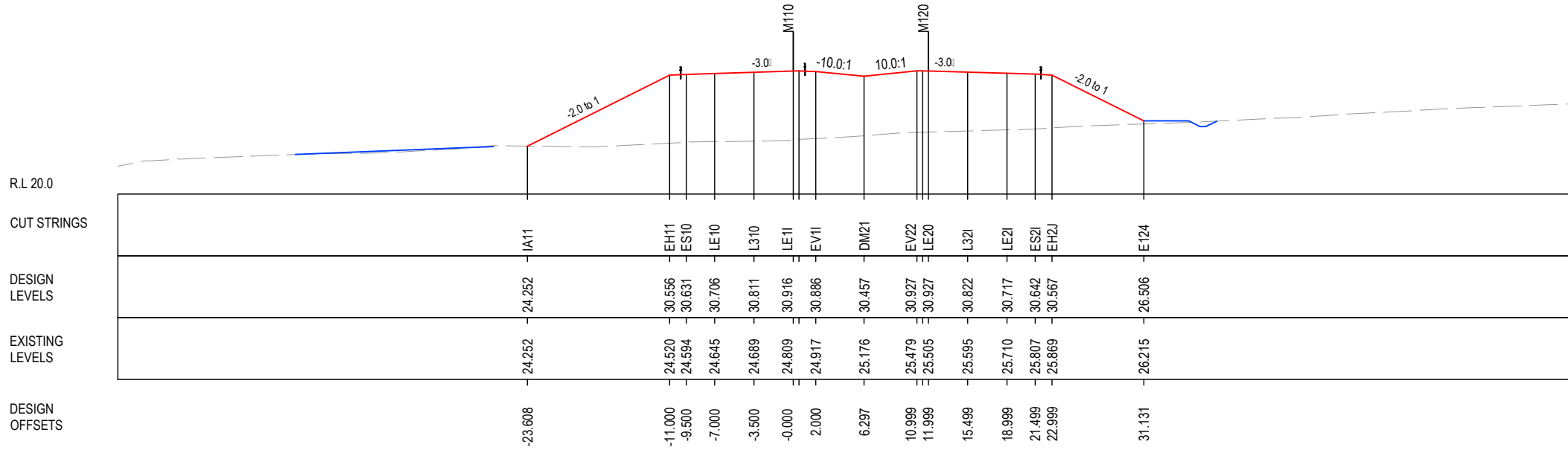
*Disclaimer: This information is to be used only for the purpose of inspecting fixing or varying road levels in accordance with Part 3 of the Roads Act 1993. In some locations the road configuration has been refined without impacting the road level.

DESIGN LOT CODE A-81-RA-01		DESIGN MODEL FILE(S) USED FOR DOCUMENTATION OF THIS DRAWING W2B-PC0-A-RA-MOD-00010.TXT		PLOT DATE / TIME 1 May 2018 - 10:54:35 AM		PLOT BY Balmaceda, Leo		CLIENT CLARENCE VALLEY COUNCIL	
MENDMENT / REVISION DESCRIPTION ISSUED FOR CONSTRUCTION		SCALES ON A3 SIZE DRAWING 0 5 10 15 20 25 SCALE 1:500m		DRAWINGS / DESIGN PREPARED BY PACIFIC COMPLETE Ernst & Young Centre Level 27, 580 George Street Sydney NSW 2000 Phone: (02) 9272 5100 Fax: (02) 9272 5101		TITLE DRAWN: LEO BALMACEDA 23.03.18 DRG CHECK: CLAUDIO BIDART 23.03.18 DESIGN: MARTIN HENEGHAN 23.03.18 DESIGN CHECK: MICHAEL SABA 23.03.18 DESIGN MNGR: VINCE URBANO 23.03.18 PROJECT MNGR: PETER REES 23.03.18		HW10 - PACIFIC HIGHWAY WOOLGOOLGA TO BALLINA UPGRADE PORTION A - GLENUGIE TO MACLEAN ALIGNMENT AND EARTHWORKS 3AB CROSS SECTION - M110 NORTHBOUND SHEET No. 71 OF 75	
CO-ORDINATE SYSTEM MGA ZONE 56		HEIGHT DATUM A.H.D.		NSW GOVERNMENT Transport Roads & Maritime Services		PREPARED FOR PACIFIC HIGHWAY PACIFIC HIGHWAY OFFICE GRAFTON		RMS REGISTRATION No. DS2016/000619	
						ISSUE STATUS ISSUED FOR CONSTRUCTION		EDMS No. SF2015/118045	
						SHEET No. RA-A-41980		ISSUE A	

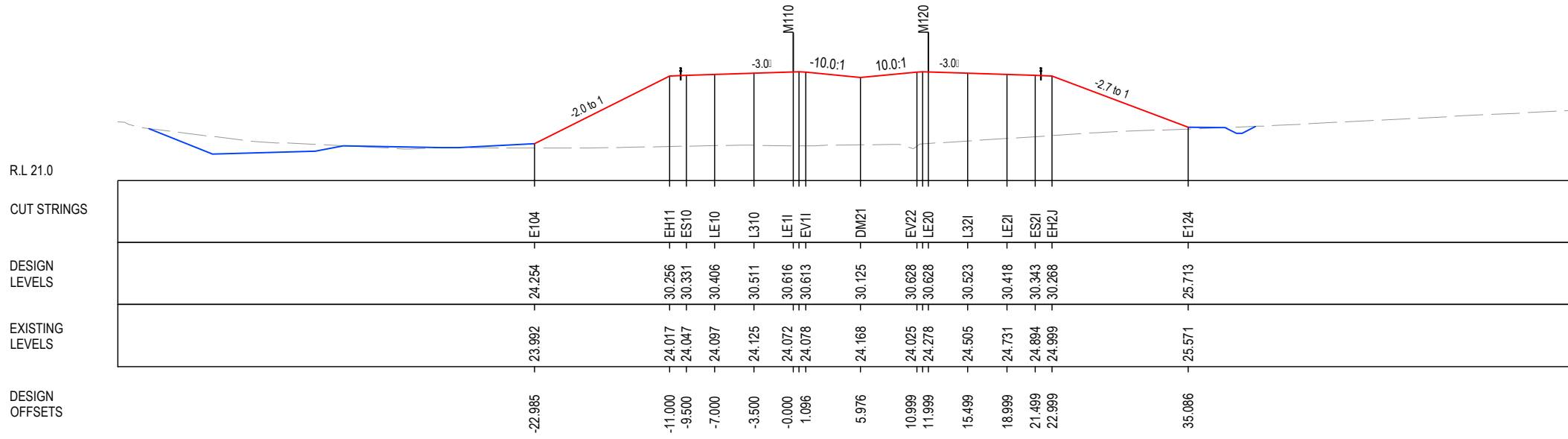
I MAY BE INCOMPLETE IF COPIED FROM AN A3 SIZE ORIGINAL \\PSP\DFL03\pgr\PPACIFIC_COMPLETE\2270001_WOOLGOOLGA_TO_BALLINA_DELIVER09_CADD\Drawings\12_PICANNIN\RA\W2B-PC0-A-RA-DRG-41980.dwg

LEGEND

- EXISTING SURFACE
- FINAL DESIGN SURFACE
- ENABLING WORKS DESIGN SURFACE
- DRAINAGE DESIGN
- LANDSCAPE MOUND



CH. 37125



CH. 37100

MAY BE INCOMPLETE IF COPIED FROM A3 SIZE ORIGINAL

G:\21\25146\CADD\DRG\RA_Alignment_Earthworks\W2B-GHD-A-RA-DRG-41600.dwg

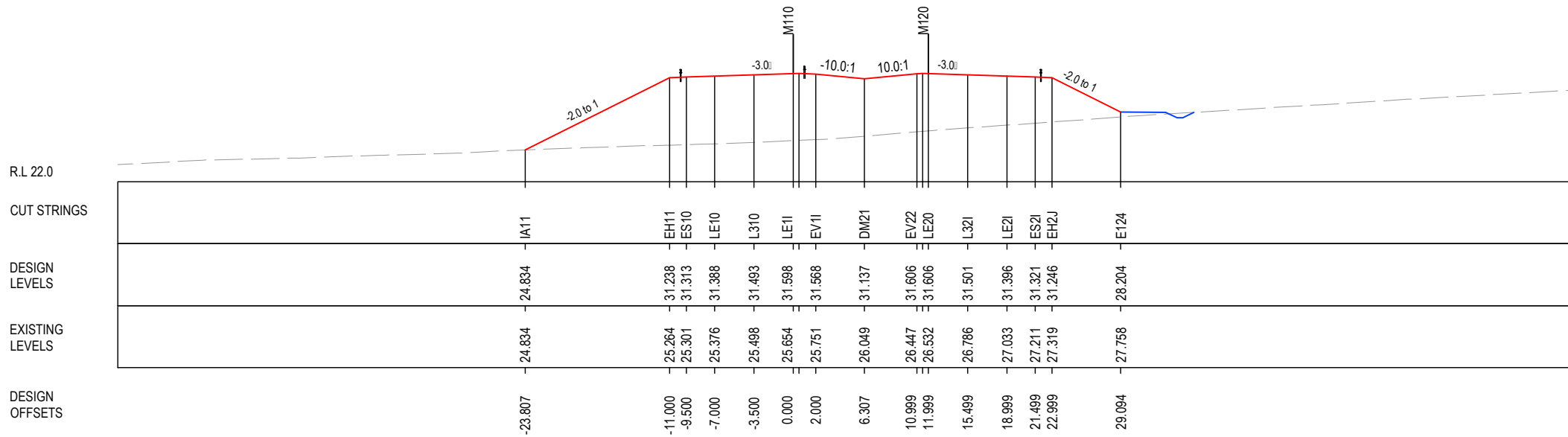
*Disclaimer: This information is to be used only for the purpose of inspecting fixing or varying road levels in accordance with Part 3 of the Roads Act 1993. In some locations the road configuration has been refined without impacting the road level.

ACCEPTED FOR CONSTRUCTION


DESIGN LOT CODE A-81-RA-01	DESIGN MODEL FILE(S) USED FOR DOCUMENTATION OF THIS DRAWING W2B-GHD-A-RA-MOD-00008.txt	PLOT DATE / TIME 1 February 2017 1:50:37 PM	PLOT BY Franz Bathan	CLIENT CLARENCE VALLEY COUNCIL HW10 - PACIFIC HIGHWAY	A3
WVR No. APPROVAL -- AH	SCALES ON A3 SIZE DRAWING SCALE 1:1000	TITLE DRAWN V.LOUISE 31.01.17	NAME DRG CHECK A.FRENCH 31.01.17	NSW GOVERNMENT Transport Roads & Maritime Services	CLARENCE VALLEY COUNCIL HW10 - PACIFIC HIGHWAY WOOLGOOLGA TO BALLINA UPGRADE PORTION A - GLENUGIE TO MACLEAN ROAD ALIGNMENT AND EARTHWORKS 3AB CROSS SECTIONS - M110 NORTHBOUND SHEET No. 66 OF 208
CO-ORDINATE SYSTEM MGA ZONE 56	HEIGHT DATUM AHD	DESIGN DESIGN CHECK DESIGN MNGR PROJECT MNGR	DATE 31.01.17 31.01.17 31.01.17 31.01.17	PREPARED FOR PACIFIC HIGHWAY PACIFIC HIGHWAY OFFICE GRAFTON	RMS REGISTRATION No. DS2016/000619 ISSUE STATUS ISSUED FOR CONSTRUCTION
					EDMS No. SF2015/118045 SHEET No. RA-A-41666 ISSUE A

LEGEND

- EXISTING SURFACE
- FINAL DESIGN SURFACE
- ENABLING WORKS DESIGN SURFACE
- DRAINAGE DESIGN
- LANDSCAPE MOUND



CH. 37175



CH. 37150

MAY BE INCOMPLETE IF COPIED
mm ON A3 SIZE ORIGINAL

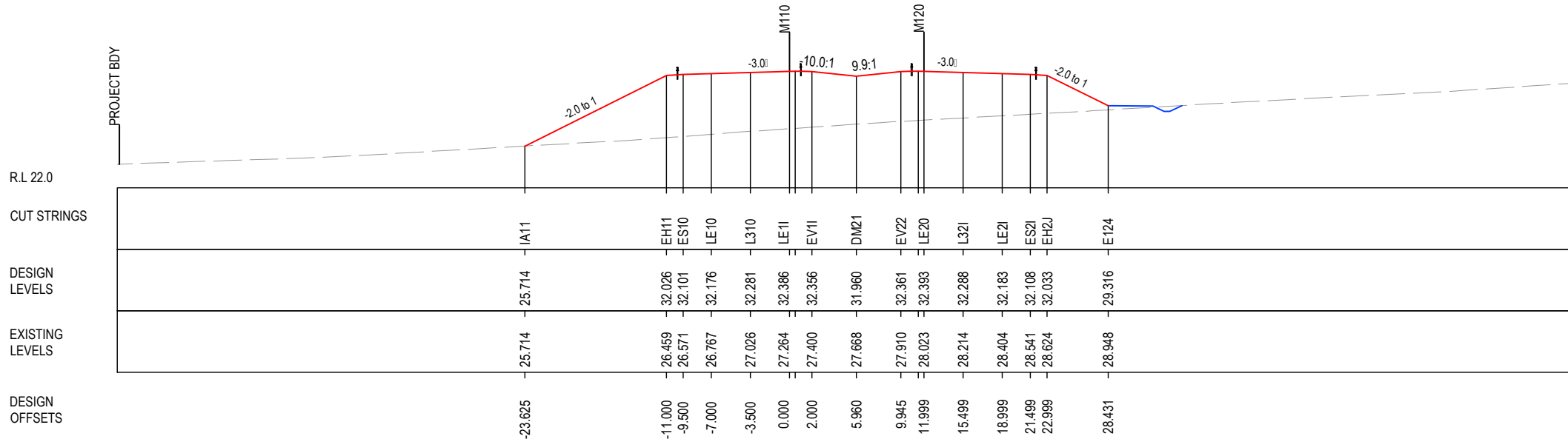
*Disclaimer: This information is to be used only for the purpose of inspecting fixing or varying road levels in accordance with Part 3 of the Roads Act 1993. In some locations the road configuration has been refined without impacting the road level.

ACCEPTED FOR CONSTRUCTION

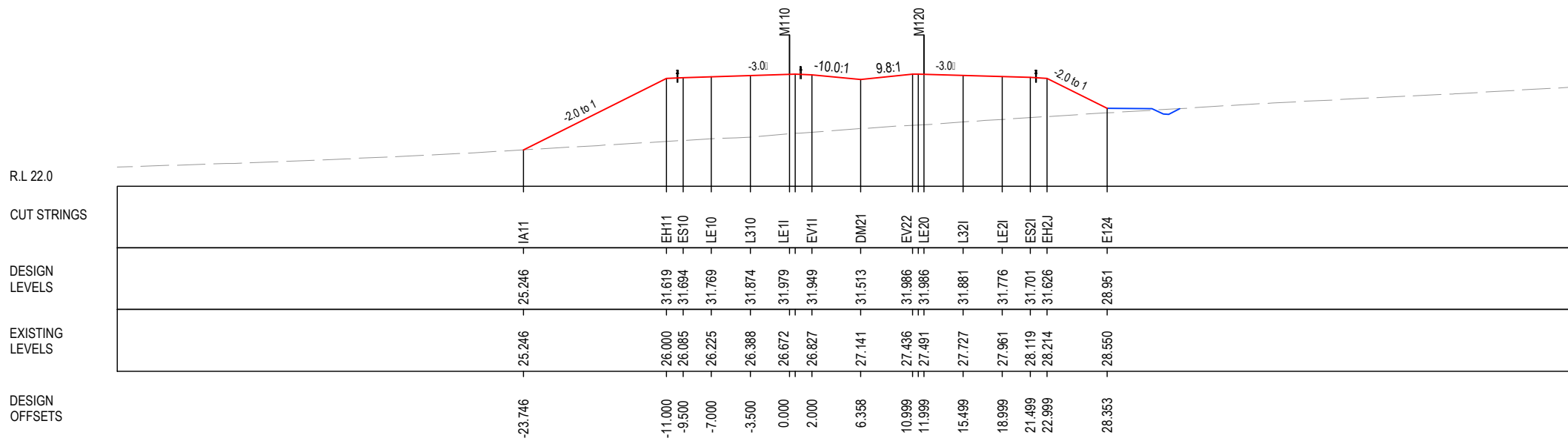
DESIGN LOT CODE A-81-RA-01		DESIGN MODEL FILE(S) USED FOR DOCUMENTATION OF THIS DRAWING W2B-GHD-A-RA-MOD-00008.txt		PLOT DATE / TIME 1 February 2017 1:50:41 PM		PLOT BY Franz Bathen		CLIENT CLARENCE VALLEY COUNCIL		HW10 - PACIFIC HIGHWAY		A3	
MENDMENT / REVISION DESCRIPTION ISSUED FOR CONSTRUCTION		SCALES ON A3 SIZE DRAWING		DRAWINGS / DESIGN PREPARED BY		TITLE		NSW GOVERNMENT		Transport Roads & Maritime Services		CLARENCE VALLEY COUNCIL WOOLGOOLGA TO BALLINA UPGRADE PORTION A - GLENUGIE TO MACLEAN ROAD ALIGNMENT AND EARTHWORKS 3AB CROSS SECTIONS - M110 NORTHBOUND	
WVR No. APPROVAL		SCALE 1:1000		GHD BG & E		DRAWN V.LOUISE		31.01.17		PREPARED FOR PACIFIC HIGHWAY PACIFIC HIGHWAY OFFICE		RMS REGISTRATION No. DS2016/000619	
CO-ORDINATE SYSTEM MGA ZONE 56		HEIGHT DATUM AHD		DRG CHECK A.FRENCH		DESIGN N.CUPAC		31.01.17		PACIFIC HIGHWAY OFFICE		SHEET No. 67 OF 208	
				DESIGN CHECK R.PRAST		DESIGN MNGR B.HANCOCK		31.01.17		GRAFTON		ISSUE STATUS ISSUED FOR CONSTRUCTION	
				PROJECT MNGR A.HORTON				31.01.17				EDMS No. SF2015/118045	
												SHEET No. RA-A-41667	
												ISSUE A	

LEGEND

- EXISTING SURFACE
- FINAL DESIGN SURFACE
- ENABLING WORKS DESIGN SURFACE
- DRAINAGE DESIGN
- LANDSCAPE MOUND



CH. 37225



CH. 37200

MAY BE INCOMPLETE IF COPIED FROM ORIGINAL

G:\21\25146\CADD\DRG\RA_Alignment_Earthworks\W2B-GHD-A-RA-DRG-41660.dwg

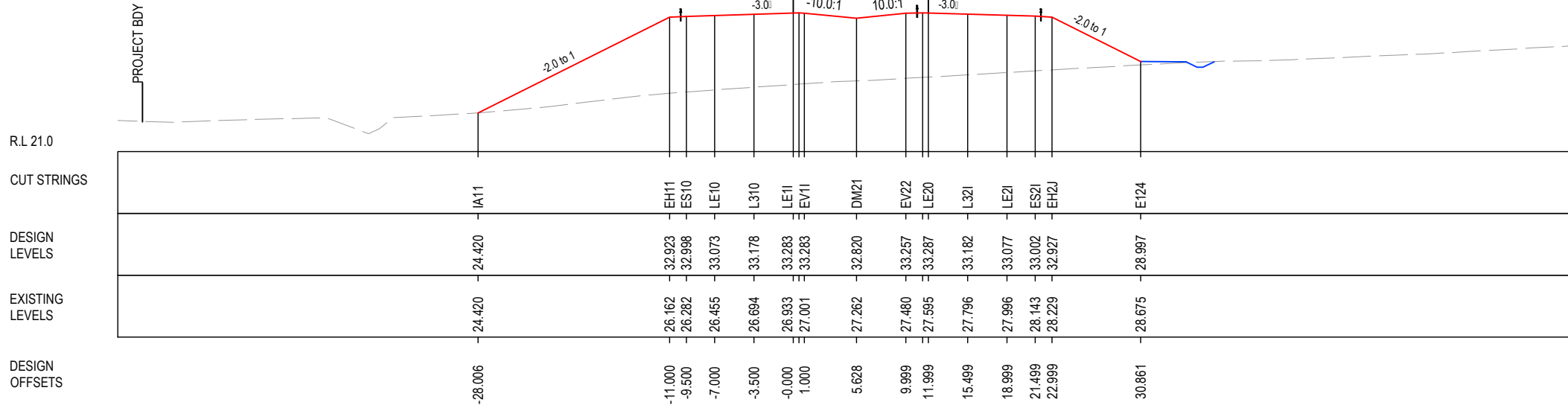
***Disclaimer:** This information is to be used only for the purpose of inspecting fixing or varying road levels in accordance with Part 3 of the Roads Act 1993. In some locations the road configuration has been refined without impacting the road level.

ACCEPTED FOR CONSTRUCTION

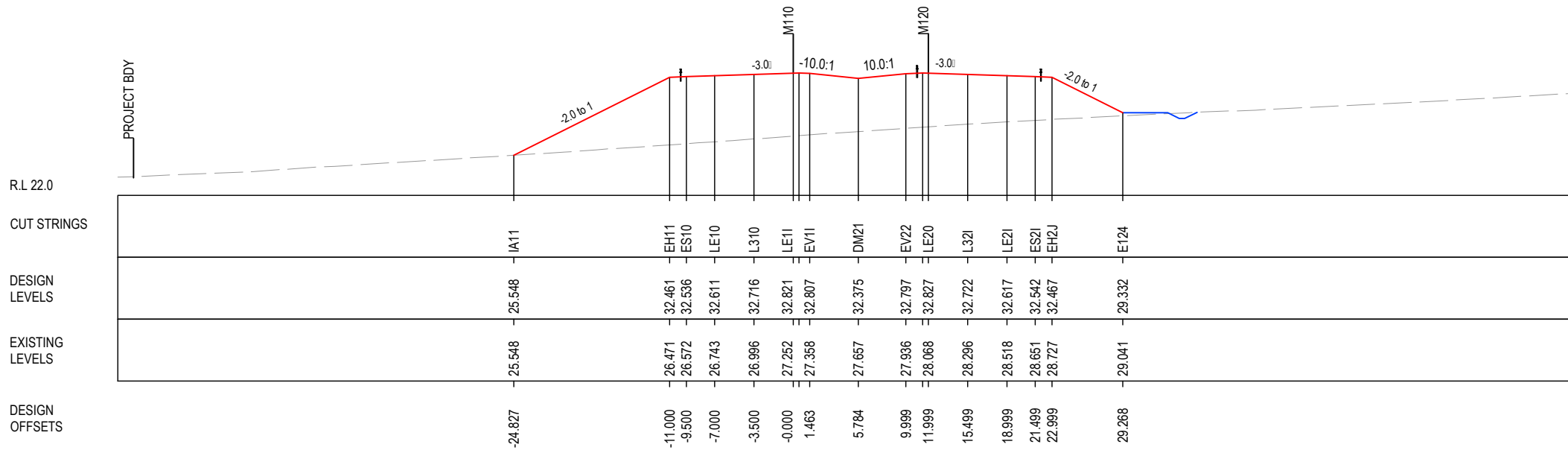
DESIGN LOT CODE A-81-RA-01	DESIGN MODEL FILE(S) USED FOR DOCUMENTATION OF THIS DRAWING W2B-GHD-A-RA-MOD-00008.txt	PLOT DATE / TIME 1 February 2017 1:50:46 PM	PLOT BY Fran Bathan	CLIENT CLARENCE VALLEY COUNCIL HW10 - PACIFIC HIGHWAY	A3
WVR No. APPROVAL -- AH	SCALES ON A3 SIZE DRAWING 	DRAWINGS / DESIGN PREPARED BY 	TITLE DRAWN V.LOUISE 31.01.17 DRG CHECK A.FRENCH 31.01.17 DESIGN N.CUPAC 31.01.17 DESIGN CHECK R.PRAST 31.01.17 DESIGN MNGR B.HANCOCK 31.01.17 PROJECT MNGR A.HORTON 31.01.17	NSW GOVERNMENT Transport Roads & Maritime Services	PORTION A - GLENUGIE TO MACLEAN ROAD ALIGNMENT AND EARTHWORKS 3AB CROSS SECTIONS - M110 NORTHBOUND SHEET No. 68 OF 208
CO-ORDINATE SYSTEM MGA ZONE 56	HEIGHT DATUM AHD	PREPARED FOR PACIFIC HIGHWAY OFFICE GRAFTON		RMS REGISTRATION No. DS2016/000619	PART 4
		ISSUED FOR CONSTRUCTION		EDMS No. SF2015/118045	SHEET No. RA-A-41668
				ISSUE A	

LEGEND

- EXISTING SURFACE
- FINAL DESIGN SURFACE
- ENABLING WORKS DESIGN SURFACE
- DRAINAGE DESIGN
- LANDSCAPE MOUND



CH. 37275



CH. 37250

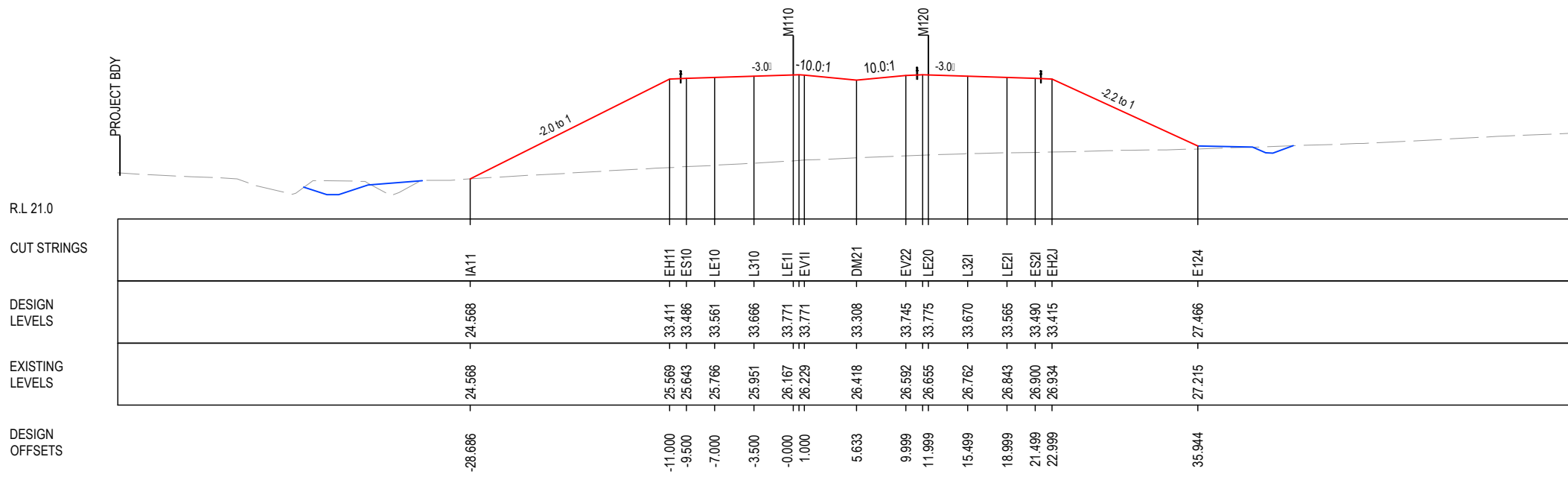
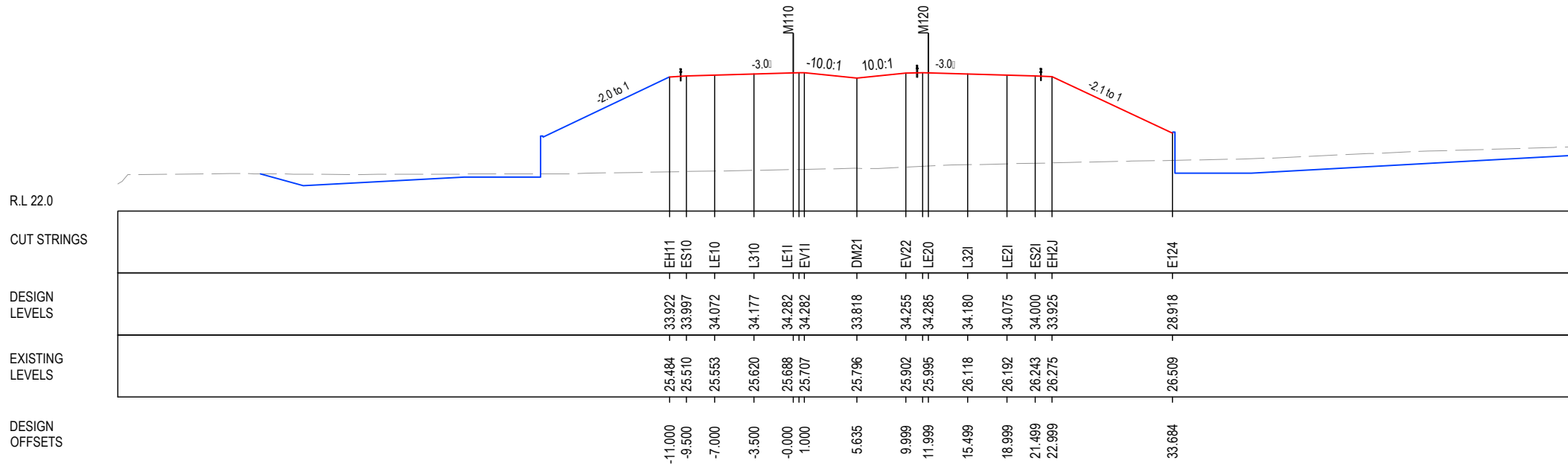
MAY BE INCOMPLETE IF COPIED FROM ON A3 SIZE ORIGINAL

*Disclaimer: This information is to be used only for the purpose of inspecting fixing or varying road levels in accordance with Part 3 of the Roads Act 1993. In some locations the road configuration has been refined without impacting the road level.

ACCEPTED FOR CONSTRUCTION

DESIGN LOT CODE A-81-RA-01	DESIGN MODEL FILE(S) USED FOR DOCUMENTATION OF THIS DRAWING W2B-GHD-A-RA-MOD-00008.txt	PLOT DATE / TIME 1 February 2017 1:50:51 PM	PLOT BY Franz Bathan	CLIENT CLARENCE VALLEY COUNCIL HW10 - PACIFIC HIGHWAY	A3
MENDMENT / REVISION DESCRIPTION ISSUED FOR CONSTRUCTION	WVR No. APPROVAL -- AH	SCALES ON A3 SIZE DRAWING SCALE 1:100m	DRAWINGS / DESIGN PREPARED BY GHD BG & E	TITLE ROAD ALIGNMENT AND EARTHWORKS 3AB CROSS SECTIONS - M110 NORTHBOUND	SHEET No. 69 OF 208
CO-ORDINATE SYSTEM MGA ZONE 56		HEIGHT DATUM AHD		PREPARED FOR PACIFIC HIGHWAY OFFICE	RMS REGISTRATION No. DS2016/000619
DRAWN V.LOUISE		DATE 31.01.17		ISSUE STATUS ISSUED FOR CONSTRUCTION	EDMS No. SF2015/118045
DRG CHECK A.FRENCH		DATE 31.01.17		SHEET No. RA-A-41669	ISSUE A
DESIGN N.CUPAC		DATE 31.01.17		© Roads and Maritime Services	
DESIGN CHECK R.PRAST		DATE 31.01.17			
DESIGN MNGR B.HANCOCK		DATE 31.01.17			
PROJECT MNGR A.HORTON		DATE 31.01.17			

- LEGEND**
- EXISTING SURFACE
 - FINAL DESIGN SURFACE
 - ENABLING WORKS DESIGN SURFACE
 - DRAINAGE DESIGN
 - LANDSCAPE MOUND



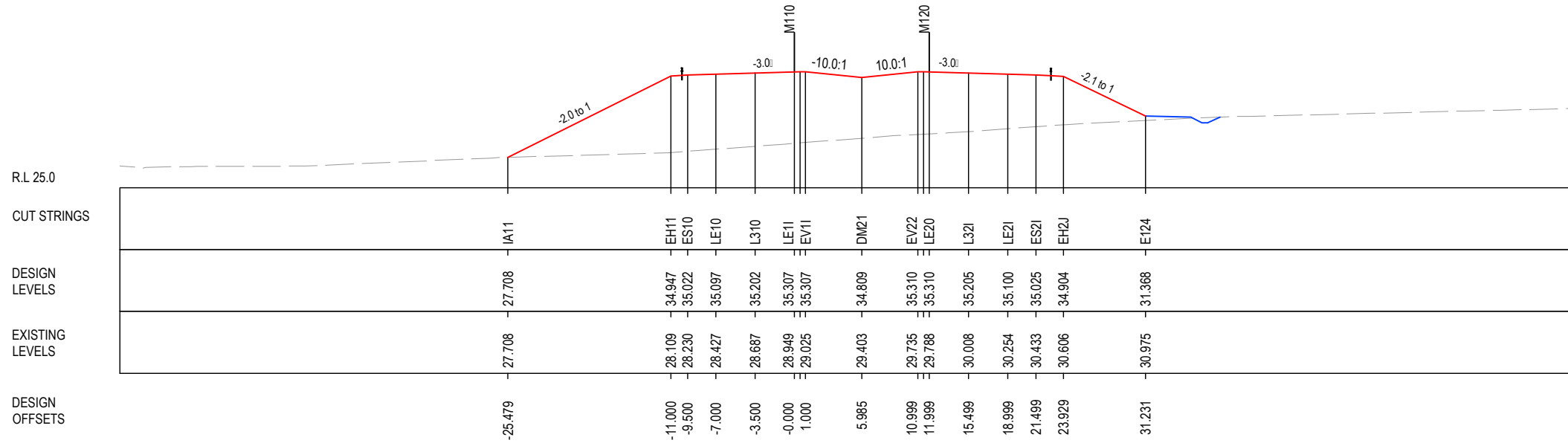
MAY BE INCOMPLETE IF COPIED FROM ORIGINAL
G:\21\25\148\CADD\DRG\RA_Alignment_Earthworks\W2B-GHD-A-RA-DRG-41670.dwg

***Disclaimer:** This information is to be used only for the purpose of inspecting fixing or varying road levels in accordance with Part 3 of the Roads Act 1993. In some locations the road configuration has been refined without impacting the road level.


ACCEPTED FOR CONSTRUCTION

	DESIGN LOT CODE A-81-RA-01	DESIGN MODEL FILE(S) USED FOR DOCUMENTATION OF THIS DRAWING W2B-GHD-A-RA-MOD-00008.txt	PLOT DATE / TIME 1 February 2017 1:50:55 PM	PLOT BY Franl Bathan	CLIENT CLARENCE VALLEY COUNCIL HW10 - PACIFIC HIGHWAY
MENDMENT / REVISION DESCRIPTION ISSUED FOR CONSTRUCTION	WVR No. APPROVAL -- AH	SCALES ON A3 SIZE DRAWING 	DRAWINGS / DESIGN PREPARED BY 		TITLE ROAD ALIGNMENT AND EARTHWORKS 3AB
		CO-ORDINATE SYSTEM MGA ZONE 56	HEIGHT DATUM AHD	DRG CHECK A.FRENCH	DATE 31.01.17
				DESIGN N.CUPAC	31.01.17
				DESIGN CHECK R.PRAST	31.01.17
				DESIGN MNGR B.HANCOCK	31.01.17
				PROJECT MNGR A.HORTON	31.01.17
				PREPARED FOR PACIFIC HIGHWAY PACIFIC HIGHWAY OFFICE	RMS REGISTRATION No. DS2016/000619
				GRAFTON	SHEET No. 70 OF 208
				ISSUE STATUS ISSUED FOR CONSTRUCTION	EDMS No. SF2015/118045
				SHEET No. RA-A-41670	PART 4
					ISSUE A

- LEGEND**
- EXISTING SURFACE
 - FINAL DESIGN SURFACE
 - ENABLING WORKS DESIGN SURFACE
 - DRAINAGE DESIGN
 - LANDSCAPE MOUND



CH. 37375



CH. 37350

MAY BE INCOMPLETE IF COPIED FROM ORIGINAL


*Disclaimer: This information is to be used only for the purpose of inspecting fixing or varying road levels in accordance with Part 3 of the Roads Act 1993. In some locations the road configuration has been refined without impacting the road level.

ACCEPTED FOR CONSTRUCTION

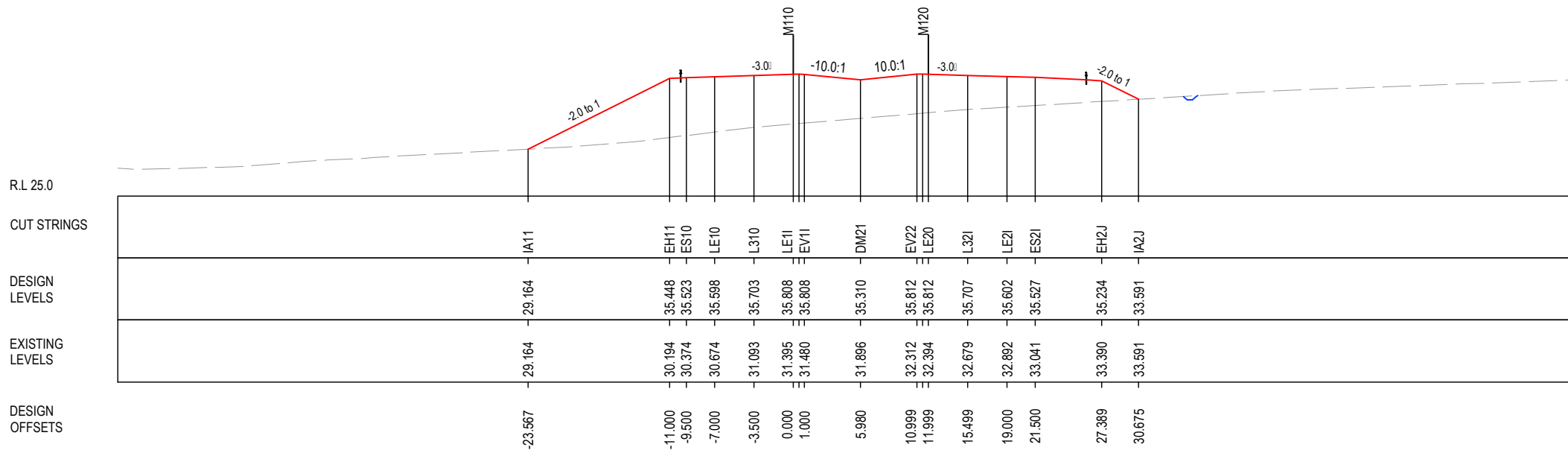
DESIGN LOT CODE A-81-RA-01		DESIGN MODEL FILE(S) USED FOR DOCUMENTATION OF THIS DRAWING W2B-GHD-A-RA-MOD-00008.txt		PLOT DATE / TIME 1 February 2017 1:51:00 PM		PLOT BY Franl Bathan		CLIENT CLARENCE VALLEY COUNCIL		HW10 - PACIFIC HIGHWAY		A3	
MENDMENT / REVISION DESCRIPTION ISSUED FOR CONSTRUCTION		SCALES ON A3 SIZE DRAWING SCALE 1:100m		DRAWINGS / DESIGN PREPARED BY GHD BG & E		TITLE ROAD ALIGNMENT AND EARTHWORKS 3AB		NSW GOVERNMENT Transport Roads & Maritime Services		WOOLGOOLGA TO BALLINA UPGRADE PORTION A - GLENUGIE TO MACLEAN ROAD ALIGNMENT AND EARTHWORKS 3AB		SHEET No. 71 OF 208	
		CO-ORDINATE SYSTEM MGA ZONE 56		HEIGHT DATUM AHD		DRAWN V.LOUISE		PREPARED FOR PACIFIC HIGHWAY OFFICE		RMS REGISTRATION No. DS2016/000619		PART 4	
						DRG CHECK A.FRENCH		PACIFIC HIGHWAY OFFICE		ISSUE STATUS ISSUED FOR CONSTRUCTION		EDMS No. SF2015/118045	
						DESIGN N.CUPAC		GRAFTON		SHEET No. RA-A-41671		ISSUE A	
						DESIGN CHECK R.PRAST							
						DESIGN MNGR B.HANCOCK							
						PROJECT MNGR A.HORTON							

LEGEND

- EXISTING SURFACE
- FINAL DESIGN SURFACE
- ENABLING WORKS DESIGN SURFACE
- DRAINAGE DESIGN
- LANDSCAPE MOUND



CH. 37425



CH. 37400

MAY BE INCOMPLETE IF COPIED
mm ON A3 SIZE ORIGINAL

G:\21\25148\CADD\DRG\RA_Alignment_Earthworks\W2B-GHD-A-RA-DRG-41600.dwg

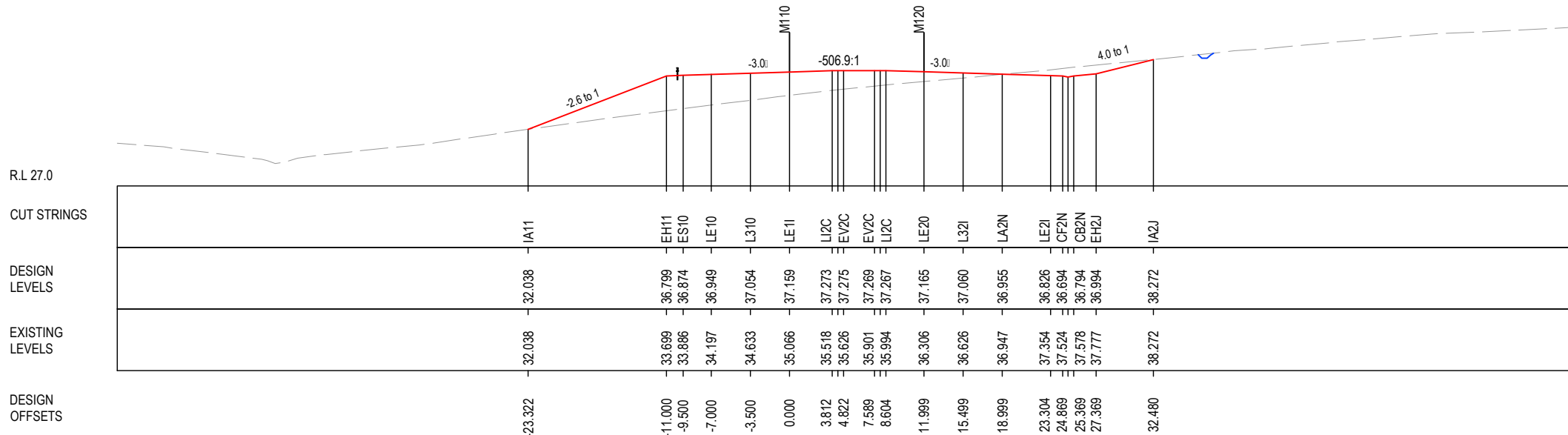
*Disclaimer: This information is to be used only for the purpose of inspecting fixing or varying road levels in accordance with Part 3 of the Roads Act 1993. In some locations the road configuration has been refined without impacting the road level.

ACCEPTED FOR CONSTRUCTION


DESIGN LOT CODE A-81-RA-01		DESIGN MODEL FILE(S) USED FOR DOCUMENTATION OF THIS DRAWING W2B-GHD-A-RA-MOD-00008.txt		PLOT DATE / TIME 1 February 2017 1:51:05 PM		PLOT BY Fran Bathan		CLIENT CLARENCE VALLEY COUNCIL HW10 - PACIFIC HIGHWAY		A3	
REVISION / REVISION DESCRIPTION ISSUED FOR CONSTRUCTION		SCALES ON A3 SIZE DRAWING SCALE 1:100m		DRAWINGS / DESIGN PREPARED BY GHD BG & E		TITLE ROAD ALIGNMENT AND EARTHWORKS 3AB		NSW GOVERNMENT Transport Roads & Maritime Services		SHEET No. 72 OF 208	
WVR No. APPROVAL -- AH		CO-ORDINATE SYSTEM MGA ZONE 56		HEIGHT DATUM AHD		DRAWN V.LOUISE 31.01.17		PREPARED FOR PACIFIC HIGHWAY OFFICE GRAFTON		RMS REGISTRATION No. DS2016/000619	
						DRG CHECK A.FRENCH 31.01.17		ISSUE STATUS ISSUED FOR CONSTRUCTION		EDMS No. SF2015/118045	
						DESIGN N.CUPAC 31.01.17		SHEET No. RA-A-41672		ISSUE A	
						DESIGN CHECK R.PRAST 31.01.17					
						DESIGN MNGR B.HANCOCK 31.01.17					
						PROJECT MNGR A.HORTON 31.01.17					

LEGEND

- EXISTING SURFACE
- FINAL DESIGN SURFACE
- ENABLING WORKS DESIGN SURFACE
- DRAINAGE DESIGN
- LANDSCAPE MOUND



CH. 37475



CH. 37450

MAY BE INCOMPLETE IF COPIED
mm ON A3 SIZE ORIGINAL

G:\21\25146\CADD\DRG\RA_Alignment_Earthworks\W2B-GHD-A-RA-DRG-41600.dwg

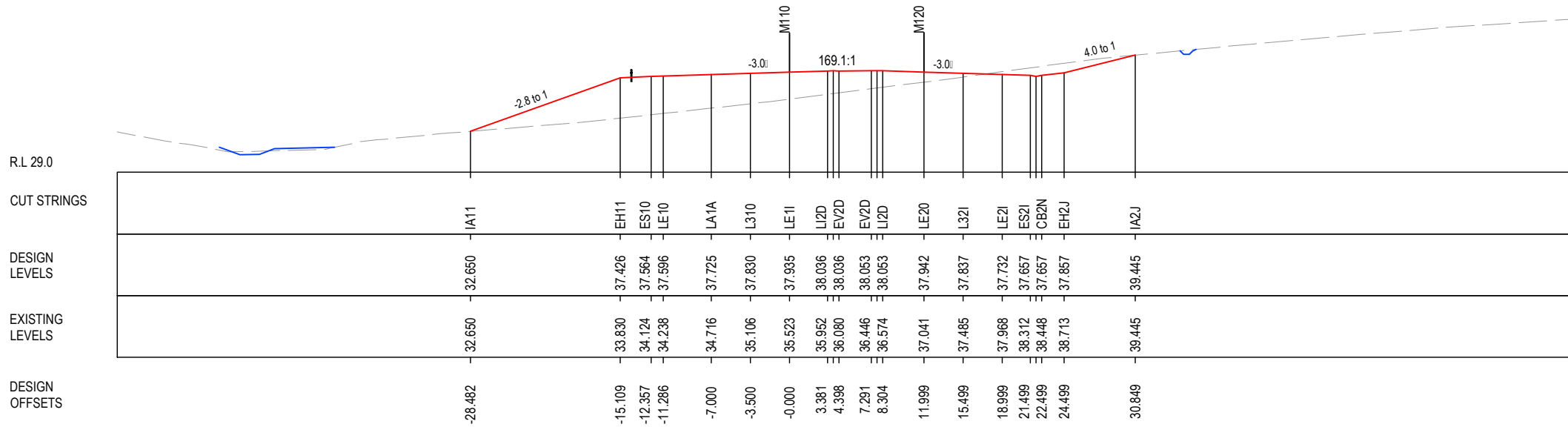
*Disclaimer: This information is to be used only for the purpose of inspecting fixing or varying road levels in accordance with Part 3 of the Roads Act 1993. In some locations the road configuration has been refined without impacting the road level.

ACCEPTED FOR CONSTRUCTION

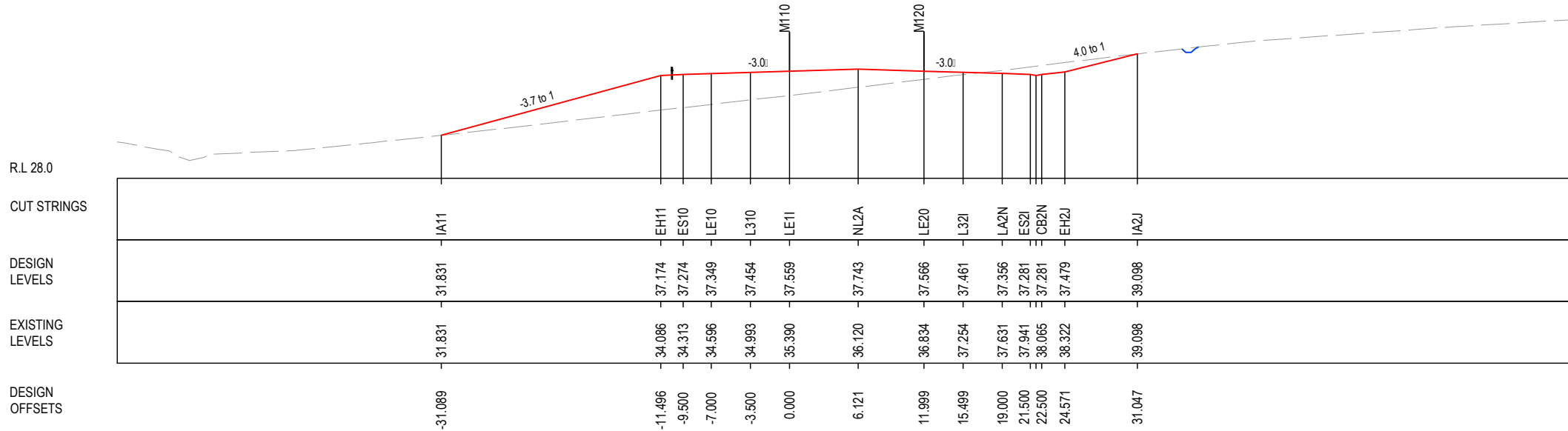
DESIGN LOT CODE A-81-RA-01		DESIGN MODEL FILE(S) USED FOR DOCUMENTATION OF THIS DRAWING W2B-GHD-A-RA-MOD-00008.txt		PLOT DATE / TIME 1 February 2017 1:51:09 PM		PLOT BY Franz Bathen		CLIENT CLARENCE VALLEY COUNCIL HW10 - PACIFIC HIGHWAY		A3	
REVISION / REVISION DESCRIPTION ISSUED FOR CONSTRUCTION		SCALES ON A3 SIZE DRAWING SCALE 1:1000m		DRAWINGS / DESIGN PREPARED BY GHD BG & E		TITLE DRAWN V.LOUISE 31.01.17		DRG CHECK A.FRENCH 31.01.17		DESIGN N.CUPAC 31.01.17	
CO-ORDINATE SYSTEM MGA ZONE 56		HEIGHT DATUM AHD		DESIGN CHECK R.PRAST 31.01.17		DESIGN MNGR B.HANCOCK 31.01.17		PROJECT MNGR A.HORTON 31.01.17		PREPARED FOR PACIFIC HIGHWAY PACIFIC HIGHWAY OFFICE GRAFTON	
RMS REGISTRATION No. DS2016/000619		ISSUE STATUS ISSUED FOR CONSTRUCTION		EDMS No. SF2015/118045		SHEET No. RA-A-41673		PART 4		ISSUE A	

LEGEND

- EXISTING SURFACE
- FINAL DESIGN SURFACE
- ENABLING WORKS DESIGN SURFACE
- DRAINAGE DESIGN
- LANDSCAPE MOUND



CH. 37525



CH. 37500

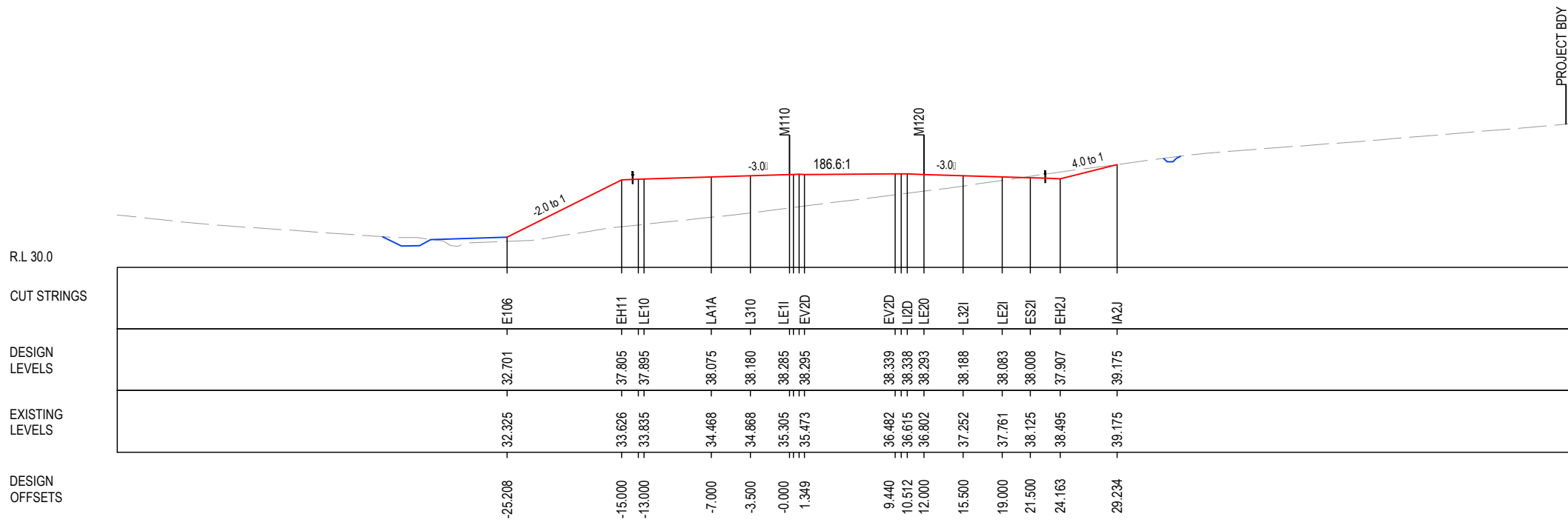
MAY BE INCOMPLETE IF COPIED
mm ON A3 SIZE ORIGINAL

*Disclaimer: This information is to be used only for the purpose of inspecting fixing or varying road levels in accordance with Part 3 of the Roads Act 1993. In some locations the road configuration has been refined without impacting the road level.

ACCEPTED FOR CONSTRUCTION

DESIGN LOT CODE A-81-RA-01		DESIGN MODEL FILE(S) USED FOR DOCUMENTATION OF THIS DRAWING W2B-GHD-A-RA-MOD-00008.txt		PLOT DATE / TIME 1 February 2017 1:51:14 PM		PLOT BY Franz Bathan		CLIENT CLARENCE VALLEY COUNCIL HW10 - PACIFIC HIGHWAY		A3	
REVISION / REVISION DESCRIPTION ISSUED FOR CONSTRUCTION		SCALES ON A3 SIZE DRAWING SCALE 1:1000		DRAWINGS / DESIGN PREPARED BY GHD, BG & E		TITLE ROAD ALIGNMENT AND EARTHWORKS 3AB		NSW GOVERNMENT Transport Roads & Maritime Services		SHEET No. 74 OF 208	
CO-ORDINATE SYSTEM MGA ZONE 56		HEIGHT DATUM AHD		DESIGN CHECK A.FRENCH		DESIGN N.CUPAC		PREPARED FOR PACIFIC HIGHWAY OFFICE		RMS REGISTRATION No. DS2016/000619	
				DESIGN CHECK R.PRAST		DESIGN MNGR B.HANCOCK		PACIFIC HIGHWAY OFFICE		PART 4	
				PROJECT MNGR A.HORTON		PROJECT MNGR A.HORTON		GRAFTON		ISSUE STATUS ISSUED FOR CONSTRUCTION	
								EDMS No. SF2015/118045		SHEET No. RA-A-41674	
										ISSUE A	

	EXISTING SURFACE
	FINAL DESIGN SURFACE
	ENABLING WORKS DESIGN SURFACE
	DRAINAGE DESIGN
	LANDSCAPE MOUND



MAY BE INCOMPLETE IF COPIED FROM ORIGINAL

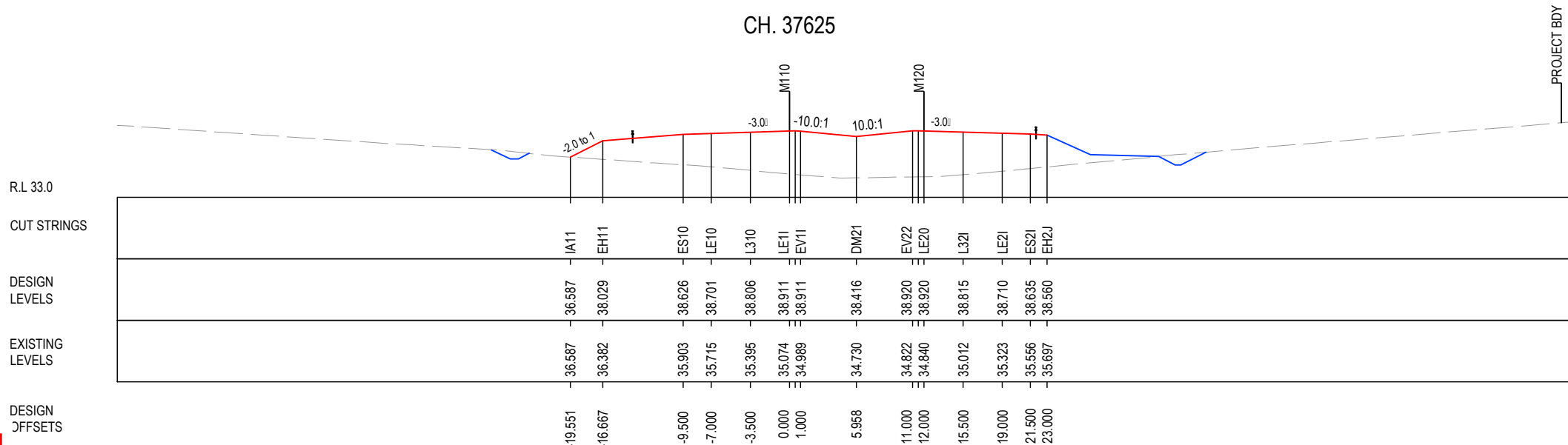
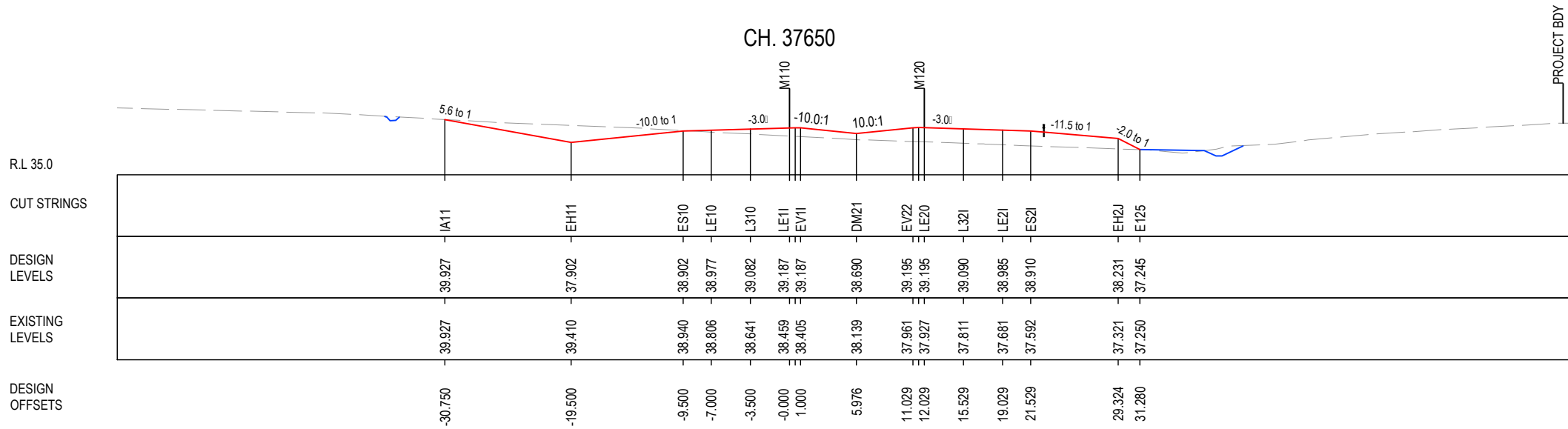
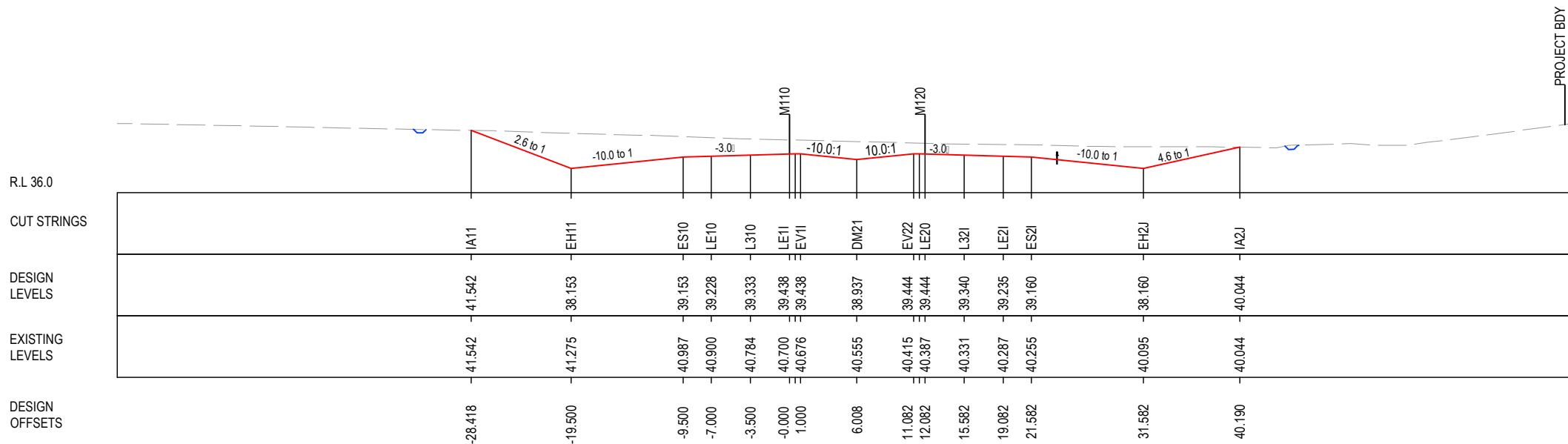
***Disclaimer:** This information is to be used only for the purpose of inspecting fixing or varying road levels in accordance with Part 3 of the Roads Act 1993. In some locations the road configuration has been refined without impacting the road level.

ACCEPTED FOR CONSTRUCTION

DESIGN LOT CODE A-81-RA-01		DESIGN MODEL FILE(S) USED FOR DOCUMENTATION OF THIS DRAWING W2B-GHD-A-RA-MOD-00008.txt		PLOT DATE / TIME 1 February 2017 1:51:19 PM		PLOT BY Fran Bathen		CLIENT CLARENCE VALLEY COUNCIL HW10 - PACIFIC HIGHWAY		A3	
REVISION / REVISION DESCRIPTION ISSUED FOR CONSTRUCTION		SCALES ON A3 SIZE DRAWING		DRAWINGS / DESIGN PREPARED BY		TITLE		NSW GOVERNMENT Transport Roads & Maritime Services		PART 4	
WVR No. APPROVAL -- AH		SCALE 1:1000		GHD BG & E		DRAWN V. LOUISE		DATE 31.01.17		SHEET No. 75 OF 208	
CO-ORDINATE SYSTEM MGA ZONE 56		HEIGHT DATUM AHD		DRG CHECK A. FRENCH		DESIGN N. CUPAC		DATE 31.01.17		RMS REGISTRATION No. DS2016/000619	
				DESIGN CHECK R. PRAST		DESIGN MNGR B. HANCOCK		DATE 31.01.17		ISSUE STATUS ISSUED FOR CONSTRUCTION	
				PROJECT MNGR A. HORTON		DATE 31.01.17		EDMS No. SF2015/118045		SHEET No. RA-A-41675	
								PACIFIC HIGHWAY OFFICE GRAFTON		ISSUE A	

LEGEND

- EXISTING SURFACE
- FINAL DESIGN SURFACE
- ENABLING WORKS DESIGN SURFACE
- DRAINAGE DESIGN
- LANDSCAPE MOUND




***Disclaimer:** This information is to be used only for the purpose of inspecting fixing or varying road levels in accordance with Part 3 of the Roads Act 1993. In some locations the road configuration has been refined without impacting the road level.

ACCEPTED FOR CONSTRUCTION


DESIGN LOT CODE A-81-RA-01	DESIGN MODEL FILE(S) USED FOR DOCUMENTATION OF THIS DRAWING W2B-GHD-A-RA-MOD-00008.txt	PLOT DATE / TIME 1 February 2017 1:51:24 PM	PLOT BY Franz Bathen	CLIENT CLARENCE VALLEY COUNCIL HW10 - PACIFIC HIGHWAY	A3
REVISION / REVISION DESCRIPTION ISSUED FOR CONSTRUCTION	WVR No. APPROVAL - AH	SCALES ON A3 SIZE DRAWING SCALE 1:1000m	DRAWINGS / DESIGN PREPARED BY GHD BG & E	TITLE ROAD ALIGNMENT AND EARTHWORKS 3AB CROSS SECTIONS - M110 NORTHBOUND	SHEET No. 76 OF 208
CO-ORDINATE SYSTEM MGA ZONE 56	HEIGHT DATUM AHD	DRG CHECK A.FRENCH	DESIGN N.CUPAC	DESIGN CHECK R.PRAST	RMS REGISTRATION No. DS2016/000619
		DESIGN MNGR B.HANCOCK	PROJECT MNGR A.HORTON	PREPARED FOR PACIFIC HIGHWAY PACIFIC HIGHWAY OFFICE GRAFTON	ISSUE STATUS ISSUED FOR CONSTRUCTION
		EDMS No. SF2015/118045	SHEET No. RA-A-41676	ISSUE A	© Roads and Maritime Services

MAY BE INCOMPLETE IF COPIED FROM ORIGINAL mm ON A3 SIZE ORIGINAL C:\21\25146\CADD\DRG\RA_Alignment_Earthworks\W2B-GHD-A-RA-DRG-41600.dwg

	EXISTING SURFACE
	FINAL DESIGN SURFACE
	ENABLING WORKS DESIGN SURFACE
	DRAINAGE DESIGN
	LANDSCAPE MOUND



CH. 37700



CH. 37675

MAY BE INCOMPLETE IF COPIED FROM ORIGINAL

G:\21\25148\CADD\DRG\RA_Alignment\Earthworks\W2B-GHD-A-RA-DRG-41600.dwg

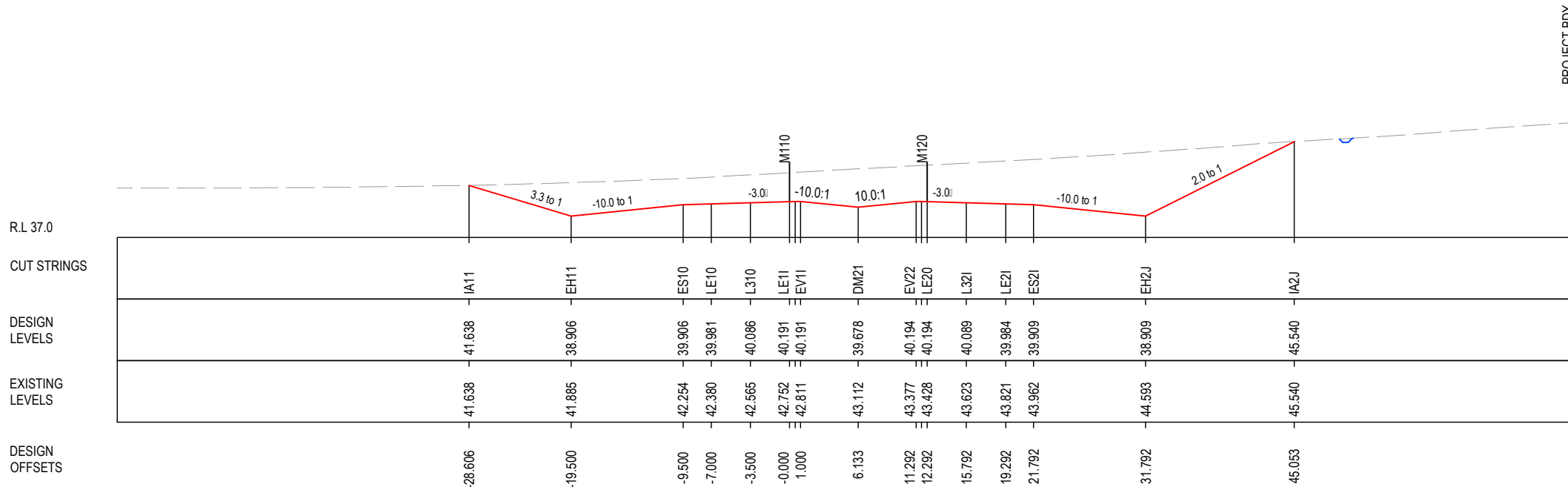
***Disclaimer:** This information is to be used only for the purpose of inspecting fixing or varying road levels in accordance with Part 3 of the Roads Act 1993. In some locations the road configuration has been refined without impacting the road level.

ACCEPTED FOR CONSTRUCTION

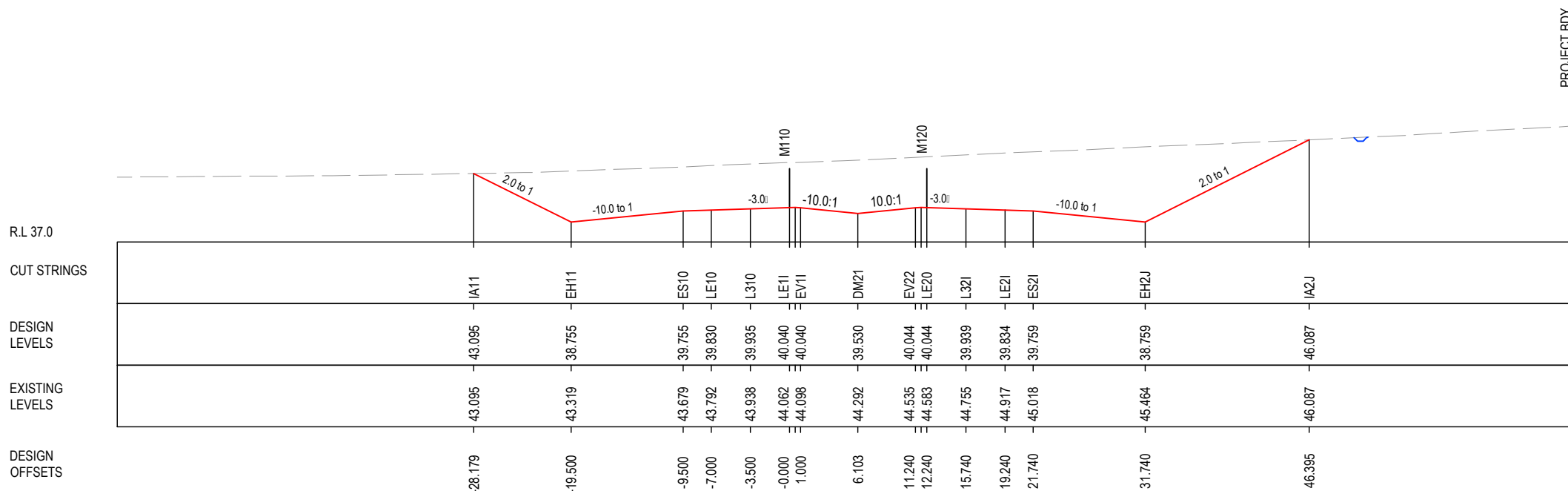
DESIGN LOT CODE A-81-RA-01		DESIGN MODEL FILE(S) USED FOR DOCUMENTATION OF THIS DRAWING W2B-GHD-A-RA-MOD-00008.txt		PLOT DATE / TIME 1 February 2017 1:51:29 PM		PLOT BY Fran Bathan		CLIENT CLARENCE VALLEY COUNCIL		HW10 - PACIFIC HIGHWAY		A3	
REVISION / REVISION DESCRIPTION ISSUED FOR CONSTRUCTION		SCALES ON A3 SIZE DRAWING SCALE 1:1000m		DRAWINGS / DESIGN PREPARED BY GHD, BG & E		TITLE ROAD ALIGNMENT AND EARTHWORKS 3AB		NSW GOVERNMENT Transport Roads & Maritime Services		WOOLGOOLGA TO BALLINA UPGRADE PORTION A - GLENUGIE TO MACLEAN ROAD ALIGNMENT AND EARTHWORKS 3AB CROSS SECTIONS - M110 NORTHBOUND		SHEET No. 77 OF 208	
CO-ORDINATE SYSTEM MGA ZONE 56		HEIGHT DATUM AHD		DRAWN V. LOUISE		DATE 31.01.17		PREPARED FOR PACIFIC HIGHWAY PACIFIC HIGHWAY OFFICE GRAFTON		RMS REGISTRATION No. DS2016/000619		PART 4	
				DRG CHECK A. FRENCH		31.01.17		ISSUE STATUS ISSUED FOR CONSTRUCTION		EDMS No. SF2015/118045		SHEET No. RA-A-41677	
				DESIGN N. CUPAC		31.01.17						ISSUE A	
				DESIGN CHECK R. PRAST		31.01.17							
				DESIGN MNGR B. HANCOCK		31.01.17							
				PROJECT MNGR A. HORTON		31.01.17							

LEGEND

- EXISTING SURFACE
- FINAL DESIGN SURFACE
- ENABLING WORKS DESIGN SURFACE
- DRAINAGE DESIGN
- LANDSCAPE MOUND



CH. 37750



CH. 37725

MAY BE INCOMPLETE IF COPIED
mm ON A3 SIZE ORIGINAL

G:\21\25146\CADD\DRG\RA_Alignment_Earthworks\W2B-GHD-A-RA-DRG-41600.dwg

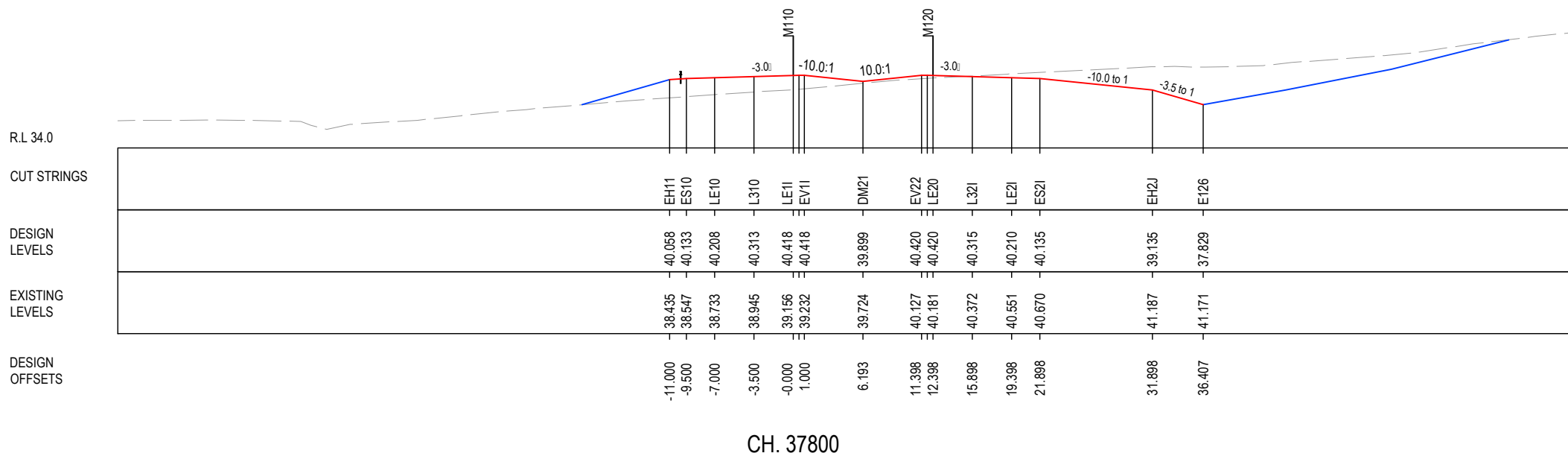
*Disclaimer: This information is to be used only for the purpose of inspecting fixing or varying road levels in accordance with Part 3 of the Roads Act 1993. In some locations the road configuration has been refined without impacting the road level.

ACCEPTED FOR CONSTRUCTION

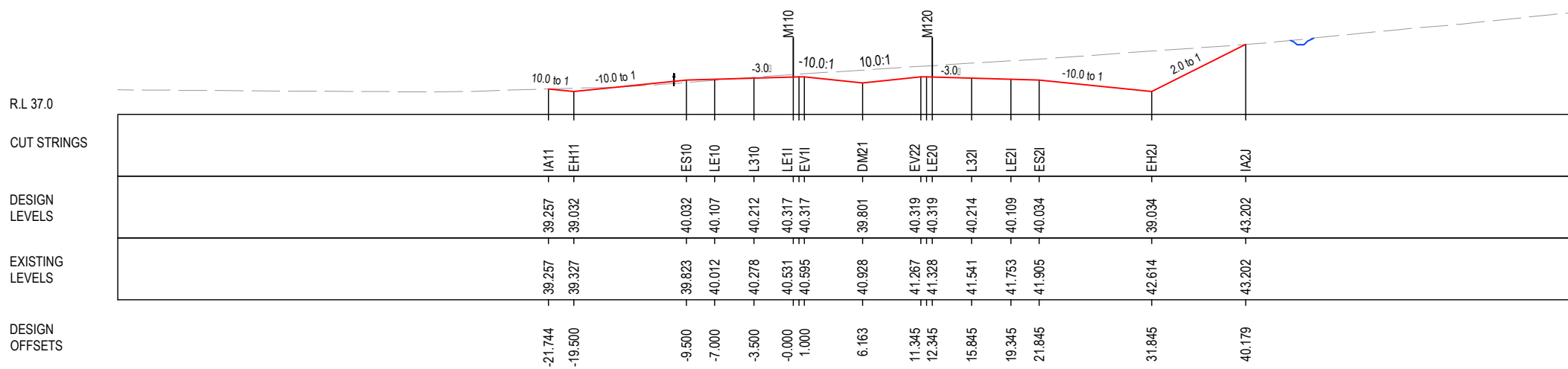
DESIGN LOT CODE A-81-RA-01		DESIGN MODEL FILE(S) USED FOR DOCUMENTATION OF THIS DRAWING W2B-GHD-A-RA-MOD-00008.txt		PLOT DATE / TIME 1 February 2017 1:51:33 PM		PLOT BY Fran Bathan		CLIENT CLARENCE VALLEY COUNCIL		HW10 - PACIFIC HIGHWAY		A3	
MENDMENT / REVISION DESCRIPTION ISSUED FOR CONSTRUCTION		WVR No. APPROVAL - AH		SCALES ON A3 SIZE DRAWING SCALE 1:1000m		DRAWINGS / DESIGN PREPARED BY GHD BG & E		TITLE DRAWN V.LOUISE 31.01.17		NSW GOVERNMENT Transport Roads & Maritime Services		CLARENCE VALLEY COUNCIL WOOLGOOLGA TO BALLINA UPGRADE PORTION A - GLENUGIE TO MACLEAN ROAD ALIGNMENT AND EARTHWORKS 3AB CROSS SECTIONS - M110 NORTHBOUND SHEET No. 78 OF 208	
CO-ORDINATE SYSTEM MGA ZONE 56		HEIGHT DATUM AHD		DESIGN CHECK DRG CHECK A.FRENCH 31.01.17		DESIGN DESIGN CHECK N.CUPAC 31.01.17		DESIGN CHECK R.PRAST 31.01.17		PREPARED FOR PACIFIC HIGHWAY PACIFIC HIGHWAY OFFICE		RMS REGISTRATION No. DS2016/000619	
PROJECT MNGR A.HORTON 31.01.17		DESIGN MNGR B.HANCOCK 31.01.17		DATE 31.01.17		DATE 31.01.17		DATE 31.01.17		PACIFIC HIGHWAY OFFICE GRAFTON		ISSUE STATUS ISSUED FOR CONSTRUCTION	
										EDMS No. SF2015/118045		SHEET No. RA-A-41678	
												PART 4 ISSUE A	

LEGEND

- EXISTING SURFACE
- FINAL DESIGN SURFACE
- ENABLING WORKS DESIGN SURFACE
- DRAINAGE DESIGN
- LANDSCAPE MOUND



CH. 37800



CH. 37775

MAY BE INCOMPLETE IF COPIED FROM ORIGINAL

G:\21\25146\CADD\DRG\RA_Alignment_Earthworks\W2B-GHD-A-RA-DRG-1600.dwg


*Disclaimer: This information is to be used only for the purpose of inspecting fixing or varying road levels in accordance with Part 3 of the Roads Act 1993. In some locations the road configuration has been refined without impacting the road level.

ACCEPTED FOR CONSTRUCTION


	DESIGN LOT CODE A-81-RA-01	DESIGN MODEL FILE(S) USED FOR DOCUMENTATION OF THIS DRAWING W2B-GHD-A-RA-MOD-00008.txt	PLOT DATE / TIME 1 February 2017 1:51:38 PM	PLOT BY Franl Bathan	CLIENT CLARENCE VALLEY COUNCIL
REVISION / REVISION DESCRIPTION ISSUED FOR CONSTRUCTION	WVR No. -	APPROVAL AH	SCALES ON A3 SIZE DRAWING SCALE 1:100m	DRAWINGS / DESIGN PREPARED BY 	TITLE HW10 - PACIFIC HIGHWAY
					Transport Roads & Maritime Services
					Woolgoolga to Ballina Upgrade Portion A - Glenugie to Maclean Road Alignment and Earthworks 3AB Cross Sections - M110 Northbound
					RMS REGISTRATION No. DS2016/000619
					PREPARED FOR PACIFIC HIGHWAY PACIFIC HIGHWAY OFFICE GRAFTON
					ISSUE STATUS ISSUED FOR CONSTRUCTION
					EDMS No. SF2015/118045
					SHEET No. RA-A-41679
					PART 4 ISSUE A

LEGEND

- EXISTING SURFACE
- FINAL DESIGN SURFACE
- ENABLING WORKS DESIGN SURFACE
- DRAINAGE DESIGN
- LANDSCAPE MOUND



CH. 37850



CH. 37825

MAY BE INCOMPLETE IF COPIED
mm ON A3 SIZE ORIGINAL

G:\21\25148\CADD\DRG\RA_Alignment_Earthworks\W2B-GHD-A-RA-DRG-41680.dwg

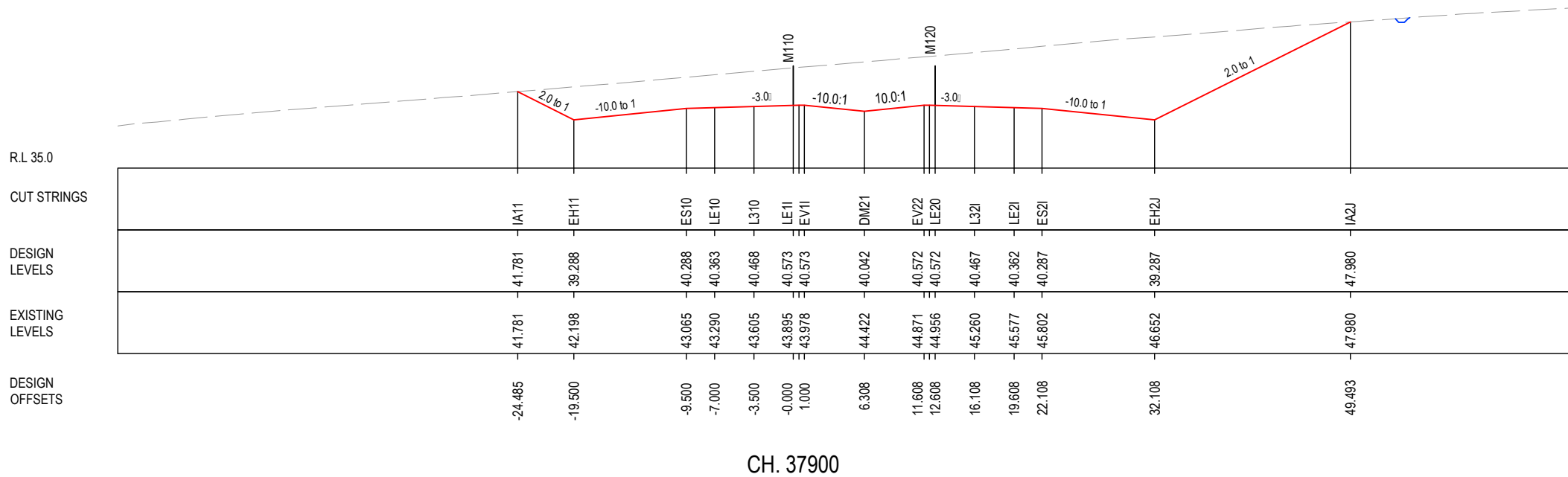
*Disclaimer: This information is to be used only for the purpose of inspecting fixing or varying road levels in accordance with Part 3 of the Roads Act 1993. In some locations the road configuration has been refined without impacting the road level.

ACCEPTED FOR CONSTRUCTION

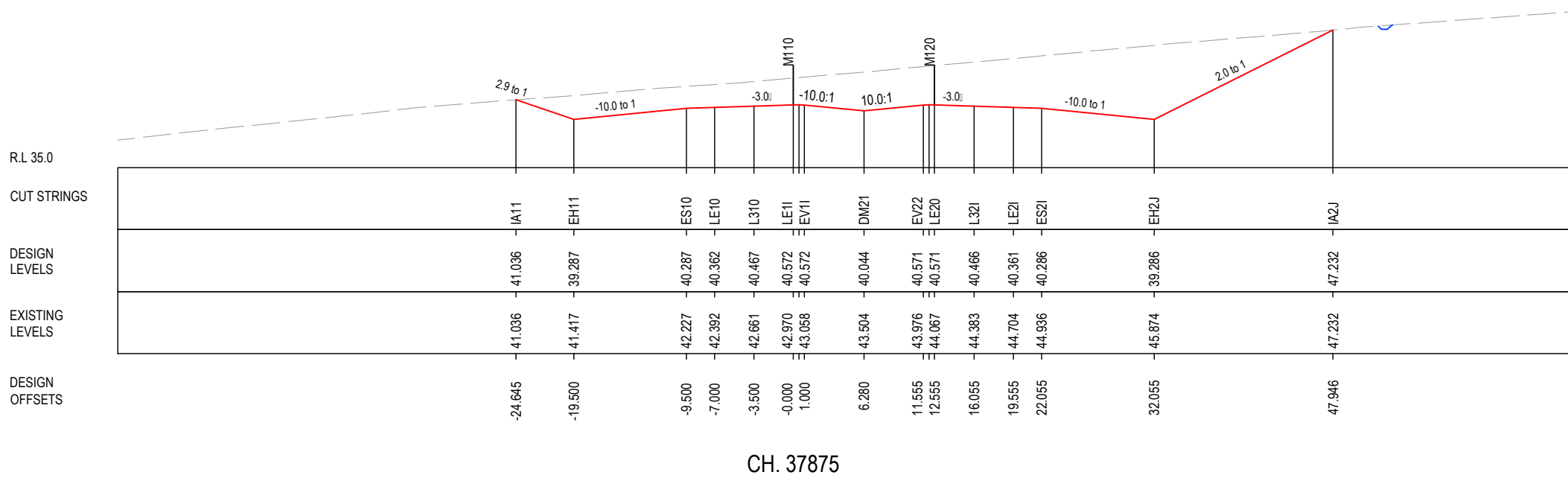
DESIGN LOT CODE A-81-RA-01		DESIGN MODEL FILE(S) USED FOR DOCUMENTATION OF THIS DRAWING W2B-GHD-A-RA-MOD-00008.txt		PLOT DATE / TIME 1 February 2017 1:51:43 PM		PLOT BY Franz Bathan		CLIENT CLARENCE VALLEY COUNCIL HW10 - PACIFIC HIGHWAY		A3	
REVISION / REVISION DESCRIPTION ISSUED FOR CONSTRUCTION		SCALES ON A3 SIZE DRAWING SCALE 1:1000m		DRAWINGS / DESIGN PREPARED BY GHD BG & E		TITLE ROAD ALIGNMENT AND EARTHWORKS 3AB		DATE 31.01.17		SHEET No. 80 OF 208	
WVR No. APPROVAL -- AH		CO-ORDINATE SYSTEM MGA ZONE 56		HEIGHT DATUM AHD		NAME V.LOUISE A.FRENCH N.CUPAC R.PRAST B.HANCOCK A.HORTON		DATE 31.01.17 31.01.17 31.01.17 31.01.17 31.01.17 31.01.17		PART 4	
						NSW GOVERNMENT Transport Roads & Maritime Services		PREPARED FOR PACIFIC HIGHWAY PACIFIC HIGHWAY OFFICE GRAFTON		RMS REGISTRATION No. DS2016/000619	
								ISSUE STATUS ISSUED FOR CONSTRUCTION		EDMS No. SF2015/118045	
								SHEET No. RA-A-41680		ISSUE A	

LEGEND

- EXISTING SURFACE
- FINAL DESIGN SURFACE
- ENABLING WORKS DESIGN SURFACE
- DRAINAGE DESIGN
- LANDSCAPE MOUND



CH. 37900



CH. 37875

MAY BE INCOMPLETE IF COPIED
mm ON A3 SIZE ORIGINAL

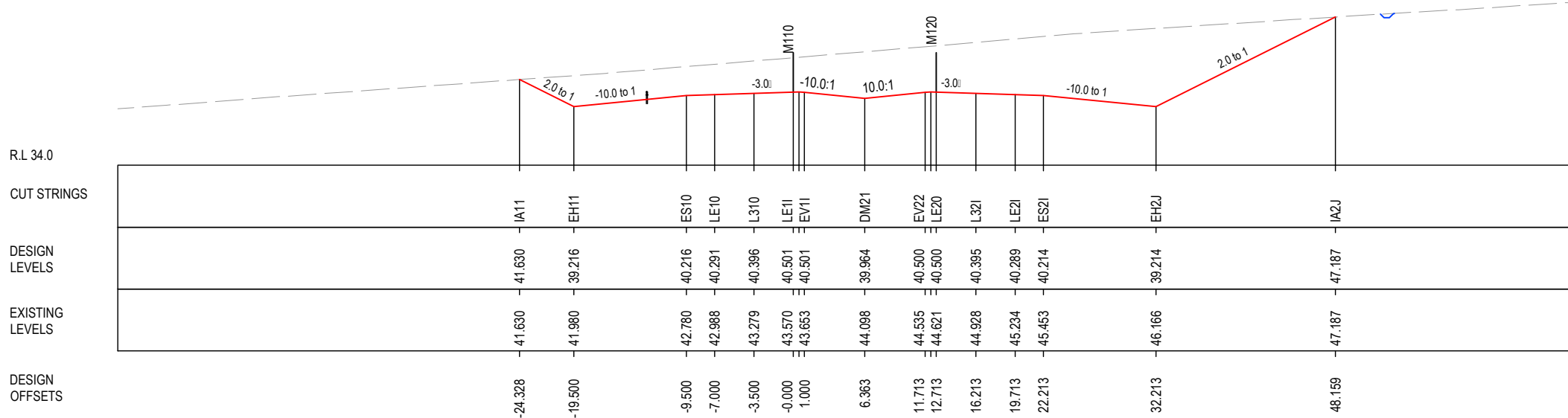
G:\21\25148\CADD\DRG\RA_Alignment_Earthworks\W2B-GHD-A-RA-DRG-41680.dwg

*Disclaimer: This information is to be used only for the purpose of inspecting fixing or varying road levels in accordance with Part 3 of the Roads Act 1993. In some locations the road configuration has been refined without impacting the road level.


ACCEPTED FOR CONSTRUCTION

DESIGN LOT CODE A-81-RA-01		DESIGN MODEL FILE(S) USED FOR DOCUMENTATION OF THIS DRAWING W2B-GHD-A-RA-MOD-00008.txt		PLOT DATE / TIME 1 Feb 2017 1:51:47 PM		PLOT BY Fran Bathan		CLIENT CLARENCE VALLEY COUNCIL HW10 - PACIFIC HIGHWAY		A3	
REVISION / REVISION DESCRIPTION ISSUED FOR CONSTRUCTION		SCALES ON A3 SIZE DRAWING SCALE 1:1000		DRAWINGS / DESIGN PREPARED BY GHD, BG & E		TITLE ROAD ALIGNMENT AND EARTHWORKS 3AB		DATE 31.01.17		SHEET No. 81 OF 208	
CO-ORDINATE SYSTEM MGA ZONE 56		HEIGHT DATUM AHD		DRAWN V.LOUISE		DATE 31.01.17		DRG CHECK A.FRENCH		RMS REGISTRATION No. DS2016/000619	
				DESIGN N.CUPAC		DATE 31.01.17		DESIGN CHECK R.PRAST		PART 4	
				DESIGN MNGR B.HANCOCK		DATE 31.01.17		PROJECT MNGR A.HORTON		ISSUE A	
				PREPARED FOR PACIFIC HIGHWAY OFFICE		DATE 31.01.17		ISSUED FOR CONSTRUCTION		EDMS No. SF2015/118045	
				GRAFTON				SHEET No. RA-A-41681		ISSUE	

	EXISTING SURFACE
	FINAL DESIGN SURFACE
	ENABLING WORKS DESIGN SURFACE
	DRAINAGE DESIGN
	LANDSCAPE MOUND



CH. 37950



CH. 37925

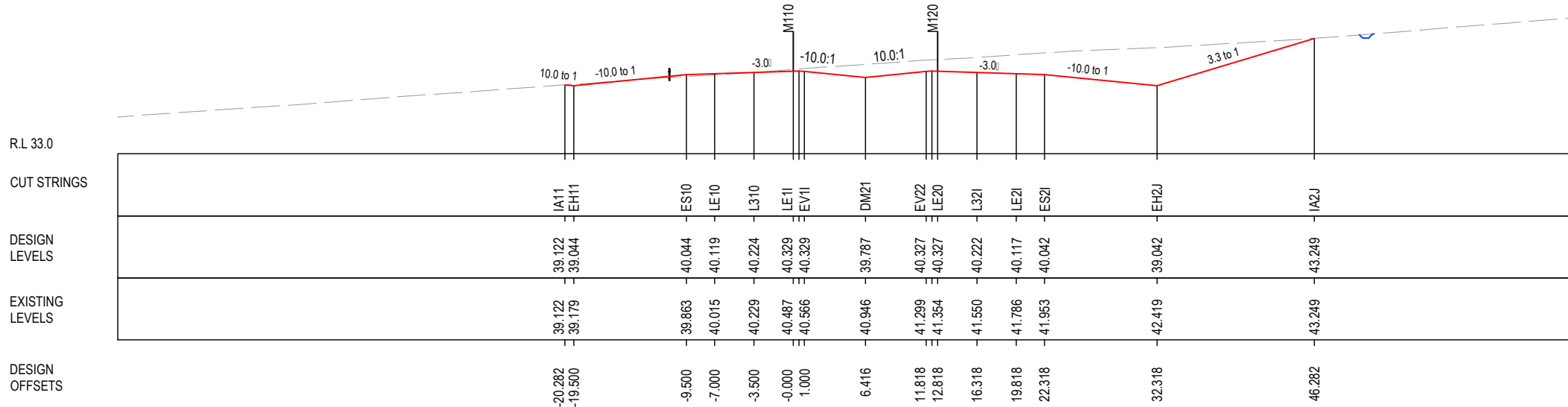
MAY BE INCOMPLETE IF COPIED FROM A3 SIZE ORIGINAL

***Disclaimer:** This information is to be used only for the purpose of inspecting fixing or varying road levels in accordance with Part 3 of the Roads Act 1993. In some locations the road configuration has been refined without impacting the road level.

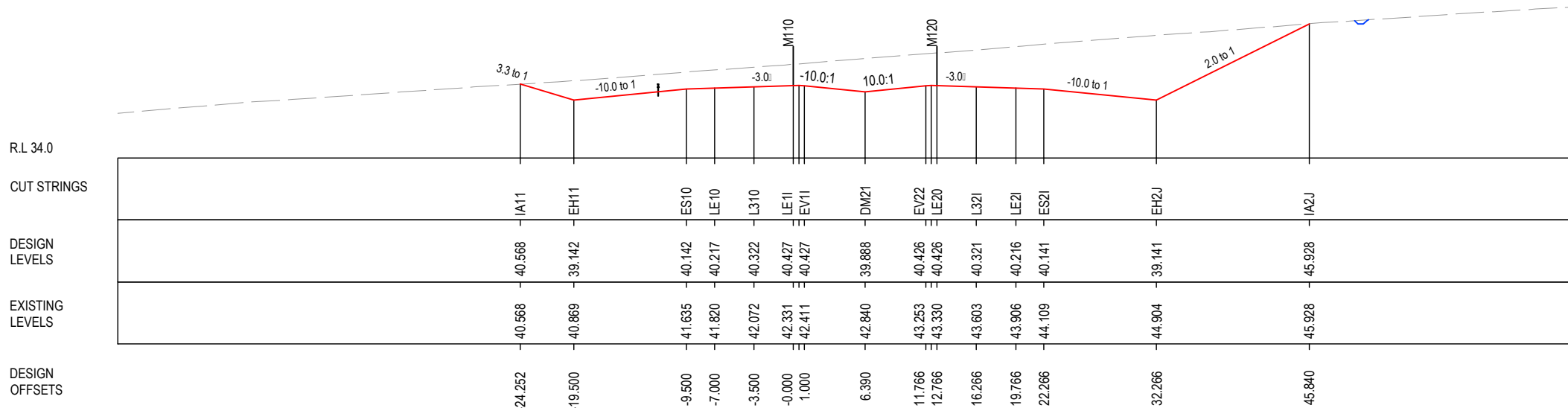
ACCEPTED FOR CONSTRUCTION

DESIGN LOT CODE A-81-RA-01		DESIGN MODEL FILE(S) USED FOR DOCUMENTATION OF THIS DRAWING W2B-GHD-A-RA-MOD-00008.txt		PLOT DATE / TIME 1 February 2017 1:51:52 PM		PLOT BY Fran Bathan		CLIENT CLARENCE VALLEY COUNCIL		HW10 - PACIFIC HIGHWAY		A3	
MENDMENT / REVISION DESCRIPTION ISSUED FOR CONSTRUCTION		SCALES ON A3 SIZE DRAWING SCALE 1:1000		DRAWINGS / DESIGN PREPARED BY GHD, BG & E		TITLE ROAD ALIGNMENT AND EARTHWORKS 3AB		NSW GOVERNMENT Transport Roads & Maritime Services		WOOLGOOLGA TO BALLINA UPGRADE PORTION A - GLENUGIE TO MACLEAN ROAD ALIGNMENT AND EARTHWORKS 3AB CROSS SECTIONS - M110 NORTHBOUND		SHEET No. 82 OF 208	
CO-ORDINATE SYSTEM MGA ZONE 56		HEIGHT DATUM AHD		PROJECT MNGR A.HORTON		DESIGN MNGR B.HANCOCK		PREPARED FOR PACIFIC HIGHWAY PACIFIC HIGHWAY OFFICE		RMS REGISTRATION No. DS2016/000619		PART 4	
								GRAFTON		ISSUE STATUS ISSUED FOR CONSTRUCTION		EDMS No. SF2015/118045	
										SHEET No. RA-A-41682		ISSUE A	

	EXISTING SURFACE
	FINAL DESIGN SURFACE
	ENABLING WORKS DESIGN SURFACE
	DRAINAGE DESIGN
	LANDSCAPE MOUND



CH. 38000



CH. 37975

MAY BE INCOMPLETE IF COPIED FROM A3 SIZE ORIGINAL

G:\21\25146\CADD\DRG\RA_Alignment_Earthworks\W2B-GHD-A-RA-DRG-41680.dwg

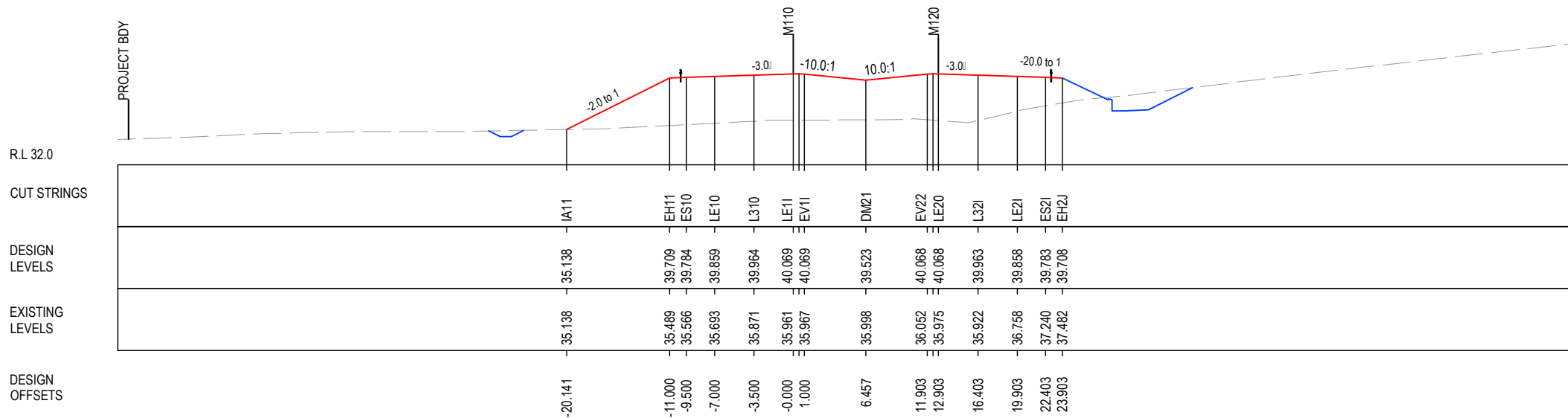
*Disclaimer: This information is to be used only for the purpose of inspecting fixing or varying road levels in accordance with Part 3 of the Roads Act 1993. In some locations the road configuration has been refined without impacting the road level.

ACCEPTED FOR CONSTRUCTION

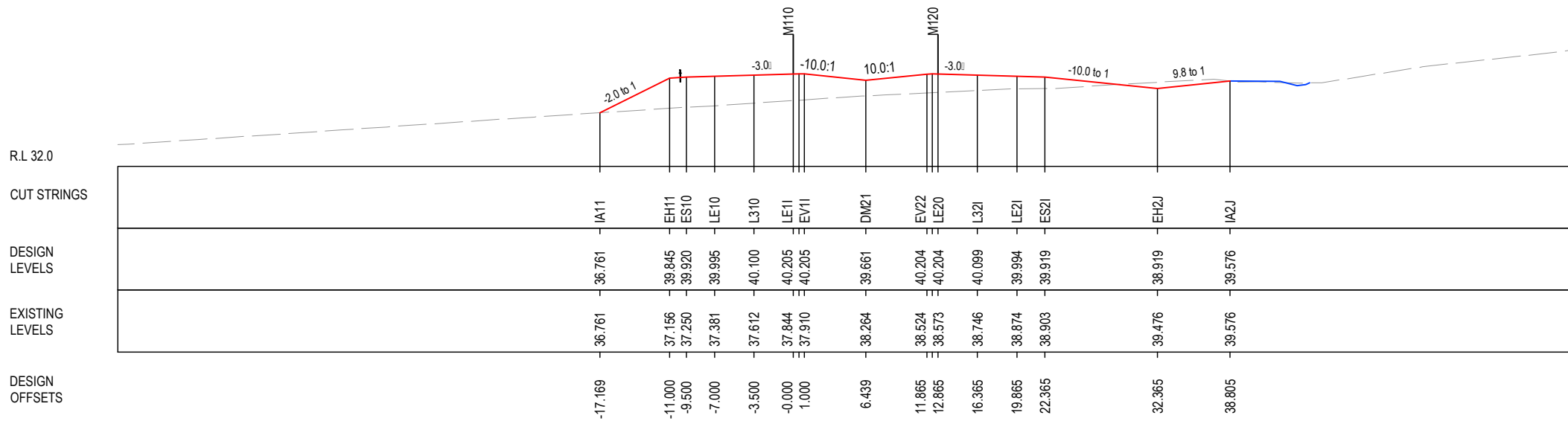
DESIGN LOT CODE A-81-RA-01		DESIGN MODEL FILE(S) USED FOR DOCUMENTATION OF THIS DRAWING W2B-GHD-A-RA-MOD-00008.txt		PLOT DATE / TIME 1 February 2017 1:51:56 PM		PLOT BY Fran Bathan		CLIENT CLARENCE VALLEY COUNCIL		HW10 - PACIFIC HIGHWAY		A3	
MENDMENT / REVISION DESCRIPTION ISSUED FOR CONSTRUCTION		WVR No. APPROVAL -- AH		SCALES ON A3 SIZE DRAWING SCALE 1:1000		DRAWINGS / DESIGN PREPARED BY GHD BG & E		TITLE DRG CHECK A.FRENCH		NAME V.LOUISE		DATE 31.01.17	
								DESIGN N.CUPAC				31.01.17	
								DESIGN CHECK R.PRAST				31.01.17	
								DESIGN MNGR B.HANCOCK				31.01.17	
								PROJECT MNGR A.HORTON				31.01.17	
				CO-ORDINATE SYSTEM MGA ZONE 56		HEIGHT DATUM AHD		NSW GOVERNMENT Transport Roads & Maritime Services		PREPARED FOR PACIFIC HIGHWAY PACIFIC HIGHWAY OFFICE		RMS REGISTRATION No. DS2016/000619	
								GRAFTON		ISSUE STATUS ISSUED FOR CONSTRUCTION		EDMS No. SF2015/118045	
										SHEET No. RA-A-41683		PART 4	
												ISSUE A	

LEGEND

- EXISTING SURFACE
- FINAL DESIGN SURFACE
- ENABLING WORKS DESIGN SURFACE
- DRAINAGE DESIGN
- LANDSCAPE MOUND



CH. 38050



CH. 38025

MAY BE INCOMPLETE IF COPIED
mm ON A3 SIZE ORIGINAL

G:\21\25148\CADD\DRG\RA_Alignment_Earthworks\W2B-GHD-A-RA-DRG-41680.dwg

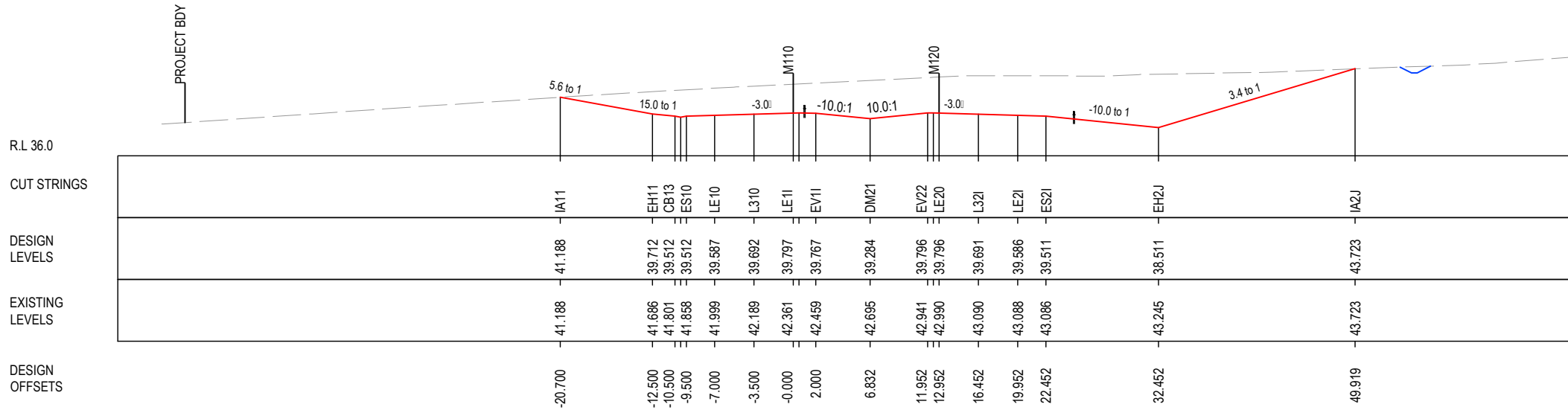
*Disclaimer: This information is to be used only for the purpose of inspecting fixing or varying road levels in accordance with Part 3 of the Roads Act 1993. In some locations the road configuration has been refined without impacting the road level.

ACCEPTED FOR CONSTRUCTION


DESIGN LOT CODE A-81-RA-01		DESIGN MODEL FILE(S) USED FOR DOCUMENTATION OF THIS DRAWING W2B-GHD-A-RA-MOD-00008.txt		PLOT DATE / TIME 1 February 2017 1:52:01 PM		PLOT BY Fran Bathan		CLIENT CLARENCE VALLEY COUNCIL HW10 - PACIFIC HIGHWAY		A3	
MENDMENT / REVISION DESCRIPTION ISSUED FOR CONSTRUCTION		SCALES ON A3 SIZE DRAWING		DRAWINGS / DESIGN PREPARED BY		TITLE		NSW GOVERNMENT Transport Roads & Maritime Services		CLARENCE VALLEY COUNCIL HW10 - PACIFIC HIGHWAY WOOLGOOLGA TO BALLINA UPGRADE PORTION A - GLENUGIE TO MACLEAN ROAD ALIGNMENT AND EARTHWORKS 3AB CROSS SECTIONS - M110 NORTHBOUND SHEET No. 84 OF 208	
WVR No. APPROVAL -- AH		SCALE 1:1000m		GHD BG & E		DRAWN V.LOUISE 31.01.17		PREPARED FOR PACIFIC HIGHWAY PACIFIC HIGHWAY OFFICE GRAFTON		RMS REGISTRATION No. DS2016/000619	
CO-ORDINATE SYSTEM MGA ZONE 56		HEIGHT DATUM AHD				DRG CHECK A.FRENCH 31.01.17		ISSUE STATUS ISSUED FOR CONSTRUCTION		EDMS No. SF2015/118045	
						DESIGN N.CUPAC 31.01.17		SHEET No. RA-A-41684		PART 4	
						DESIGN CHECK R.PRAST 31.01.17		ISSUE		A	
						DESIGN MNGR B.HANCOCK 31.01.17					
						PROJECT MNGR A.HORTON 31.01.17					

LEGEND

- EXISTING SURFACE
- FINAL DESIGN SURFACE
- ENABLING WORKS DESIGN SURFACE
- DRAINAGE DESIGN
- LANDSCAPE MOUND



CH. 38100



CH. 38075

MAY BE INCOMPLETE IF COPIED FROM ORIGINAL

G:\21\25146\CADD\DRG\RA_Alignment_Earthworks\W2B-GHD-A-RA-DRG-41680.dwg

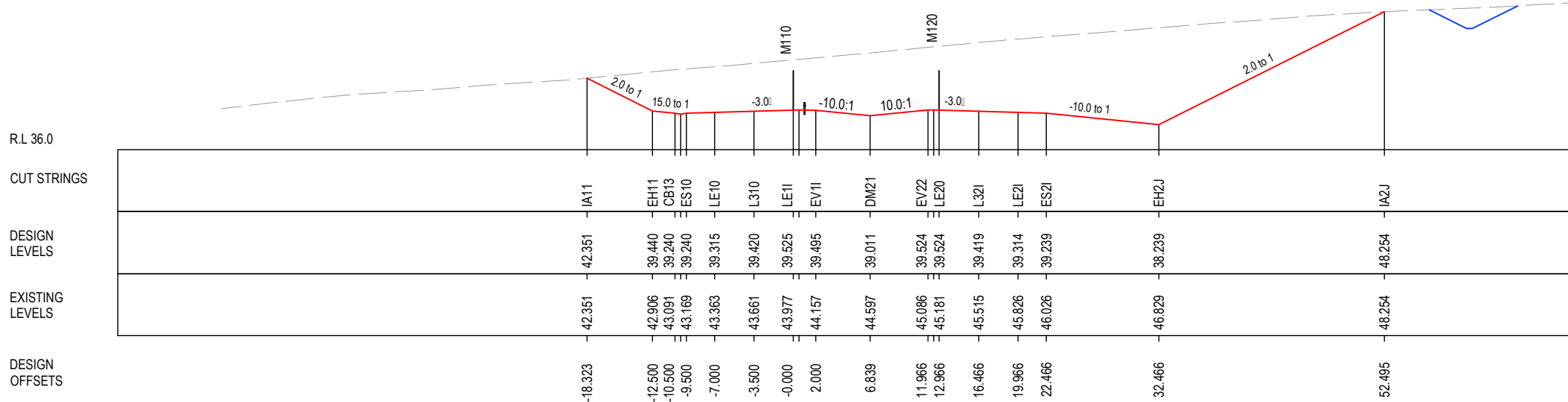
*Disclaimer: This information is to be used only for the purpose of inspecting fixing or varying road levels in accordance with Part 3 of the Roads Act 1993. In some locations the road configuration has been refined without impacting the road level.

ACCEPTED FOR CONSTRUCTION


DESIGN LOT CODE A-81-RA-01		DESIGN MODEL FILE(S) USED FOR DOCUMENTATION OF THIS DRAWING W2B-GHD-A-RA-MOD-00008.txt		PLOT DATE / TIME 1 February 2017 1:52:05 PM		PLOT BY Fran Bathan		CLIENT CLARENCE VALLEY COUNCIL		HW10 - PACIFIC HIGHWAY		A3	
REVISION / REVISION DESCRIPTION ISSUED FOR CONSTRUCTION		SCALES ON A3 SIZE DRAWING		DRAWINGS / DESIGN PREPARED BY		TITLE		NSW GOVERNMENT		Transport Roads & Maritime Services		CLARENCE VALLEY COUNCIL WOOLGOOLGA TO BALLINA UPGRADE PORTION A - GLENUGIE TO MACLEAN ROAD ALIGNMENT AND EARTHWORKS 3AB CROSS SECTIONS - M110 NORTHBOUND	
WVR No. APPROVAL		SCALE 1:1000		GHD BG & E		DRAWN V.LOUISE		31.01.17		PREPARED FOR PACIFIC HIGHWAY PACIFIC HIGHWAY OFFICE		SHEET No. 85 OF 208	
CO-ORDINATE SYSTEM MGA ZONE 56		HEIGHT DATUM AHD		DRG CHECK A.FRENCH		DESIGN N.CUPAC		31.01.17		RMS REGISTRATION No. DS2016/000619		PART 4	
				DESIGN CHECK R.PRAST		DESIGN MNGR B.HANCOCK		31.01.17		ISSUE STATUS ISSUED FOR CONSTRUCTION		EDMS No. SF2015/118045	
				PROJECT MNGR A.HORTON		DATE		31.01.17		SHEET No. RA-A-41685		ISSUE A	

LEGEND

- EXISTING SURFACE
- FINAL DESIGN SURFACE
- ENABLING WORKS DESIGN SURFACE
- DRAINAGE DESIGN
- LANDSCAPE MOUND



CH. 38150



CH. 38125

MAY BE INCOMPLETE IF COPIED
mm ON A3 SIZE ORIGINAL

G:\21\25148\CADD\DRG\RA_Alignment_Earthworks\W2B-GHD-A-RA-DRG-1680.dwg

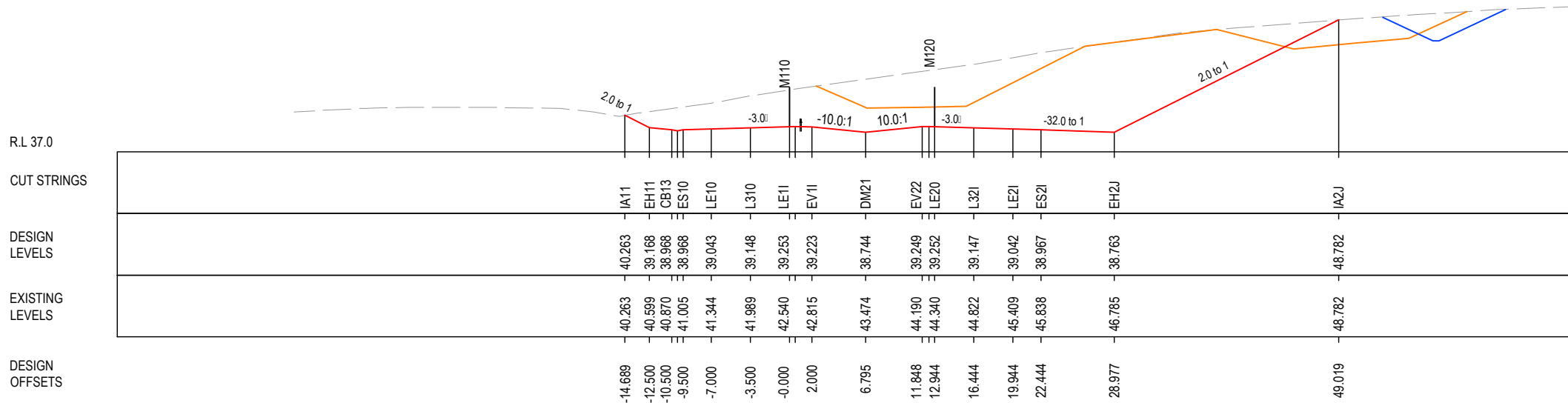
*Disclaimer: This information is to be used only for the purpose of inspecting fixing or varying road levels in accordance with Part 3 of the Roads Act 1993. In some locations the road configuration has been refined without impacting the road level.

ACCEPTED FOR CONSTRUCTION

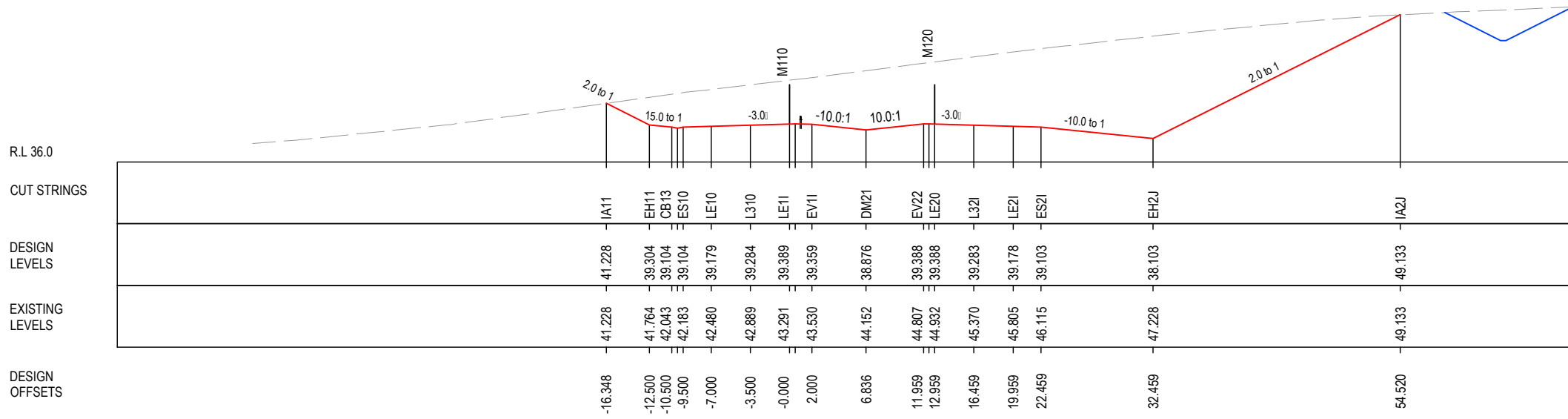
DESIGN LOT CODE A-81-RA-01		DESIGN MODEL FILE(S) USED FOR DOCUMENTATION OF THIS DRAWING W2B-GHD-A-RA-MOD-00008.txt		PLOT DATE / TIME 1 February 2017 1:52:10 PM		PLOT BY Franz Bathan		CLIENT CLARENCE VALLEY COUNCIL HW10 - PACIFIC HIGHWAY		A3	
REVISION / REVISION DESCRIPTION ISSUED FOR CONSTRUCTION		APPROVAL AH		SCALES ON A3 SIZE DRAWING SCALE 1:100m		DRAWINGS / DESIGN PREPARED BY GHD, BG & E		TITLE DRG CHECK A.FRENCH 31.01.17 DESIGN N.CUPAC 31.01.17 DESIGN CHECK R.PRAST 31.01.17 DESIGN MNGR B.HANCOCK 31.01.17 PROJECT MNGR A.HORTON 31.01.17		PART 4	
CO-ORDINATE SYSTEM MGA ZONE 56		HEIGHT DATUM AHD		PREPARED FOR PACIFIC HIGHWAY PACIFIC HIGHWAY OFFICE GRAFTON		RMS REGISTRATION No. DS2016/000619		ISSUE STATUS ISSUED FOR CONSTRUCTION		EDMS No. SF2015/118045	
								SHEET No. RA-A-41686		ISSUE A	

LEGEND

- EXISTING SURFACE
- FINAL DESIGN SURFACE
- ENABLING WORKS DESIGN SURFACE
- DRAINAGE DESIGN
- LANDSCAPE MOUND



CH. 38200



CH. 38175

MAY BE INCOMPLETE IF COPIED FROM A3 SIZE ORIGINAL

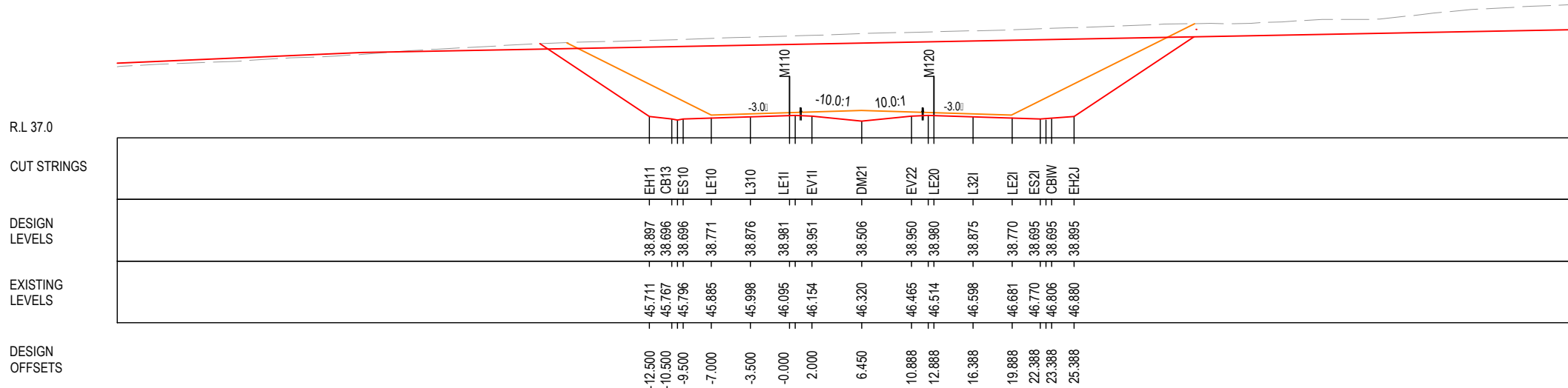
*Disclaimer: This information is to be used only for the purpose of inspecting fixing or varying road levels in accordance with Part 3 of the Roads Act 1993. In some locations the road configuration has been refined without impacting the road level.

ACCEPTED FOR CONSTRUCTION

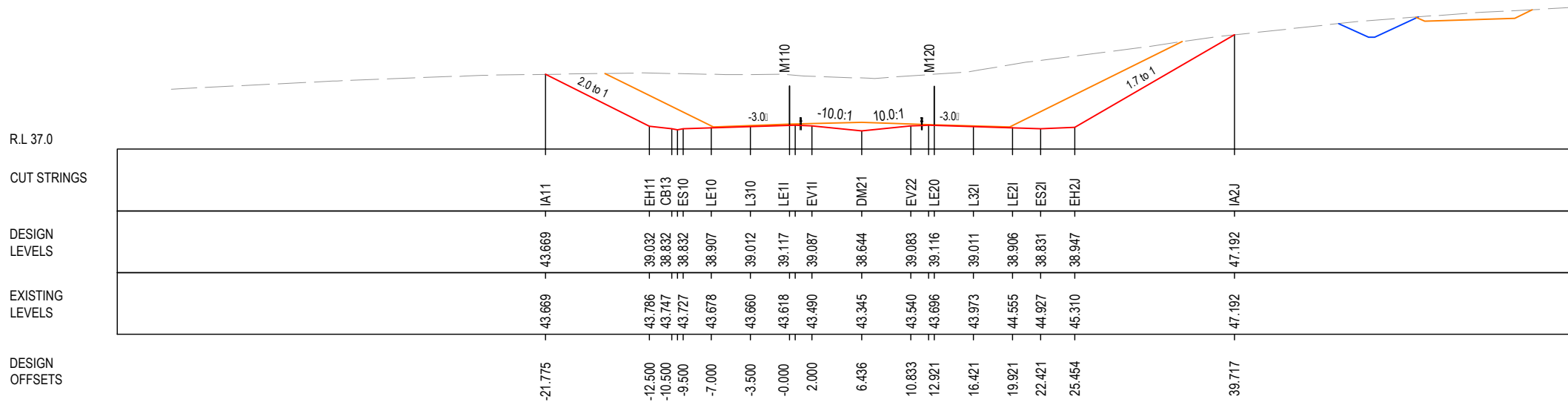
DESIGN LOT CODE A-81-RA-01	DESIGN MODEL FILE(S) USED FOR DOCUMENTATION OF THIS DRAWING W2B-GHD-A-RA-MOD-00008.txt	PLOT DATE / TIME 1 February 2017 1:52:15 PM	PLOT BY Fran Bathan	CLIENT CLARENCE VALLEY COUNCIL HW10 - PACIFIC HIGHWAY	A3
REVISION / REVISION DESCRIPTION ISSUED FOR CONSTRUCTION	WVR No. APPROVAL -- AH	SCALES ON A3 SIZE DRAWING SCALE 1:100m	DRAWINGS / DESIGN PREPARED BY GHD BG & E	TITLE DRAWN V.LOUISE 31.01.17 DRG CHECK A.FRENCH 31.01.17 DESIGN N.CUPAC 31.01.17 DESIGN CHECK R.PRAST 31.01.17 DESIGN MNGR B.HANCOCK 31.01.17 PROJECT MNGR A.HORTON 31.01.17	NSW GOVERNMENT Transport Roads & Maritime Services
CO-ORDINATE SYSTEM MGA ZONE 56	HEIGHT DATUM AHD	PREPARED FOR PACIFIC HIGHWAY PACIFIC HIGHWAY OFFICE GRAFTON	RMS REGISTRATION No. DS2016/000619	ISSUE STATUS ISSUED FOR CONSTRUCTION	EDMS No. SF2015/118045
		SHEET No. RA-A-41687		PART 4	
		ISSUE A		SHEET No. 87 OF 208	

LEGEND

- EXISTING SURFACE
- FINAL DESIGN SURFACE
- ENABLING WORKS DESIGN SURFACE
- DRAINAGE DESIGN
- LANDSCAPE MOUND



CH. 38250



CH. 38225

MAY BE INCOMPLETE IF COPIED FROM A3 SIZE ORIGINAL

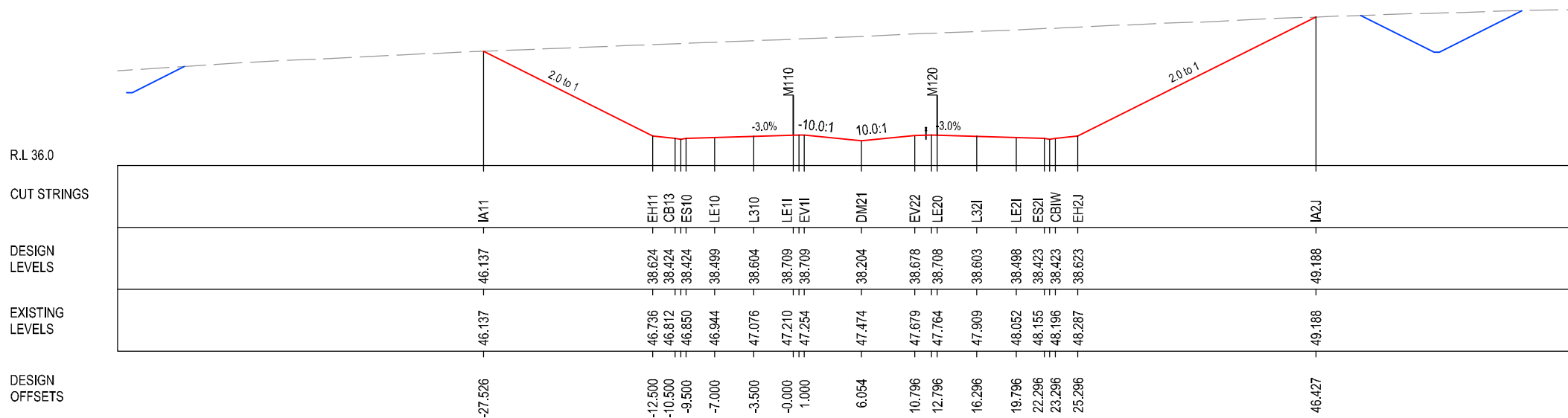
*Disclaimer: This information is to be used only for the purpose of inspecting fixing or varying road levels in accordance with Part 3 of the Roads Act 1993. In some locations the road configuration has been refined without impacting the road level.

ACCEPTED FOR CONSTRUCTION

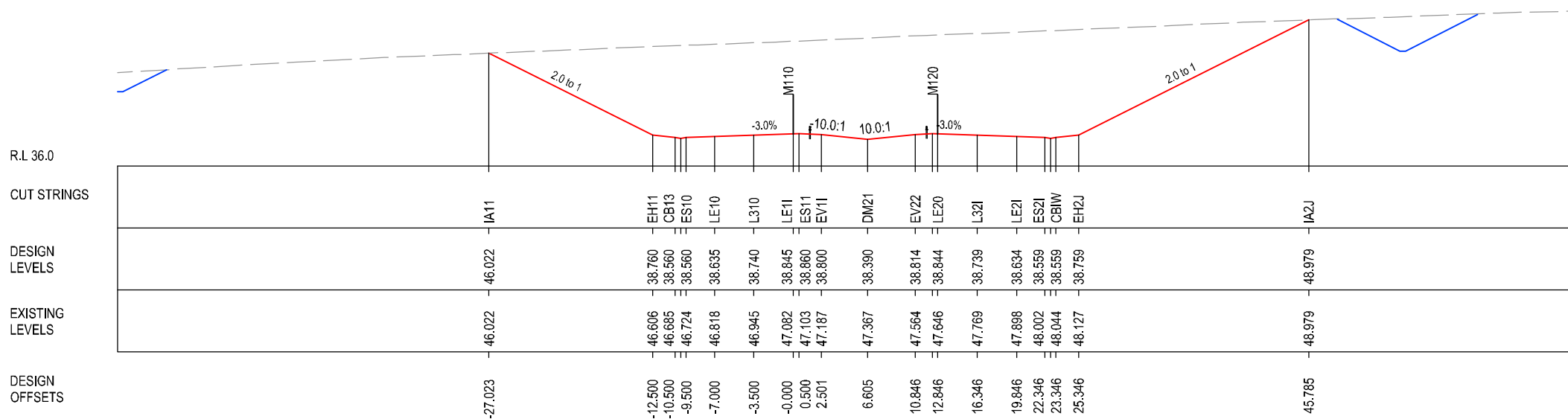
DESIGN LOT CODE A-81-RA-01		DESIGN MODEL FILE(S) USED FOR DOCUMENTATION OF THIS DRAWING W2B-GHD-A-RA-MOD-00008.txt		PLOT DATE / TIME 1 February 2017 1:52:19 PM		PLOT BY Franz Bathan		CLIENT CLARENCE VALLEY COUNCIL		HW10 - PACIFIC HIGHWAY		A3	
REVISION / REVISION DESCRIPTION ISSUED FOR CONSTRUCTION		SCALES ON A3 SIZE DRAWING		DRAWINGS / DESIGN PREPARED BY		TITLE		NSW GOVERNMENT		Transport Roads & Maritime Services		CLARENCE VALLEY COUNCIL WOOLGOOLGA TO BALLINA UPGRADE PORTION A - GLENUGIE TO MACLEAN ROAD ALIGNMENT AND EARTHWORKS 3AB CROSS SECTIONS - M110 NORTHBOUND	
WVR No. APPROVAL		SCALE 1:1000		GHD BG & E		DRAWN V.LOUISE		31.01.17		PREPARED FOR PACIFIC HIGHWAY PACIFIC HIGHWAY OFFICE		SHEET No. 88 OF 208	
CO-ORDINATE SYSTEM MGA ZONE 56		HEIGHT DATUM AHD		DESIGN CHECK A.FRENCH		DESIGN N.CUPAC		31.01.17		RMS REGISTRATION No. DS2016/000619		PART 4	
				DESIGN CHECK R.PRAST		DESIGN MNGR B.HANCOCK		31.01.17		ISSUE STATUS ISSUED FOR CONSTRUCTION		EDMS No. SF2015/118045 SHEET No. RA-A-41688 ISSUE A	
				PROJECT MNGR A.HORTON		31.01.17		GRAFTON					

LEGEND

- EXISTING SURFACE
- FINAL DESIGN SURFACE
- ENABLING WORKS DESIGN SURFACE
- DRAINAGE DESIGN
- LANDSCAPE MOUND



CH. 38300



CH. 38275

I MAY BE INCOMPLETE IF COPIED FROM A3 SIZE ORIGINAL

G:\2\125146\CADD\DRG\RA_Alignment_Earthworks\W2B-GHD-A-RA-DRG-41689.dwg


***Disclaimer:** This information is to be used only for the purpose of inspecting fixing or varying road levels in accordance with Part 3 of the Roads Act 1993. In some locations the road configuration has been refined without impacting the road level.

ACCEPTED FOR CONSTRUCTION

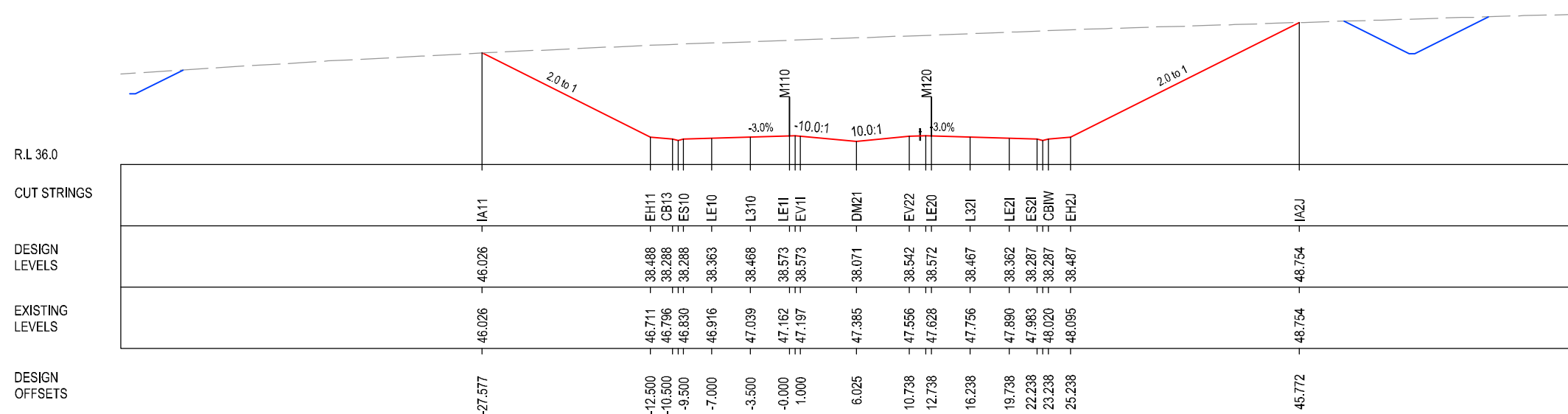
DESIGN LOT CODE A-81-RA-01	DESIGN MODEL FILE(S) USED FOR DOCUMENTATION OF THIS DRAWING W2B-GHD-A-RA-MOD-00008.txt	PLOT DATE / TIME 4 September 2018 1:48:13 PM	PLOT BY Fatima Jahura	CLIENT CLARENCE VALLEY COUNCIL HW10 - PACIFIC HIGHWAY	A3	
WVR No.	APPROVAL	SCALES ON A3 SIZE DRAWING	DRAWINGS / DESIGN PREPARED BY	TITLE	NAME	DATE
-	AH AG AG	0 5 10 15 20 25 SCALE 1:500m	GHD BG & E	DRAWN	V.LOUISE	31.01.17
ISSUED FOR CONSTRUCTION	-	CO-ORDINATE SYSTEM MGA ZONE 56	HEIGHT DATUM AHD	DRG CHECK	A.FRENCH	31.01.17
ISSUED FOR CONSTRUCTION (CPS-049)	-			DESIGN	N.CUPAC	31.01.17
				DESIGN CHECK	R.PRAST	31.01.17
				DESIGN MNGR	B.HANCOCK	31.01.17
				PROJECT MNGR	A.HORTON	31.01.17
				PREPARED FOR PACIFIC HIGHWAY PACIFIC HIGHWAY OFFICE GRAFTON		
				RMS REGISTRATION No.	DS2016/000619	PART 4
				ISSUE STATUS ISSUED FOR CONSTRUCTION	EDMS No. SF2015/118045	SHEET No. RA-A-41689
						ISSUE C

LEGEND

- EXISTING SURFACE
- FINAL DESIGN SURFACE
- ENABLING WORKS DESIGN SURFACE
- DRAINAGE DESIGN
- LANDSCAPE MOUND



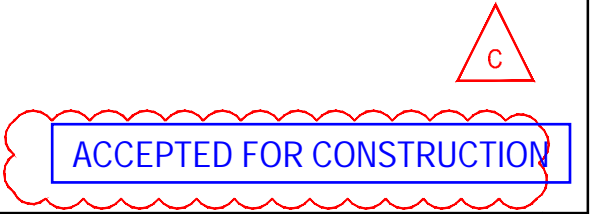
CH. 38350



CH. 38325

I MAY BE INCOMPLETE IF COPIED
min ON A3 SIZE ORIGINAL
G:\2\25146\004\DRG\RA_AlignmenL_Earthworks\W2B-GHD-A-RA-MOD-00008.dwg

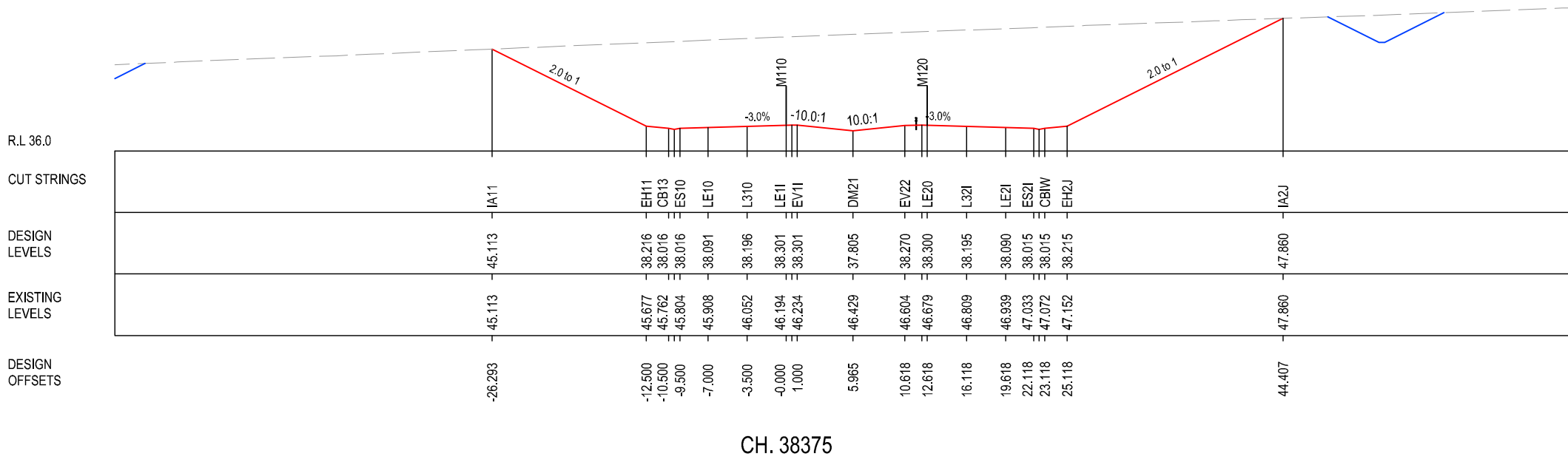
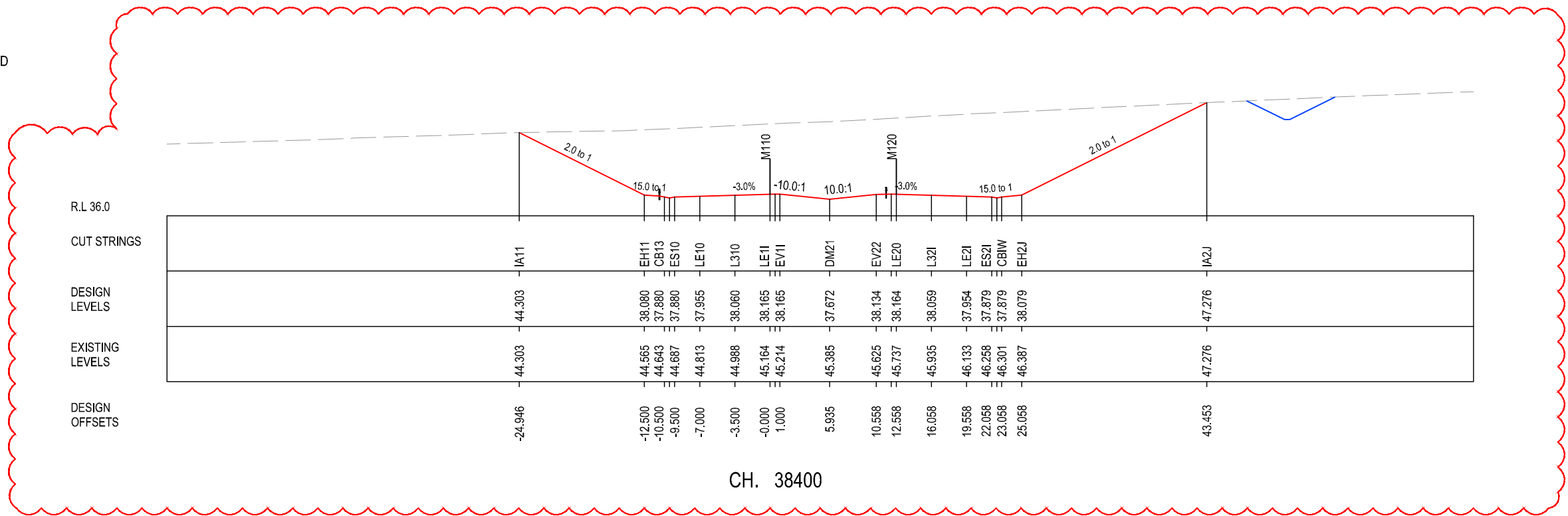
***Disclaimer:** This information is to be used only for the purpose of inspecting fixing or varying road levels in accordance with Part 3 of the Roads Act 1993. In some locations the road configuration has been refined without impacting the road level.



DESIGN LOT CODE A-81-RA-01	DESIGN MODEL FILE(S) USED FOR DOCUMENTATION OF THIS DRAWING W2B-GHD-A-RA-MOD-00008.txt	PLOT DATE / TIME 4 September 2018 1:48:22 PM	PLOT BY Fatima Jahura	CLIENT CLARENCE VALLEY COUNCIL HW10 - PACIFIC HIGHWAY
MENDMENT / REVISION DESCRIPTION	SCALE(S) ON A3 SIZE DRAWING	TITLE	NAME	DATE
ISSUED FOR CONSTRUCTION	0 5 10 15 20 25 SCALE 1:500m	DRAWN	V.LOUISE	31.01.17
ISSUED FOR CONSTRUCTION	GHD BG & E	DRG CHECK	A.FRENCH	31.01.17
ISSUED FOR CONSTRUCTION (CPS-049)		DESIGN	N.CUPAC	31.01.17
WVR No. APPROVAL	CO-ORDINATE SYSTEM MGA ZONE 56	DESIGN CHECK	R.PRAST	31.01.17
AH AG AG	HEIGHT DATUM AHD	DESIGN MNGR	B.HANCOCK	31.01.17
		PROJECT MNGR	A.HORTON	31.01.17
PREPARED FOR PACIFIC HIGHWAY PACIFIC HIGHWAY OFFICE GRAFTON				RMS REGISTRATION No. DS2016/000619
PART 4				ISSUE C
		ISSUE STATUS ISSUED FOR CONSTRUCTION	EDMS No. SF2015/118045	SHEET No. RA-A-41690

LEGEND

- EXISTING SURFACE
- FINAL DESIGN SURFACE
- ENABLING WORKS DESIGN SURFACE
- DRAINAGE DESIGN
- LANDSCAPE MOUND



I MAY BE INCOMPLETE IF COPIED FROM AN A3 SIZE ORIGINAL

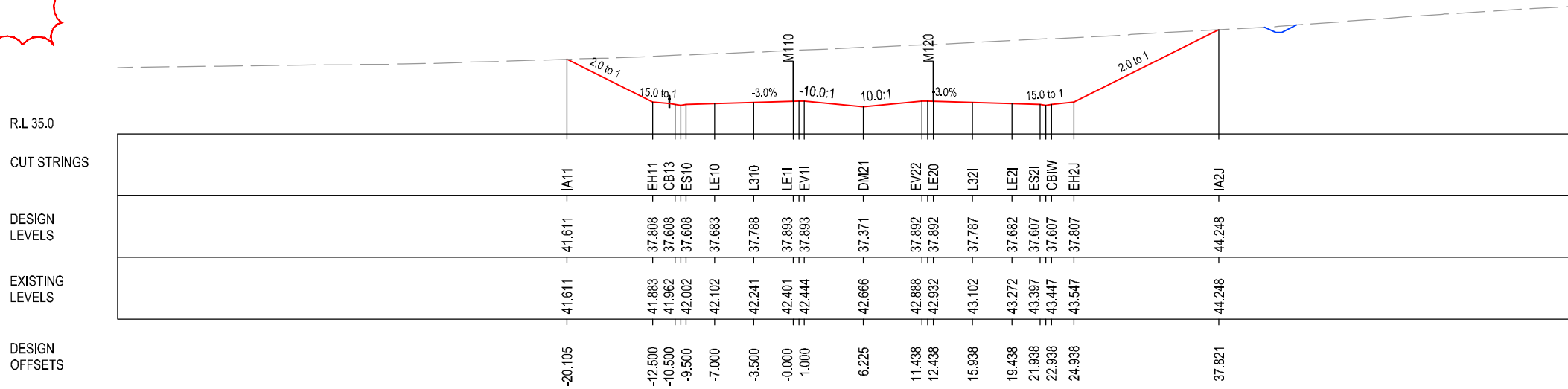
***Disclaimer:** This information is to be used only for the purpose of inspecting fixing or varying road levels in accordance with Part 3 of the Roads Act 1993. In some locations the road configuration has been refined without impacting the road level.

ACCEPTED FOR CONSTRUCTION

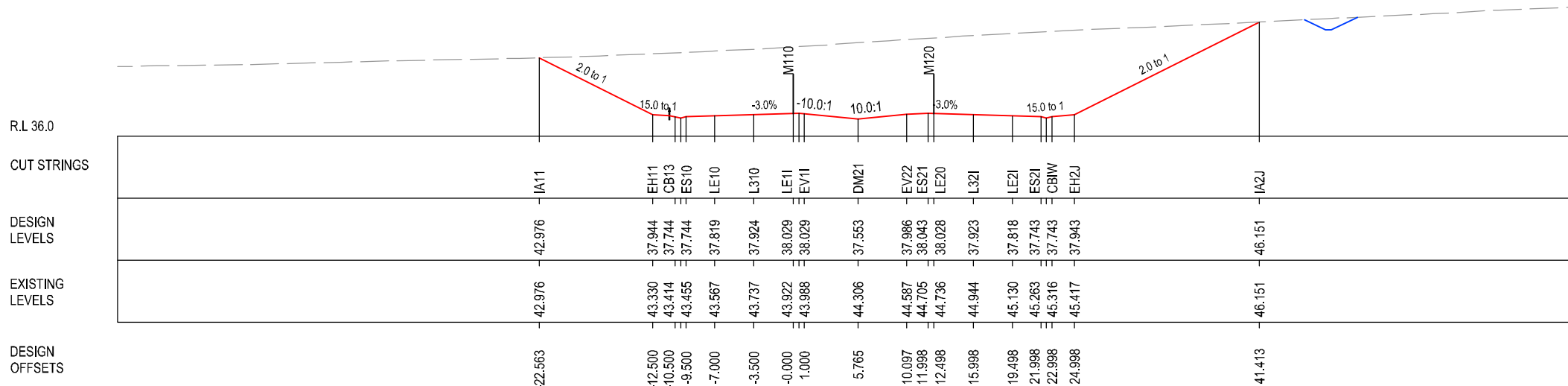
DESIGN LOT CODE A-81-RA-01		DESIGN MODEL FILE(S) USED FOR DOCUMENTATION OF THIS DRAWING W2B-GHD-A-RA-MOD-00008.txt		PLOT DATE / TIME 6 September 2018 2:42:01 PM		PLOT BY Fatima Jahura		CLIENT CLARENCE VALLEY COUNCIL	
WVR No.		APPROVAL		DRAWINGS / DESIGN PREPARED BY		TITLE		CLARENCE VALLEY COUNCIL HW10 - PACIFIC HIGHWAY WOOLGOOLGA TO BALLINA UPGRADE PORTION A - GLENUGIE TO MACLEAN ROAD ALIGNMENT AND EARTHWORKS 3AB CROSS SECTIONS - M110 NORTHBOUND	
ISSUED FOR CONSTRUCTION		AH		GHD		DRAWN		PART 4	
ISSUED FOR CONSTRUCTION		AG		BG & E		NAME		SHEET No. 91 OF 208	
ISSUED FOR CONSTRUCTION (CPS-049)		AG		SCALE 1:500m		DATE		RMS REGISTRATION No. DS2016/000619	
				CO-ORDINATE SYSTEM MGA ZONE 56		DATE		ISSUE STATUS ISSUED FOR CONSTRUCTION	
				HEIGHT DATUM AHD		DATE		EDMS No. SF2015/118045	
						DATE		SHEET No. RA-A-41691	
						DATE		ISSUE C	
						PROJECT MNGR		ISSUED FOR CONSTRUCTION	
						A.HORTON		GRAFTON	

LEGEND

- EXISTING SURFACE
- FINAL DESIGN SURFACE
- ENABLING WORKS DESIGN SURFACE
- DRAINAGE DESIGN
- LANDSCAPE MOUND



CH. 38450



CH. 38425

I MAY BE INCOMPLETE IF COPIED
 min ON A3 SIZE ORIGINAL
 G:\2125148\CADD\DRG\RA_Alignment_Earthworks\W2B-GHD-A-RA-DRG-41600.dwg

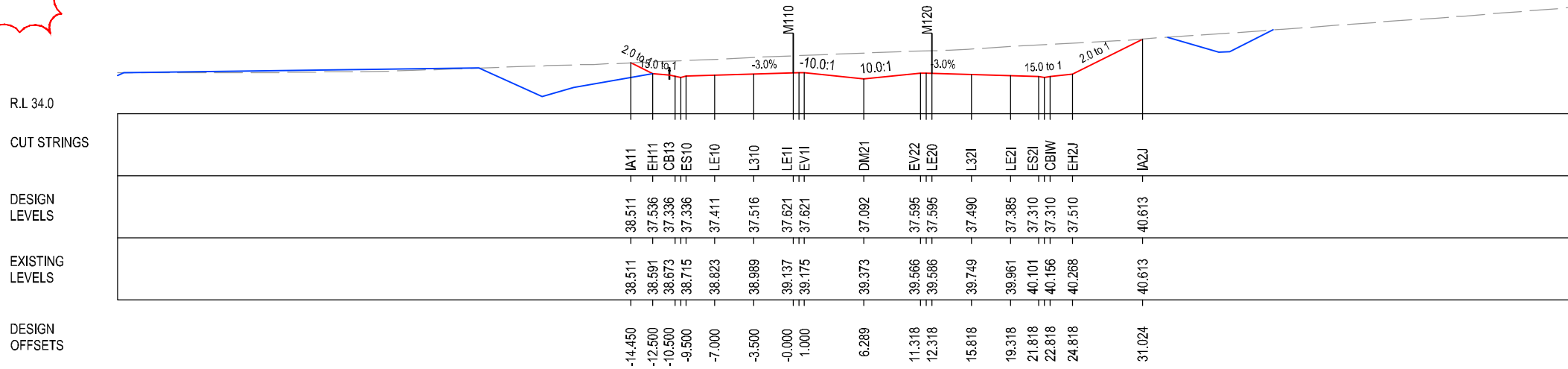
***Disclaimer:** This information is to be used only for the purpose of inspecting fixing or varying road levels in accordance with Part 3 of the Roads Act 1993. In some locations the road configuration has been refined without impacting the road level.

ACCEPTED FOR CONSTRUCTION

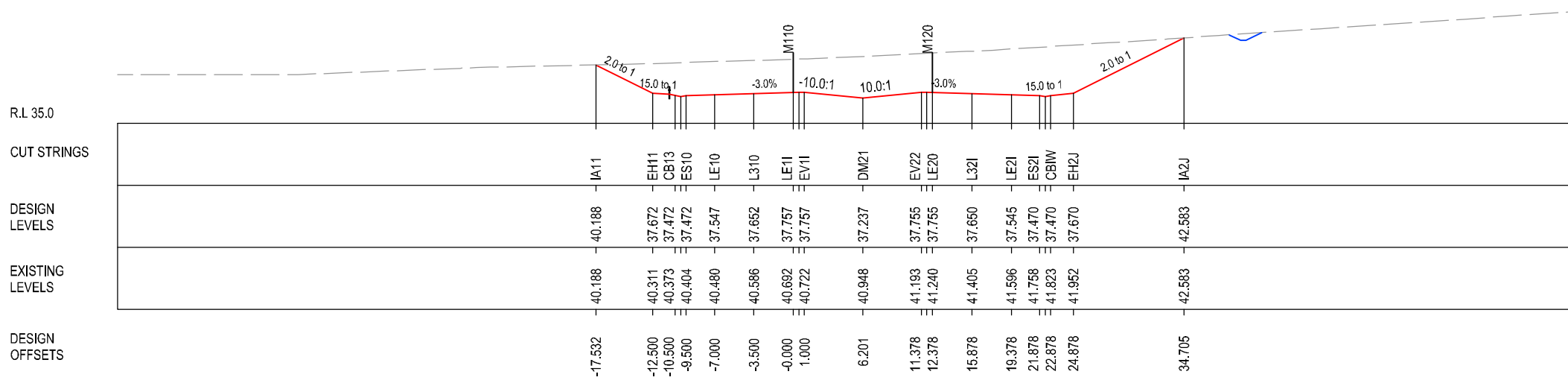
DESIGN LOT CODE A-81-RA-01		DESIGN MODEL FILE(S) USED FOR DOCUMENTATION OF THIS DRAWING W2B-GHD-A-RA-MOD-00008.txt		PLOT DATE / TIME 6 September 2018 2:40:10 PM		PLOT BY Fatima Jahura		CLIENT CLARENCE VALLEY COUNCIL		A3	
MENDMENT / REVISION DESCRIPTION		SCALES ON A3 SIZE DRAWING		DRAWINGS / DESIGN PREPARED BY		TITLE		NSW GOVERNMENT		PART 4	
ISSUED FOR CONSTRUCTION		0 5 10 15 20 25		GHD BG & E		DRAWN V.LOUISE		Transport Roads & Maritime Services		SHEET No. 92 OF 208	
ISSUED FOR CONSTRUCTION		SCALE 1:500m				DRG CHECK A.FRENCH				RMS REGISTRATION No. DS2016/000619	
ISSUED FOR CONSTRUCTION (CPS-049)		CO-ORDINATE SYSTEM MGA ZONE 56		HEIGHT DATUM AHD		DESIGN N.CUPAC		PREPARED FOR PACIFIC HIGHWAY PACIFIC HIGHWAY OFFICE		ISSUE C	
						DESIGN CHECK R.PRAST		GRAFTON		EDMS No. SF2015/118045	
						DESIGN MNGR B.HANCOCK				SHEET No. RA-A-41692	
						PROJECT MNGR A.HORTON				ISSUED FOR CONSTRUCTION	

LEGEND

- EXISTING SURFACE
- FINAL DESIGN SURFACE
- ENABLING WORKS DESIGN SURFACE
- DRAINAGE DESIGN
- LANDSCAPE MOUND



CH. 38500



CH. 38475

I MAY BE INCOMPLETE IF COPIED
 min ON A3 SIZE ORIGINAL
 G:\21\25146\CADD\DRG\RA_Alignment_Earthworks\W2B-GHD-A-RA-DRG-41600.dwg

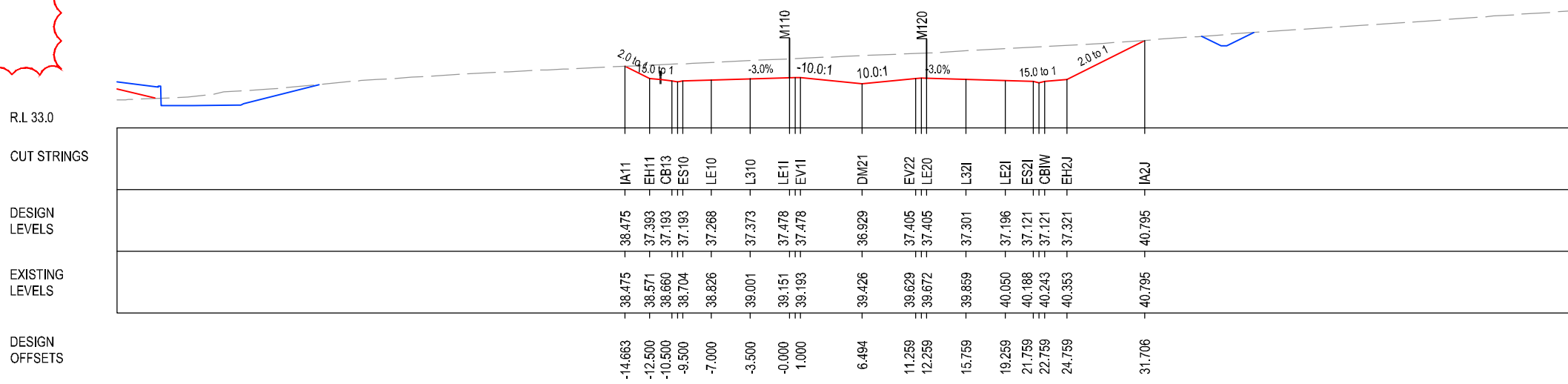
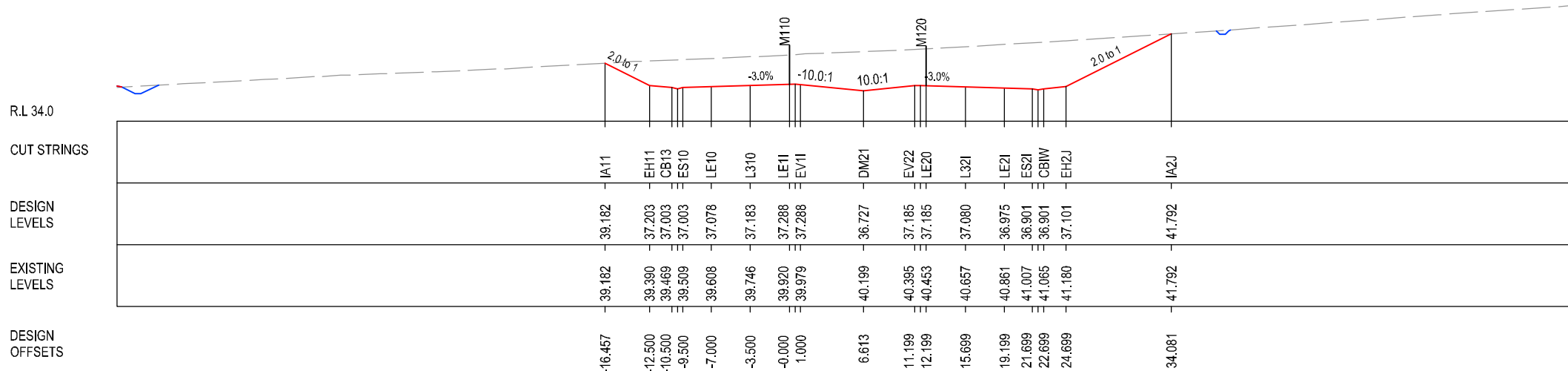
***Disclaimer:** This information is to be used only for the purpose of inspecting fixing or varying road levels in accordance with Part 3 of the Roads Act 1993. In some locations the road configuration has been refined without impacting the road level.

ACCEPTED FOR CONSTRUCTION

DESIGN LOT CODE A-81-RA-01		DESIGN MODEL FILE(S) USED FOR DOCUMENTATION OF THIS DRAWING W2B-GHD-A-RA-MOD-00008.txt		PLOT DATE / TIME 6 September 2018 2:40:20 PM		PLOT BY Fatima Jahura		CLIENT CLARENCE VALLEY COUNCIL		HW10 - PACIFIC HIGHWAY		A3	
WVR No.		APPROVAL		SCALES ON A3 SIZE DRAWING		DRAWINGS / DESIGN PREPARED BY		TITLE		NAME		DATE	
-		AH AG AG		0 5 10 15 20 25 SCALE 1:500m		GHD BG & E		DRAWN		V.LOUISE		31.01.17	
ISSUED FOR CONSTRUCTION		-		CO-ORDINATE SYSTEM MGA ZONE 56		HEIGHT DATUM AHD		DRG CHECK		A.FRENCH		31.01.17	
ISSUED FOR CONSTRUCTION (CPS-049)		-						DESIGN		N.CUPAC		31.01.17	
								DESIGN CHECK		R.PRAST		31.01.17	
								DESIGN MNGR		B.HANCOCK		31.01.17	
								PROJECT MNGR		A.HORTON		31.01.17	
								PREPARED FOR PACIFIC HIGHWAY PACIFIC HIGHWAY OFFICE		RMS REGISTRATION No.		DS2016/000619	
								GRAFTON		ISSUE STATUS		ISSUED FOR CONSTRUCTION	
										EDMS No.		SF2015/118045	
										SHEET No.		RA-A-41693	
										ISSUE		C	

LEGEND

- EXISTING SURFACE
- FINAL DESIGN SURFACE
- ENABLING WORKS DESIGN SURFACE
- DRAINAGE DESIGN
- LANDSCAPE MOUND



I MAY BE INCOMPLETE IF COPIED FROM AN A3 SIZE ORIGINAL

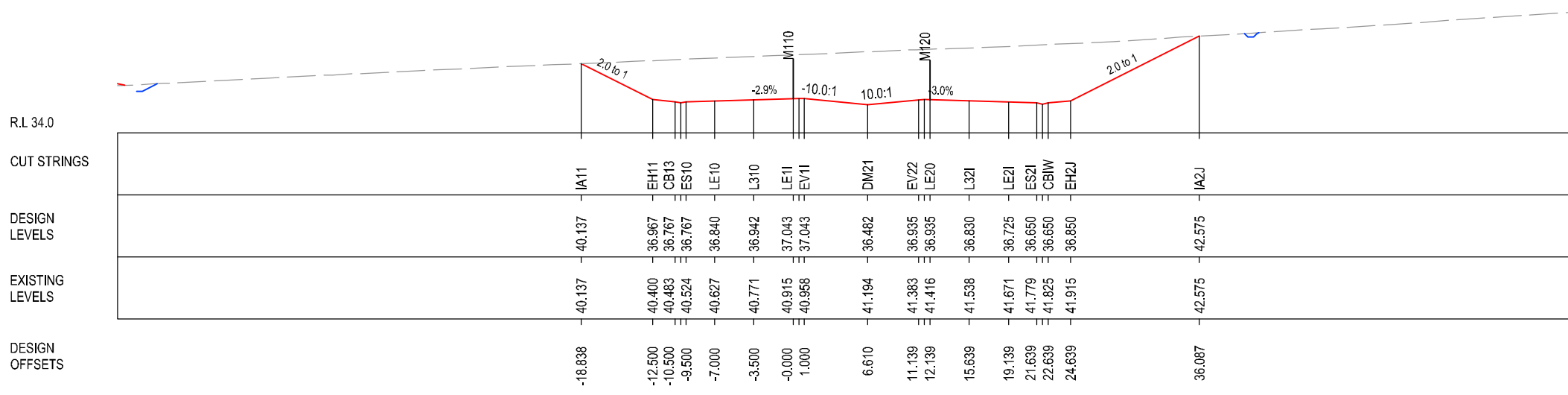
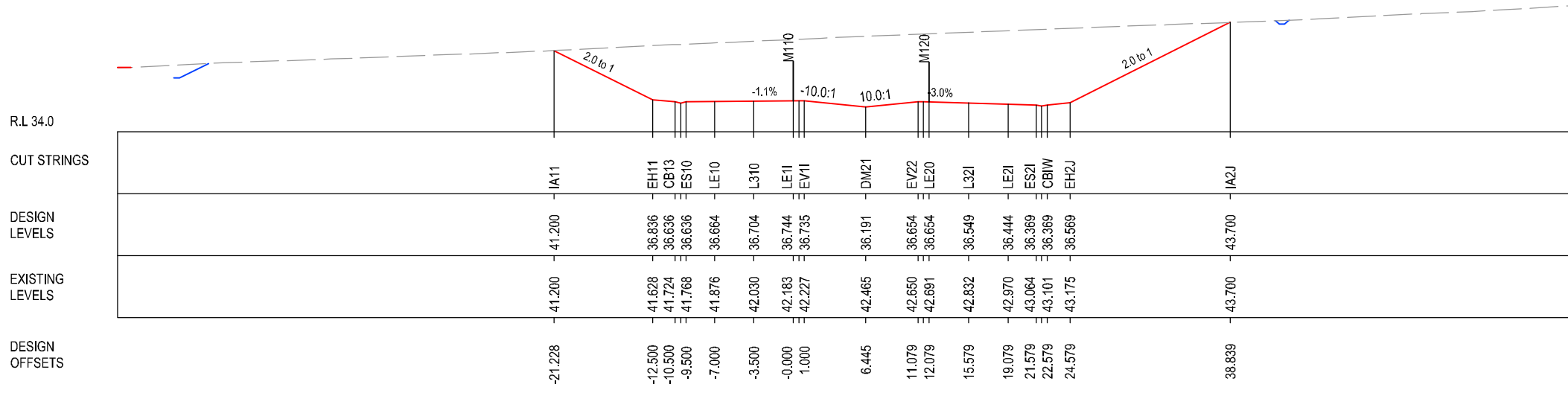
***Disclaimer:** This information is to be used only for the purpose of inspecting fixing or varying road levels in accordance with Part 3 of the Roads Act 1993. In some locations the road configuration has been refined without impacting the road level.

ACCEPTED FOR CONSTRUCTION

DESIGN LOT CODE A-81-RA-01		DESIGN MODEL FILE(S) USED FOR DOCUMENTATION OF THIS DRAWING W2B-GHD-A-RA-MOD-00008.txt		PLOT DATE / TIME 6 September 2018 2:40:30 PM		PLOT BY Fatima Jahura		CLIENT CLARENCE VALLEY COUNCIL		A3	
WVR No.		APPROVAL		SCALES ON A3 SIZE DRAWING		DRAWINGS / DESIGN PREPARED BY		TITLE		DATE	
-		AH AG AG		0 5 10 15 20 25 SCALE 1:500m		GHD BG & E		DRAWN		31.01.17	
-		-		CO-ORDINATE SYSTEM MGA ZONE 56		HEIGHT DATUM AHD		DRG CHECK		31.01.17	
-		-		-		-		DESIGN		31.01.17	
-		-		-		-		DESIGN CHECK		31.01.17	
-		-		-		-		DESIGN MNGR		31.01.17	
-		-		-		-		PROJECT MNGR		31.01.17	
-		-		-		-		NSW GOVERNMENT		Transport Roads & Maritime Services	
-		-		-		-		PREPARED FOR PACIFIC HIGHWAY PACIFIC HIGHWAY OFFICE		RMS REGISTRATION No. DS2016/000619	
-		-		-		-		GRAFTON		SHEET No. 94 OF 208	
-		-		-		-		ISSUE STATUS ISSUED FOR CONSTRUCTION		EDMS No. SF2015/118045	
-		-		-		-		SHEET No. RA-A-41694		ISSUE C	

LEGEND

- EXISTING SURFACE
- FINAL DESIGN SURFACE
- ENABLING WORKS DESIGN SURFACE
- DRAINAGE DESIGN
- LANDSCAPE MOUND




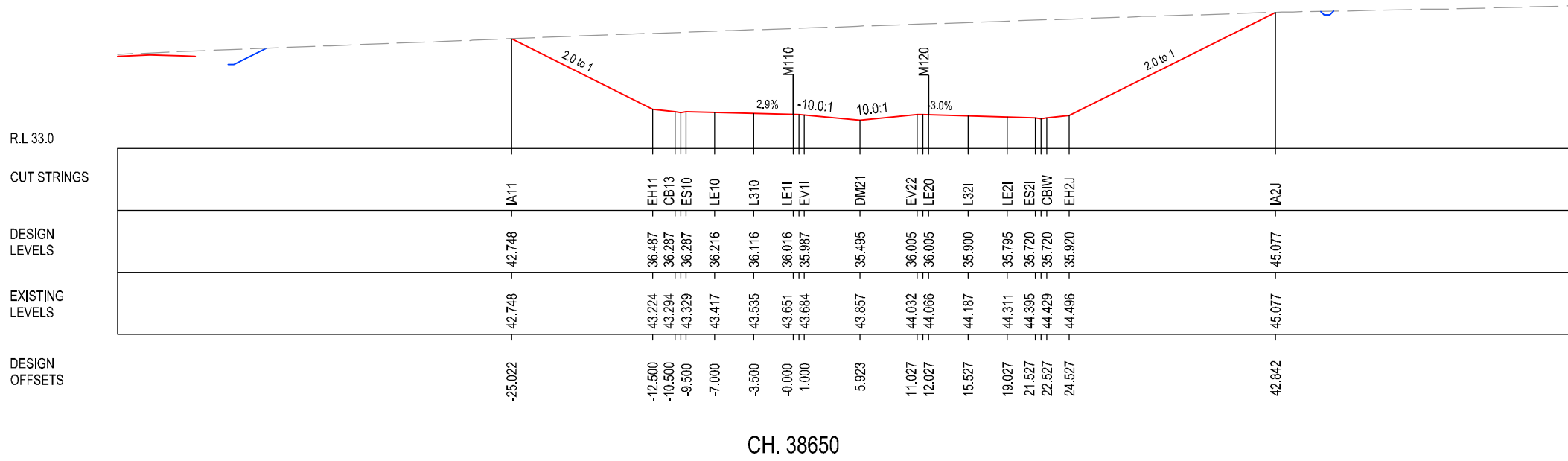
I MAY BE INCOMPLETE IF COPIED FROM ORIGINAL G:\2\125146\CADD\DRG\RA_Alignment_Earthworks\W2B-GHD-A-RA-DRG-41600.dwg

***Disclaimer:** This information is to be used only for the purpose of inspecting fixing or varying road levels in accordance with Part 3 of the Roads Act 1993. In some locations the road configuration has been refined without impacting the road level.

ACCEPTED FOR CONSTRUCTION

DESIGN LOT CODE A-81-RA-01		DESIGN MODEL FILE(S) USED FOR DOCUMENTATION OF THIS DRAWING W2B-GHD-A-RA-MOD-00008.txt		PLOT DATE / TIME 4 September 2018 1:49:12 PM		PLOT BY Fatima Jahura		CLIENT CLARENCE VALLEY COUNCIL		HW10 - PACIFIC HIGHWAY		A3	
MEMORANDUM / REVISION DESCRIPTION		SCALES ON A3 SIZE DRAWING		DRAWINGS / DESIGN PREPARED BY		TITLE		NSW GOVERNMENT		Transport Roads & Maritime Services		WOOLGOOLGA TO BALLINA UPGRADE	
ISSUED FOR CONSTRUCTION		0 5 10 15 20 25		GHD BG & E		DRAWN		A.FRENCH		PACIFIC HIGHWAY		PORTION A - GLENUGIE TO MACLEAN	
ISSUED FOR CONSTRUCTION (CPS-049)		SCALE 1:500m		CO-ORDINATE SYSTEM MGA ZONE 56		DESIGN		N.CUPAC		PACIFIC HIGHWAY OFFICE		ROAD ALIGNMENT AND EARTHWORKS 3AB	
		HEIGHT DATUM AHD				DESIGN CHECK		R.PRAST		RMS REGISTRATION No.		DS2016/000619	
						DESIGN MNGR		B.HANCOCK		ISSUE STATUS		ISSUED FOR CONSTRUCTION	
						PROJECT MNGR		A.HORTON		EDMS No.		SF2015/118045	
										SHEET No.		RA-A-41695	
										PART		4	
										ISSUE		C	

LEGEND	
	EXISTING SURFACE
	FINAL DESIGN SURFACE
	ENABLING WORKS DESIGN SURFACE
	DRAINAGE DESIGN
	LANDSCAPE MOUND



I MAY BE INCOMPLETE IF COPIED FROM AN A3 SIZE ORIGINAL

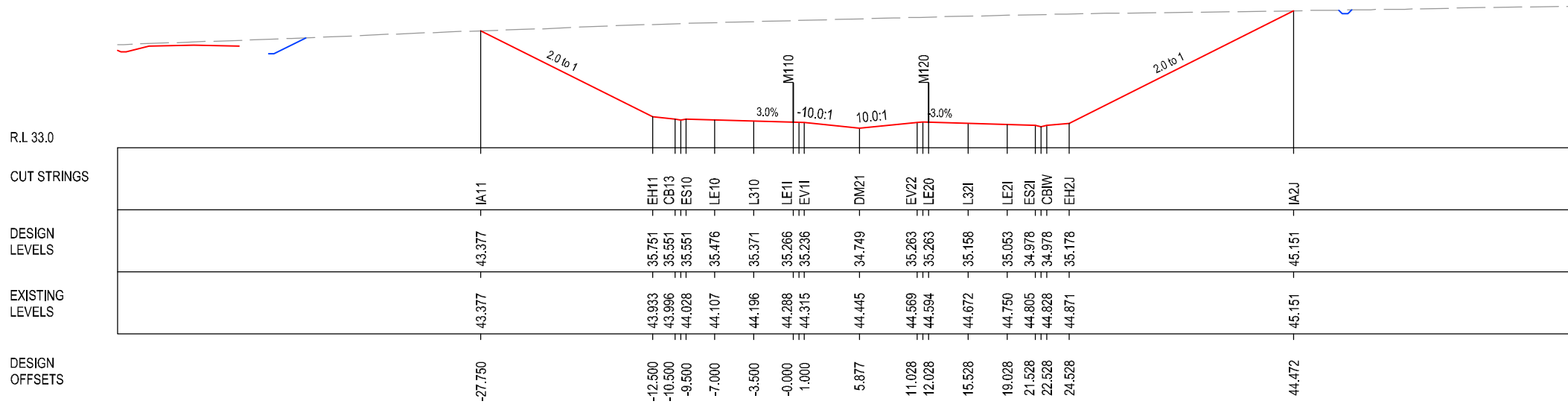
***Disclaimer:** This information is to be used only for the purpose of inspecting fixing or varying road levels in accordance with Part 3 of the Roads Act 1993. In some locations the road configuration has been refined without impacting the road level.

ACCEPTED FOR CONSTRUCTION

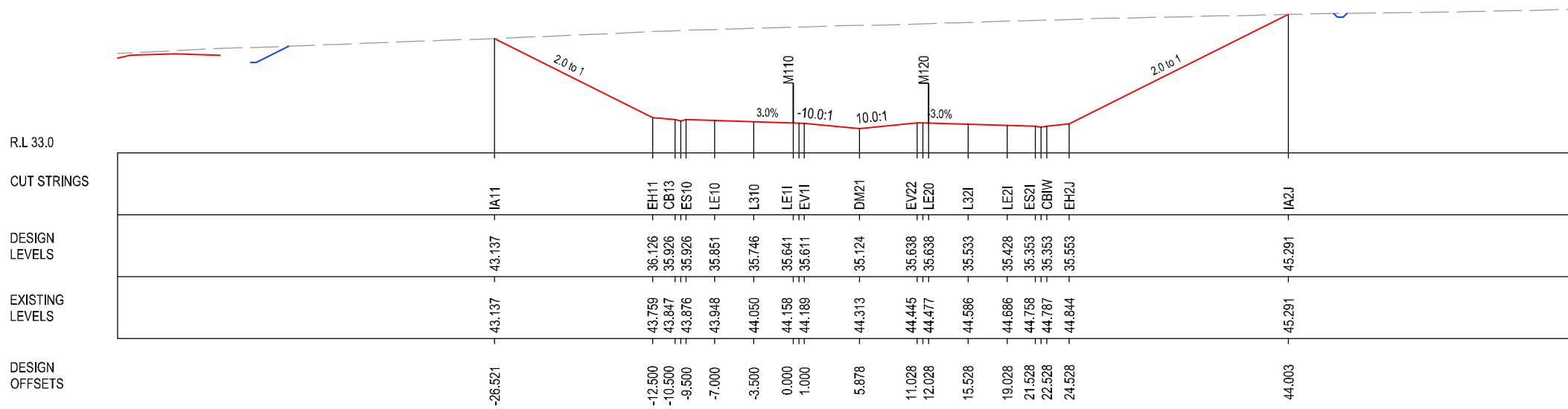
DESIGN LOT CODE A-81-RA-01		DESIGN MODEL FILE(S) USED FOR DOCUMENTATION OF THIS DRAWING W2B-GHD-A-RA-MOD-00008.txt		PLOT DATE / TIME 4 September 2018 1:49:22 PM		PLOT BY Fatima Jahura		CLIENT CLARENCE VALLEY COUNCIL		HW10 - PACIFIC HIGHWAY		A3	
MENDMENT / REVISION DESCRIPTION		SCALES ON A3 SIZE DRAWING		DRAWINGS / DESIGN PREPARED BY		TITLE		NSW GOVERNMENT		Transport Roads & Maritime Services		WOOLGOOLGA TO BALLINA UPGRADE	
ISSUED FOR CONSTRUCTION		0 5 10 15 20 25		GHD		DRAWN		A.FRENCH		PACIFIC HIGHWAY		PORTION A - GLENUGIE TO MACLEAN	
ISSUED FOR CONSTRUCTION		SCALE 1:500m		BG & E		DRG CHECK		N.CUPAC		PACIFIC HIGHWAY OFFICE		ROAD ALIGNMENT AND EARTHWORKS 3AB	
ISSUED FOR CONSTRUCTION (CPS-049)		CO-ORDINATE SYSTEM MGA ZONE 56		HEIGHT DATUM AHD		DESIGN		R.PRAST		RMS REGISTRATION No.		SHEET No. 96 OF 208	
						DESIGN CHECK		B.HANCOCK		DS2016/000619		PART 4	
						DESIGN MNGR		A.HORTON		ISSUE STATUS		ISSUE	
						PROJECT MNGR				ISSUED FOR CONSTRUCTION		C	
										EDMS No.		RA-A-41696	
										SF2015/118045		C	

LEGEND

- EXISTING SURFACE
- FINAL DESIGN SURFACE
- ENABLING WORKS DESIGN SURFACE
- DRAINAGE DESIGN
- LANDSCAPE MOUND



CH. 38700



CH. 38675

I MAY BE INCOMPLETE IF COPIED FROM AN A3 SIZE ORIGINAL

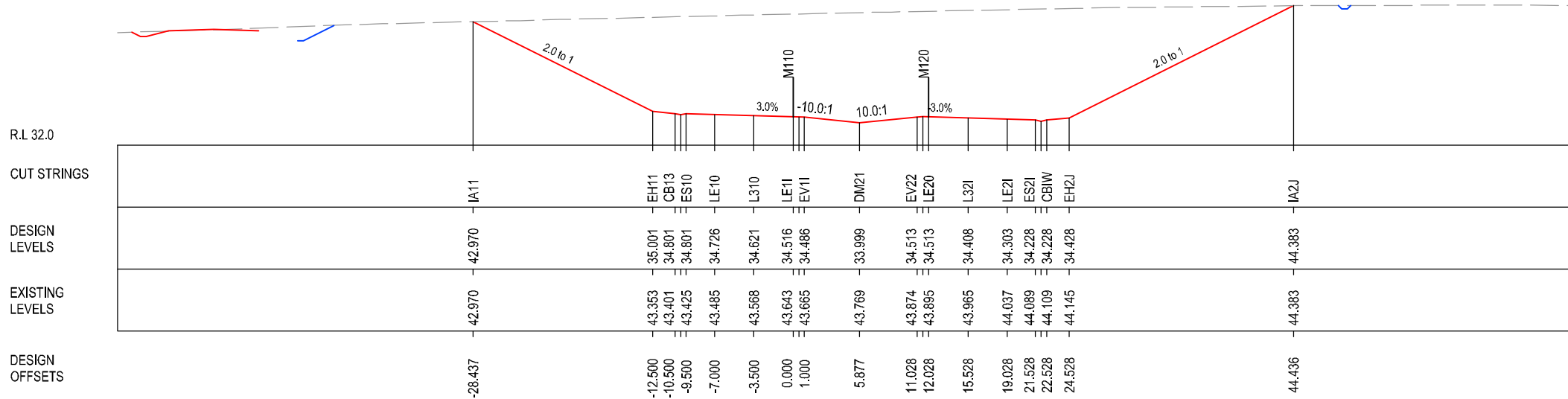
***Disclaimer:** This information is to be used only for the purpose of inspecting fixing or varying road levels in accordance with Part 3 of the Roads Act 1993. In some locations the road configuration has been refined without impacting the road level.

ACCEPTED FOR CONSTRUCTION

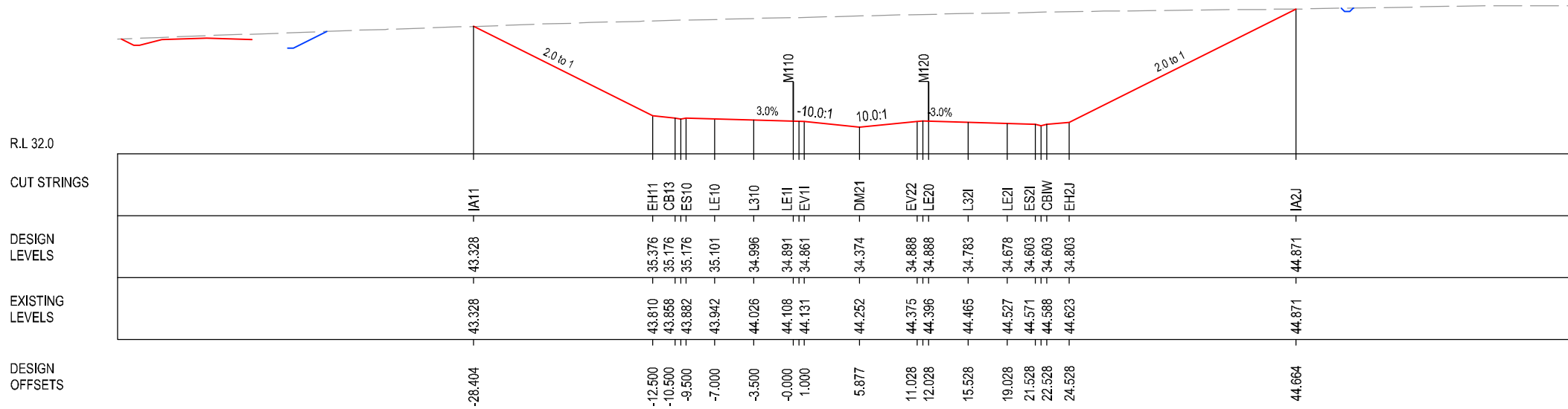
DESIGN LOT CODE A-81-RA-01		DESIGN MODEL FILE(S) USED FOR DOCUMENTATION OF THIS DRAWING W2B-GHD-A-RA-MOD-00008.txt		PLOT DATE / TIME 4 September 2018 1:49:32 PM		PLOT BY Fatima Jahura		CLIENT CLARENCE VALLEY COUNCIL HW10 - PACIFIC HIGHWAY		A3	
REVISION / REVISION DESCRIPTION		SCALES ON A3 SIZE DRAWING		DRAWINGS / DESIGN PREPARED BY		TITLE		NSW GOVERNMENT Transport Roads & Maritime Services		WOOLGOOLGA TO BALLINA UPGRADE PORTION A - GLENUGIE TO MACLEAN ROAD ALIGNMENT AND EARTHWORKS 3AB CROSS SECTIONS - M110 NORTHBOUND SHEET No. 97 OF 208	
ISSUED FOR CONSTRUCTION		SCALE 1:500m		GHD BG & E		DRAWN V.LOUISE		PREPARED FOR PACIFIC HIGHWAY PACIFIC HIGHWAY OFFICE		RMS REGISTRATION No. DS2016/000619	
ISSUED FOR CONSTRUCTION (CPS-049)		CO-ORDINATE SYSTEM MGA ZONE 56		HEIGHT DATUM AHD		DRG CHECK A.FRENCH		PACIFIC HIGHWAY OFFICE		ISSUE STATUS ISSUED FOR CONSTRUCTION	
APPROVAL						DESIGN N.CUPAC		GRAFTON		EDMS No. SF2015/118045	
AH AG AG						DESIGN CHECK R.PRAST				SHEET No. RA-A-41697	
						DESIGN MNGR B.HANCOCK				ISSUE C	
						PROJECT MNGR A.HORTON					

LEGEND

- EXISTING SURFACE
- FINAL DESIGN SURFACE
- ENABLING WORKS DESIGN SURFACE
- DRAINAGE DESIGN
- LANDSCAPE MOUND



CH. 38750



CH. 38725

I MAY BE INCOMPLETE IF COPIED FROM AN A3 SIZE ORIGINAL

G:\2125146\CADD\DRG\RA_Alignment_Earthworks\W2B-GHD-A-RA-DRG-41600.dwg

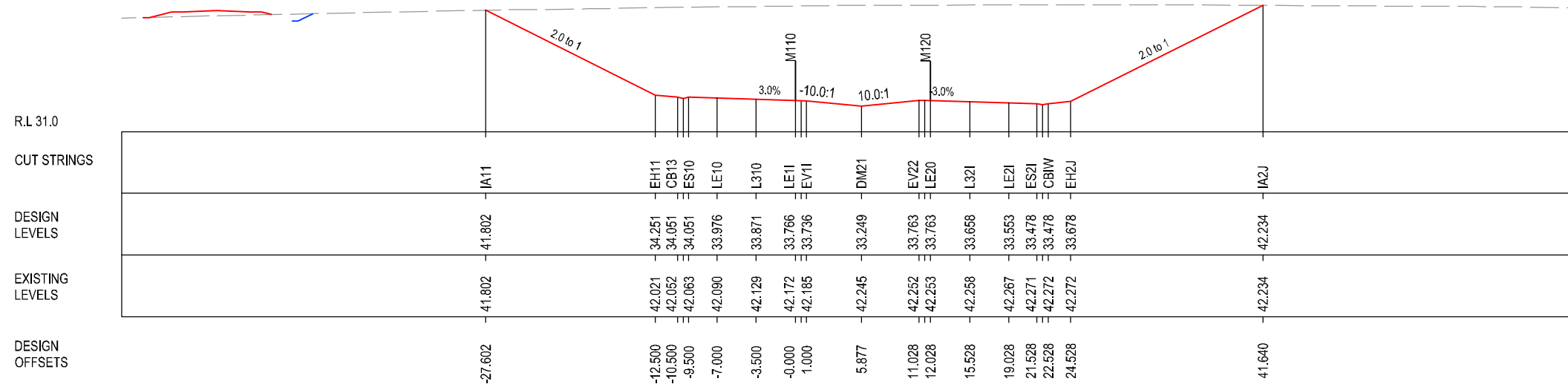
***Disclaimer:** This information is to be used only for the purpose of inspecting fixing or varying road levels in accordance with Part 3 of the Roads Act 1993. In some locations the road configuration has been refined without impacting the road level.

ACCEPTED FOR CONSTRUCTION

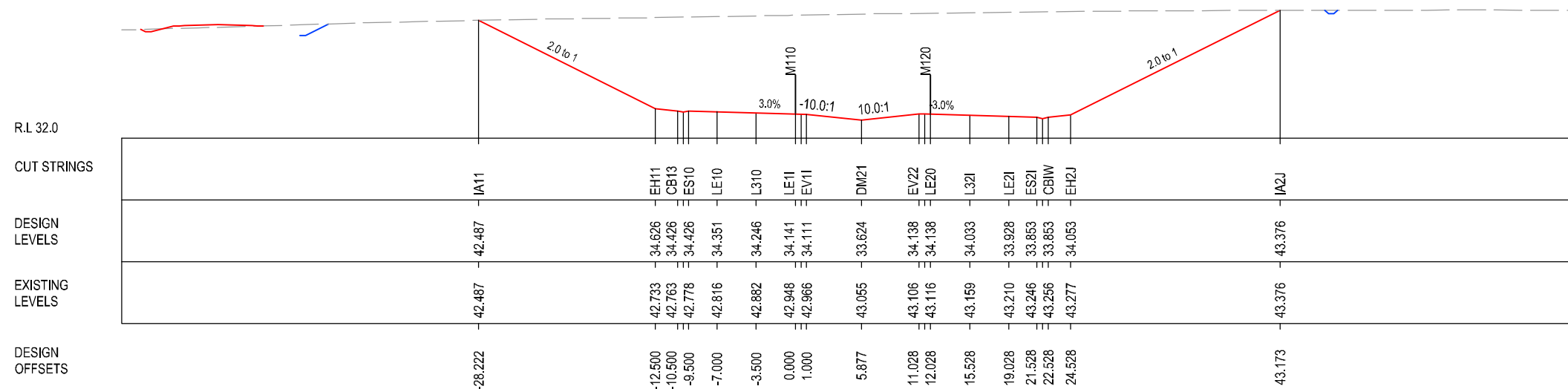
DESIGN LOT CODE A-81-RA-01		DESIGN MODEL FILE(S) USED FOR DOCUMENTATION OF THIS DRAWING W2B-GHD-A-RA-MOD-00008.txt		PLOT DATE / TIME 4 September 2018 1:49:42 PM		PLOT BY Fatima Jahura		CLIENT CLARENCE VALLEY COUNCIL		A3	
MENDMENT / REVISION DESCRIPTION		SCALES ON A3 SIZE DRAWING		DRAWINGS / DESIGN PREPARED BY		TITLE		NSW GOVERNMENT		PART 4	
ISSUED FOR CONSTRUCTION		0 5 10 15 20 25		GHD		DRAWN V.LOUISE		Transport Roads & Maritime Services		SHEET No. 98 OF 208	
ISSUED FOR CONSTRUCTION		SCALE 1:500m		BG & E		NAME A.FRENCH		GRAFTON		RMS REGISTRATION No. DS2016/000619	
ISSUED FOR CONSTRUCTION (CPS-049)		CO-ORDINATE SYSTEM MGA ZONE 56		HEIGHT DATUM AHD		DATE 31.01.17		PREPARED FOR PACIFIC HIGHWAY PACIFIC HIGHWAY OFFICE		ISSUE STATUS ISSUED FOR CONSTRUCTION	
						DATE 31.01.17		EDMS No. SF2015/118045		SHEET No. RA-A-41698	
						DATE 31.01.17		PROJECT MNGR A.HORTON		ISSUE C	

LEGEND

	EXISTING SURFACE
	FINAL DESIGN SURFACE
	ENABLING WORKS DESIGN SURFACE
	DRAINAGE DESIGN
	LANDSCAPE MOUND



CH. 38800



CH. 38775

I MAY BE INCOMPLETE IF COPIED FROM A3 SIZE ORIGINAL

G:\2125146\CADD\DRG\RA_A\Alignment_Earthworks\W2B-GHD-A-RA-DRG-41600.dwg

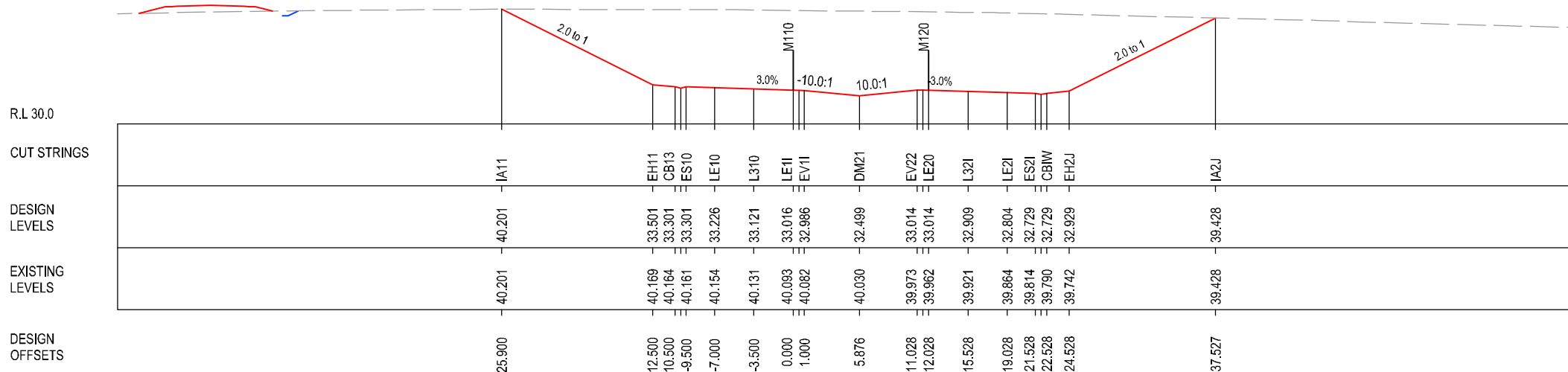
***Disclaimer:** This information is to be used only for the purpose of inspecting fixing or varying road levels in accordance with Part 3 of the Roads Act 1993. In some locations the road configuration has been refined without impacting the road level.

ACCEPTED FOR CONSTRUCTION

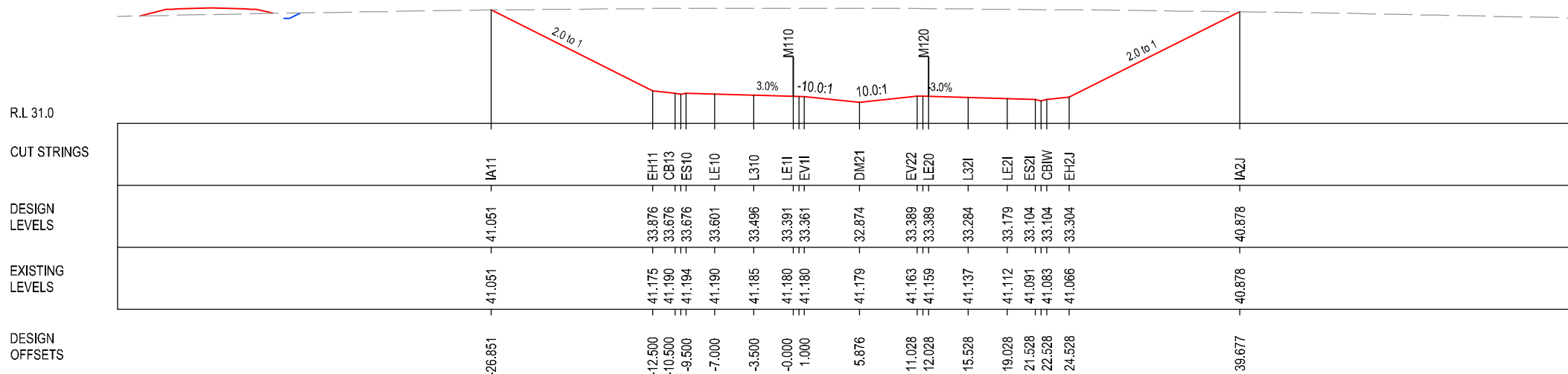
DESIGN LOT CODE A-81-RA-01		DESIGN MODEL FILE(S) USED FOR DOCUMENTATION OF THIS DRAWING W2B-GHD-A-RA-MOD-00008.txt		PLOT DATE / TIME 4 September 2018 1:49:52 PM		PLOT BY Fatima Jahura		CLIENT CLARENCE VALLEY COUNCIL		A3	
MENDMENT / REVISION DESCRIPTION		SCALES ON A3 SIZE DRAWING		DRAWINGS / DESIGN PREPARED BY		TITLE		NSW GOVERNMENT		Transport Roads & Maritime Services	
ISSUED FOR CONSTRUCTION		0 5 10 15 20 25		GHD		DRAWN		V.LOUISE		31.01.17	
ISSUED FOR CONSTRUCTION		SCALE 1:500m		BG & E		DRG CHECK		A.FRENCH		31.01.17	
ISSUED FOR CONSTRUCTION (CPS-049)		CO-ORDINATE SYSTEM MGA ZONE 56		HEIGHT DATUM AHD		DESIGN		N.CUPAC		31.01.17	
						DESIGN CHECK		R.PRAST		31.01.17	
						DESIGN MNGR		B.HANCOCK		31.01.17	
						PROJECT MNGR		A.HORTON		31.01.17	
						PREPARED FOR		PACIFIC HIGHWAY OFFICE		RMS REGISTRATION No. DS2016/000619	
						GRAFTON		ISSUE STATUS		ISSUED FOR CONSTRUCTION	
								EDMS No.		SF2015/118045	
								SHEET No.		RA-A-41699	
								PART		4	
								ISSUE		C	

LEGEND

- EXISTING SURFACE
- FINAL DESIGN SURFACE
- ENABLING WORKS DESIGN SURFACE
- DRAINAGE DESIGN
- LANDSCAPE MOUND



CH. 38850



CH. 38825

I MAY BE INCOMPLETE IF COPIED
min ON A3 SIZE ORIGINAL
G:\2\125146\CADD\DRG\RA_Alignment_Earthworks\W2B-GHD-A-RA-DRG-41800.dwg

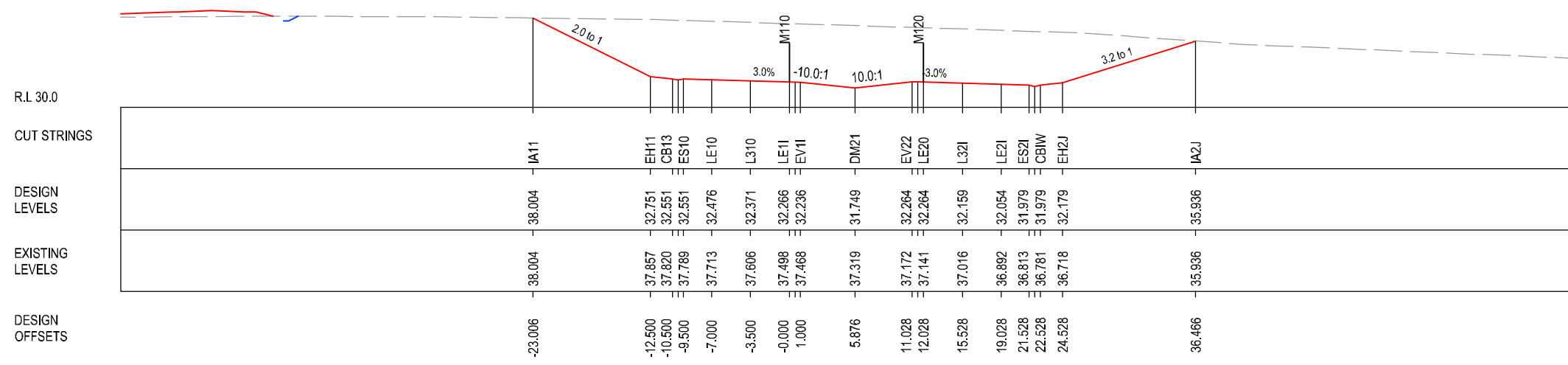
***Disclaimer:** This information is to be used only for the purpose of inspecting fixing or varying road levels in accordance with Part 3 of the Roads Act 1993. In some locations the road configuration has been refined without impacting the road level.



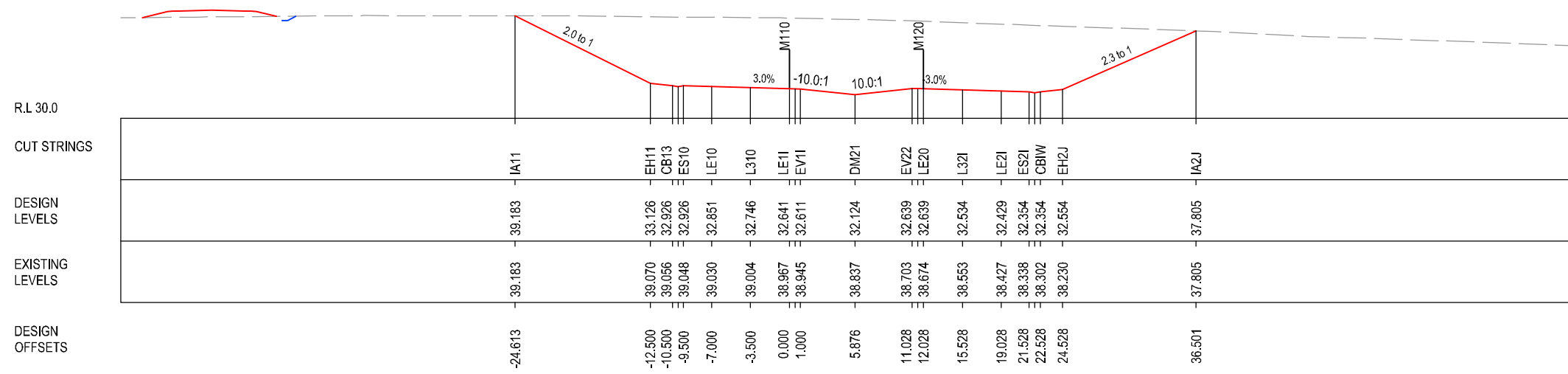
DESIGN LOT CODE A-81-RA-01		DESIGN MODEL FILE(S) USED FOR DOCUMENTATION OF THIS DRAWING W2B-GHD-A-RA-MOD-00008.txt		PLOT DATE / TIME 4 September 2018 1:50:02 PM		PLOT BY Fatima Jahura		CLIENT CLARENCE VALLEY COUNCIL		HW10 - PACIFIC HIGHWAY		A3	
WVR No.		APPROVAL		SCALES ON A3 SIZE DRAWING		DRAWINGS / DESIGN PREPARED BY		TITLE		NAME		DATE	
-		AH AG AG		0 5 10 15 20 25 SCALE 1:500m		GHD BG & E		DRAWN		V.LOUISE		31.01.17	
ISSUED FOR CONSTRUCTION		-		CO-ORDINATE SYSTEM MGA ZONE 56		HEIGHT DATUM AHD		DRG CHECK		A.FRENCH		31.01.17	
ISSUED FOR CONSTRUCTION (CPS-049)		-						DESIGN		N.CUPAC		31.01.17	
								DESIGN CHECK		R.PRAST		31.01.17	
								DESIGN MNGR		B.HANCOCK		31.01.17	
								PROJECT MNGR		A.HORTON		31.01.17	
								PREPARED FOR		PACIFIC HIGHWAY PACIFIC HIGHWAY OFFICE		RMS REGISTRATION No. DS2016/000619	
								GRAFTON		ISSUE STATUS		ISSUED FOR CONSTRUCTION	
										EDMS No.		SF2015/118045	
										SHEET No.		RA-A-41700	
										PART		4	
										ISSUE		C	

LEGEND

- EXISTING SURFACE
- FINAL DESIGN SURFACE
- ENABLING WORKS DESIGN SURFACE
- DRAINAGE DESIGN
- LANDSCAPE MOUND



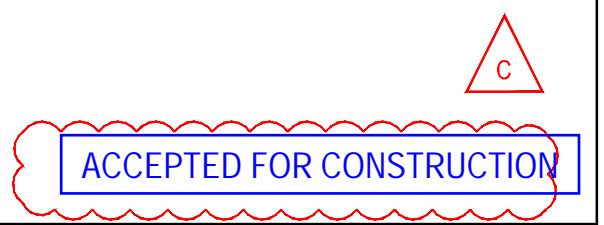
CH. 38900



CH. 38875

I MAY BE INCOMPLETE IF COPIED FROM A3 SIZE ORIGINAL

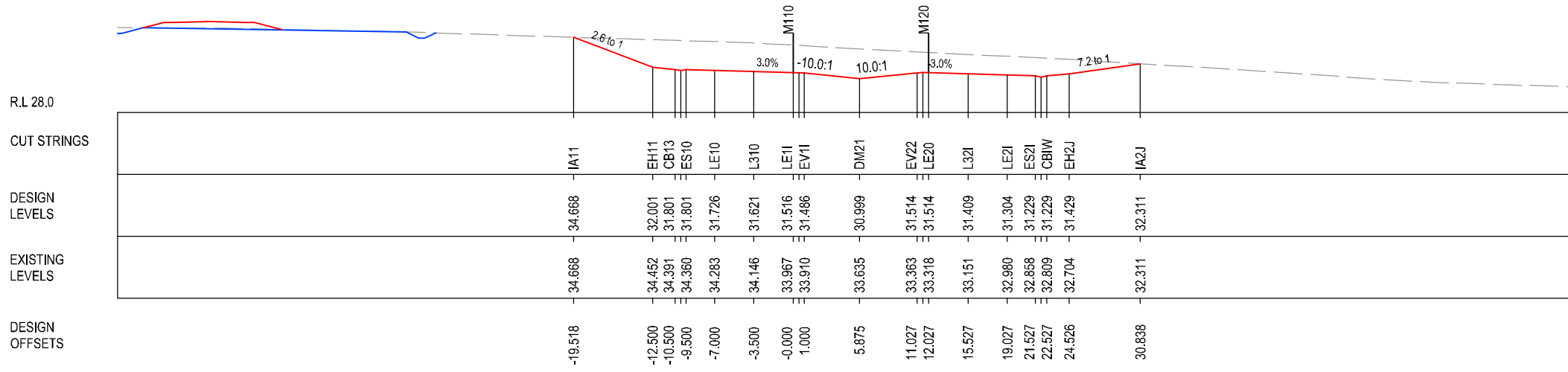
***Disclaimer:** This information is to be used only for the purpose of inspecting fixing or varying road levels in accordance with Part 3 of the Roads Act 1993. In some locations the road configuration has been refined without impacting the road level.



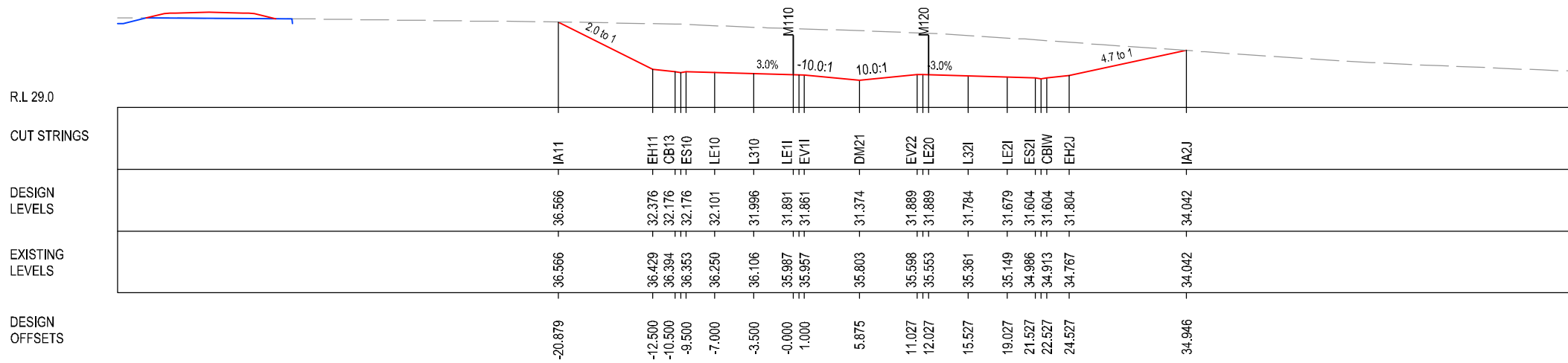
DESIGN LOT CODE A-81-RA-01		DESIGN MODEL FILE(S) USED FOR DOCUMENTATION OF THIS DRAWING W2B-GHD-A-RA-MOD-00008.txt		PLOT DATE / TIME 4 September 2018 1:50:12 PM		PLOT BY Fatima Jahura		CLIENT CLARENCE VALLEY COUNCIL HW10 - PACIFIC HIGHWAY		A3	
MENDMENT / REVISION DESCRIPTION		SCALES ON A3 SIZE DRAWING		DRAWINGS / DESIGN PREPARED BY		TITLE		NSW GOVERNMENT Transport Roads & Maritime Services		WOOLGOOLGA TO BALLINA UPGRADE PORTION A - GLENUGIE TO MACLEAN ROAD ALIGNMENT AND EARTHWORKS 3AB CROSS SECTIONS - M110 NORTHBOUND SHEET No. 101 OF 208	
ISSUED FOR CONSTRUCTION		0 5 10 15 20 25 SCALE 1:500m		GHD BG & E		DRAWN V.LOUISE		PREPARED FOR PACIFIC HIGHWAY PACIFIC HIGHWAY OFFICE GRAFTON		RMS REGISTRATION No. DS2016/000619	
ISSUED FOR CONSTRUCTION (CPS-049)		CO-ORDINATE SYSTEM MGA ZONE 56		HEIGHT DATUM AHD		DRG CHECK A.FRENCH		ISSUE STATUS ISSUED FOR CONSTRUCTION		EDMS No. SF2015/118045	
						DESIGN N.CUPAC		SHEET No. RA-A-41701		ISSUE C	
						DESIGN CHECK R.PRAST					
						DESIGN MNGR B.HANCOCK					
						PROJECT MNGR A.HORTON					

LEGEND

- EXISTING SURFACE
- FINAL DESIGN SURFACE
- ENABLING WORKS DESIGN SURFACE
- DRAINAGE DESIGN
- LANDSCAPE MOUND



CH. 38950



CH. 38925

I MAY BE INCOMPLETE IF COPIED FROM A3 SIZE ORIGINAL

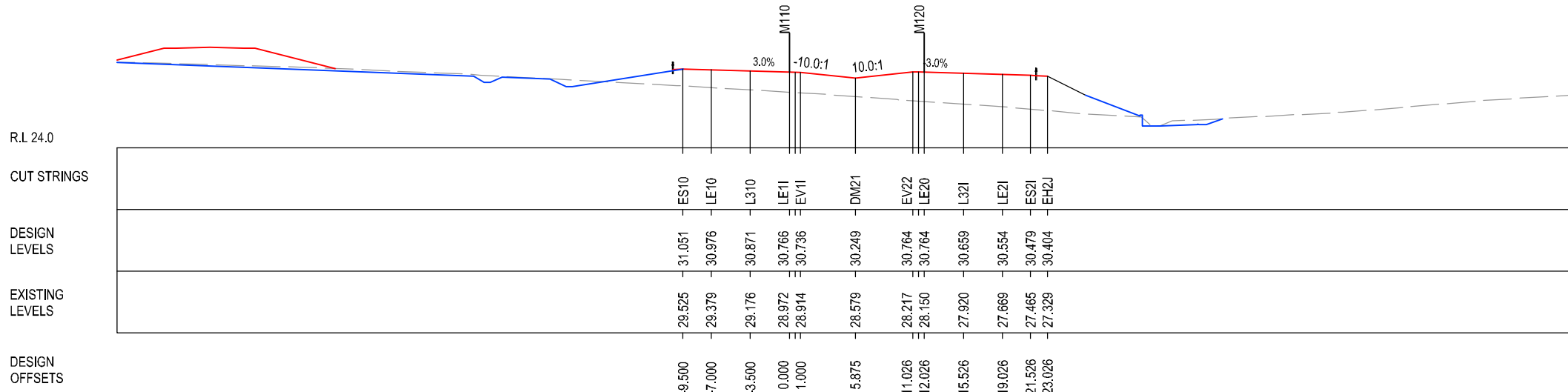
***Disclaimer:** This information is to be used only for the purpose of inspecting fixing or varying road levels in accordance with Part 3 of the Roads Act 1993. In some locations the road configuration has been refined without impacting the road level.

ACCEPTED FOR CONSTRUCTION

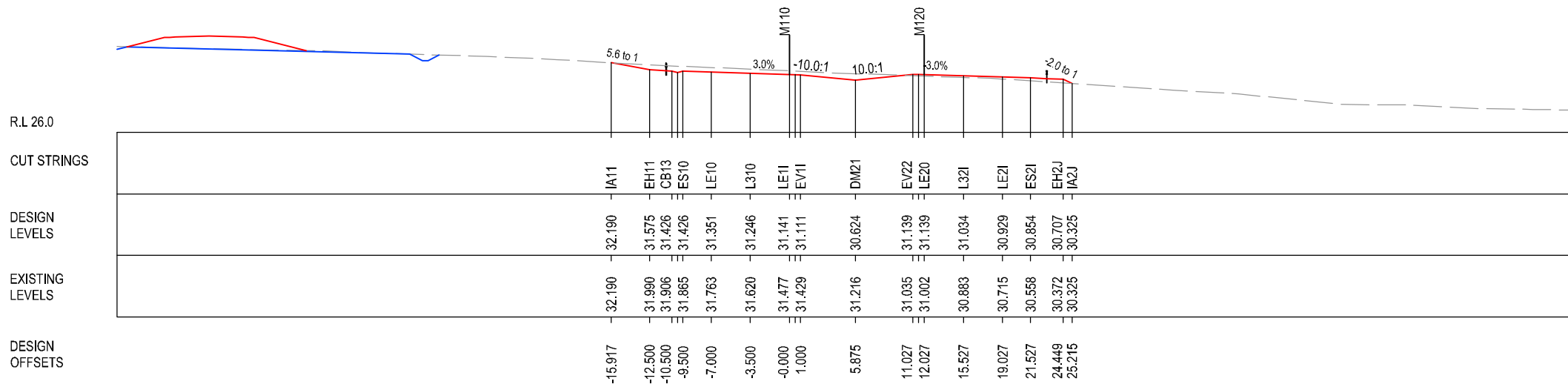
DESIGN LOT CODE A-81-RA-01		DESIGN MODEL FILE(S) USED FOR DOCUMENTATION OF THIS DRAWING W2B-GHD-A-RA-MOD-00008.txt		PLOT DATE / TIME 4 September 2018 1:50:22 PM		PLOT BY Fatima Jahura		CLIENT CLARENCE VALLEY COUNCIL HW10 - PACIFIC HIGHWAY	
REVISION / REVISION DESCRIPTION		SCALES ON A3 SIZE DRAWING		DRAWINGS / DESIGN PREPARED BY		TITLE		CLARENCE VALLEY COUNCIL WOOLGOOLGA TO BALLINA UPGRADE PORTION A - GLENUGIE TO MACLEAN ROAD ALIGNMENT AND EARTHWORKS 3AB CROSS SECTIONS - M110 NORTHBOUND	
ISSUED FOR CONSTRUCTION	-	AH	AG	GHD		DRG CHECK	A.FRENCH	31.01.17	Transport Roads & Maritime Services
ISSUED FOR CONSTRUCTION	-	AG	AG	BG & E		DESIGN	N.CUPAC	31.01.17	
ISSUED FOR CONSTRUCTION (CPS-049)	-	AG	AG	GHD		DESIGN CHECK	R.PRAST	31.01.17	
	-	AG	AG	GHD		DESIGN MNGR	B.HANCOCK	31.01.17	
		SCALE 1:500m				PROJECT MNGR		A.HORTON	31.01.17
		CO-ORDINATE SYSTEM MGA ZONE 56		HEIGHT DATUM AHD					
									PREPARED FOR PACIFIC HIGHWAY PACIFIC HIGHWAY OFFICE GRAFTON
									RMS REGISTRATION No. DS2016/000619
									ISSUE STATUS ISSUED FOR CONSTRUCTION
									EDMS No. SF2015/118045
									SHEET No. RA-A-41702
									PART 4
									ISSUE C

LEGEND

- EXISTING SURFACE
- FINAL DESIGN SURFACE
- ENABLING WORKS DESIGN SURFACE
- DRAINAGE DESIGN
- LANDSCAPE MOUND



CH. 39000



CH. 38975

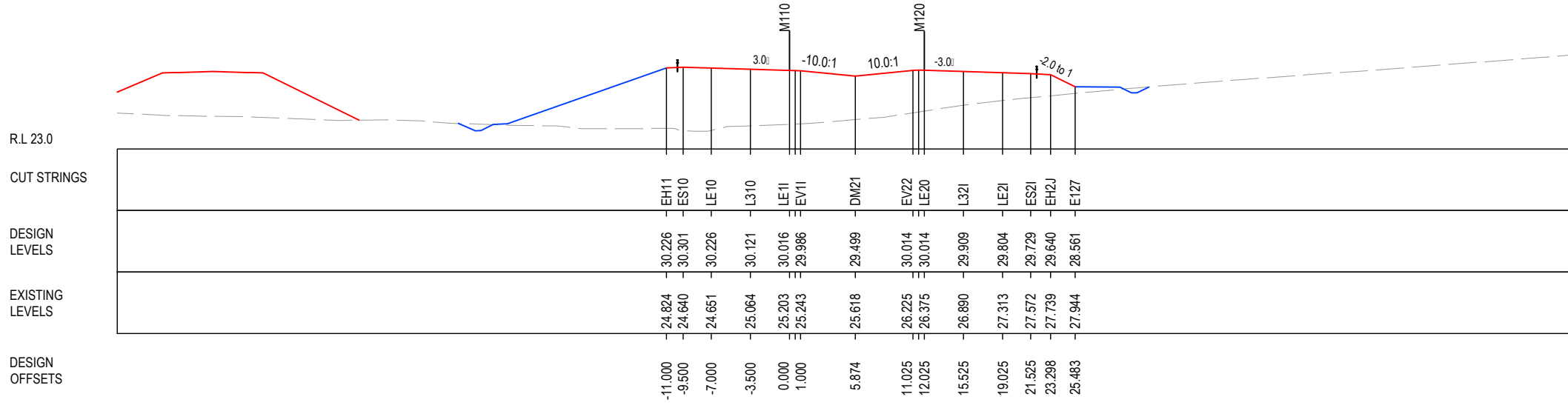
I MAY BE INCOMPLETE IF COPIED FROM AN A3 SIZE ORIGINAL

***Disclaimer:** This information is to be used only for the purpose of inspecting fixing or varying road levels in accordance with Part 3 of the Roads Act 1993. In some locations the road configuration has been refined without impacting the road level.

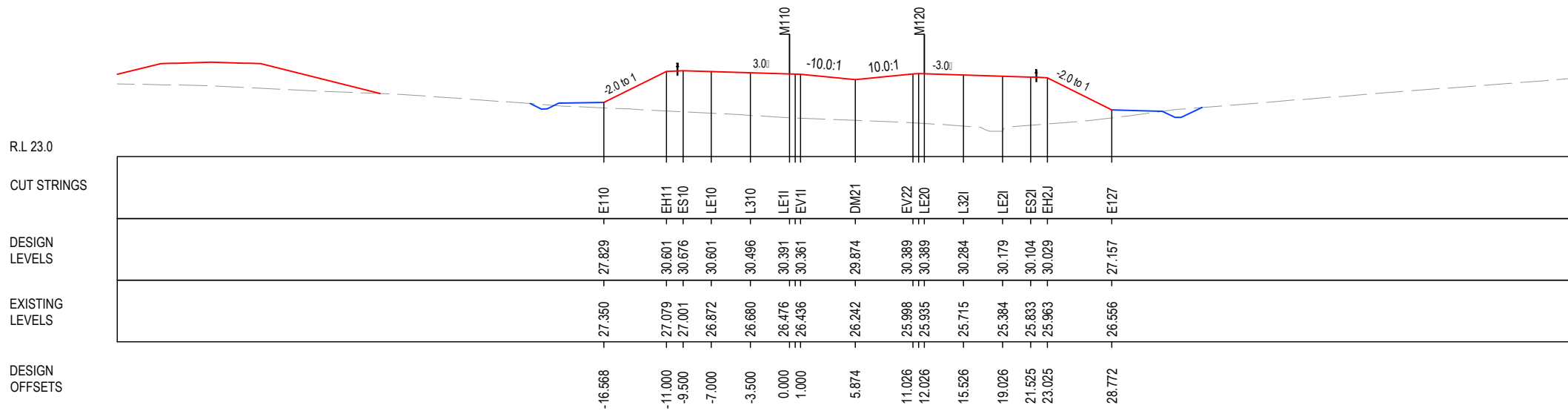
ACCEPTED FOR CONSTRUCTION

DESIGN LOT CODE A-81-RA-01		DESIGN MODEL FILE(S) USED FOR DOCUMENTATION OF THIS DRAWING W2B-GHD-A-RA-MOD-00008.txt		PLOT DATE / TIME 4 September 2018 1:50:32 PM		PLOT BY Fatima Jahura		CLIENT CLARENCE VALLEY COUNCIL		HW10 - PACIFIC HIGHWAY		A3	
MENDMENT / REVISION DESCRIPTION		SCALES ON A3 SIZE DRAWING		DRAWINGS / DESIGN PREPARED BY		TITLE		NAME		DATE		PART	
ISSUED FOR CONSTRUCTION		0 5 10 15 20 25		GHD		ROAD ALIGNMENT AND EARTHWORKS 3AB		V.LOUISE		31.01.17		4	
ISSUED FOR CONSTRUCTION		SCALE 1:500m		BG & E		CROSS SECTIONS - M110 NORTHBOUND		A.FRENCH		31.01.17		C	
ISSUED FOR CONSTRUCTION (CPS-049)		CO-ORDINATE SYSTEM MGA ZONE 56		HEIGHT DATUM AHD		PROJECT MNGR		N.CUPAC		31.01.17		SHEET No. 103 OF 208	
						DESIGN CHECK		R.PRAST		31.01.17		RMS REGISTRATION No. DS2016/000619	
						DESIGN MNGR		B.HANCOCK		31.01.17		ISSUE STATUS	
						PROJECT MNGR		A.HORTON		31.01.17		ISSUED FOR CONSTRUCTION	
												EDMS No. SF2015/118045	
												SHEET No. RA-A-41703	
												ISSUE C	

	EXISTING SURFACE
	FINAL DESIGN SURFACE
	ENABLING WORKS DESIGN SURFACE
	DRAINAGE DESIGN
	LANDSCAPE MOUND



CH. 39050



CH. 39025

MAY BE INCOMPLETE IF COPIED
mm ON A3 SIZE ORIGINAL
G:\21\25146\CADD\DRG\RA_Alignment_Earthworks\W2B-GHD-A-RA-DRG-41600.dwg

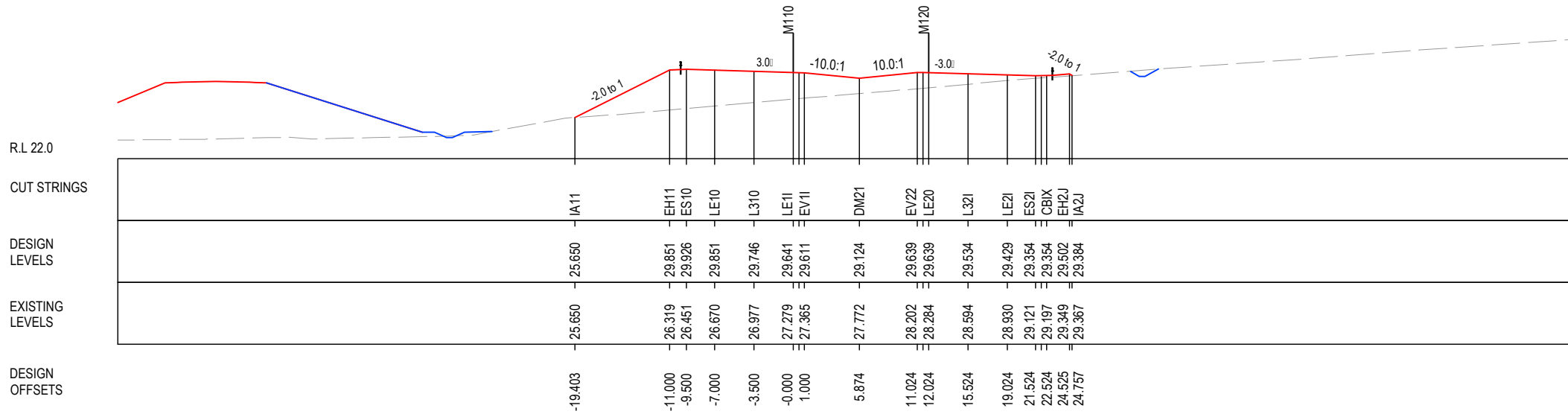
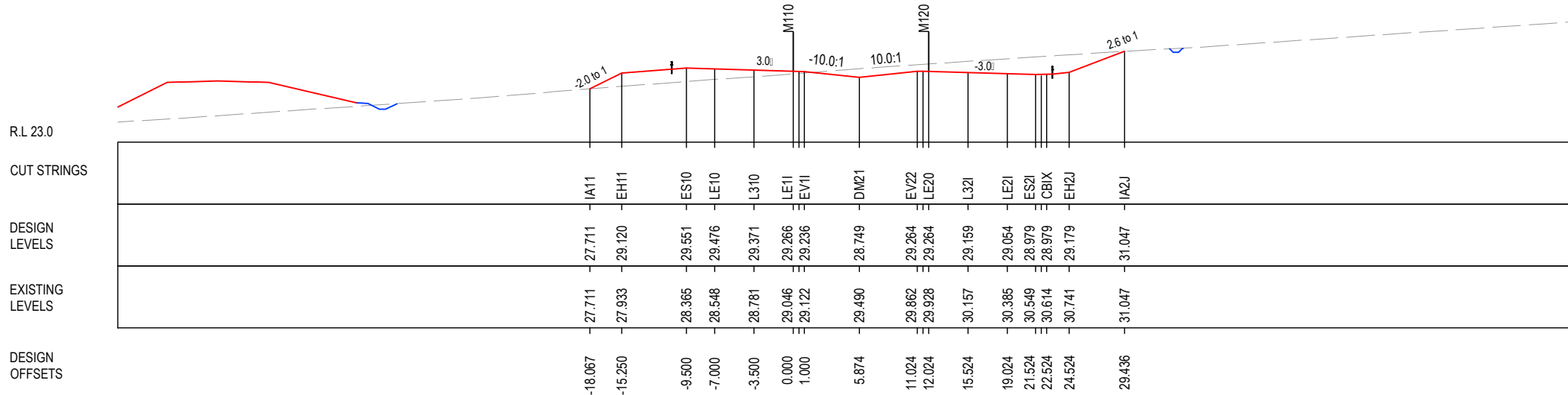
*Disclaimer: This information is to be used only for the purpose of inspecting fixing or varying road levels in accordance with Part 3 of the Roads Act 1993. In some locations the road configuration has been refined without impacting the road level.

ACCEPTED FOR CONSTRUCTION

DESIGN LOT CODE A-81-RA-01		DESIGN MODEL FILE(S) USED FOR DOCUMENTATION OF THIS DRAWING W2B-GHD-A-RA-MOD-00008.txt		PLOT DATE / TIME 1 February 2017 1:53:34 PM		PLOT BY Fran Bathan		CLIENT CLARENCE VALLEY COUNCIL HW10 - PACIFIC HIGHWAY		A3	
REVISION / REVISION DESCRIPTION ISSUED FOR CONSTRUCTION		SCALES ON A3 SIZE DRAWING SCALE 1:1000m		DRAWINGS / DESIGN PREPARED BY 		TITLE ROAD ALIGNMENT AND EARTHWORKS 3AB		NSW GOVERNMENT Transport Roads & Maritime Services		PORTION A - GLENUGIE TO MACLEAN ROAD ALIGNMENT AND EARTHWORKS 3AB CROSS SECTIONS - M110 NORTHBOUND SHEET No. 104 OF 208	
WVR No. APPROVAL -- AH		CO-ORDINATE SYSTEM MGA ZONE 56		HEIGHT DATUM AHD		DRAWN V.LOUISE 31.01.17		PREPARED FOR PACIFIC HIGHWAY OFFICE GRAFTON		RMS REGISTRATION No. DS2016/000619	
						DRG CHECK A.FRENCH 31.01.17		ISSUE STATUS ISSUED FOR CONSTRUCTION		EDMS No. SF2015/118045	
						DESIGN N.CUPAC 31.01.17		SHEET No. RA-A-41704		PART 4	
						DESIGN CHECK R.PRAST 31.01.17		ISSUE		A	
						DESIGN MNGR B.HANCOCK 31.01.17					
						PROJECT MNGR A.HORTON 31.01.17					

LEGEND

- EXISTING SURFACE
- FINAL DESIGN SURFACE
- ENABLING WORKS DESIGN SURFACE
- DRAINAGE DESIGN
- LANDSCAPE MOUND



MAY BE INCOMPLETE IF COPIED FROM A3 SIZE ORIGINAL

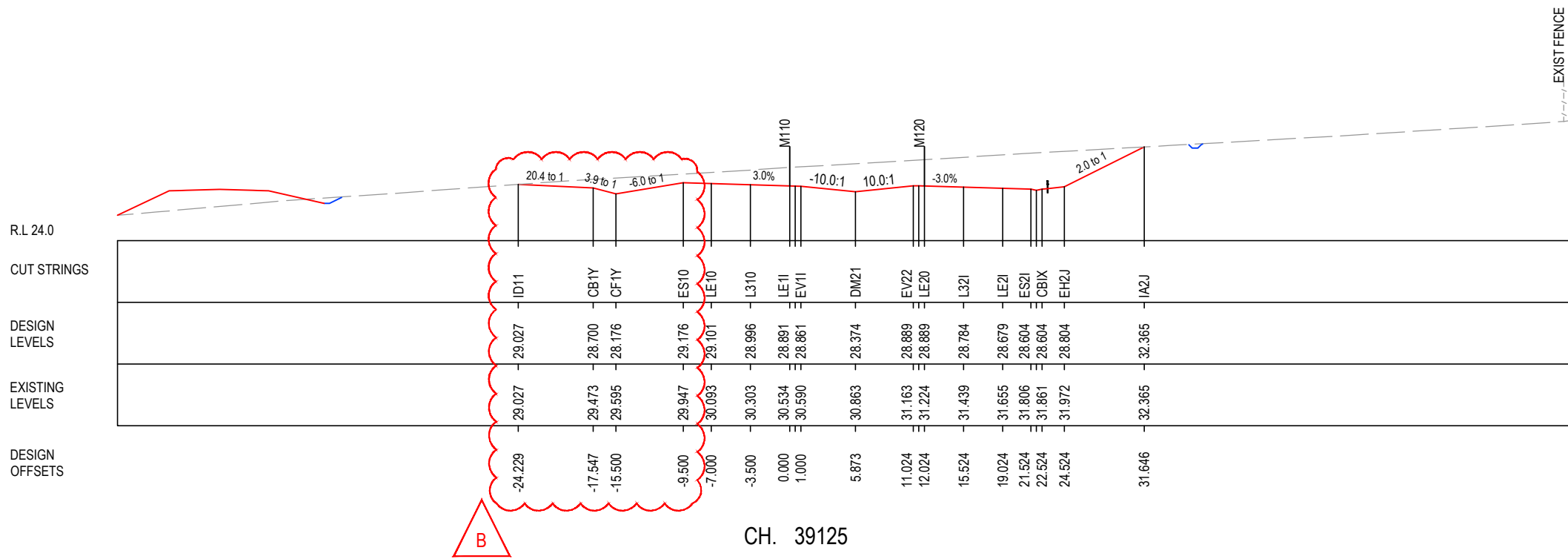
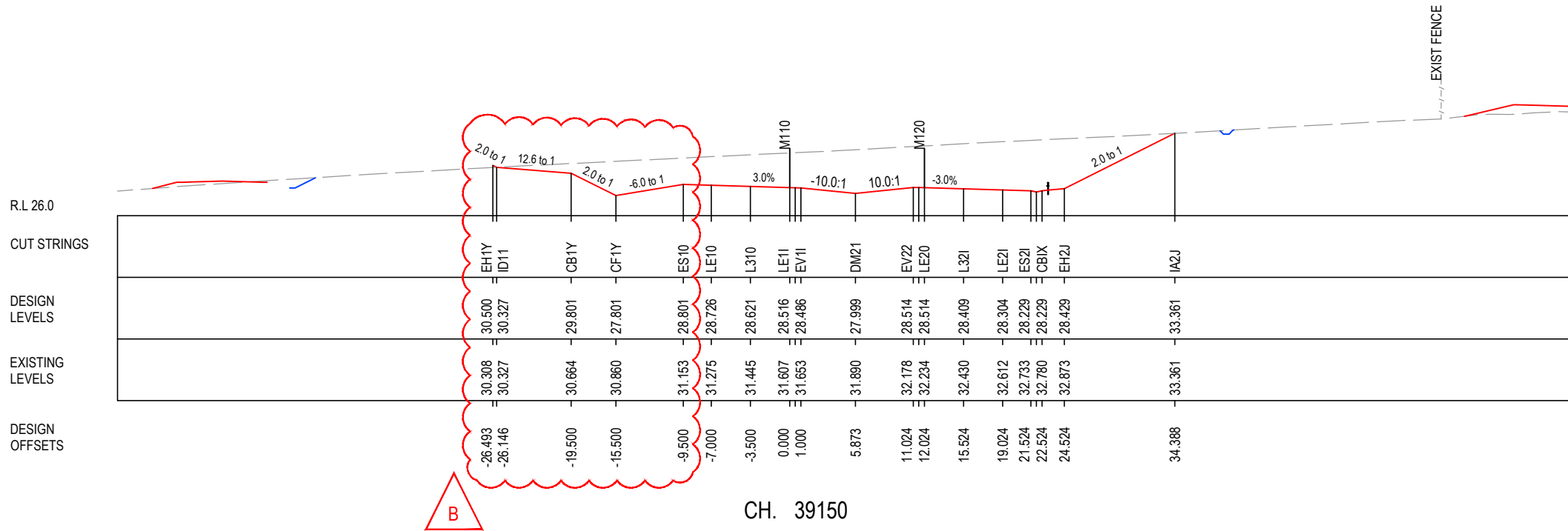
*Disclaimer: This information is to be used only for the purpose of inspecting fixing or varying road levels in accordance with Part 3 of the Roads Act 1993. In some locations the road configuration has been refined without impacting the road level.

ACCEPTED FOR CONSTRUCTION

DESIGN LOT CODE A-81-RA-01		DESIGN MODEL FILE(S) USED FOR DOCUMENTATION OF THIS DRAWING W2B-GHD-A-RA-MOD-00008.txt		PLOT DATE / TIME 1 February 2017 1:53:39 PM		PLOT BY Fran Bathan		CLIENT CLARENCE VALLEY COUNCIL		HW10 - PACIFIC HIGHWAY		A3	
MENDMENT / REVISION DESCRIPTION ISSUED FOR CONSTRUCTION		SCALES ON A3 SIZE DRAWING		DRAWINGS / DESIGN PREPARED BY		TITLE		NSW GOVERNMENT Transport Roads & Maritime Services		WOOLGOOLGA TO BALLINA UPGRADE PORTION A - GLENUGIE TO MACLEAN ROAD ALIGNMENT AND EARTHWORKS 3AB		SHEET No. 105 OF 208	
WVR No. APPROVAL		SCALE 1:1000		GHD BG & E		DRAWN V.LOUISE 31.01.17		PREPARED FOR PACIFIC HIGHWAY PACIFIC HIGHWAY OFFICE		RMS REGISTRATION No. DS2016/000619		PART 4	
CO-ORDINATE SYSTEM MGA ZONE 56		HEIGHT DATUM AHD		DRG CHECK A.FRENCH 31.01.17		DESIGN N.CUPAC 31.01.17		GRAFTON		ISSUE STATUS ISSUED FOR CONSTRUCTION		EDMS No. SF2015/118045 SHEET No. RA-A-41705 ISSUE A	
						DESIGN CHECK R.PRAST 31.01.17							
						DESIGN MNGR B.HANCOCK 31.01.17							
						PROJECT MNGR A.HORTON 31.01.17							

LEGEND

- EXISTING SURFACE
- FINAL DESIGN SURFACE
- ENABLING WORKS DESIGN SURFACE
- DRAINAGE DESIGN
- LANDSCAPE MOUND



I MAY BE INCOMPLETE IF COPIED FROM AN A3 SIZE ORIGINAL

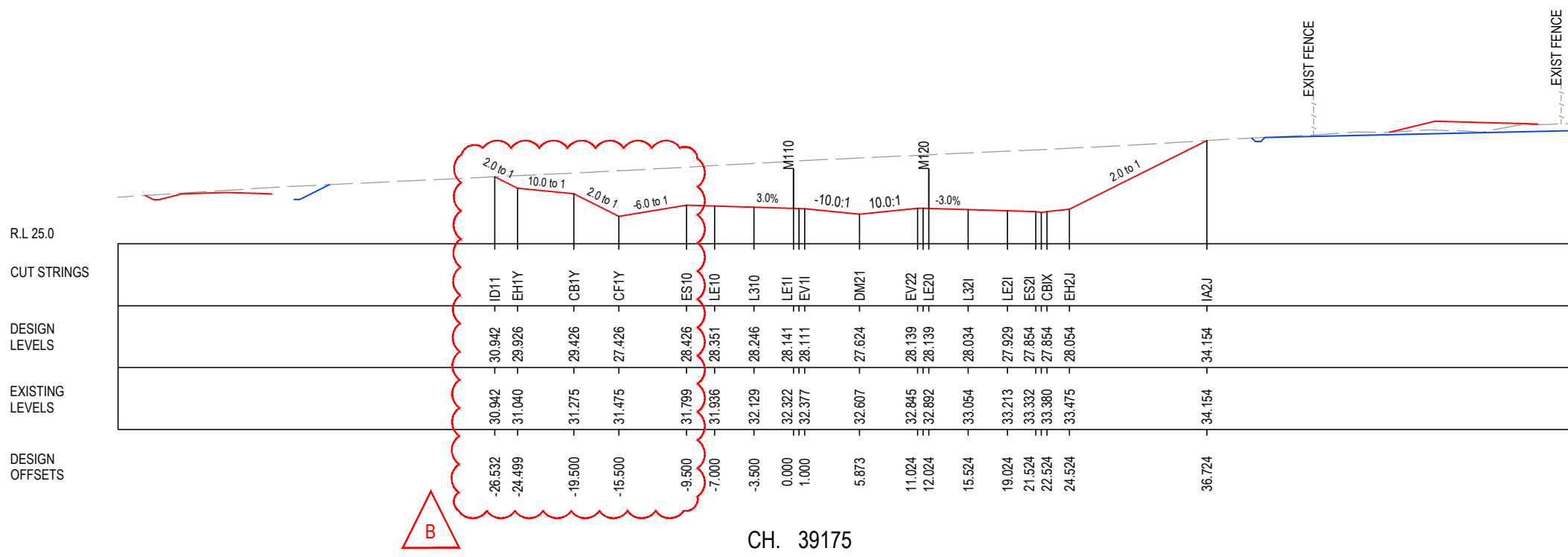
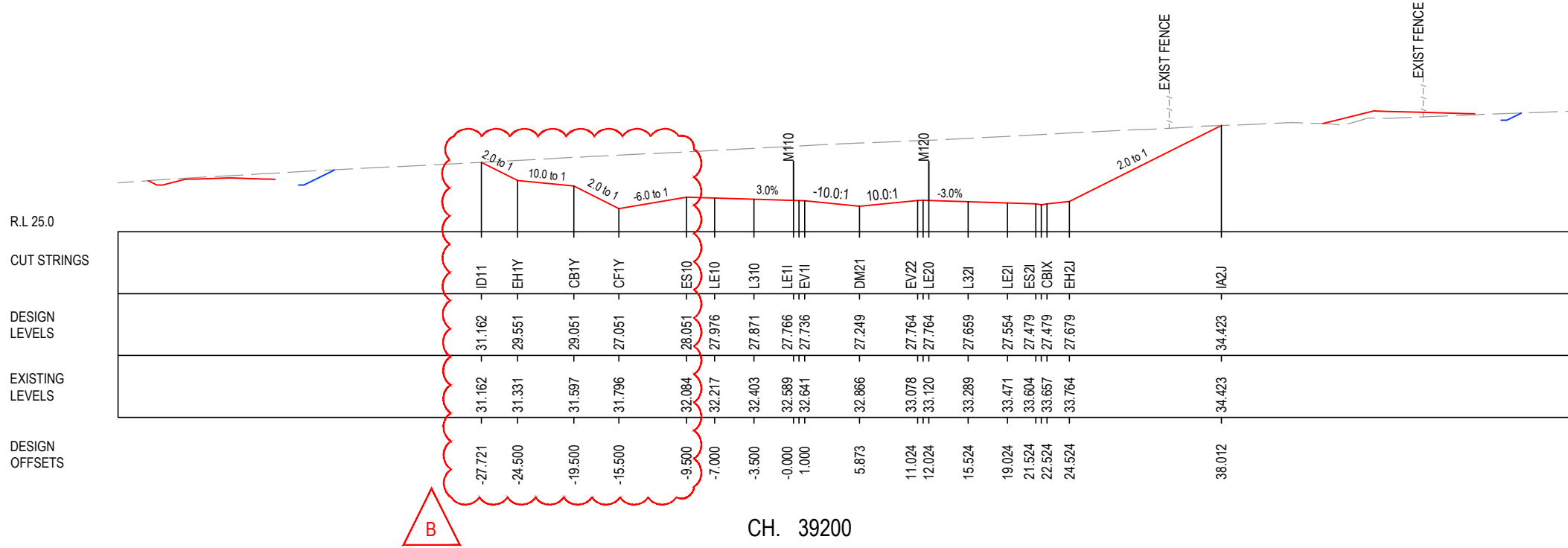
***Disclaimer:** This information is to be used only for the purpose of inspecting fixing or varying road levels in accordance with Part 3 of the Roads Act 1993. In some locations the road configuration has been refined without impacting the road level.

ACCEPTED FOR CONSTRUCTION

DESIGN LOT CODE A-81-RA-01		DESIGN MODEL FILE(S) USED FOR DOCUMENTATION OF THIS DRAWING W2B-GHD-A-RA-MOD-00008.txt		PLOT DATE / TIME 28 June 2019 4:39:42 PM		PLOT BY Julius Macadangdang		CLIENT CLARENCE VALLEY COUNCIL		HW10 - PACIFIC HIGHWAY		A3	
MENDMENT / REVISION DESCRIPTION		SCALES ON A3 SIZE DRAWING		DRAWINGS / DESIGN PREPARED BY		TITLE		NSW GOVERNMENT		Transport Roads & Maritime Services		CLARENCE VALLEY COUNCIL WOOLGOOLGA TO BALLINA UPGRADE PORTION A - GLENUGIE TO MACLEAN ROAD ALIGNMENT AND EARTHWORKS 3AB CROSS SECTIONS - M110 NORTHBOUND	
ISSUED FOR CONSTRUCTION		SCALE 1:500m		GHD		DRAWN		A.FRENCH		PREPARED FOR		SHEET No. 106 OF 208	
ISSUED FOR CONSTRUCTION (RFI 825)		CO-ORDINATE SYSTEM MGA ZONE 56		BG & E		NAME		N.CUPAC		PACIFIC HIGHWAY PACIFIC HIGHWAY OFFICE		RMS REGISTRATION No. DS2016/000619	
		HEIGHT DATUM AHD				DATE		28.06.19		GRAFTON		PART 4	
						DRG CHECK		A.FRENCH		ISSUE STATUS		ISSUE	
						DESIGN		N.CUPAC		ISSUED FOR CONSTRUCTION		B	
						DESIGN CHECK		R.PRAST		EDMS No.		SHEET No.	
						DESIGN MNGR		B.HANCOCK		SF2015/118045		RA-A-41706	
						PROJECT MNGR		A.HORTON		RA-A-41706			

LEGEND

- EXISTING SURFACE
- FINAL DESIGN SURFACE
- ENABLING WORKS DESIGN SURFACE
- DRAINAGE DESIGN
- LANDSCAPE MOUND



I MAY BE INCOMPLETE IF COPIED FROM AN A3 SIZE ORIGINAL

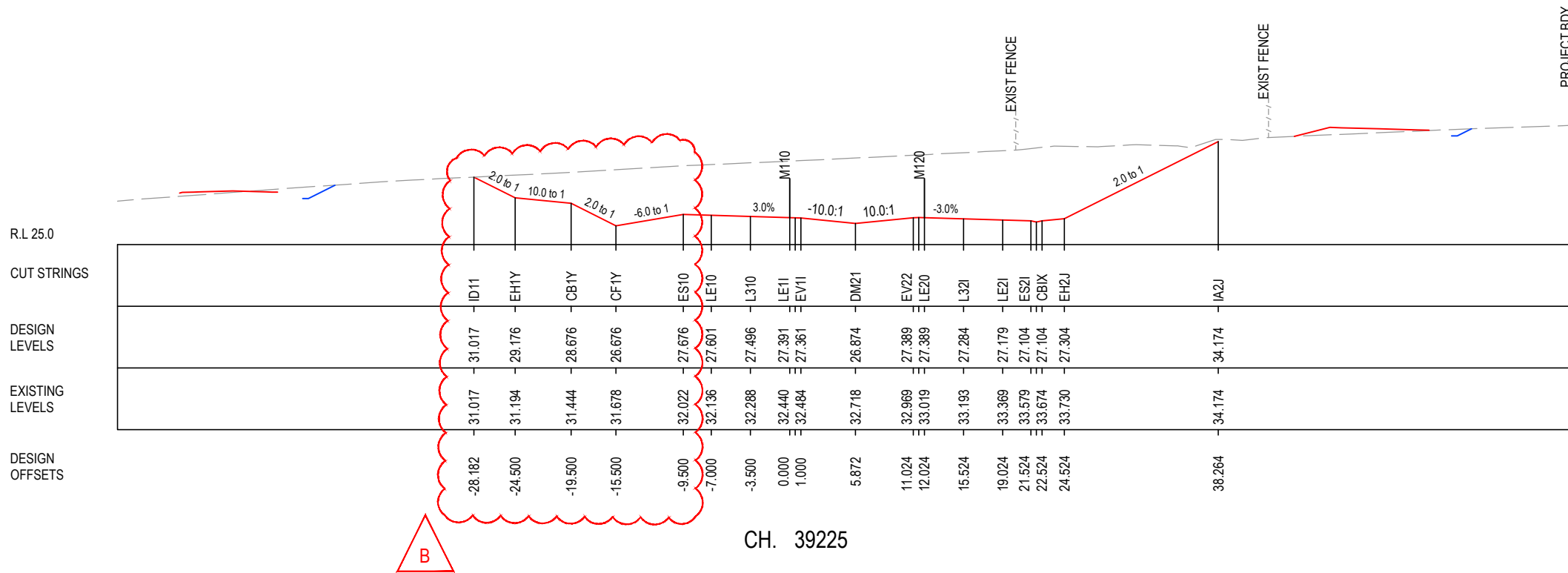
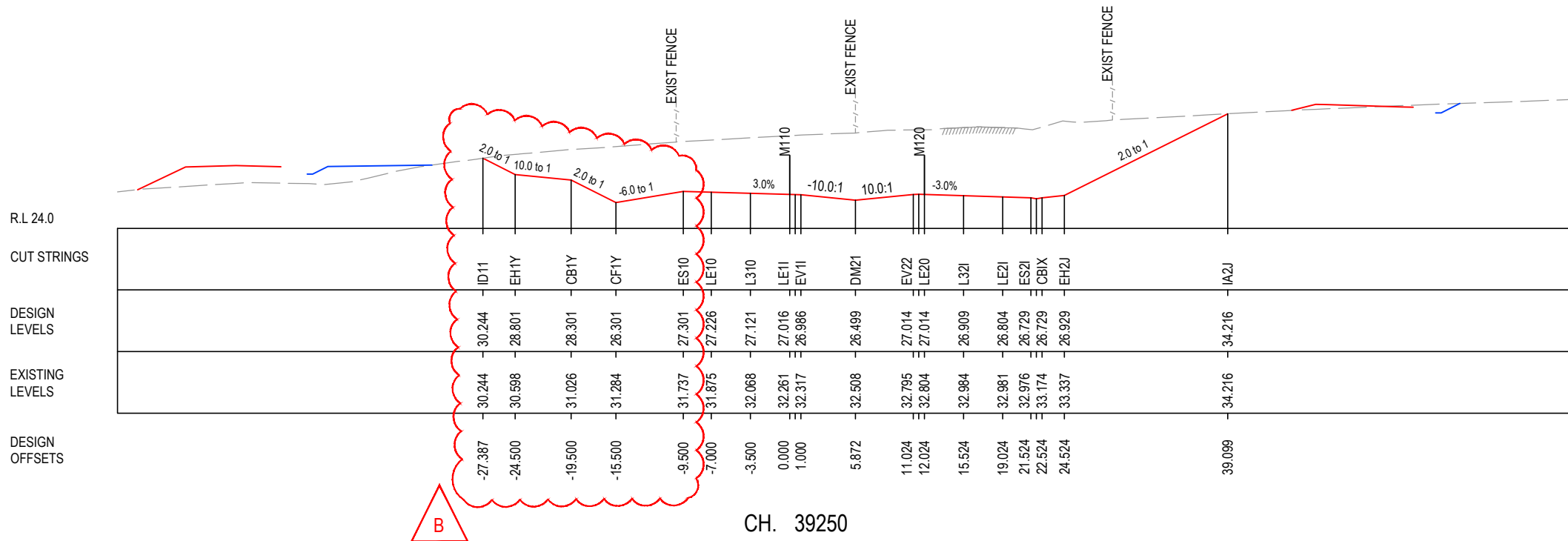
***Disclaimer:** This information is to be used only for the purpose of inspecting fixing or varying road levels in accordance with Part 3 of the Roads Act 1993. In some locations the road configuration has been refined without impacting the road level.

ACCEPTED FOR CONSTRUCTION

DESIGN LOT CODE A-81-RA-01		DESIGN MODEL FILE(S) USED FOR DOCUMENTATION OF THIS DRAWING W2B-GHD-A-RA-MOD-00008.txt		PLOT DATE / TIME 28 June 2019 4:39:48 PM		PLOT BY Julius Macadangdang		CLIENT CLARENCE VALLEY COUNCIL		HW10 - PACIFIC HIGHWAY		A3	
REVISION / REVISION DESCRIPTION		SCALES ON A3 SIZE DRAWING		DRAWINGS / DESIGN PREPARED BY		TITLE		NSW GOVERNMENT		Transport Roads & Maritime Services		CLARENCE VALLEY COUNCIL WOOLGOOLGA TO BALLINA UPGRADE PORTION A - GLENUGIE TO MACLEAN ROAD ALIGNMENT AND EARTHWORKS 3AB CROSS SECTIONS - M110 NORTHBOUND	
ISSUED FOR CONSTRUCTION		SCALE 1:500m		GHD		DRAWN		V.LOUISE		28.06.19		SHEET No. 107 OF 208	
ISSUED FOR CONSTRUCTION (RFI 825)		CO-ORDINATE SYSTEM MGA ZONE 56		BG & E		DRG CHECK		A.FRENCH		28.06.19		RMS REGISTRATION No. DS2016/000619	
		HEIGHT DATUM AHD				DESIGN		N.CUPAC		28.06.19		PART 4	
						DESIGN CHECK		R.PRAST		28.06.19		ISSUE B	
						DESIGN MNGR		B.HANCOCK		28.06.19		ISSUED FOR CONSTRUCTION	
						PROJECT MNGR		A.HORTON		28.06.19		EDMS No. SF2015/118045	
												SHEET No. RA-A-41707	

LEGEND

- EXISTING SURFACE
- FINAL DESIGN SURFACE
- ENABLING WORKS DESIGN SURFACE
- DRAINAGE DESIGN
- LANDSCAPE MOUND



I MAY BE INCOMPLETE IF COPIED FROM AN A3 SIZE ORIGINAL

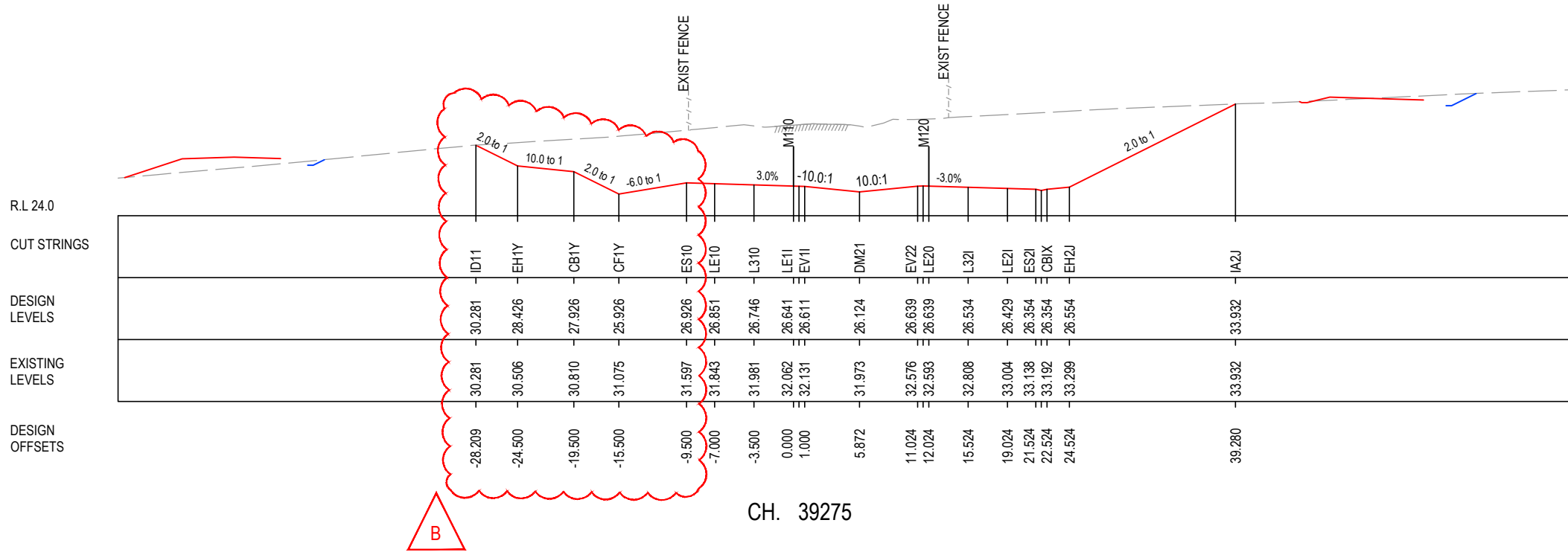
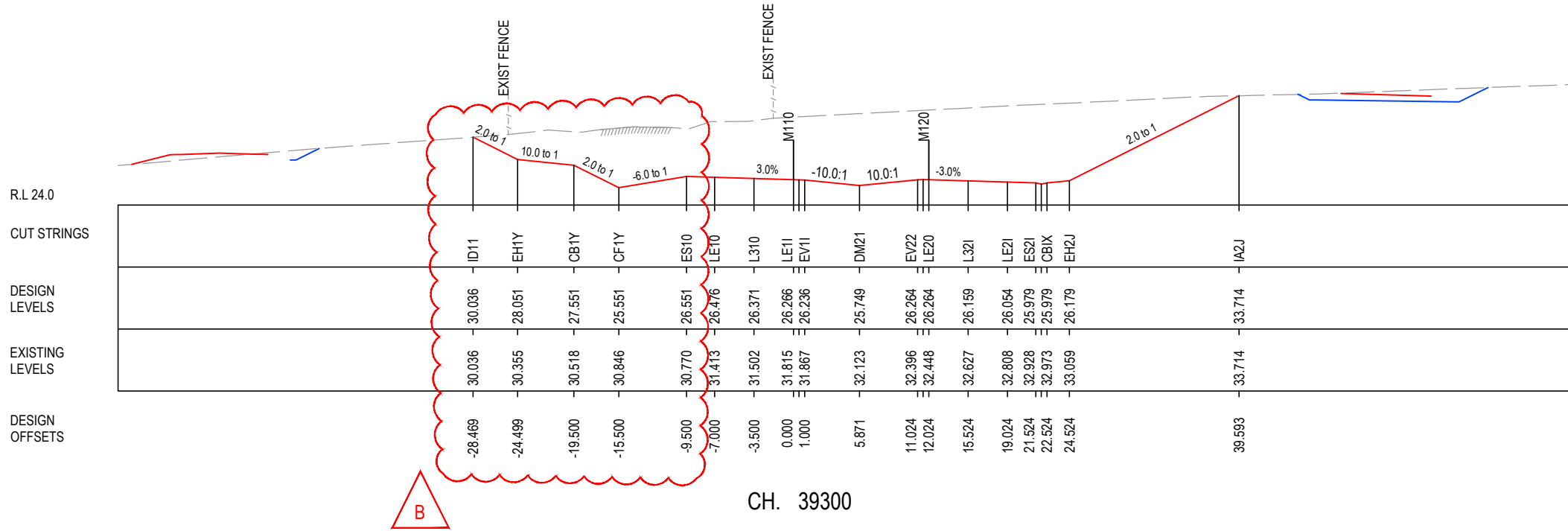
***Disclaimer:** This information is to be used only for the purpose of inspecting fixing or varying road levels in accordance with Part 3 of the Roads Act 1993. In some locations the road configuration has been refined without impacting the road level.

ACCEPTED FOR CONSTRUCTION

DESIGN LOT CODE A-81-RA-01	DESIGN MODEL FILE(S) USED FOR DOCUMENTATION OF THIS DRAWING W2B-GHD-A-RA-MOD-00008.txt	PLOT DATE / TIME 28 June 2019 4:39:55 PM	PLOT BY Julius Macadangdang	CLIENT CLARENCE VALLEY COUNCIL	A3
WVR No.	APPROVAL AH AG	DRAWINGS / DESIGN PREPARED BY GHD, BG & E		NSW GOVERNMENT Transport Roads & Maritime Services	CLARENCE VALLEY COUNCIL HW10 - PACIFIC HIGHWAY WOOLGOOLGA TO BALLINA UPGRADE PORTION A - GLENUGIE TO MACLEAN ROAD ALIGNMENT AND EARTHWORKS 3AB CROSS SECTIONS - M110 NORTHBOUND SHEET No. 108 OF 208
MENDMENT / REVISION DESCRIPTION ISSUED FOR CONSTRUCTION ISSUED FOR CONSTRUCTION (RFI 825)		TITLE DRAWN DRG CHECK DESIGN DESIGN CHECK DESIGN MNGR PROJECT MNGR		PREPARED FOR PACIFIC HIGHWAY PACIFIC HIGHWAY OFFICE GRAFTON	RMS REGISTRATION No. DS2016/000619
SCALE ON A3 SIZE DRAWING 0 5 10 15 20 25 SCALE 1:500m		CO-ORDINATE SYSTEM MGA ZONE 56		HEIGHT DATUM AHD	ISSUE STATUS ISSUED FOR CONSTRUCTION
				EDMS No. SF2015/118045	SHEET No. RA-A-41708
					ISSUE B

LEGEND

- EXISTING SURFACE
- FINAL DESIGN SURFACE
- ENABLING WORKS DESIGN SURFACE
- DRAINAGE DESIGN
- LANDSCAPE MOUND



I MAY BE INCOMPLETE IF COPIED FROM AN A3 SIZE ORIGINAL

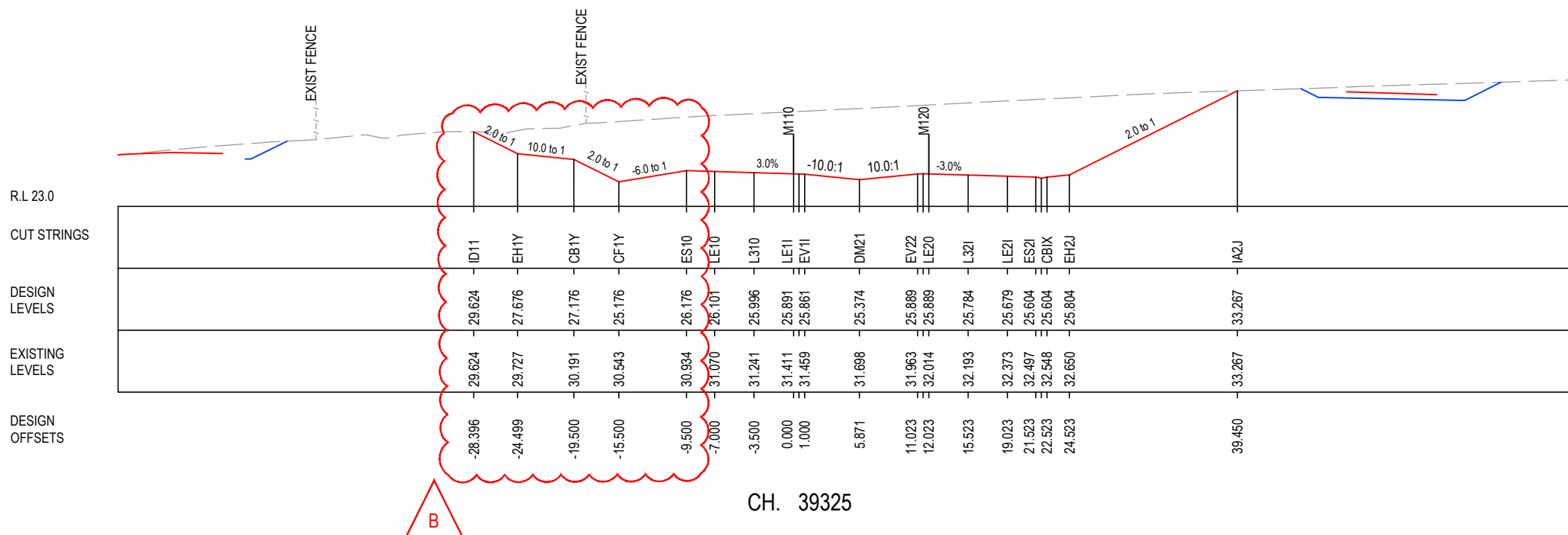
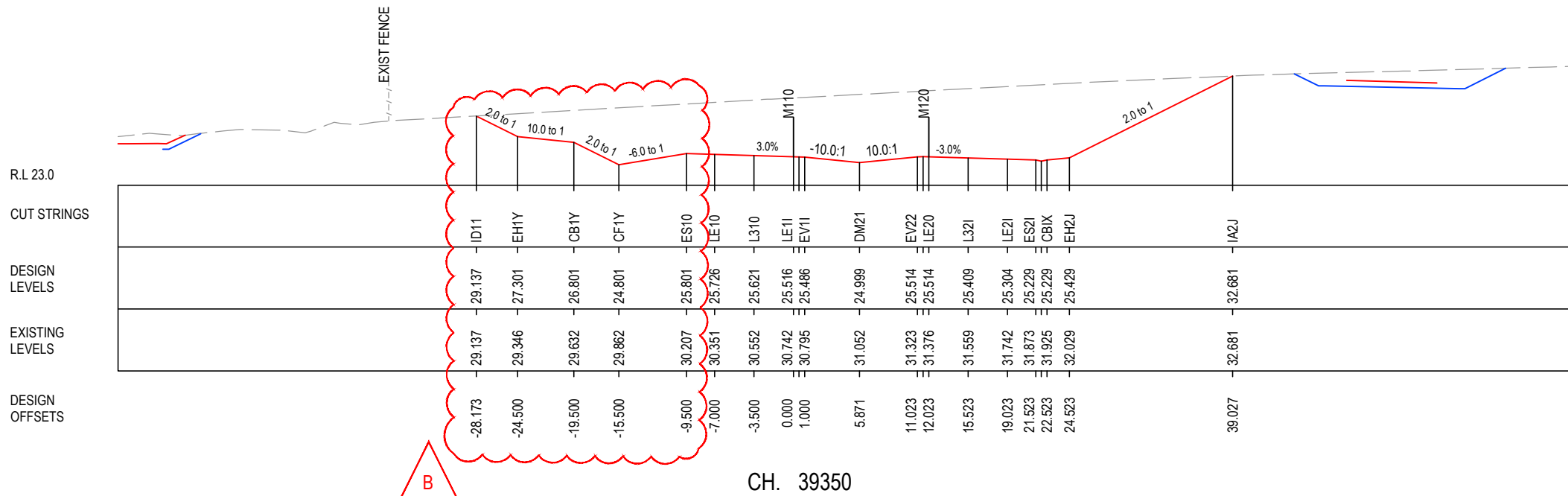
***Disclaimer:** This information is to be used only for the purpose of inspecting fixing or varying road levels in accordance with Part 3 of the Roads Act 1993. In some locations the road configuration has been refined without impacting the road level.

ACCEPTED FOR CONSTRUCTION

DESIGN LOT CODE A-81-RA-01		DESIGN MODEL FILE(S) USED FOR DOCUMENTATION OF THIS DRAWING W2B-GHD-A-RA-MOD-00008.txt		PLOT DATE / TIME 28 June 2019 4:40:01 PM		PLOT BY Julius Macadangdang		CLIENT CLARENCE VALLEY COUNCIL		HW10 - PACIFIC HIGHWAY		A3	
MENDMENT / REVISION DESCRIPTION		SCALES ON A3 SIZE DRAWING		DRAWINGS / DESIGN PREPARED BY		TITLE		NSW GOVERNMENT		Transport Roads & Maritime Services		WOOLGOOLGA TO BALLINA UPGRADE	
ISSUED FOR CONSTRUCTION		SCALE 1:500m		GHD		DRAWN		V.LOUISE		PACIFIC HIGHWAY		PORTION A - GLENUGIE TO MACLEAN	
ISSUED FOR CONSTRUCTION (RFI 825)		CO-ORDINATE SYSTEM MGA ZONE 56		BG & E		DRG CHECK		A.FRENCH		PACIFIC HIGHWAY OFFICE		ROAD ALIGNMENT AND EARTHWORKS 3AB	
		HEIGHT DATUM AHD				DESIGN		N.CUPAC		GRAFTON		CROSS SECTIONS - M110 NORTHBOUND	
						DESIGN CHECK		R.PRAST		RMS REGISTRATION No.		DS2016/000619	
						DESIGN MNGR		B.HANCOCK		ISSUE STATUS		ISSUED FOR CONSTRUCTION	
						PROJECT MNGR		A.HORTON		EDMS No.		SF2015/118045	
										SHEET No.		RA-A-41709	
										ISSUE		B	

LEGEND

- EXISTING SURFACE
- FINAL DESIGN SURFACE
- ENABLING WORKS DESIGN SURFACE
- DRAINAGE DESIGN
- LANDSCAPE MOUND



I MAY BE INCOMPLETE IF COPIED FROM AN A3 SIZE ORIGINAL
G:\2125148\CADD\DRG\RA_Alignment_Earthworks\W2B-GHD-A-RA-DRG-41800.dwg

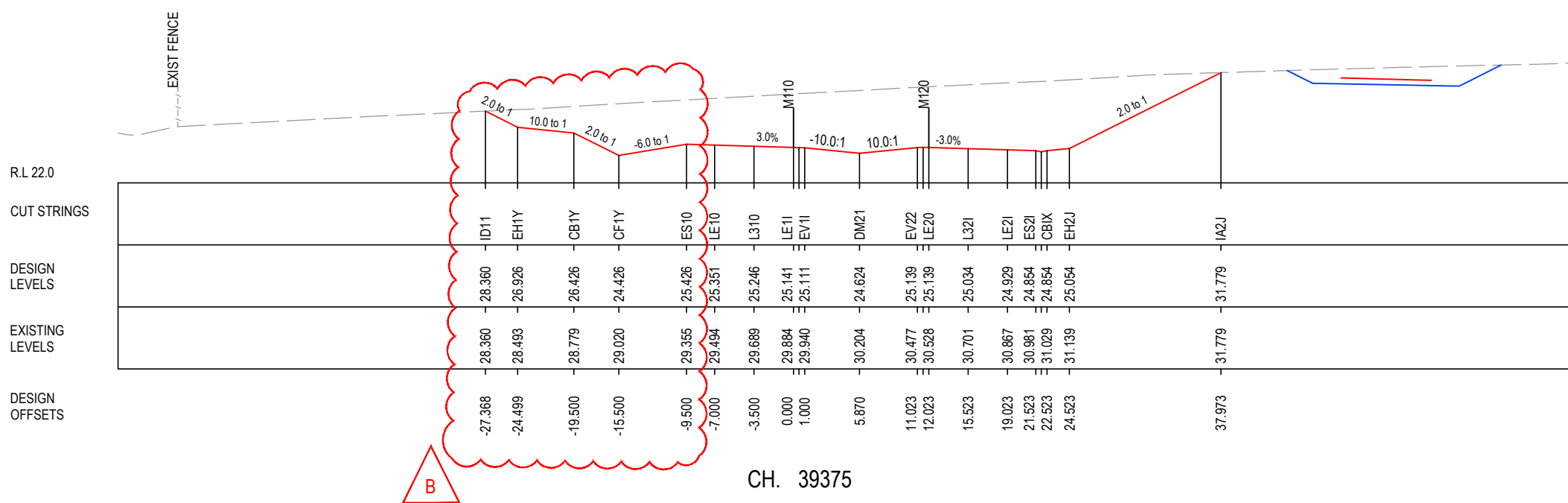
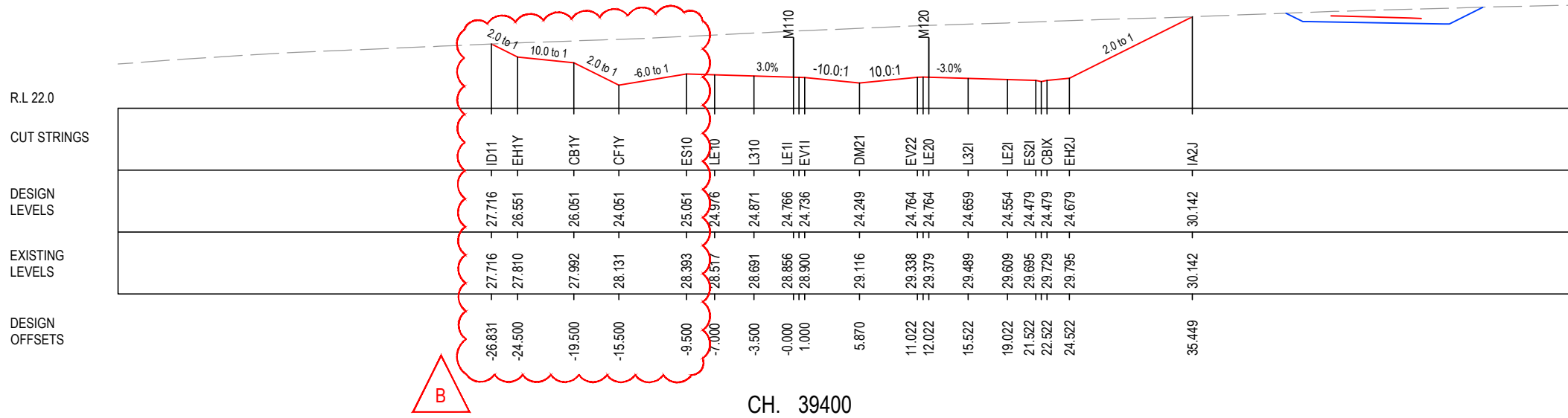
***Disclaimer:** This information is to be used only for the purpose of inspecting fixing or varying road levels in accordance with Part 3 of the Roads Act 1993. In some locations the road configuration has been refined without impacting the road level.

ACCEPTED FOR CONSTRUCTION

DESIGN LOT CODE A-81-RA-01		DESIGN MODEL FILE(S) USED FOR DOCUMENTATION OF THIS DRAWING W2B-GHD-A-RA-MOD-00008.txt		PLOT DATE / TIME 28 June 2019 4:40:07 PM		PLOT BY Julius Macadangdang		CLIENT CLARENCE VALLEY COUNCIL		HW10 - PACIFIC HIGHWAY WOOLGOOLGA TO BALLINA UPGRADE PORTION A - GLENUGIE TO MACLEAN ROAD ALIGNMENT AND EARTHWORKS 3AB CROSS SECTIONS - M110 NORTHBOUND SHEET No. 110 OF 208	A3	
MENDMENT / REVISION DESCRIPTION ISSUED FOR CONSTRUCTION ISSUED FOR CONSTRUCTION (RFI 825)		SCALES ON A3 SIZE DRAWING 0 5 10 15 20 25 SCALE 1:500m		DRAWINGS / DESIGN PREPARED BY 		TITLE DRAWN V.LOUISE 28.06.19 DRG CHECK A.FRENCH 28.06.19 DESIGN N.CUPAC 28.06.19 DESIGN CHECK R.PRAST 28.06.19 DESIGN MNGR B.HANCOCK 28.06.19 PROJECT MNGR A.HORTON 28.06.19		Transport Roads & Maritime Services PREPARED FOR PACIFIC HIGHWAY PACIFIC HIGHWAY OFFICE GRAFTON				RMS REGISTRATION No. DS2016/000619
CO-ORDINATE SYSTEM MGA ZONE 56		HEIGHT DATUM AHD						ISSUE STATUS ISSUED FOR CONSTRUCTION		EDMS No. SF2015/118045	SHEET No. RA-A-41710	ISSUE B

LEGEND

- EXISTING SURFACE
- FINAL DESIGN SURFACE
- ENABLING WORKS DESIGN SURFACE
- DRAINAGE DESIGN
- LANDSCAPE MOUND



I MAY BE INCOMPLETE IF COPIED FROM AN A3 SIZE ORIGINAL

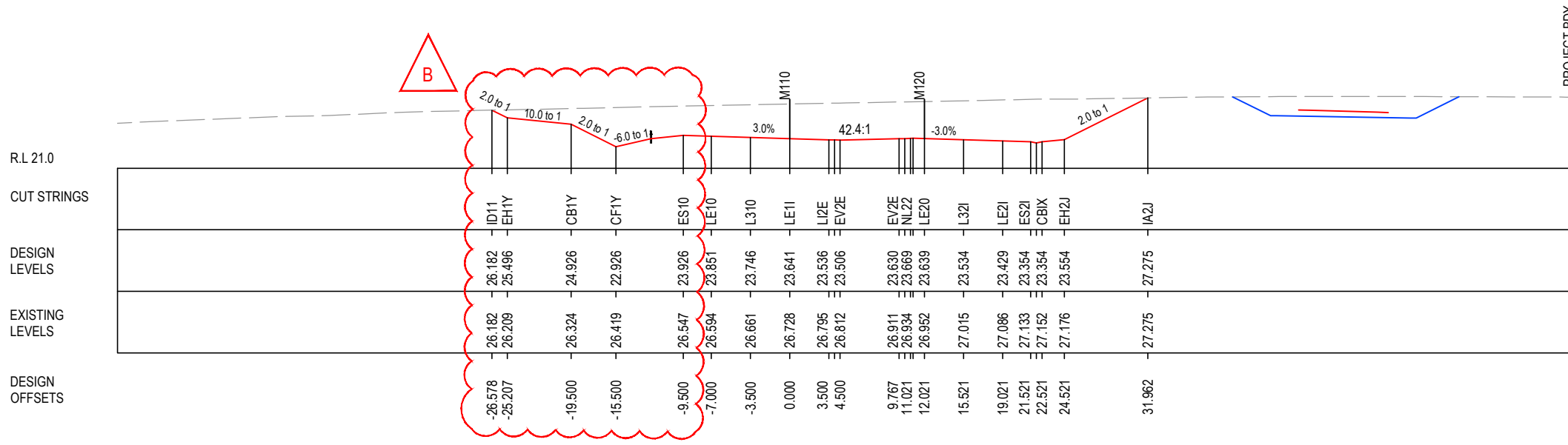
***Disclaimer:** This information is to be used only for the purpose of inspecting fixing or varying road levels in accordance with Part 3 of the Roads Act 1993. In some locations the road configuration has been refined without impacting the road level.

ACCEPTED FOR CONSTRUCTION

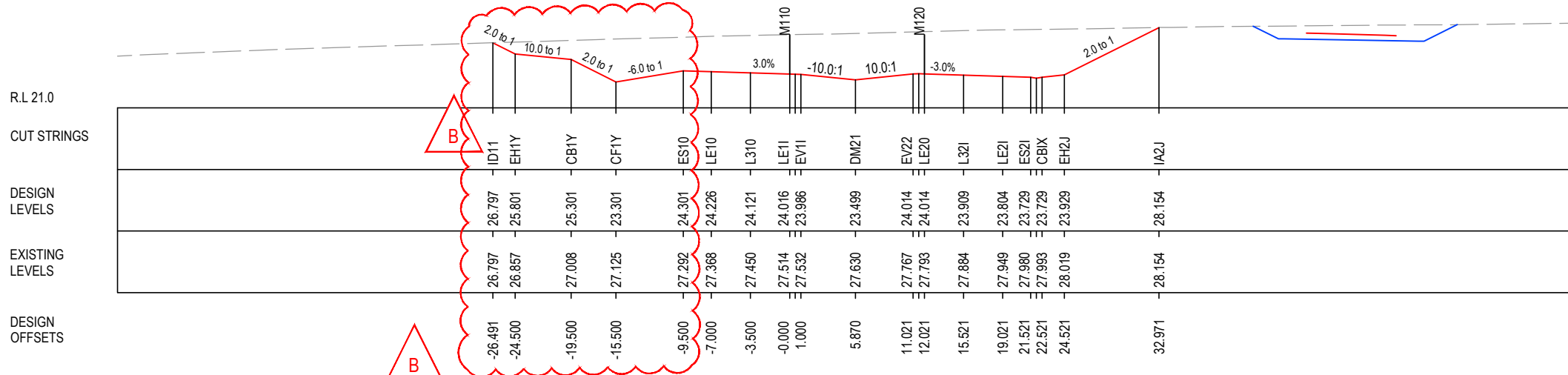
DESIGN LOT CODE A-81-RA-01		DESIGN MODEL FILE(S) USED FOR DOCUMENTATION OF THIS DRAWING W2B-GHD-A-RA-MOD-00008.txt		PLOT DATE / TIME 28 June 2019 4:40:13 PM		PLOT BY Julius Macadangdang		CLIENT CLARENCE VALLEY COUNCIL		HW10 - PACIFIC HIGHWAY WOOLGOOLGA TO BALLINA UPGRADE PORTION A - GLENUGIE TO MACLEAN ROAD ALIGNMENT AND EARTHWORKS 3AB CROSS SECTIONS - M110 NORTHBOUND SHEET No. 111 OF 208	A3
MENDMENT / REVISION DESCRIPTION		DRAWINGS / DESIGN PREPARED BY		TITLE		NAME		DATE			
ISSUED FOR CONSTRUCTION		GHD		ROAD ALIGNMENT AND EARTHWORKS 3AB		V. LOUISE		28.06.19		 Transport Roads & Maritime Services	PART 4
ISSUED FOR CONSTRUCTION (RFI 825)		BG & E		DESIGN		A. FRENCH		28.06.19			
				DESIGN CHECK		N. CUPAC		28.06.19			
				DESIGN CHECK		R. PRAST		28.06.19			
				DESIGN MNGR		B. HANCOCK		28.06.19		PREPARED FOR PACIFIC HIGHWAY PACIFIC HIGHWAY OFFICE GRAFTON	
				PROJECT MNGR		A. HORTON		28.06.19			
		SCALE 1:500m		RMS REGISTRATION No.		DS2016/000619		ISSUE STATUS		ISSUED FOR CONSTRUCTION SF2015/118045 SHEET No. RA-A-41711 ISSUE B	
		CO-ORDINATE SYSTEM MGA ZONE 56		HEIGHT DATUM AHD							

LEGEND


- EXISTING SURFACE
- FINAL DESIGN SURFACE
- ENABLING WORKS DESIGN SURFACE
- DRAINAGE DESIGN
- LANDSCAPE MOUND



CH. 39475



CH. 39450



CH. 39425

I MAY BE INCOMPLETE IF COPIED FROM AN A3 SIZE ORIGINAL

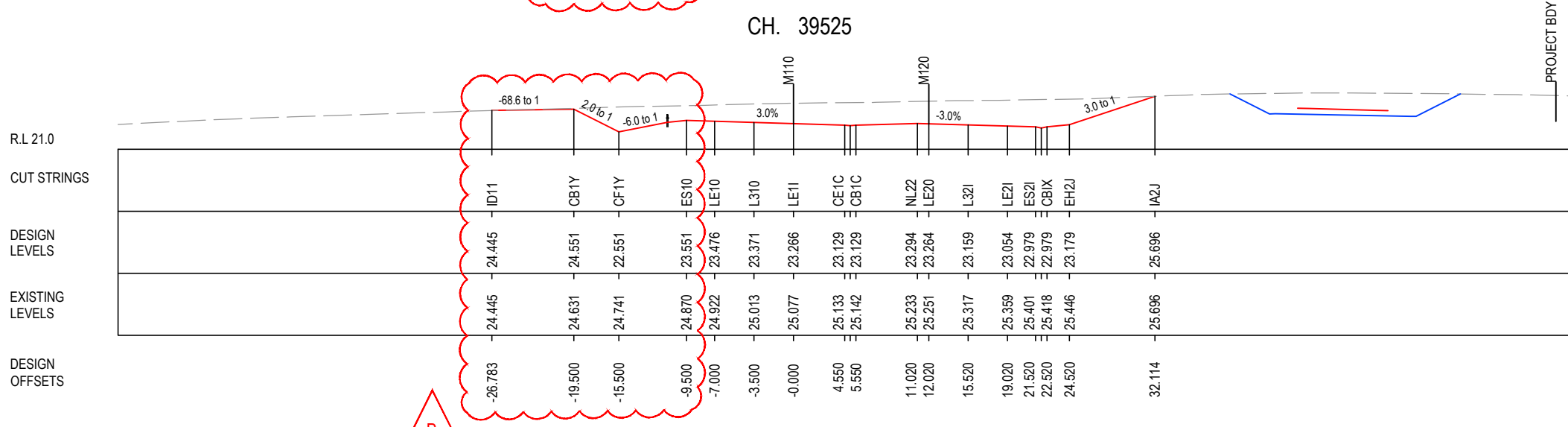
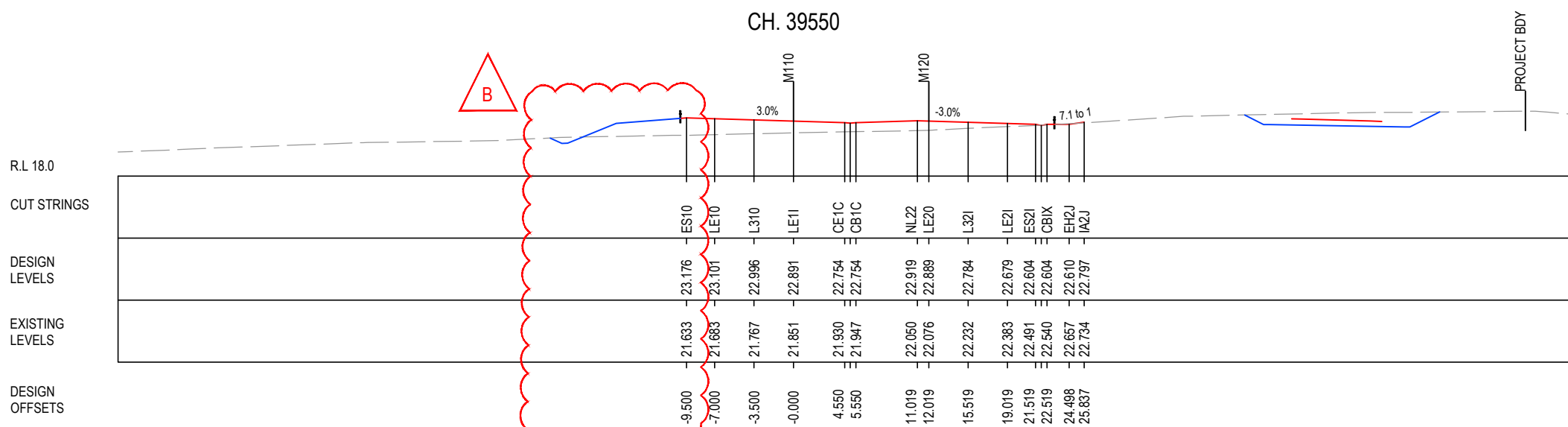
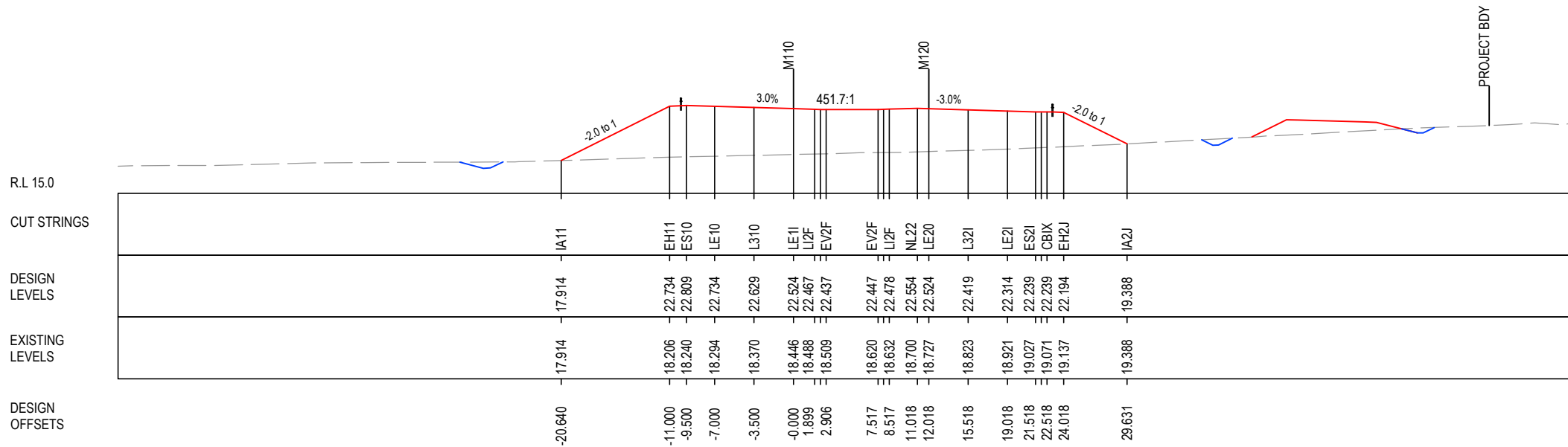
***Disclaimer:** This information is to be used only for the purpose of inspecting fixing or varying road levels in accordance with Part 3 of the Roads Act 1993. In some locations the road configuration has been refined without impacting the road level.

ACCEPTED FOR CONSTRUCTION

DESIGN LOT CODE A-81-RA-01		DESIGN MODEL FILE(S) USED FOR DOCUMENTATION OF THIS DRAWING W2B-GHD-A-RA-MOD-00008.txt		PLOT DATE / TIME 28 June 2019 4:40:19 PM		PLOT BY Julius Macadangdang		CLIENT CLARENCE VALLEY COUNCIL HW10 - PACIFIC HIGHWAY WOOLGOOLGA TO BALLINA UPGRADE PORTION A - GLENUGIE TO MACLEAN ROAD ALIGNMENT AND EARTHWORKS 3AB CROSS SECTIONS - M110 NORTHBOUND		A3	
REVISION / REVISION DESCRIPTION		SCALES ON A3 SIZE DRAWING		DRAWINGS / DESIGN PREPARED BY		TITLE		NSW GOVERNMENT Transport Roads & Maritime Services		SHEET No. 112 OF 208	
ISSUED FOR CONSTRUCTION		SCALE 1:500m		GHD BG & E		DRAWN V.LOUISE		PREPARED FOR PACIFIC HIGHWAY PACIFIC HIGHWAY OFFICE GRAFTON		RMS REGISTRATION No. DS2016/000619	
ISSUED FOR CONSTRUCTION (RFI 825)		CO-ORDINATE SYSTEM MGA ZONE 56		HEIGHT DATUM AHD		DRG CHECK A.FRENCH		ISSUE STATUS ISSUED FOR CONSTRUCTION		EDMS No. SF2015/118045	
						DESIGN N.CUPAC		SHEET No. RA-A-41712		ISSUE B	
						DESIGN CHECK R.PRAST					
						DESIGN MNGR B.HANCOCK					
						PROJECT MNGR A.HORTON					

LEGEND

- EXISTING SURFACE
- FINAL DESIGN SURFACE
- ENABLING WORKS DESIGN SURFACE
- DRAINAGE DESIGN
- LANDSCAPE MOUND




I MAY BE INCOMPLETE IF COPIED
mm ON A3 SIZE ORIGINAL
G:\2125148\CADD\DRG\RA_Alignment_Earthworks\W2B-GHD-A-RA-DRG-41600.dwg

***Disclaimer:** This information is to be used only for the purpose of inspecting fixing or varying road levels in accordance with Part 3 of the Roads Act 1993. In some locations the road configuration has been refined without impacting the road level.

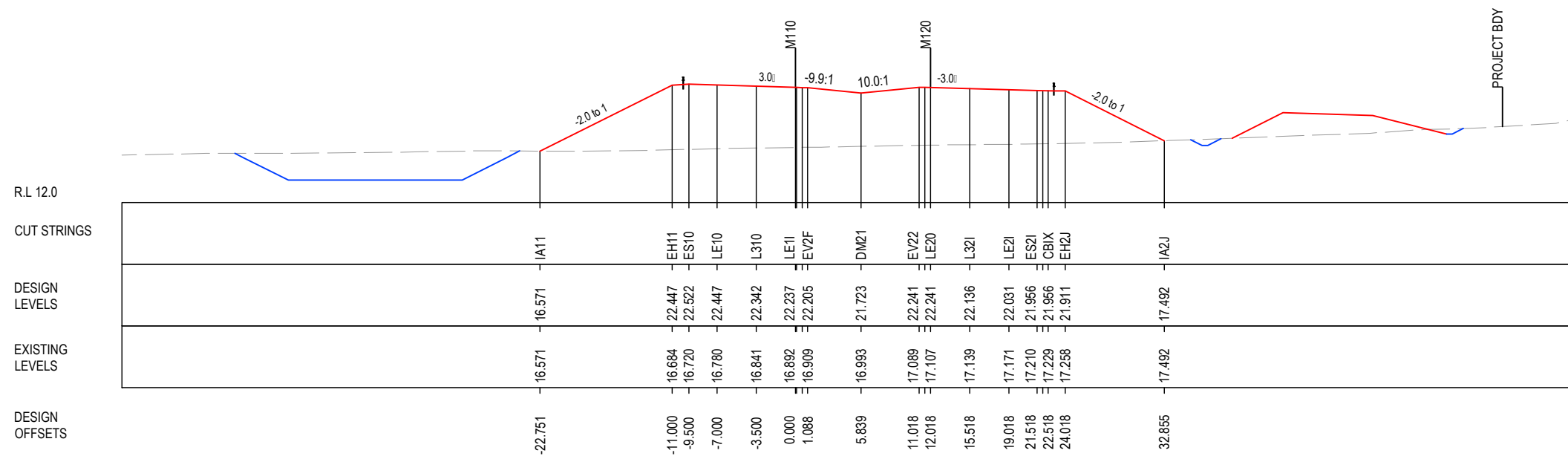
ACCEPTED FOR CONSTRUCTION

DESIGN LOT CODE A-81-RA-01	DESIGN MODEL FILE(S) USED FOR DOCUMENTATION OF THIS DRAWING W2B-GHD-A-RA-MOD-00008.txt	PLOT DATE / TIME 28 June 2019 4:40:25 PM	PLOT BY Julius Macadangdang	CLIENT CLARENCE VALLEY COUNCIL	A3
WVR No.	APPROVAL AH AG	DRAWINGS / DESIGN PREPARED BY GHD BG & E		NSW GOVERNMENT Transport Roads & Maritime Services	HW10 - PACIFIC HIGHWAY WOOLGOOLGA TO BALLINA UPGRADE PORTION A - GLENUGIE TO MACLEAN ROAD ALIGNMENT AND EARTHWORKS 3AB CROSS SECTIONS - M110 NORTHBOUND SHEET No. 113 OF 208
SCALE ON A3 SIZE DRAWING 0 5 10 15 20 25 SCALE 1:500m		TITLE DRAWN V.LOUISE 28.06.19 DRG CHECK A.FRENCH 28.06.19 DESIGN N.CUPAC 28.06.19 DESIGN CHECK R.PRAST 28.06.19 DESIGN MNGR B.HANCOCK 28.06.19 PROJECT MNGR A.HORTON 28.06.19		PREPARED FOR PACIFIC HIGHWAY PACIFIC HIGHWAY OFFICE GRAFTON	RMS REGISTRATION No. DS2016/000619
CO-ORDINATE SYSTEM MGA ZONE 56		HEIGHT DATUM AHD		ISSUED FOR CONSTRUCTION	EDMS No. SF2015/118045 SHEET No. RA-A-41713 ISSUE B

- LEGEND**
- EXISTING SURFACE
 - FINAL DESIGN SURFACE
 - ENABLING WORKS DESIGN SURFACE
 - DRAINAGE DESIGN
 - LANDSCAPE MOUND



CH. 39600



CH. 39575

MAY BE INCOMPLETE IF COPIED FROM ORIGINAL

G:\21\25146\CADD\DRG\RA_Alignment_Earthworks\W2B-GHD-A-RA-DRG-11600.dwg


***Disclaimer:** This information is to be used only for the purpose of inspecting fixing or varying road levels in accordance with Part 3 of the Roads Act 1993. In some locations the road configuration has been refined without impacting the road level.

ACCEPTED FOR CONSTRUCTION

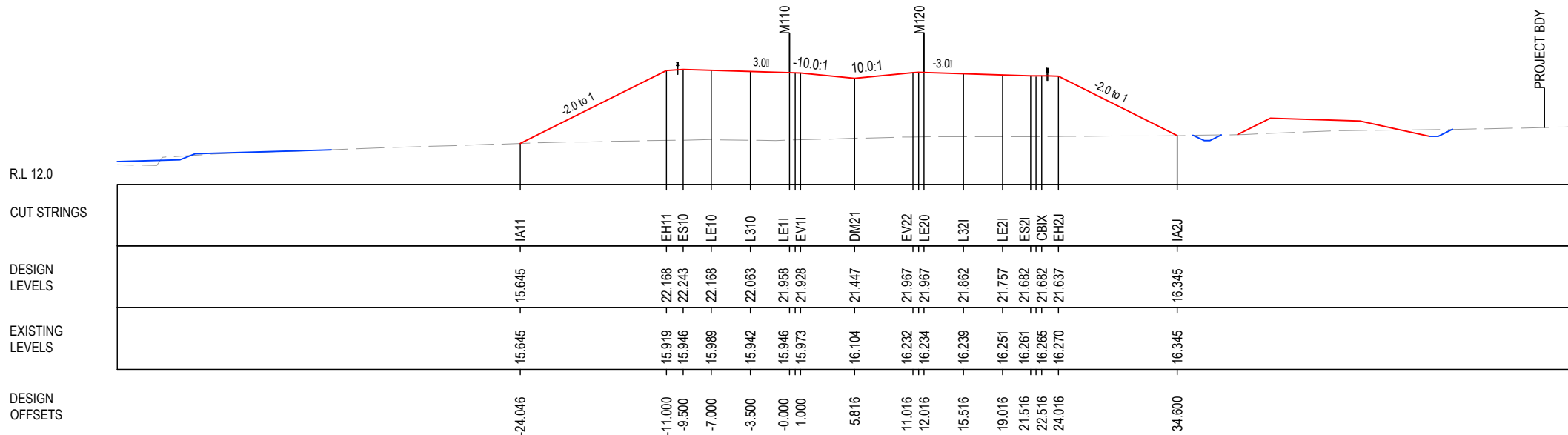
	DESIGN LOT CODE A-81-RA-01	DESIGN MODEL FILE(S) USED FOR DOCUMENTATION OF THIS DRAWING W2B-GHD-A-RA-MOD-00008.txt	PLOT DATE / TIME 1 February 2017 1:54:22 PM	PLOT BY Franz Bathen	CLIENT CLARENCE VALLEY COUNCIL HW10 - PACIFIC HIGHWAY
MENDMENT / REVISION DESCRIPTION ISSUED FOR CONSTRUCTION	WVR No. APPROVAL -- AH	SCALES ON A3 SIZE DRAWING 	DRAWINGS / DESIGN PREPARED BY 		TITLE ROAD ALIGNMENT AND EARTHWORKS 3AB
		CO-ORDINATE SYSTEM MGA ZONE 56	HEIGHT DATUM AHD	DRG CHECK A.FRENCH	DATE 31.01.17
				DESIGN N.CUPAC	31.01.17
				DESIGN CHECK R.PRAST	31.01.17
				DESIGN MNGR B.HANCOCK	31.01.17
				PROJECT MNGR A.HORTON	31.01.17
				NSW GOVERNMENT Transport Roads & Maritime Services	
				PREPARED FOR PACIFIC HIGHWAY OFFICE	
				RMS REGISTRATION No. DS2016/000619	PART 4
				ISSUE STATUS ISSUED FOR CONSTRUCTION	EDMS No. SF2015/118045
				SHEET No. RA-A-41714	ISSUE A

LEGEND

- EXISTING SURFACE
- FINAL DESIGN SURFACE
- ENABLING WORKS DESIGN SURFACE
- DRAINAGE DESIGN
- LANDSCAPE MOUND



CH. 39650



CH. 39625

MAY BE INCOMPLETE IF COPIED FROM A3 SIZE ORIGINAL

G:\21\25146\CADD\DRG\RA_Alignment_Earthworks\W2B-GHD-A-RA-DRG-1600.dwg

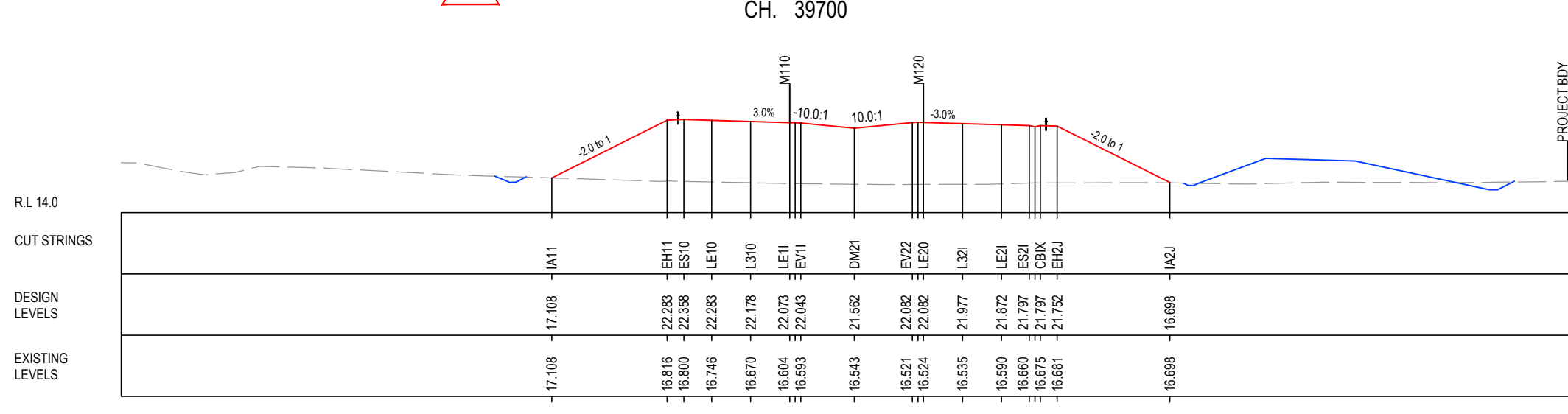
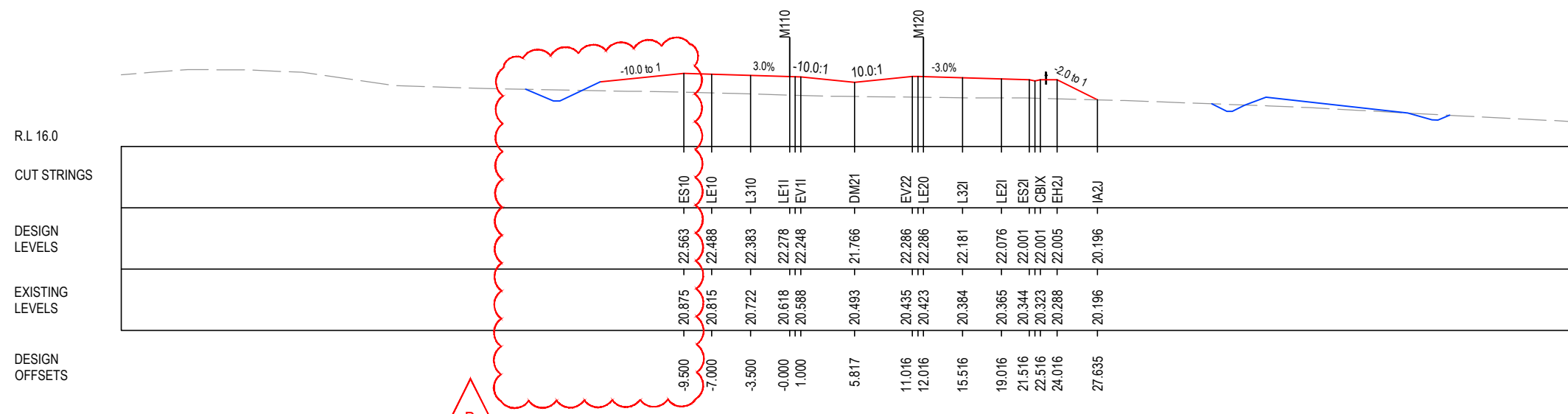
*Disclaimer: This information is to be used only for the purpose of inspecting fixing or varying road levels in accordance with Part 3 of the Roads Act 1993. In some locations the road configuration has been refined without impacting the road level.

ACCEPTED FOR CONSTRUCTION

DESIGN LOT CODE A-81-RA-01		DESIGN MODEL FILE(S) USED FOR DOCUMENTATION OF THIS DRAWING W2B-GHD-A-RA-MOD-00008.txt		PLOT DATE / TIME 1 February 2017 1:54:26 PM		PLOT BY Fran Bathan		CLIENT CLARENCE VALLEY COUNCIL		HW10 - PACIFIC HIGHWAY		A3	
REVISION / REVISION DESCRIPTION ISSUED FOR CONSTRUCTION		SCALES ON A3 SIZE DRAWING		DRAWINGS / DESIGN PREPARED BY		TITLE		NSW GOVERNMENT Transport Roads & Maritime Services		WOOLGOOLGA TO BALLINA UPGRADE PORTION A - GLENUGIE TO MACLEAN ROAD ALIGNMENT AND EARTHWORKS 3AB		SHEET No. 115 OF 208	
WVR No. APPROVAL		SCALE 1:1000		GHD BG & E		DRAWN V.LOUISE 31.01.17		PREPARED FOR PACIFIC HIGHWAY PACIFIC HIGHWAY OFFICE		RMS REGISTRATION No. DS2016/000619		PART 4	
CO-ORDINATE SYSTEM MGA ZONE 56		HEIGHT DATUM AHD				DRG CHECK A.FRENCH 31.01.17		PACIFIC HIGHWAY OFFICE GRAFTON		ISSUE STATUS ISSUED FOR CONSTRUCTION		EDMS No. SF2015/118045 SHEET No. RA-A-41715 ISSUE A	
						DESIGN N.CUPAC 31.01.17							
						DESIGN CHECK R.PRAST 31.01.17							
						DESIGN MNGR B.HANCOCK 31.01.17							
						PROJECT MNGR A.HORTON 31.01.17							

LEGEND

- EXISTING SURFACE
- FINAL DESIGN SURFACE
- ENABLING WORKS DESIGN SURFACE
- DRAINAGE DESIGN
- LANDSCAPE MOUND



I MAY BE INCOMPLETE IF COPIED FROM AN A3 SIZE ORIGINAL
G:\2125148\CADD\DRG\RA_Alignment_Earthworks\W2B-GHD-A-RA-DRG-41600.dwg

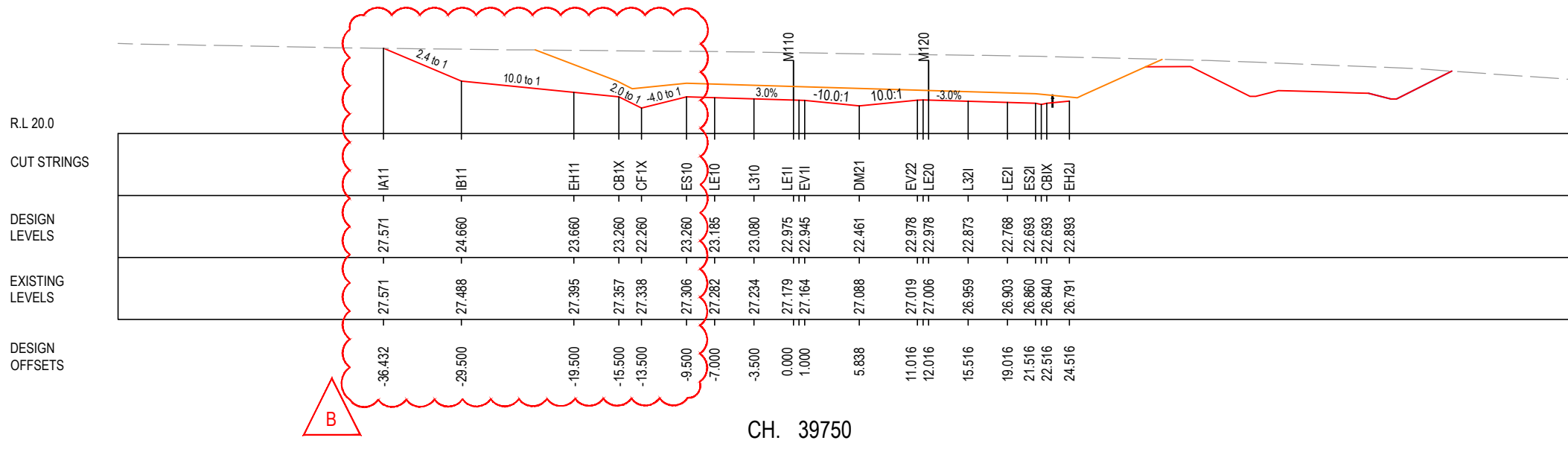
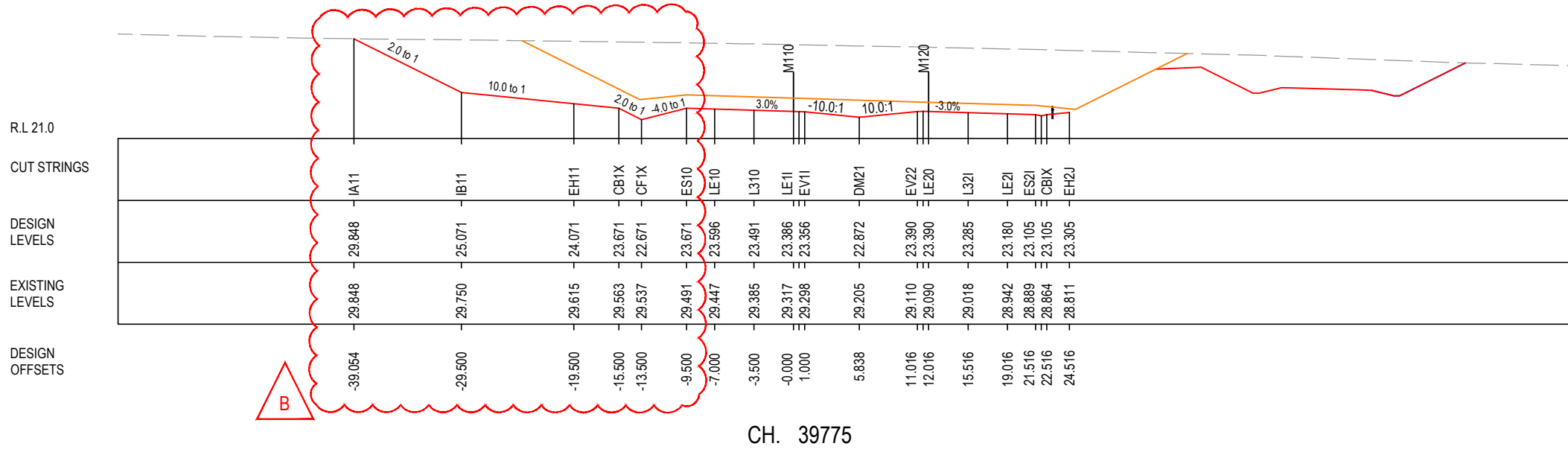
***Disclaimer:** This information is to be used only for the purpose of inspecting fixing or varying road levels in accordance with Part 3 of the Roads Act 1993. In some locations the road configuration has been refined without impacting the road level.

ACCEPTED FOR CONSTRUCTION

DESIGN LOT CODE A-81-RA-01		DESIGN MODEL FILE(S) USED FOR DOCUMENTATION OF THIS DRAWING W2B-GHD-A-RA-MOD-00008.txt		PLOT DATE / TIME 28 June 2019 4:40:31 PM		PLOT BY Julius Macadangdang		CLIENT CLARENCE VALLEY COUNCIL		HW10 - PACIFIC HIGHWAY WOOLGOOLGA TO BALLINA UPGRADE PORTION A - GLENUGIE TO MACLEAN ROAD ALIGNMENT AND EARTHWORKS 3AB CROSS SECTIONS - M110 NORTHBOUND SHEET No. 116 OF 208	A3		
MENDMENT / REVISION DESCRIPTION		DRAWINGS / DESIGN PREPARED BY		TITLE		NAME		DATE					
ISSUED FOR CONSTRUCTION		GHD		ROAD ALIGNMENT AND EARTHWORKS 3AB		V. LOUISE		28.06.19		PREPARED FOR PACIFIC HIGHWAY PACIFIC HIGHWAY OFFICE GRAFTON	RMS REGISTRATION No. DS2016/000619		
ISSUED FOR CONSTRUCTION (RFI 817)		BG & E		ROAD ALIGNMENT AND EARTHWORKS 3AB		A. FRENCH		28.06.19				SHEET No. RA-A-41716	ISSUE B
				SCALE ON A3 SIZE DRAWING		N. CUPAC		28.06.19					
				SCALE 1:500m		R. PRAST		28.06.19					
				CO-ORDINATE SYSTEM MGA ZONE 56		B. HANCOCK		28.06.19					
				HEIGHT DATUM AHD		A. HORTON		28.06.19		EDMS No. SF2015/118045			

LEGEND

	EXISTING SURFACE
	FINAL DESIGN SURFACE
	ENABLING WORKS DESIGN SURFACE
	DRAINAGE DESIGN
	LANDSCAPE MOUND



I MAY BE INCOMPLETE IF COPIED FROM AN A3 SIZE ORIGINAL

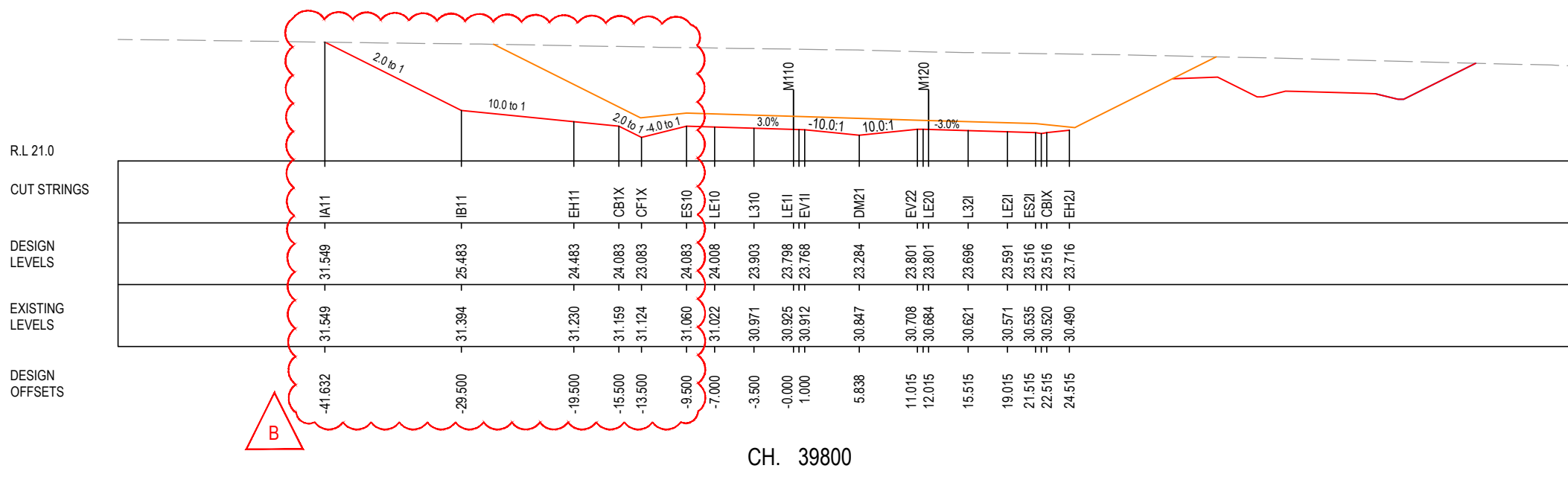
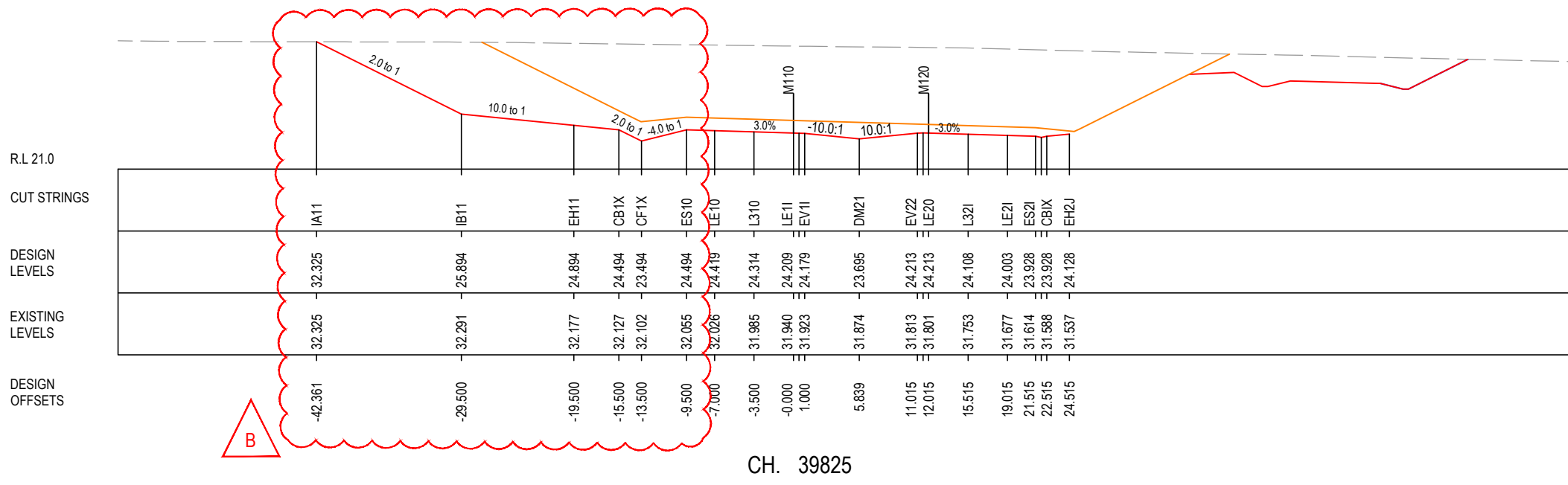
***Disclaimer:** This information is to be used only for the purpose of inspecting fixing or varying road levels in accordance with Part 3 of the Roads Act 1993. In some locations the road configuration has been refined without impacting the road level.

ACCEPTED FOR CONSTRUCTION

DESIGN LOT CODE A-81-RA-01	DESIGN MODEL FILE(S) USED FOR DOCUMENTATION OF THIS DRAWING W2B-GHD-A-RA-MOD-00008.txt	PLOT DATE / TIME 28 June 2019 4:40:38 PM	PLOT BY Julius Macadangdang	CLIENT CLARENCE VALLEY COUNCIL HW10 - PACIFIC HIGHWAY WOOLGOOLGA TO BALLINA UPGRADE PORTION A - GLENUGIE TO MACLEAN ROAD ALIGNMENT AND EARTHWORKS 3AB CROSS SECTIONS - M110 NORTHBOUND SHEET No. 117 OF 208	A3																											
MENDMENT / REVISION DESCRIPTION ISSUED FOR CONSTRUCTION ISSUED FOR CONSTRUCTION (RFI 817)	WVR No. APPROVAL - AH - AG	SCALES ON A3 SIZE DRAWING 0 5 10 15 20 25 SCALE 1:500m	DRAWINGS / DESIGN PREPARED BY 	<table border="1" style="width: 100%; border-collapse: collapse;"> <thead> <tr> <th>TITLE</th> <th>NAME</th> <th>DATE</th> </tr> </thead> <tbody> <tr><td>DRAWN</td><td>V.LOUISE</td><td>28.06.19</td></tr> <tr><td>DRG CHECK</td><td>A.FRENCH</td><td>28.06.19</td></tr> <tr><td>DESIGN</td><td>N.CUPAC</td><td>28.06.19</td></tr> <tr><td>DESIGN CHECK</td><td>R.PRAST</td><td>28.06.19</td></tr> <tr><td>DESIGN MNGR</td><td>B.HANCOCK</td><td>28.06.19</td></tr> <tr><td>PROJECT MNGR</td><td>A.HORTON</td><td>28.06.19</td></tr> </tbody> </table>	TITLE	NAME	DATE	DRAWN	V.LOUISE	28.06.19	DRG CHECK	A.FRENCH	28.06.19	DESIGN	N.CUPAC	28.06.19	DESIGN CHECK	R.PRAST	28.06.19	DESIGN MNGR	B.HANCOCK	28.06.19	PROJECT MNGR	A.HORTON	28.06.19	<table border="1" style="width: 100%; border-collapse: collapse;"> <tr> <td colspan="2" style="text-align: center;"> Transport Roads & Maritime Services </td> </tr> <tr> <td style="width: 50%;"> PREPARED FOR PACIFIC HIGHWAY PACIFIC HIGHWAY OFFICE GRAFTON </td> <td style="width: 50%;"> RMS REGISTRATION No. DS2016/000619 SHEET No. 4 ISSUE STATUS ISSUED FOR CONSTRUCTION </td> </tr> <tr> <td style="width: 50%;"> EDMS No. SF2015/118045 </td> <td style="width: 50%;"> SHEET No. RA-A-41717 ISSUE No. B </td> </tr> </table>	Transport Roads & Maritime Services		PREPARED FOR PACIFIC HIGHWAY PACIFIC HIGHWAY OFFICE GRAFTON	RMS REGISTRATION No. DS2016/000619 SHEET No. 4 ISSUE STATUS ISSUED FOR CONSTRUCTION	EDMS No. SF2015/118045	SHEET No. RA-A-41717 ISSUE No. B
TITLE	NAME	DATE																														
DRAWN	V.LOUISE	28.06.19																														
DRG CHECK	A.FRENCH	28.06.19																														
DESIGN	N.CUPAC	28.06.19																														
DESIGN CHECK	R.PRAST	28.06.19																														
DESIGN MNGR	B.HANCOCK	28.06.19																														
PROJECT MNGR	A.HORTON	28.06.19																														
Transport Roads & Maritime Services																																
PREPARED FOR PACIFIC HIGHWAY PACIFIC HIGHWAY OFFICE GRAFTON	RMS REGISTRATION No. DS2016/000619 SHEET No. 4 ISSUE STATUS ISSUED FOR CONSTRUCTION																															
EDMS No. SF2015/118045	SHEET No. RA-A-41717 ISSUE No. B																															

LEGEND

- EXISTING SURFACE
- FINAL DESIGN SURFACE
- ENABLING WORKS DESIGN SURFACE
- DRAINAGE DESIGN
- LANDSCAPE MOUND



I MAY BE INCOMPLETE IF COPIED FROM ORIGINAL mm ON A3 SIZE ORIGINAL

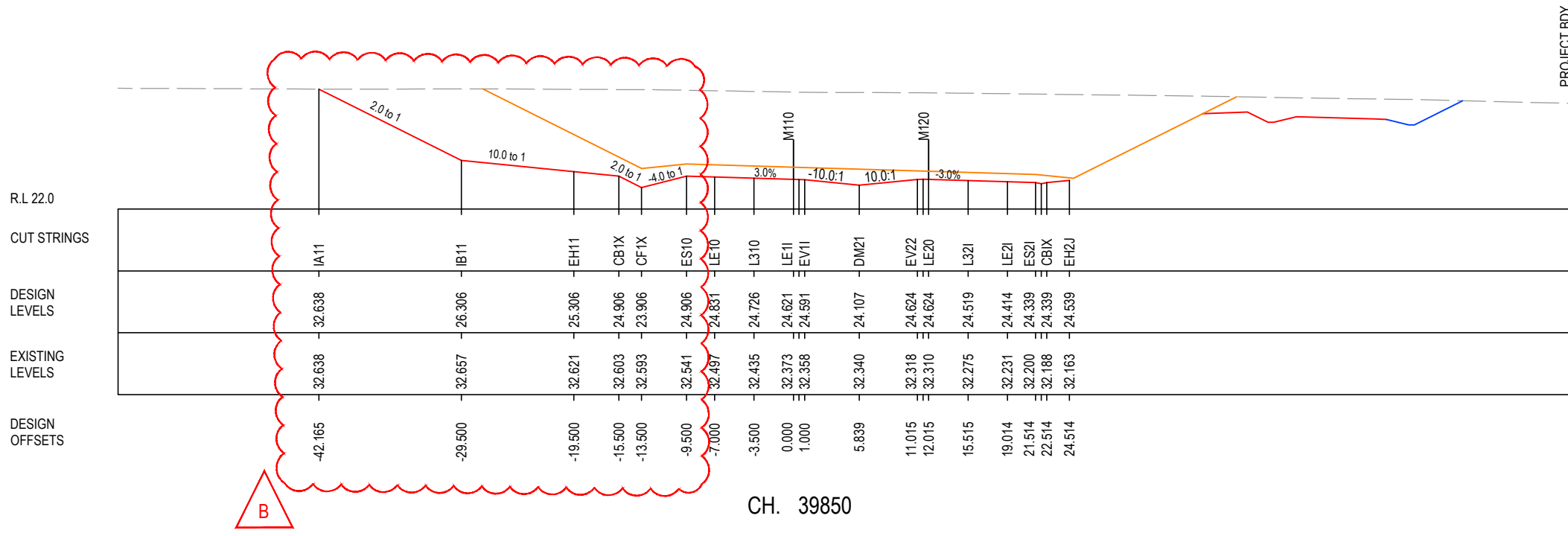
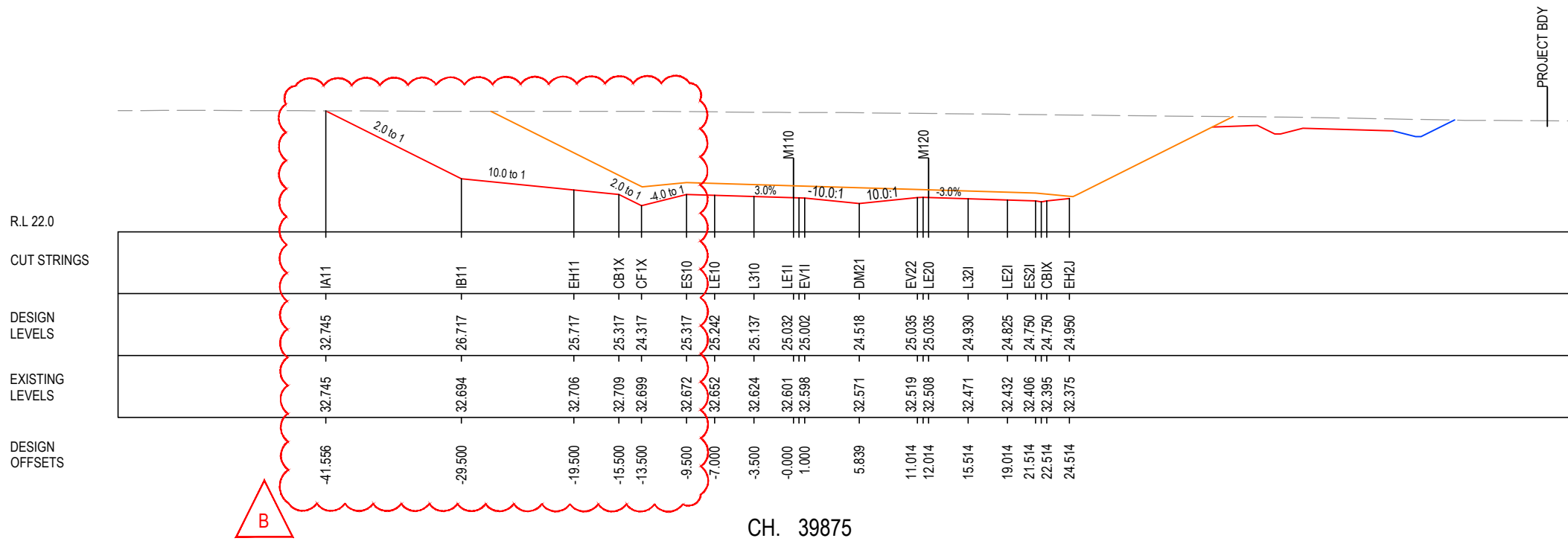
***Disclaimer:** This information is to be used only for the purpose of inspecting fixing or varying road levels in accordance with Part 3 of the Roads Act 1993. In some locations the road configuration has been refined without impacting the road level.

ACCEPTED FOR CONSTRUCTION

DESIGN LOT CODE A-81-RA-01		DESIGN MODEL FILE(S) USED FOR DOCUMENTATION OF THIS DRAWING W2B-GHD-A-RA-MOD-00008.txt		PLOT DATE / TIME 28 June 2019 4:40:44 PM		PLOT BY Julius Macadangdang		CLIENT CLARENCE VALLEY COUNCIL		HW10 - PACIFIC HIGHWAY		A3	
MENDMENT / REVISION DESCRIPTION		SCALES ON A3 SIZE DRAWING		DRAWINGS / DESIGN PREPARED BY		TITLE		NSW GOVERNMENT		Transport Roads & Maritime Services		WOOLGOOLGA TO BALLINA UPGRADE	
ISSUED FOR CONSTRUCTION		0 5 10 15 20 25 SCALE 1:500m		GHD BG & E		DRAWN V.LOUISE		28.06.19		PORTION A - GLENUGIE TO MACLEAN		ROAD ALIGNMENT AND EARTHWORKS 3AB	
ISSUED FOR CONSTRUCTION (RFI 817)		CO-ORDINATE SYSTEM MGA ZONE 56		HEIGHT DATUM AHD		DRG CHECK A.FRENCH		28.06.19		CROSS SECTIONS - M110 NORTHBOUND		SHEET No. 118 OF 208	
WVR No. APPROVAL		DESIGN N.CUPAC		DESIGN CHECK R.PRAST		28.06.19		PREPARED FOR PACIFIC HIGHWAY PACIFIC HIGHWAY OFFICE		RMS REGISTRATION No. DS2016/000619		PART 4	
AH AG		DESIGN MNGR B.HANCOCK		28.06.19		PROJECT MNGR A.HORTON		28.06.19		ISSUE STATUS ISSUED FOR CONSTRUCTION		EDMS No. SF2015/118045	
										SHEET No. RA-A-41718		ISSUE B	

LEGEND

- EXISTING SURFACE
- FINAL DESIGN SURFACE
- ENABLING WORKS DESIGN SURFACE
- DRAINAGE DESIGN
- LANDSCAPE MOUND



I MAY BE INCOMPLETE IF COPIED FROM AN A3 SIZE ORIGINAL

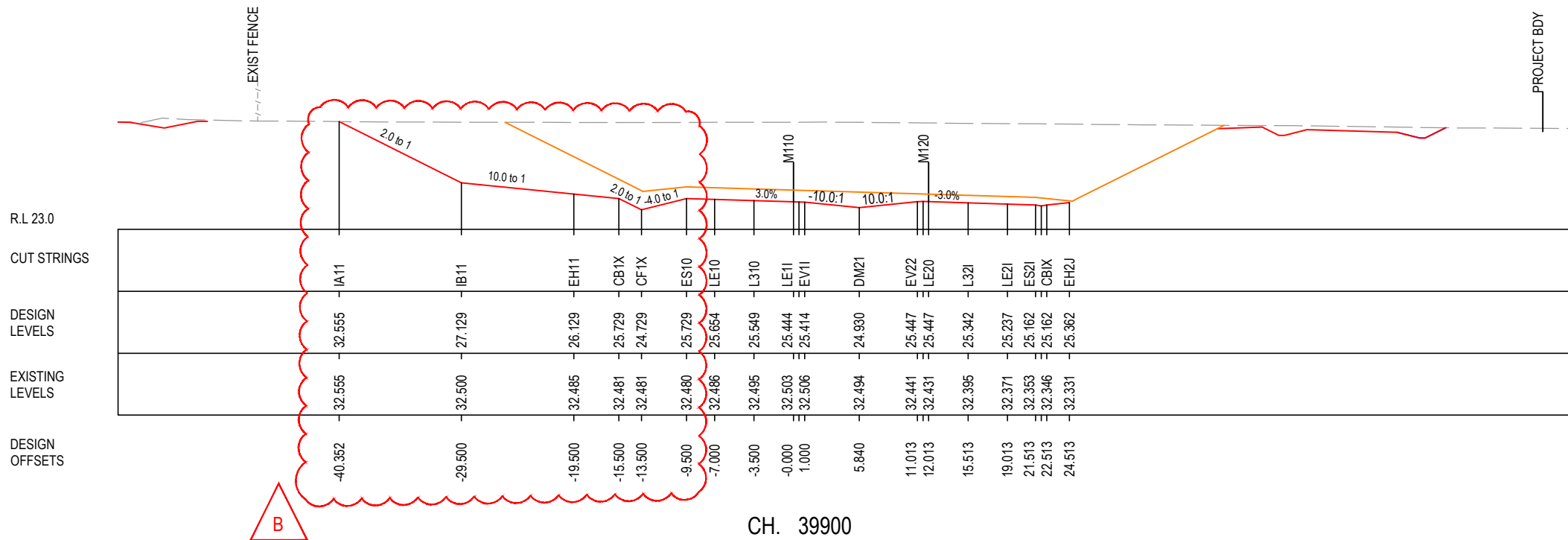
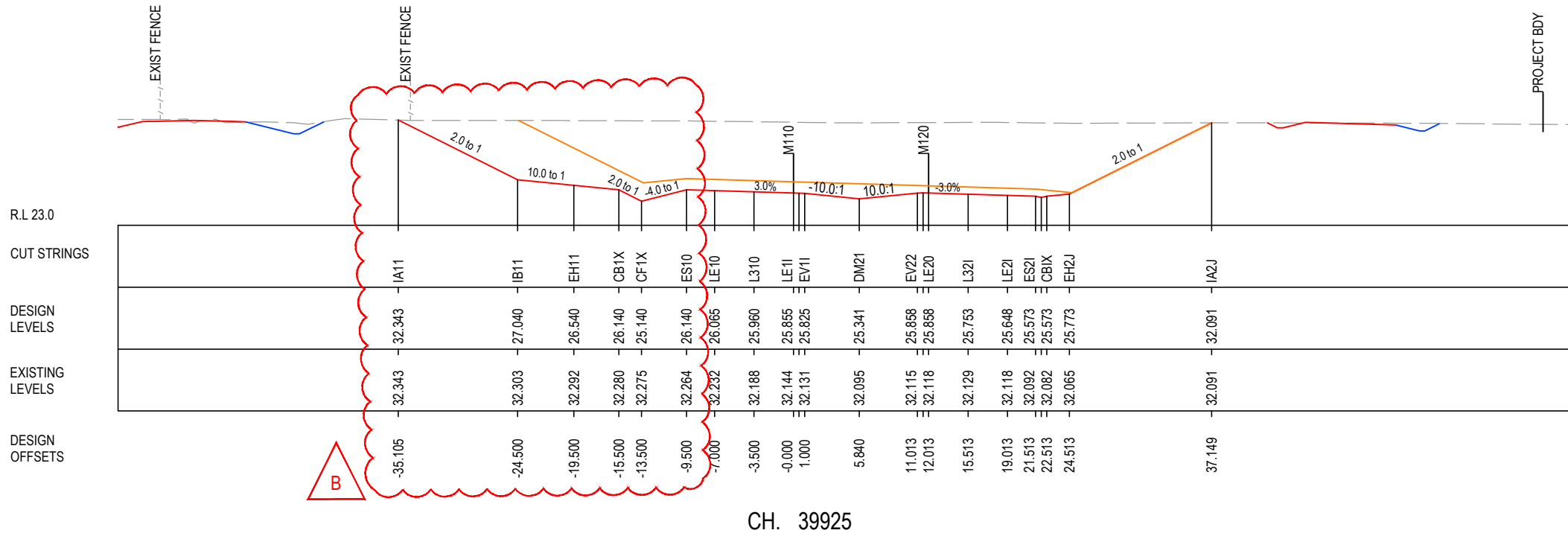
***Disclaimer:** This information is to be used only for the purpose of inspecting fixing or varying road levels in accordance with Part 3 of the Roads Act 1993. In some locations the road configuration has been refined without impacting the road level.

ACCEPTED FOR CONSTRUCTION

DESIGN LOT CODE A-81-RA-01	DESIGN MODEL FILE(S) USED FOR DOCUMENTATION OF THIS DRAWING W2B-GHD-A-RA-MOD-00008.txt	PLOT DATE / TIME 28 June 2019 4:40:50 PM	PLOT BY Julius Macadangdang	CLIENT CLARENCE VALLEY COUNCIL HW10 - PACIFIC HIGHWAY	A3
WVR No.	APPROVAL AH AG	SCALES ON A3 SIZE DRAWING 0 5 10 15 20 25 SCALE 1:500m	DRAWINGS / DESIGN PREPARED BY GHD BG & E	TITLE ROAD ALIGNMENT AND EARTHWORKS 3AB CROSS SECTIONS - M110 NORTHBOUND	SHEET No. 119 OF 208
ISSUED FOR CONSTRUCTION	ISSUED FOR CONSTRUCTION (RFI 817)	CO-ORDINATE SYSTEM MGA ZONE 56	HEIGHT DATUM AHD	PREPARED FOR PACIFIC HIGHWAY PACIFIC HIGHWAY OFFICE GRAFTON	RMS REGISTRATION No. DS2016/000619
DRG CHECK A.FRENCH	DESIGN N.CUPAC	DESIGN CHECK R.PRAST	DESIGN MNGR B.HANCOCK	PROJECT MNGR A.HORTON	ISSUE STATUS ISSUED FOR CONSTRUCTION
DATE 28.06.19	DATE 28.06.19	DATE 28.06.19	DATE 28.06.19	DATE 28.06.19	EDMS No. SF2015/118045
					SHEET No. RA-A-41719
					ISSUE B

LEGEND

- EXISTING SURFACE
- FINAL DESIGN SURFACE
- ENABLING WORKS DESIGN SURFACE
- DRAINAGE DESIGN
- LANDSCAPE MOUND



I MAY BE INCOMPLETE IF COPIED FROM AN A3 SIZE ORIGINAL

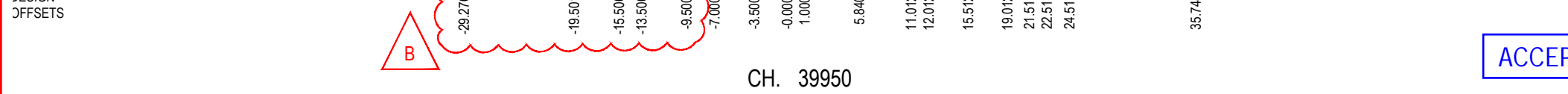
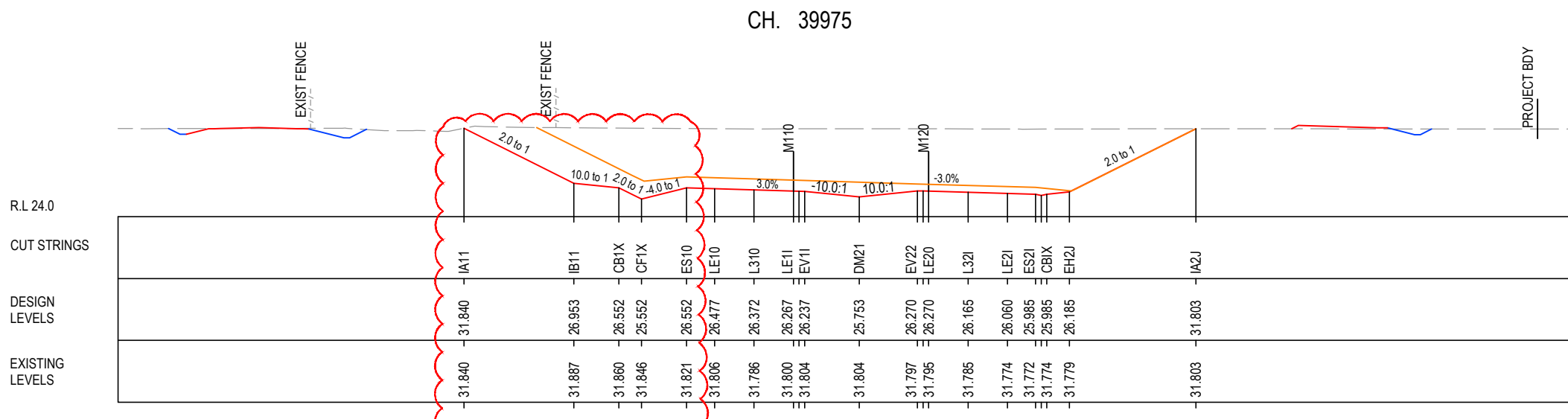
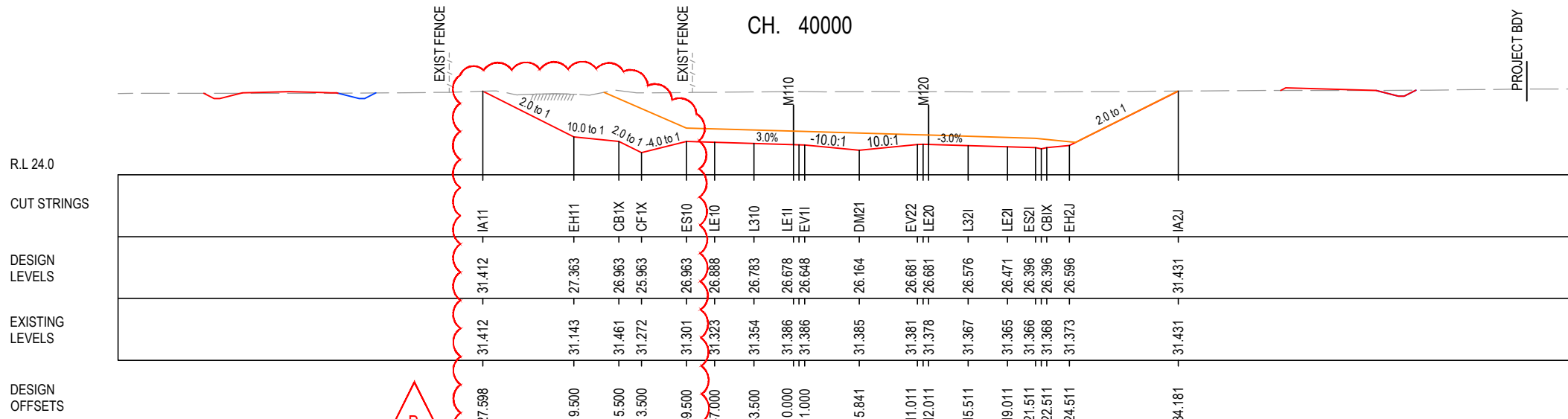
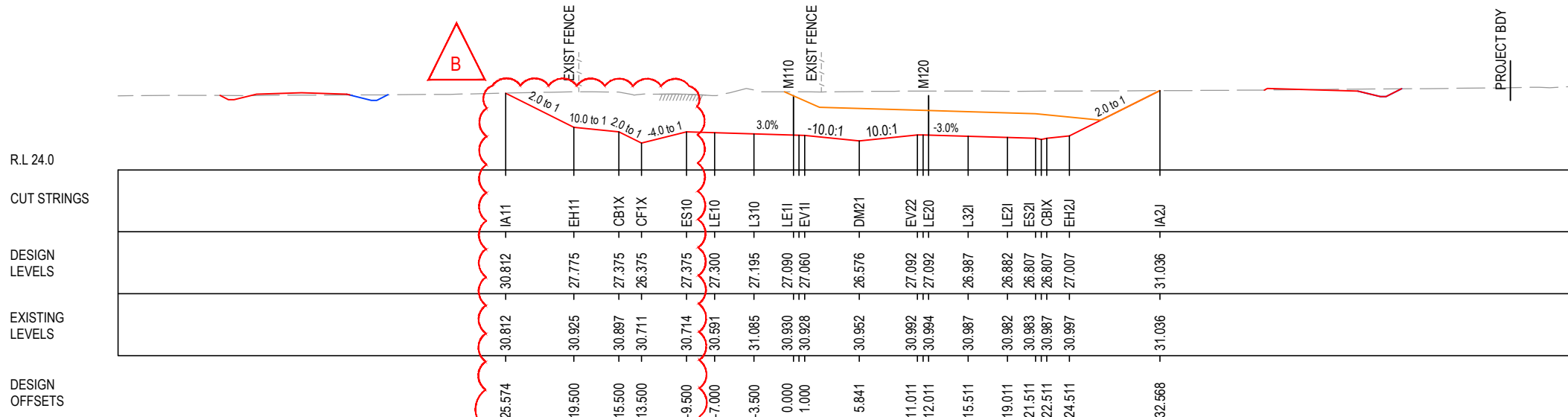
***Disclaimer:** This information is to be used only for the purpose of inspecting fixing or varying road levels in accordance with Part 3 of the Roads Act 1993. In some locations the road configuration has been refined without impacting the road level.

ACCEPTED FOR CONSTRUCTION

DESIGN LOT CODE A-81-RA-01	DESIGN MODEL FILE(S) USED FOR DOCUMENTATION OF THIS DRAWING W2B-GHD-A-RA-MOD-00008.txt	PLOT DATE / TIME 28 June 2019 4:40:56 PM	PLOT BY Julius Macadangdang	CLIENT CLARENCE VALLEY COUNCIL	HW10 - PACIFIC HIGHWAY WOOLGOOLGA TO BALLINA UPGRADE PORTION A - GLENUGIE TO MACLEAN ROAD ALIGNMENT AND EARTHWORKS 3AB CROSS SECTIONS - M110 NORTHBOUND SHEET No. 120 OF 208
MENDMENT / REVISION DESCRIPTION	WVR No. APPROVAL	TITLE	NAME	DATE	
ISSUED FOR CONSTRUCTION	- AH	DRAWN	V.LOUISE	28.06.19	Transport Roads & Maritime Services PREPARED FOR PACIFIC HIGHWAY PACIFIC HIGHWAY OFFICE GRAFTON
ISSUED FOR CONSTRUCTION (RFI 817)	- AG	DRG CHECK	A.FRENCH	28.06.19	
		DESIGN	N.CUPAC	28.06.19	
		DESIGN CHECK	R.PRAST	28.06.19	
		DESIGN MNGR	B.HANCOCK	28.06.19	RMS REGISTRATION No. DS2016/000619
		PROJECT MNGR	A.HORTON	28.06.19	ISSUE STATUS ISSUED FOR CONSTRUCTION
					EDMS No. SF2015/118045
					SHEET No. RA-A-41720
					ISSUE B

LEGEND

- EXISTING SURFACE
- FINAL DESIGN SURFACE
- ENABLING WORKS DESIGN SURFACE
- DRAINAGE DESIGN
- LANDSCAPE MOUND



I MAY BE INCOMPLETE IF COPIED
mm ON A3 SIZE ORIGINAL
G:\2125148\CADD\DRG\RA_Alignment_Earthworks\W2B-GHD-A-RA-DRG-41600.dwg

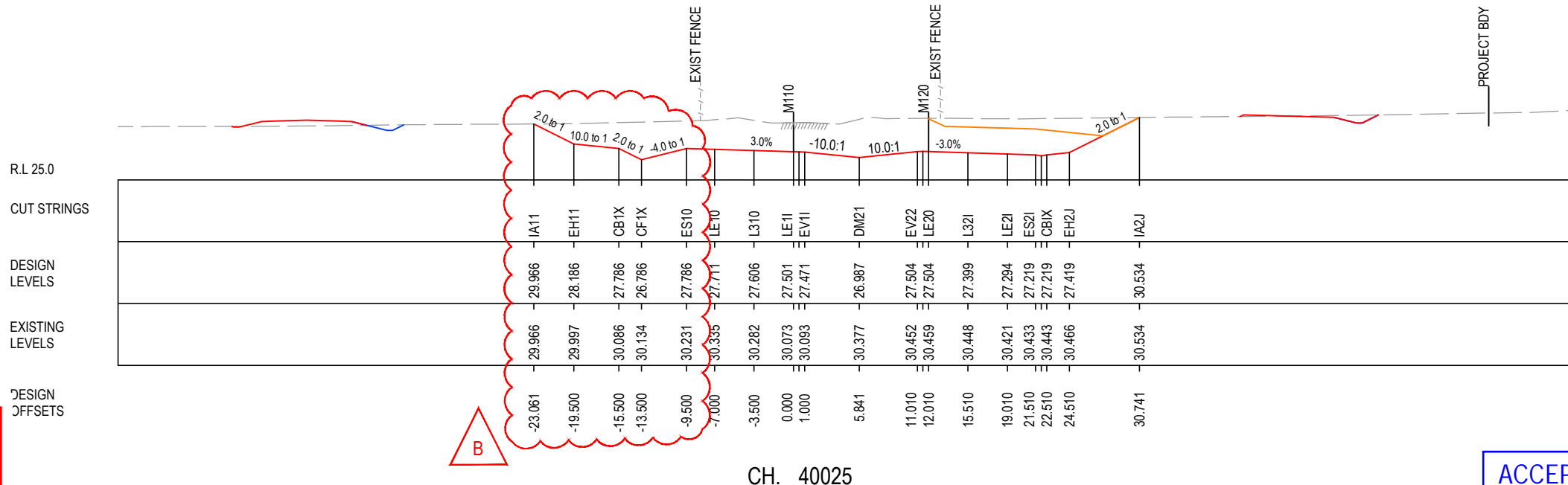
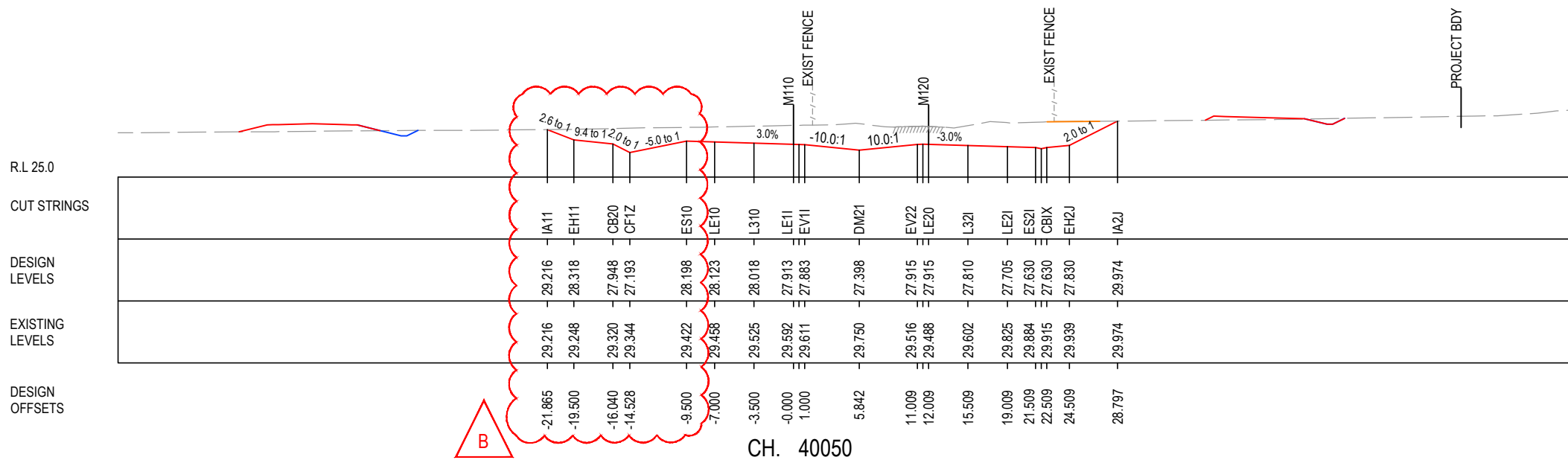
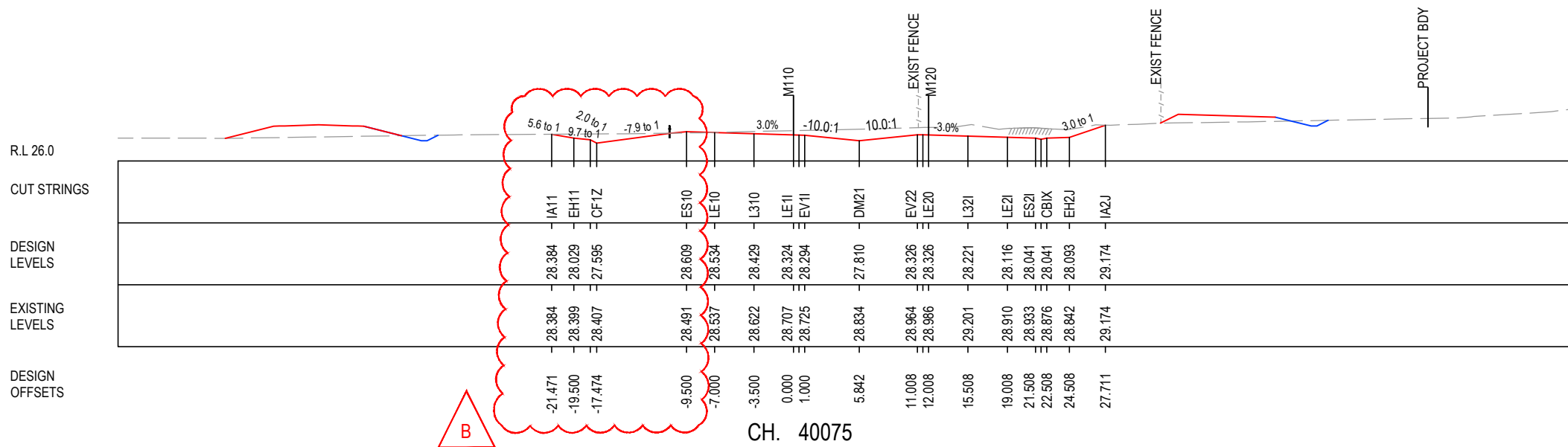
***Disclaimer:** This information is to be used only for the purpose of inspecting fixing or varying road levels in accordance with Part 3 of the Roads Act 1993. In some locations the road configuration has been refined without impacting the road level.

ACCEPTED FOR CONSTRUCTION

DESIGN LOT CODE A-81-RA-01	DESIGN MODEL FILE(S) USED FOR DOCUMENTATION OF THIS DRAWING W2B-GHD-A-RA-MOD-00008.txt	PLOT DATE / TIME 28 June 2019 4:41:03 PM	PLOT BY Julius Macadangdang	CLIENT CLARENCE VALLEY COUNCIL HW10 - PACIFIC HIGHWAY	A3
WVR No.	APPROVAL AH AG	TITLE	NAME	DATE	Transport Roads & Maritime Services PREPARED FOR PACIFIC HIGHWAY PACIFIC HIGHWAY OFFICE GRAFTON
ISSUED FOR CONSTRUCTION	SCALES ON A3 SIZE DRAWING	DRAWN	V.LOUISE	28.06.19	
ISSUED FOR CONSTRUCTION (RFI 817)	0 5 10 15 20 25 SCALE 1:500m	DRG CHECK	A.FRENCH	28.06.19	
	CO-ORDINATE SYSTEM MGA ZONE 56	DESIGN	N.CUPAC	28.06.19	
	HEIGHT DATUM AHD	DESIGN CHECK	R.PRAST	28.06.19	
		DESIGN MNGR	B.HANCOCK	28.06.19	RMS REGISTRATION No. DS2016/000619
		PROJECT MNGR	A.HORTON	28.06.19	ISSUE STATUS ISSUED FOR CONSTRUCTION
					EDMS No. SF2015/118045
					SHEET No. RA-A-41721
					ISSUE B

LEGEND

- EXISTING SURFACE
- FINAL DESIGN SURFACE
- ENABLING WORKS DESIGN SURFACE
- DRAINAGE DESIGN
- LANDSCAPE MOUND



I MAY BE INCOMPLETE IF COPIED FROM ON A3 SIZE ORIGINAL G:\2125148\CADD\DRG\RA_Alignment_Earthworks\W2B-GHD-A-RA-DRG-41600.dwg

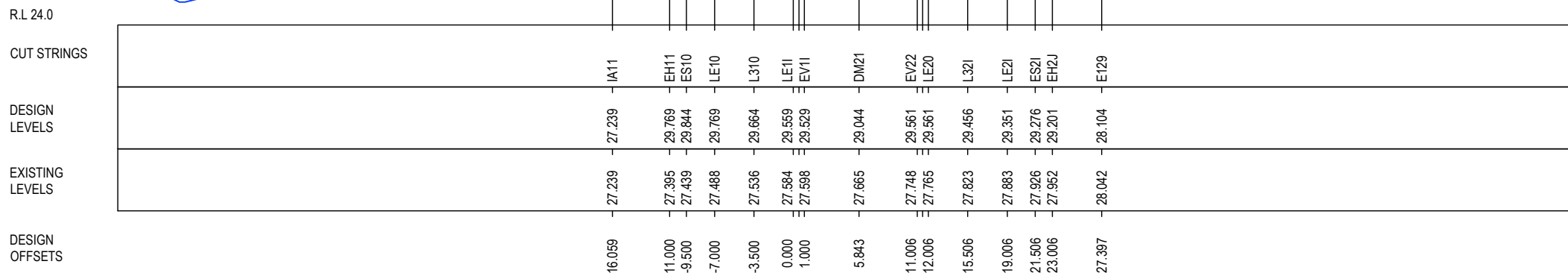
***Disclaimer:** This information is to be used only for the purpose of inspecting fixing or varying road levels in accordance with Part 3 of the Roads Act 1993. In some locations the road configuration has been refined without impacting the road level.

ACCEPTED FOR CONSTRUCTION


DESIGN LOT CODE A-81-RA-01		DESIGN MODEL FILE(S) USED FOR DOCUMENTATION OF THIS DRAWING W2B-GHD-A-RA-MOD-00008.txt		PLOT DATE / TIME 28 June 2019 4:41:09 PM		PLOT BY Julius Macadangdang		CLIENT CLARENCE VALLEY COUNCIL		HW10 - PACIFIC HIGHWAY WOOLGOOLGA TO BALLINA UPGRADE PORTION A - GLENUGIE TO MACLEAN ROAD ALIGNMENT AND EARTHWORKS 3AB CROSS SECTIONS - M110 NORTHBOUND SHEET No. 122 OF 208	A3
MENDMENT / REVISION DESCRIPTION		SCALES ON A3 SIZE DRAWING		DRAWINGS / DESIGN PREPARED BY		TITLE		NSW GOVERNMENT Transport Roads & Maritime Services			
ISSUED FOR CONSTRUCTION		SCALE 1:500m		GHD		DRAWN V.LOUISE		PREPARED FOR PACIFIC HIGHWAY PACIFIC HIGHWAY OFFICE		RMS REGISTRATION No. DS2016/000619	PART 4
ISSUED FOR CONSTRUCTION (RFI 817)		CO-ORDINATE SYSTEM MGA ZONE 56		BG & E		DRG CHECK A.FRENCH		GRAFTON		ISSUE STATUS ISSUED FOR CONSTRUCTION	ISSUE B
		HEIGHT DATUM AHD				DESIGN N.CUPAC				EDMS No. SF2015/118045	SHEET No. RA-A-41722
						DESIGN CHECK R.PRAST					
						DESIGN MNGR B.HANCOCK					
						PROJECT MNGR A.HORTON					

LEGEND

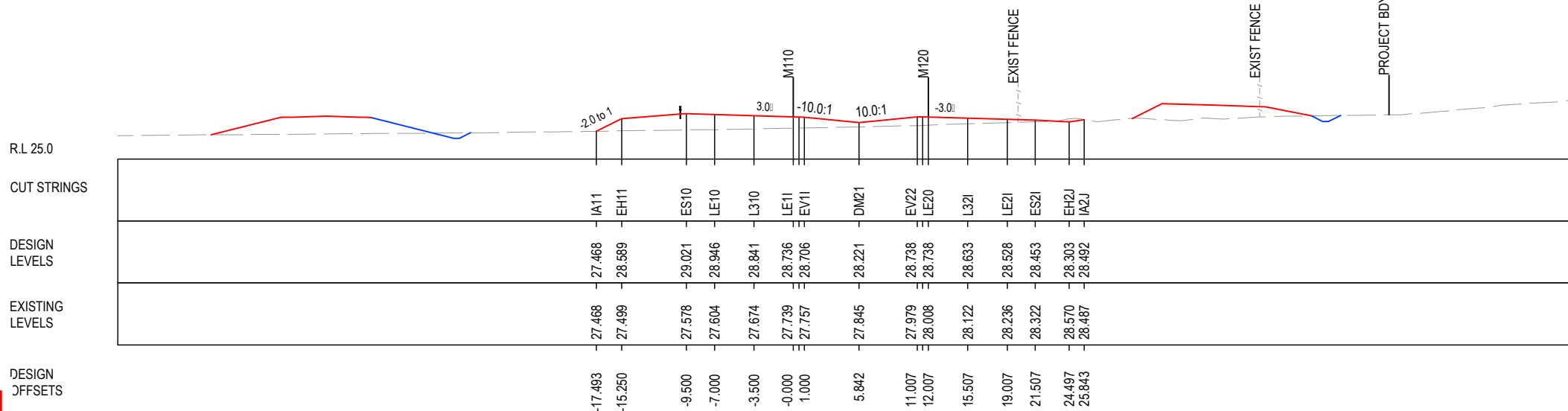
- EXISTING SURFACE
- FINAL DESIGN SURFACE
- ENABLING WORKS DESIGN SURFACE
- DRAINAGE DESIGN
- LANDSCAPE MOUND



CH. 40150



CH. 40125



CH. 40100

ACCEPTED FOR CONSTRUCTION


***Disclaimer:** This information is to be used only for the purpose of inspecting fixing or varying road levels in accordance with Part 3 of the Roads Act 1993. In some locations the road configuration has been refined without impacting the road level.

DESIGN LOT CODE A-81-RA-01		DESIGN MODEL FILE(S) USED FOR DOCUMENTATION OF THIS DRAWING W2B-GHD-A-RA-MOD-00008.txt		PLOT DATE / TIME 1 February 2017 1:55:04 PM		PLOT BY Franl Bathan		CLIENT CLARENCE VALLEY COUNCIL		HW10 - PACIFIC HIGHWAY WOOLGOOLGA TO BALLINA UPGRADE PORTION A - GLENUGIE TO MACLEAN ROAD ALIGNMENT AND EARTHWORKS 3AB CROSS SECTIONS - M110 NORTHBOUND SHEET No. 123 OF 208	A3	
MENDMENT / REVISION DESCRIPTION ISSUED FOR CONSTRUCTION		SCALES ON A3 SIZE DRAWING		DRAWINGS / DESIGN PREPARED BY		TITLE		CLIENT NSW GOVERNMENT Transport Roads & Maritime Services				
WVR No. APPROVAL		SCALE 1:1000		GHD BG & E		DRAWN V.LOUISE		PREPARED FOR PACIFIC HIGHWAY PACIFIC HIGHWAY OFFICE GRAFTON		RMS REGISTRATION No. DS2016/000619	PART 4	
CO-ORDINATE SYSTEM MGA ZONE 56		HEIGHT DATUM AHD		DESIGN CHECK A.FRENCH		DESIGN CHECK R.PRAST		ISSUE STATUS ISSUED FOR CONSTRUCTION		EDMS No. SF2015/118045	SHEET No. RA-A-41723	ISSUE A
						PROJECT MNGR A.HORTON				© Roads and Maritime Services		

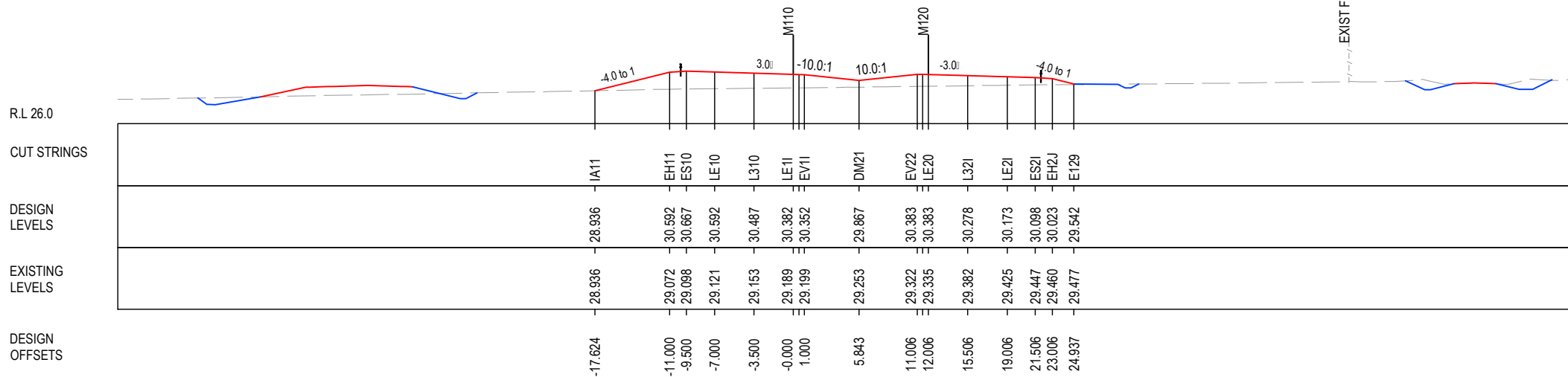
MAY BE INCOMPLETE IF COPIED FROM ORIGINAL

LEGEND

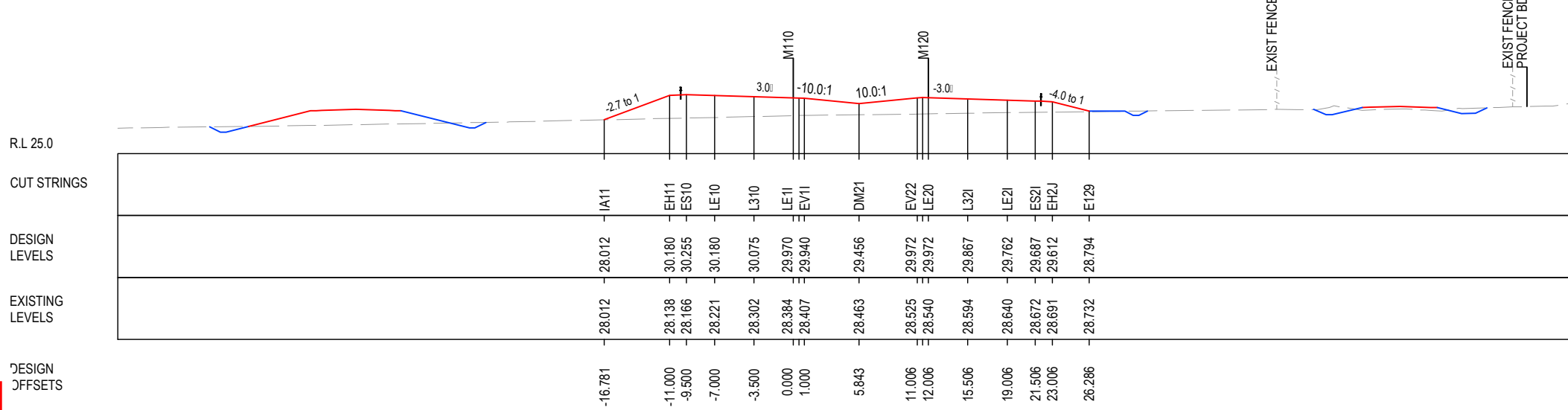
- EXISTING SURFACE
- FINAL DESIGN SURFACE
- ENABLING WORKS DESIGN SURFACE
- DRAINAGE DESIGN
- LANDSCAPE MOUND



CH. 40225



CH. 40200



CH. 40175

ACCEPTED FOR CONSTRUCTION

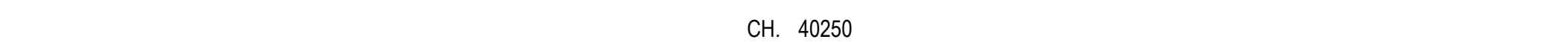

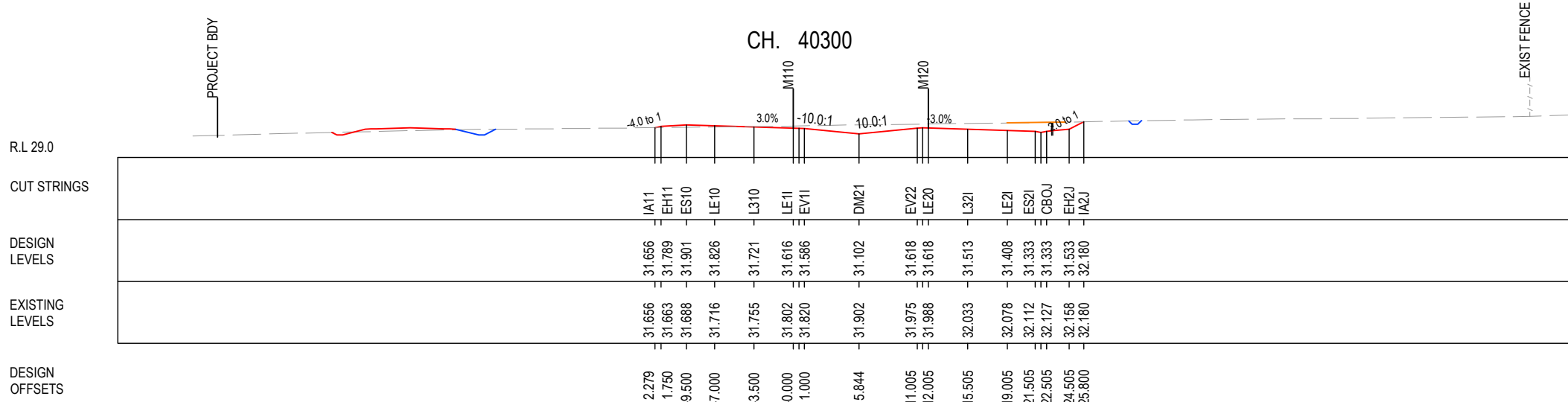
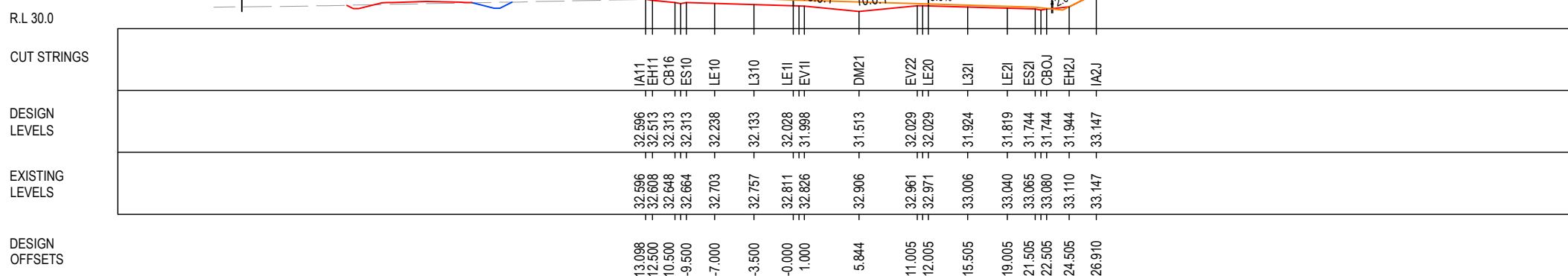
***Disclaimer:** This information is to be used only for the purpose of inspecting fixing or varying road levels in accordance with Part 3 of the Roads Act 1993. In some locations the road configuration has been refined without impacting the road level.

DESIGN LOT CODE A-81-RA-01		DESIGN MODEL FILE(S) USED FOR DOCUMENTATION OF THIS DRAWING W2B-GHD-A-RA-MOD-00008.txt		PLOT DATE / TIME 1 February 2017 1:55:09 PM		PLOT BY Fran Bathan		CLIENT CLARENCE VALLEY COUNCIL		HW10 - PACIFIC HIGHWAY WOOLGOOLGA TO BALLINA UPGRADE PORTION A - GLENUGIE TO MACLEAN ROAD ALIGNMENT AND EARTHWORKS 3AB CROSS SECTIONS - M110 NORTHBOUND SHEET No. 124 OF 208	A3		
WVR No. APPROVAL - AH		SCALES ON A3 SIZE DRAWING SCALE 1:1000		DRAWINGS / DESIGN PREPARED BY GHD BG & E		TITLE DRAWN V.LOUISE 31.01.17 DRG CHECK A.FRENCH 31.01.17 DESIGN N.CUPAC 31.01.17 DESIGN CHECK R.PRAST 31.01.17 DESIGN MNGR B.HANCOCK 31.01.17 PROJECT MNGR A.HORTON 31.01.17		PREPARED FOR PACIFIC HIGHWAY PACIFIC HIGHWAY OFFICE GRAFTON					
MENDMENT / REVISION DESCRIPTION ISSUED FOR CONSTRUCTION		CO-ORDINATE SYSTEM MGA ZONE 56		HEIGHT DATUM AHD		RMS REGISTRATION No. DS2016/000619		ISSUE STATUS ISSUED FOR CONSTRUCTION		EDMS No. SF2015/118045	SHEET No. RA-A-41724	PART 4	ISSUE A

MAY BE INCOMPLETE IF COPIED FROM ORIGINAL mm ON A3 SIZE ORIGINAL G:\21\25146\CADD\DRG\RA_Alignment_Earthworks\W2B-GHD-A-RA-DRG-41600.dwg

LEGEND

- EXISTING SURFACE
- FINAL DESIGN SURFACE
- ENABLING WORKS DESIGN SURFACE
- DRAINAGE DESIGN
- LANDSCAPE MOUND



I MAY BE INCOMPLETE IF COPIED FROM AN A3 SIZE ORIGINAL G:\2125\148\CADD\DRG\RA_Alignment_Earthworks\W2B-GHD-A-RA-DRG-41600.dwg

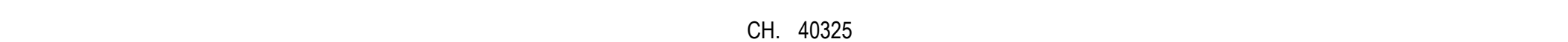
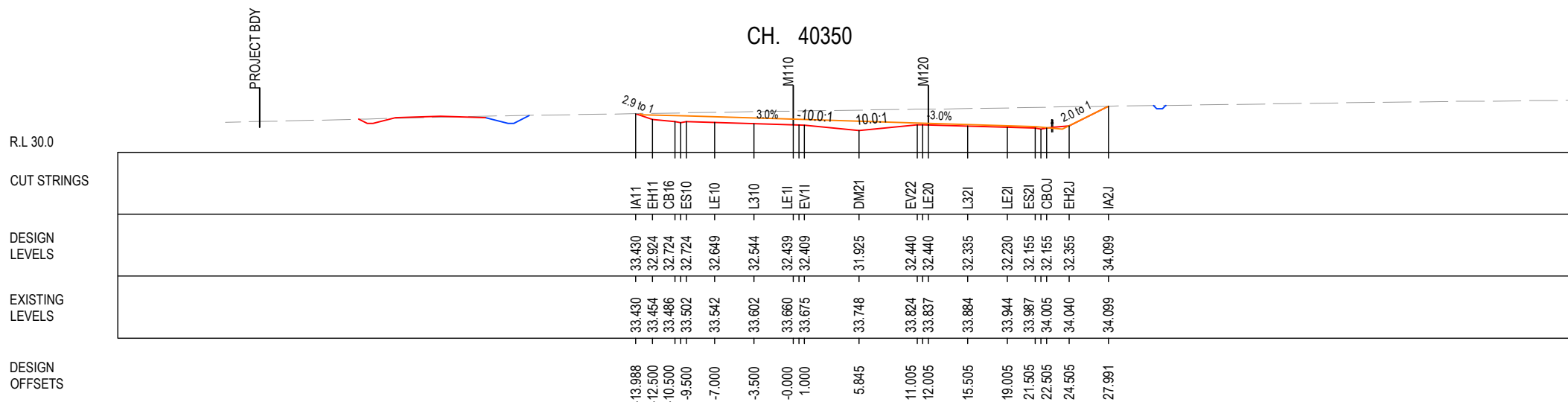
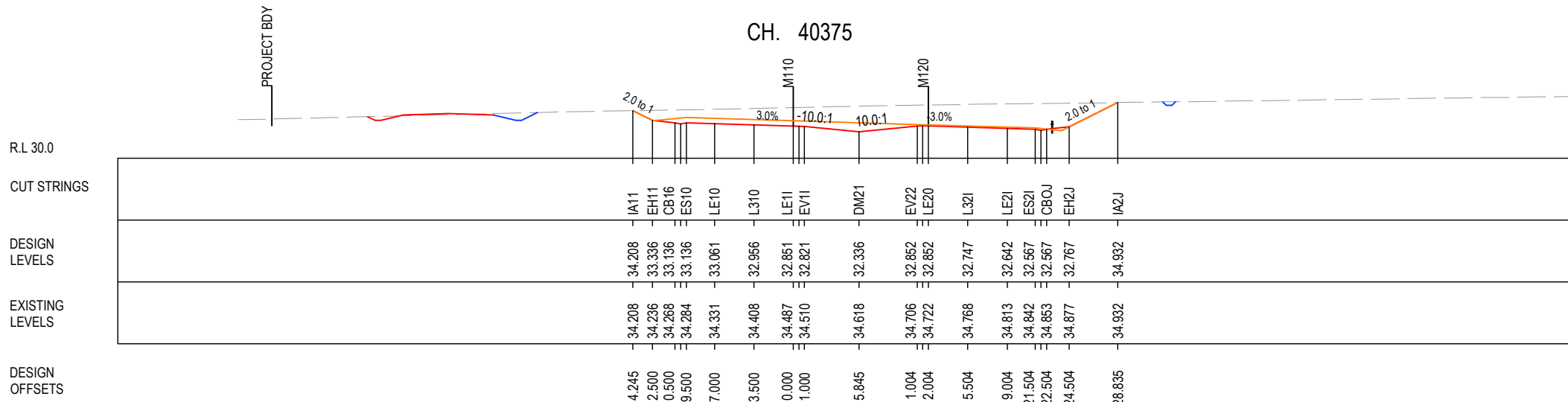
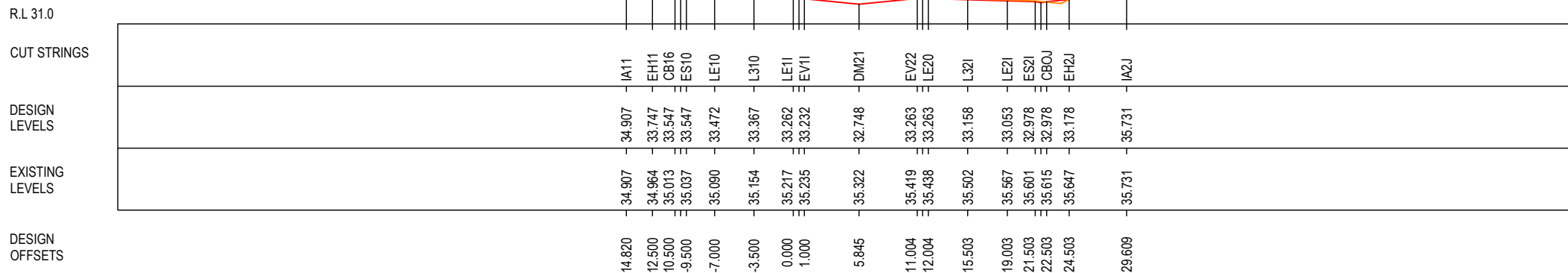
***Disclaimer:** This information is to be used only for the purpose of inspecting fixing or varying road levels in accordance with Part 3 of the Roads Act 1993. In some locations the road configuration has been refined without impacting the road level.

ACCEPTED FOR CONSTRUCTION

DESIGN LOT CODE A-81-RA-01		DESIGN MODEL FILE(S) USED FOR DOCUMENTATION OF THIS DRAWING W2B-GHD-A-RA-MOD-00008.txt		PLOT DATE / TIME 26 September 2019 4:15:55 PM		PLOT BY John Harris		CLIENT CLARENCE VALLEY COUNCIL HW10 - PACIFIC HIGHWAY		A3	
MENDMENT / REVISION DESCRIPTION ISSUED FOR CONSTRUCTION ISSUED FOR CONSTRUCTION (RFI 1073)		SCALES ON A3 SIZE DRAWING 0 5 10 15 20 25 SCALE 1:500m		DRAWINGS / DESIGN PREPARED BY GHD BG & E		TITLE DRAWN V.LOUISE DRG CHECK A.FRENCH DESIGN N.CUPAC DESIGN CHECK R.PRAST DESIGN MNGR B.HANCOCK PROJECT MNGR A.HORTON		NSW GOVERNMENT Transport Roads & Maritime Services		WOOLGOOLGA TO BALLINA UPGRADE PORTION A - GLENUGIE TO MACLEAN ROAD ALIGNMENT AND EARTHWORKS 3AB CROSS SECTIONS - M110 NORTHBOUND SHEET No. 125 OF 208	
CO-ORDINATE SYSTEM MGA ZONE 56		HEIGHT DATUM AHD		PREPARED FOR PACIFIC HIGHWAY PACIFIC HIGHWAY OFFICE GRAFTON		RMS REGISTRATION No. DS2016/000619		ISSUE STATUS ISSUED FOR CONSTRUCTION		EDMS No. SF2015/118045	
								SHEET No. RA-A-41725		ISSUE B	

LEGEND

- EXISTING SURFACE
- FINAL DESIGN SURFACE
- ENABLING WORKS DESIGN SURFACE
- DRAINAGE DESIGN
- LANDSCAPE MOUND



I MAY BE INCOMPLETE IF COPIED FROM AN A3 SIZE ORIGINAL



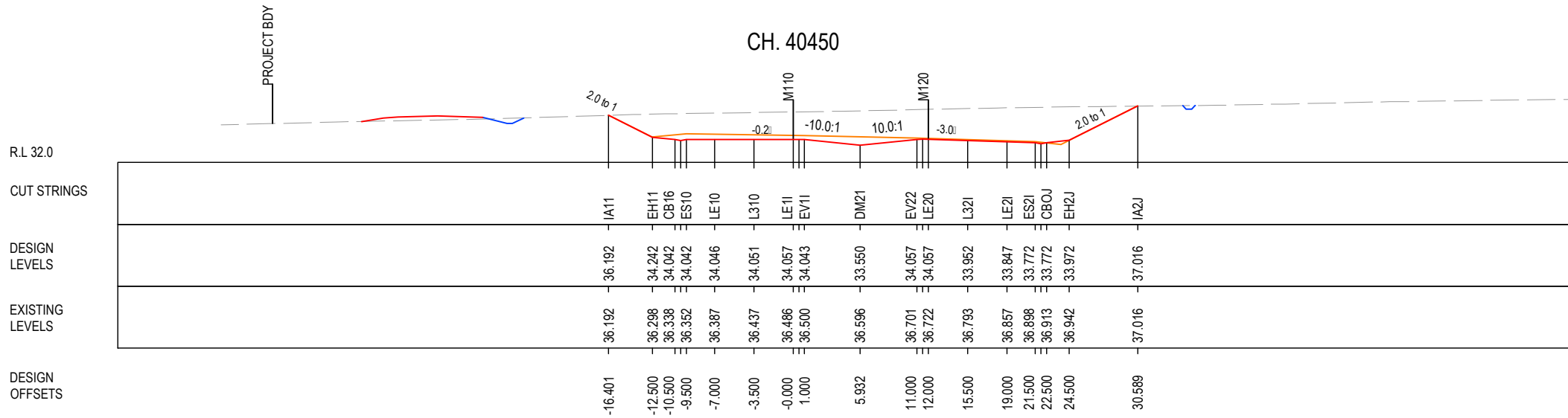
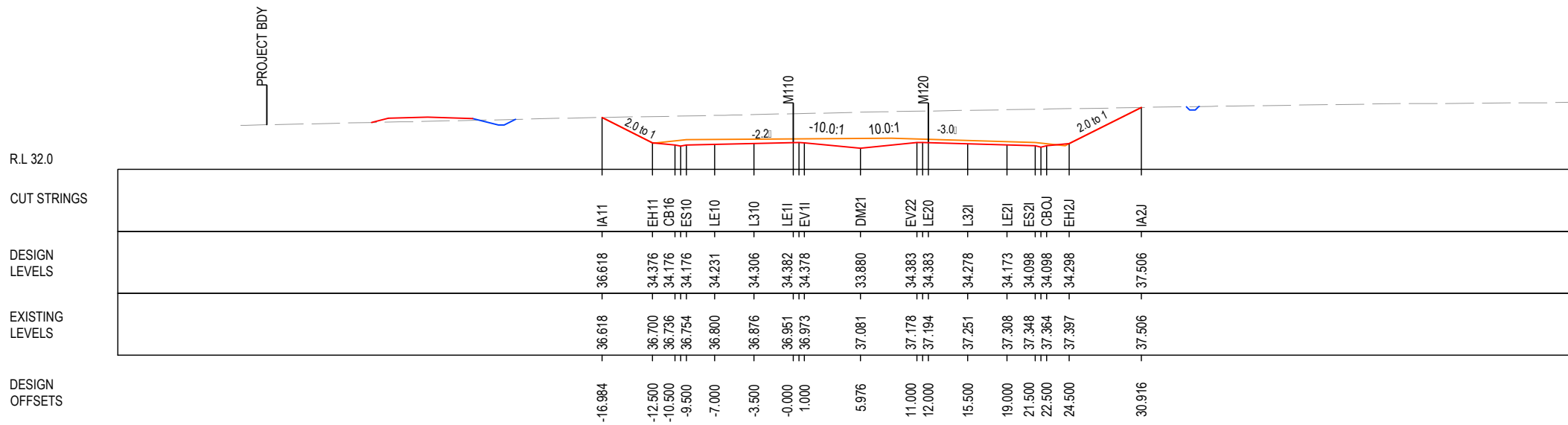
***Disclaimer:** This information is to be used only for the purpose of inspecting fixing or varying road levels in accordance with Part 3 of the Roads Act 1993. In some locations the road configuration has been refined without impacting the road level.

ACCEPTED FOR CONSTRUCTION

DESIGN LOT CODE A-81-RA-01		DESIGN MODEL FILE(S) USED FOR DOCUMENTATION OF THIS DRAWING W2B-GHD-A-RA-MOD-00008.txt		PLOT DATE / TIME 26 September 2019 4:16:31 PM		PLOT BY John Harris		CLIENT CLARENCE VALLEY COUNCIL HW10 - PACIFIC HIGHWAY		A3	
REVISION / REVISION DESCRIPTION		SCALES ON A3 SIZE DRAWING		DRAWINGS / DESIGN PREPARED BY		TITLE		NSW GOVERNMENT Transport Roads & Maritime Services		WOOLGOOLGA TO BALLINA UPGRADE PORTION A - GLENUGIE TO MACLEAN ROAD ALIGNMENT AND EARTHWORKS 3AB CROSS SECTIONS - M110 NORTHBOUND SHEET No. 126 OF 208	
ISSUED FOR CONSTRUCTION		SCALE 1:500m		GHD BG & E		DRAWN V.LOUISE		PREPARED FOR PACIFIC HIGHWAY PACIFIC HIGHWAY OFFICE GRAFTON		RMS REGISTRATION No. DS2016/000619	
ISSUED FOR CONSTRUCTION [RFI 1073]		CO-ORDINATE SYSTEM MGA ZONE 56		HEIGHT DATUM AHD		DRG CHECK A.FRENCH		ISSUE STATUS ISSUED FOR CONSTRUCTION		EDMS No. SF2015/118045	
						DESIGN N.CUPAC		SHEET No. RA-A-41726		ISSUE B	
						DESIGN CHECK R.PRAST					
						DESIGN MNGR B.HANCOCK					
						PROJECT MNGR A.HORTON					

LEGEND

- EXISTING SURFACE
- FINAL DESIGN SURFACE
- ENABLING WORKS DESIGN SURFACE
- DRAINAGE DESIGN
- LANDSCAPE MOUND



MAY BE INCOMPLETE IF COPIED
mm ON A3 SIZE ORIGINAL
G:\21\25146\CADD\DRG\RA_Alignment_Earthworks\W2B-GHD-A-RA-DRG-41600.dwg

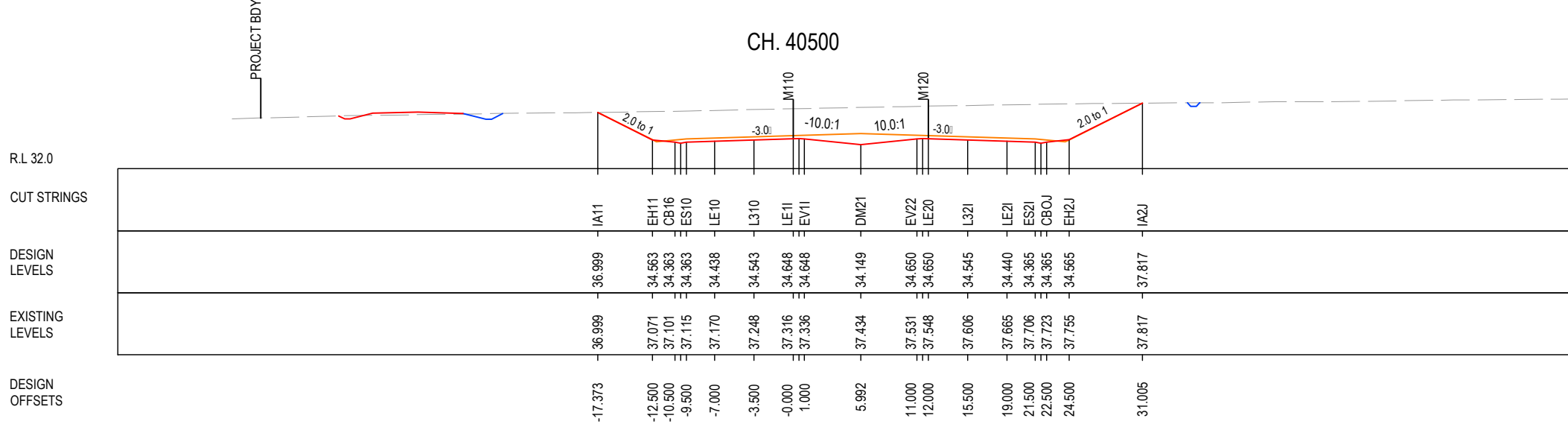
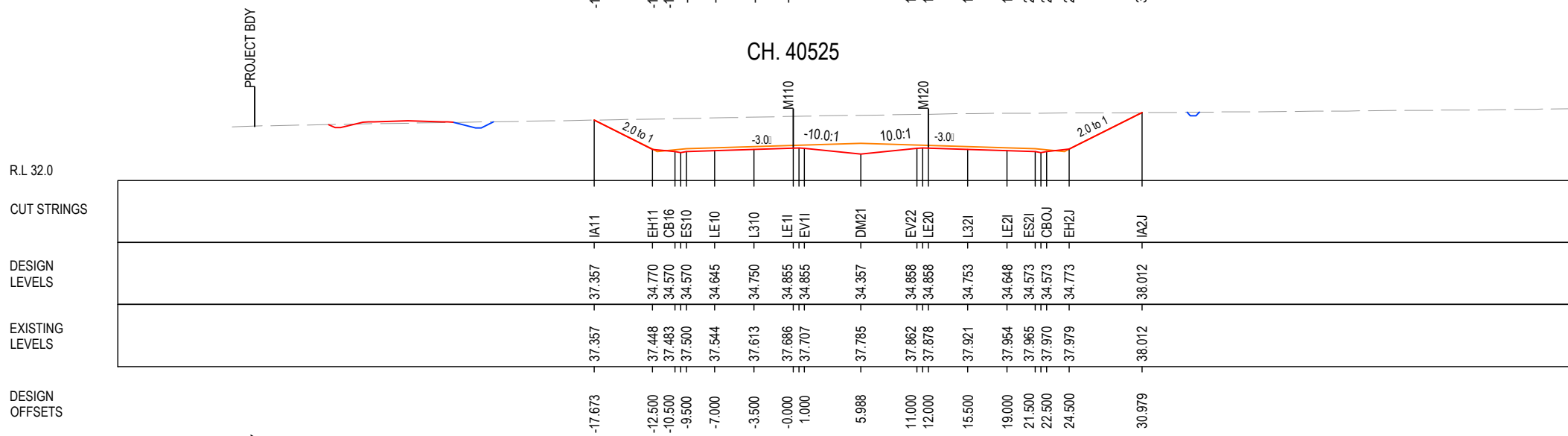
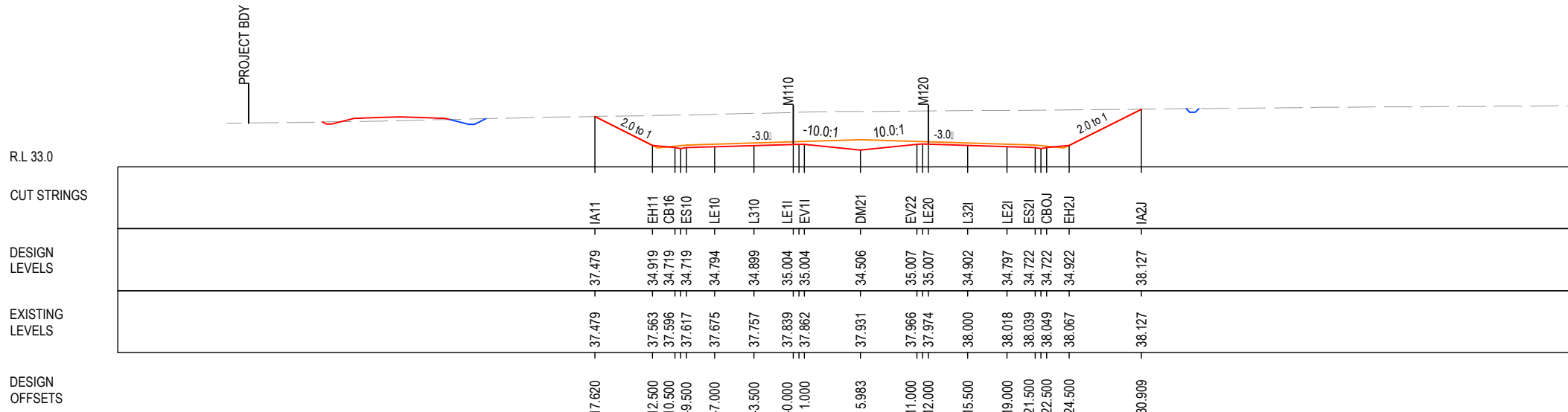
***Disclaimer:** This information is to be used only for the purpose of inspecting fixing or varying road levels in accordance with Part 3 of the Roads Act 1993. In some locations the road configuration has been refined without impacting the road level.

ACCEPTED FOR CONSTRUCTION

DESIGN LOT CODE A-81-RA-01		DESIGN MODEL FILE(S) USED FOR DOCUMENTATION OF THIS DRAWING W2B-GHD-A-RA-MOD-00008.txt		PLOT DATE / TIME 1 Feb 2017 1:55:23 PM		PLOT BY Frank Bathan		CLIENT CLARENCE VALLEY COUNCIL		HW10 - PACIFIC HIGHWAY		A3	
WVR No. APPROVAL - AH		SCALES ON A3 SIZE DRAWING SCALE 1:1000		DRAWINGS / DESIGN PREPARED BY GHD BG & E		TITLE ROAD ALIGNMENT AND EARTHWORKS 3AB		NSW GOVERNMENT Transport Roads & Maritime Services		WOOLGOOLGA TO BALLINA UPGRADE PORTION A - GLENUGIE TO MACLEAN ROAD ALIGNMENT AND EARTHWORKS 3AB CROSS SECTIONS - M110 NORTHBOUND		SHEET No. 127 OF 208	
MENDMENT / REVISION DESCRIPTION ISSUED FOR CONSTRUCTION		CO-ORDINATE SYSTEM MGA ZONE 56		HEIGHT DATUM AHD		DRAWN V.LOUISE		PREPARED FOR PACIFIC HIGHWAY PACIFIC HIGHWAY OFFICE		RMS REGISTRATION No. DS2016/000619		PART 4	
						DATE 31.01.17		GRAFTON		ISSUE STATUS ISSUED FOR CONSTRUCTION		EDMS No. SF2015/118045	
						NAME A.FRENCH				SHEET No. RA-A-41727		ISSUE A	
						DATE 31.01.17							
						NAME N.CUPAC							
						DATE 31.01.17							
						NAME R.PRAST							
						DATE 31.01.17							
						NAME B.HANCOCK							
						DATE 31.01.17							
						NAME A.HORTON							
						DATE 31.01.17							

LEGEND

- EXISTING SURFACE
- FINAL DESIGN SURFACE
- ENABLING WORKS DESIGN SURFACE
- DRAINAGE DESIGN
- LANDSCAPE MOUND



MAY BE INCOMPLETE IF COPIED
mm ON A3 SIZE ORIGINAL

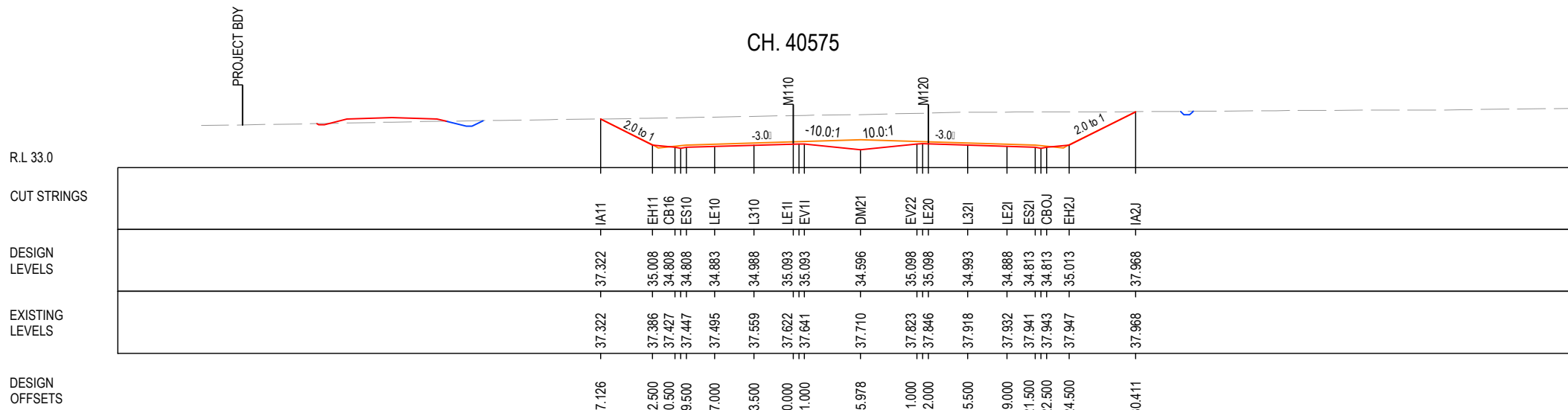
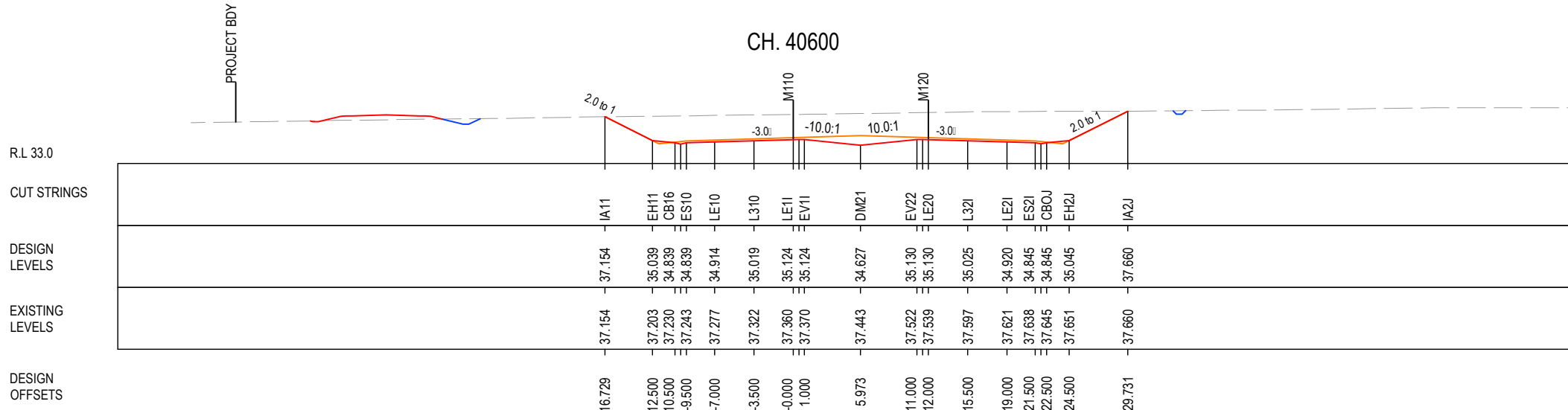
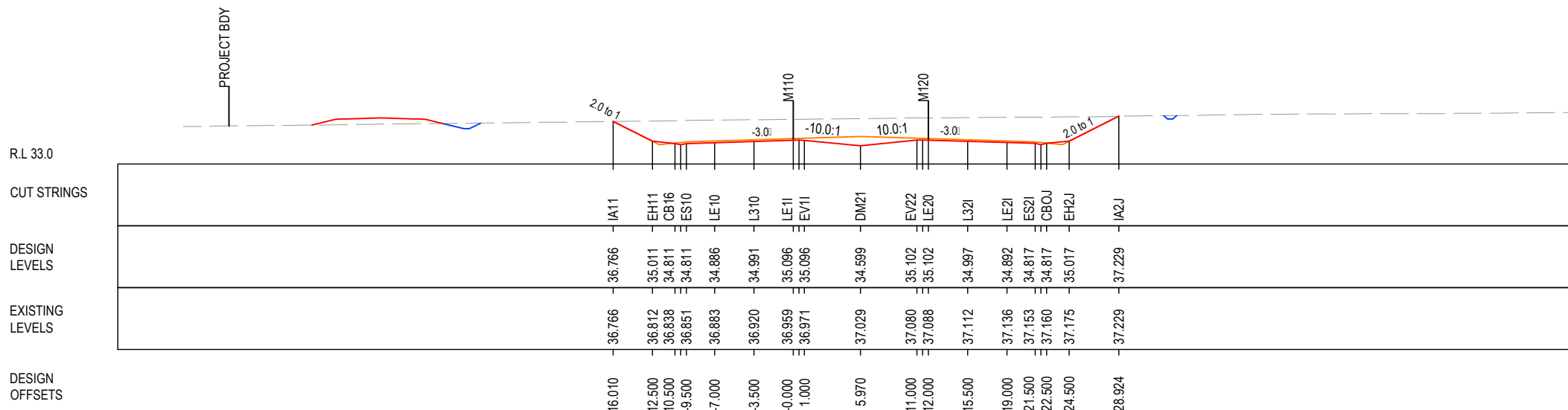
***Disclaimer:** This information is to be used only for the purpose of inspecting fixing or varying road levels in accordance with Part 3 of the Roads Act 1993. In some locations the road configuration has been refined without impacting the road level.

ACCEPTED FOR CONSTRUCTION

DESIGN LOT CODE A-81-RA-01		DESIGN MODEL FILE(S) USED FOR DOCUMENTATION OF THIS DRAWING W2B-GHD-A-RA-MOD-00008.txt		PLOT DATE / TIME 1 February 2017 1:55:28 PM		PLOT BY Franz Bathen		CLIENT CLARENCE VALLEY COUNCIL HW10 - PACIFIC HIGHWAY		A3	
REVISION / REVISION DESCRIPTION ISSUED FOR CONSTRUCTION		SCALES ON A3 SIZE DRAWING		DRAWINGS / DESIGN PREPARED BY		TITLE		NSW GOVERNMENT Transport Roads & Maritime Services		CLARENCE VALLEY COUNCIL HW10 - PACIFIC HIGHWAY WOOLGOOLGA TO BALLINA UPGRADE PORTION A - GLENUGIE TO MACLEAN ROAD ALIGNMENT AND EARTHWORKS 3AB CROSS SECTIONS - M110 NORTHBOUND SHEET No. 128 OF 208	
WVR No. APPROVAL		SCALE 1:1000		GHD BG & E		DRAWN		PREPARED FOR PACIFIC HIGHWAY PACIFIC HIGHWAY OFFICE GRAFTON		RMS REGISTRATION No. DS2016/000619	
CO-ORDINATE SYSTEM MGA ZONE 56		HEIGHT DATUM AHD				NAME		ISSUE STATUS ISSUED FOR CONSTRUCTION		EDMS No. SF2015/118045	
						DATE		SHEET No. RA-A-41728		ISSUE A	
						V.LOUISE		31.01.17		© Roads and Maritime Services	
						A.FRENCH		31.01.17			
						N.CUPAC		31.01.17			
						R.PRAST		31.01.17			
						B.HANCOCK		31.01.17			
						A.HORTON		31.01.17			

LEGEND

	EXISTING SURFACE
	FINAL DESIGN SURFACE
	ENABLING WORKS DESIGN SURFACE
	DRAINAGE DESIGN
	LANDSCAPE MOUND



MAY BE INCOMPLETE IF COPIED FROM A3 SIZE ORIGINAL


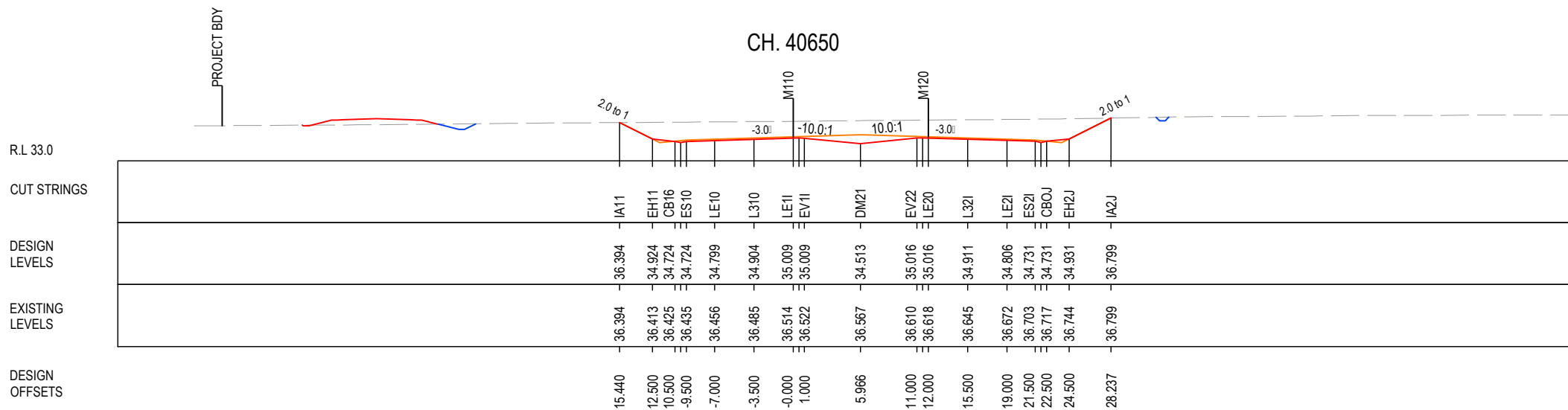
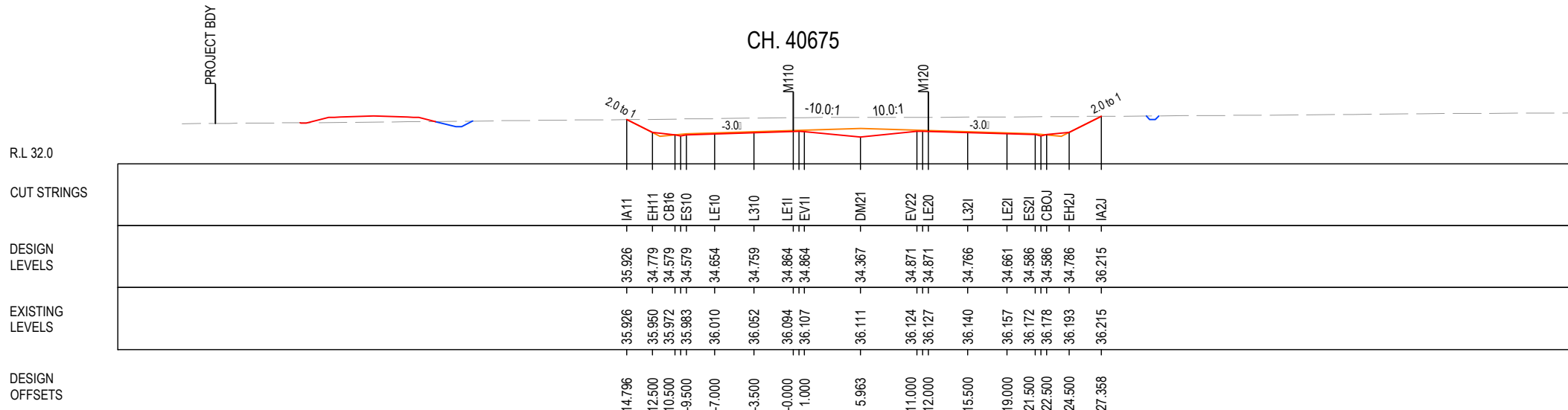

***Disclaimer:** This information is to be used only for the purpose of inspecting fixing or varying road levels in accordance with Part 3 of the Roads Act 1993. In some locations the road configuration has been refined without impacting the road level.

ACCEPTED FOR CONSTRUCTION

DESIGN LOT CODE A-81-RA-01		DESIGN MODEL FILE(S) USED FOR DOCUMENTATION OF THIS DRAWING W2B-GHD-A-RA-MOD-00008.txt		PLOT DATE / TIME 1 Feb 2017 1:55:33 PM		PLOT BY Fran Bathan		CLIENT CLARENCE VALLEY COUNCIL HW10 - PACIFIC HIGHWAY		A3	
MENDMENT / REVISION DESCRIPTION ISSUED FOR CONSTRUCTION		SCALES ON A3 SIZE DRAWING SCALE 1:1000		DRAWINGS / DESIGN PREPARED BY GHD, BG & E		TITLE ROAD ALIGNMENT AND EARTHWORKS 3AB		NSW GOVERNMENT Transport Roads & Maritime Services		SHEET No. 129 OF 208	
CO-ORDINATE SYSTEM MGA ZONE 56		HEIGHT DATUM AHD		DESIGN CHECK V.LOUISE		DATE 31.01.17		PREPARED FOR PACIFIC HIGHWAY OFFICE		RMS REGISTRATION No. DS2016/000619	
				DESIGN CHECK A.FRENCH		DATE 31.01.17		PACIFIC HIGHWAY OFFICE		PART 4	
				DESIGN N.CUPAC		DATE 31.01.17		GRAFTON		ISSUE	
				DESIGN CHECK R.PRAST		DATE 31.01.17		ISSUED FOR CONSTRUCTION		SF2015/118045	
				DESIGN MNGR B.HANCOCK		DATE 31.01.17		SHEET No. RA-A-41729		A	
				PROJECT MNGR A.HORTON		DATE 31.01.17				© Roads and Maritime Services	

LEGEND

	EXISTING SURFACE
	FINAL DESIGN SURFACE
	ENABLING WORKS DESIGN SURFACE
	DRAINAGE DESIGN
	LANDSCAPE MOUND



MAY BE INCOMPLETE IF COPIED
mm ON A3 SIZE ORIGINAL
G:\21\25146\CADD\DRG\RA_Alignment_Earthworks\W2B-GHD-A-RA-DRG-11600.dwg

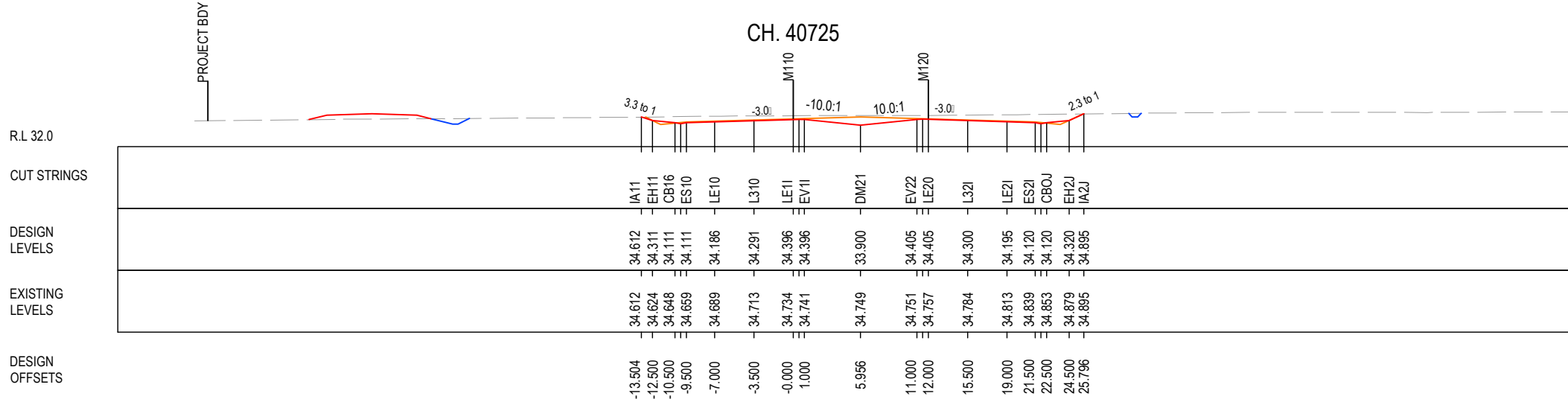
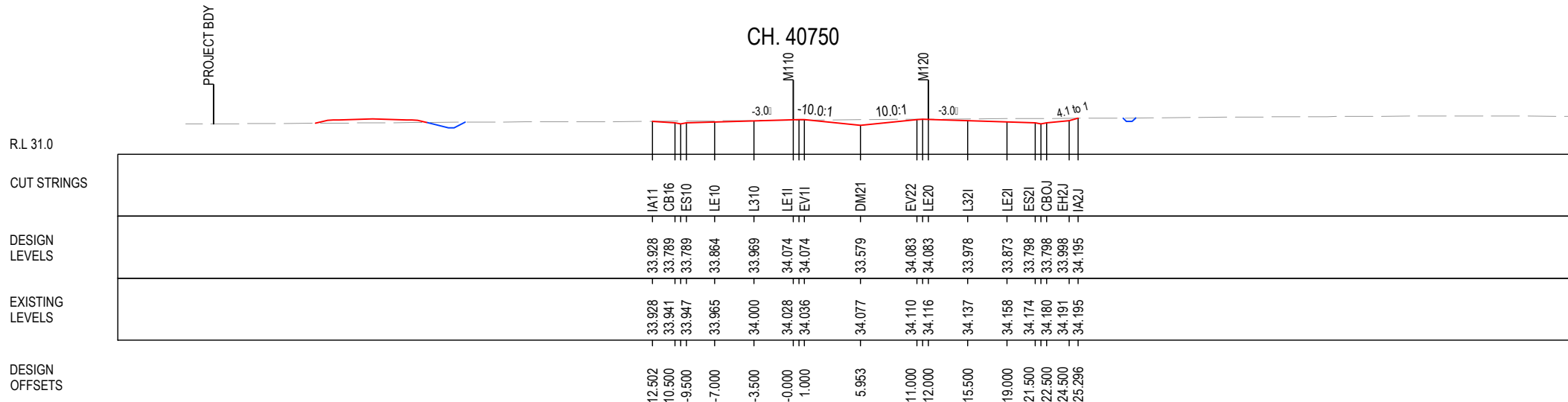
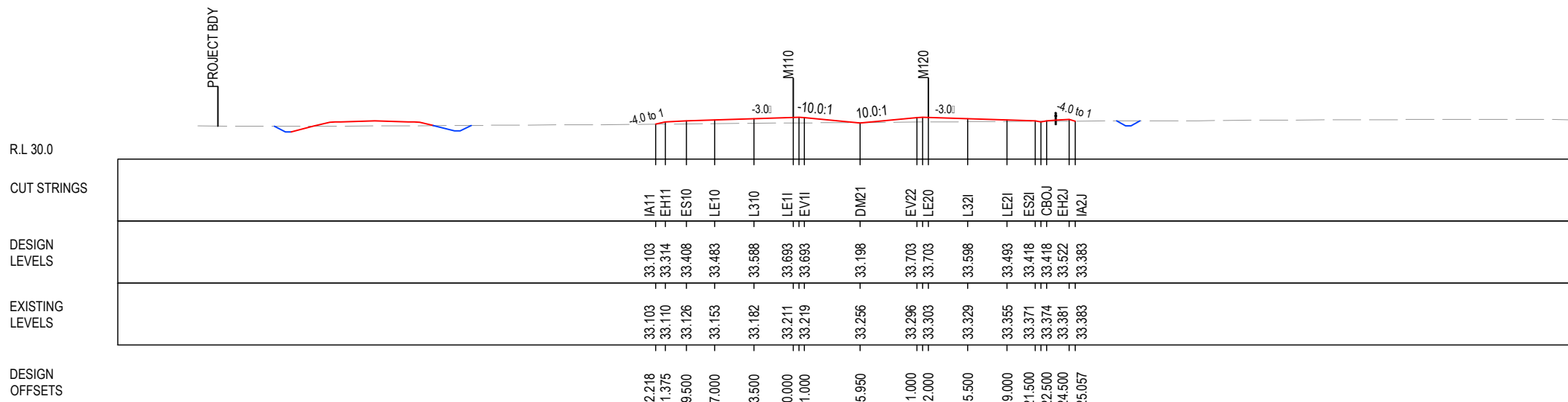
***Disclaimer:** This information is to be used only for the purpose of inspecting fixing or varying road levels in accordance with Part 3 of the Roads Act 1993. In some locations the road configuration has been refined without impacting the road level.

ACCEPTED FOR CONSTRUCTION

DESIGN LOT CODE A-81-RA-01		DESIGN MODEL FILE(S) USED FOR DOCUMENTATION OF THIS DRAWING W2B-GHD-A-RA-MOD-00008.txt		PLOT DATE / TIME 1 February 2017 1:55:37 PM		PLOT BY Fran Bathan		CLIENT CLARENCE VALLEY COUNCIL HW10 - PACIFIC HIGHWAY		A3	
REVISION / REVISION DESCRIPTION ISSUED FOR CONSTRUCTION		SCALES ON A3 SIZE DRAWING SCALE 1:1000m		DRAWINGS / DESIGN PREPARED BY 		TITLE DRAWN V.LOUISE 31.01.17		NSW GOVERNMENT Transport Roads & Maritime Services		WOOLGOOLGA TO BALLINA UPGRADE PORTION A - GLENUGIE TO MACLEAN ROAD ALIGNMENT AND EARTHWORKS 3AB CROSS SECTIONS - M110 NORTHBOUND SHEET No. 130 OF 208	
CO-ORDINATE SYSTEM MGA ZONE 56		HEIGHT DATUM AHD		DESIGN CHECK DRG CHECK A.FRENCH 31.01.17		DESIGN DESIGN CHECK N.CUPAC 31.01.17		PREPARED FOR PACIFIC HIGHWAY PACIFIC HIGHWAY OFFICE		RMS REGISTRATION No. DS2016/000619	
				DESIGN MNGR B.HANCOCK 31.01.17		PROJECT MNGR A.HORTON 31.01.17		GRAFTON		ISSUE STATUS ISSUED FOR CONSTRUCTION	
										EDMS No. SF2015/118045	
										SHEET No. RA-A-41730	
										ISSUE A	

LEGEND

- EXISTING SURFACE
- FINAL DESIGN SURFACE
- ENABLING WORKS DESIGN SURFACE
- DRAINAGE DESIGN
- LANDSCAPE MOUND



MAY BE INCOMPLETE IF COPIED
mm ON A3 SIZE ORIGINAL

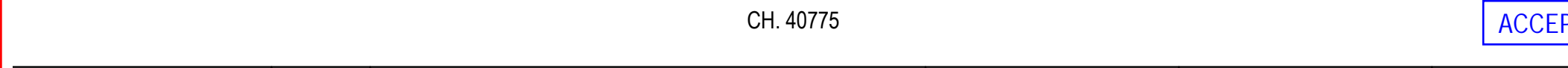
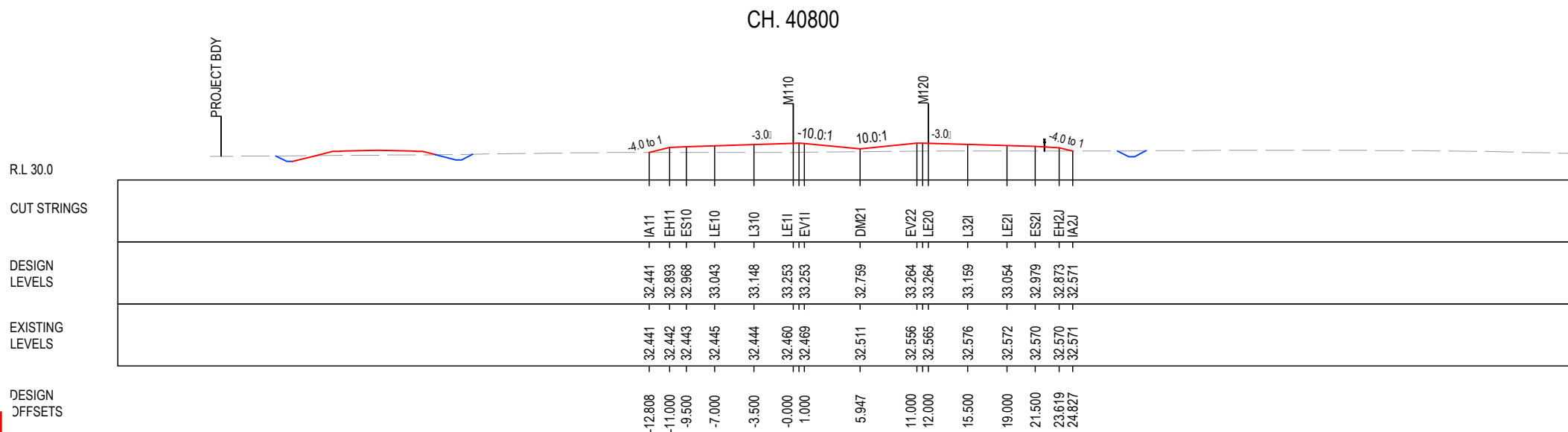
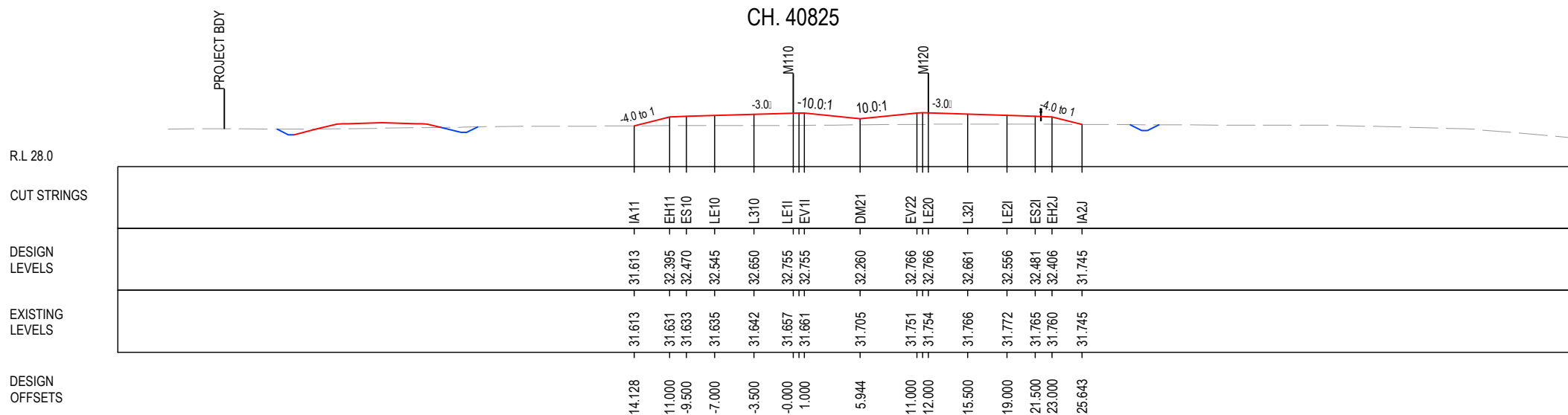
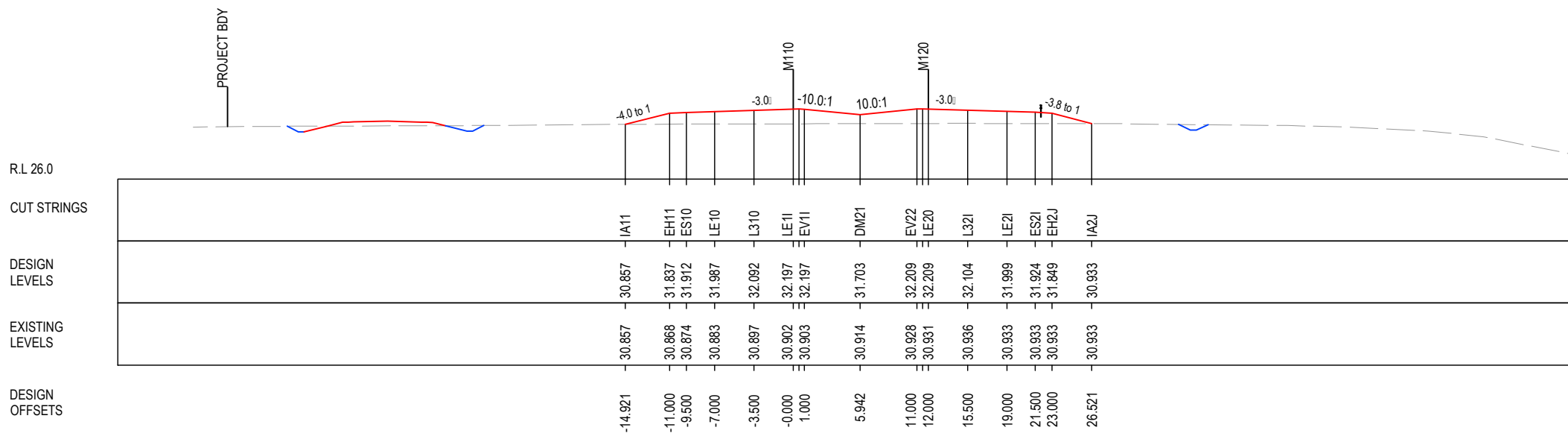
***Disclaimer:** This information is to be used only for the purpose of inspecting fixing or varying road levels in accordance with Part 3 of the Roads Act 1993. In some locations the road configuration has been refined without impacting the road level.

ACCEPTED FOR CONSTRUCTION

DESIGN LOT CODE A-81-RA-01		DESIGN MODEL FILE(S) USED FOR DOCUMENTATION OF THIS DRAWING W2B-GHD-A-RA-MOD-00008.txt		PLOT DATE / TIME 1 Feb 2017 1:55:42 PM		PLOT BY Fran Bathan		CLIENT CLARENCE VALLEY COUNCIL HW10 - PACIFIC HIGHWAY		A3	
MENDMENT / REVISION DESCRIPTION ISSUED FOR CONSTRUCTION		SCALES ON A3 SIZE DRAWING		DRAWINGS / DESIGN PREPARED BY		TITLE		NSW GOVERNMENT Transport Roads & Maritime Services		CLARENCE VALLEY COUNCIL HW10 - PACIFIC HIGHWAY WOOLGOOLGA TO BALLINA UPGRADE PORTION A - GLENUGIE TO MACLEAN ROAD ALIGNMENT AND EARTHWORKS 3AB CROSS SECTIONS - M110 NORTHBOUND SHEET No. 131 OF 208	
WVR No. APPROVAL		SCALE 1:1000		GHD BG & E		DRAWN V.LOUISE		PREPARED FOR PACIFIC HIGHWAY PACIFIC HIGHWAY OFFICE GRAFTON		RMS REGISTRATION No. DS2016/000619	
CO-ORDINATE SYSTEM MGA ZONE 56		HEIGHT DATUM AHD		DRG CHECK A.FRENCH		DESIGN N.CUPAC		ISSUE STATUS ISSUED FOR CONSTRUCTION		EDMS No. SF2015/118045	
				DESIGN CHECK R.PRAST		DESIGN MNGR B.HANCOCK		SHEET No. RA-A-41731		ISSUE A	
				PROJECT MNGR A.HORTON						© Roads and Maritime Services	

LEGEND

- EXISTING SURFACE
- FINAL DESIGN SURFACE
- ENABLING WORKS DESIGN SURFACE
- DRAINAGE DESIGN
- LANDSCAPE MOUND



MAY BE INCOMPLETE IF COPIED
mm ON A3 SIZE ORIGINAL

G:\21\25146\CADD\DRG\RA_Alignment_Earthworks\W2B-GHD-A-RA-DRG-41600.dwg

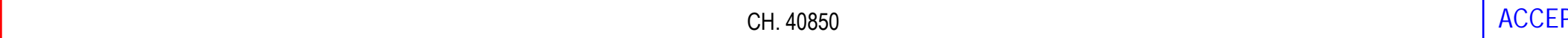

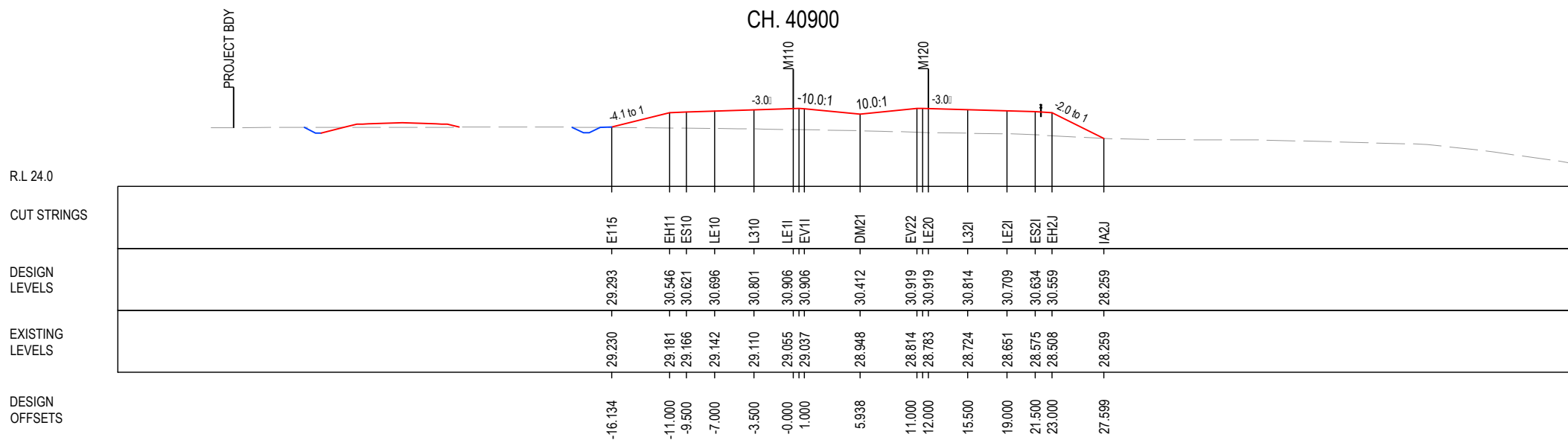
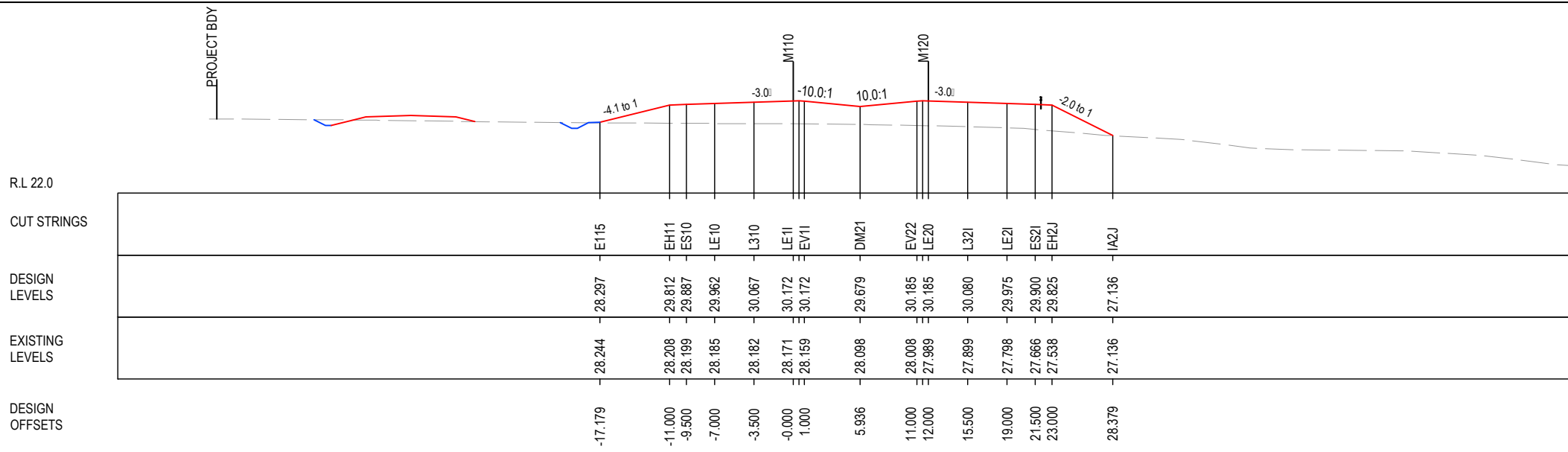
***Disclaimer:** This information is to be used only for the purpose of inspecting fixing or varying road levels in accordance with Part 3 of the Roads Act 1993. In some locations the road configuration has been refined without impacting the road level.

ACCEPTED FOR CONSTRUCTION

DESIGN LOT CODE A-81-RA-01		DESIGN MODEL FILE(S) USED FOR DOCUMENTATION OF THIS DRAWING W2B-GHD-A-RA-MOD-00008.txt		PLOT DATE / TIME 1 February 2017 1:55:47 PM		PLOT BY Fran Bathan		CLIENT CLARENCE VALLEY COUNCIL HW10 - PACIFIC HIGHWAY		A3	
REVISION / REVISION DESCRIPTION ISSUED FOR CONSTRUCTION		SCALES ON A3 SIZE DRAWING		DRAWINGS / DESIGN PREPARED BY		TITLE		NSW GOVERNMENT Transport Roads & Maritime Services		PART 4	
WVR No. APPROVAL		SCALE 1:1000		GHD BG & E		DRAWN V.LOUISE		PACIFIC HIGHWAY OFFICE		SHEET No. 132 OF 208	
CO-ORDINATE SYSTEM MGA ZONE 56		HEIGHT DATUM AHD				DRG CHECK A.FRENCH		RMS REGISTRATION No. DS2016/000619		ISSUE STATUS	
						DESIGN N.CUPAC		SF2015/118045		RA-A-41732	
						DESIGN CHECK R.PRAST		GRAFTON		ISSUE A	
						DESIGN MNGR B.HANCOCK					
						PROJECT MNGR A.HORTON					

LEGEND

- EXISTING SURFACE
- FINAL DESIGN SURFACE
- ENABLING WORKS DESIGN SURFACE
- DRAINAGE DESIGN
- LANDSCAPE MOUND



MAY BE INCOMPLETE IF COPIED

G:\21\25148\CADD\DRG\RA_Alignment_Earthworks\W2B-GHD-A-RA-DRG-41600.dwg

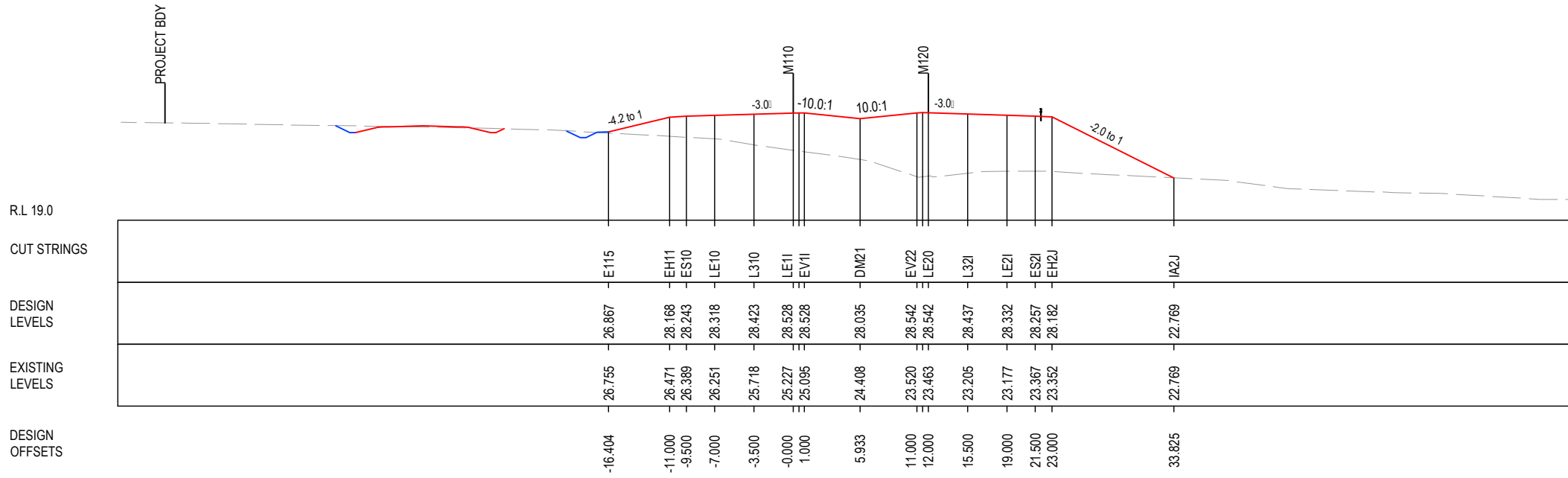
***Disclaimer:** This information is to be used only for the purpose of inspecting fixing or varying road levels in accordance with Part 3 of the Roads Act 1993. In some locations the road configuration has been refined without impacting the road level.

ACCEPTED FOR CONSTRUCTION

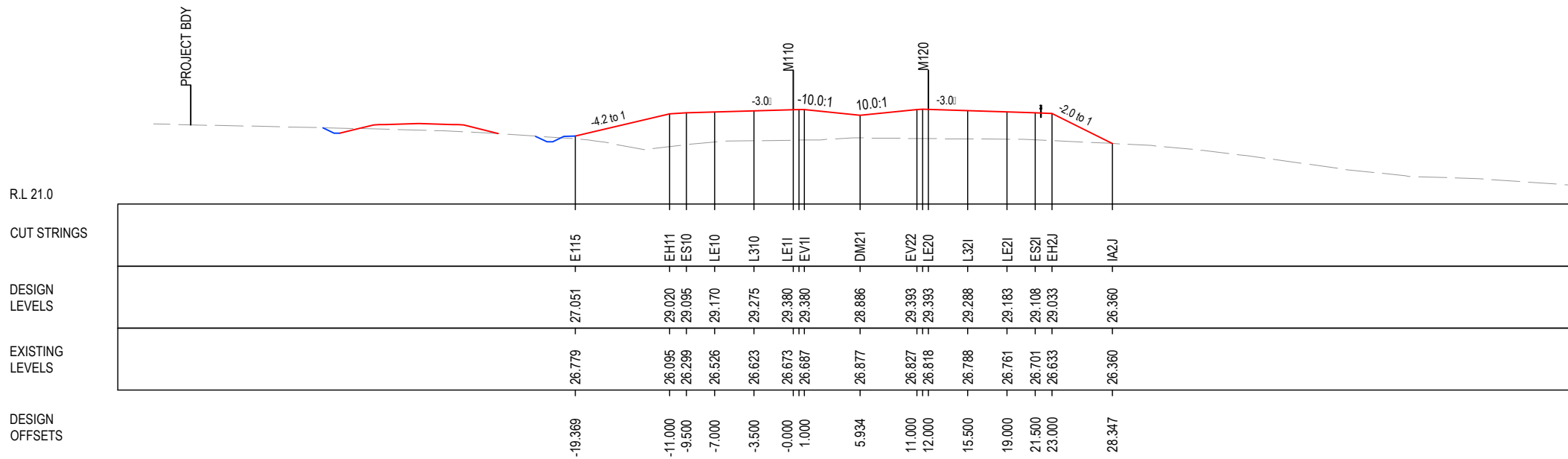
DESIGN LOT CODE A-81-RA-01		DESIGN MODEL FILE(S) USED FOR DOCUMENTATION OF THIS DRAWING W2B-GHD-A-RA-MOD-00008.txt		PLOT DATE / TIME 1 Feb 2017 1:55:52 PM		PLOT BY Franl Bathan		CLIENT CLARENCE VALLEY COUNCIL		A3	
REVISION / REVISION DESCRIPTION ISSUED FOR CONSTRUCTION		SCALES ON A3 SIZE DRAWING SCALE 1:1000m		DRAWINGS / DESIGN PREPARED BY GHD BG & E		TITLE HW10 - PACIFIC HIGHWAY		NSW GOVERNMENT Transport Roads & Maritime Services		HW10 - PACIFIC HIGHWAY WOOLGOOLGA TO BALLINA UPGRADE PORTION A - GLENUGIE TO MACLEAN ROAD ALIGNMENT AND EARTHWORKS 3AB CROSS SECTIONS - M110 NORTHBOUND SHEET No. 133 OF 208	
CO-ORDINATE SYSTEM MGA ZONE 56		HEIGHT DATUM AHD		DRAWN V.LOUISE		DATE 31.01.17		PREPARED FOR PACIFIC HIGHWAY PACIFIC HIGHWAY OFFICE GRAFTON		RMS REGISTRATION No. DS2016/000619	
DESIGN MNGR B.HANCOCK		PROJECT MNGR A.HORTON		DRG CHECK A.FRENCH		DESIGN N.CUPAC		ISSUE STATUS ISSUED FOR CONSTRUCTION		EDMS No. SF2015/118045	
DESIGN CHECK R.PRAST		DATE 31.01.17		SHEET No. RA-A-41733		ISSUE A					

LEGEND

- EXISTING SURFACE
- FINAL DESIGN SURFACE
- ENABLING WORKS DESIGN SURFACE
- DRAINAGE DESIGN
- LANDSCAPE MOUND



CH. 40950



CH. 40925

MAY BE INCOMPLETE IF COPIED FROM ON A3 SIZE ORIGINAL

G:\21\25\146\CADD\DRG\RA_Alignment_Earthworks\W2B-GHD-A-RA-DRG-41600.dwg

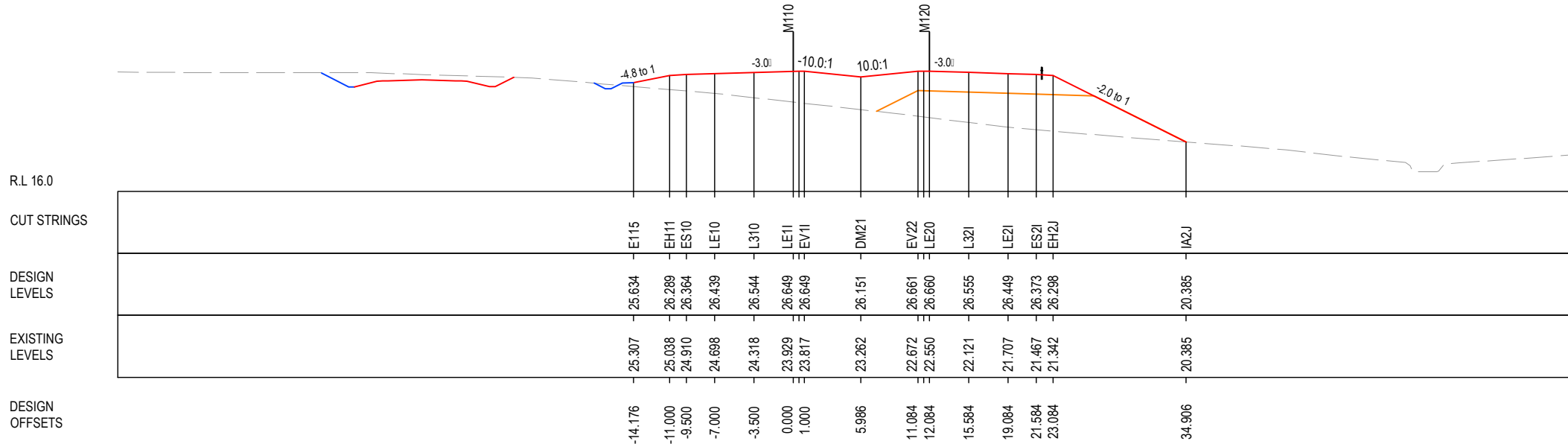
***Disclaimer:** This information is to be used only for the purpose of inspecting fixing or varying road levels in accordance with Part 3 of the Roads Act 1993. In some locations the road configuration has been refined without impacting the road level.

ACCEPTED FOR CONSTRUCTION

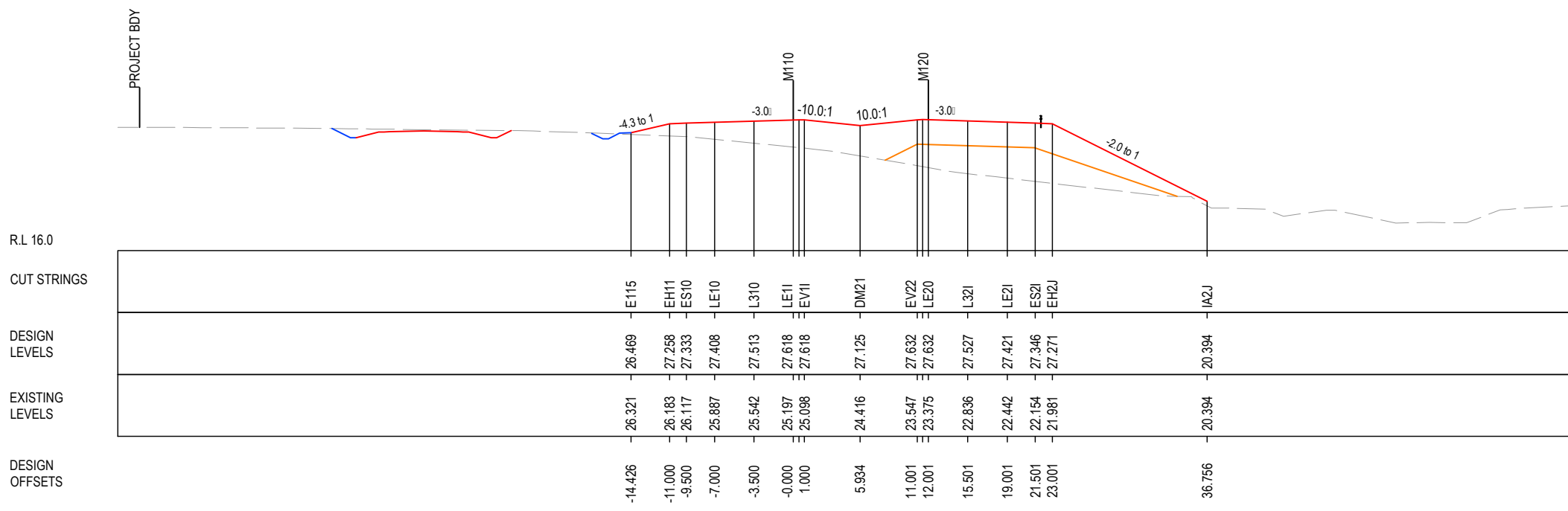
DESIGN LOT CODE A-81-RA-01		DESIGN MODEL FILE(S) USED FOR DOCUMENTATION OF THIS DRAWING W2B-GHD-A-RA-MOD-00008.txt		PLOT DATE / TIME 1 February 2017 1:55:56 PM		PLOT BY Franl Bathan		CLIENT CLARENCE VALLEY COUNCIL HW10 - PACIFIC HIGHWAY		A3	
MENDMENT / REVISION DESCRIPTION ISSUED FOR CONSTRUCTION		SCALES ON A3 SIZE DRAWING		DRAWINGS / DESIGN PREPARED BY		TITLE		NSW GOVERNMENT Transport Roads & Maritime Services		CLARENCE VALLEY COUNCIL HW10 - PACIFIC HIGHWAY WOOLGOOLGA TO BALLINA UPGRADE PORTION A - GLENUGIE TO MACLEAN ROAD ALIGNMENT AND EARTHWORKS 3AB CROSS SECTIONS - M110 NORTHBOUND SHEET No. 134 OF 208	
WVR No. APPROVAL		SCALE 1:1000		GHD BG & E		DRAWN V.LOUISE		PREPARED FOR PACIFIC HIGHWAY PACIFIC HIGHWAY OFFICE GRAFTON		RMS REGISTRATION No. DS2016/000619	
CO-ORDINATE SYSTEM MGA ZONE 56		HEIGHT DATUM AHD				DRG CHECK A.FRENCH		ISSUE STATUS ISSUED FOR CONSTRUCTION		EDMS No. SF2015/118045	
						DESIGN N.CUPAC		SHEET No. RA-A-41734		PART 4	
						DESIGN CHECK R.PRAST		ISSUE		A	
						DESIGN MNGR B.HANCOCK					
						PROJECT MNGR A.HORTON					

LEGEND

- EXISTING SURFACE
- FINAL DESIGN SURFACE
- ENABLING WORKS DESIGN SURFACE
- DRAINAGE DESIGN
- LANDSCAPE MOUND



CH. 41000



CH. 40975

MAY BE INCOMPLETE IF COPIED FROM ORIGINAL

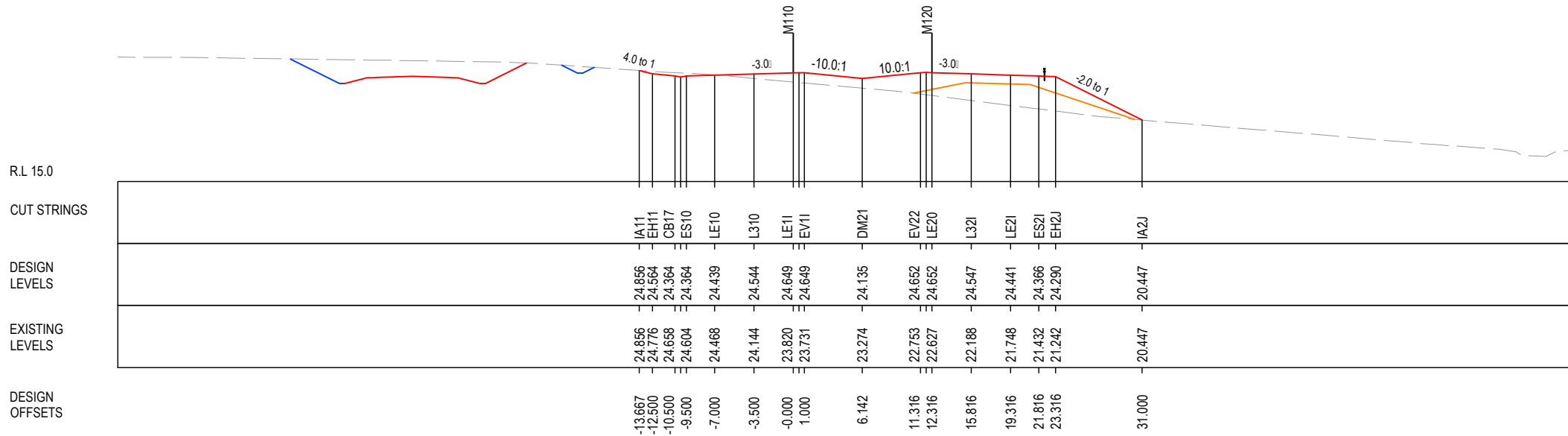
***Disclaimer:** This information is to be used only for the purpose of inspecting fixing or varying road levels in accordance with Part 3 of the Roads Act 1993. In some locations the road configuration has been refined without impacting the road level.

ACCEPTED FOR CONSTRUCTION

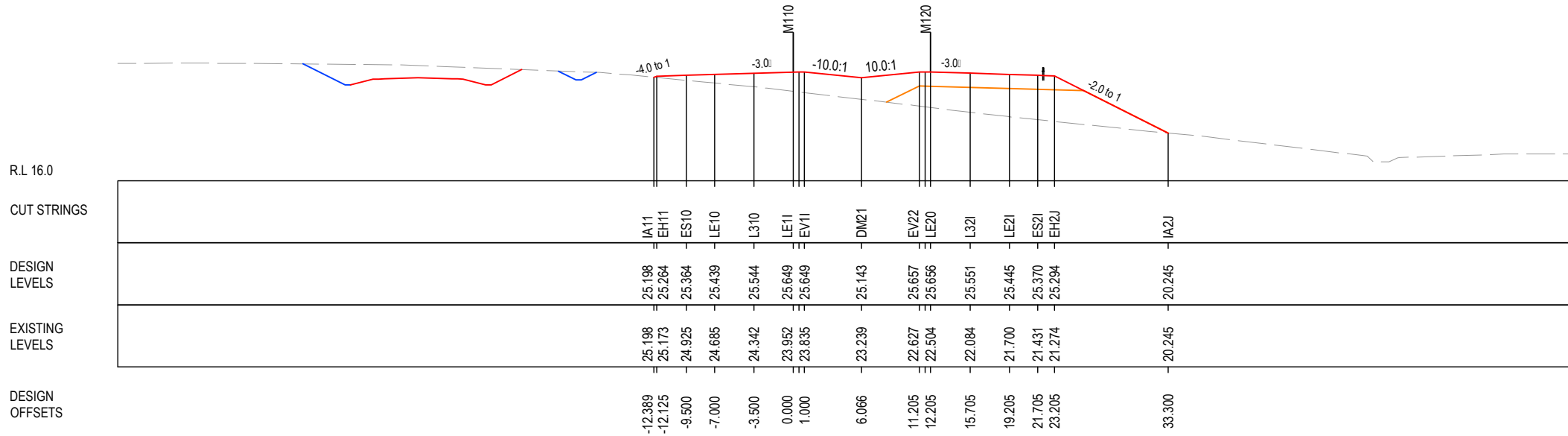
DESIGN LOT CODE A-81-RA-01		DESIGN MODEL FILE(S) USED FOR DOCUMENTATION OF THIS DRAWING W2B-GHD-A-RA-MOD-00008.txt		PLOT DATE / TIME 1 February 2017 1:56:01 PM		PLOT BY Franz Bathan		CLIENT CLARENCE VALLEY COUNCIL		HW10 - PACIFIC HIGHWAY		A3	
REVISION / REVISION DESCRIPTION ISSUED FOR CONSTRUCTION		SCALES ON A3 SIZE DRAWING		DRAWINGS / DESIGN PREPARED BY		TITLE		NSW GOVERNMENT		Transport Roads & Maritime Services		CLARENCE VALLEY COUNCIL WOOLGOOLGA TO BALLINA UPGRADE PORTION A - GLENUGIE TO MACLEAN ROAD ALIGNMENT AND EARTHWORKS 3AB CROSS SECTIONS - M110 NORTHBOUND	
WVR No. APPROVAL		SCALE 1:1000		GHD BG & E		DRAWN V.LOUISE		31.01.17		PREPARED FOR PACIFIC HIGHWAY PACIFIC HIGHWAY OFFICE		SHEET No. 135 OF 208	
CO-ORDINATE SYSTEM MGA ZONE 56		HEIGHT DATUM AHD		DRG CHECK A.FRENCH		DESIGN N.CUPAC		31.01.17		RMS REGISTRATION No. DS2016/000619		PART 4	
				DESIGN CHECK R.PRAST		DESIGN MNGR B.HANCOCK		31.01.17		ISSUE STATUS ISSUED FOR CONSTRUCTION		EDMS No. SF2015/118045	
				PROJECT MNGR A.HORTON		DATE		31.01.17		SHEET No. RA-A-41735		ISSUE A	

LEGEND

- EXISTING SURFACE
- FINAL DESIGN SURFACE
- ENABLING WORKS DESIGN SURFACE
- DRAINAGE DESIGN
- LANDSCAPE MOUND



CH. 41050



CH. 41025

MAY BE INCOMPLETE IF COPIED FROM ORIGINAL

G:\21\25146\CADD\DRG\RA_Alignment_Earthworks\W2B-GHD-A-RA-DRG-11600.dwg

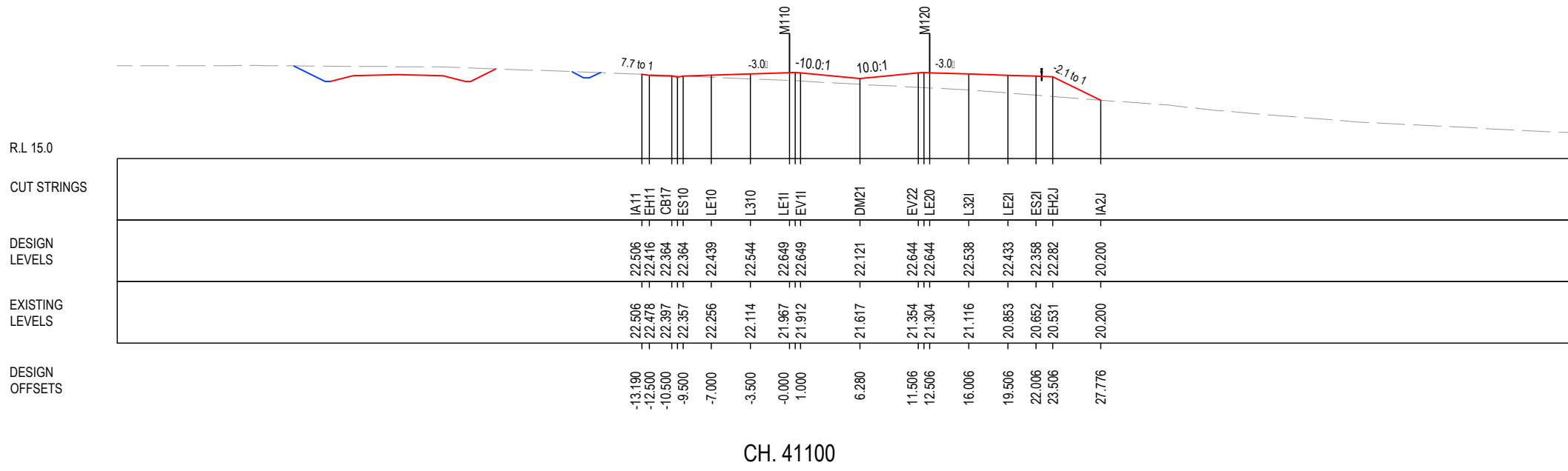
***Disclaimer:** This information is to be used only for the purpose of inspecting fixing or varying road levels in accordance with Part 3 of the Roads Act 1993. In some locations the road configuration has been refined without impacting the road level.

ACCEPTED FOR CONSTRUCTION

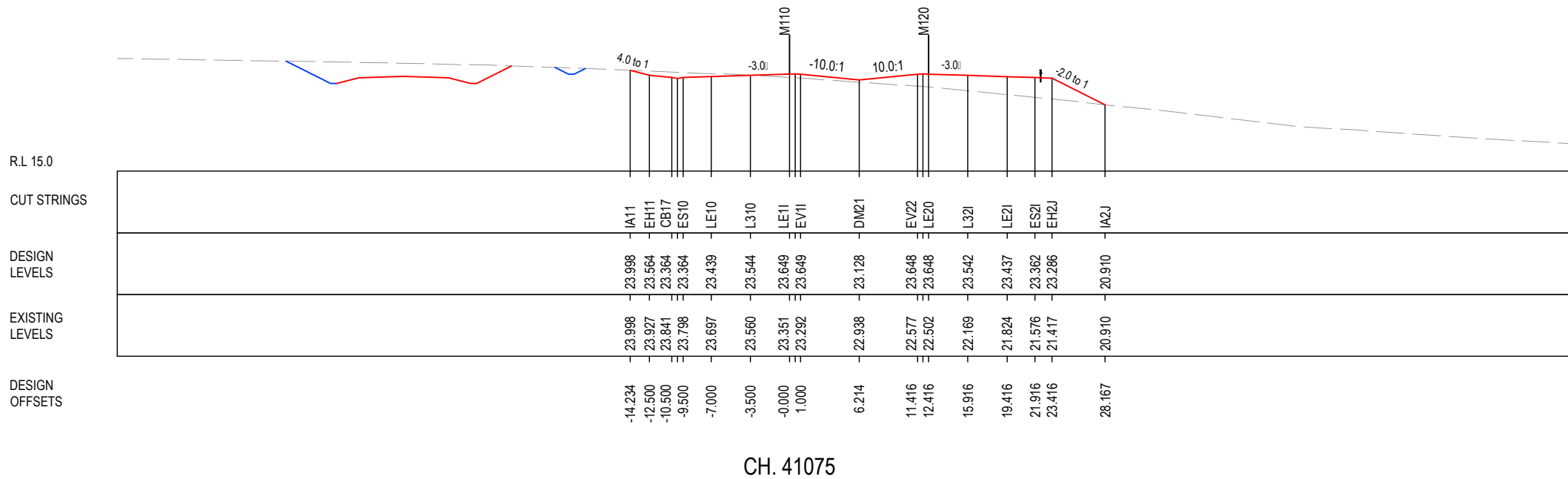
DESIGN LOT CODE A-81-RA-01		DESIGN MODEL FILE(S) USED FOR DOCUMENTATION OF THIS DRAWING W2B-GHD-A-RA-MOD-00008.txt		PLOT DATE / TIME 1 February 2017 1:56:05 PM		PLOT BY Fran Bathan		CLIENT CLARENCE VALLEY COUNCIL		HW10 - PACIFIC HIGHWAY		A3	
MENDMENT / REVISION DESCRIPTION ISSUED FOR CONSTRUCTION		SCALES ON A3 SIZE DRAWING		DRAWINGS / DESIGN PREPARED BY		TITLE		NSW GOVERNMENT Transport Roads & Maritime Services		WOOLGOOLGA TO BALLINA UPGRADE PORTION A - GLENUGIE TO MACLEAN ROAD ALIGNMENT AND EARTHWORKS 3AB CROSS SECTIONS - M110 NORTHBOUND		SHEET No. 136 OF 208	
WVR No. APPROVAL		SCALE 1:1000		GHD BG & E		DRAWN V.LOUISE		PREPARED FOR PACIFIC HIGHWAY PACIFIC HIGHWAY OFFICE		RMS REGISTRATION No. DS2016/000619		PART 4	
CO-ORDINATE SYSTEM MGA ZONE 56		HEIGHT DATUM AHD				DATE		GRAFTON		ISSUE STATUS ISSUED FOR CONSTRUCTION		EDMS No. SF2015/118045 SHEET No. RA-A-41736 ISSUE A	

LEGEND

- EXISTING SURFACE
- FINAL DESIGN SURFACE
- ENABLING WORKS DESIGN SURFACE
- DRAINAGE DESIGN
- LANDSCAPE MOUND



CH. 41100



CH. 41075

MAY BE INCOMPLETE IF COPIED FROM ORIGINAL

G:\21\25\146\CADD\DRG_RA_Alignment_Earthworks\W2B-GHD-A-RA-DRG-41600.dwg

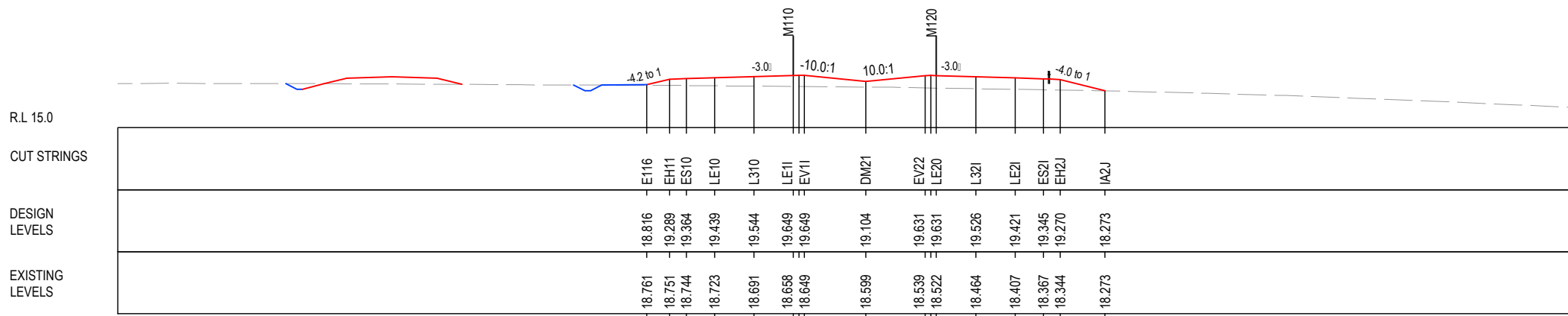
***Disclaimer:** This information is to be used only for the purpose of inspecting fixing or varying road levels in accordance with Part 3 of the Roads Act 1993. In some locations the road configuration has been refined without impacting the road level.

ACCEPTED FOR CONSTRUCTION

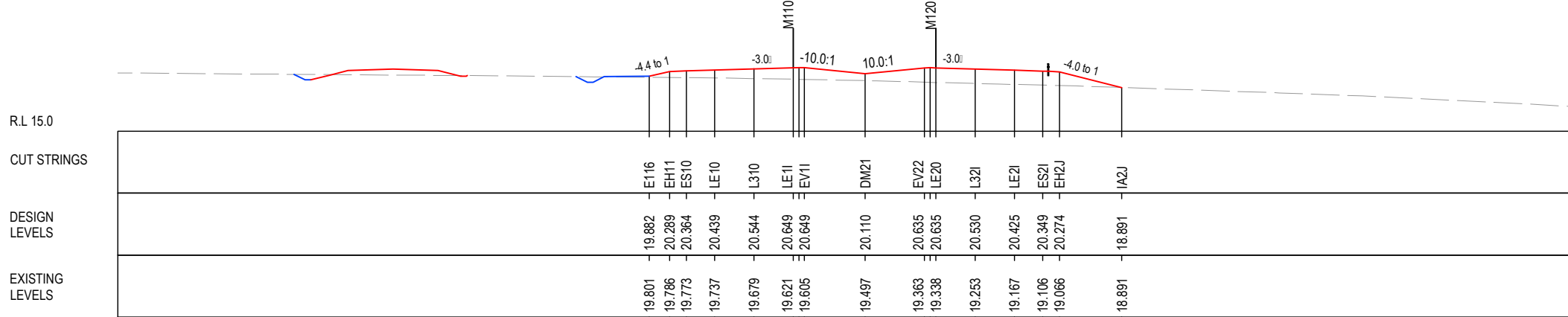
DESIGN LOT CODE A-81-RA-01		DESIGN MODEL FILE(S) USED FOR DOCUMENTATION OF THIS DRAWING W2B-GHD-A-RA-MOD-00008.txt		PLOT DATE / TIME 1 February 2017 1:56:10 PM		PLOT BY Fran Bathan		CLIENT CLARENCE VALLEY COUNCIL		HW10 - PACIFIC HIGHWAY WOOLGOOLGA TO BALLINA UPGRADE PORTION A - GLENUGIE TO MACLEAN ROAD ALIGNMENT AND EARTHWORKS 3AB CROSS SECTIONS - M110 NORTHBOUND SHEET No. 137 OF 208	A3
MENDMENT / REVISION DESCRIPTION ISSUED FOR CONSTRUCTION		SCALES ON A3 SIZE DRAWING		DRAWINGS / DESIGN PREPARED BY		TITLE		NSW GOVERNMENT Transport Roads & Maritime Services			
WVR No. APPROVAL		SCALE 1:1000		GHD BG & E		DRAWN V.LOUISE		PREPARED FOR PACIFIC HIGHWAY OFFICE		RMS REGISTRATION No. DS2016/000619	PART 4
CO-ORDINATE SYSTEM MGA ZONE 56		HEIGHT DATUM AHD		DESIGN CHECK A.FRENCH		DESIGN CHECK R.PRAST		PACIFIC HIGHWAY OFFICE		ISSUE STATUS ISSUED FOR CONSTRUCTION	EDMS No. SF2015/118045
				PROJECT MNGR A.HORTON		DATE 31.01.17		GRAFTON		SHEET No. RA-A-41737	ISSUE A

LEGEND

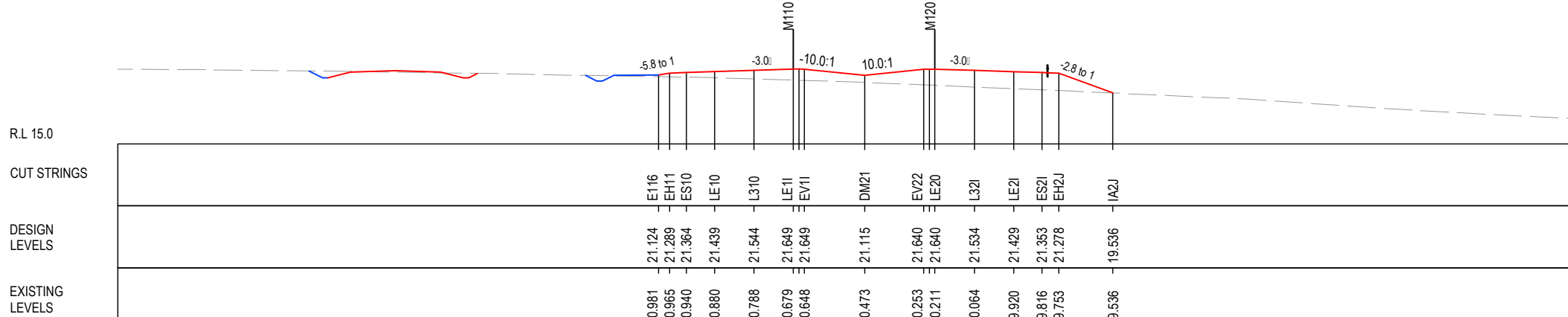
- EXISTING SURFACE
- FINAL DESIGN SURFACE
- ENABLING WORKS DESIGN SURFACE
- DRAINAGE DESIGN
- LANDSCAPE MOUND



CH. 41175



CH. 41150



CH. 41125

MAY BE INCOMPLETE IF COPIED
mm ON A3 SIZE ORIGINAL

G:\21\25146\CADD\DRG\RA_Alignment_Earthworks\W2B-GHD-A-RA-DRG-11600.dwg

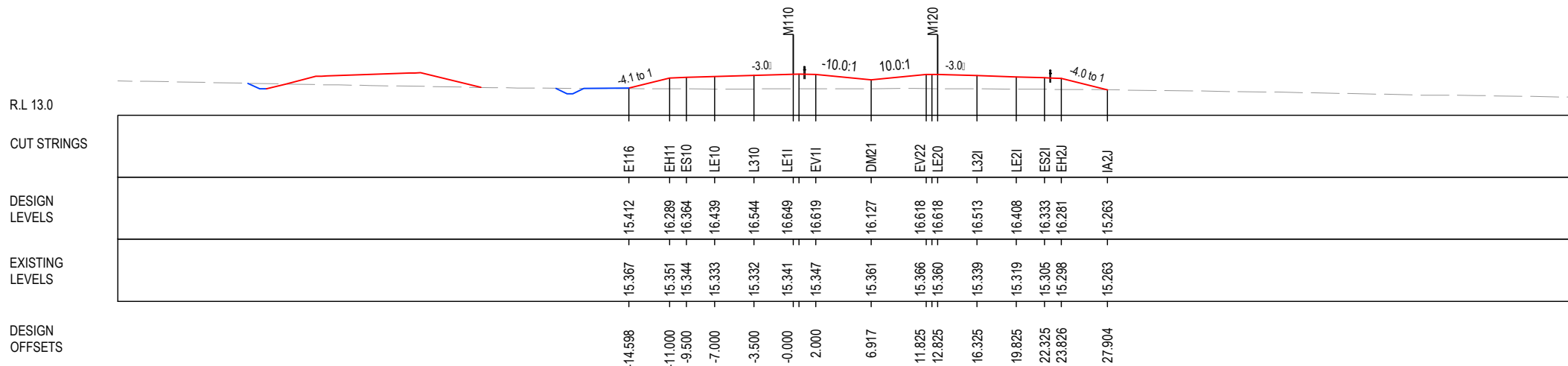
***Disclaimer:** This information is to be used only for the purpose of inspecting fixing or varying road levels in accordance with Part 3 of the Roads Act 1993. In some locations the road configuration has been refined without impacting the road level.

ACCEPTED FOR CONSTRUCTION

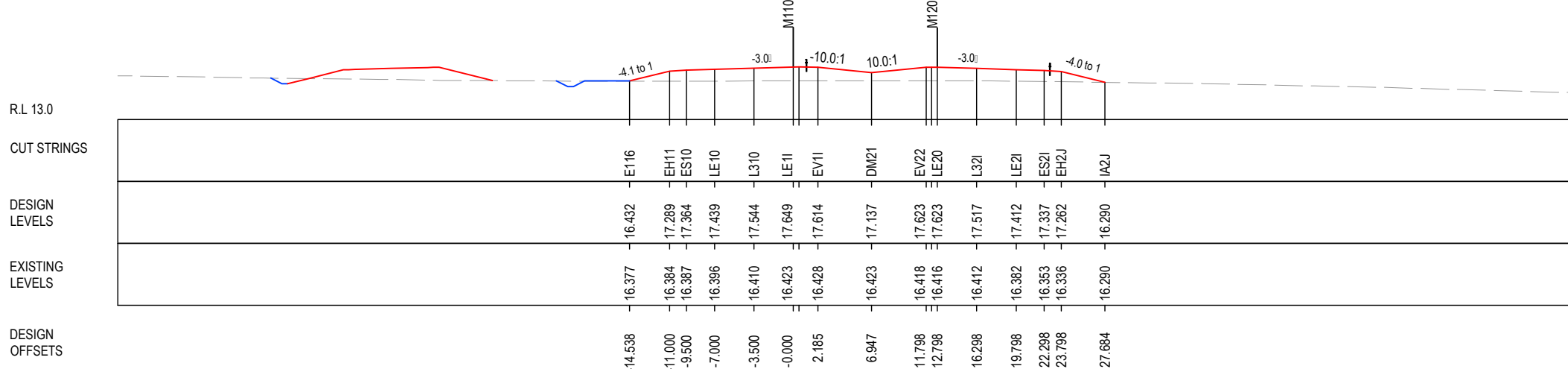
DESIGN LOT CODE A-81-RA-01		DESIGN MODEL FILE(S) USED FOR DOCUMENTATION OF THIS DRAWING W2B-GHD-A-RA-MOD-00008.txt		PLOT DATE / TIME 1 Feb 2017 1:56:14 PM		PLOT BY Fran Bathan		CLIENT CLARENCE VALLEY COUNCIL HW10 - PACIFIC HIGHWAY		A3	
MENDMENT / REVISION DESCRIPTION ISSUED FOR CONSTRUCTION		SCALES ON A3 SIZE DRAWING SCALE 1:1000m		DRAWINGS / DESIGN PREPARED BY GHD BG & E		TITLE ROAD ALIGNMENT AND EARTHWORKS 3AB		NSW GOVERNMENT Transport Roads & Maritime Services		SHEET No. 138 OF 208	
CO-ORDINATE SYSTEM MGA ZONE 56		HEIGHT DATUM AHD		DRAWN V.LOUISE		DATE 31.01.17		PREPARED FOR PACIFIC HIGHWAY OFFICE		RMS REGISTRATION No. DS2016/000619	
				DESIGN CHECK A.FRENCH		DATE 31.01.17		PACIFIC HIGHWAY OFFICE		PART 4	
				DESIGN N.CUPAC		DATE 31.01.17		GRAFTON		ISSUE	
				DESIGN CHECK R.PRAST		DATE 31.01.17				SHEET No. RA-A-41738	
				DESIGN MNGR B.HANCOCK		DATE 31.01.17				ISSUE A	
				PROJECT MNGR A.HORTON		DATE 31.01.17				EDMS No. SF2015/118045	

LEGEND

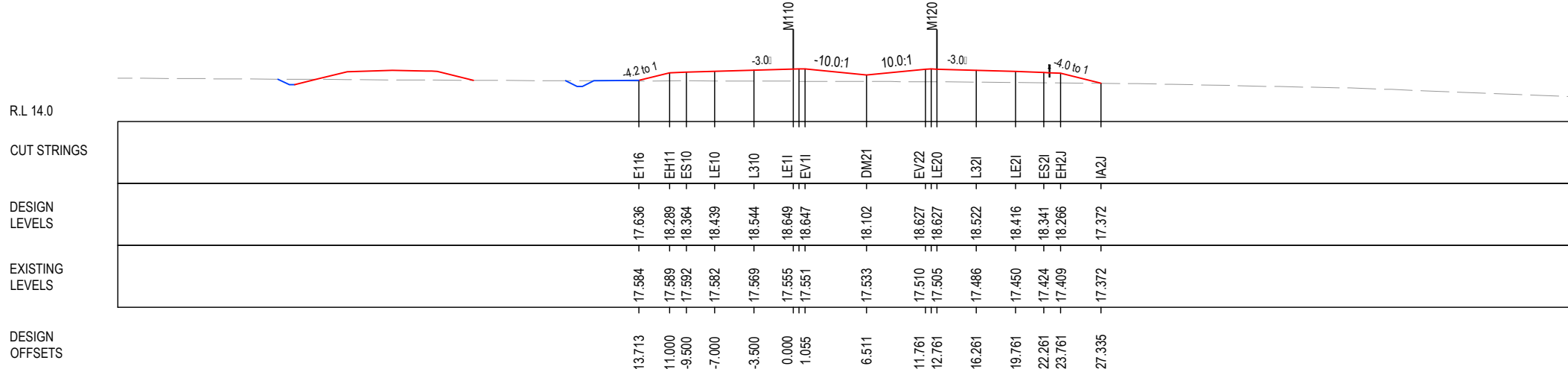
- EXISTING SURFACE
- FINAL DESIGN SURFACE
- ENABLING WORKS DESIGN SURFACE
- DRAINAGE DESIGN
- LANDSCAPE MOUND



CH. 41250



CH. 41225



CH. 41200

MAY BE INCOMPLETE IF COPIED
mm ON A3 SIZE ORIGINAL
G:\21\25146\CADD\DRG\RA_Alignment_Earthworks\W2B-GHD-A-RA-DRG-41600.dwg

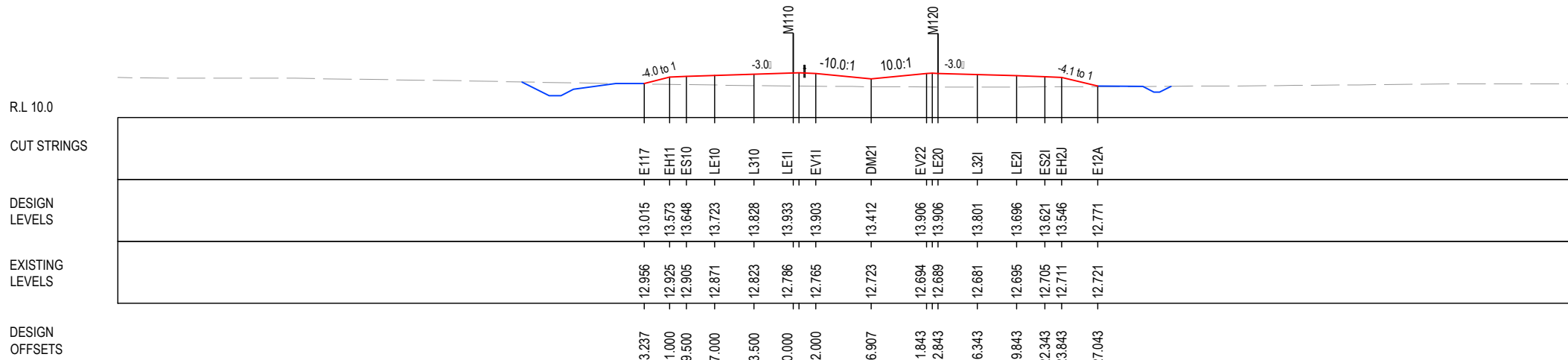
***Disclaimer:** This information is to be used only for the purpose of inspecting fixing or varying road levels in accordance with Part 3 of the Roads Act 1993. In some locations the road configuration has been refined without impacting the road level.

ACCEPTED FOR CONSTRUCTION

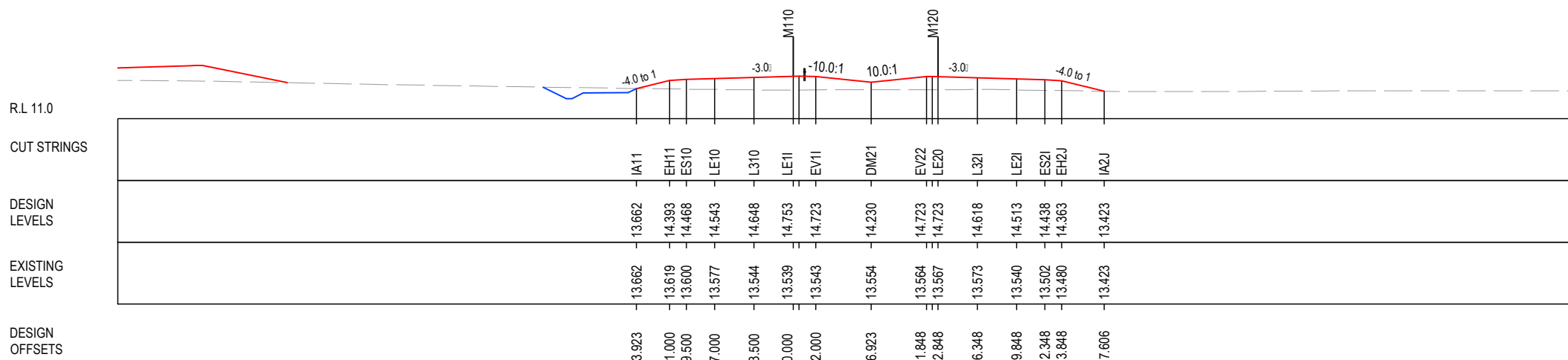
DESIGN LOT CODE A-81-RA-01		DESIGN MODEL FILE(S) USED FOR DOCUMENTATION OF THIS DRAWING W2B-GHD-A-RA-MOD-00008.txt		PLOT DATE / TIME 1 Feb 2017 1:56:19 PM		PLOT BY Fran Bathan		CLIENT CLARENCE VALLEY COUNCIL HW10 - PACIFIC HIGHWAY		A3	
REVISION / REVISION DESCRIPTION ISSUED FOR CONSTRUCTION		SCALES ON A3 SIZE DRAWING SCALE 1:1000		DRAWINGS / DESIGN PREPARED BY GHD, BG & E		TITLE ROAD ALIGNMENT AND EARTHWORKS 3AB		NSW GOVERNMENT Transport Roads & Maritime Services		SHEET No. 139 OF 208	
CO-ORDINATE SYSTEM MGA ZONE 56		HEIGHT DATUM AHD		DESIGN CHECK V.LOUISE		DATE 31.01.17		PREPARED FOR PACIFIC HIGHWAY OFFICE		RMS REGISTRATION No. DS2016/000619	
				DESIGN CHECK A.FRENCH		31.01.17		PACIFIC HIGHWAY OFFICE		PART 4	
				DESIGN N.CUPAC		31.01.17		GRAFTON		ISSUE	
				DESIGN CHECK R.PRAST		31.01.17				SHEET No. RA-A-41739	
				DESIGN MNGR B.HANCOCK		31.01.17				ISSUE	
				PROJECT MNGR A.HORTON		31.01.17				A	

LEGEND


- EXISTING SURFACE
- FINAL DESIGN SURFACE
- ENABLING WORKS DESIGN SURFACE
- DRAINAGE DESIGN
- LANDSCAPE MOUND



CH. 41325



CH. 41300



CH. 41275

ACCEPTED FOR CONSTRUCTION

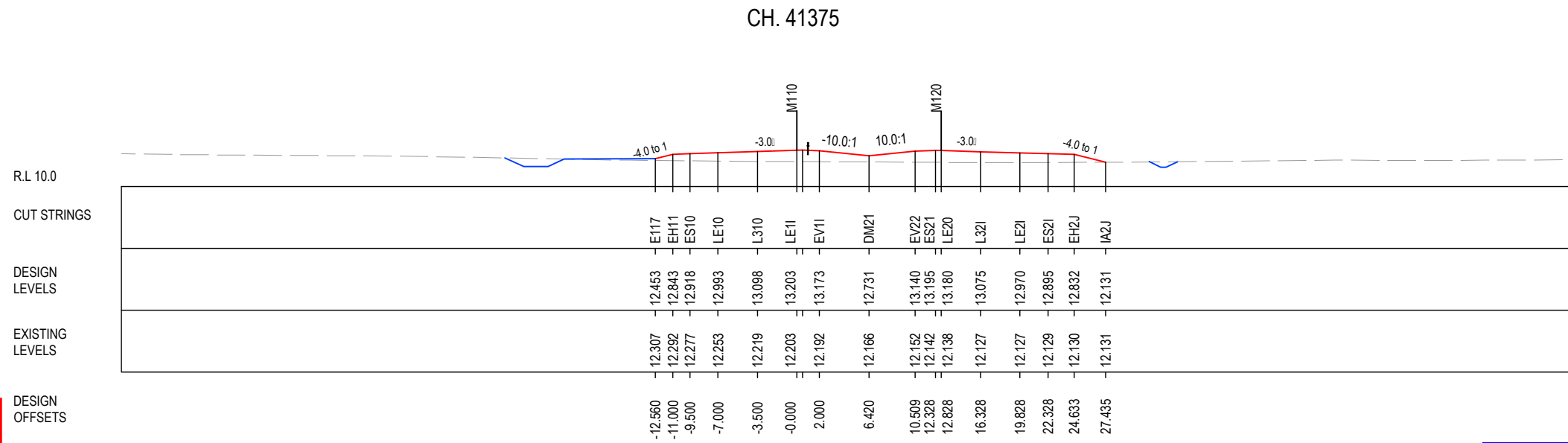
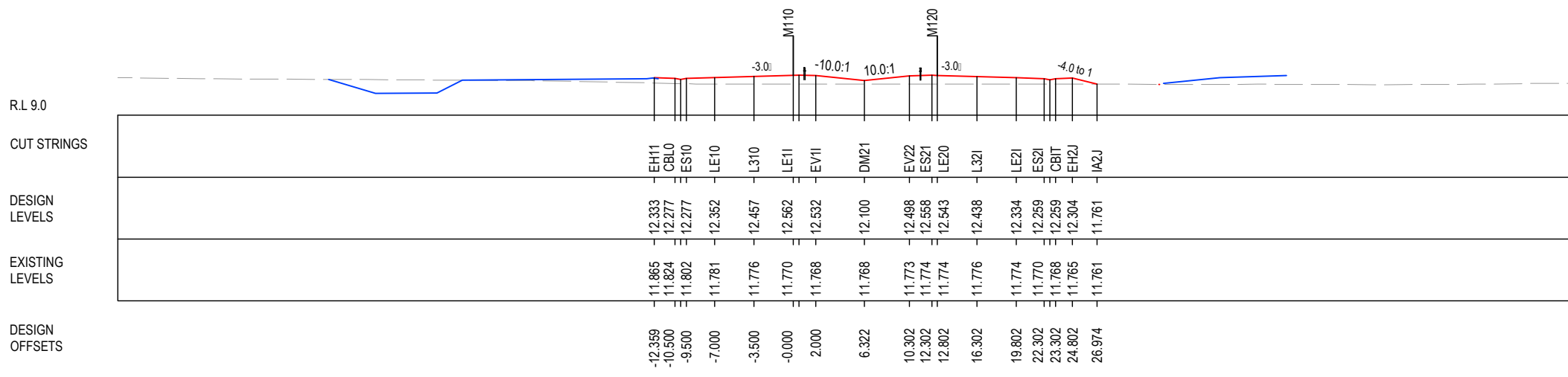
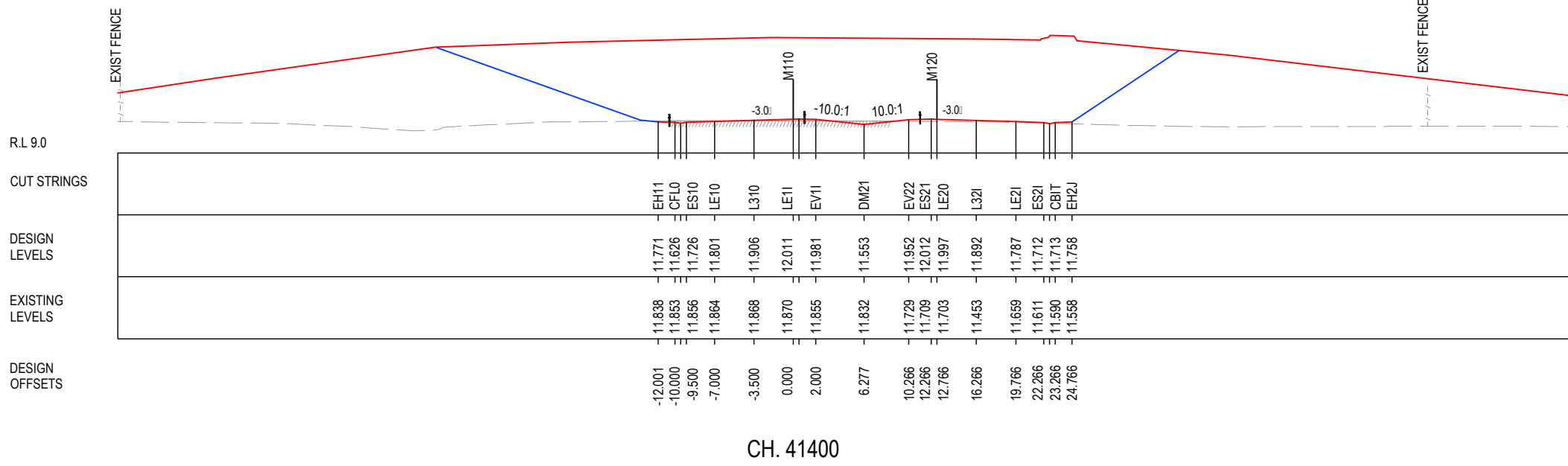
*Disclaimer: This information is to be used only for the purpose of inspecting fixing or varying road levels in accordance with Part 3 of the Roads Act 1993. In some locations the road configuration has been refined without impacting the road level.

DESIGN LOT CODE A-81-RA-01	DESIGN MODEL FILE(S) USED FOR DOCUMENTATION OF THIS DRAWING W2B-GHD-A-RA-MOD-00008.txt	PLOT DATE / TIME 1 Feb 2017 1:56:24 PM	PLOT BY Fran Bathan	CLIENT CLARENCE VALLEY COUNCIL HW10 - PACIFIC HIGHWAY	A3
WVR No. APPROVAL - AH	SCALES ON A3 SIZE DRAWING	TITLE	NAME	DATE	Transport Roads & Maritime Services PREPARED FOR PACIFIC HIGHWAY PACIFIC HIGHWAY OFFICE GRAFTON
ISSUED FOR CONSTRUCTION	DRAWINGS / DESIGN PREPARED BY	DRAWN	V.LOUISE	31.01.17	
	SCALE 1:1000	DRG CHECK	A.FRENCH	31.01.17	
	CO-ORDINATE SYSTEM MGA ZONE 56	DESIGN	N.CUPAC	31.01.17	
	HEIGHT DATUM AHD	DESIGN CHECK	R.PRAST	31.01.17	RMS REGISTRATION No. DS2016/000619
		DESIGN MNGR	B.HANCOCK	31.01.17	ISSUE STATUS ISSUED FOR CONSTRUCTION
		PROJECT MNGR	A.HORTON	31.01.17	EDMS No. SF2015/118045
					SHEET No. RA-A-41740
					ISSUE A

MAY BE INCOMPLETE IF COPIED
mm ON A3 SIZE ORIGINAL
G:\21\25146\CADD\DRG\RA_Alignment_Earthworks\W2B-GHD-A-RA-DRG-41600.dwg

LEGEND

- EXISTING SURFACE
- FINAL DESIGN SURFACE
- ENABLING WORKS DESIGN SURFACE
- DRAINAGE DESIGN
- LANDSCAPE MOUND



CH. 41350

DESIGN LOT CODE A-81-RA-01		DESIGN MODEL FILE(S) USED FOR DOCUMENTATION OF THIS DRAWING W2B-GHD-A-RA-MOD-00008.txt		PLOT DATE / TIME 1 Feb 2017 1:56:29 PM		PLOT BY Fran Bathan		CLIENT CLARENCE VALLEY COUNCIL		HW10 - PACIFIC HIGHWAY WOOLGOOLGA TO BALLINA UPGRADE PORTION A - GLENUGIE TO MACLEAN ROAD ALIGNMENT AND EARTHWORKS 3AB CROSS SECTIONS - M110 NORTHBOUND SHEET No. 141 OF 208	A3
MENDMENT / REVISION DESCRIPTION ISSUED FOR CONSTRUCTION		SCALES ON A3 SIZE DRAWING		DRAWINGS / DESIGN PREPARED BY		TITLE		CLARENCE VALLEY COUNCIL			
WVR No. APPROVAL		SCALE 1:1000		GHD BG & E		DRAWN V.LOUISE		NSW GOVERNMENT Transport Roads & Maritime Services		RMS REGISTRATION No. DS2016/000619	PART 4
CO-ORDINATE SYSTEM MGA ZONE 56		HEIGHT DATUM AHD		DESIGN CHECK A.FRENCH		DESIGN N.CUPAC		PREPARED FOR PACIFIC HIGHWAY OFFICE			
						DESIGN CHECK R.PRAST		PACIFIC HIGHWAY OFFICE		SHEET No. RA-A-41741	ISSUE A
						DESIGN MNGR B.HANCOCK		GRAFTON			
						PROJECT MNGR A.HORTON					

ACCEPTED FOR CONSTRUCTION

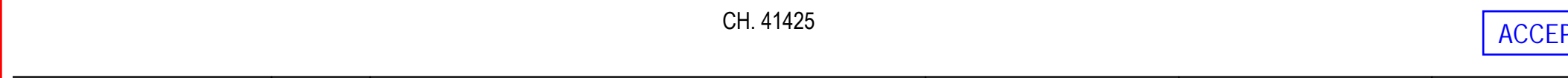
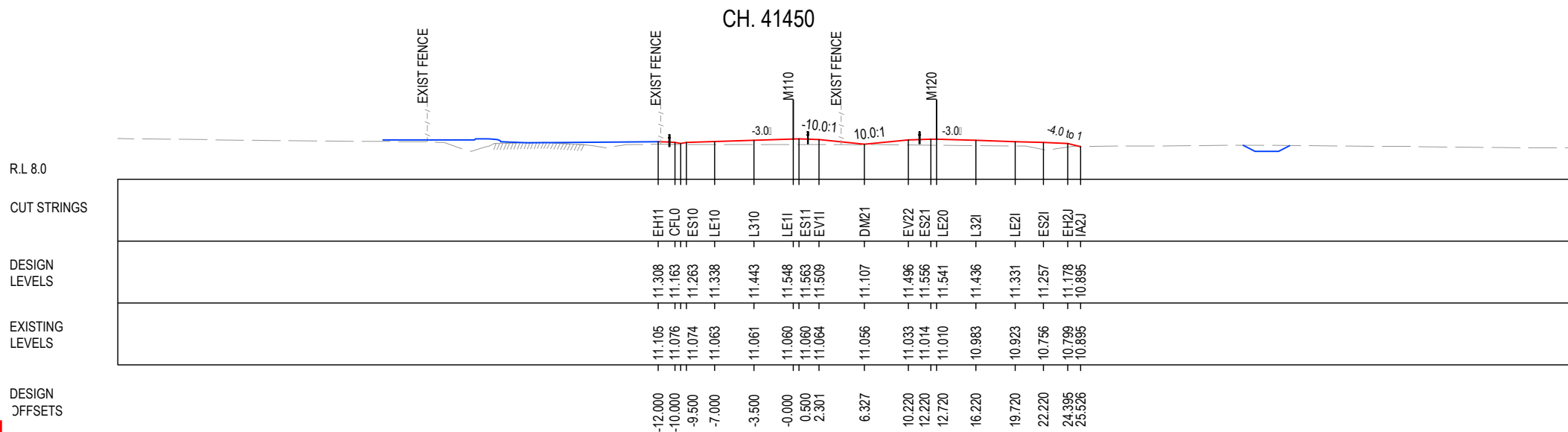
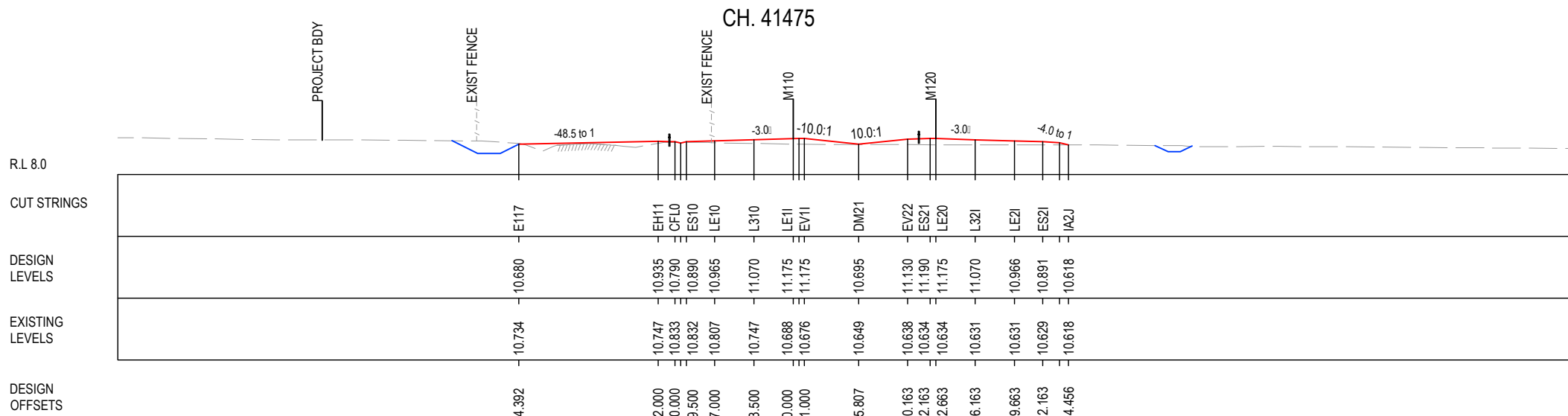
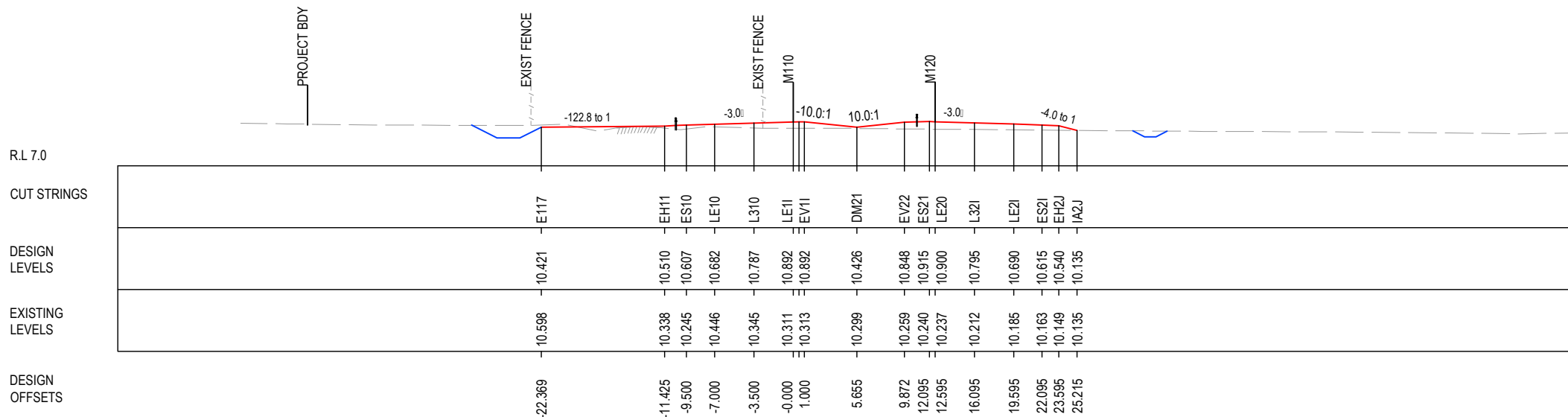
MAY BE INCOMPLETE IF COPIED

G:\21\25146\CADD\DRG\RA_Alignment_Earthworks\W2B-GHD-A-RA-DRG-41600.dwg

***Disclaimer:** This information is to be used only for the purpose of inspecting fixing or varying road levels in accordance with Part 3 of the Roads Act 1993. In some locations the road configuration has been refined without impacting the road level.

LEGEND

- EXISTING SURFACE
- FINAL DESIGN SURFACE
- ENABLING WORKS DESIGN SURFACE
- DRAINAGE DESIGN
- LANDSCAPE MOUND



MAY BE INCOMPLETE IF COPIED
mm ON A3 SIZE ORIGINAL
G:\21\25\146\CADD\DRG\RA_Alignment_Earthworks\W2B-GHD-A-RA-DRG-41600.dwg

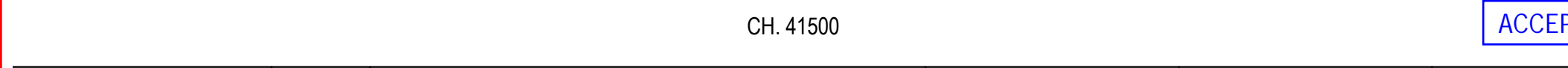
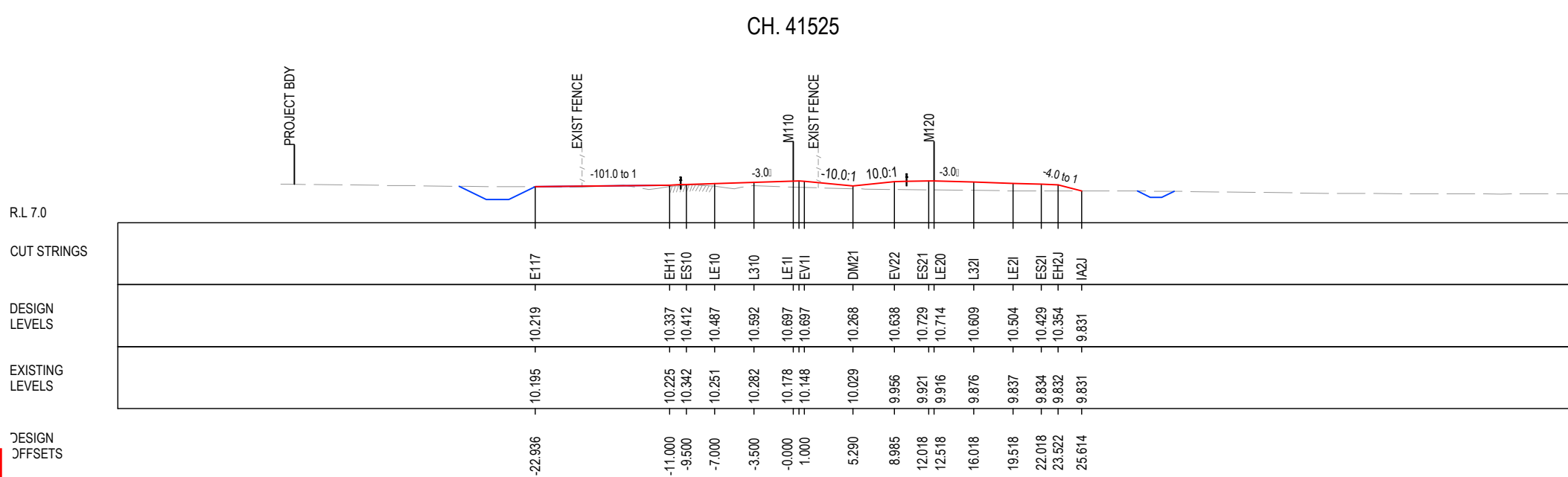
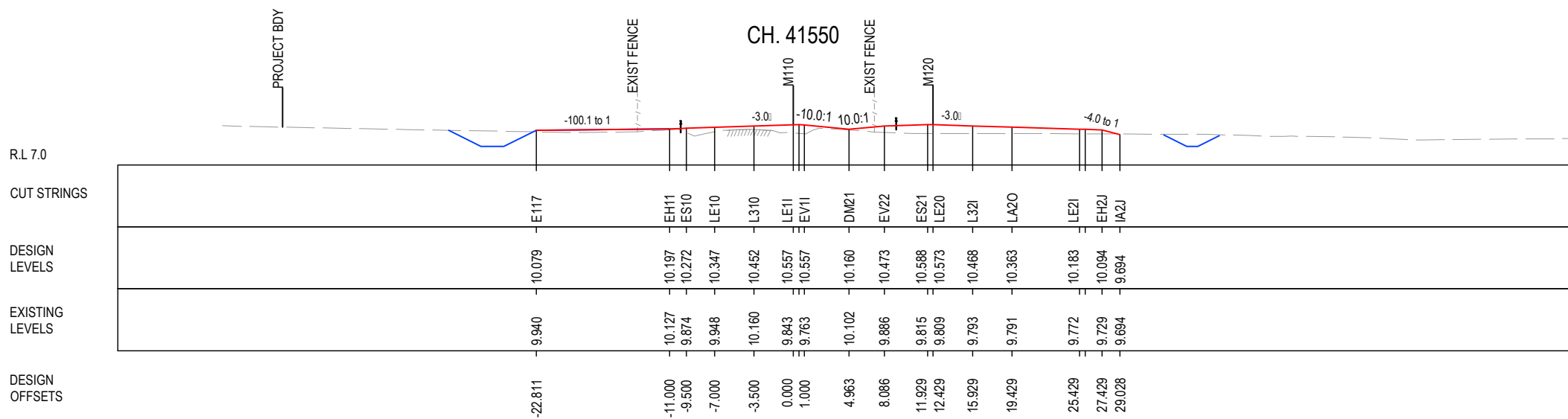
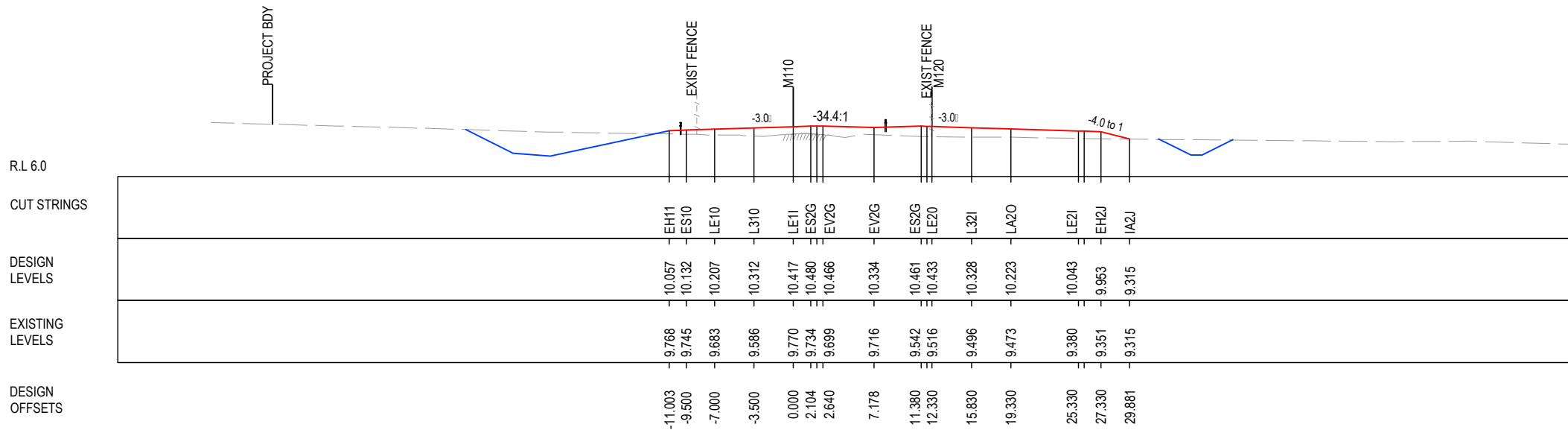
***Disclaimer:** This information is to be used only for the purpose of inspecting fixing or varying road levels in accordance with Part 3 of the Roads Act 1993. In some locations the road configuration has been refined without impacting the road level.

ACCEPTED FOR CONSTRUCTION

DESIGN LOT CODE A-81-RA-01		DESIGN MODEL FILE(S) USED FOR DOCUMENTATION OF THIS DRAWING W2B-GHD-A-RA-MOD-00008.txt		PLOT DATE / TIME 1 Feb 2017 1:56:33 PM		PLOT BY Fran Bathan		CLIENT CLARENCE VALLEY COUNCIL HW10 - PACIFIC HIGHWAY		A3	
MENDMENT / REVISION DESCRIPTION ISSUED FOR CONSTRUCTION		SCALES ON A3 SIZE DRAWING		DRAWINGS / DESIGN PREPARED BY		TITLE		NSW GOVERNMENT Transport Roads & Maritime Services		CLARENCE VALLEY COUNCIL WOOLGOOLGA TO BALLINA UPGRADE PORTION A - GLENUGIE TO MACLEAN ROAD ALIGNMENT AND EARTHWORKS 3AB CROSS SECTIONS - M110 NORTHBOUND SHEET No. 142 OF 208	
WVR No. APPROVAL		SCALE 1:1000		GHD BG & E		DRAWN V.LOUISE		PREPARED FOR PACIFIC HIGHWAY PACIFIC HIGHWAY OFFICE GRAFTON		RMS REGISTRATION No. DS2016/000619	
CO-ORDINATE SYSTEM MGA ZONE 56		HEIGHT DATUM AHD		DESIGN CHECK A.FRENCH		DATE 31.01.17		ISSUE STATUS ISSUED FOR CONSTRUCTION		EDMS No. SF2015/118045	
				DESIGN N.CUPAC		31.01.17		SHEET No. RA-A-41742		ISSUE A	
				DESIGN CHECK R.PRAST		31.01.17					
				DESIGN MNGR B.HANCOCK		31.01.17					
				PROJECT MNGR A.HORTON		31.01.17					

LEGEND

- EXISTING SURFACE
- FINAL DESIGN SURFACE
- ENABLING WORKS DESIGN SURFACE
- DRAINAGE DESIGN
- LANDSCAPE MOUND



MAY BE INCOMPLETE IF COPIED FROM ORIGINAL

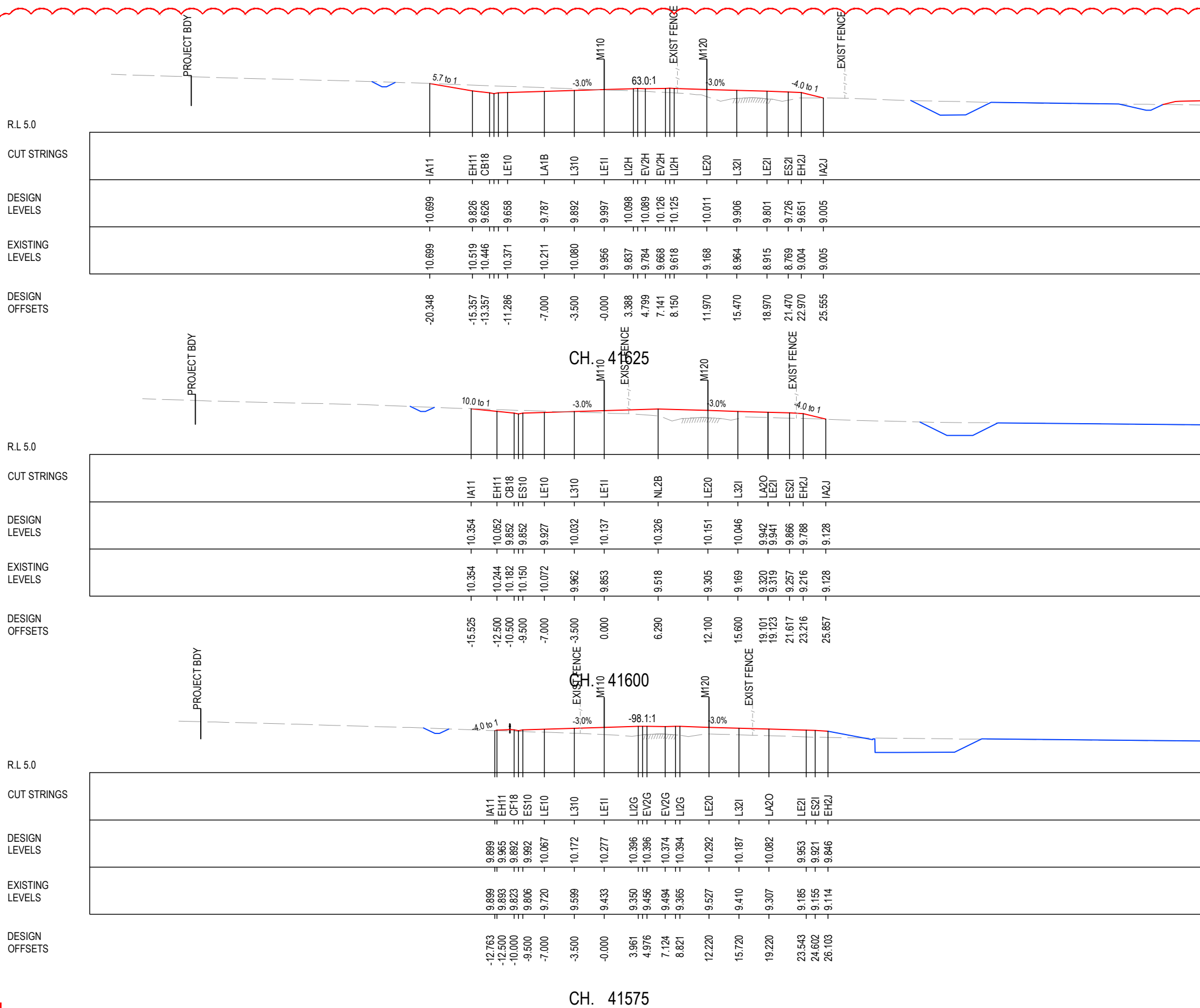
G:\21\25\148\CADD\DRG\RA_Alignment_Earthworks\W2B-GHD-A-RA-DRG-41600.dwg

***Disclaimer:** This information is to be used only for the purpose of inspecting fixing or varying road levels in accordance with Part 3 of the Roads Act 1993. In some locations the road configuration has been refined without impacting the road level.

ACCEPTED FOR CONSTRUCTION

DESIGN LOT CODE A-81-RA-01		DESIGN MODEL FILE(S) USED FOR DOCUMENTATION OF THIS DRAWING W2B-GHD-A-RA-MOD-00008.txt		PLOT DATE / TIME 1 Feb 2017 1:56:38 PM		PLOT BY Fran Bathan		CLIENT CLARENCE VALLEY COUNCIL HW10 - PACIFIC HIGHWAY		A3	
REVISION / REVISION DESCRIPTION ISSUED FOR CONSTRUCTION		SCALES ON A3 SIZE DRAWING SCALE 1:1000		DRAWINGS / DESIGN PREPARED BY GHD, BG & E		TITLE ROAD ALIGNMENT AND EARTHWORKS 3AB		NSW GOVERNMENT Transport Roads & Maritime Services		SHEET No. 143 OF 208	
CO-ORDINATE SYSTEM MGA ZONE 56		HEIGHT DATUM AHD		DESIGN CHECK V.LOUISE		DATE 31.01.17		PREPARED FOR PACIFIC HIGHWAY OFFICE		RMS REGISTRATION No. DS2016/000619	
PROJECT MNGR A.HORTON		DESIGN MNGR B.HANCOCK		DESIGN CHECK R.PRAST		DATE 31.01.17		ISSUE STATUS ISSUED FOR CONSTRUCTION		EDMS No. SF2015/118045	
PROJECT MNGR A.HORTON		DESIGN MNGR B.HANCOCK		DESIGN CHECK R.PRAST		DATE 31.01.17		SHEET No. RA-A-41743		ISSUE A	

- LEGEND**
- EXISTING SURFACE
 - FINAL DESIGN SURFACE
 - ENABLING WORKS DESIGN SURFACE
 - DRAINAGE DESIGN
 - LANDSCAPE MOUND



I MAY BE INCOMPLETE IF COPIED
mm ON A3 SIZE ORIGINAL
G:\2125\146\CADD\DRG\RA_Alignment_Earthworks\W2B-GHD-A-RA-DRG-41600.dwg

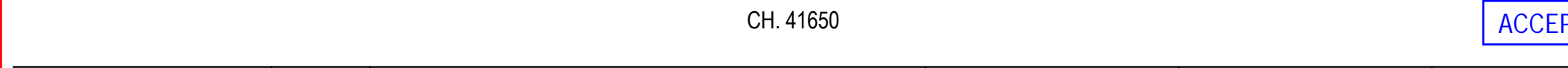
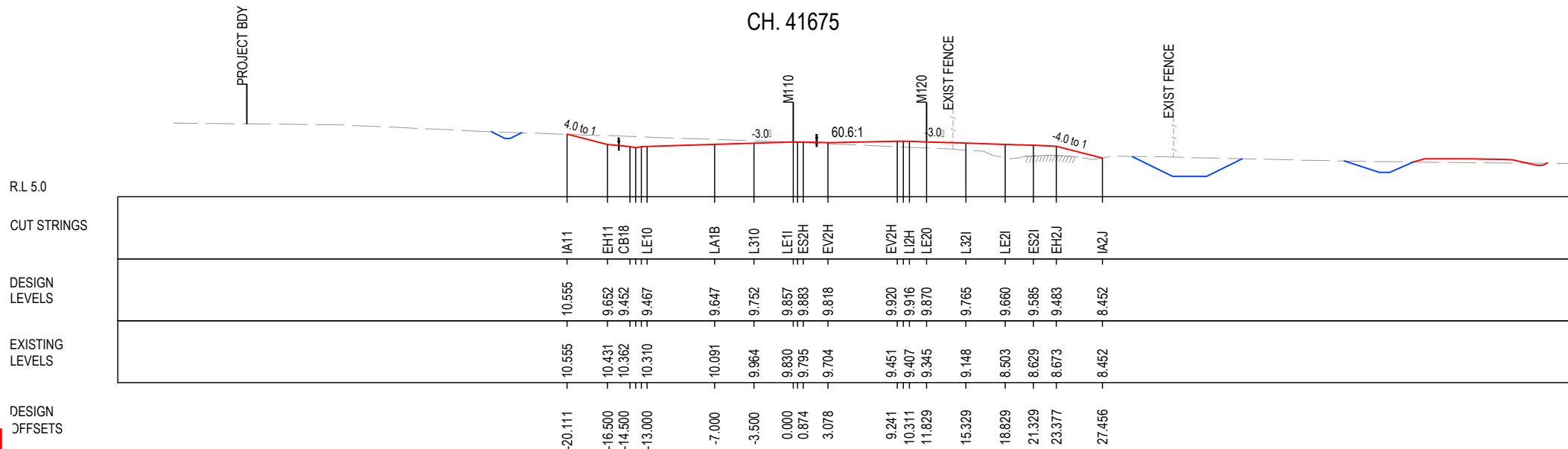
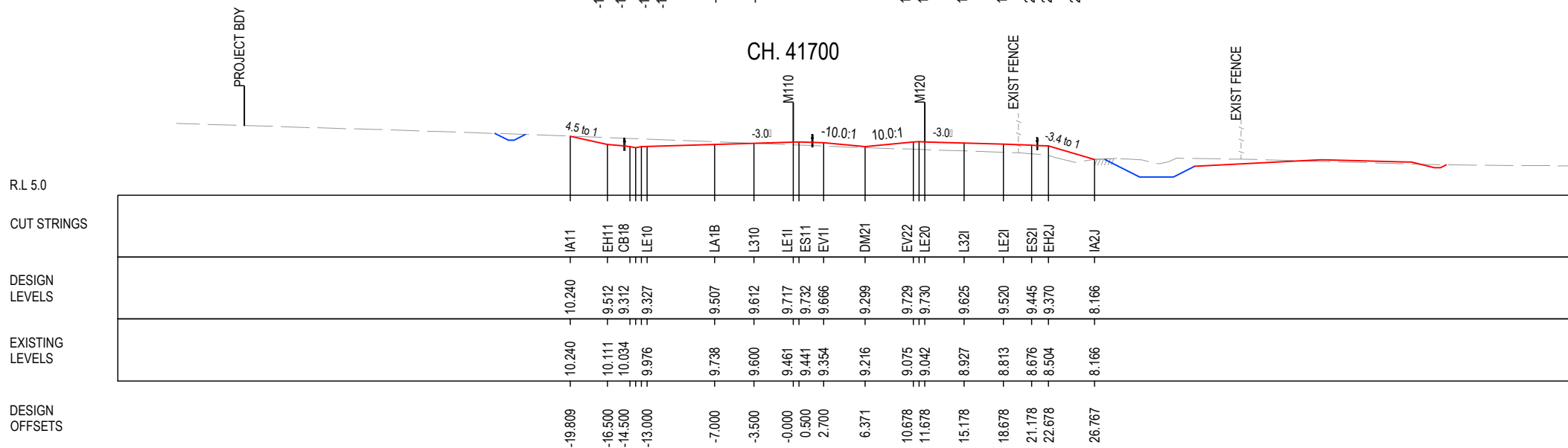
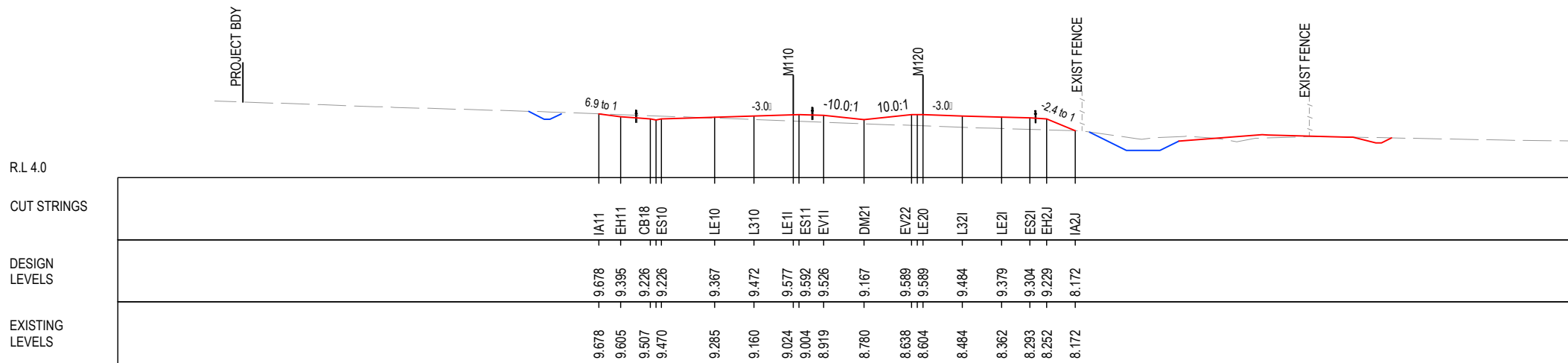
***Disclaimer:** This information is to be used only for the purpose of inspecting fixing or varying road levels in accordance with Part 3 of the Roads Act 1993. In some locations the road configuration has been refined without impacting the road level.

ACCEPTED FOR CONSTRUCTION

DESIGN LOT CODE A-81-RA-01		DESIGN MODEL FILE(S) USED FOR DOCUMENTATION OF THIS DRAWING W2B-GHD-A-RA-MOD-00008.txt		PLOT DATE / TIME 26 September 2019 4:18:51 PM		PLOT BY John Harris		CLIENT CLARENCE VALLEY COUNCIL		HW10 - PACIFIC HIGHWAY WOOLGOOLGA TO BALLINA UPGRADE PORTION A - GLENUGIE TO MACLEAN ROAD ALIGNMENT AND EARTHWORKS 3AB CROSS SECTIONS - M110 NORTHBOUND SHEET No. 144 OF 208	A3	
WVR No. APPROVAL - AH - AG		SCALES ON A3 SIZE DRAWING 0 5 10 15 20 25 SCALE 1:500m		DRAWINGS / DESIGN PREPARED BY GHD BG & E		TITLE DRAWN V.LOUISE 31.01.17 DRG CHECK A.FRENCH 31.01.17 DESIGN N.CUPAC 31.01.17 DESIGN CHECK R.PRAST 31.01.17 DESIGN MNGR B.HANCOCK 31.01.17 PROJECT MNGR A.HORTON 31.01.17		PREPARED FOR PACIFIC HIGHWAY PACIFIC HIGHWAY OFFICE GRAFTON				RMS REGISTRATION No. DS2016/000619
ISSUED FOR CONSTRUCTION ISSUED FOR CONSTRUCTION (RFI 1073)		CO-ORDINATE SYSTEM MGA ZONE 56		HEIGHT DATUM AHD				ISSUE STATUS ISSUED FOR CONSTRUCTION		EDMS No. SF2015/118045	SHEET No. RA-A-41744	ISSUE B

LEGEND

- EXISTING SURFACE
- FINAL DESIGN SURFACE
- ENABLING WORKS DESIGN SURFACE
- DRAINAGE DESIGN
- LANDSCAPE MOUND



MAY BE INCOMPLETE IF COPIED
mm ON A3 SIZE ORIGINAL

G:\21\25146\CADD\DRG\RA_Alignment_Earthworks\W2B-GHD-A-RA-DRG-41650.dwg

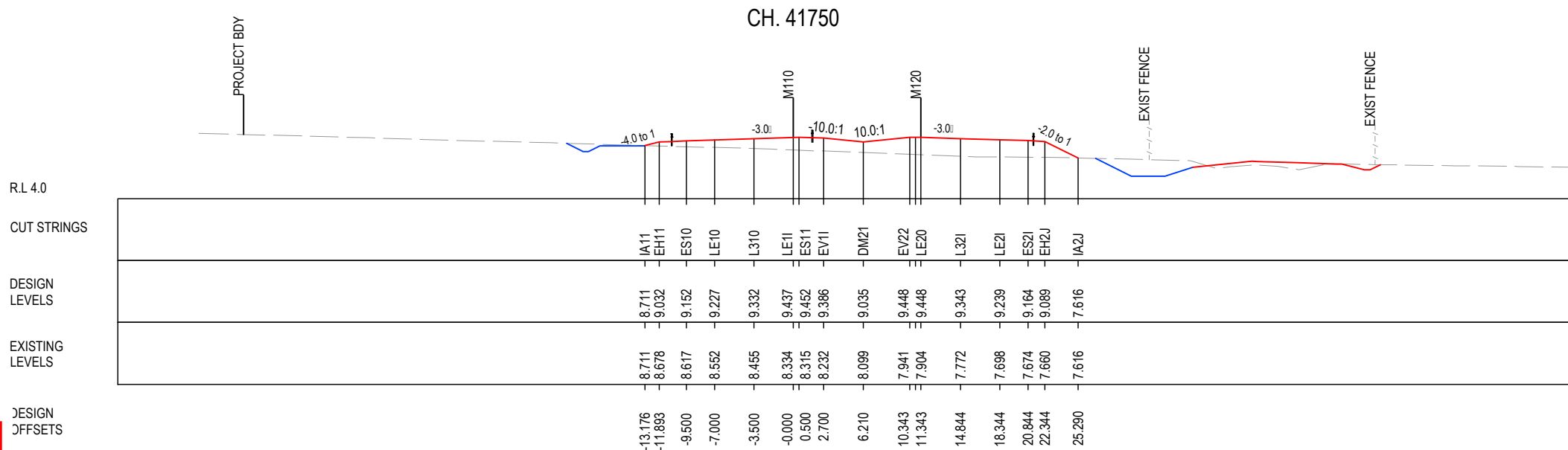
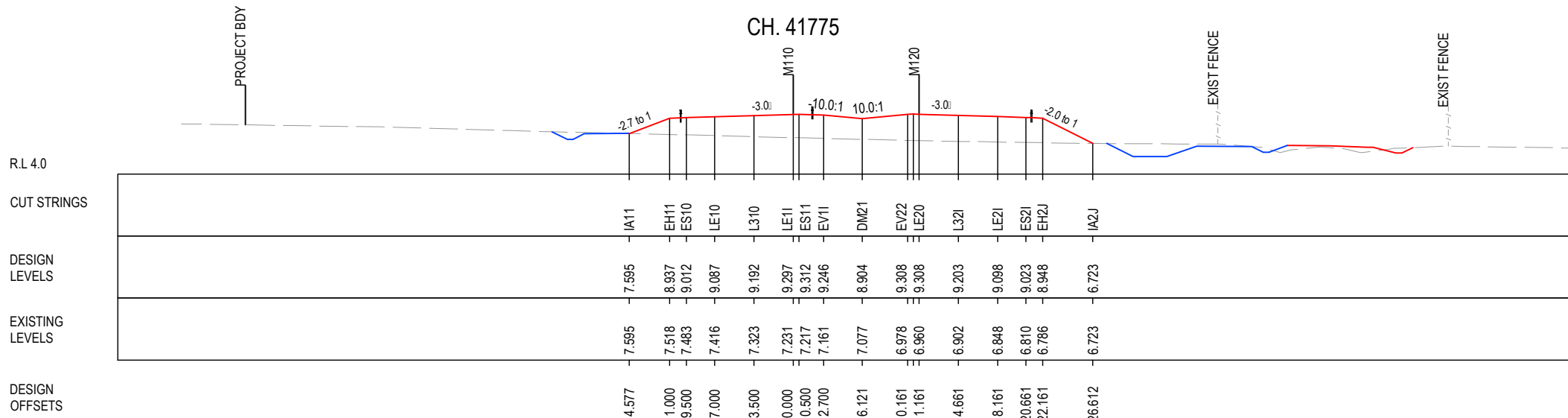
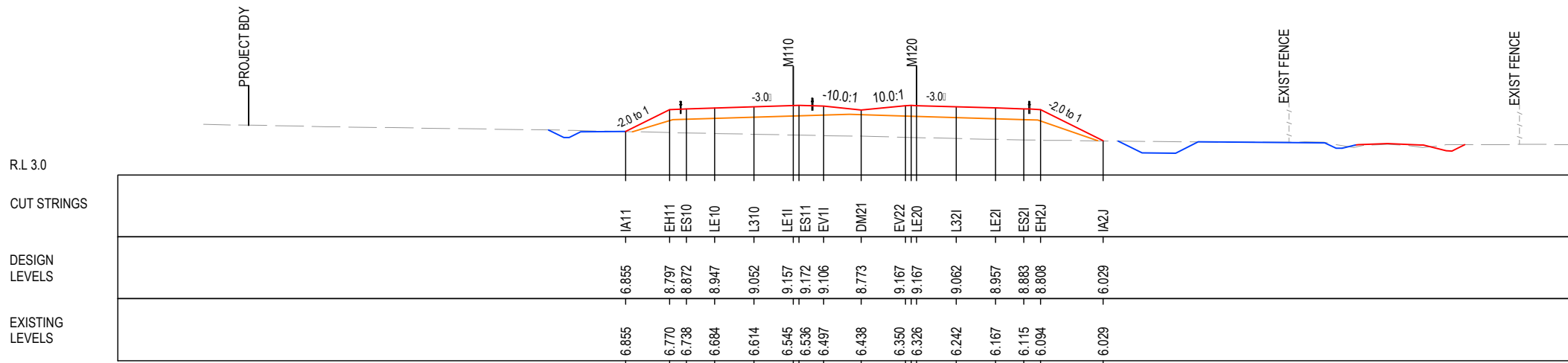
***Disclaimer:** This information is to be used only for the purpose of inspecting fixing or varying road levels in accordance with Part 3 of the Roads Act 1993. In some locations the road configuration has been refined without impacting the road level.

ACCEPTED FOR CONSTRUCTION

DESIGN LOT CODE A-81-RA-01	DESIGN MODEL FILE(S) USED FOR DOCUMENTATION OF THIS DRAWING W2B-GHD-A-RA-MOD-00008.txt	PLOT DATE / TIME 1 Feb 2017 1:56:48 PM	PLOT BY Fran Bathan	CLIENT CLARENCE VALLEY COUNCIL HW10 - PACIFIC HIGHWAY	A3
WVR No. APPROVAL - AH	SCALES ON A3 SIZE DRAWING SCALE 1:1000	TITLE DRAWN V.LOUISE 31.01.17	NAME DRG CHECK A.FRENCH 31.01.17	NSW GOVERNMENT Transport Roads & Maritime Services	CLARENCE VALLEY COUNCIL HW10 - PACIFIC HIGHWAY WOOLGOOLGA TO BALLINA UPGRADE PORTION A - GLENUGIE TO MACLEAN ROAD ALIGNMENT AND EARTHWORKS 3AB CROSS SECTIONS - M110 NORTHBOUND SHEET No. 145 OF 208
CO-ORDINATE SYSTEM MGA ZONE 56	HEIGHT DATUM AHD	DESIGN CHECK DESIGN MNGR PROJECT MNGR	DATE DATE DATE	PREPARED FOR PACIFIC HIGHWAY PACIFIC HIGHWAY OFFICE GRAFTON	RMS REGISTRATION No. DS2016/000619 ISSUE STATUS ISSUED FOR CONSTRUCTION
					SHEET No. RA-A-41745 ISSUE A

LEGEND

- EXISTING SURFACE
- FINAL DESIGN SURFACE
- ENABLING WORKS DESIGN SURFACE
- DRAINAGE DESIGN
- LANDSCAPE MOUND



MAY BE INCOMPLETE IF COPIED
mm ON A3 SIZE ORIGINAL

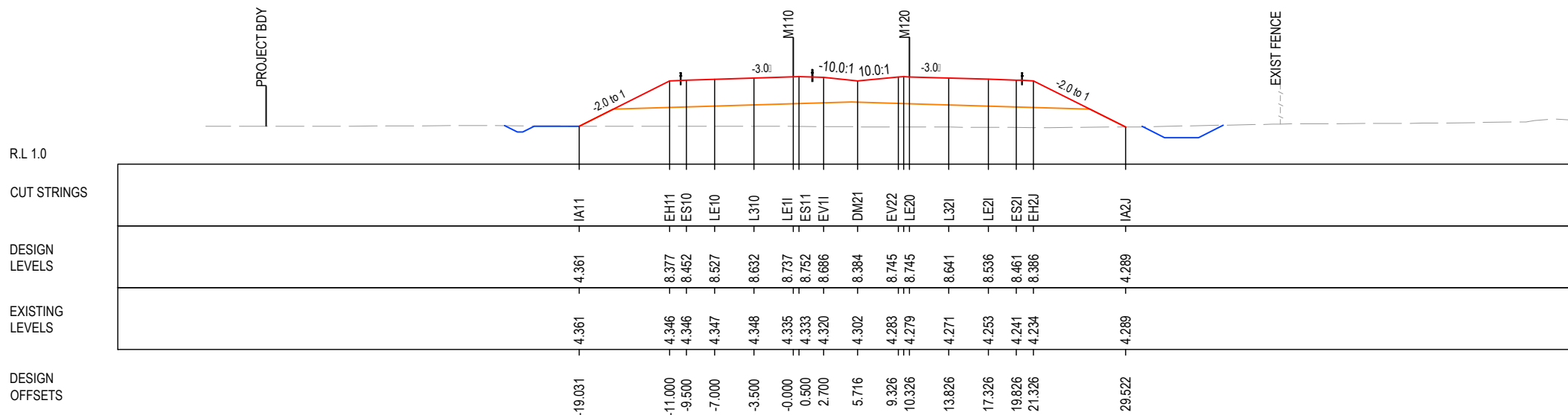
***Disclaimer:** This information is to be used only for the purpose of inspecting fixing or varying road levels in accordance with Part 3 of the Roads Act 1993. In some locations the road configuration has been refined without impacting the road level.

ACCEPTED FOR CONSTRUCTION

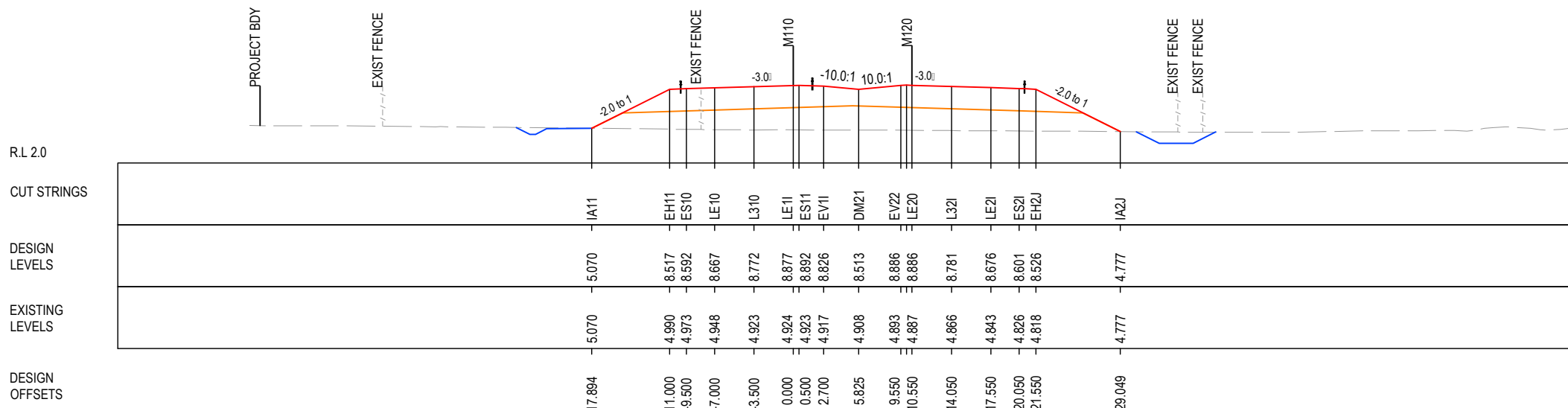
DESIGN LOT CODE A-81-RA-01	DESIGN MODEL FILE(S) USED FOR DOCUMENTATION OF THIS DRAWING W2B-GHD-A-RA-MOD-00008.txt	PLOT DATE / TIME 1 Feb 2017 1:56:52 PM	PLOT BY Fran Bathan	CLIENT CLARENCE VALLEY COUNCIL HW10 - PACIFIC HIGHWAY WOOLGOOLGA TO BALLINA UPGRADE PORTION A - GLENUGIE TO MACLEAN ROAD ALIGNMENT AND EARTHWORKS 3AB CROSS SECTIONS - M110 NORTHBOUND	A3
WVR No. APPROVAL - AH	SCALES ON A3 SIZE DRAWING SCALE 1:1000	DRAWINGS / DESIGN PREPARED BY GHD BG & E	TITLE HW10 - PACIFIC HIGHWAY WOOLGOOLGA TO BALLINA UPGRADE PORTION A - GLENUGIE TO MACLEAN ROAD ALIGNMENT AND EARTHWORKS 3AB CROSS SECTIONS - M110 NORTHBOUND	PREPARED FOR PACIFIC HIGHWAY PACIFIC HIGHWAY OFFICE GRAFTON	RMS REGISTRATION No. DS2016/000619
CO-ORDINATE SYSTEM MGA ZONE 56	HEIGHT DATUM AHD	DRAWN V.LOUISE	DATE 31.01.17	ISSUED FOR CONSTRUCTION	EDMS No. SF2015/118045
		DRG CHECK A.FRENCH	DATE 31.01.17	ISSUE STATUS ISSUED FOR CONSTRUCTION	SHEET No. RA-A-41746
		DESIGN N.CUPAC	DATE 31.01.17		
		DESIGN CHECK R.PRAST	DATE 31.01.17		
		DESIGN MNGR B.HANCOCK	DATE 31.01.17		
		PROJECT MNGR A.HORTON	DATE 31.01.17		

LEGEND

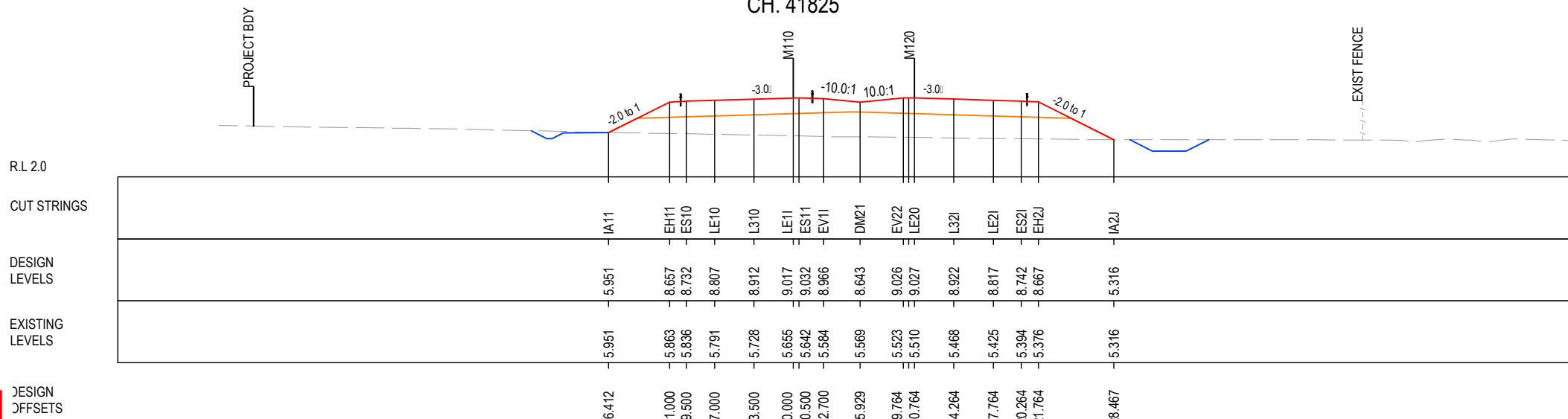
- EXISTING SURFACE
- FINAL DESIGN SURFACE
- ENABLING WORKS DESIGN SURFACE
- DRAINAGE DESIGN
- LANDSCAPE MOUND



CH. 41850



CH. 41825



CH. 41800

MAY BE INCOMPLETE IF COPIED
mm ON A3 SIZE ORIGINAL

G:\21\25146\CADD\DRG\RA_Alignment_Earthworks\W2B-GHD-A-RA-DRG-1600.dwg

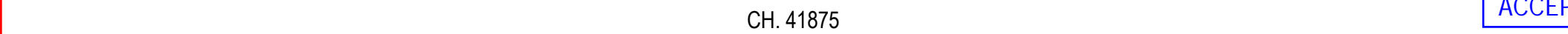
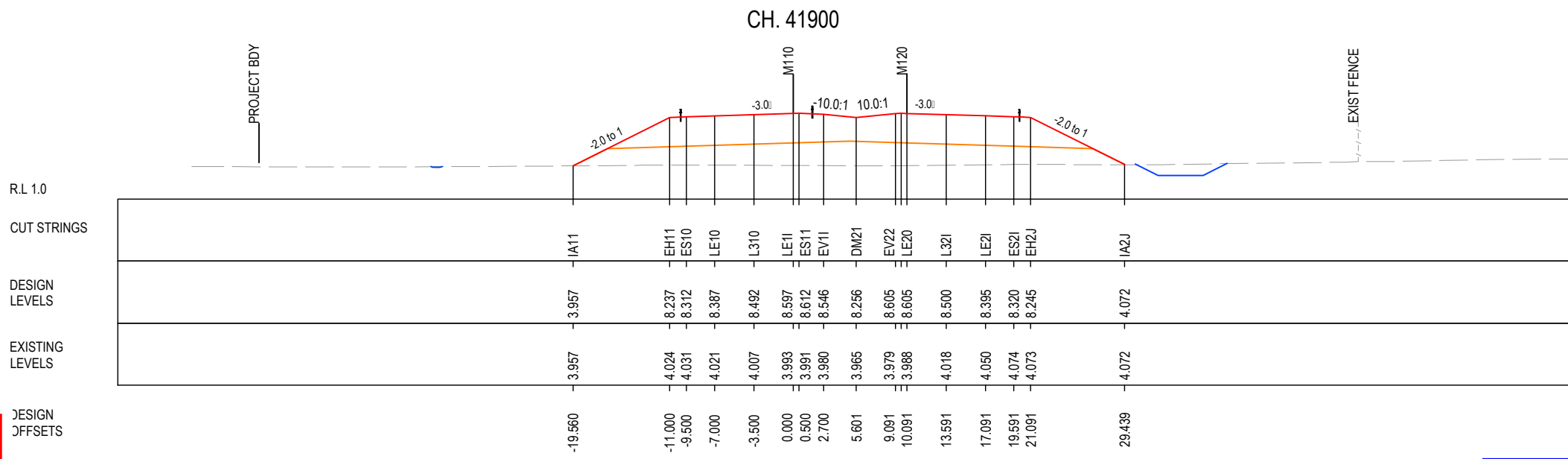
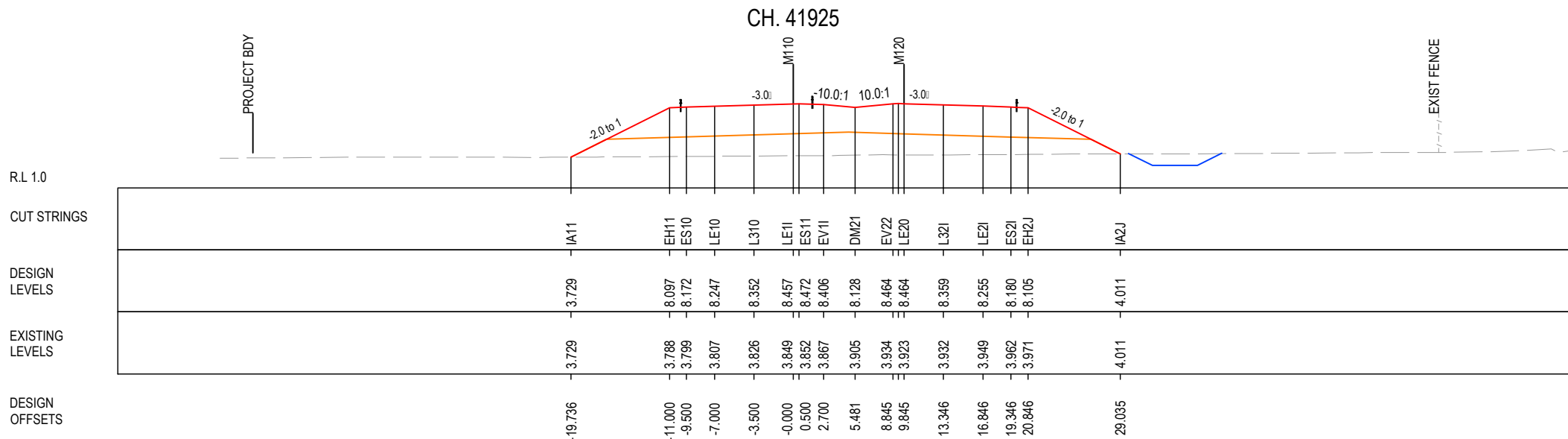
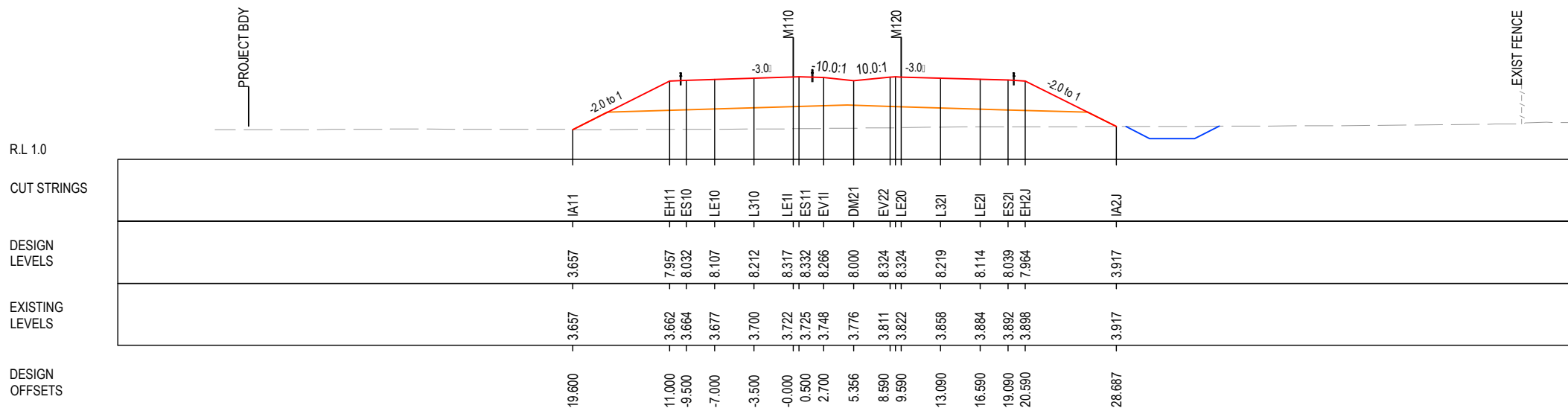
***Disclaimer:** This information is to be used only for the purpose of inspecting fixing or varying road levels in accordance with Part 3 of the Roads Act 1993. In some locations the road configuration has been refined without impacting the road level.

ACCEPTED FOR CONSTRUCTION

DESIGN LOT CODE A-81-RA-01	DESIGN MODEL FILE(S) USED FOR DOCUMENTATION OF THIS DRAWING W2B-GHD-A-RA-MOD-00008.txt	PLOT DATE / TIME 1 Feb 2017 1:56:57 PM	PLOT BY Fran Bathan	CLIENT CLARENCE VALLEY COUNCIL	A3
REVISION / REVISION DESCRIPTION ISSUED FOR CONSTRUCTION	WVR No. APPROVAL - AH	TITLE DRAWN DRG CHECK DESIGN DESIGN CHECK DESIGN MNGR PROJECT MNGR	NAME V.LOUISE A.FRENCH N.CUPAC R.PRAST B.HANCOCK A.HORTON	DATE 31.01.17 31.01.17 31.01.17 31.01.17 31.01.17 31.01.17	CLARENCE VALLEY COUNCIL HW10 - PACIFIC HIGHWAY WOOLGOOLGA TO BALLINA UPGRADE PORTION A - GLENUGIE TO MACLEAN ROAD ALIGNMENT AND EARTHWORKS 3AB CROSS SECTIONS - M110 NORTHBOUND SHEET No. 147 OF 208
SCALE 0 10 20 30 40 50 m	CO-ORDINATE SYSTEM MGA ZONE 56	HEIGHT DATUM AHD	DRAWINGS / DESIGN PREPARED BY GHD BG & E	PREPARED FOR PACIFIC HIGHWAY PACIFIC HIGHWAY OFFICE GRAFTON	RMS REGISTRATION No. DS2016/000619 ISSUE STATUS ISSUED FOR CONSTRUCTION
				EDMS No. SF2015/118045	SHEET No. RA-A-41747 ISSUE A

LEGEND

- EXISTING SURFACE
- FINAL DESIGN SURFACE
- ENABLING WORKS DESIGN SURFACE
- DRAINAGE DESIGN
- LANDSCAPE MOUND



DESIGN LOT CODE A-81-RA-01		DESIGN MODEL FILE(S) USED FOR DOCUMENTATION OF THIS DRAWING W2B-GHD-A-RA-MOD-00008.txt		PLOT DATE / TIME 1 Feb 2017 1:57:02 PM		PLOT BY Franl Bathan		CLIENT CLARENCE VALLEY COUNCIL	
MENDMENT / REVISION DESCRIPTION ISSUED FOR CONSTRUCTION		SCALES ON A3 SIZE DRAWING		DRAWINGS / DESIGN PREPARED BY		TITLE		CLARENCE VALLEY COUNCIL HW10 - PACIFIC HIGHWAY WOOLGOOLGA TO BALLINA UPGRADE PORTION A - GLENUGIE TO MACLEAN ROAD ALIGNMENT AND EARTHWORKS 3AB CROSS SECTIONS - M110 NORTHBOUND	
WVR No. APPROVAL		SCALE 1:1000		GHD		DRAWN		SHEET No. 148 OF 208	
CO-ORDINATE SYSTEM MGA ZONE 56		HEIGHT DATUM AHD		BG & E		DESIGN CHECK		RMS REGISTRATION No. DS2016/000619	
						DESIGN		ISSUE STATUS	
						DESIGN CHECK		ISSUED FOR CONSTRUCTION	
						DESIGN MNGR		EDMS No. SF2015/118045	
						PROJECT MNGR		SHEET No. RA-A-41748	
								ISSUE	
								A	

MAY BE INCOMPLETE IF COPIED
mm ON A3 SIZE ORIGINAL

*Disclaimer: This information is to be used only for the purpose of inspecting fixing or varying road levels in accordance with Part 3 of the Roads Act 1993. In some locations the road configuration has been refined without impacting the road level.

ACCEPTED FOR CONSTRUCTION

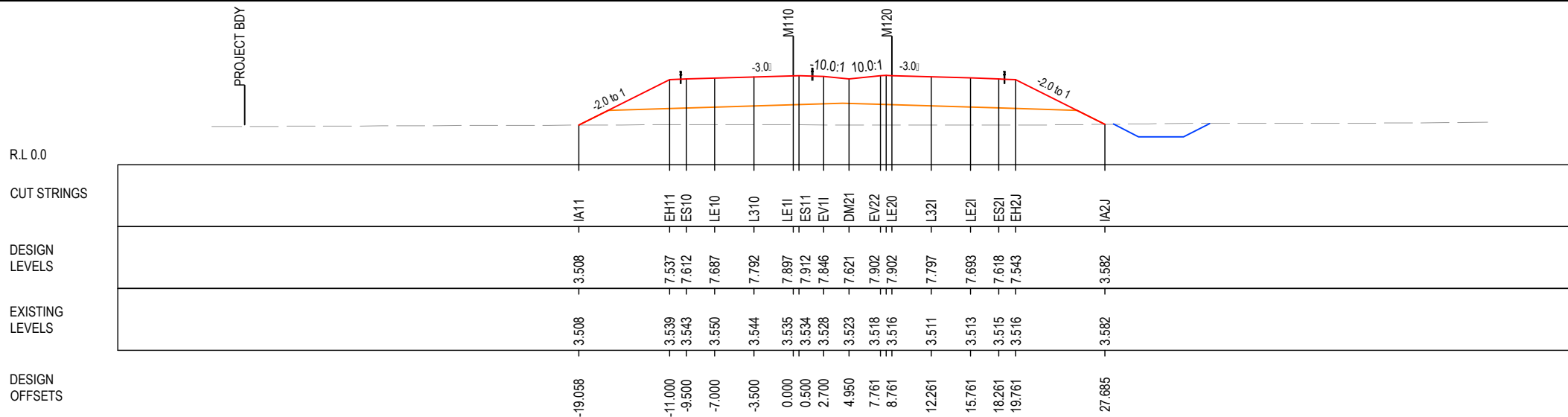
A3

PART 4

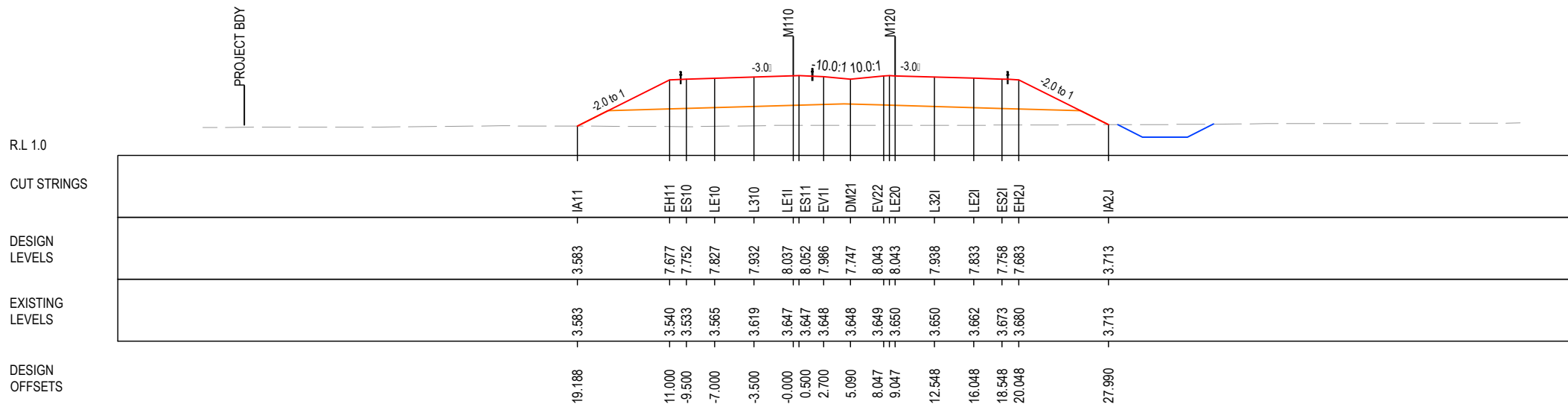
ISSUE A

LEGEND


- EXISTING SURFACE
- FINAL DESIGN SURFACE
- ENABLING WORKS DESIGN SURFACE
- DRAINAGE DESIGN
- LANDSCAPE MOUND



CH. 42000



CH. 41975



CH. 41950

MAY BE INCOMPLETE IF COPIED
mm ON A3 SIZE ORIGINAL
G:\21\25146\CADD\DRG\RA_Alignment_Earthworks\W2B-GHD-A-RA-DRG-41600.dwg

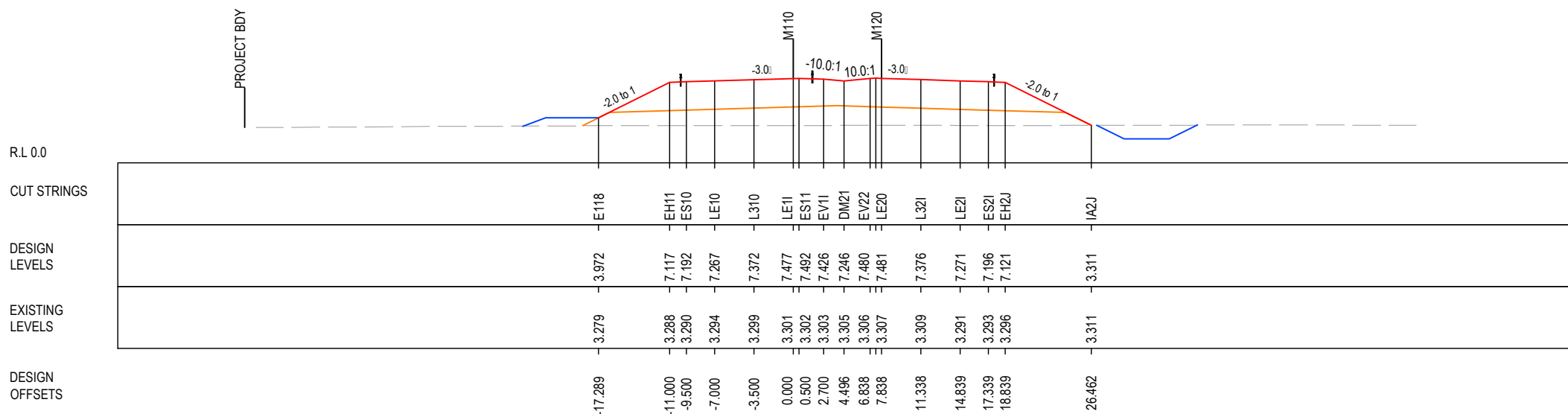
***Disclaimer:** This information is to be used only for the purpose of inspecting fixing or varying road levels in accordance with Part 3 of the Roads Act 1993. In some locations the road configuration has been refined without impacting the road level.

ACCEPTED FOR CONSTRUCTION

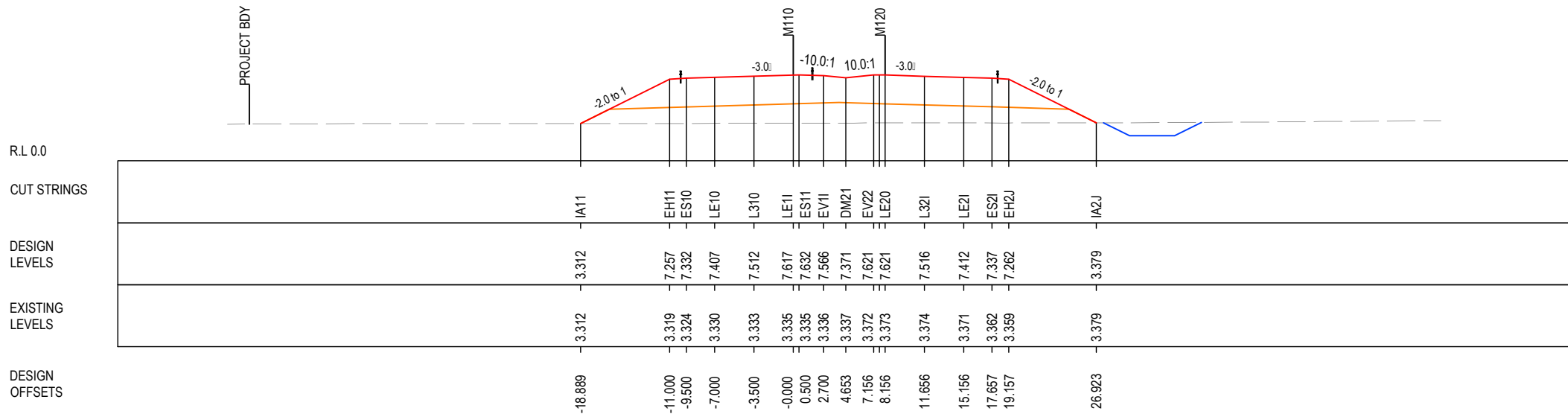
DESIGN LOT CODE A-81-RA-01	DESIGN MODEL FILE(S) USED FOR DOCUMENTATION OF THIS DRAWING W2B-GHD-A-RA-MOD-00008.txt	PLOT DATE / TIME 1 February 2017 1:57:07 PM	PLOT BY Franz Bathan	CLIENT CLARENCE VALLEY COUNCIL HW10 - PACIFIC HIGHWAY	A3
REVISION / REVISION DESCRIPTION ISSUED FOR CONSTRUCTION	WVR No. APPROVAL - AH	TITLE DRAWN DRG CHECK DESIGN DESIGN CHECK DESIGN MNGR PROJECT MNGR	NAME V.LOUISE A.FRENCH N.CUPAC R.PRAST B.HANCOCK A.HORTON	DATE 31.01.17 31.01.17 31.01.17 31.01.17 31.01.17 31.01.17	PREPARED FOR PACIFIC HIGHWAY PACIFIC HIGHWAY OFFICE GRAFTON
SCALES ON A3 SIZE DRAWING SCALE 1:1000m		DRAWINGS / DESIGN PREPARED BY GHD BG & E		RMS REGISTRATION No. DS2016/000619	PART 4
CO-ORDINATE SYSTEM MGA ZONE 56		HEIGHT DATUM AHD		ISSUE STATUS ISSUED FOR CONSTRUCTION	EDMS No. SF2015/118045
				SHEET No. RA-A-41749	ISSUE A

LEGEND

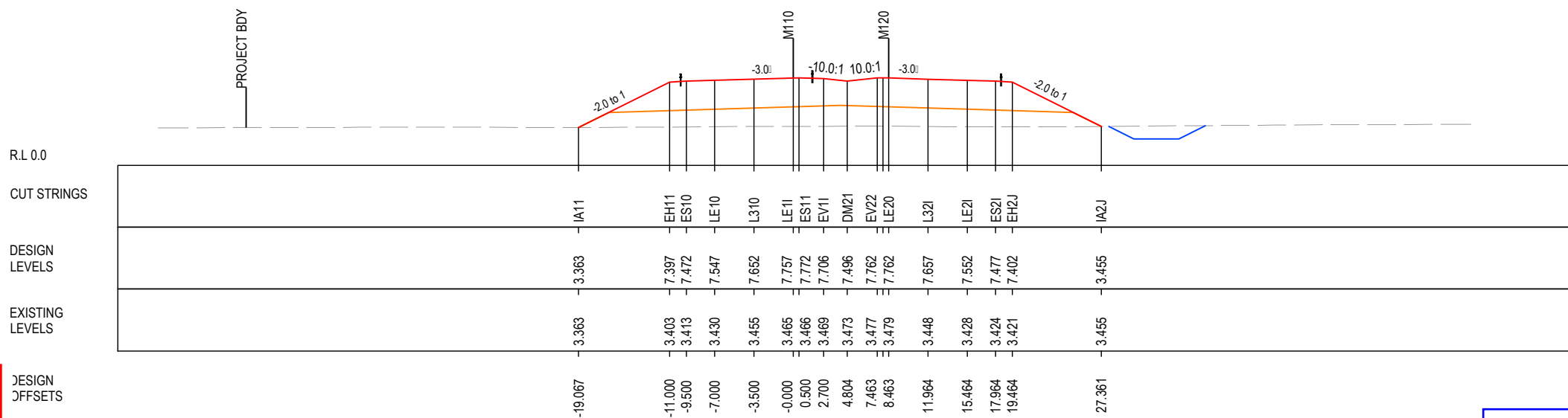
- EXISTING SURFACE
- FINAL DESIGN SURFACE
- ENABLING WORKS DESIGN SURFACE
- DRAINAGE DESIGN
- LANDSCAPE MOUND



CH. 42075



CH. 42050



CH. 42025

ACCEPTED FOR CONSTRUCTION

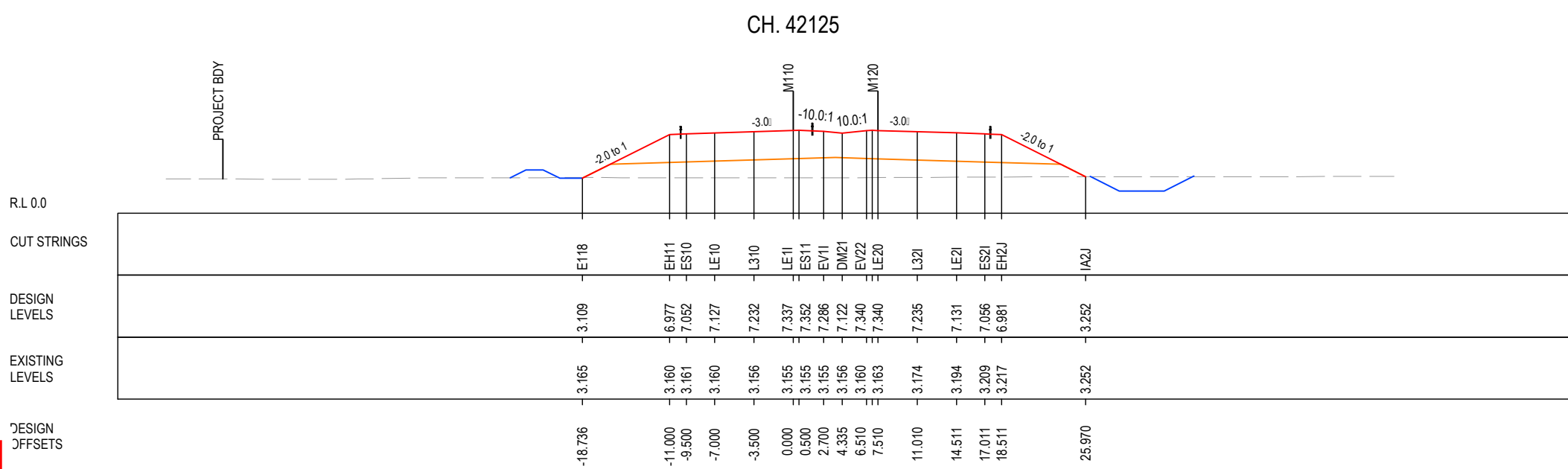
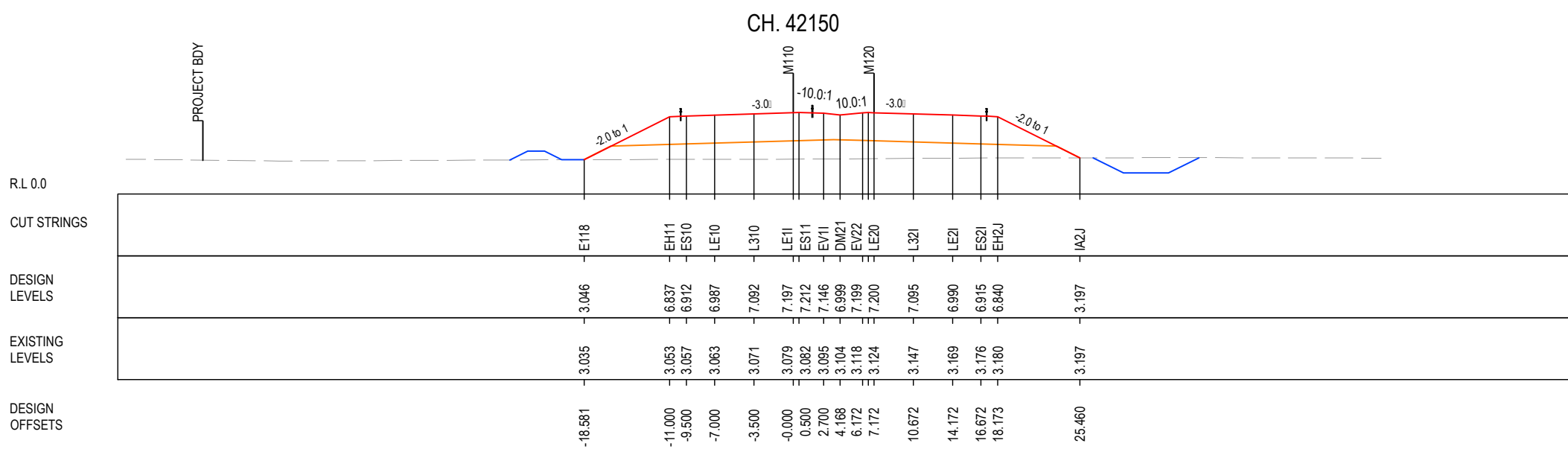
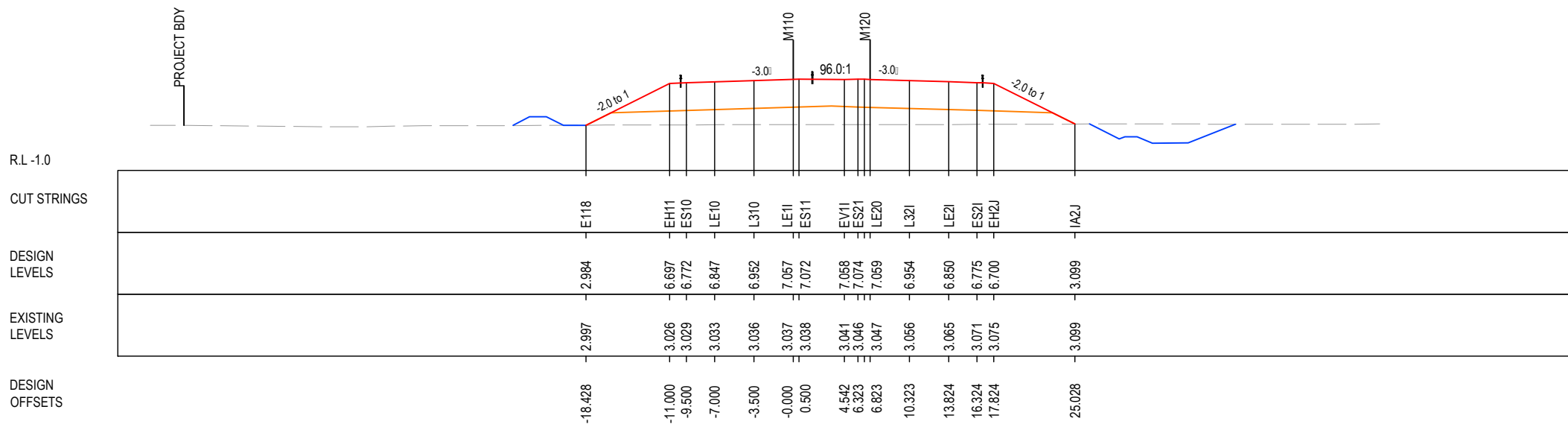
*Disclaimer: This information is to be used only for the purpose of inspecting fixing or varying road levels in accordance with Part 3 of the Roads Act 1993. In some locations the road configuration has been refined without impacting the road level.

DESIGN LOT CODE A-81-RA-01	DESIGN MODEL FILE(S) USED FOR DOCUMENTATION OF THIS DRAWING W2B-GHD-A-RA-MOD-00008.txt	PLOT DATE / TIME 1 Feb 2017 1:57:11 PM	PLOT BY Fran Bathan	CLIENT CLARENCE VALLEY COUNCIL HW10 - PACIFIC HIGHWAY	A3
MENDMENT / REVISION DESCRIPTION ISSUED FOR CONSTRUCTION	WVR No. APPROVAL - AH	TITLE DRAWN V.LOUISE DRG CHECK A.FRENCH DESIGN N.CUPAC DESIGN CHECK R.PRAST DESIGN MNGR B.HANCOCK PROJECT MNGR A.HORTON	NAME DATE 31.01.17 31.01.17 31.01.17 31.01.17 31.01.17 31.01.17	Transport Roads & Maritime Services NSW GOVERNMENT	CLARENCE VALLEY COUNCIL HW10 - PACIFIC HIGHWAY WOOLGOOLGA TO BALLINA UPGRADE PORTION A - GLENUGIE TO MACLEAN ROAD ALIGNMENT AND EARTHWORKS 3AB CROSS SECTIONS - M110 NORTHBOUND SHEET No. 150 OF 208
CO-ORDINATE SYSTEM MGA ZONE 56	HEIGHT DATUM AHD	RMS REGISTRATION No. DS2016/000619		PREPARED FOR PACIFIC HIGHWAY PACIFIC HIGHWAY OFFICE GRAFTON	PART 4 ISSUE A
SCALE 1:1000		EDMS No. SF2015/118045		SHEET No. RA-A-41750	ISSUE A

MAY BE INCOMPLETE IF COPIED
mm ON A3 SIZE ORIGINAL
G:\21\25146\CADD\DRG\RA_Alignment_Earthworks\W2B-GHD-A-RA-DRG-11600.dwg

LEGEND

- EXISTING SURFACE
- FINAL DESIGN SURFACE
- ENABLING WORKS DESIGN SURFACE
- DRAINAGE DESIGN
- LANDSCAPE MOUND



MAY BE INCOMPLETE IF COPIED
mm ON A3 SIZE ORIGINAL

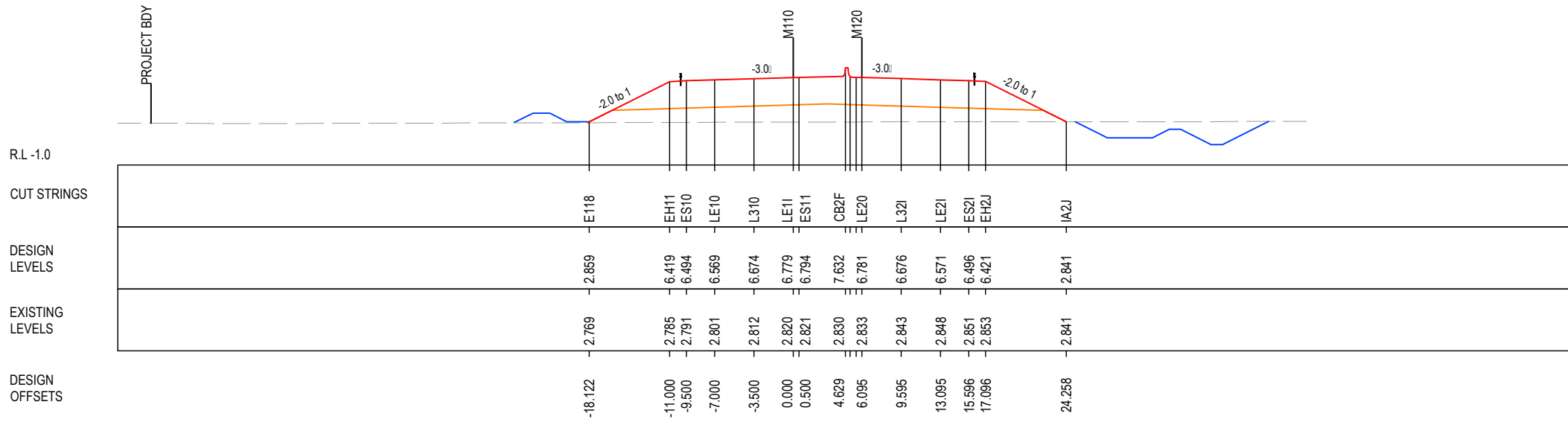
***Disclaimer:** This information is to be used only for the purpose of inspecting fixing or varying road levels in accordance with Part 3 of the Roads Act 1993. In some locations the road configuration has been refined without impacting the road level.

ACCEPTED FOR CONSTRUCTION

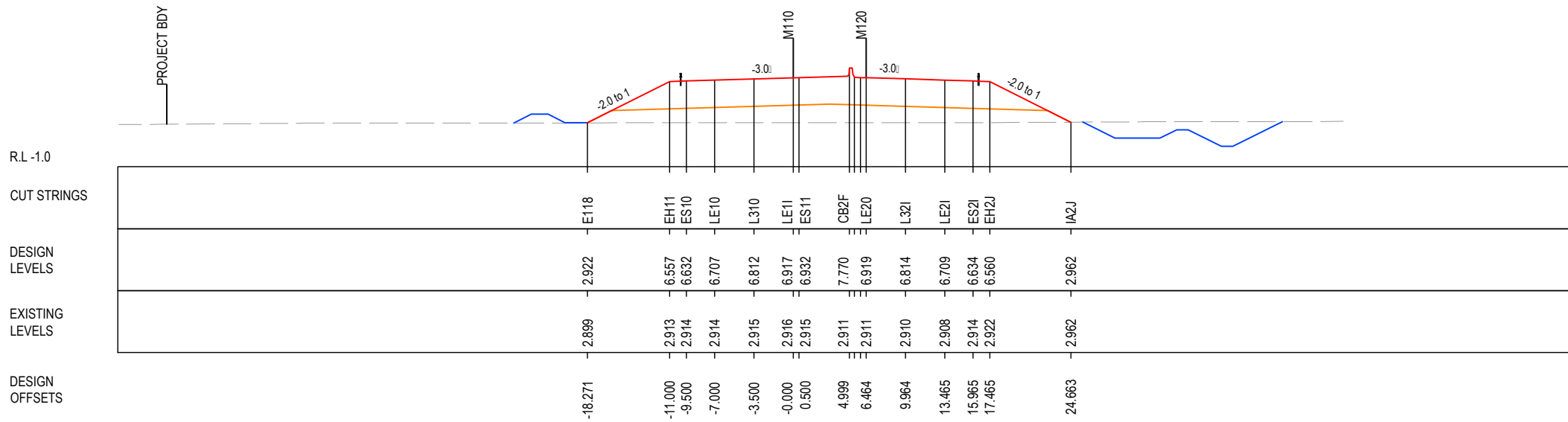
DESIGN LOT CODE A-81-RA-01		DESIGN MODEL FILE(S) USED FOR DOCUMENTATION OF THIS DRAWING W2B-GHD-A-RA-MOD-00008.txt		PLOT DATE / TIME 1 Feb 2017 1:57:16 PM		PLOT BY Fran Bathan		CLIENT CLARENCE VALLEY COUNCIL		HW10 - PACIFIC HIGHWAY		A3	
REVISION / REVISION DESCRIPTION ISSUED FOR CONSTRUCTION		SCALES ON A3 SIZE DRAWING SCALE 1:1000		DRAWINGS / DESIGN PREPARED BY GHD, BG & E		TITLE ROAD ALIGNMENT AND EARTHWORKS 3AB		NSW GOVERNMENT Transport Roads & Maritime Services		WOOLGOOLGA TO BALLINA UPGRADE PORTION A - GLENUGIE TO MACLEAN ROAD ALIGNMENT AND EARTHWORKS 3AB CROSS SECTIONS - M110 NORTHBOUND		SHEET No. 151 OF 208	
CO-ORDINATE SYSTEM MGA ZONE 56		HEIGHT DATUM AHD		DESIGN MNGR B.HANCOCK		DESIGN CHECK R.PRAST		PREPARED FOR PACIFIC HIGHWAY PACIFIC HIGHWAY OFFICE		RMS REGISTRATION No. DS2016/000619		PART 4	
				PROJECT MNGR A.HORTON		DATE 31.01.17		PACIFIC HIGHWAY OFFICE GRAFTON		ISSUE STATUS ISSUED FOR CONSTRUCTION		EDMS No. SF2015/118045	
										SHEET No. RA-A-41751		ISSUE A	

LEGEND

- EXISTING SURFACE
- FINAL DESIGN SURFACE
- ENABLING WORKS DESIGN SURFACE
- DRAINAGE DESIGN
- LANDSCAPE MOUND



CH. 42200



CH. 42175

MAY BE INCOMPLETE IF COPIED FROM ORIGINAL

G:\21\25\146\CADD\DRG\RA_Alignment_Earthworks\W2B-GHD-A-RA-DRG-41600.dwg

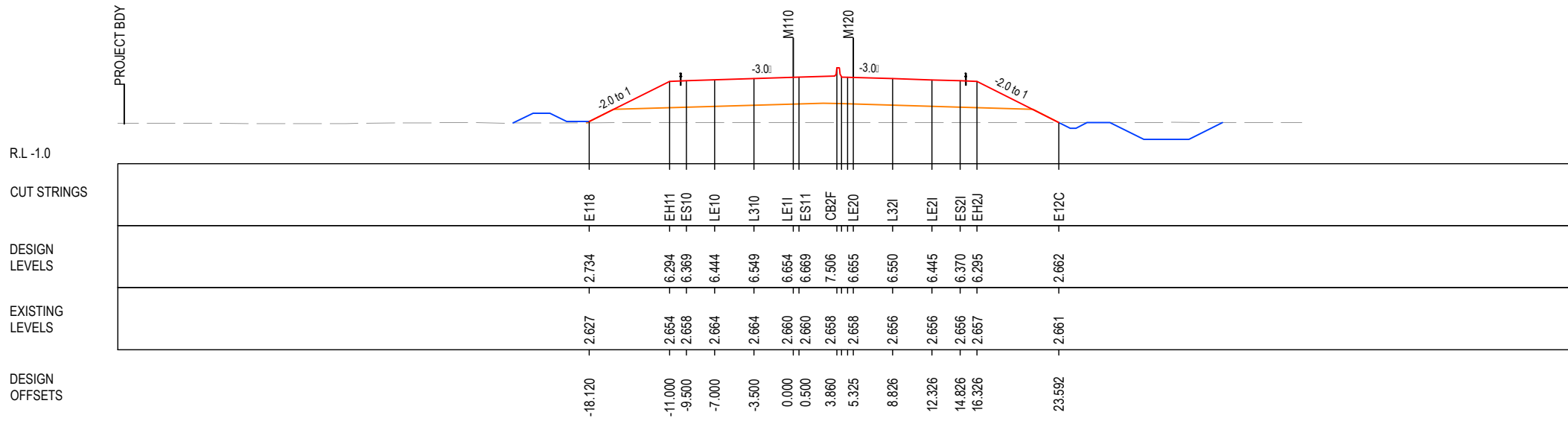
***Disclaimer:** This information is to be used only for the purpose of inspecting fixing or varying road levels in accordance with Part 3 of the Roads Act 1993. In some locations the road configuration has been refined without impacting the road level.

ACCEPTED FOR CONSTRUCTION

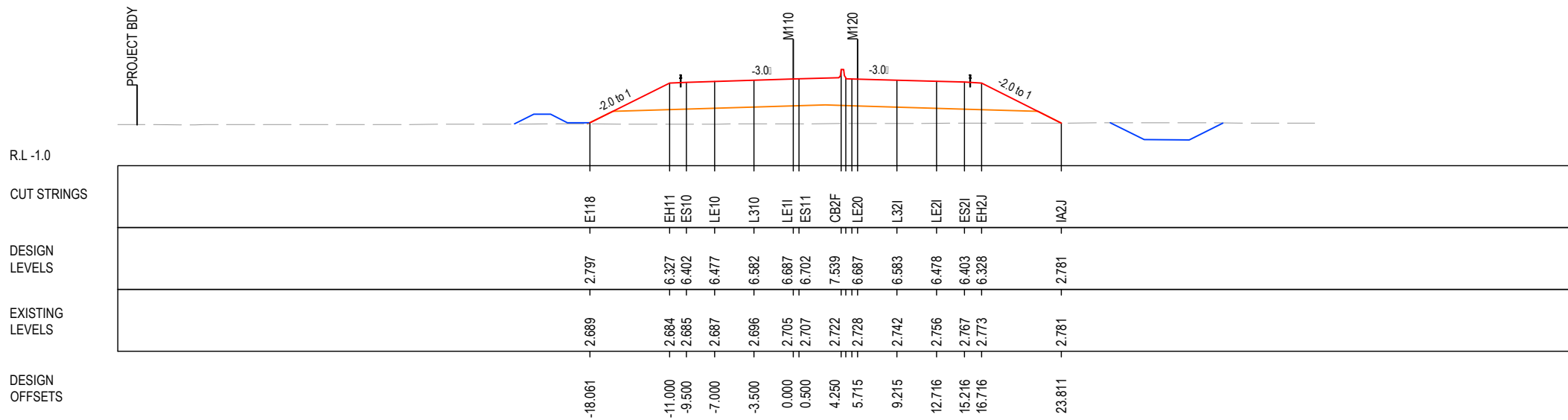
DESIGN LOT CODE A-81-RA-01		DESIGN MODEL FILE(S) USED FOR DOCUMENTATION OF THIS DRAWING W2B-GHD-A-RA-MOD-00008.txt		PLOT DATE / TIME 1 February 2017 1:57:21 PM		PLOT BY Fran Bathan		CLIENT CLARENCE VALLEY COUNCIL HW10 - PACIFIC HIGHWAY		A3	
REVISION / REVISION DESCRIPTION ISSUED FOR CONSTRUCTION		APPROVAL AH		SCALES ON A3 SIZE DRAWING SCALE 1:1000		DRAWINGS / DESIGN PREPARED BY GHD, BG & E		TITLE DRAWN V.LOUISE 31.01.17 DRG CHECK A.FRENCH 31.01.17 DESIGN N.CUPAC 31.01.17 DESIGN CHECK R.PRAST 31.01.17 DESIGN MNGR B.HANCOCK 31.01.17 PROJECT MNGR A.HORTON 31.01.17		PART 4	
CO-ORDINATE SYSTEM MGA ZONE 56		HEIGHT DATUM AHD		RMS REGISTRATION No. DS2016/000619		PREPARED FOR PACIFIC HIGHWAY OFFICE PACIFIC HIGHWAY OFFICE GRAFTON		SHEET No. 152 OF 208		ISSUE A	
ISSUED FOR CONSTRUCTION		EDMS No. SF2015/118045		SHEET No. RA-A-41752		© Roads and Maritime Services					

LEGEND

- EXISTING SURFACE
- FINAL DESIGN SURFACE
- ENABLING WORKS DESIGN SURFACE
- DRAINAGE DESIGN
- LANDSCAPE MOUND



CH. 42250



CH. 42225

MAY BE INCOMPLETE IF COPIED
mm ON A3 SIZE ORIGINAL

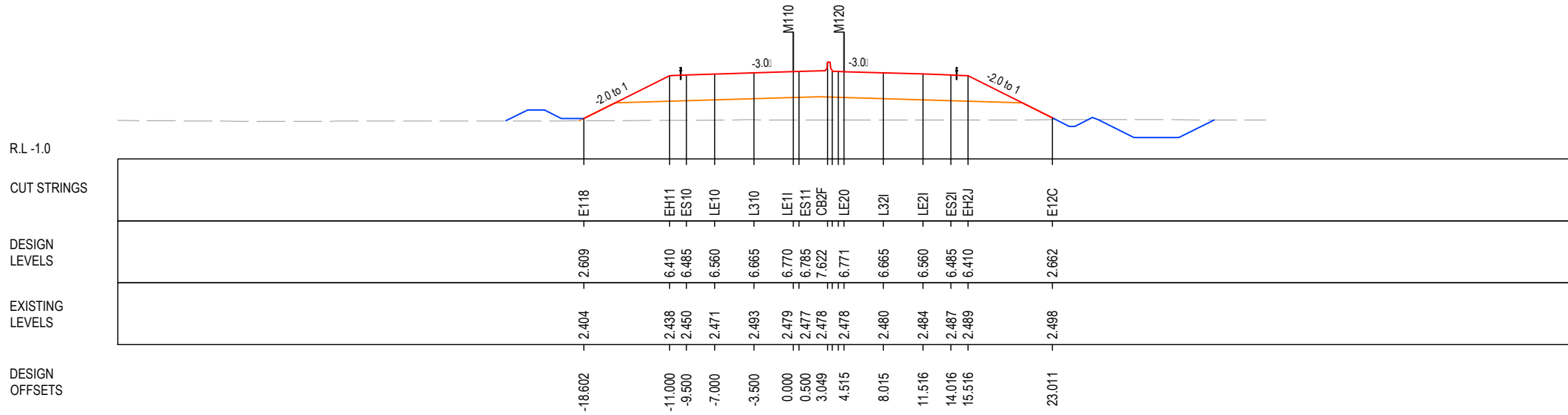
G:\21\25146\CADD\DRG\RA_Alignment_Earthworks\W2B-GHD-A-RA-DRG-41600.dwg

*Disclaimer: This information is to be used only for the purpose of inspecting fixing or varying road levels in accordance with Part 3 of the Roads Act 1993. In some locations the road configuration has been refined without impacting the road level.

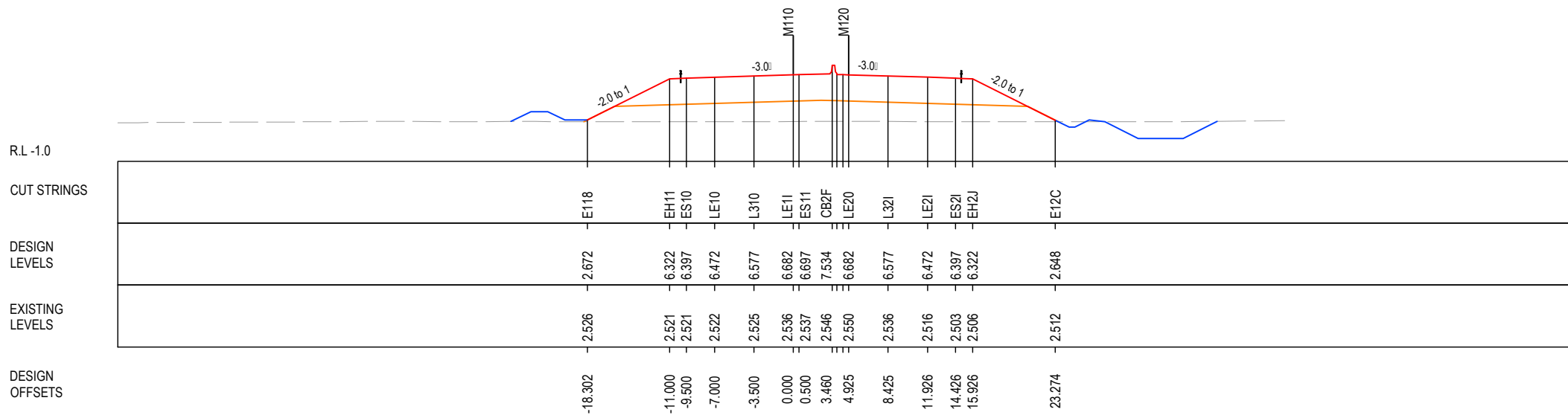
ACCEPTED FOR CONSTRUCTION

DESIGN LOT CODE A-81-RA-01		DESIGN MODEL FILE(S) USED FOR DOCUMENTATION OF THIS DRAWING W2B-GHD-A-RA-MOD-00008.txt		PLOT DATE / TIME 1 Feb 2017 1:57:25 PM		PLOT BY Fran Bathan		CLIENT CLARENCE VALLEY COUNCIL HW10 - PACIFIC HIGHWAY		A3	
MENDMENT / REVISION DESCRIPTION ISSUED FOR CONSTRUCTION		SCALES ON A3 SIZE DRAWING SCALE 1:1000		DRAWINGS / DESIGN PREPARED BY GHD, BG & E		TITLE ROAD ALIGNMENT AND EARTHWORKS 3AB		NAME V.LOUISE		DATE 31.01.17	
WVR No. APPROVAL -- AH		CO-ORDINATE SYSTEM MGA ZONE 56		HEIGHT DATUM AHD		DRG CHECK A.FRENCH		NAME A.FRENCH		DATE 31.01.17	
						DESIGN N.CUPAC		NAME N.CUPAC		DATE 31.01.17	
						DESIGN CHECK R.PRAST		NAME R.PRAST		DATE 31.01.17	
						DESIGN MNGR B.HANCOCK		NAME B.HANCOCK		DATE 31.01.17	
						PROJECT MNGR A.HORTON		NAME A.HORTON		DATE 31.01.17	
						PREPARED FOR PACIFIC HIGHWAY OFFICE		NAME PACIFIC HIGHWAY OFFICE		DATE 31.01.17	
						RMS REGISTRATION No. DS2016/000619		NAME DS2016/000619		DATE 31.01.17	
						ISSUE STATUS ISSUED FOR CONSTRUCTION		NAME ISSUED FOR CONSTRUCTION		DATE 31.01.17	
						EDMS No. SF2015/118045		NAME SF2015/118045		DATE 31.01.17	
						SHEET No. RA-A-41753		NAME RA-A-41753		DATE 31.01.17	
						ISSUE A		NAME A		DATE 31.01.17	

	EXISTING SURFACE
	FINAL DESIGN SURFACE
	ENABLING WORKS DESIGN SURFACE
	DRAINAGE DESIGN
	LANDSCAPE MOUND



CH. 42300



CH. 42275

MAY BE INCOMPLETE IF COPIED
mm ON A3 SIZE ORIGINAL

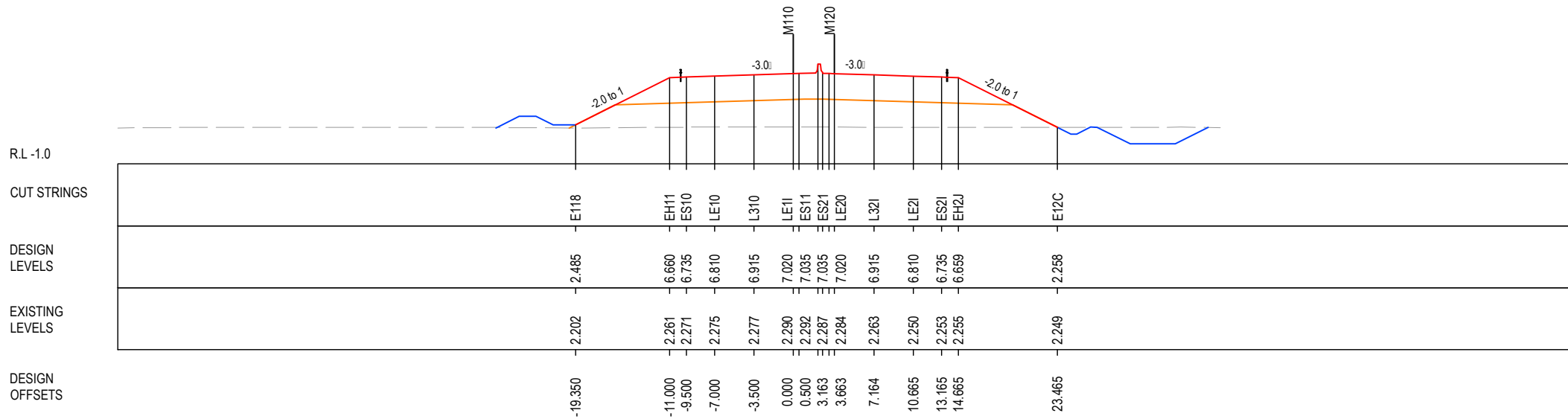
G:\21\25146\CADD\DRG\RA_Alignment_Earthworks\W2B-GHD-A-RA-DRG-41600.dwg

*Disclaimer: This information is to be used only for the purpose of inspecting fixing or varying road levels in accordance with Part 3 of the Roads Act 1993. In some locations the road configuration has been refined without impacting the road level.

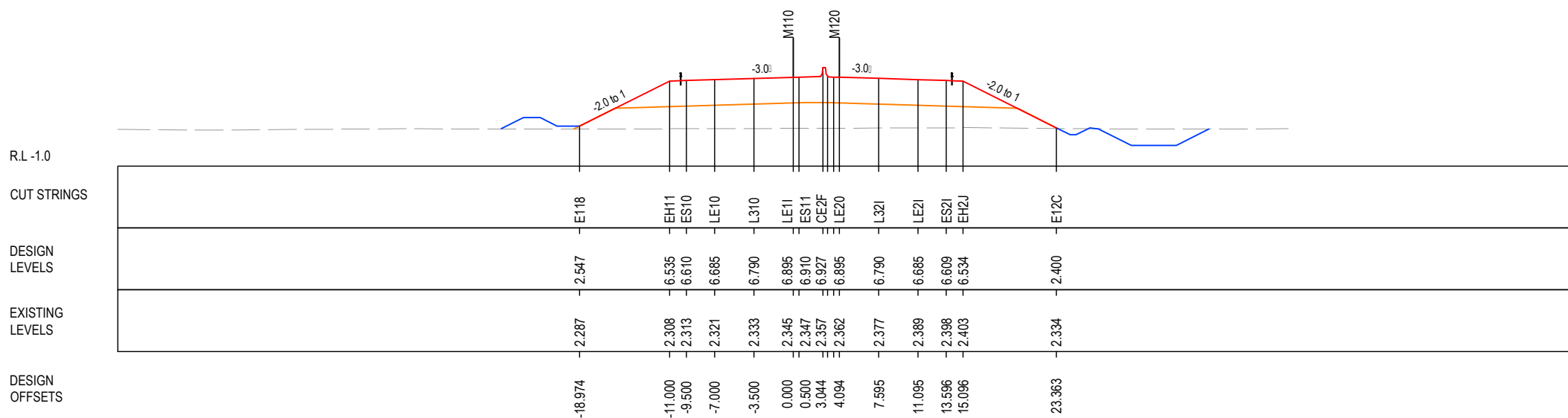
ACCEPTED FOR CONSTRUCTION

DESIGN LOT CODE A-81-RA-01		DESIGN MODEL FILE(S) USED FOR DOCUMENTATION OF THIS DRAWING W2B-GHD-A-RA-MOD-00008.txt		PLOT DATE / TIME 1 February 2017 1:57:30 PM		PLOT BY Fran Bathan		CLIENT CLARENCE VALLEY COUNCIL		HW10 - PACIFIC HIGHWAY		A3	
MENDMENT / REVISION DESCRIPTION ISSUED FOR CONSTRUCTION		WVR No. APPROVAL -- AH		SCALES ON A3 SIZE DRAWING SCALE 1:1000		DRAWINGS / DESIGN PREPARED BY GHD BG & E		TITLE DRAWN V.LOUISE 31.01.17		NSW GOVERNMENT Transport Roads & Maritime Services		CLARENCE VALLEY COUNCIL WOOLGOOLGA TO BALLINA UPGRADE PORTION A - GLENUGIE TO MACLEAN ROAD ALIGNMENT AND EARTHWORKS 3AB CROSS SECTIONS - M110 NORTHBOUND SHEET No. 154 OF 208	
CO-ORDINATE SYSTEM MGA ZONE 56		HEIGHT DATUM AHD		DESIGN CHECK DRG CHECK A.FRENCH 31.01.17		DESIGN DESIGN CHECK N.CUPAC 31.01.17		DESIGN CHECK R.PRAST 31.01.17		PREPARED FOR PACIFIC HIGHWAY OFFICE		RMS REGISTRATION No. DS2016/000619	
				DESIGN MNGR PROJECT MNGR B.HANCOCK 31.01.17		A.HORTON 31.01.17		PACIFIC HIGHWAY OFFICE GRAFTON		ISSUE STATUS ISSUED FOR CONSTRUCTION		EDMS No. SF2015/118045 SHEET No. RA-A-41754 ISSUE A	

	EXISTING SURFACE
	FINAL DESIGN SURFACE
	ENABLING WORKS DESIGN SURFACE
	DRAINAGE DESIGN
	LANDSCAPE MOUND



CH. 42350



CH. 42325

MAY BE INCOMPLETE IF COPIED FROM ORIGINAL

G:\21\25146\CADD\DRG\RA_Alignment_Earthworks\W2B-GHD-A-RA-DRG-41600.dwg

***Disclaimer:** This information is to be used only for the purpose of inspecting fixing or varying road levels in accordance with Part 3 of the Roads Act 1993. In some locations the road configuration has been refined without impacting the road level.

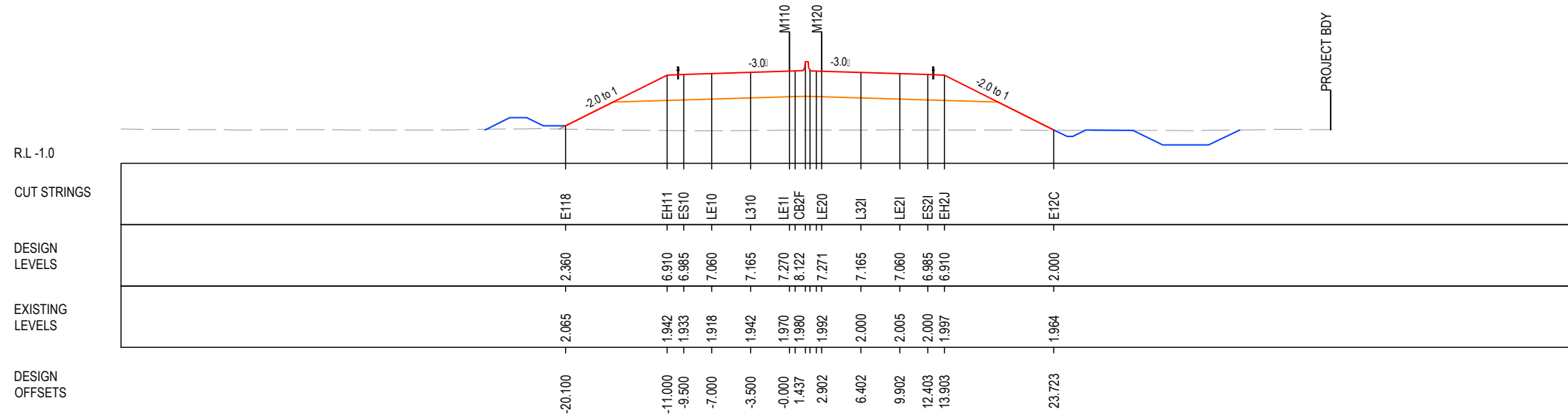
ACCEPTED FOR CONSTRUCTION

DESIGN LOT CODE A-81-RA-01		DESIGN MODEL FILE(S) USED FOR DOCUMENTATION OF THIS DRAWING W2B-GHD-A-RA-MOD-00008.txt		PLOT DATE / TIME 1 February 2017 1:57:34 PM		PLOT BY Fran Bathan		CLIENT CLARENCE VALLEY COUNCIL		HW10 - PACIFIC HIGHWAY		A3	
MENDMENT / REVISION DESCRIPTION ISSUED FOR CONSTRUCTION		SCALES ON A3 SIZE DRAWING SCALE 1:1000m		DRAWINGS / DESIGN PREPARED BY GHD BG & E		TITLE ROAD ALIGNMENT AND EARTHWORKS 3AB		NSW GOVERNMENT Transport Roads & Maritime Services		PORTION A - GLENUGIE TO MACLEAN ROAD ALIGNMENT AND EARTHWORKS 3AB CROSS SECTIONS - M110 NORTHBOUND		SHEET No. 155 OF 208	
CO-ORDINATE SYSTEM MGA ZONE 56		HEIGHT DATUM AHD		DESIGN CHECK A.FRENCH		DATE 31.01.17		PREPARED FOR PACIFIC HIGHWAY OFFICE		RMS REGISTRATION No. DS2016/000619		PART 4	
				DESIGN N.CUPAC		31.01.17		PACIFIC HIGHWAY OFFICE		ISSUE STATUS ISSUED FOR CONSTRUCTION		EDMS No. SF2015/118045	
				DESIGN CHECK R.PRAST		31.01.17		GRAFTON		SHEET No. RA-A-41755		ISSUE A	
				DESIGN MNGR B.HANCOCK		31.01.17							
				PROJECT MNGR A.HORTON		31.01.17							

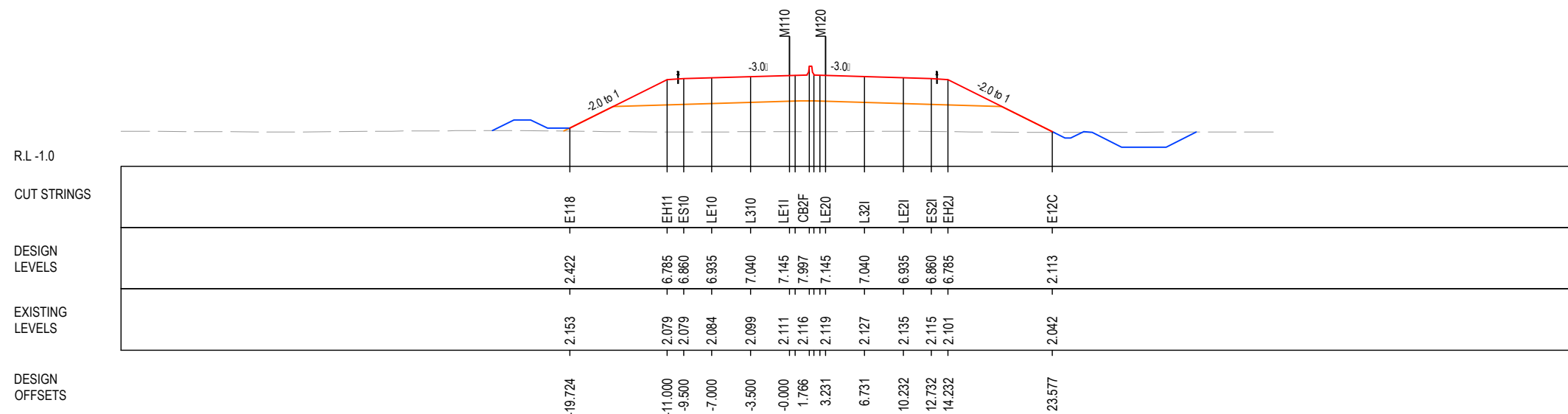
MAY BE INCOMPLETE IF COPIED FROM A3 SIZE ORIGINAL

LEGEND

- EXISTING SURFACE
- FINAL DESIGN SURFACE
- ENABLING WORKS DESIGN SURFACE
- - - DRAINAGE DESIGN
- LANDSCAPE MOUND



CH. 42400



CH. 42375

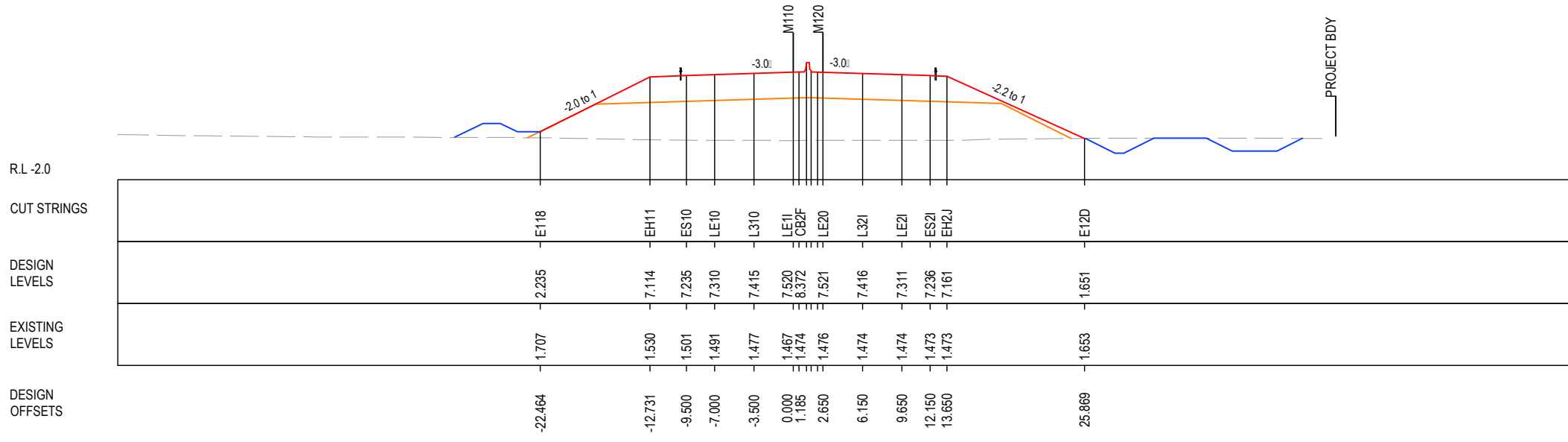
***Disclaimer:** This information is to be used only for the purpose of inspecting fixing or varying road levels in accordance with Part 3 of the Roads Act 1993. In some locations the road configuration has been refined without impacting the road level.

ACCEPTED FOR CONSTRUCTION

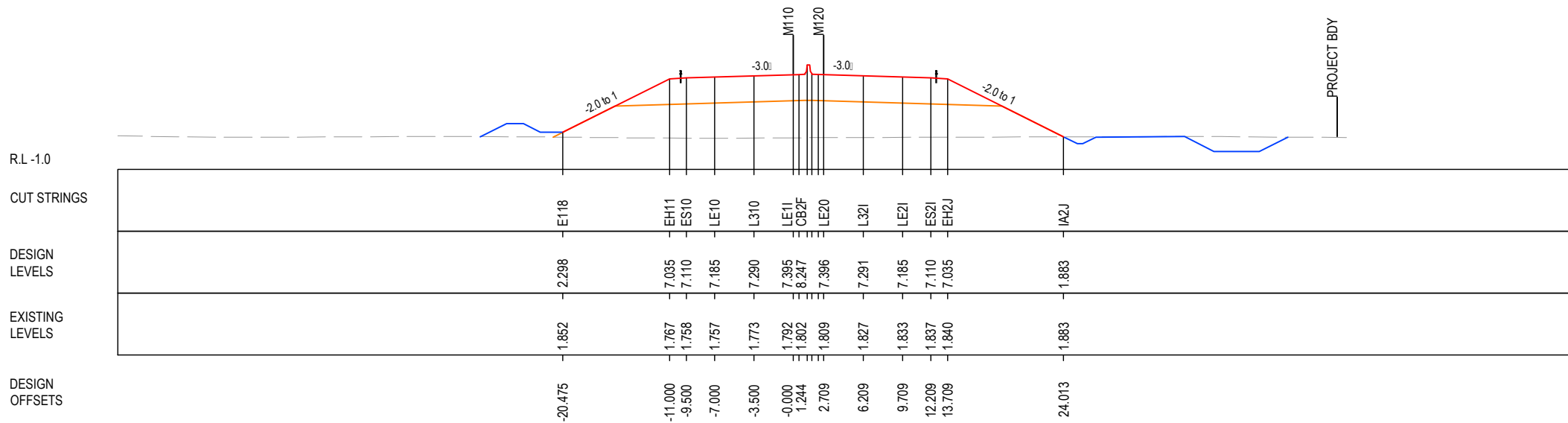
DESIGN LOT CODE A-81-RA-01	DESIGN MODEL FILE(S) USED FOR DOCUMENTATION OF THIS DRAWING W2B-GHD-A-RA-MOD-00008.txt	PLOT DATE / TIME 1 February 2017 1:57:39 PM	PLOT BY Fran Bathan	CLIENT CLARENCE VALLEY COUNCIL	HW10 - PACIFIC HIGHWAY WOOLGOOLGA TO BALLINA UPGRADE PORTION A - GLENUGIE TO MACLEAN ROAD ALIGNMENT AND EARTHWORKS 3AB CROSS SECTIONS - M110 NORTHBOUND SHEET No. 156 OF 208
REVISION / REVISION DESCRIPTION ISSUED FOR CONSTRUCTION	WVR No. APPROVAL -- AH	TITLE	NAME	DATE	
CO-ORDINATE SYSTEM MGA ZONE 56	HEIGHT DATUM AHD	SCALE	DRAWN V.LOUISE	31.01.17	RMS REGISTRATION No. DS2016/000619 ISSUE STATUS ISSUED FOR CONSTRUCTION
EDMS No. SF2015/118045	SHEET No. RA-A-41756	ISSUE A	DESIGN CHECK A.FRENCH	31.01.17	
DESIGN N.CUPAC	31.01.17	DESIGN CHECK R.PRAST	31.01.17	PREPARED FOR PACIFIC HIGHWAY OFFICE	ISSUE A
DESIGN MNGR B.HANCOCK	31.01.17	PROJECT MNGR A.HORTON	31.01.17	GRAFTON	

LEGEND

- EXISTING SURFACE
- FINAL DESIGN SURFACE
- ENABLING WORKS DESIGN SURFACE
- DRAINAGE DESIGN
- LANDSCAPE MOUND



CH. 42450



CH. 42425

MAY BE INCOMPLETE IF COPIED
mm ON A3 SIZE ORIGINAL

G:\21\25146\CADD\DRG\RA_Alignment_Earthworks\W2B-GHD-A-RA-DRG-41600.dwg

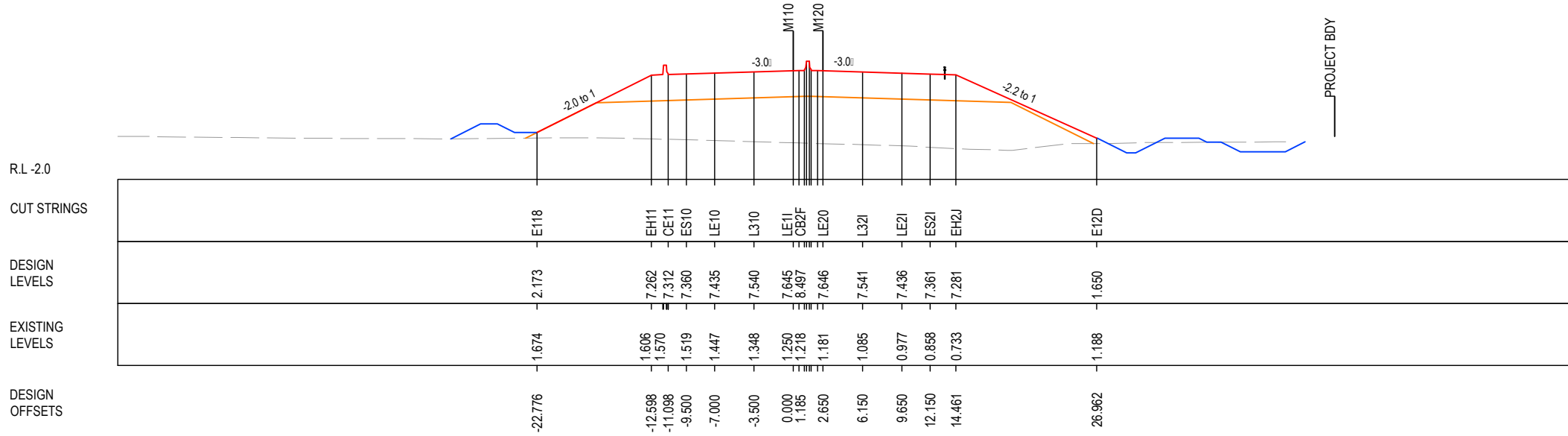
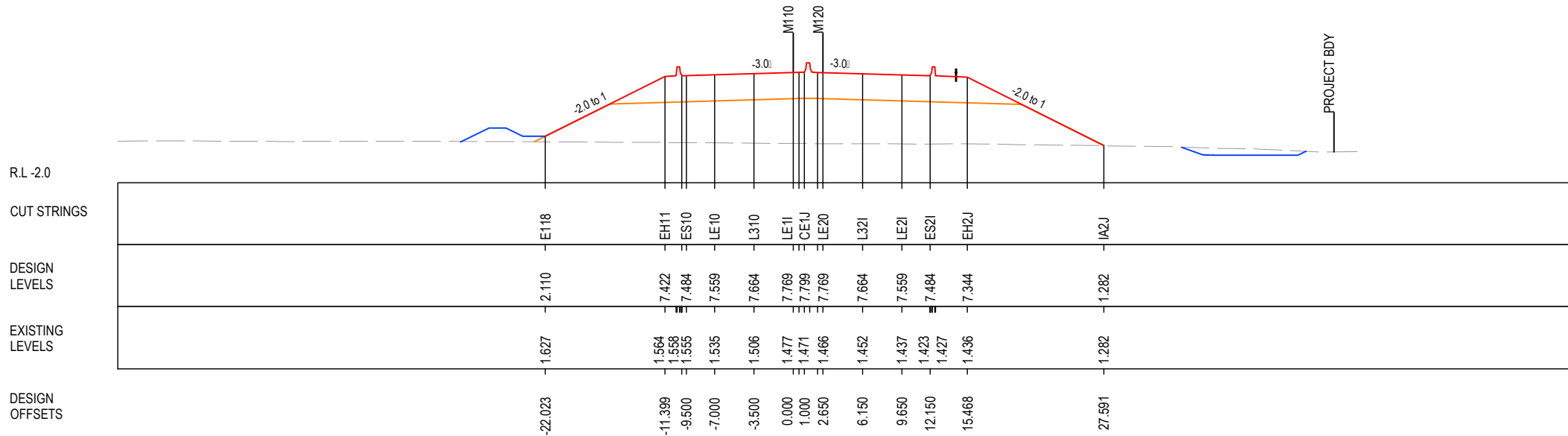
*Disclaimer: This information is to be used only for the purpose of inspecting fixing or varying road levels in accordance with Part 3 of the Roads Act 1993. In some locations the road configuration has been refined without impacting the road level.

ACCEPTED FOR CONSTRUCTION

DESIGN LOT CODE A-81-RA-01		DESIGN MODEL FILE(S) USED FOR DOCUMENTATION OF THIS DRAWING W2B-GHD-A-RA-MOD-00008.txt		PLOT DATE / TIME 1 Feb 2017 1:57:44 PM		PLOT BY Fran Bathan		CLIENT CLARENCE VALLEY COUNCIL		HW10 - PACIFIC HIGHWAY		A3	
MENDMENT / REVISION DESCRIPTION ISSUED FOR CONSTRUCTION		SCALES ON A3 SIZE DRAWING		DRAWINGS / DESIGN PREPARED BY		TITLE		NSW GOVERNMENT Transport Roads & Maritime Services		WOOLGOOLGA TO BALLINA UPGRADE PORTION A - GLENUGIE TO MACLEAN ROAD ALIGNMENT AND EARTHWORKS 3AB CROSS SECTIONS - M110 NORTHBOUND		SHEET No. 157 OF 208	
WVR No. APPROVAL -- AH		SCALE 1:1000		GHD BG & E		DRAWN V.LOUISE		DATE 31.01.17		RMS REGISTRATION No. DS2016/000619		PART 4	
CO-ORDINATE SYSTEM MGA ZONE 56		HEIGHT DATUM AHD		DRG CHECK A.FRENCH		DESIGN N.CUPAC		DATE 31.01.17		PREPARED FOR PACIFIC HIGHWAY OFFICE		ISSUE STATUS ISSUED FOR CONSTRUCTION	
				DESIGN CHECK R.PRAST		DESIGN MNGR B.HANCOCK		DATE 31.01.17		EDMS No. SF2015/118045		SHEET No. RA-A-41757	
				PROJECT MNGR A.HORTON		DATE 31.01.17				GRAFTON		ISSUE A	

LEGEND

- EXISTING SURFACE
- FINAL DESIGN SURFACE
- ENABLING WORKS DESIGN SURFACE
- DRAINAGE DESIGN
- LANDSCAPE MOUND



MAY BE INCOMPLETE IF COPIED FROM ORIGINAL

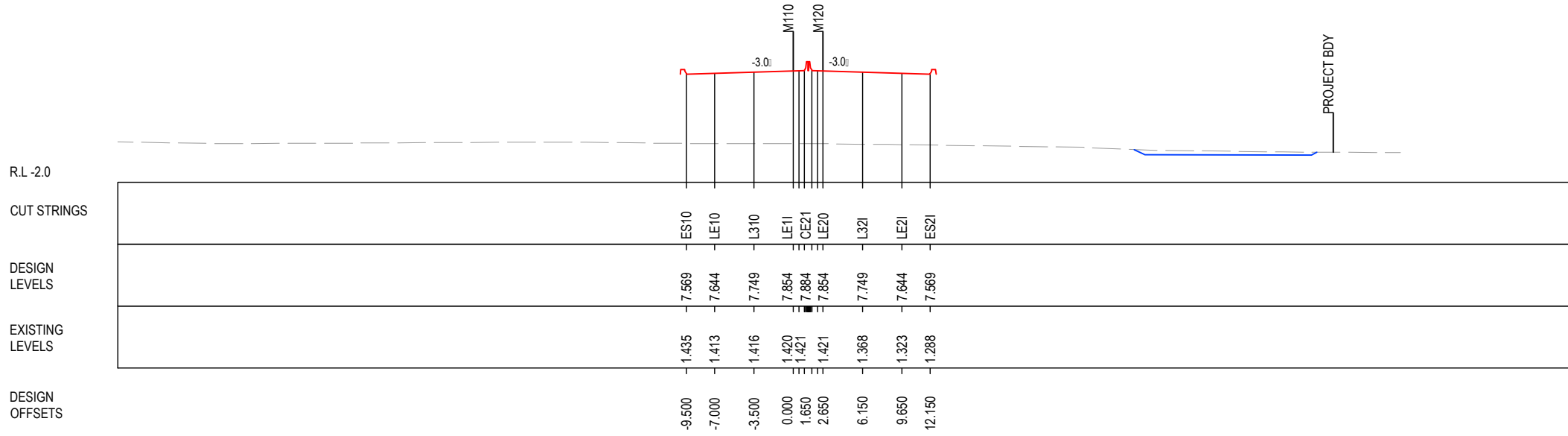
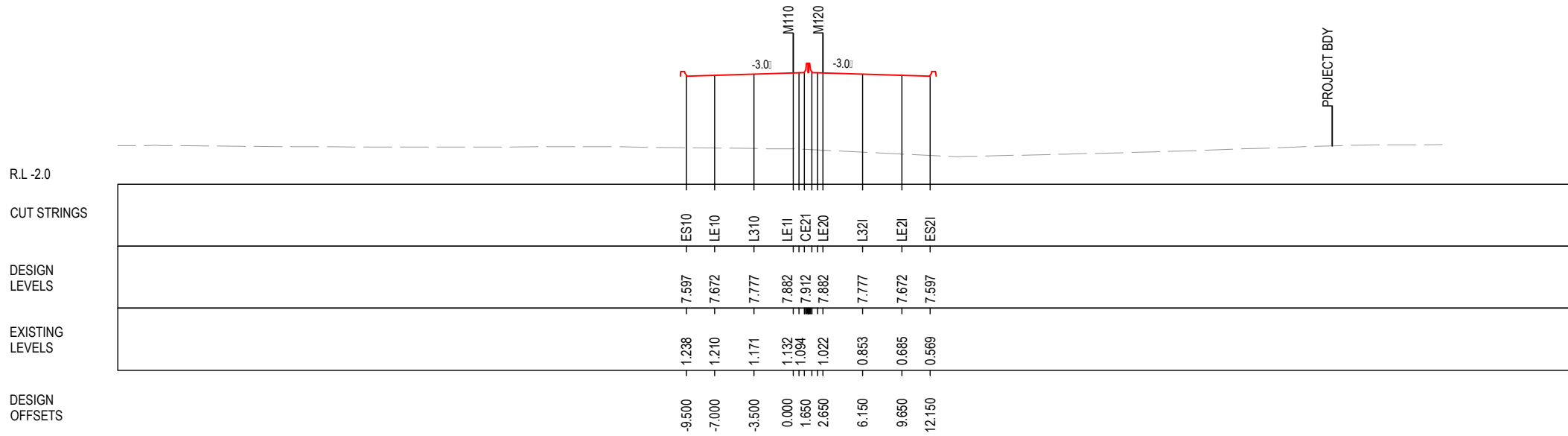
***Disclaimer:** This information is to be used only for the purpose of inspecting fixing or varying road levels in accordance with Part 3 of the Roads Act 1993. In some locations the road configuration has been refined without impacting the road level.

ACCEPTED FOR CONSTRUCTION

DESIGN LOT CODE A-81-RA-01		DESIGN MODEL FILE(S) USED FOR DOCUMENTATION OF THIS DRAWING W2B-GHD-A-RA-MOD-00008.txt		PLOT DATE / TIME 1 February 2017 1:57:48 PM		PLOT BY Franl Bathan		CLIENT CLARENCE VALLEY COUNCIL HW10 - PACIFIC HIGHWAY		A3	
MENDMENT / REVISION DESCRIPTION ISSUED FOR CONSTRUCTION		SCALES ON A3 SIZE DRAWING		DRAWINGS / DESIGN PREPARED BY		TITLE		NSW GOVERNMENT Transport Roads & Maritime Services		CLARENCE VALLEY COUNCIL HW10 - PACIFIC HIGHWAY WOOLGOOLGA TO BALLINA UPGRADE PORTION A - GLENUGIE TO MACLEAN ROAD ALIGNMENT AND EARTHWORKS 3AB CROSS SECTIONS - M110 NORTHBOUND SHEET No. 158 OF 208	
WVR No. APPROVAL		SCALE 1:1000		GHD BG & E		DRAWN V.LOUISE		PREPARED FOR PACIFIC HIGHWAY OFFICE		RMS REGISTRATION No. DS2016/000619	
CO-ORDINATE SYSTEM MGA ZONE 56		HEIGHT DATUM AHD				DATE		PACIFIC HIGHWAY OFFICE		SHEET No. RA-A-41758	
						DRG CHECK A.FRENCH		GRAFTON		ISSUE	
						DESIGN N.CUPAC				A	
						DESIGN CHECK R.PRAST					
						DESIGN MNGR B.HANCOCK					
						PROJECT MNGR A.HORTON					

LEGEND

	EXISTING SURFACE
	FINAL DESIGN SURFACE
	ENABLING WORKS DESIGN SURFACE
	DRAINAGE DESIGN
	LANDSCAPE MOUND



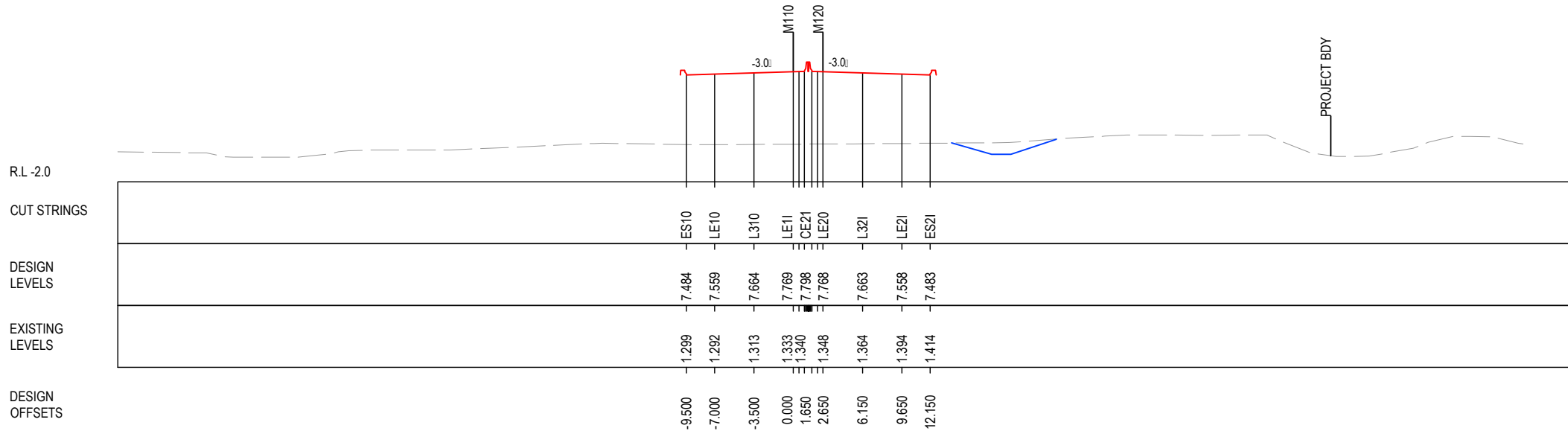
MAY BE INCOMPLETE IF COPIED FROM ORIGINAL
G:\21\25148\CADD\DRG\RA_Alignment_Earthworks\W2B-GHD-A-RA-DRG-41600.dwg

***Disclaimer:** This information is to be used only for the purpose of inspecting fixing or varying road levels in accordance with Part 3 of the Roads Act 1993. In some locations the road configuration has been refined without impacting the road level.

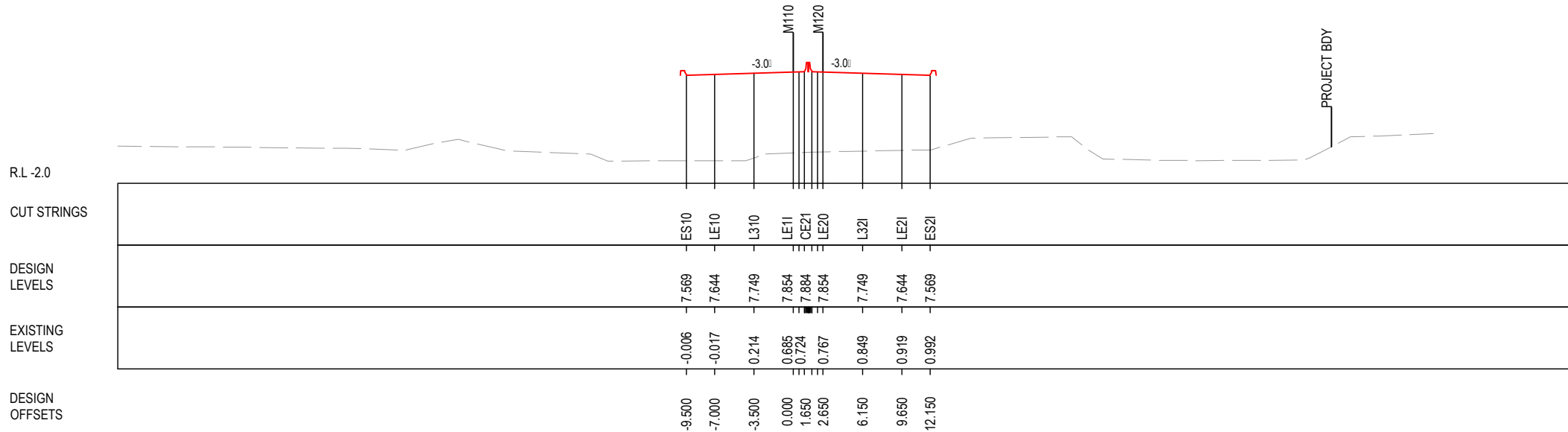
ACCEPTED FOR CONSTRUCTION

DESIGN LOT CODE A-81-RA-01		DESIGN MODEL FILE(S) USED FOR DOCUMENTATION OF THIS DRAWING W2B-GHD-A-RA-MOD-00008.txt		PLOT DATE / TIME 1 Feb 2017 1:57:53 PM		PLOT BY Fran Bathan		CLIENT CLARENCE VALLEY COUNCIL HW10 - PACIFIC HIGHWAY		A3	
REVISION / REVISION DESCRIPTION ISSUED FOR CONSTRUCTION		SCALES ON A3 SIZE DRAWING 		DRAWINGS / DESIGN PREPARED BY 		TITLE ROAD ALIGNMENT AND EARTHWORKS 3AB		NSW GOVERNMENT Transport Roads & Maritime Services		SHEET No. 159 OF 208	
CO-ORDINATE SYSTEM MGA ZONE 56		HEIGHT DATUM AHD		DRAWN V.LOUISE 31.01.17		DRG CHECK A.FRENCH 31.01.17		DESIGN N.CUPAC 31.01.17		RMS REGISTRATION No. DS2016/000619	
				DESIGN CHECK R.PRAST 31.01.17		DESIGN MNGR B.HANCOCK 31.01.17		PROJECT MNGR A.HORTON 31.01.17		ISSUE STATUS ISSUED FOR CONSTRUCTION	
										EDMS No. SF2015/118045	
										SHEET No. RA-A-41759	
										ISSUE A	

LEGEND	
	EXISTING SURFACE
	FINAL DESIGN SURFACE
	ENABLING WORKS DESIGN SURFACE
	DRAINAGE DESIGN
	LANDSCAPE MOUND



CH. 42600



CH. 42575

MAY BE INCOMPLETE IF COPIED FROM ORIGINAL

G:\21\25146\CADD\DRG\RA_Alignment_Earthworks\W2B-GHD-A-RA-DRG-41600.dwg

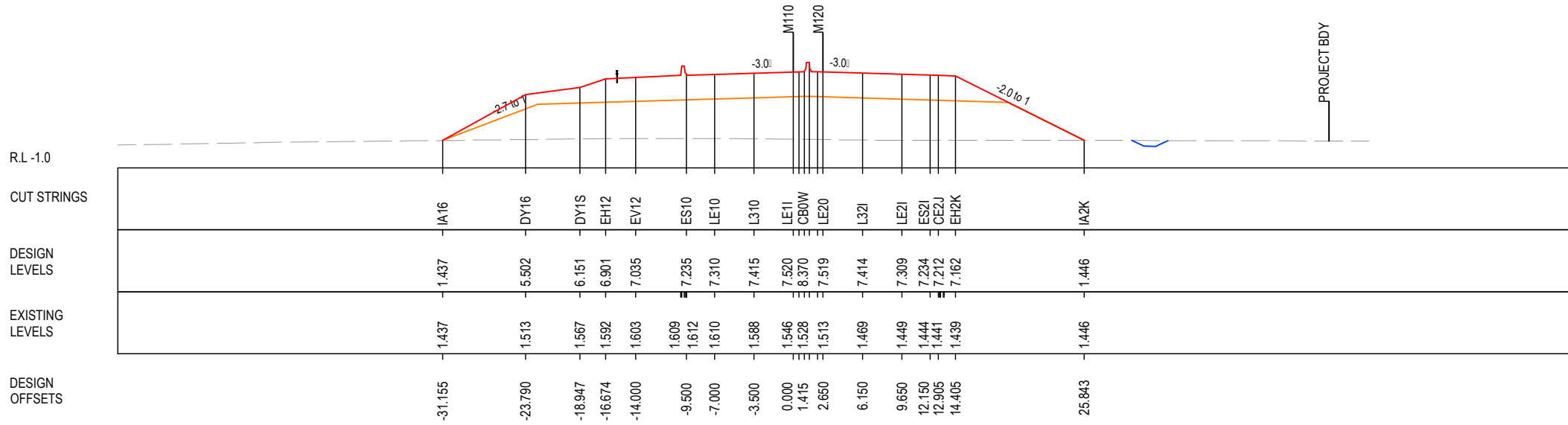
***Disclaimer:** This information is to be used only for the purpose of inspecting fixing or varying road levels in accordance with Part 3 of the Roads Act 1993. In some locations the road configuration has been refined without impacting the road level.

ACCEPTED FOR CONSTRUCTION

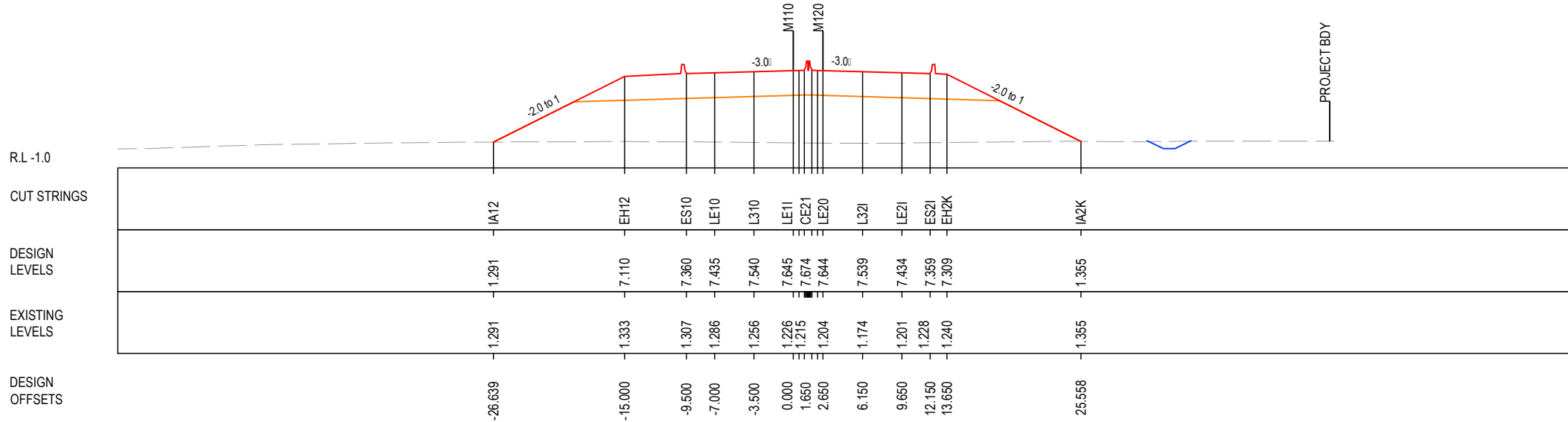
DESIGN LOT CODE A-81-RA-01		DESIGN MODEL FILE(S) USED FOR DOCUMENTATION OF THIS DRAWING W2B-GHD-A-RA-MOD-00008.txt		PLOT DATE / TIME 1 February 2017 1:57:58 PM		PLOT BY Fran Bathan		CLIENT CLARENCE VALLEY COUNCIL		HW10 - PACIFIC HIGHWAY		A3	
REVISION / REVISION DESCRIPTION ISSUED FOR CONSTRUCTION		SCALES ON A3 SIZE DRAWING SCALE 1:1000		DRAWINGS / DESIGN PREPARED BY GHD BG & E		TITLE ROAD ALIGNMENT AND EARTHWORKS 3AB		NSW GOVERNMENT Transport Roads & Maritime Services		PORTION A - GLENUGIE TO MACLEAN ROAD ALIGNMENT AND EARTHWORKS 3AB CROSS SECTIONS - M110 NORTHBOUND		SHEET No. 160 OF 208	
WVR No. APPROVAL -- AH		CO-ORDINATE SYSTEM MGA ZONE 56		HEIGHT DATUM AHD		DRAWN V.LOUISE 31.01.17		PREPARED FOR PACIFIC HIGHWAY OFFICE GRAFTON		RMS REGISTRATION No. DS2016/000619		PART 4	
						DRG CHECK A.FRENCH 31.01.17		ISSUE STATUS ISSUED FOR CONSTRUCTION		EDMS No. SF2015/118045		SHEET No. RA-A-41760	
						DESIGN N.CUPAC 31.01.17						ISSUE A	
						DESIGN CHECK R.PRAST 31.01.17							
						DESIGN MNGR B.HANCOCK 31.01.17							
						PROJECT MNGR A.HORTON 31.01.17							

LEGEND

- EXISTING SURFACE
- FINAL DESIGN SURFACE
- ENABLING WORKS DESIGN SURFACE
- DRAINAGE DESIGN
- LANDSCAPE MOUND



CH. 42650



CH. 42625

MAY BE INCOMPLETE IF COPIED FROM ON A3 SIZE ORIGINAL

G:\21\25146\CADD\DRG\RA_Alignment_Earthworks\W2B-GHD-A-RA-DRG-41600.dwg

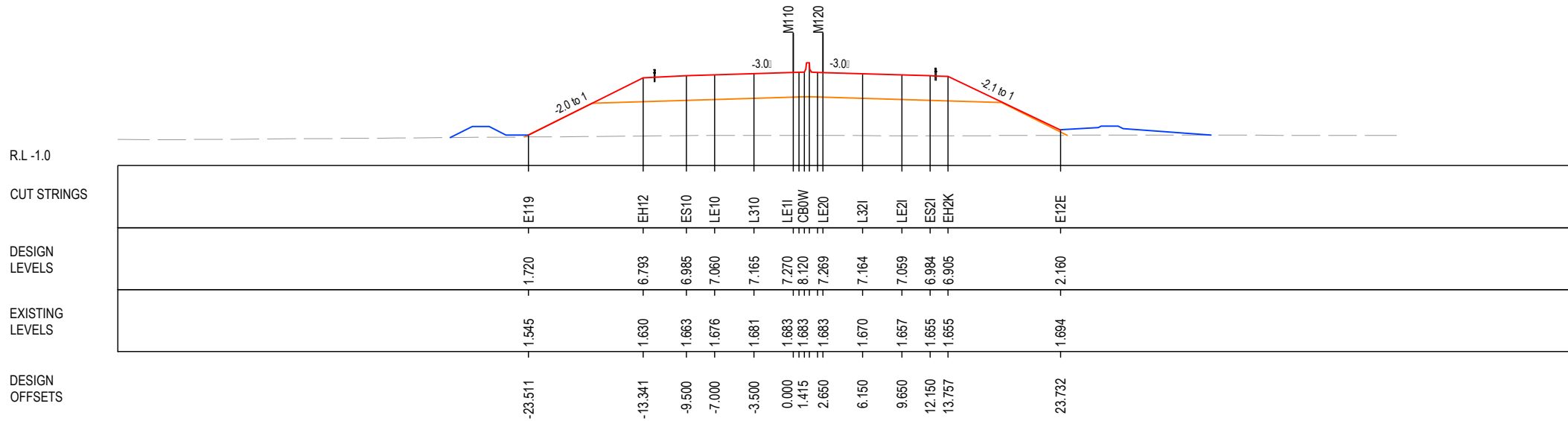
***Disclaimer:** This information is to be used only for the purpose of inspecting fixing or varying road levels in accordance with Part 3 of the Roads Act 1993. In some locations the road configuration has been refined without impacting the road level.

ACCEPTED FOR CONSTRUCTION

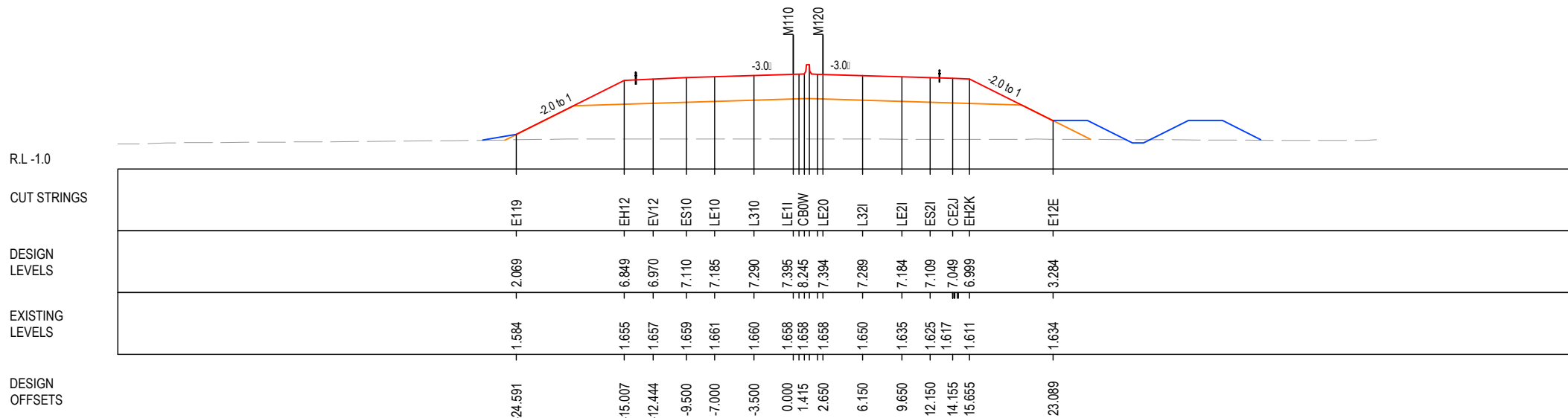
DESIGN LOT CODE A-81-RA-01		DESIGN MODEL FILE(S) USED FOR DOCUMENTATION OF THIS DRAWING W2B-GHD-A-RA-MOD-00008.txt		PLOT DATE / TIME 1 February 2017 1:58:03 PM		PLOT BY Fran Bathan		CLIENT CLARENCE VALLEY COUNCIL		HW10 - PACIFIC HIGHWAY		A3	
REVISION / REVISION DESCRIPTION ISSUED FOR CONSTRUCTION		SCALES ON A3 SIZE DRAWING SCALE 1:1000		DRAWINGS / DESIGN PREPARED BY GHD, BG & E		TITLE ROAD ALIGNMENT AND EARTHWORKS 3AB		NSW GOVERNMENT Transport Roads & Maritime Services		WOOLGOOLGA TO BALLINA UPGRADE PORTION A - GLENUGIE TO MACLEAN ROAD ALIGNMENT AND EARTHWORKS 3AB CROSS SECTIONS - M110 NORTHBOUND		SHEET No. 161 OF 208	
CO-ORDINATE SYSTEM MGA ZONE 56		HEIGHT DATUM AHD		DESIGNER V. LOUISE		DATE 31.01.17		PREPARED FOR PACIFIC HIGHWAY PACIFIC HIGHWAY OFFICE		RMS REGISTRATION No. DS2016/000619		PART 4	
				DRG CHECKER A. FRENCH		31.01.17		GRAFTON		ISSUE STATUS ISSUED FOR CONSTRUCTION		EDMS No. SF2015/118045	
				DESIGNER N. CUPAC		31.01.17				SHEET No. RA-A-41761		ISSUE A	
				DESIGN CHECKER R. PRAST		31.01.17							
				DESIGN MNGR B. HANCOCK		31.01.17							
				PROJECT MNGR A. HORTON		31.01.17							

LEGEND

- EXISTING SURFACE
- FINAL DESIGN SURFACE
- ENABLING WORKS DESIGN SURFACE
- DRAINAGE DESIGN
- LANDSCAPE MOUND



CH. 42700



CH. 42675

MAY BE INCOMPLETE IF COPIED FROM A3 SIZE ORIGINAL

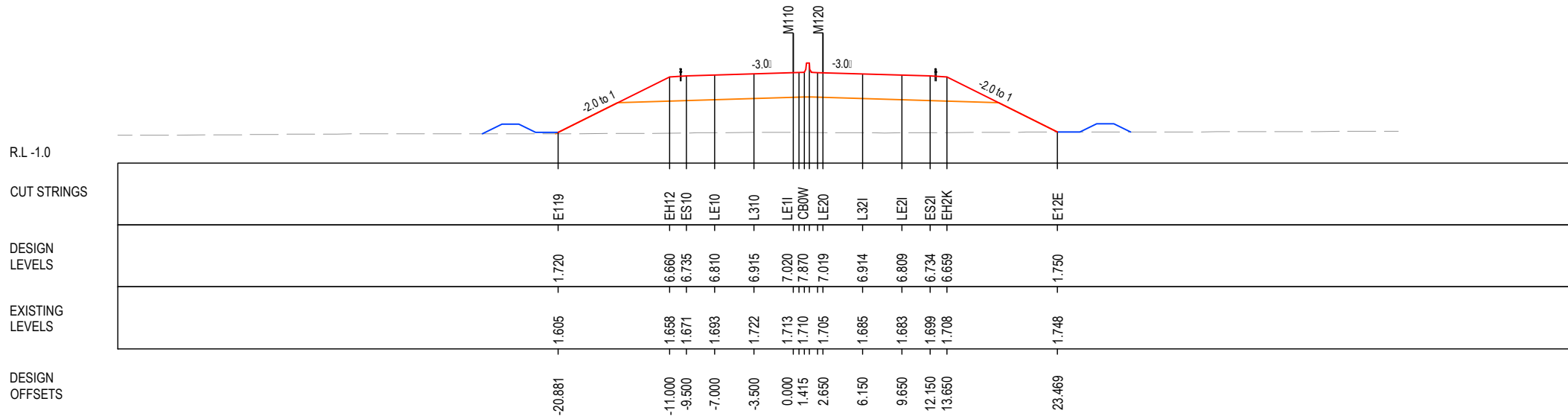
G:\21\25146\CADD\DRG\RA_Alignment_Earthworks\W2B-GHD-A-RA-DRG-41600.dwg

***Disclaimer:** This information is to be used only for the purpose of inspecting fixing or varying road levels in accordance with Part 3 of the Roads Act 1993. In some locations the road configuration has been refined without impacting the road level.

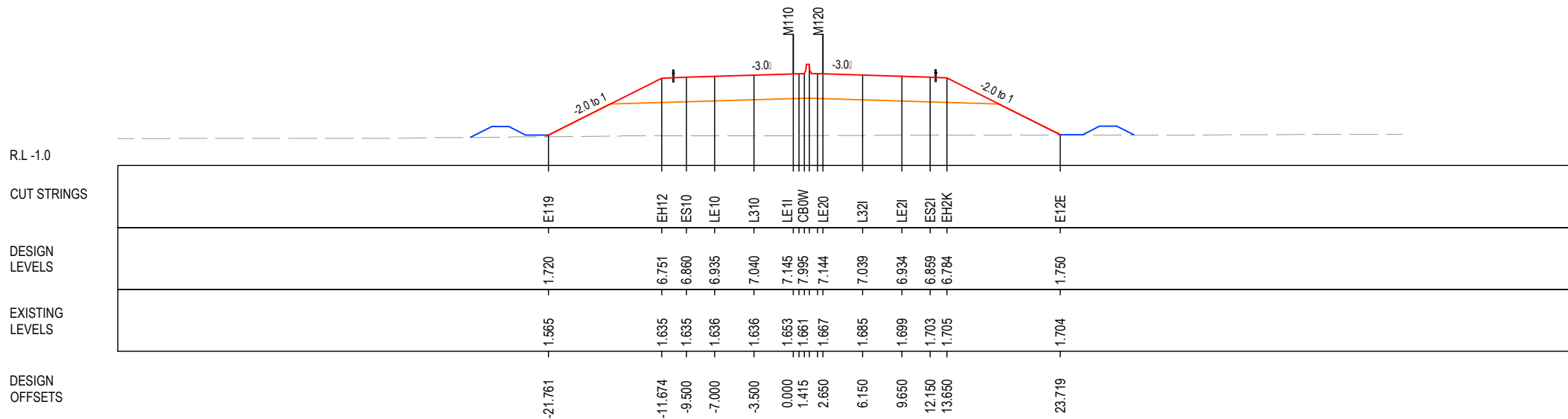
ACCEPTED FOR CONSTRUCTION

DESIGN LOT CODE A-81-RA-01		DESIGN MODEL FILE(S) USED FOR DOCUMENTATION OF THIS DRAWING W2B-GHD-A-RA-MOD-00008.txt		PLOT DATE / TIME 1 February 2017 1:58:07 PM		PLOT BY Fran Bathan		CLIENT CLARENCE VALLEY COUNCIL		HW10 - PACIFIC HIGHWAY		A3	
MENDMENT / REVISION DESCRIPTION ISSUED FOR CONSTRUCTION		SCALES ON A3 SIZE DRAWING		DRAWINGS / DESIGN PREPARED BY		TITLE		NSW GOVERNMENT		Transport Roads & Maritime Services		CLARENCE VALLEY COUNCIL WOOLGOOLGA TO BALLINA UPGRADE PORTION A - GLENUGIE TO MACLEAN ROAD ALIGNMENT AND EARTHWORKS 3AB CROSS SECTIONS - M110 NORTHBOUND	
WVR No. APPROVAL		SCALE 1:1000		GHD BG & E		DRAWN V.LOUISE		31.01.17		PREPARED FOR PACIFIC HIGHWAY OFFICE		SHEET No. 162 OF 208	
CO-ORDINATE SYSTEM MGA ZONE 56		HEIGHT DATUM AHD		DESIGN CHECK A.FRENCH		31.01.17		DESIGN N.CUPAC		RMS REGISTRATION No. DS2016/000619		PART 4	
				DESIGN CHECK R.PRAST		31.01.17		DESIGN MNGR B.HANCOCK		ISSUE STATUS ISSUED FOR CONSTRUCTION		EDMS No. SF2015/118045	
				PROJECT MNGR A.HORTON		31.01.17		GRAFTON		SHEET No. RA-A-41762		ISSUE A	

LEGEND	
	EXISTING SURFACE
	FINAL DESIGN SURFACE
	ENABLING WORKS DESIGN SURFACE
	DRAINAGE DESIGN
	LANDSCAPE MOUND



CH. 42750



CH. 42725

MAY BE INCOMPLETE IF COPIED
mm ON A3 SIZE ORIGINAL


*Disclaimer: This information is to be used only for the purpose of inspecting fixing or varying road levels in accordance with Part 3 of the Roads Act 1993. In some locations the road configuration has been refined without impacting the road level.

ACCEPTED FOR CONSTRUCTION

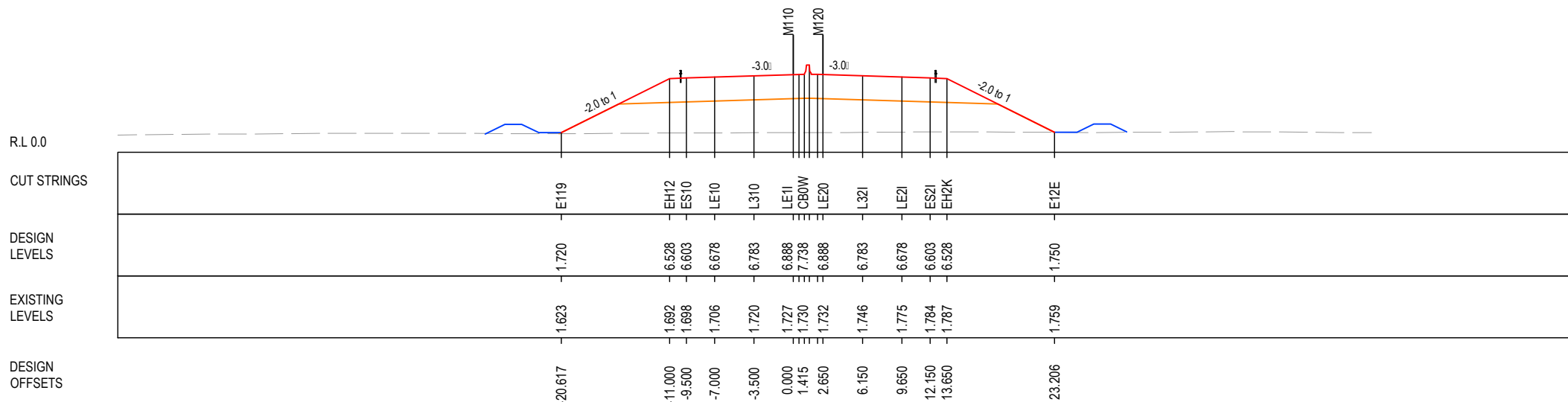
DESIGN LOT CODE A-81-RA-01		DESIGN MODEL FILE(S) USED FOR DOCUMENTATION OF THIS DRAWING W2B-GHD-A-RA-MOD-00008.txt		PLOT DATE / TIME 1 February 2017 1:58:12 PM		PLOT BY Fran Bathan		CLIENT CLARENCE VALLEY COUNCIL		HW10 - PACIFIC HIGHWAY		A3	
MENDMENT / REVISION DESCRIPTION ISSUED FOR CONSTRUCTION		SCALES ON A3 SIZE DRAWING 		DRAWINGS / DESIGN PREPARED BY 		TITLE		NSW GOVERNMENT Transport Roads & Maritime Services		WOOLGOOLGA TO BALLINA UPGRADE PORTION A - GLENUGIE TO MACLEAN ROAD ALIGNMENT AND EARTHWORKS 3AB CROSS SECTIONS - M110 NORTHBOUND		SHEET No. 163 OF 208	
CO-ORDINATE SYSTEM MGA ZONE 56		HEIGHT DATUM AHD		DESIGNER V. LOUISE		DATE 31.01.17		PREPARED FOR PACIFIC HIGHWAY OFFICE		RMS REGISTRATION No. DS2016/000619		PART 4	
				DRG CHECKER A. FRENCH		31.01.17		PACIFIC HIGHWAY OFFICE		ISSUE STATUS ISSUED FOR CONSTRUCTION		EDMS No. SF2015/118045	
				DESIGNER N. CUPAC		31.01.17		GRAFTON		SHEET No. RA-A-41763		ISSUE A	
				DESIGN CHECKER R. PRAST		31.01.17							
				DESIGN MNGR B. HANCOCK		31.01.17							
				PROJECT MNGR A. HORTON		31.01.17							

LEGEND

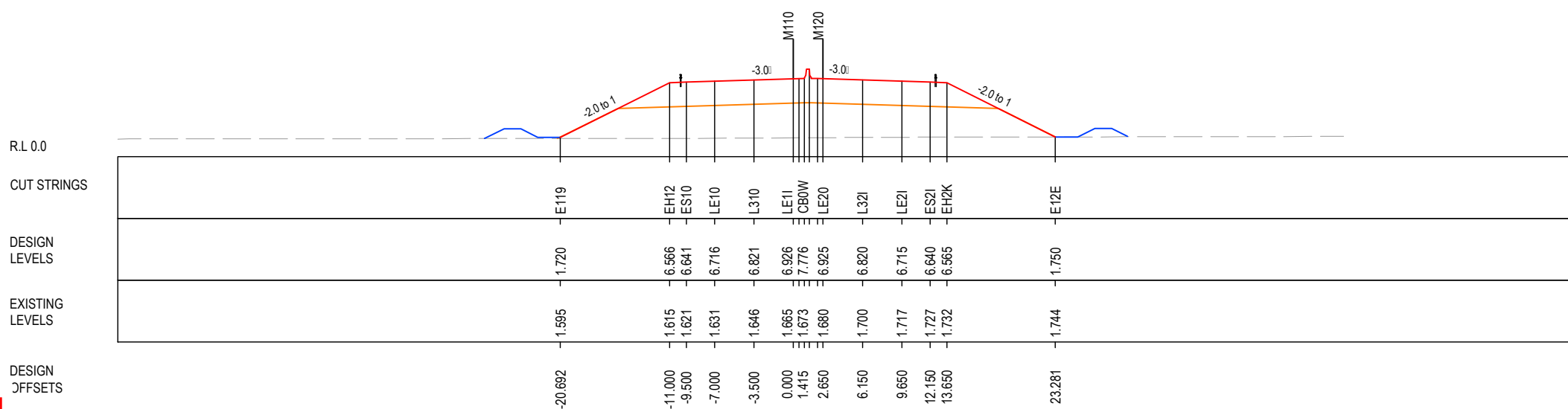
- EXISTING SURFACE
- FINAL DESIGN SURFACE
- ENABLING WORKS DESIGN SURFACE
- DRAINAGE DESIGN
- LANDSCAPE MOUND



CH. 42825



CH. 42800



CH. 42775

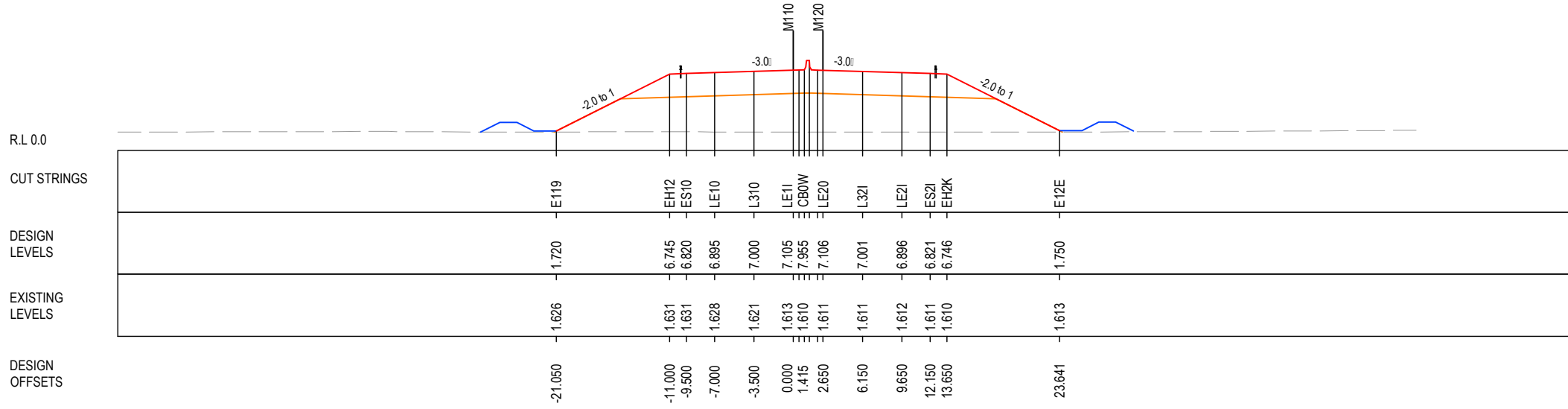
ACCEPTED FOR CONSTRUCTION

*Disclaimer: This information is to be used only for the purpose of inspecting fixing or varying road levels in accordance with Part 3 of the Roads Act 1993. In some locations the road configuration has been refined without impacting the road level.

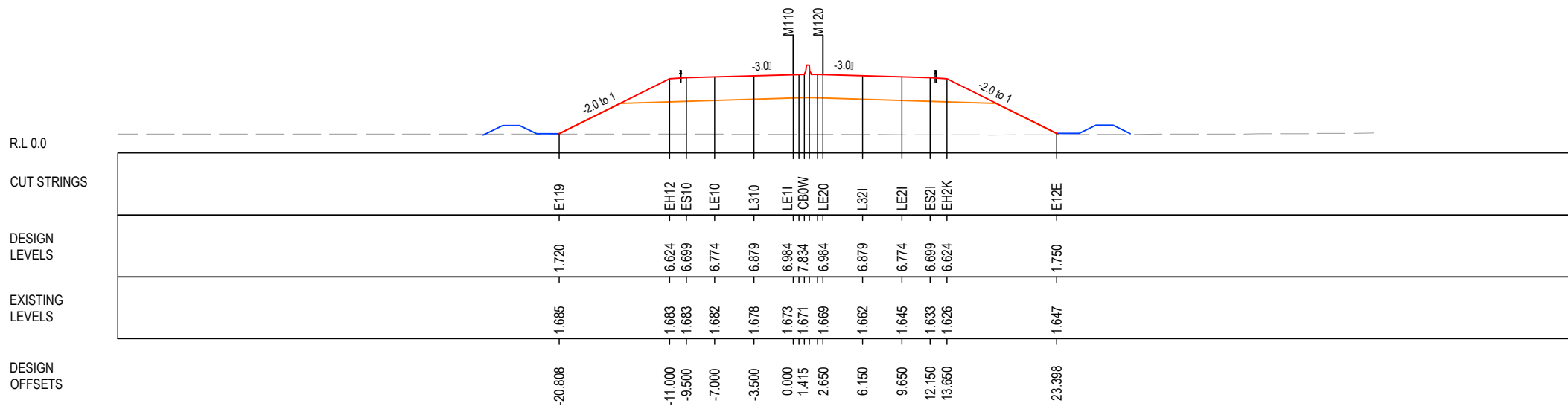
DESIGN LOT CODE A-81-RA-01	DESIGN MODEL FILE(S) USED FOR DOCUMENTATION OF THIS DRAWING W2B-GHD-A-RA-MOD-00008.txt	PLOT DATE / TIME 1 Feb 2017 1:58:16 PM	PLOT BY Franl Bathan	CLIENT CLARENCE VALLEY COUNCIL HW10 - PACIFIC HIGHWAY	A3
WVR No. APPROVAL - AH	SCALES ON A3 SIZE DRAWING SCALE 1:1000m	TITLE DRAWN V.LOUISE 31.01.17 DRG CHECK A.FRENCH 31.01.17 DESIGN N.CUPAC 31.01.17 DESIGN CHECK R.PRAST 31.01.17 DESIGN MNGR B.HANCOCK 31.01.17 PROJECT MNGR A.HORTON 31.01.17	NAME V.LOUISE A.FRENCH N.CUPAC R.PRAST B.HANCOCK A.HORTON	DATE 31.01.17 31.01.17 31.01.17 31.01.17 31.01.17 31.01.17	PREPARED FOR PACIFIC HIGHWAY PACIFIC HIGHWAY OFFICE
CO-ORDINATE SYSTEM MGA ZONE 56	HEIGHT DATUM AHD				WOOLGOOLGA TO BALLINA UPGRADE PORTION A - GLENUGIE TO MACLEAN ROAD ALIGNMENT AND EARTHWORKS 3AB CROSS SECTIONS - M110 NORTHBOUND SHEET No. 164 OF 208 RMS REGISTRATION No. DS2016/000619 ISSUE STATUS ISSUED FOR CONSTRUCTION EDMS No. SF2015/118045 SHEET No. RA-A-41764 ISSUE A

MAY BE INCOMPLETE IF COPIED FROM ORIGINAL

	EXISTING SURFACE
	FINAL DESIGN SURFACE
	ENABLING WORKS DESIGN SURFACE
	DRAINAGE DESIGN
	LANDSCAPE MOUND



CH. 42875



CH. 42850

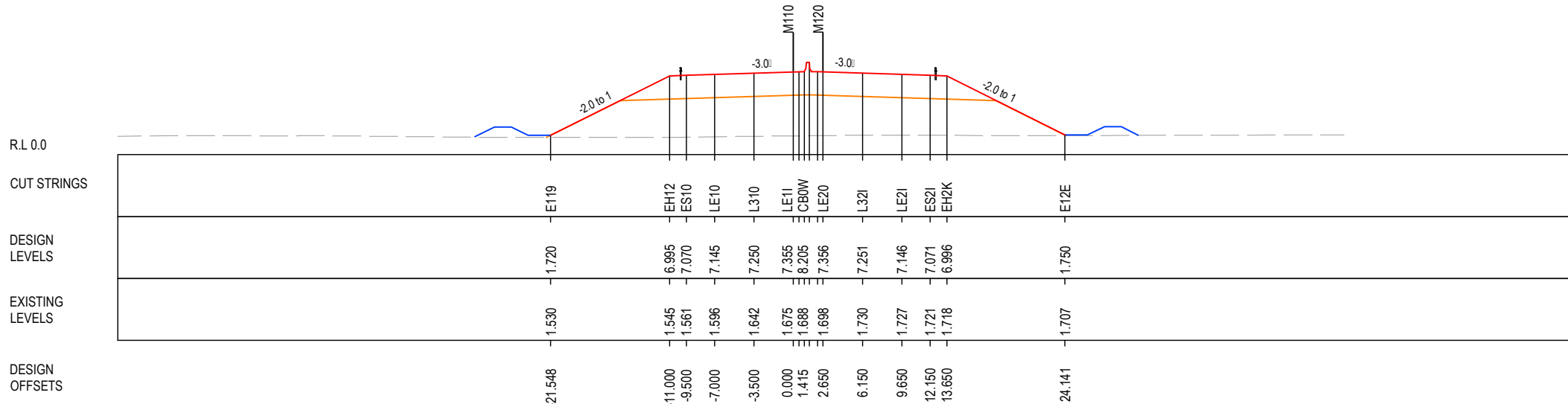
MAY BE INCOMPLETE IF COPIED FROM ORIGINAL

*Disclaimer: This information is to be used only for the purpose of inspecting fixing or varying road levels in accordance with Part 3 of the Roads Act 1993. In some locations the road configuration has been refined without impacting the road level.

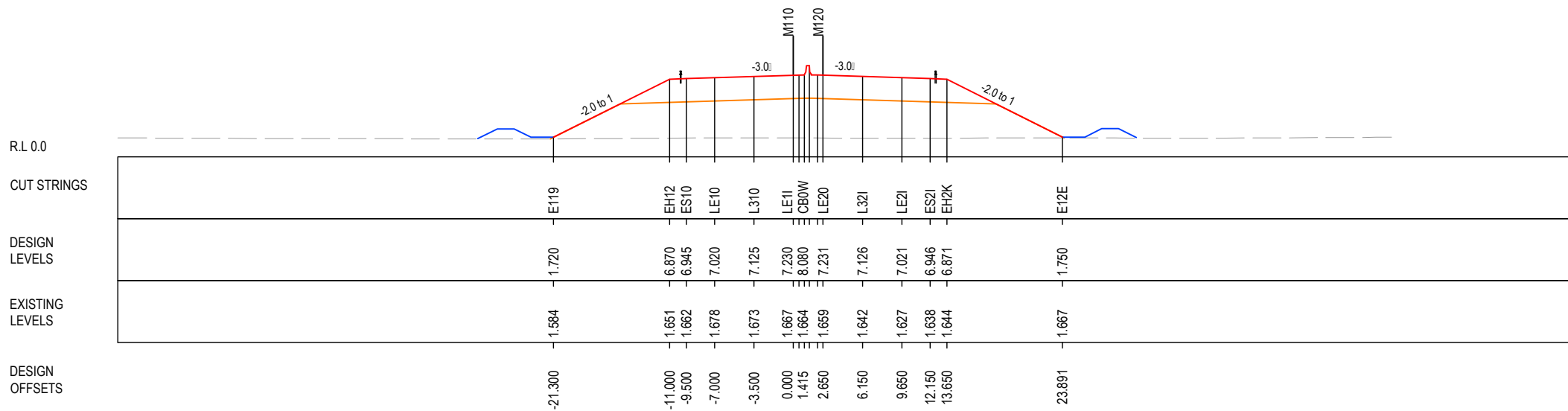
ACCEPTED FOR CONSTRUCTION

DESIGN LOT CODE A-81-RA-01		DESIGN MODEL FILE(S) USED FOR DOCUMENTATION OF THIS DRAWING W2B-GHD-A-RA-MOD-00008.txt		PLOT DATE / TIME 1 February 2017 1:58:21 PM		PLOT BY Franz Bathan		CLIENT CLARENCE VALLEY COUNCIL HW10 - PACIFIC HIGHWAY		A3	
MENDMENT / REVISION DESCRIPTION ISSUED FOR CONSTRUCTION		SCALES ON A3 SIZE DRAWING SCALE 1:1000		DRAWINGS / DESIGN PREPARED BY GHD, BG & E		TITLE ROAD ALIGNMENT AND EARTHWORKS 3AB		NSW GOVERNMENT Transport Roads & Maritime Services		SHEET No. 165 OF 208	
CO-ORDINATE SYSTEM MGA ZONE 56		HEIGHT DATUM AHD		DESIGNER V. LOUISE		DATE 31.01.17		PREPARED FOR PACIFIC HIGHWAY OFFICE		RMS REGISTRATION No. DS2016/000619	
				DRG CHECKER A. FRENCH		31.01.17		PACIFIC HIGHWAY OFFICE		PART 4	
				DESIGNER N. CUPAC		31.01.17		GRAFTON		ISSUE	
				DESIGN CHECKER R. PRAST		31.01.17				SHEET No. RA-A-41765	
				DESIGN MNGR B. HANCOCK		31.01.17				ISSUE	
				PROJECT MNGR A. HORTON		31.01.17				A	

	EXISTING SURFACE
	FINAL DESIGN SURFACE
	ENABLING WORKS DESIGN SURFACE
	DRAINAGE DESIGN
	LANDSCAPE MOUND



CH. 42925



CH. 42900

MAY BE INCOMPLETE IF COPIED FROM ON A3 SIZE ORIGINAL

G:\21\25146\CADD\DRG\RA_Alignment_Earthworks\W2B-CHD-A-RA-DRG-11600.dwg

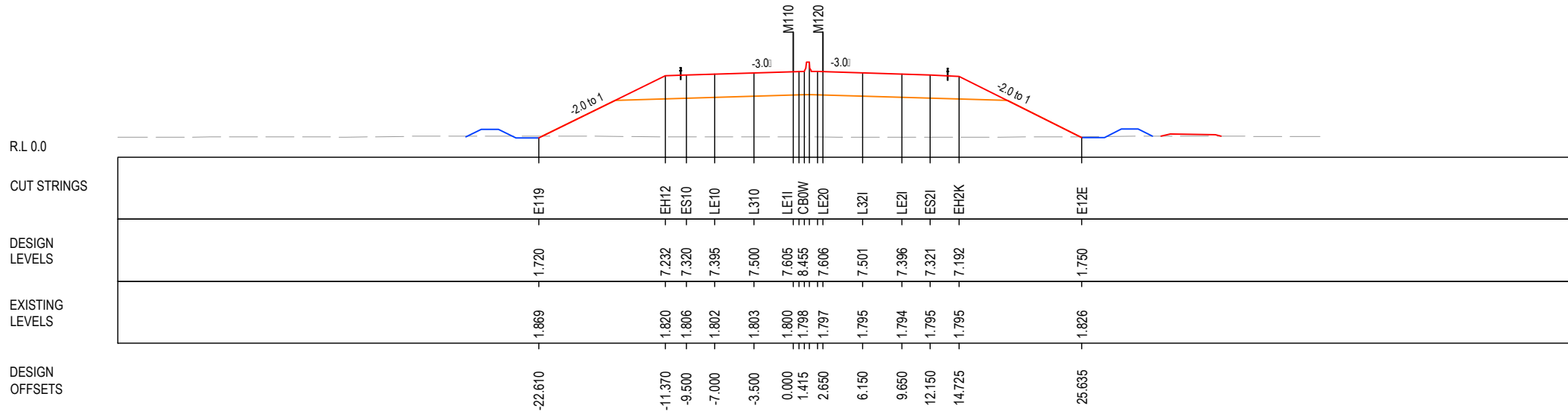
***Disclaimer:** This information is to be used only for the purpose of inspecting fixing or varying road levels in accordance with Part 3 of the Roads Act 1993. In some locations the road configuration has been refined without impacting the road level.

ACCEPTED FOR CONSTRUCTION

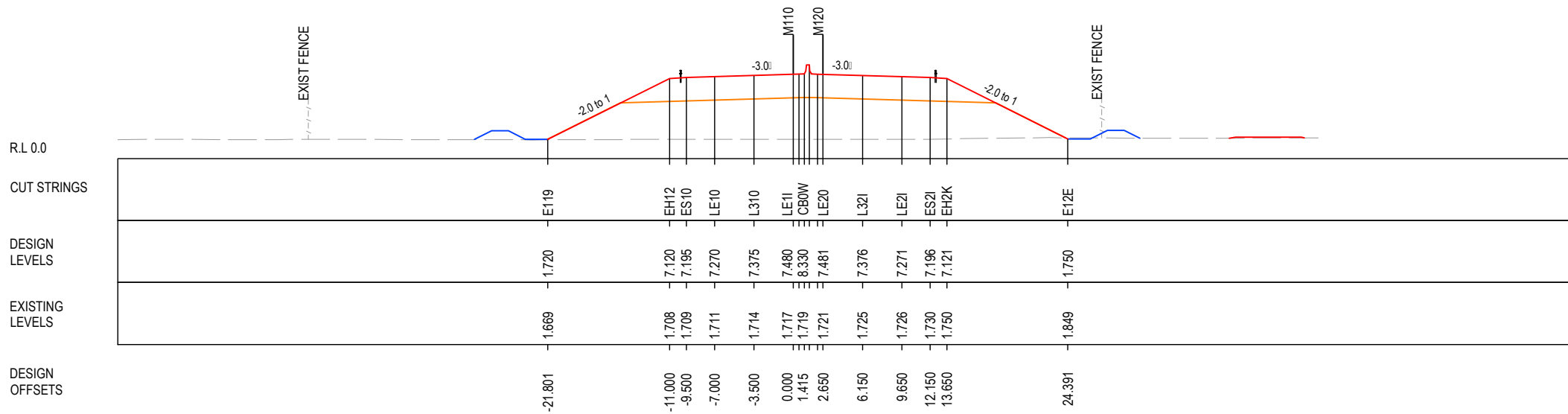
DESIGN LOT CODE A-81-RA-01		DESIGN MODEL FILE(S) USED FOR DOCUMENTATION OF THIS DRAWING W2B-GHD-A-RA-MOD-00008.txt		PLOT DATE / TIME 1 February 2017 1:58:25 PM		PLOT BY Fran Bathan		CLIENT CLARENCE VALLEY COUNCIL HW10 - PACIFIC HIGHWAY		A3	
REVISION / REVISION DESCRIPTION ISSUED FOR CONSTRUCTION		SCALES ON A3 SIZE DRAWING 		DRAWINGS / DESIGN PREPARED BY 		TITLE ROAD ALIGNMENT AND EARTHWORKS 3AB		NSW GOVERNMENT Transport Roads & Maritime Services		SHEET No. 166 OF 208	
CO-ORDINATE SYSTEM MGA ZONE 56		HEIGHT DATUM AHD		DESIGN CHECK A.FRENCH		DATE 31.01.17		PREPARED FOR PACIFIC HIGHWAY OFFICE		RMS REGISTRATION No. DS2016/000619	
PROJECT MNGR A.HORTON		DESIGN MNGR B.HANCOCK		DESIGN CHECK R.PRAST		DATE 31.01.17		PACIFIC HIGHWAY OFFICE GRAFTON		SHEET No. RA-A-41766	
ISSUED FOR CONSTRUCTION		SF2015/118045		ISSUE STATUS		ISSUE		A		A	

LEGEND

- EXISTING SURFACE
- FINAL DESIGN SURFACE
- ENABLING WORKS DESIGN SURFACE
- DRAINAGE DESIGN
- LANDSCAPE MOUND



CH. 42975



CH. 42950

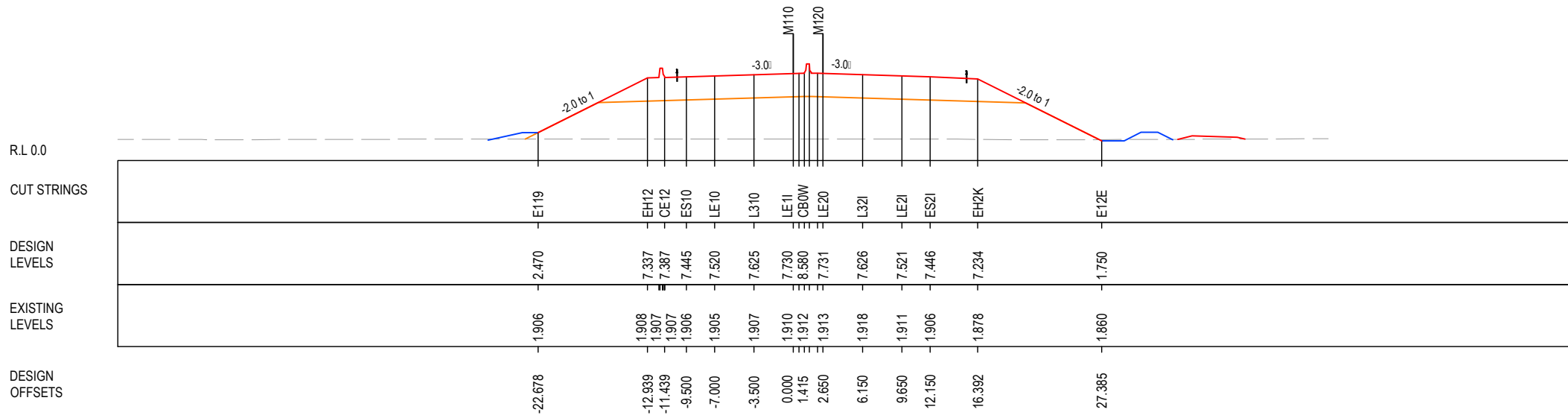
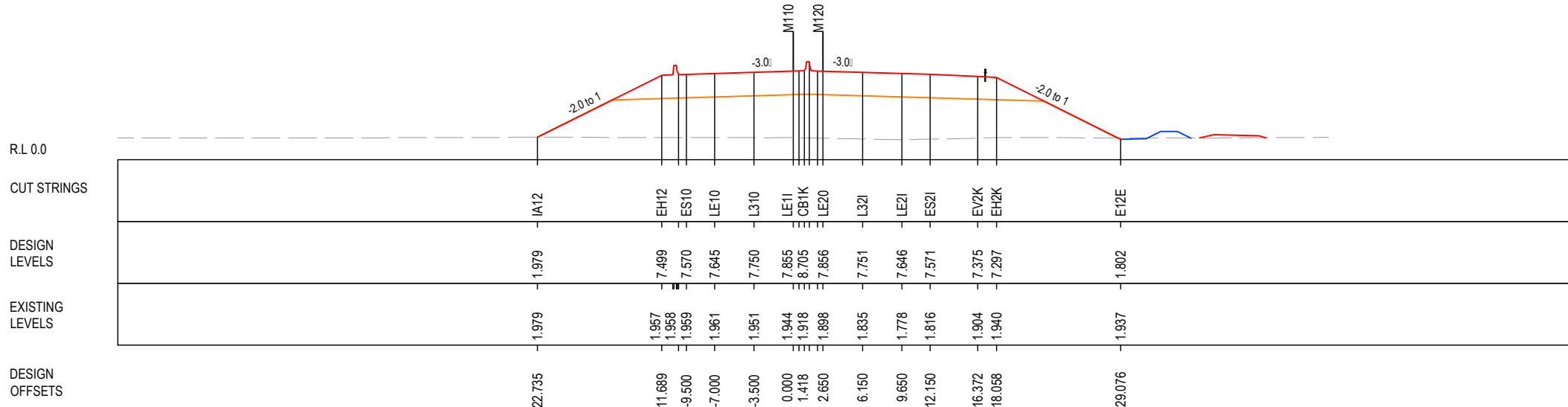
MAY BE INCOMPLETE IF COPIED FROM ORIGINAL

***Disclaimer:** This information is to be used only for the purpose of inspecting fixing or varying road levels in accordance with Part 3 of the Roads Act 1993. In some locations the road configuration has been refined without impacting the road level.

ACCEPTED FOR CONSTRUCTION

DESIGN LOT CODE A-81-RA-01		DESIGN MODEL FILE(S) USED FOR DOCUMENTATION OF THIS DRAWING W2B-GHD-A-RA-MOD-00008.txt		PLOT DATE / TIME 1 February 2017 1:58:30 PM		PLOT BY Fran Bathan		CLIENT CLARENCE VALLEY COUNCIL		HW10 - PACIFIC HIGHWAY WOOLGOOLGA TO BALLINA UPGRADE PORTION A - GLENUGIE TO MACLEAN ROAD ALIGNMENT AND EARTHWORKS 3AB CROSS SECTIONS - M110 NORTHBOUND SHEET No. 167 OF 208	A3	
MENDMENT / REVISION DESCRIPTION ISSUED FOR CONSTRUCTION		SCALES ON A3 SIZE DRAWING SCALE 1:1000m		DRAWINGS / DESIGN PREPARED BY GHD BG & E		TITLE DRAWN V.LOUISE 31.01.17 DRG CHECK A.FRENCH 31.01.17 DESIGN N.CUPAC 31.01.17 DESIGN CHECK R.PRAST 31.01.17 DESIGN MNGR B.HANCOCK 31.01.17 PROJECT MNGR A.HORTON 31.01.17		NSW GOVERNMENT Transport Roads & Maritime Services				
CO-ORDINATE SYSTEM MGA ZONE 56		HEIGHT DATUM AHD		PREPARED FOR PACIFIC HIGHWAY OFFICE		RMS REGISTRATION No. DS2016/000619		ISSUE STATUS ISSUED FOR CONSTRUCTION		EDMS No. SF2015/118045	SHEET No. RA-A-41767	ISSUE A

	EXISTING SURFACE
	FINAL DESIGN SURFACE
	ENABLING WORKS DESIGN SURFACE
	DRAINAGE DESIGN
	LANDSCAPE MOUND








MAY BE INCOMPLETE IF COPIED FROM ORIGINAL

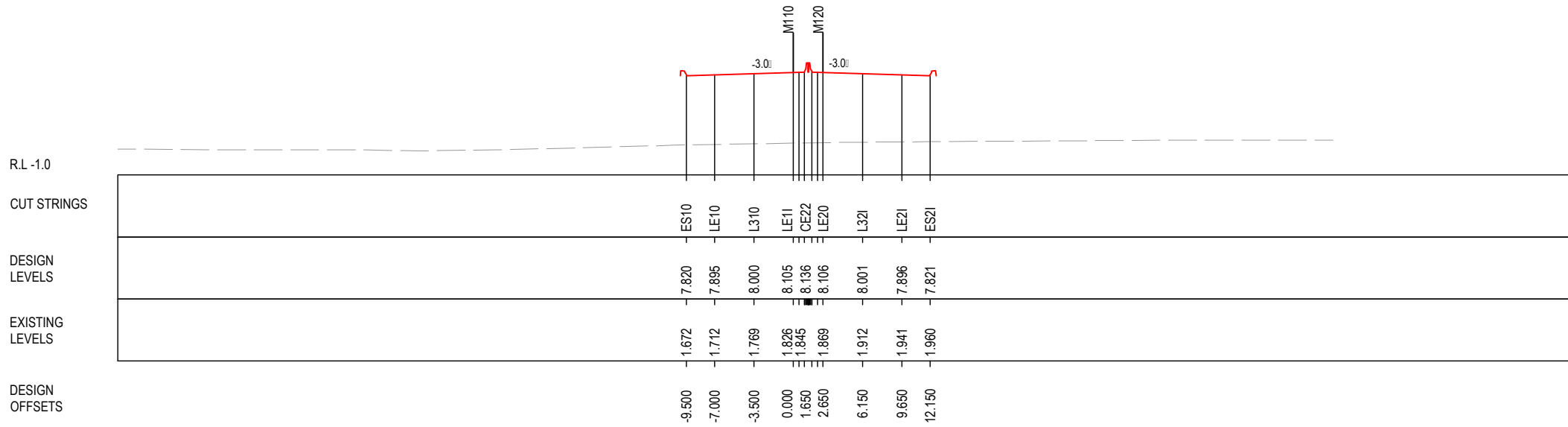
G:\21\25146\CADD\DRG\RA_Alignment_Earthworks\W2B-GHD-A-RA-DRG-41600.dwg

***Disclaimer:** This information is to be used only for the purpose of inspecting fixing or varying road levels in accordance with Part 3 of the Roads Act 1993. In some locations the road configuration has been refined without impacting the road level.

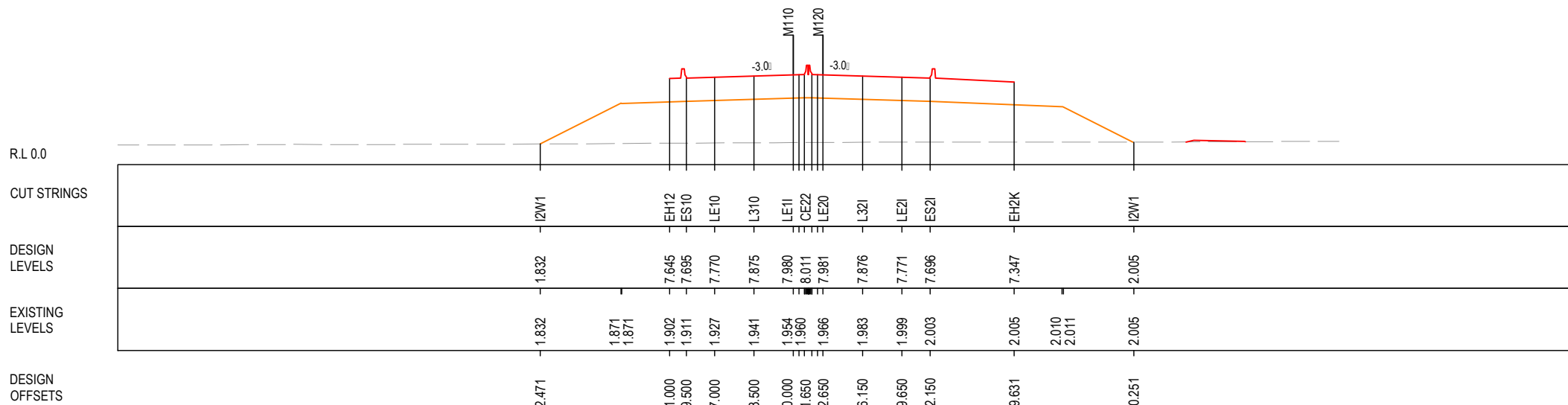
ACCEPTED FOR CONSTRUCTION

DESIGN LOT CODE A-81-RA-01		DESIGN MODEL FILE(S) USED FOR DOCUMENTATION OF THIS DRAWING W2B-GHD-A-RA-MOD-00008.txt		PLOT DATE / TIME 1 Feb 2017 1:58:35 PM		PLOT BY Fran Bathan		CLIENT CLARENCE VALLEY COUNCIL		HW10 - PACIFIC HIGHWAY		A3	
MENDMENT / REVISION DESCRIPTION ISSUED FOR CONSTRUCTION		WVR No. APPROVAL -- AH		SCALES ON A3 SIZE DRAWING 		DRAWINGS / DESIGN PREPARED BY 		TITLE ROAD ALIGNMENT AND EARTHWORKS 3AB		NAME V.LOUISE		DATE 31.01.17	
								DRG CHECK A.FRENCH		NAME A.FRENCH		DATE 31.01.17	
								DESIGN N.CUPAC		NAME N.CUPAC		DATE 31.01.17	
								DESIGN CHECK R.PRAST		NAME R.PRAST		DATE 31.01.17	
								DESIGN MNGR B.HANCOCK		NAME B.HANCOCK		DATE 31.01.17	
								PROJECT MNGR A.HORTON		NAME A.HORTON		DATE 31.01.17	
				CO-ORDINATE SYSTEM MGA ZONE 56		HEIGHT DATUM AHD		NSW GOVERNMENT Transport Roads & Maritime Services		PREPARED FOR PACIFIC HIGHWAY OFFICE		RMS REGISTRATION No. DS2016/000619	
								PACIFIC HIGHWAY OFFICE		SHEET No. RA-A-41768		PART 4	
								GRAFTON		ISSUE STATUS ISSUED FOR CONSTRUCTION		ISSUE A	

	EXISTING SURFACE
	FINAL DESIGN SURFACE
	ENABLING WORKS DESIGN SURFACE
	DRAINAGE DESIGN
	LANDSCAPE MOUND



CH. 43075











CH. 43050

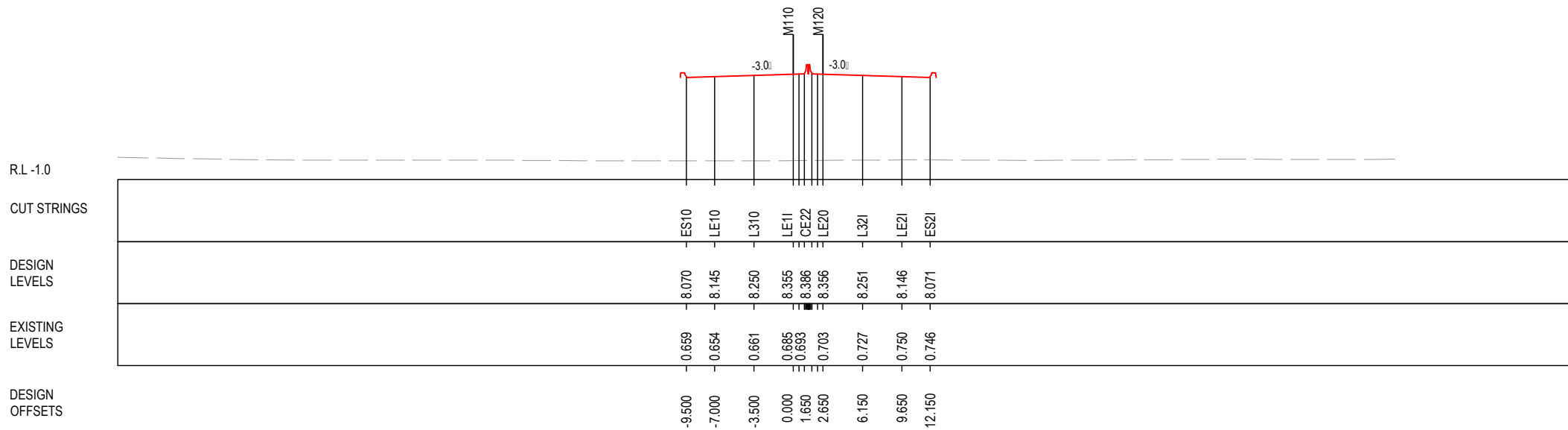
MAY BE INCOMPLETE IF COPIED FROM ORIGINAL
G:\21\25146\CADD\DRG_RA_Alignment_Earthworks\W2B-GHD-A-RA-DRG-41600.dwg

***Disclaimer:** This information is to be used only for the purpose of inspecting fixing or varying road levels in accordance with Part 3 of the Roads Act 1993. In some locations the road configuration has been refined without impacting the road level.

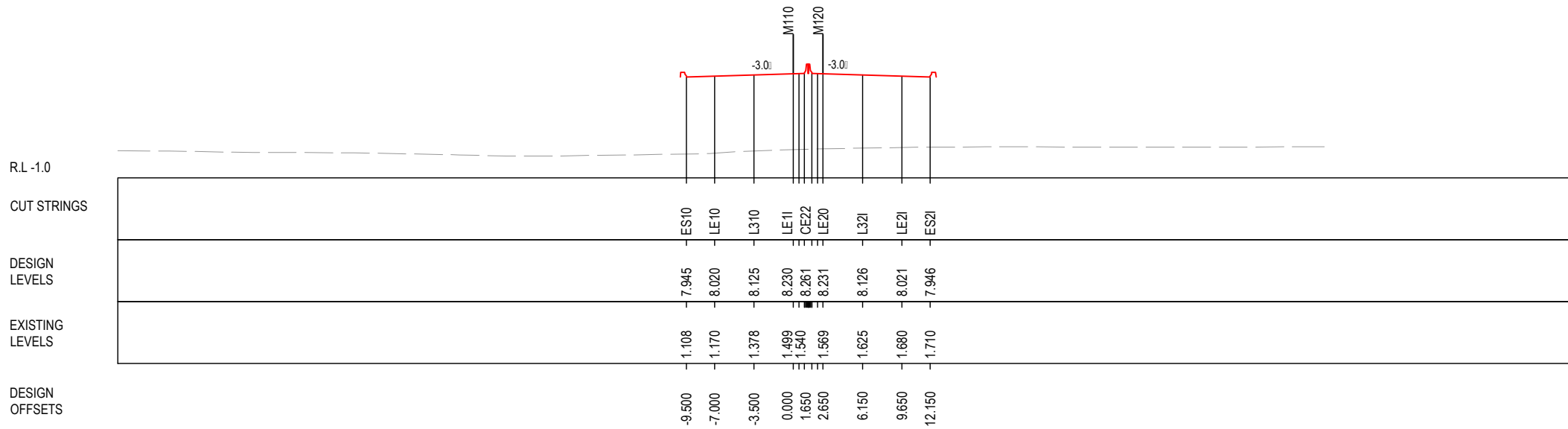
ACCEPTED FOR CONSTRUCTION

DESIGN LOT CODE A-81-RA-01		DESIGN MODEL FILE(S) USED FOR DOCUMENTATION OF THIS DRAWING W2B-GHD-A-RA-MOD-00008.txt		PLOT DATE / TIME 1 February 2017 1:58:39 PM		PLOT BY Franz Bathan		CLIENT CLARENCE VALLEY COUNCIL HW10 - PACIFIC HIGHWAY		A3	
REVISION / REVISION DESCRIPTION ISSUED FOR CONSTRUCTION		SCALES ON A3 SIZE DRAWING 		DRAWINGS / DESIGN PREPARED BY  		TITLE ROAD ALIGNMENT AND EARTHWORKS 3AB		DATE 31.01.17		SHEET No. 169 OF 208	
WVR No. APPROVAL -- AH		CO-ORDINATE SYSTEM MGA ZONE 56		HEIGHT DATUM AHD		NAME V.LOUISE		DATE 31.01.17		PART 4	
						NAME A.FRENCH		DATE 31.01.17		RMS REGISTRATION No. DS2016/000619	
						NAME N.CUPAC		DATE 31.01.17		ISSUE A	
						NAME R.PRAST		DATE 31.01.17		EDMS No. SF2015/118045	
						NAME B.HANCOCK		DATE 31.01.17		SHEET No. RA-A-41769	
						NAME A.HORTON		DATE 31.01.17		ISSUE FOR CONSTRUCTION	

LEGEND	
	EXISTING SURFACE
	FINAL DESIGN SURFACE
	ENABLING WORKS DESIGN SURFACE
	DRAINAGE DESIGN
	LANDSCAPE MOUND



CH. 43125



CH. 43100

MAY BE INCOMPLETE IF COPIED FROM ON A3 SIZE ORIGINAL

G:\21\25146\CADD\DRG\RA_Alignment_Earthworks\W2B-CHD-A-RA-DRG-41600.dwg

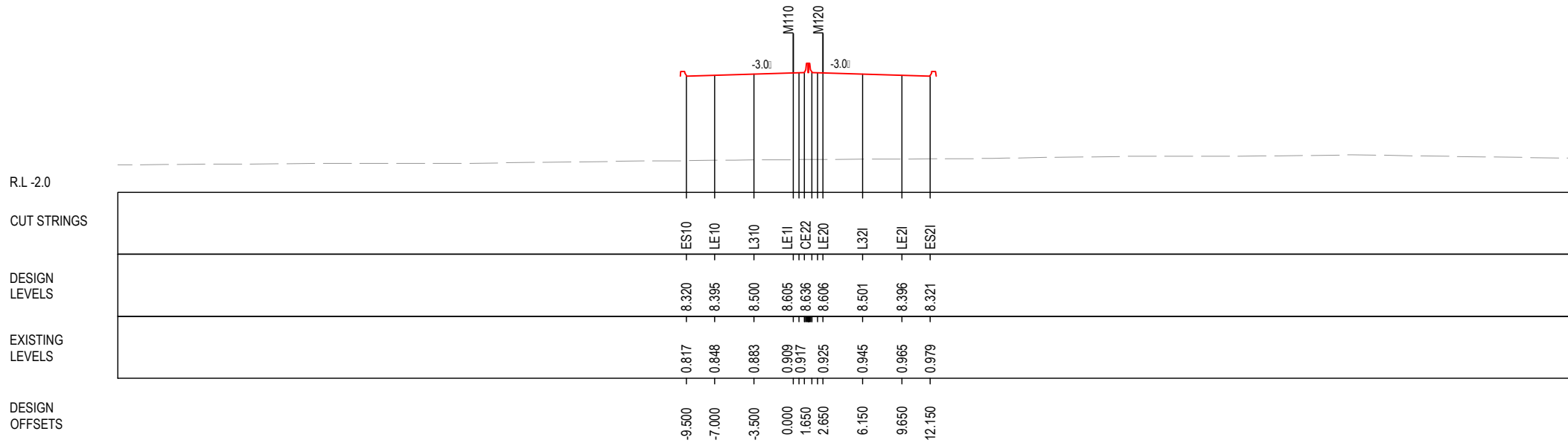
***Disclaimer:** This information is to be used only for the purpose of inspecting fixing or varying road levels in accordance with Part 3 of the Roads Act 1993. In some locations the road configuration has been refined without impacting the road level.

ACCEPTED FOR CONSTRUCTION

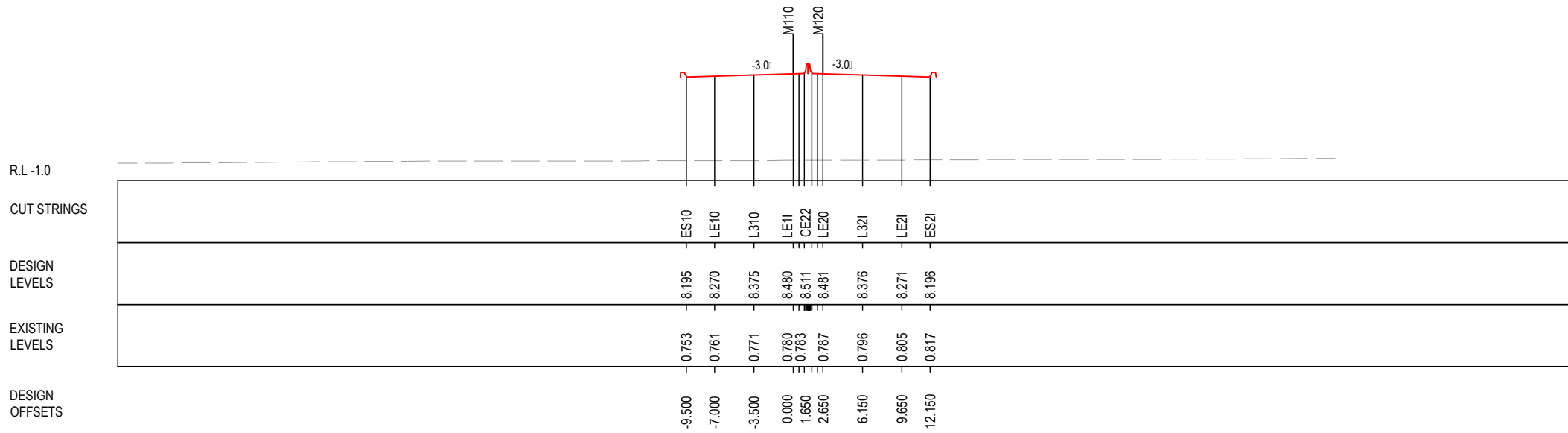
DESIGN LOT CODE A-81-RA-01		DESIGN MODEL FILE(S) USED FOR DOCUMENTATION OF THIS DRAWING W2B-GHD-A-RA-MOD-00008.txt		PLOT DATE / TIME 1 February 2017 1:58:44 PM		PLOT BY Fran Bathan		CLIENT CLARENCE VALLEY COUNCIL		HW10 - PACIFIC HIGHWAY		A3	
MENDMENT / REVISION DESCRIPTION ISSUED FOR CONSTRUCTION		SCALES ON A3 SIZE DRAWING		DRAWINGS / DESIGN PREPARED BY		TITLE		NSW GOVERNMENT Transport Roads & Maritime Services		WOOLGOOLGA TO BALLINA UPGRADE PORTION A - GLENUGIE TO MACLEAN ROAD ALIGNMENT AND EARTHWORKS 3AB CROSS SECTIONS - M110 NORTHBOUND		SHEET No. 170 OF 208	
WVR No. APPROVAL		SCALE 1:1000		GHD BG & E		DRAWN V.LOUISE 31.01.17		PREPARED FOR PACIFIC HIGHWAY OFFICE		RMS REGISTRATION No. DS2016/000619		PART 4	
CO-ORDINATE SYSTEM MGA ZONE 56		HEIGHT DATUM AHD				DRG CHECK A.FRENCH 31.01.17		PACIFIC HIGHWAY OFFICE		ISSUE STATUS ISSUED FOR CONSTRUCTION		EDMS No. SF2015/118045 SHEET No. RA-A-41770 ISSUE A	
						DESIGN N.CUPAC 31.01.17		GRAFTON					
						DESIGN CHECK R.PRAST 31.01.17							
						DESIGN MNGR B.HANCOCK 31.01.17							
						PROJECT MNGR A.HORTON 31.01.17							

LEGEND

	EXISTING SURFACE
	FINAL DESIGN SURFACE
	ENABLING WORKS DESIGN SURFACE
	DRAINAGE DESIGN
	LANDSCAPE MOUND



CH. 43175



CH. 43150

MAY BE INCOMPLETE IF COPIED FROM ORIGINAL

G:\21\25148\CADD\DRG\RA_Alignment_Earthworks\W2B-GHD-A-RA-DRG-41600.dwg

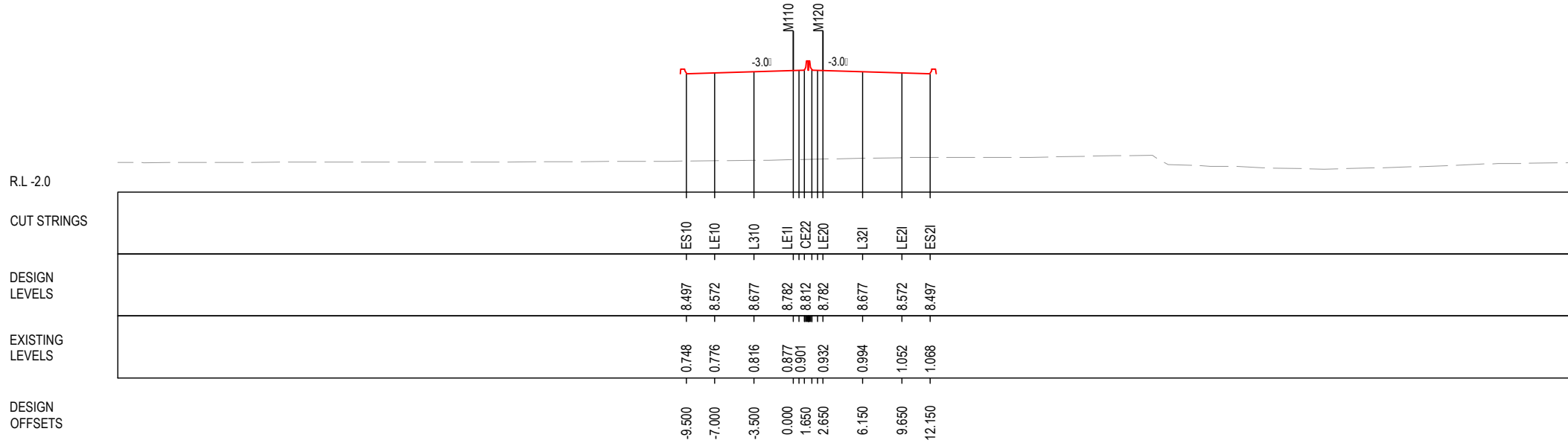
***Disclaimer:** This information is to be used only for the purpose of inspecting fixing or varying road levels in accordance with Part 3 of the Roads Act 1993. In some locations the road configuration has been refined without impacting the road level.

ACCEPTED FOR CONSTRUCTION

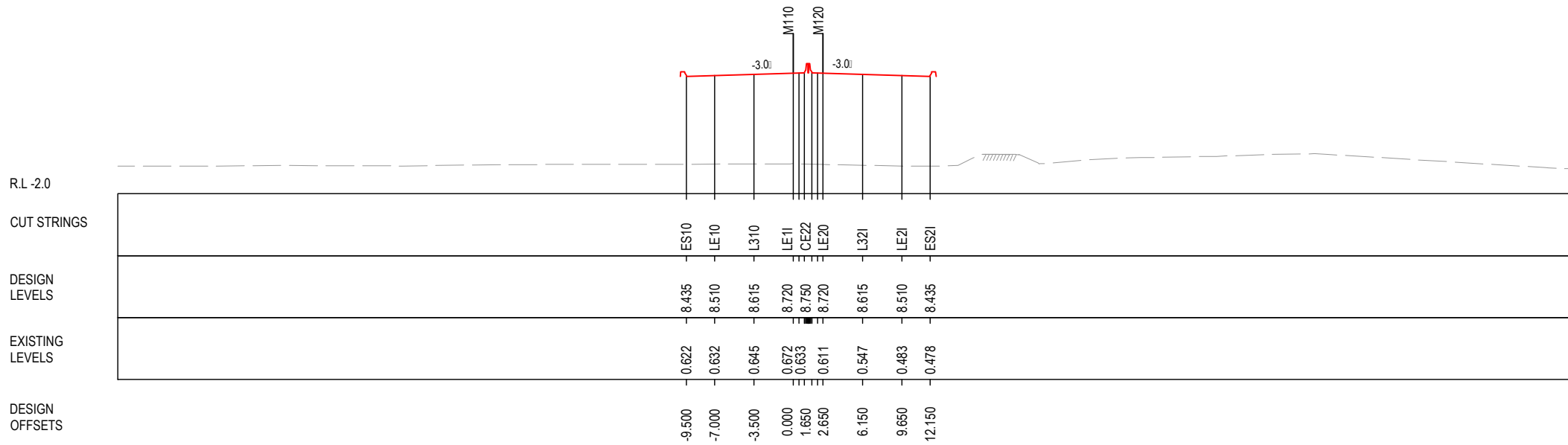
DESIGN LOT CODE A-81-RA-01		DESIGN MODEL FILE(S) USED FOR DOCUMENTATION OF THIS DRAWING W2B-GHD-A-RA-MOD-00008.txt		PLOT DATE / TIME 1 February 2017 1:58:48 PM		PLOT BY Fran Bathan		CLIENT CLARENCE VALLEY COUNCIL		HW10 - PACIFIC HIGHWAY		A3	
REVISION / REVISION DESCRIPTION ISSUED FOR CONSTRUCTION		SCALES ON A3 SIZE DRAWING SCALE 1:1000		DRAWINGS / DESIGN PREPARED BY GHD, BG & E		TITLE ROAD ALIGNMENT AND EARTHWORKS 3AB		NSW GOVERNMENT Transport Roads & Maritime Services		PORTION A - GLENUGIE TO MACLEAN ROAD ALIGNMENT AND EARTHWORKS 3AB CROSS SECTIONS - M110 NORTHBOUND		SHEET No. 171 OF 208	
CO-ORDINATE SYSTEM MGA ZONE 56		HEIGHT DATUM AHD		DESIGN CHECK A.FRENCH		DATE 31.01.17		PREPARED FOR PACIFIC HIGHWAY OFFICE		RMS REGISTRATION No. DS2016/000619		PART 4	
				DESIGN N.CUPAC		31.01.17		PACIFIC HIGHWAY OFFICE		ISSUE STATUS ISSUED FOR CONSTRUCTION		EDMS No. SF2015/118045	
				DESIGN CHECK R.PRAST		31.01.17		GRAFTON		SHEET No. RA-A-41771		ISSUE A	
				DESIGN MNGR B.HANCOCK		31.01.17							
				PROJECT MNGR A.HORTON		31.01.17							

LEGEND

	EXISTING SURFACE
	FINAL DESIGN SURFACE
	ENABLING WORKS DESIGN SURFACE
	DRAINAGE DESIGN
	LANDSCAPE MOUND



CH. 43225



CH. 43200

MAY BE INCOMPLETE IF COPIED FROM ORIGINAL

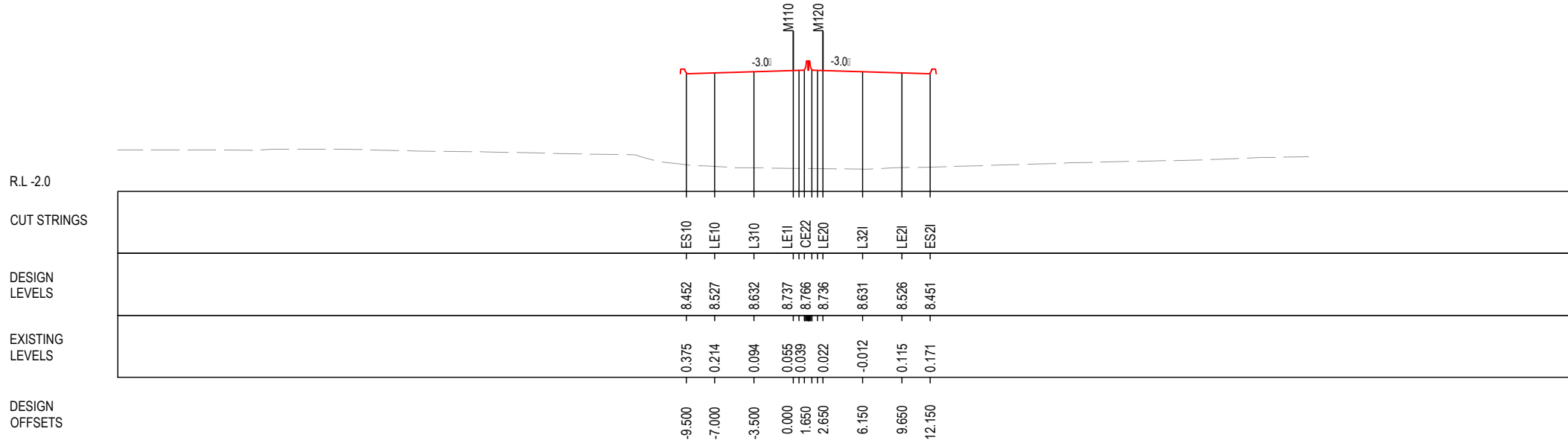
G:\21\25\148\CADD\DRG\RA_Alignment_Earthworks\W2B-GHD-A-RA-DRG-41600.dwg

***Disclaimer:** This information is to be used only for the purpose of inspecting fixing or varying road levels in accordance with Part 3 of the Roads Act 1993. In some locations the road configuration has been refined without impacting the road level.

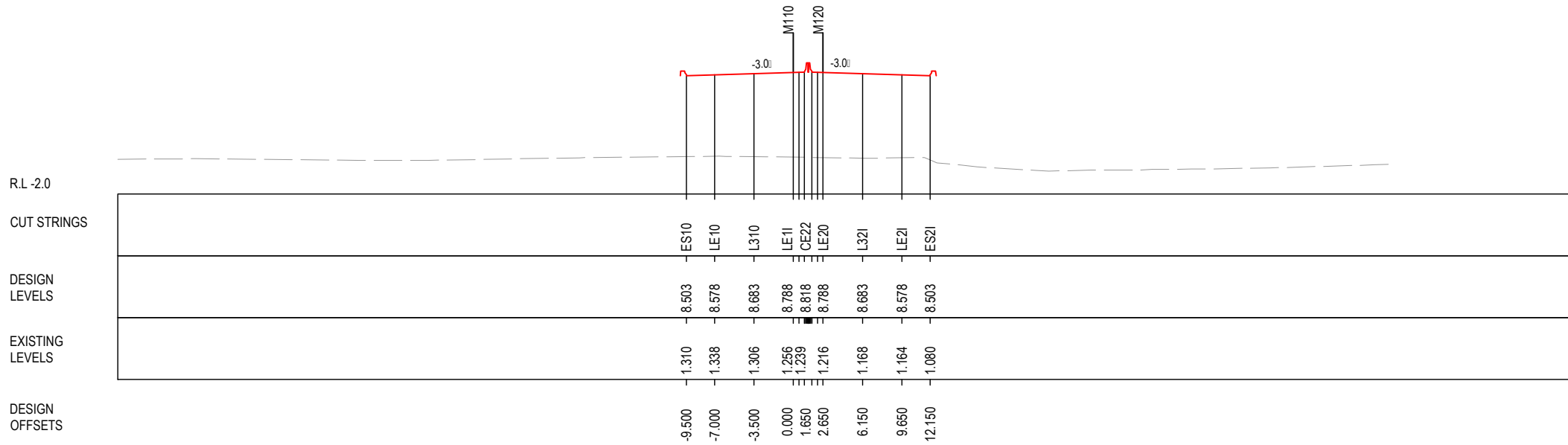
ACCEPTED FOR CONSTRUCTION

DESIGN LOT CODE A-81-RA-01		DESIGN MODEL FILE(S) USED FOR DOCUMENTATION OF THIS DRAWING W2B-GHD-A-RA-MOD-00008.txt		PLOT DATE / TIME 1 February 2017 1:58:53 PM		PLOT BY Franl Bathan		CLIENT CLARENCE VALLEY COUNCIL HW10 - PACIFIC HIGHWAY		A3	
REVISION / REVISION DESCRIPTION ISSUED FOR CONSTRUCTION		SCALES ON A3 SIZE DRAWING SCALE 1:1000m		DRAWINGS / DESIGN PREPARED BY 		TITLE ROAD ALIGNMENT AND EARTHWORKS 3AB		DATE 31.01.17		SHEET No. 172 OF 208	
WVR No. APPROVAL -- AH		CO-ORDINATE SYSTEM MGA ZONE 56		HEIGHT DATUM AHD		DRAWN V.LOUISE		DATE 31.01.17		PART 4	
						DRG CHECK A.FRENCH		DATE 31.01.17		RMS REGISTRATION No. DS2016/000619	
						DESIGN N.CUPAC		DATE 31.01.17		ISSUE A	
						DESIGN CHECK R.PRAST		DATE 31.01.17		ISSUE STATUS ISSUED FOR CONSTRUCTION	
						DESIGN MNGR B.HANCOCK		DATE 31.01.17		EDMS No. SF2015/118045	
						PROJECT MNGR A.HORTON		DATE 31.01.17		SHEET No. RA-A-41772	
						PREPARED FOR PACIFIC HIGHWAY OFFICE		DATE GRAFTON		© Roads and Maritime Services	

	EXISTING SURFACE
	FINAL DESIGN SURFACE
	ENABLING WORKS DESIGN SURFACE
	DRAINAGE DESIGN
	LANDSCAPE MOUND



CH. 43275



CH. 43250

MAY BE INCOMPLETE IF COPIED
mm ON A3 SIZE ORIGINAL

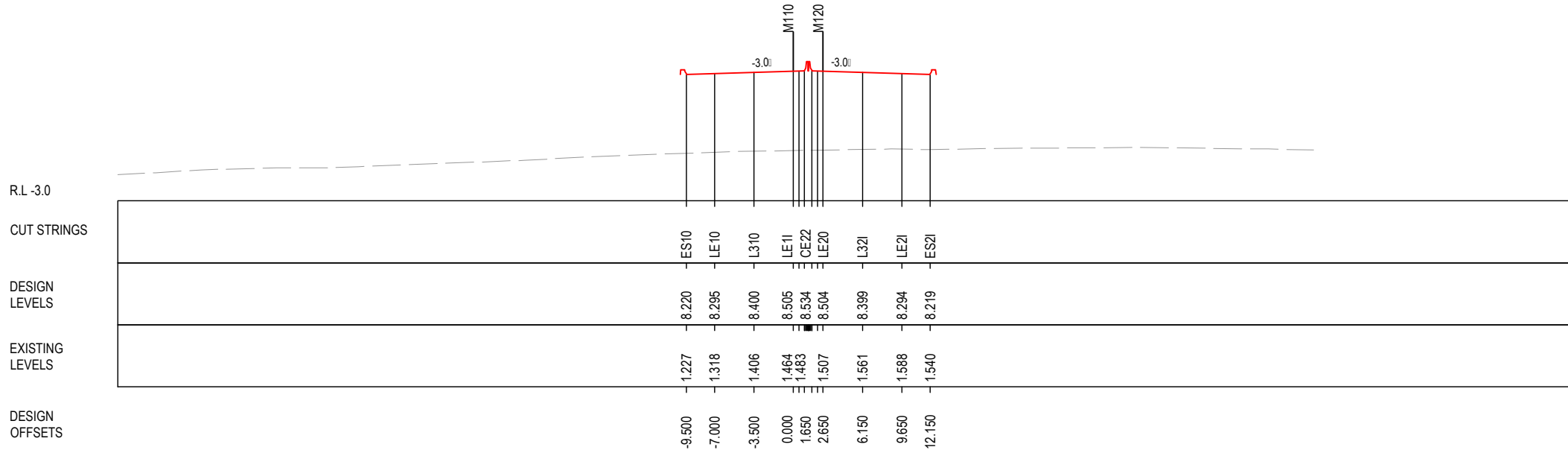
G:\21\25\148\CADD\DRG\RA_Alignment_Earthworks\W2B-GHD-A-RA-DRG-41600.dwg

*Disclaimer: This information is to be used only for the purpose of inspecting fixing or varying road levels in accordance with Part 3 of the Roads Act 1993. In some locations the road configuration has been refined without impacting the road level.

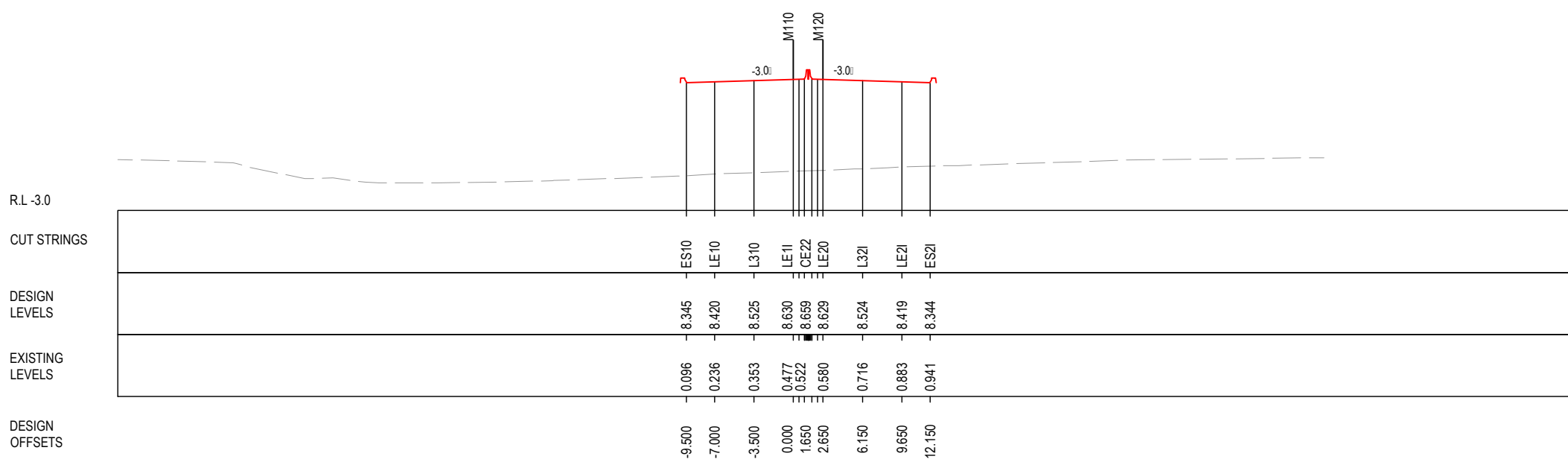
ACCEPTED FOR CONSTRUCTION

DESIGN LOT CODE A-81-RA-01		DESIGN MODEL FILE(S) USED FOR DOCUMENTATION OF THIS DRAWING W2B-GHD-A-RA-MOD-00008.txt		PLOT DATE / TIME 1 February 2017 1:58:57 PM		PLOT BY Franz Bathan		CLIENT CLARENCE VALLEY COUNCIL		HW10 - PACIFIC HIGHWAY		A3	
MENDMENT / REVISION DESCRIPTION ISSUED FOR CONSTRUCTION		SCALES ON A3 SIZE DRAWING SCALE 1:1000m		DRAWINGS / DESIGN PREPARED BY GHD BG & E		TITLE DRAWN V.LOUISE 31.01.17		NSW GOVERNMENT Transport Roads & Maritime Services		WOOLGOOLGA TO BALLINA UPGRADE PORTION A - GLENUGIE TO MACLEAN ROAD ALIGNMENT AND EARTHWORKS 3AB		SHEET No. 173 OF 208	
CO-ORDINATE SYSTEM MGA ZONE 56		HEIGHT DATUM AHD		DRG CHECK A.FRENCH 31.01.17		DESIGN N.CUPAC 31.01.17		PREPARED FOR PACIFIC HIGHWAY OFFICE		RMS REGISTRATION No. DS2016/000619		PART 4	
				DESIGN CHECK R.PRAST 31.01.17		DESIGN MNGR B.HANCOCK 31.01.17		PACIFIC HIGHWAY OFFICE		ISSUE STATUS ISSUED FOR CONSTRUCTION		ISSUE A	
				PROJECT MNGR A.HORTON 31.01.17		GRAFTON		EDMS No. SF2015/118045		SHEET No. RA-A-41773		© Roads and Maritime Services	

	EXISTING SURFACE
	FINAL DESIGN SURFACE
	ENABLING WORKS DESIGN SURFACE
	DRAINAGE DESIGN
	LANDSCAPE MOUND



CH. 43325



CH. 43300

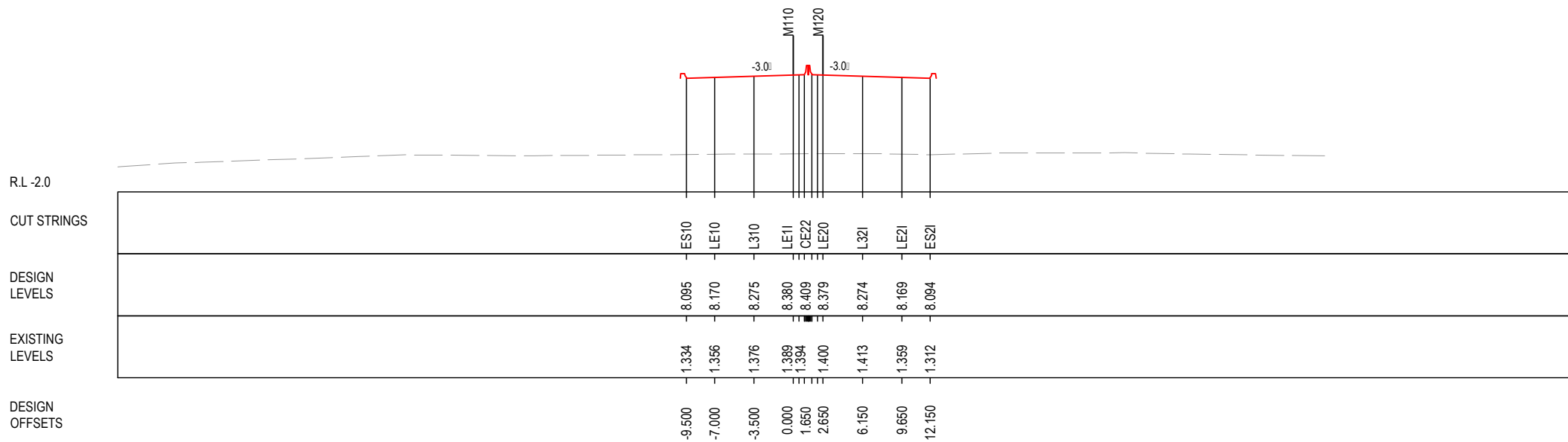
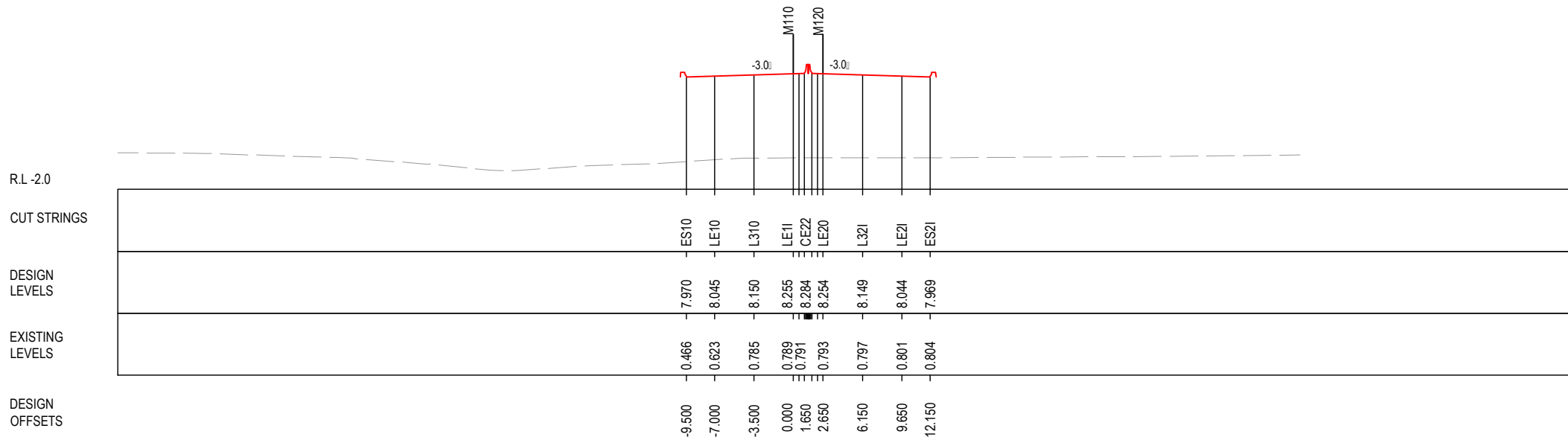
MAY BE INCOMPLETE IF COPIED FROM ORIGINAL

***Disclaimer:** This information is to be used only for the purpose of inspecting fixing or varying road levels in accordance with Part 3 of the Roads Act 1993. In some locations the road configuration has been refined without impacting the road level.

ACCEPTED FOR CONSTRUCTION

DESIGN LOT CODE A-81-RA-01		DESIGN MODEL FILE(S) USED FOR DOCUMENTATION OF THIS DRAWING W2B-GHD-A-RA-MOD-00008.txt		PLOT DATE / TIME 1 February 2017 1:59:02 PM		PLOT BY Franz Bathen		CLIENT CLARENCE VALLEY COUNCIL		HW10 - PACIFIC HIGHWAY		A3	
MENDMENT / REVISION DESCRIPTION ISSUED FOR CONSTRUCTION		SCALES ON A3 SIZE DRAWING 		DRAWINGS / DESIGN PREPARED BY 		TITLE ROAD ALIGNMENT AND EARTHWORKS 3AB		NSW GOVERNMENT Transport Roads & Maritime Services		WOOLGOOLGA TO BALLINA UPGRADE PORTION A - GLENUGIE TO MACLEAN ROAD ALIGNMENT AND EARTHWORKS 3AB CROSS SECTIONS - M110 NORTHBOUND		SHEET No. 174 OF 208	
CO-ORDINATE SYSTEM MGA ZONE 56		HEIGHT DATUM AHD		DESIGN CHECK A.FRENCH		DATE 31.01.17		PREPARED FOR PACIFIC HIGHWAY PACIFIC HIGHWAY OFFICE		RMS REGISTRATION No. DS2016/000619		PART 4	
				DESIGN N.CUPAC		31.01.17		GRAFTON		ISSUE STATUS ISSUED FOR CONSTRUCTION		EDMS No. SF2015/118045	
				DESIGN CHECK R.PRAST		31.01.17				SHEET No. RA-A-41774		ISSUE A	
				DESIGN MNGR B.HANCOCK		31.01.17							
				PROJECT MNGR A.HORTON		31.01.17							

LEGEND	
	EXISTING SURFACE
	FINAL DESIGN SURFACE
	ENABLING WORKS DESIGN SURFACE
	DRAINAGE DESIGN
	LANDSCAPE MOUND



MAY BE INCOMPLETE IF COPIED FROM ORIGINAL

G:\21\25148\CADD\DRG\RA_Alignment_Earthworks\W2B-GHD-A-RA-DRG-41600.dwg

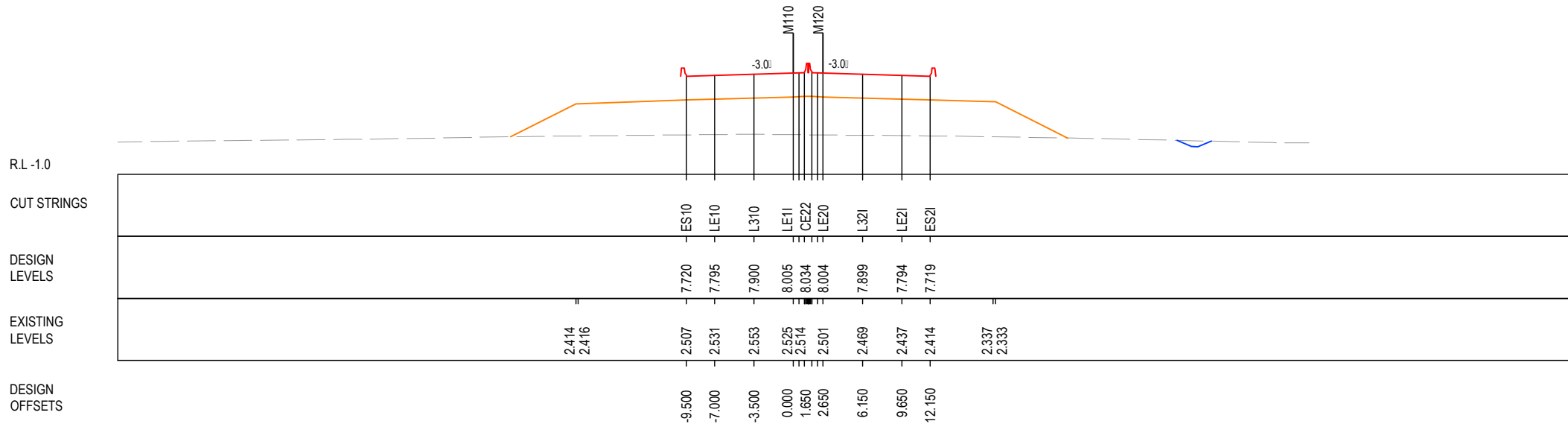
***Disclaimer:** This information is to be used only for the purpose of inspecting fixing or varying road levels in accordance with Part 3 of the Roads Act 1993. In some locations the road configuration has been refined without impacting the road level.

ACCEPTED FOR CONSTRUCTION

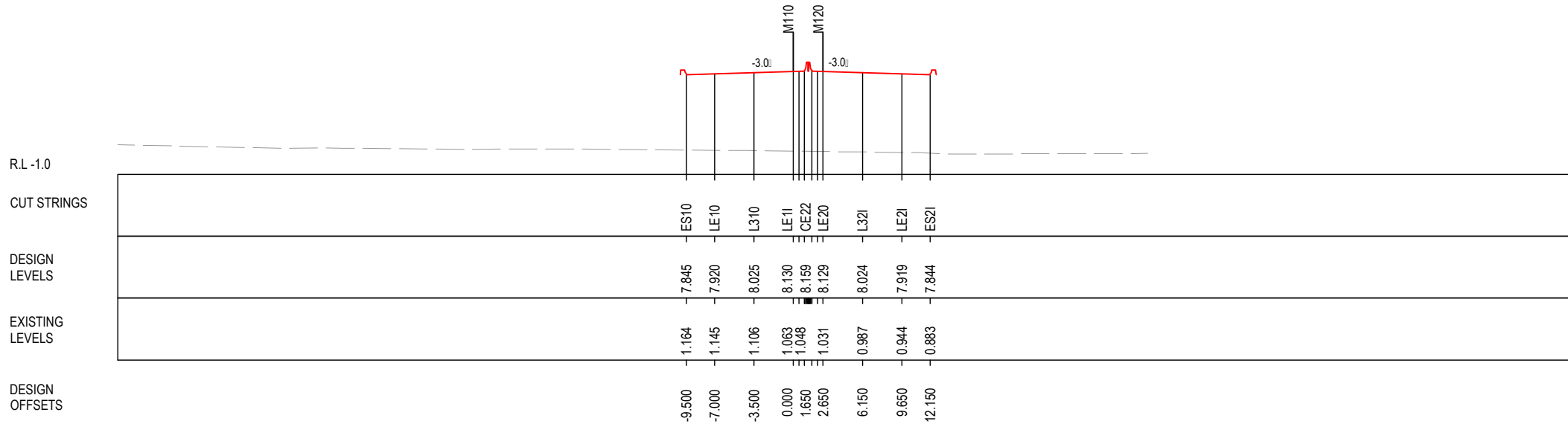
DESIGN LOT CODE A-81-RA-01		DESIGN MODEL FILE(S) USED FOR DOCUMENTATION OF THIS DRAWING W2B-GHD-A-RA-MOD-00008.txt		PLOT DATE / TIME 1 February 2017 1:59:07 PM		PLOT BY Fran Bathan		CLIENT CLARENCE VALLEY COUNCIL		HW10 - PACIFIC HIGHWAY		A3	
MENDMENT / REVISION DESCRIPTION ISSUED FOR CONSTRUCTION		WVR No. APPROVAL -- AH		SCALES ON A3 SIZE DRAWING 		DRAWINGS / DESIGN PREPARED BY 		TITLE ROAD ALIGNMENT AND EARTHWORKS 3AB		NAME V.LOUISE		DATE 31.01.17	
								DRG CHECK A.FRENCH		NAME A.FRENCH		DATE 31.01.17	
								DESIGN N.CUPAC		NAME N.CUPAC		DATE 31.01.17	
								DESIGN CHECK R.PRAST		NAME R.PRAST		DATE 31.01.17	
								DESIGN MNGR B.HANCOCK		NAME B.HANCOCK		DATE 31.01.17	
								PROJECT MNGR A.HORTON		NAME A.HORTON		DATE 31.01.17	
				CO-ORDINATE SYSTEM MGA ZONE 56		HEIGHT DATUM AHD		NSW GOVERNMENT Transport Roads & Maritime Services		PREPARED FOR PACIFIC HIGHWAY PACIFIC HIGHWAY OFFICE GRAFTON		RMS REGISTRATION No. DS2016/000619	
										ISSUE STATUS ISSUED FOR CONSTRUCTION		EDMS No. SF2015/118045	
										SHEET No. RA-A-41775		PART 4	
										ISSUE A			

LEGEND

- EXISTING SURFACE
- FINAL DESIGN SURFACE
- ENABLING WORKS DESIGN SURFACE
- DRAINAGE DESIGN
- LANDSCAPE MOUND



CH. 43425



CH. 43400

MAY BE INCOMPLETE IF COPIED FROM ON A3 SIZE ORIGINAL

G:\21\25146\CADD\DRG\RA_Alignment_Earthworks\W2B-GHD-A-RA-DRG-41600.dwg

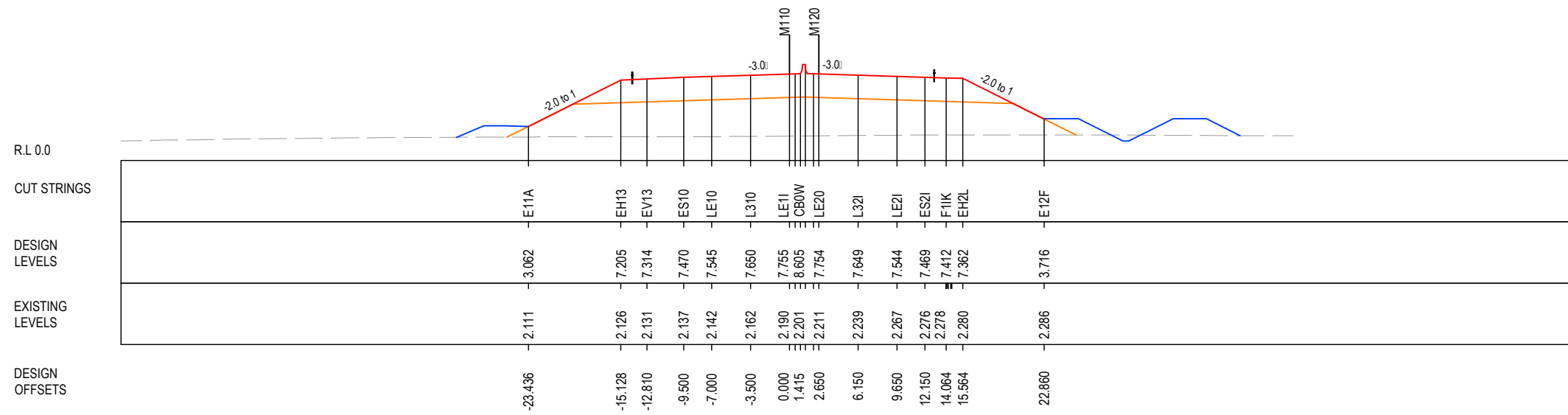
***Disclaimer:** This information is to be used only for the purpose of inspecting fixing or varying road levels in accordance with Part 3 of the Roads Act 1993. In some locations the road configuration has been refined without impacting the road level.

ACCEPTED FOR CONSTRUCTION

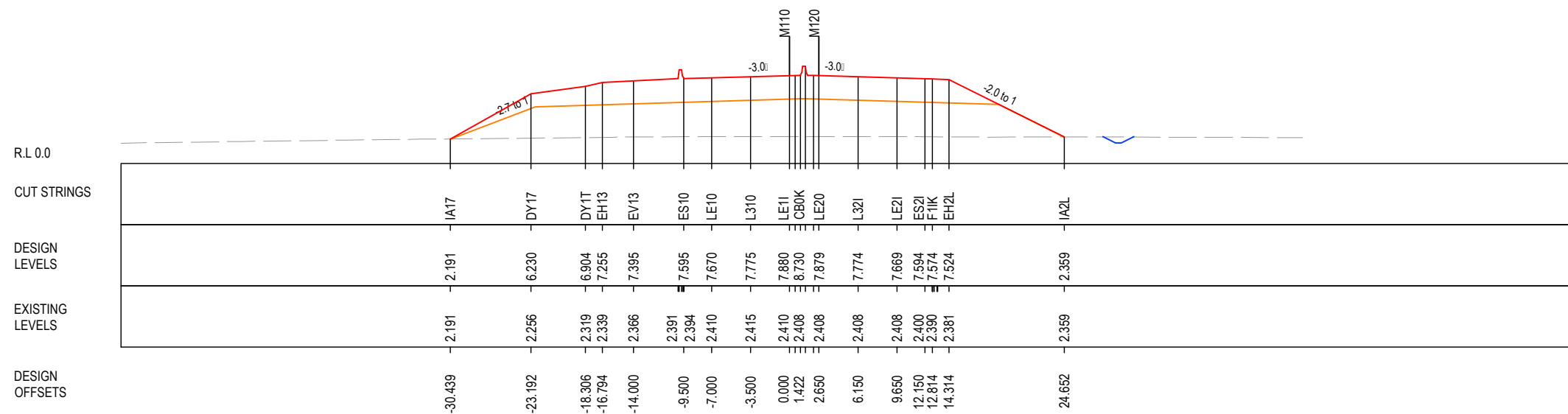
DESIGN LOT CODE A-81-RA-01		DESIGN MODEL FILE(S) USED FOR DOCUMENTATION OF THIS DRAWING W2B-GHD-A-RA-MOD-00008.txt		PLOT DATE / TIME 1 February 2017 1:59:11 PM		PLOT BY Fran Bathan		CLIENT CLARENCE VALLEY COUNCIL		HW10 - PACIFIC HIGHWAY		A3	
MENDMENT / REVISION DESCRIPTION ISSUED FOR CONSTRUCTION		SCALES ON A3 SIZE DRAWING		DRAWINGS / DESIGN PREPARED BY		TITLE		NSW GOVERNMENT Transport Roads & Maritime Services		WOOLGOOLGA TO BALLINA UPGRADE PORTION A - GLENUGIE TO MACLEAN ROAD ALIGNMENT AND EARTHWORKS 3AB CROSS SECTIONS - M110 NORTHBOUND		SHEET No. 176 OF 208	
WVR No. APPROVAL		SCALE 1:1000		GHD BG & E		DRAWN		PREPARED FOR PACIFIC HIGHWAY OFFICE		RMS REGISTRATION No. DS2016/000619		PART 4	
CO-ORDINATE SYSTEM MGA ZONE 56		HEIGHT DATUM AHD				NAME		PACIFIC HIGHWAY OFFICE GRAFTON		ISSUE STATUS ISSUED FOR CONSTRUCTION		EDMS No. SF2015/118045 SHEET No. RA-A-41776 ISSUE A	
						DATE							
						V.LOUISE							
						31.01.17							
						A.FRENCH							
						31.01.17							
						N.CUPAC							
						31.01.17							
						R.PRAST							
						31.01.17							
						B.HANCOCK							
						31.01.17							
						A.HORTON							
						31.01.17							

LEGEND

- EXISTING SURFACE
- FINAL DESIGN SURFACE
- ENABLING WORKS DESIGN SURFACE
- DRAINAGE DESIGN
- LANDSCAPE MOUND



CH. 43475



CH. 43450

MAY BE INCOMPLETE IF COPIED FROM ORIGINAL

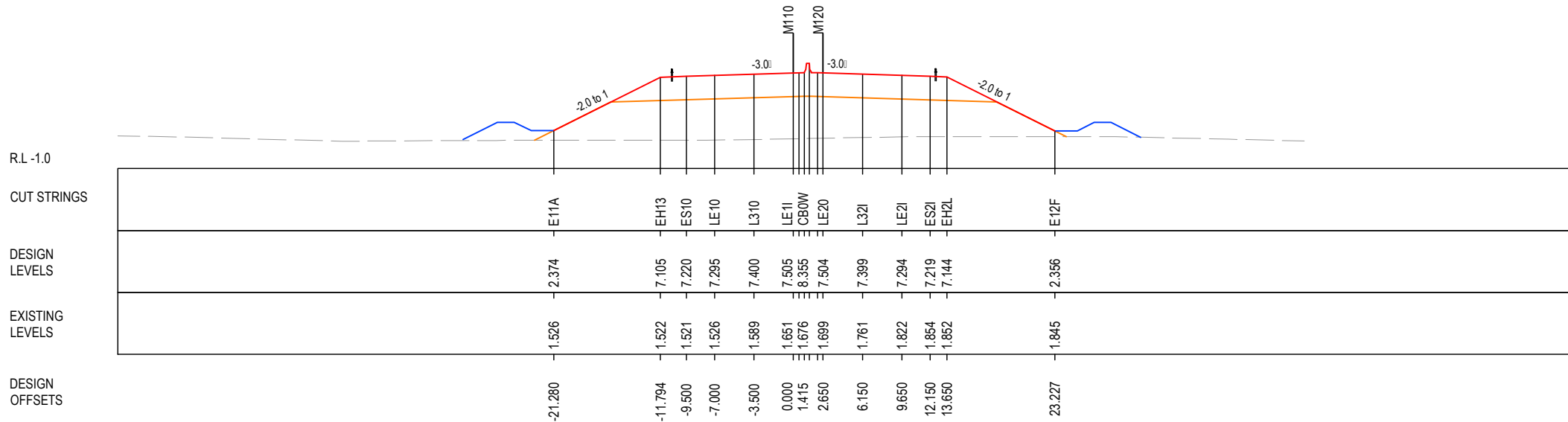
***Disclaimer:** This information is to be used only for the purpose of inspecting fixing or varying road levels in accordance with Part 3 of the Roads Act 1993. In some locations the road configuration has been refined without impacting the road level.

ACCEPTED FOR CONSTRUCTION

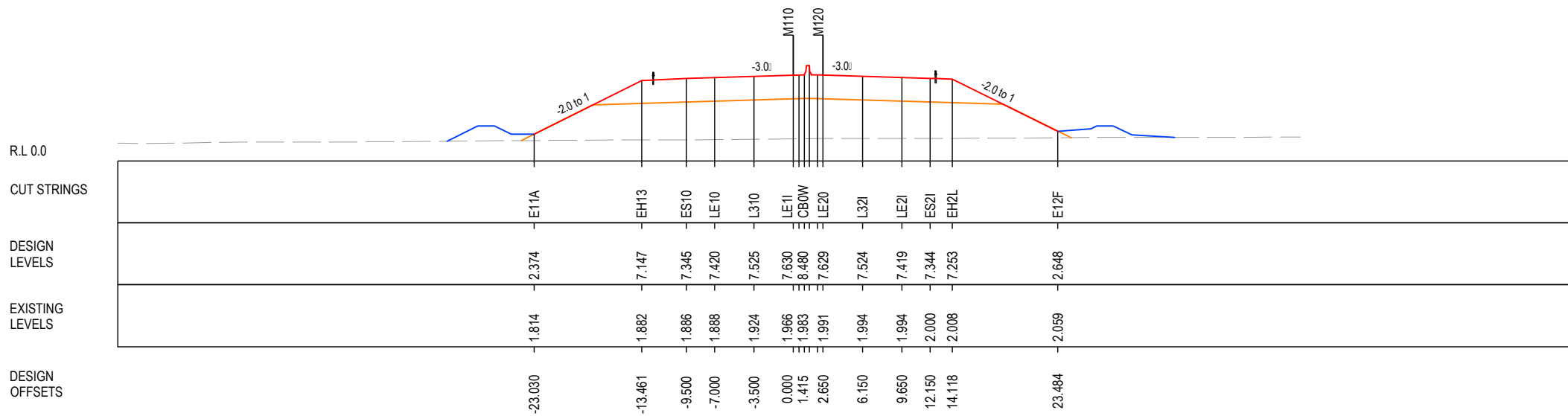
DESIGN LOT CODE A-81-RA-01		DESIGN MODEL FILE(S) USED FOR DOCUMENTATION OF THIS DRAWING W2B-GHD-A-RA-MOD-00008.txt		PLOT DATE / TIME 1 February 2017 1:59:16 PM		PLOT BY Fran Bathan		CLIENT CLARENCE VALLEY COUNCIL		HW10 - PACIFIC HIGHWAY		A3	
MENDMENT / REVISION DESCRIPTION ISSUED FOR CONSTRUCTION		SCALES ON A3 SIZE DRAWING		DRAWINGS / DESIGN PREPARED BY		TITLE		NAME		DATE		CLARENCE VALLEY COUNCIL WOOLGOOLGA TO BALLINA UPGRADE PORTION A - GLENUGIE TO MACLEAN ROAD ALIGNMENT AND EARTHWORKS 3AB CROSS SECTIONS - M110 NORTHBOUND	
WVR No. APPROVAL		SCALE 1:1000		GHD		DRAWN		V.LOUISE		31.01.17		SHEET No. 177 OF 208	
CO-ORDINATE SYSTEM MGA ZONE 56		HEIGHT DATUM AHD		BG & E		DRG CHECK		A.FRENCH		31.01.17		RMS REGISTRATION No. DS2016/000619	
						DESIGN		N.CUPAC		31.01.17		PART 4	
						DESIGN CHECK		R.PRAST		31.01.17		ISSUE	
						DESIGN MNGR		B.HANCOCK		31.01.17		SHEET No. RA-A-41777	
						PROJECT MNGR		A.HORTON		31.01.17		ISSUE A	
						PREPARED FOR PACIFIC HIGHWAY OFFICE		GRAFTON		EDMS No. SF2015/118045		© Roads and Maritime Services	

LEGEND

- EXISTING SURFACE
- FINAL DESIGN SURFACE
- ENABLING WORKS DESIGN SURFACE
- DRAINAGE DESIGN
- LANDSCAPE MOUND



CH. 43525



CH. 43500

MAY BE INCOMPLETE IF COPIED FROM ORIGINAL

G:\21\25146\CADD\DRG\RA_Alignment_Earthworks\W2B-GHD-A-RA-DRG-41600.dwg

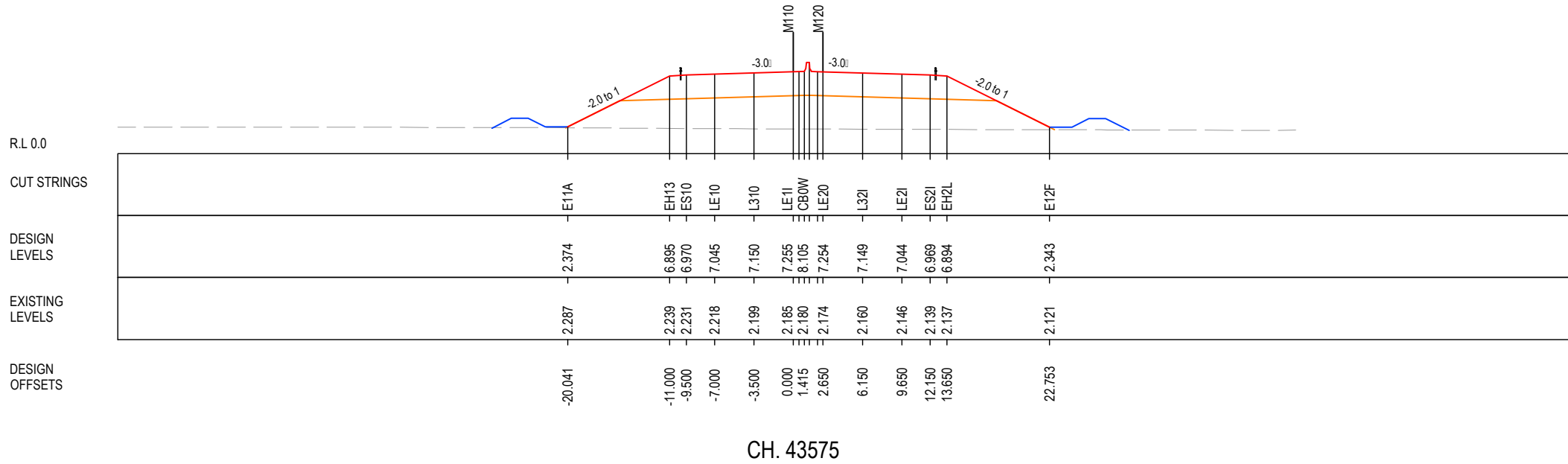
***Disclaimer:** This information is to be used only for the purpose of inspecting fixing or varying road levels in accordance with Part 3 of the Roads Act 1993. In some locations the road configuration has been refined without impacting the road level.

ACCEPTED FOR CONSTRUCTION

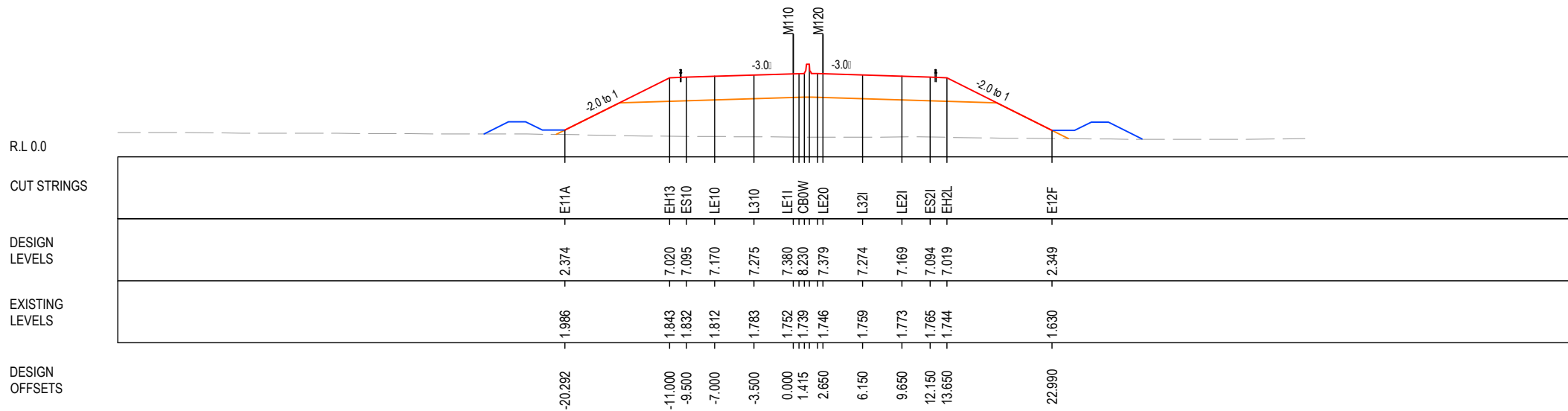
DESIGN LOT CODE A-81-RA-01		DESIGN MODEL FILE(S) USED FOR DOCUMENTATION OF THIS DRAWING W2B-GHD-A-RA-MOD-00008.txt		PLOT DATE / TIME 1 February 2017 1:59:21 PM		PLOT BY Fran Bathan		CLIENT CLARENCE VALLEY COUNCIL		HW10 - PACIFIC HIGHWAY		A3	
MENDMENT / REVISION DESCRIPTION ISSUED FOR CONSTRUCTION		WVR No. APPROVAL -- AH		SCALES ON A3 SIZE DRAWING SCALE 1:1000		DRAWINGS / DESIGN PREPARED BY GHD BG & E		TITLE ROAD ALIGNMENT AND EARTHWORKS 3AB		NAME V.LOUISE		DATE 31.01.17	
								DRG CHECK A.FRENCH		NAME A.FRENCH		DATE 31.01.17	
								DESIGN N.CUPAC		NAME N.CUPAC		DATE 31.01.17	
								DESIGN CHECK R.PRAST		NAME R.PRAST		DATE 31.01.17	
								DESIGN MNGR B.HANCOCK		NAME B.HANCOCK		DATE 31.01.17	
								PROJECT MNGR A.HORTON		NAME A.HORTON		DATE 31.01.17	
				CO-ORDINATE SYSTEM MGA ZONE 56		HEIGHT DATUM AHD		PREPARED FOR PACIFIC HIGHWAY OFFICE		RMS REGISTRATION No. DS2016/000619		PART 4	
								PACIFIC HIGHWAY OFFICE		SHEET No. RA-A-41778		ISSUE A	
								GRAFTON		EDMS No. SF2015/118045		ISSUE A	

LEGEND

- EXISTING SURFACE
- FINAL DESIGN SURFACE
- ENABLING WORKS DESIGN SURFACE
- DRAINAGE DESIGN
- LANDSCAPE MOUND



CH. 43575



CH. 43550

MAY BE INCOMPLETE IF COPIED FROM ORIGINAL

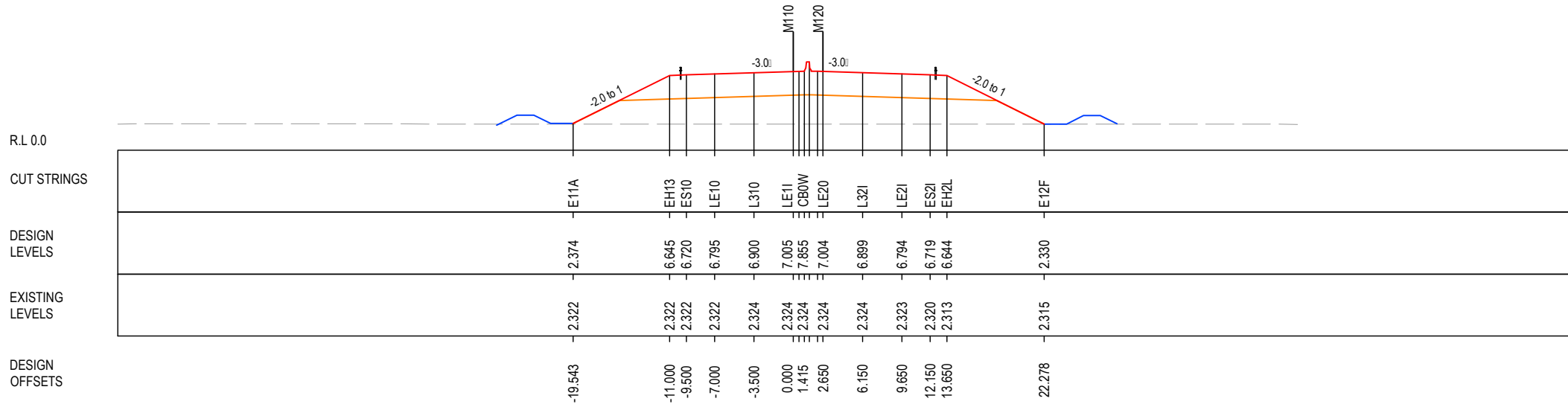
***Disclaimer:** This information is to be used only for the purpose of inspecting fixing or varying road levels in accordance with Part 3 of the Roads Act 1993. In some locations the road configuration has been refined without impacting the road level.

ACCEPTED FOR CONSTRUCTION

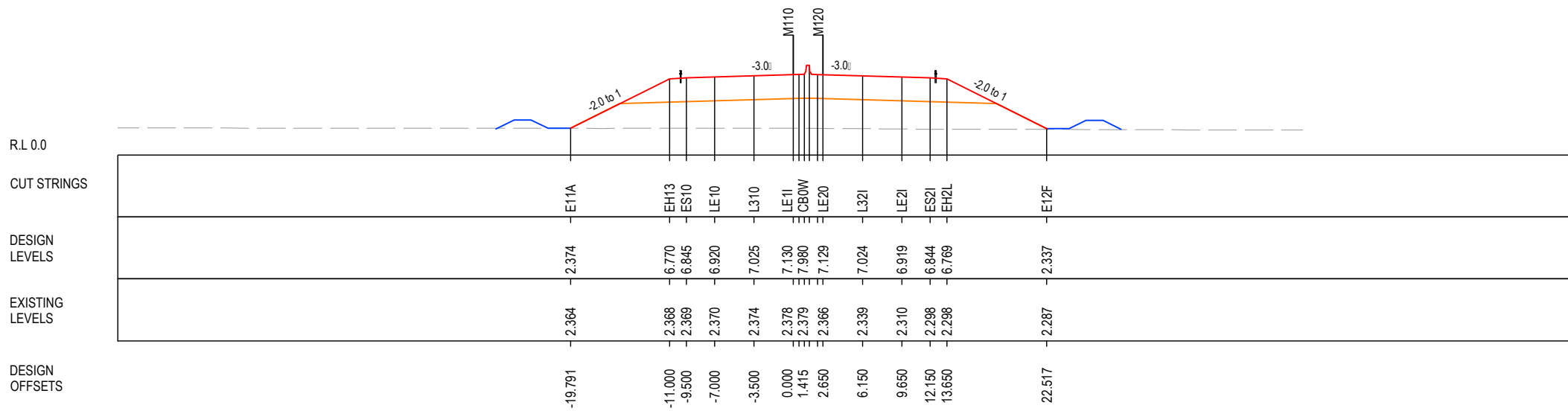
DESIGN LOT CODE A-81-RA-01		DESIGN MODEL FILE(S) USED FOR DOCUMENTATION OF THIS DRAWING W2B-GHD-A-RA-MOD-00008.txt		PLOT DATE / TIME 1 February 2017 1:59:25 PM		PLOT BY Franz Bathan		CLIENT CLARENCE VALLEY COUNCIL HW10 - PACIFIC HIGHWAY		A3	
MENDMENT / REVISION DESCRIPTION ISSUED FOR CONSTRUCTION		SCALES ON A3 SIZE DRAWING SCALE 1:1000		DRAWINGS / DESIGN PREPARED BY GHD, BG & E		TITLE ROAD ALIGNMENT AND EARTHWORKS 3AB		NAME V. LOUISE		DATE 31.01.17	
WVR No. APPROVAL -- AH		CO-ORDINATE SYSTEM MGA ZONE 56		HEIGHT DATUM AHD		DRG CHECK A. FRENCH		NAME A. FRENCH		DATE 31.01.17	
						DESIGN N. CUPAC		NAME N. CUPAC		DATE 31.01.17	
						DESIGN CHECK R. PRAST		NAME R. PRAST		DATE 31.01.17	
						DESIGN MNGR B. HANCOCK		NAME B. HANCOCK		DATE 31.01.17	
						PROJECT MNGR A. HORTON		NAME A. HORTON		DATE 31.01.17	
						PREPARED FOR PACIFIC HIGHWAY OFFICE		NSW GOVERNMENT Transport Roads & Maritime Services		SHEET No. 179 OF 208	
						RMS REGISTRATION No. DS2016/000619		PART 4		ISSUE A	
						ISSUE STATUS ISSUED FOR CONSTRUCTION		EDMS No. SF2015/118045		SHEET No. RA-A-41779	

LEGEND

- EXISTING SURFACE
- FINAL DESIGN SURFACE
- ENABLING WORKS DESIGN SURFACE
- DRAINAGE DESIGN
- LANDSCAPE MOUND



CH. 43625



CH. 43600

MAY BE INCOMPLETE IF COPIED
mm ON A3 SIZE ORIGINAL


*Disclaimer: This information is to be used only for the purpose of inspecting fixing or varying road levels in accordance with Part 3 of the Roads Act 1993. In some locations the road configuration has been refined without impacting the road level.

ACCEPTED FOR CONSTRUCTION

DESIGN LOT CODE A-81-RA-01	DESIGN MODEL FILE(S) USED FOR DOCUMENTATION OF THIS DRAWING W2B-GHD-A-RA-MOD-00008.txt	PLOT DATE / TIME 1 February 2017 1:59:30 PM	PLOT BY Fran Bathan	CLIENT CLARENCE VALLEY COUNCIL	A3
WVR No. APPROVAL -- AH	SCALES ON A3 SIZE DRAWING SCALE 1:1000m	TITLE DRAWN V.LOUISE 31.01.17 DRG CHECK A.FRENCH 31.01.17 DESIGN N.CUPAC 31.01.17 DESIGN CHECK R.PRAST 31.01.17 DESIGN MNGR B.HANCOCK 31.01.17 PROJECT MNGR A.HORTON 31.01.17	NAME V.LOUISE A.FRENCH N.CUPAC R.PRAST B.HANCOCK A.HORTON	DATE 31.01.17 31.01.17 31.01.17 31.01.17 31.01.17 31.01.17	CLARENCE VALLEY COUNCIL HW10 - PACIFIC HIGHWAY WOOLGOOLGA TO BALLINA UPGRADE PORTION A - GLENUGIE TO MACLEAN ROAD ALIGNMENT AND EARTHWORKS 3AB CROSS SECTIONS - M110 NORTHBOUND SHEET No. 180 OF 208
CO-ORDINATE SYSTEM MGA ZONE 56	HEIGHT DATUM AHD				RMS REGISTRATION No. DS2016/000619 ISSUE STATUS ISSUED FOR CONSTRUCTION EDMS No. SF2015/118045 SHEET No. RA-A-41780 ISSUE A

LEGEND

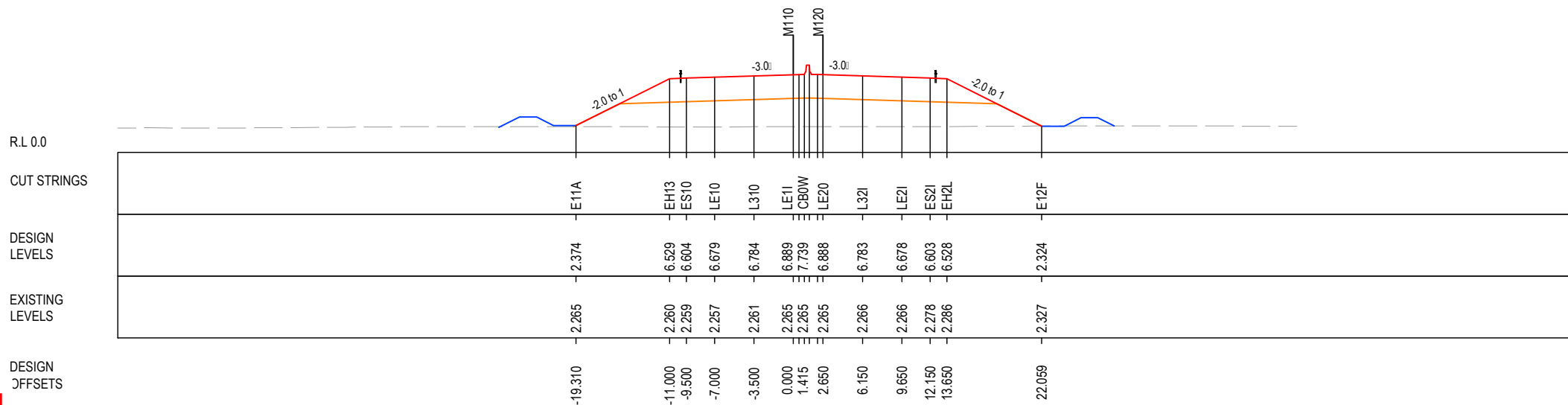
- EXISTING SURFACE
- FINAL DESIGN SURFACE
- ENABLING WORKS DESIGN SURFACE
- DRAINAGE DESIGN
- LANDSCAPE MOUND



CH. 43700



CH. 43675



CH. 43650

MAY BE INCOMPLETE IF COPIED
mm ON A3 SIZE ORIGINAL
G:\21\25\146\CADD\DRG\RA_Alignment_Earthworks\W2B-GHD-A-RA-DRG-41600.dwg


***Disclaimer:** This information is to be used only for the purpose of inspecting fixing or varying road levels in accordance with Part 3 of the Roads Act 1993. In some locations the road configuration has been refined without impacting the road level.

ACCEPTED FOR CONSTRUCTION

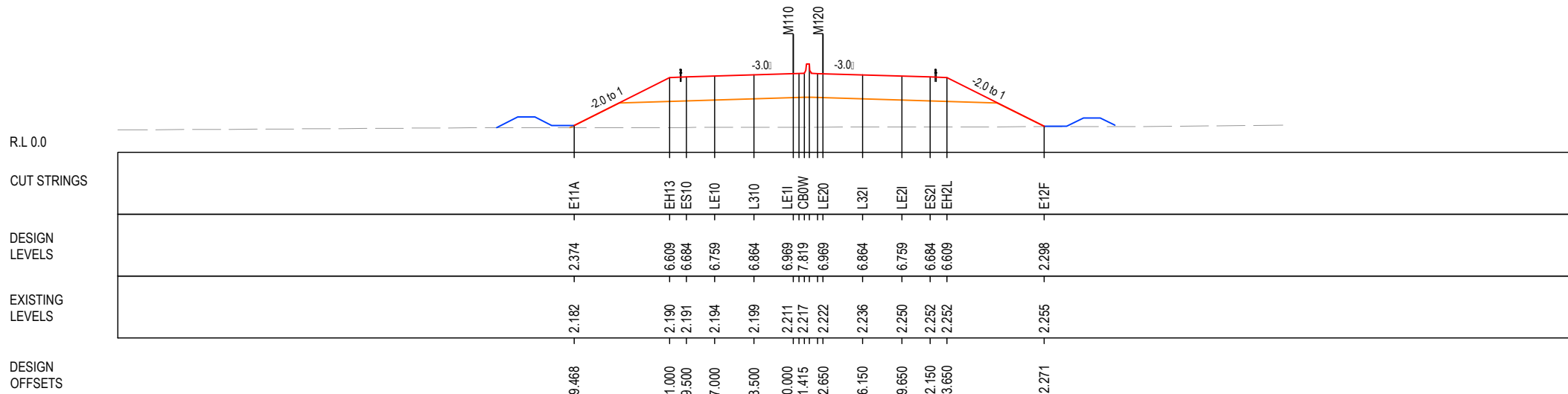
DESIGN LOT CODE A-81-RA-01		DESIGN MODEL FILE(S) USED FOR DOCUMENTATION OF THIS DRAWING W2B-GHD-A-RA-MOD-00008.txt		PLOT DATE / TIME 1 Feb 2017 1:59:35 PM		PLOT BY Franl Bathan		CLIENT CLARENCE VALLEY COUNCIL HW10 - PACIFIC HIGHWAY		A3	
REVISION / REVISION DESCRIPTION ISSUED FOR CONSTRUCTION		SCALES ON A3 SIZE DRAWING SCALE 1:1000		DRAWINGS / DESIGN PREPARED BY GHD, BG & E		TITLE ROAD ALIGNMENT AND EARTHWORKS 3AB		NAME V.LOUISE		DATE 31.01.17	
WVR No. APPROVAL -- AH		CO-ORDINATE SYSTEM MGA ZONE 56		HEIGHT DATUM AHD		DRG CHECK A.FRENCH		NAME A.FRENCH		DATE 31.01.17	
						DESIGN N.CUPAC		NAME N.CUPAC		DATE 31.01.17	
						DESIGN CHECK R.PRAST		NAME R.PRAST		DATE 31.01.17	
						DESIGN MNGR B.HANCOCK		NAME B.HANCOCK		DATE 31.01.17	
						PROJECT MNGR A.HORTON		NAME A.HORTON		DATE 31.01.17	
						NSW GOVERNMENT Transport Roads & Maritime Services		PREPARED FOR PACIFIC HIGHWAY OFFICE		RMS REGISTRATION No. DS2016/000619	
						PACIFIC HIGHWAY OFFICE GRAFTON		ISSUE STATUS ISSUED FOR CONSTRUCTION		SHEET No. RA-A-41781	
								EDMS No. SF2015/118045		ISSUE A	

LEGEND

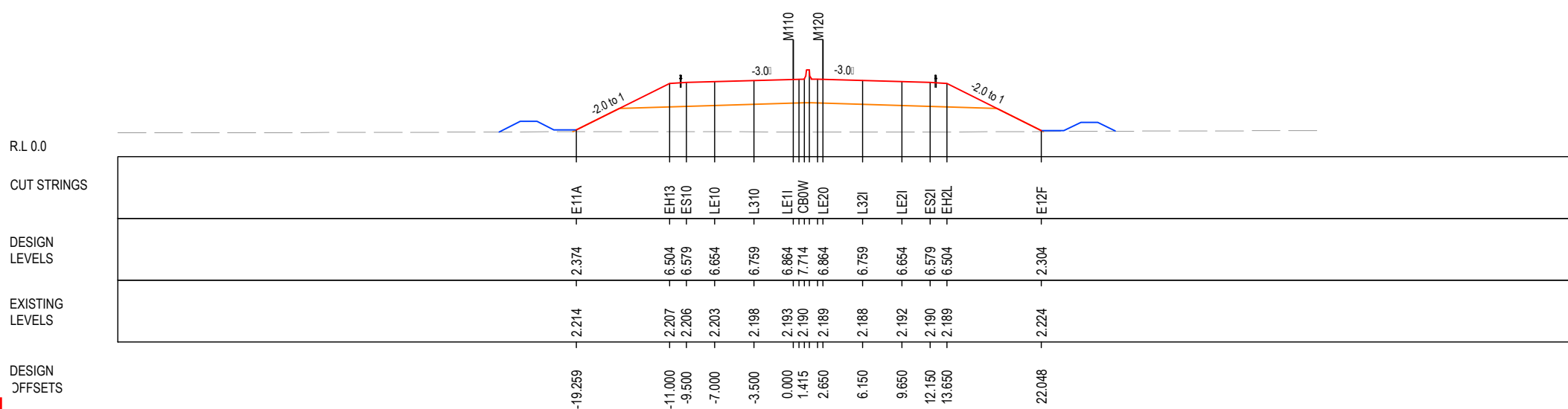
- EXISTING SURFACE
- FINAL DESIGN SURFACE
- ENABLING WORKS DESIGN SURFACE
- DRAINAGE DESIGN
- LANDSCAPE MOUND



CH. 43775



CH. 43750



CH. 43725

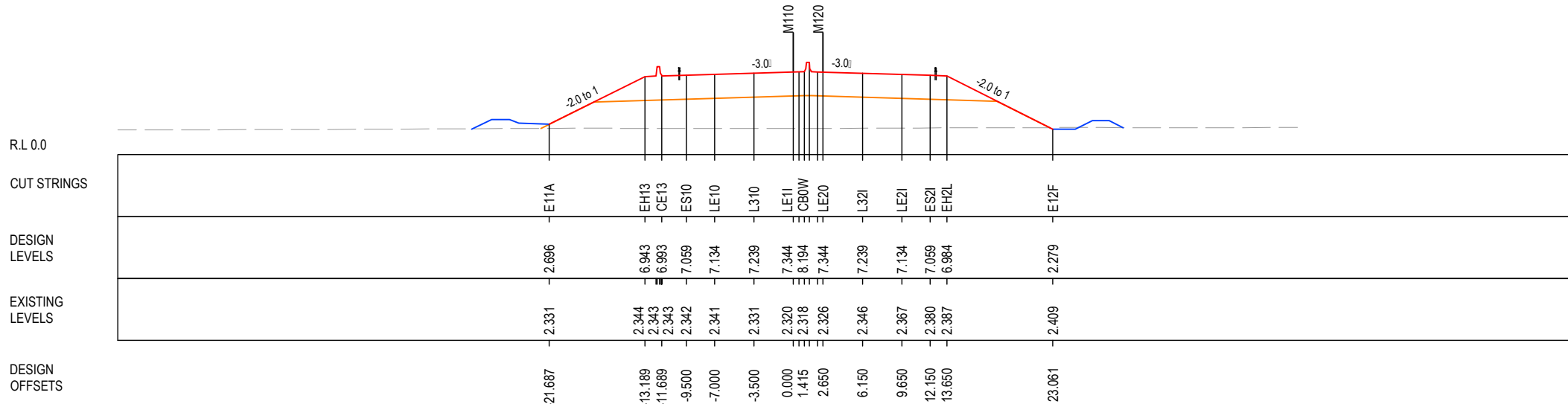
MAY BE INCOMPLETE IF COPIED
mm ON A3 SIZE ORIGINAL
G:\21\25\146\CADD\DRG\RA_Alignment_Earthworks\W2B-GHD-A-RA-DRG-41600.dwg

***Disclaimer:** This information is to be used only for the purpose of inspecting fixing or varying road levels in accordance with Part 3 of the Roads Act 1993. In some locations the road configuration has been refined without impacting the road level.

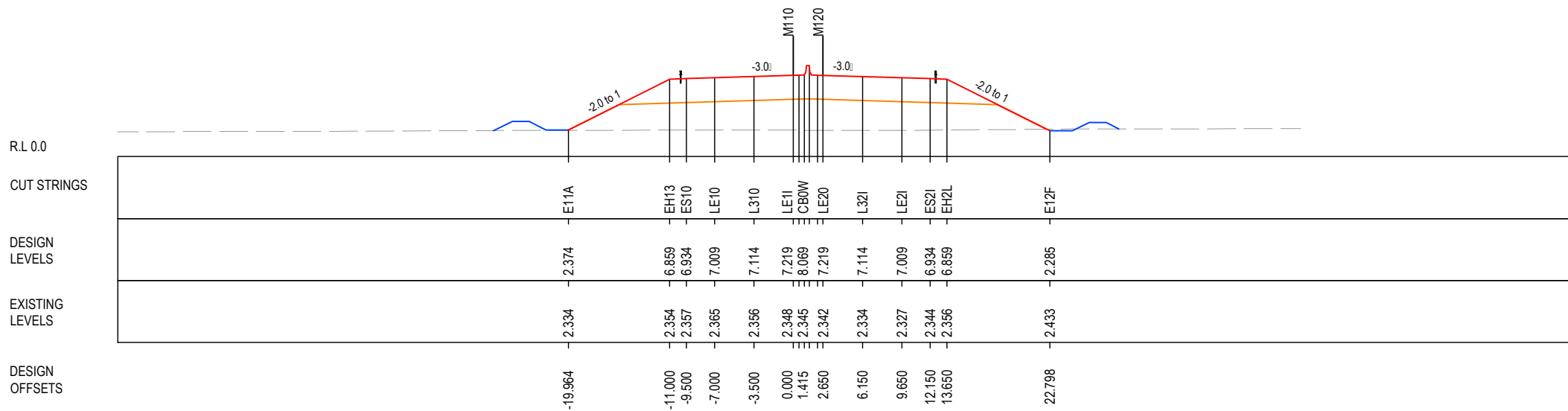
ACCEPTED FOR CONSTRUCTION

DESIGN LOT CODE A-81-RA-01		DESIGN MODEL FILE(S) USED FOR DOCUMENTATION OF THIS DRAWING W2B-GHD-A-RA-MOD-00008.txt		PLOT DATE / TIME 1 Feb 2017 1:59:39 PM		PLOT BY Franl Bathan		CLIENT CLARENCE VALLEY COUNCIL		HW10 - PACIFIC HIGHWAY WOOLGOOLGA TO BALLINA UPGRADE PORTION A - GLENUGIE TO MACLEAN ROAD ALIGNMENT AND EARTHWORKS 3AB CROSS SECTIONS - M110 NORTHBOUND SHEET No. 182 OF 208	A3		
MENDMENT / REVISION DESCRIPTION ISSUED FOR CONSTRUCTION		SCALES ON A3 SIZE DRAWING		DRAWINGS / DESIGN PREPARED BY		TITLE		CLARENCE VALLEY COUNCIL					
WVR No. APPROVAL		SCALE 1:1000		GHD BG & E		DRAWN V.LOUISE		NSW GOVERNMENT Transport Roads & Maritime Services		RMS REGISTRATION No. DS2016/000619	PART 4		
CO-ORDINATE SYSTEM MGA ZONE 56		HEIGHT DATUM AHD		DESIGN CHECK A.FRENCH		DESIGN N.CUPAC		PREPARED FOR PACIFIC HIGHWAY PACIFIC HIGHWAY OFFICE		ISSUE STATUS ISSUED FOR CONSTRUCTION	EDMS No. SF2015/118045	SHEET No. RA-A-41782	ISSUE A
				PROJECT MNGR A.HORTON		DATE 31.01.17		GRAFTON		© Roads and Maritime Services			

	EXISTING SURFACE
	FINAL DESIGN SURFACE
	ENABLING WORKS DESIGN SURFACE
	DRAINAGE DESIGN
	LANDSCAPE MOUND



CH. 43825



CH. 43800

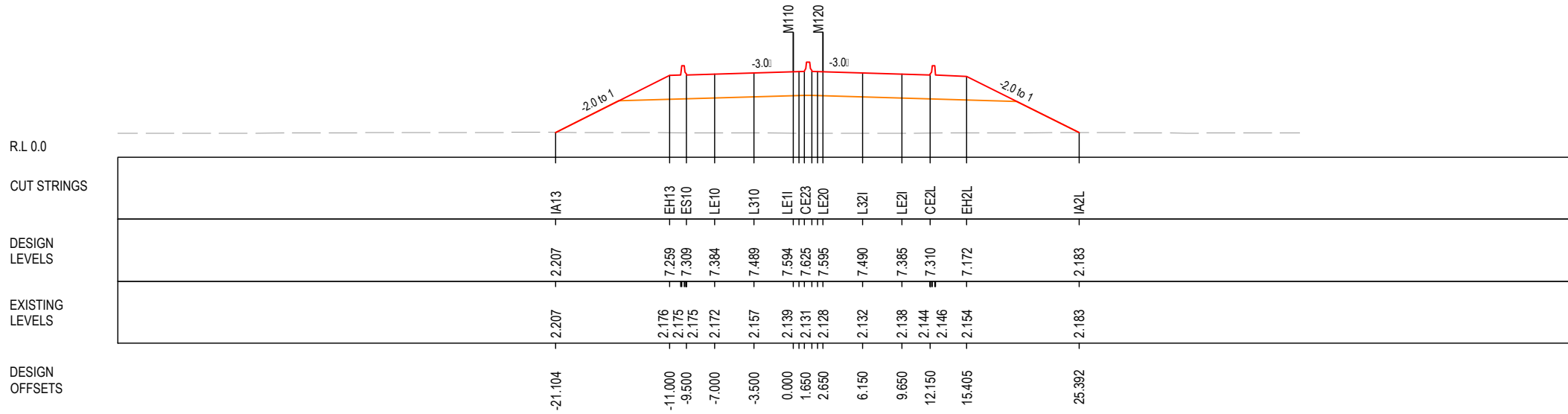
MAY BE INCOMPLETE IF COPIED FROM A3 SIZE ORIGINAL

***Disclaimer:** This information is to be used only for the purpose of inspecting fixing or varying road levels in accordance with Part 3 of the Roads Act 1993. In some locations the road configuration has been refined without impacting the road level.

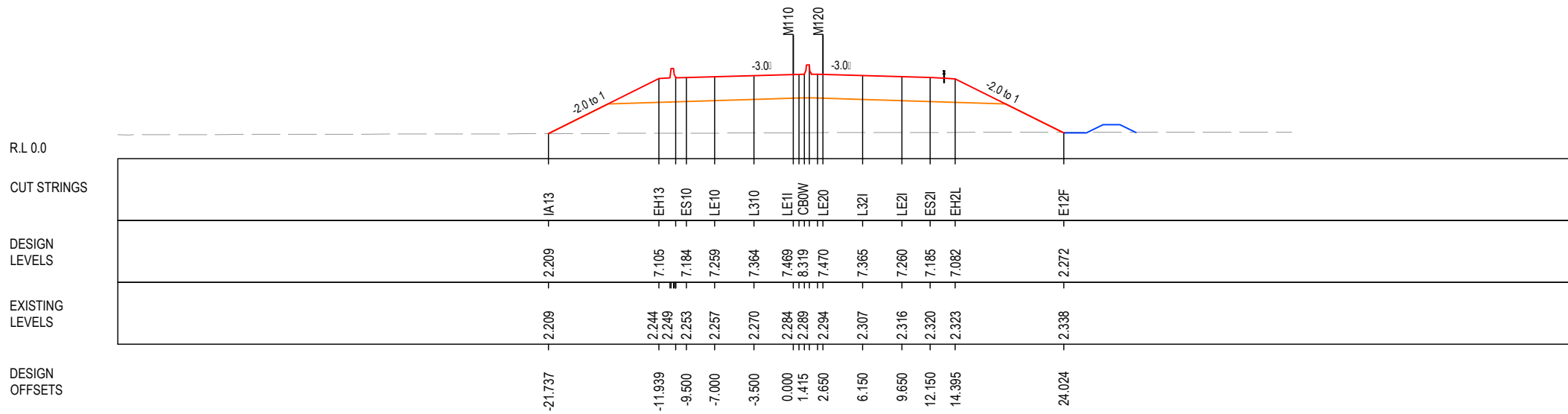
ACCEPTED FOR CONSTRUCTION

DESIGN LOT CODE A-81-RA-01		DESIGN MODEL FILE(S) USED FOR DOCUMENTATION OF THIS DRAWING W2B-GHD-A-RA-MOD-00008.txt		PLOT DATE / TIME 1 February 2017 1:59:44 PM		PLOT BY Franz Bathan		CLIENT CLARENCE VALLEY COUNCIL		HW10 - PACIFIC HIGHWAY		A3	
MENDMENT / REVISION DESCRIPTION ISSUED FOR CONSTRUCTION		WVR No. APPROVAL -- AH		SCALES ON A3 SIZE DRAWING SCALE 1:1000		DRAWINGS / DESIGN PREPARED BY GHD BG & E		TITLE ROAD ALIGNMENT AND EARTHWORKS 3AB		NAME V. LOUISE		DATE 31.01.17	
								DRG CHECK A. FRENCH		NAME A. FRENCH		DATE 31.01.17	
								DESIGN N. CUPAC		NAME N. CUPAC		DATE 31.01.17	
								DESIGN CHECK R. PRAST		NAME R. PRAST		DATE 31.01.17	
								DESIGN MNGR B. HANCOCK		NAME B. HANCOCK		DATE 31.01.17	
								PROJECT MNGR A. HORTON		NAME A. HORTON		DATE 31.01.17	
				CO-ORDINATE SYSTEM MGA ZONE 56		HEIGHT DATUM AHD		PREPARED FOR PACIFIC HIGHWAY OFFICE		RMS REGISTRATION No. DS2016/000619		PART 4	
								PACIFIC HIGHWAY OFFICE		SHEET No. RA-A-41783		ISSUE A	
								GRAFTON		EDMS No. SF2015/118045		ISSUED FOR CONSTRUCTION	

	EXISTING SURFACE
	FINAL DESIGN SURFACE
	ENABLING WORKS DESIGN SURFACE
	DRAINAGE DESIGN
	LANDSCAPE MOUND



CH. 43875



CH. 43850






MAY BE INCOMPLETE IF COPIED FROM ORIGINAL
G:\21\25146\CADD\DRG\RA_Alignment_Earthworks\W2B-GHD-A-RA-DRG-41600.dwg

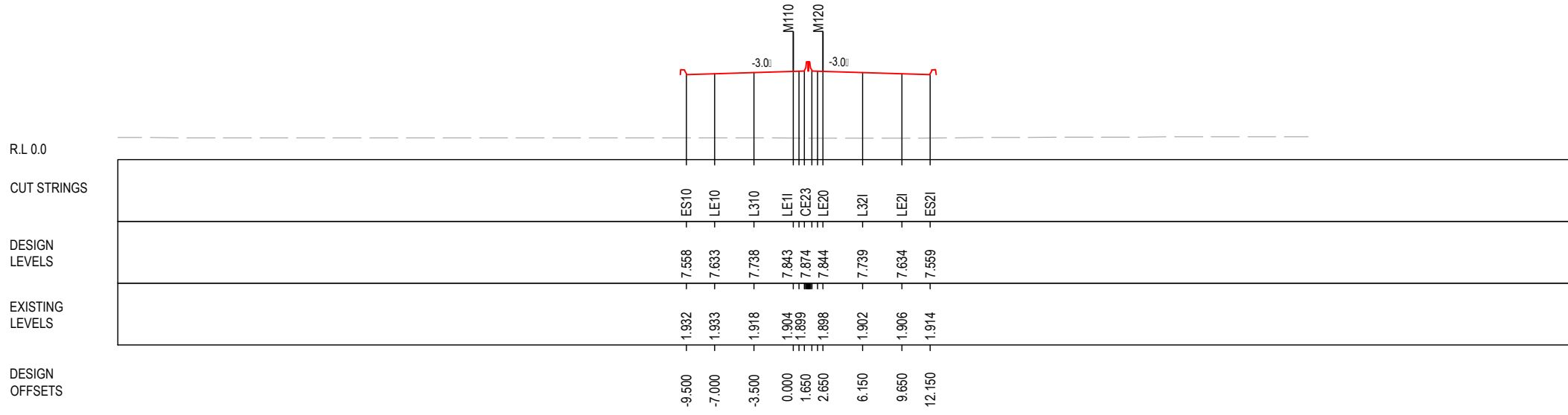
***Disclaimer:** This information is to be used only for the purpose of inspecting fixing or varying road levels in accordance with Part 3 of the Roads Act 1993. In some locations the road configuration has been refined without impacting the road level.

ACCEPTED FOR CONSTRUCTION

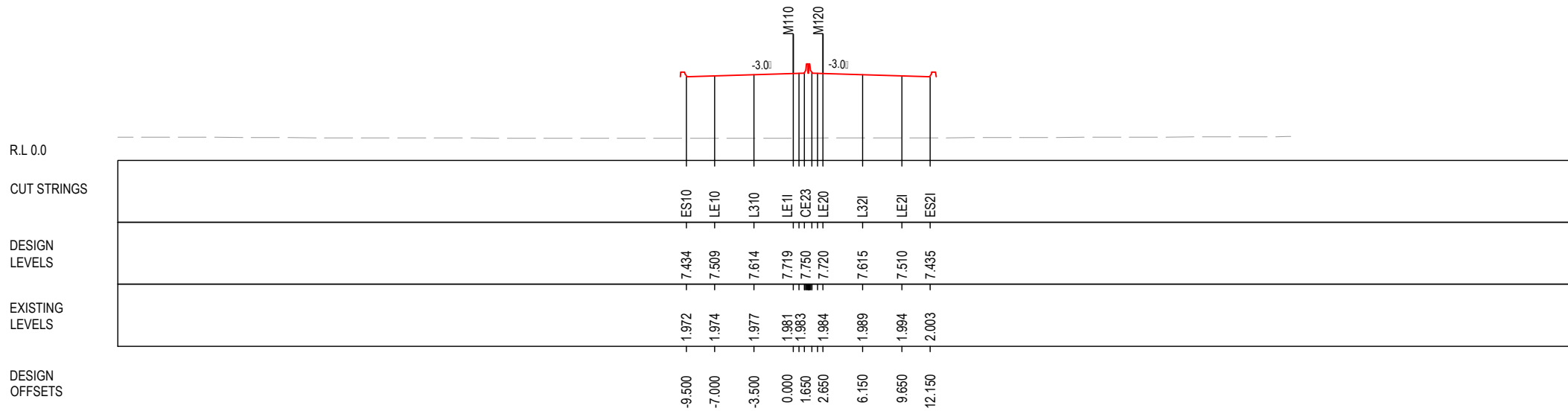
DESIGN LOT CODE A-81-RA-01		DESIGN MODEL FILE(S) USED FOR DOCUMENTATION OF THIS DRAWING W2B-GHD-A-RA-MOD-00008.txt		PLOT DATE / TIME 1 February 2017 1:59:49 PM		PLOT BY Fran Bathan		CLIENT CLARENCE VALLEY COUNCIL		HW10 - PACIFIC HIGHWAY		A3	
MENDMENT / REVISION DESCRIPTION ISSUED FOR CONSTRUCTION		SCALES ON A3 SIZE DRAWING		DRAWINGS / DESIGN PREPARED BY		TITLE		NSW GOVERNMENT Transport Roads & Maritime Services		WOOLGOOLGA TO BALLINA UPGRADE PORTION A - GLENUGIE TO MACLEAN ROAD ALIGNMENT AND EARTHWORKS 3AB CROSS SECTIONS - M110 NORTHBOUND		SHEET No. 184 OF 208	
WVR No. APPROVAL		SCALE 1:1000		GHD BG & E		DRAWN V.LOUISE		31.01.17		RMS REGISTRATION No. DS2016/000619		PART 4	
CO-ORDINATE SYSTEM MGA ZONE 56		HEIGHT DATUM AHD		DRG CHECK A.FRENCH		DESIGN N.CUPAC		31.01.17		PREPARED FOR PACIFIC HIGHWAY OFFICE		ISSUE	
				DESIGN CHECK R.PRAST		DESIGN MNGR B.HANCOCK		31.01.17		GRAFTON		ISSUE	
				PROJECT MNGR A.HORTON				31.01.17		EDMS No. SF2015/118045		SHEET No. RA-A-41784	
										ISSUED FOR CONSTRUCTION		A	

LEGEND

	EXISTING SURFACE
	FINAL DESIGN SURFACE
	ENABLING WORKS DESIGN SURFACE
	DRAINAGE DESIGN
	LANDSCAPE MOUND



CH. 43925






CH. 43900

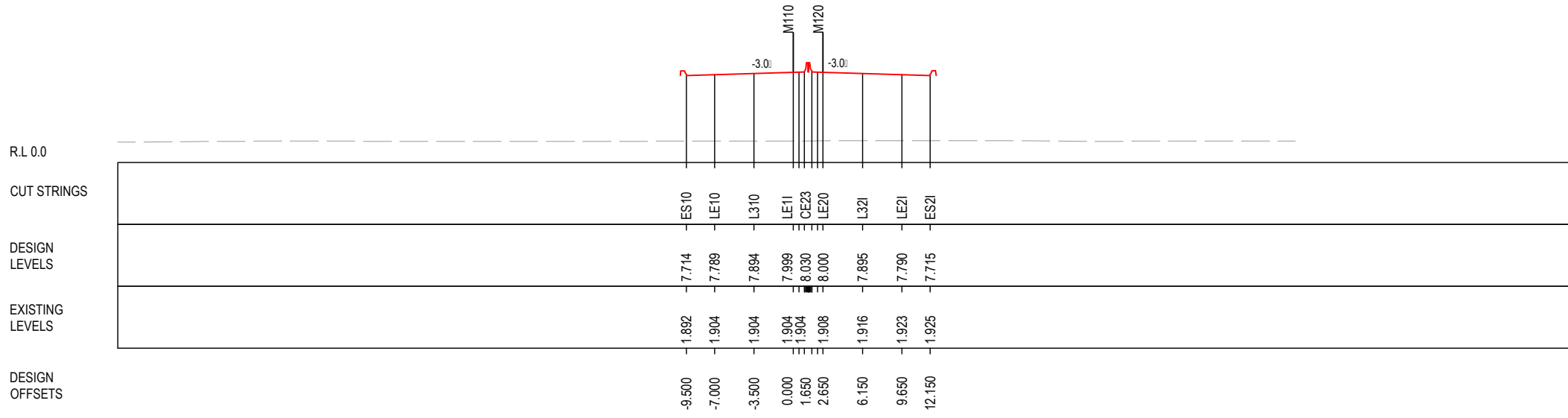
MAY BE INCOMPLETE IF COPIED FROM ORIGINAL
G:\21\25146\CADD\DRG\RA_Alignment_Earthworks\W2B-GHD-A-RA-DRG-41600.dwg

***Disclaimer:** This information is to be used only for the purpose of inspecting fixing or varying road levels in accordance with Part 3 of the Roads Act 1993. In some locations the road configuration has been refined without impacting the road level.

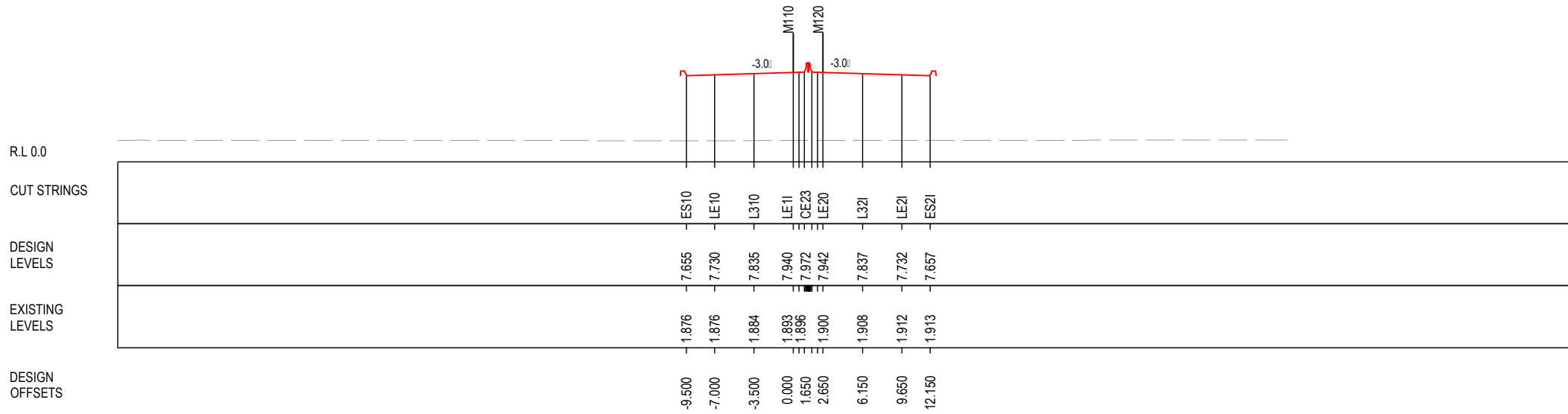
ACCEPTED FOR CONSTRUCTION

DESIGN LOT CODE A-81-RA-01		DESIGN MODEL FILE(S) USED FOR DOCUMENTATION OF THIS DRAWING W2B-GHD-A-RA-MOD-00008.txt		PLOT DATE / TIME 1 February 2017 1:59:54 PM		PLOT BY Fran Bathan		CLIENT CLARENCE VALLEY COUNCIL HW10 - PACIFIC HIGHWAY		A3	
MENDMENT / REVISION DESCRIPTION ISSUED FOR CONSTRUCTION		SCALES ON A3 SIZE DRAWING 		DRAWINGS / DESIGN PREPARED BY  		TITLE		NSW GOVERNMENT Transport Roads & Maritime Services		PART 4	
WVR No. APPROVAL -- AH		CO-ORDINATE SYSTEM MGA ZONE 56		HEIGHT DATUM AHD		NAME		PREPARED FOR PACIFIC HIGHWAY OFFICE		SHEET No. 185 OF 208	
						DATE		RMS REGISTRATION No. DS2016/000619		ISSUE	
						DRAWN V.LOUISE 31.01.17		PACIFIC HIGHWAY OFFICE GRAFTON		ISSUE A	
						DRG CHECK A.FRENCH 31.01.17		EDMS No. SF2015/118045		SHEET No. RA-A-41785	
						DESIGN N.CUPAC 31.01.17					
						DESIGN CHECK R.PRAST 31.01.17					
						DESIGN MNGR B.HANCOCK 31.01.17					
						PROJECT MNGR A.HORTON 31.01.17					

	EXISTING SURFACE
	FINAL DESIGN SURFACE
	ENABLING WORKS DESIGN SURFACE
	DRAINAGE DESIGN
	LANDSCAPE MOUND



CH. 43975



CH. 43950

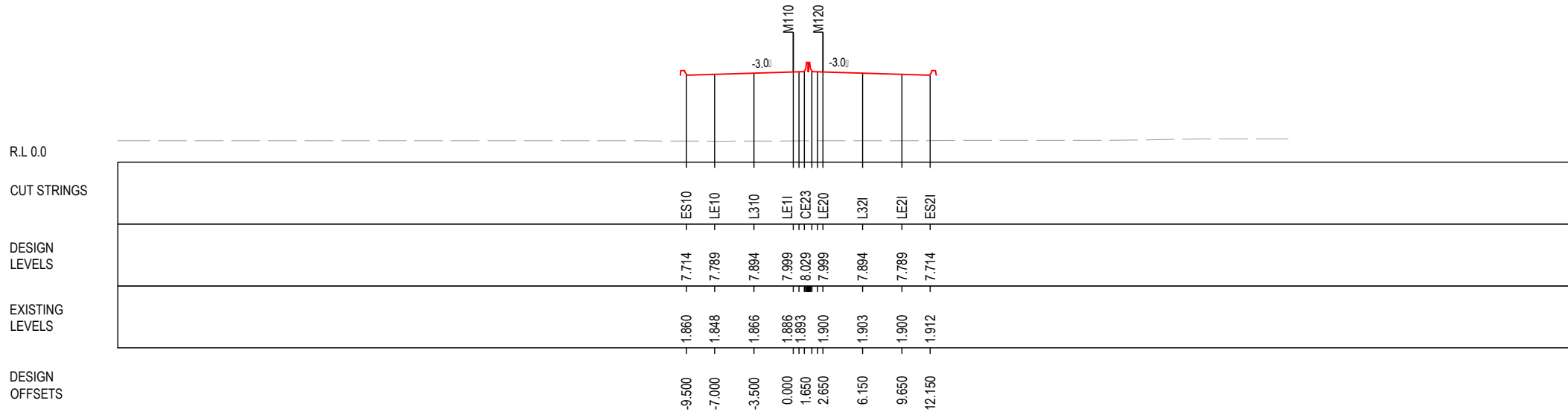
MAY BE INCOMPLETE IF COPIED FROM ON A3 SIZE ORIGINAL G:\21\25148\CADD\DRG\RA_Alignment_Earthworks\W2B-GHD-A-RA-DRG-41600.dwg

***Disclaimer:** This information is to be used only for the purpose of inspecting fixing or varying road levels in accordance with Part 3 of the Roads Act 1993. In some locations the road configuration has been refined without impacting the road level.

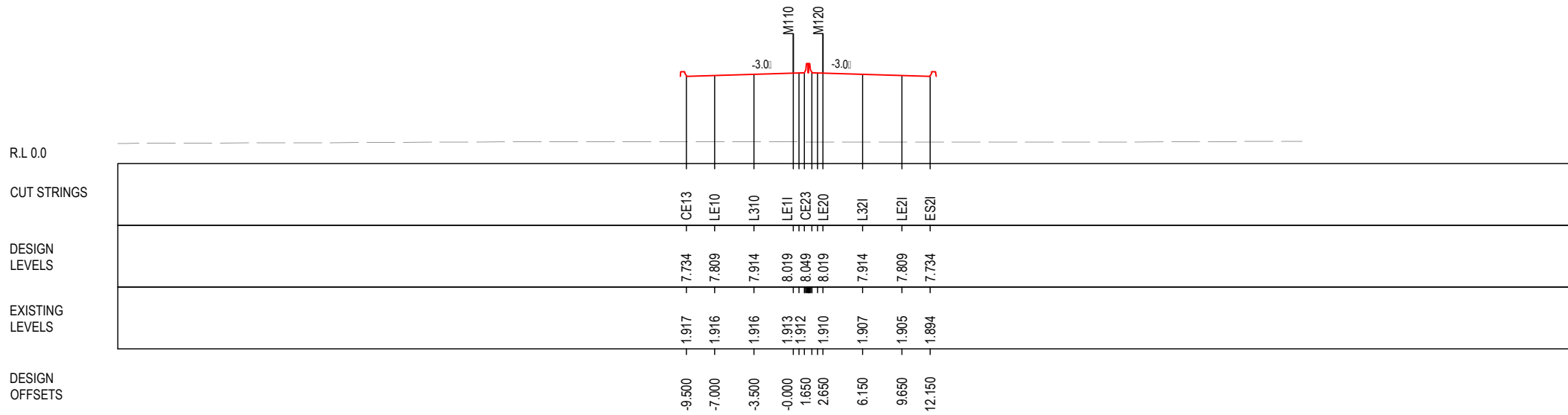
ACCEPTED FOR CONSTRUCTION

DESIGN LOT CODE A-81-RA-01		DESIGN MODEL FILE(S) USED FOR DOCUMENTATION OF THIS DRAWING W2B-GHD-A-RA-MOD-00008.txt		PLOT DATE / TIME 1 February 2017 1:59:59 PM		PLOT BY Franl Bathan		CLIENT CLARENCE VALLEY COUNCIL HW10 - PACIFIC HIGHWAY		A3	
MENDMENT / REVISION DESCRIPTION ISSUED FOR CONSTRUCTION		SCALES ON A3 SIZE DRAWING 		DRAWINGS / DESIGN PREPARED BY 		TITLE ROAD ALIGNMENT AND EARTHWORKS 3AB		NSW GOVERNMENT Transport Roads & Maritime Services		SHEET No. 186 OF 208	
CO-ORDINATE SYSTEM MGA ZONE 56		HEIGHT DATUM AHD		DESIGN CHECK A.FRENCH		DATE 31.01.17		PREPARED FOR PACIFIC HIGHWAY OFFICE		RMS REGISTRATION No. DS2016/000619	
DESIGN CHECK R.PRAST		DATE 31.01.17		DESIGN MNGR B.HANCOCK		DATE 31.01.17		PACIFIC HIGHWAY OFFICE		SHEET No. RA-A-41786	
PROJECT MNGR A.HORTON		DATE 31.01.17		ISSUE STATUS ISSUED FOR CONSTRUCTION		EDMS No. SF2015/118045		GRAFTON		ISSUE A	

	EXISTING SURFACE
	FINAL DESIGN SURFACE
	ENABLING WORKS DESIGN SURFACE
	DRAINAGE DESIGN
	LANDSCAPE MOUND



CH. 44025



CH. 44000






MAY BE INCOMPLETE IF COPIED FROM ORIGINAL

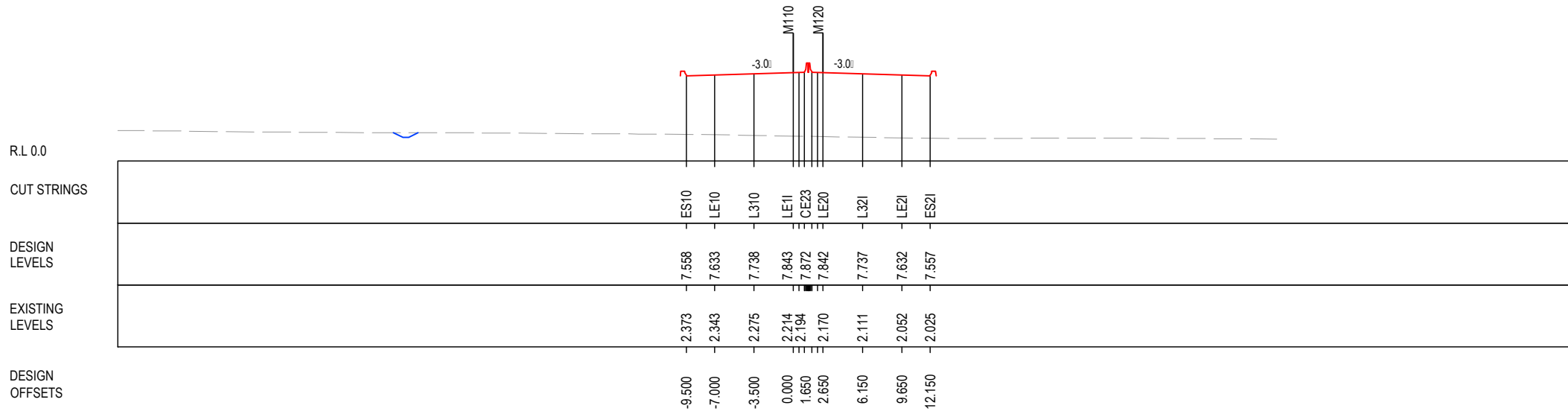
G:\21\25146\CADD\DRG\RA_Alignment_Earthworks\W2B-GHD-A-RA-DRG-41600.dwg

***Disclaimer:** This information is to be used only for the purpose of inspecting fixing or varying road levels in accordance with Part 3 of the Roads Act 1993. In some locations the road configuration has been refined without impacting the road level.

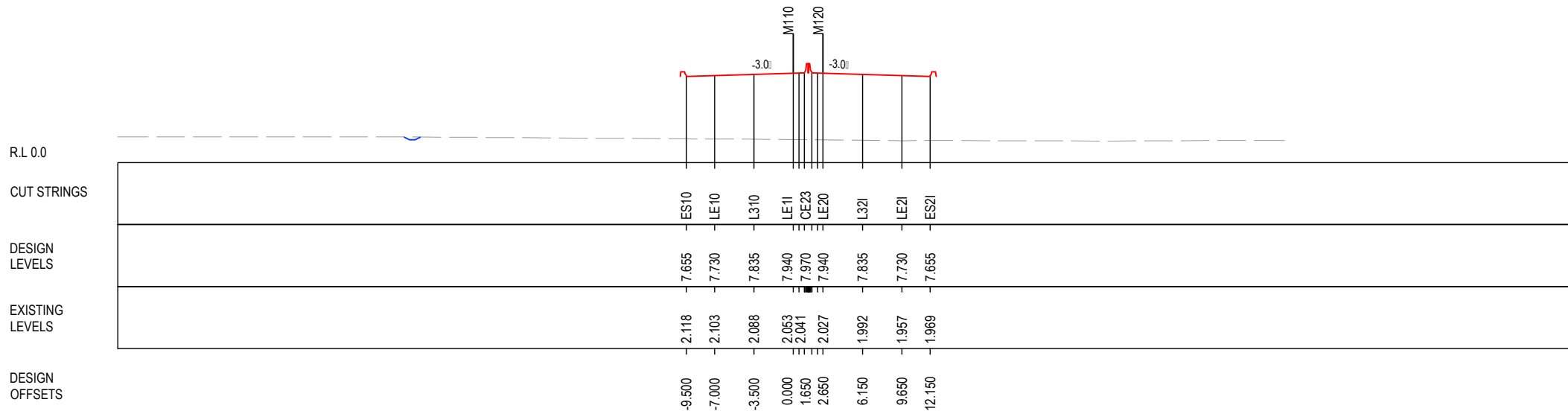
ACCEPTED FOR CONSTRUCTION

DESIGN LOT CODE A-81-RA-01		DESIGN MODEL FILE(S) USED FOR DOCUMENTATION OF THIS DRAWING W2B-GHD-A-RA-MOD-00008.txt		PLOT DATE / TIME 1 February 2017 2:00:05 PM		PLOT BY Franl Bathan		CLIENT CLARENCE VALLEY COUNCIL HW10 - PACIFIC HIGHWAY		A3	
MENDMENT / REVISION DESCRIPTION ISSUED FOR CONSTRUCTION		SCALES ON A3 SIZE DRAWING 		DRAWINGS / DESIGN PREPARED BY 		TITLE ROAD ALIGNMENT AND EARTHWORKS 3AB		NSW GOVERNMENT Transport Roads & Maritime Services		SHEET No. 187 OF 208	
CO-ORDINATE SYSTEM MGA ZONE 56		HEIGHT DATUM AHD		DESIGN CHECK A.FRENCH		DATE 31.01.17		PREPARED FOR PACIFIC HIGHWAY OFFICE		RMS REGISTRATION No. DS2016/000619	
				DESIGN N.CUPAC		31.01.17		GRAFTON		PART 4	
				DESIGN CHECK R.PRAST		31.01.17		ISSUE STATUS ISSUED FOR CONSTRUCTION		EDMS No. SF2015/118045	
				DESIGN MNGR B.HANCOCK		31.01.17		SHEET No. RA-A-41787		ISSUE A	
				PROJECT MNGR A.HORTON		31.01.17				© Roads and Maritime Services	

	EXISTING SURFACE
	FINAL DESIGN SURFACE
	ENABLING WORKS DESIGN SURFACE
	DRAINAGE DESIGN
	LANDSCAPE MOUND



CH. 44075



CH. 44050

MAY BE INCOMPLETE IF COPIED
mm ON A3 SIZE ORIGINAL

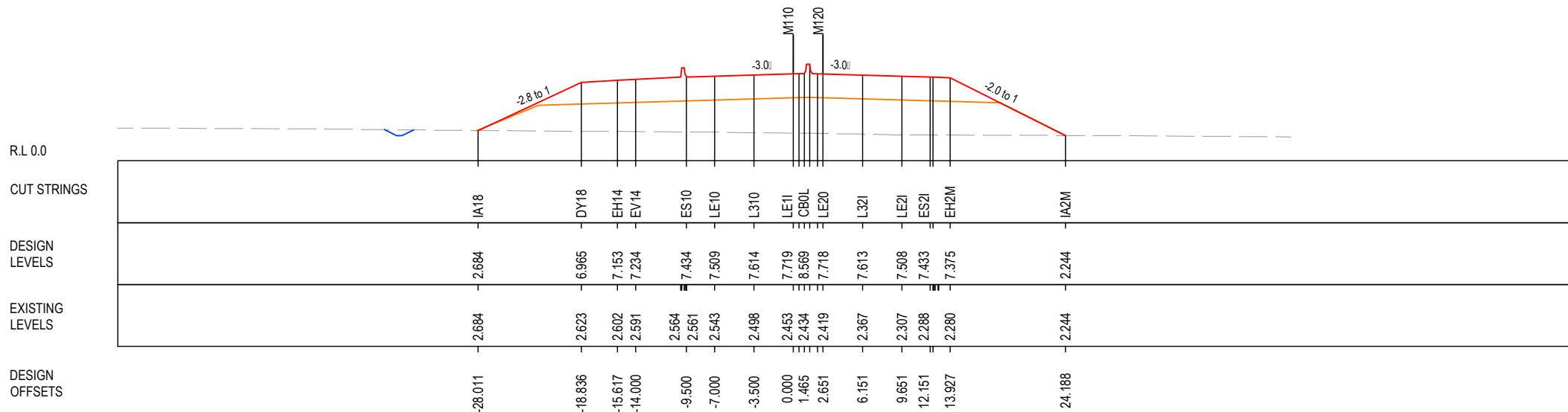
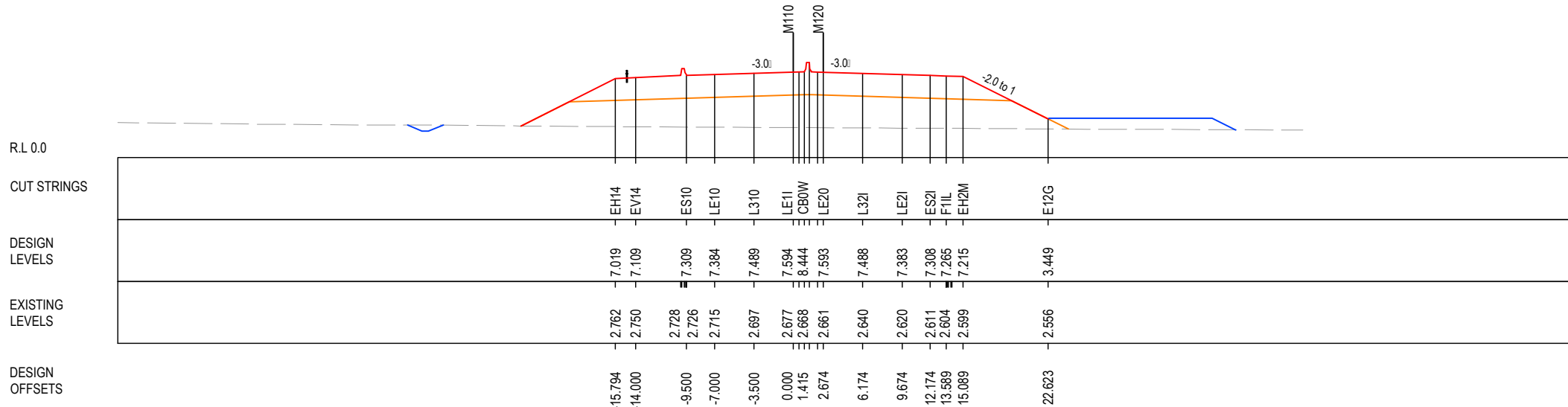
*Disclaimer: This information is to be used only for the purpose of inspecting fixing or varying road levels in accordance with Part 3 of the Roads Act 1993. In some locations the road configuration has been refined without impacting the road level.

ACCEPTED FOR CONSTRUCTION

DESIGN LOT CODE A-81-RA-01		DESIGN MODEL FILE(S) USED FOR DOCUMENTATION OF THIS DRAWING W2B-GHD-A-RA-MOD-00008.txt		PLOT DATE / TIME 1 February 2017 2:00:10 PM		PLOT BY Franl Bathan		CLIENT CLARENCE VALLEY COUNCIL HW10 - PACIFIC HIGHWAY		A3	
MENDMENT / REVISION DESCRIPTION ISSUED FOR CONSTRUCTION		SCALES ON A3 SIZE DRAWING SCALE 1:1000m		DRAWINGS / DESIGN PREPARED BY GHD BG & E		TITLE DRAWN V.LOUISE 31.01.17		NSW GOVERNMENT Transport Roads & Maritime Services		WOOLGOOLGA TO BALLINA UPGRADE PORTION A - GLENUGIE TO MACLEAN ROAD ALIGNMENT AND EARTHWORKS 3AB CROSS SECTIONS - M110 NORTHBOUND SHEET No. 188 OF 208	
CO-ORDINATE SYSTEM MGA ZONE 56		HEIGHT DATUM AHD		DESIGN CHECK A.FRENCH 31.01.17		DESIGN N.CUPAC 31.01.17		PREPARED FOR PACIFIC HIGHWAY OFFICE		RMS REGISTRATION No. DS2016/000619	
				DESIGN CHECK R.PRAST 31.01.17		DESIGN MNGR B.HANCOCK 31.01.17		PACIFIC HIGHWAY OFFICE		SHEET No. RA-A-41788	
				PROJECT MNGR A.HORTON 31.01.17		GRAFTON		ISSUE STATUS ISSUED FOR CONSTRUCTION		EDMS No. SF2015/118045 SHEET No. RA-A-41788 ISSUE A	

LEGEND

- EXISTING SURFACE
- FINAL DESIGN SURFACE
- ENABLING WORKS DESIGN SURFACE
- DRAINAGE DESIGN
- LANDSCAPE MOUND



MAY BE INCOMPLETE IF COPIED
mm ON A3 SIZE ORIGINAL

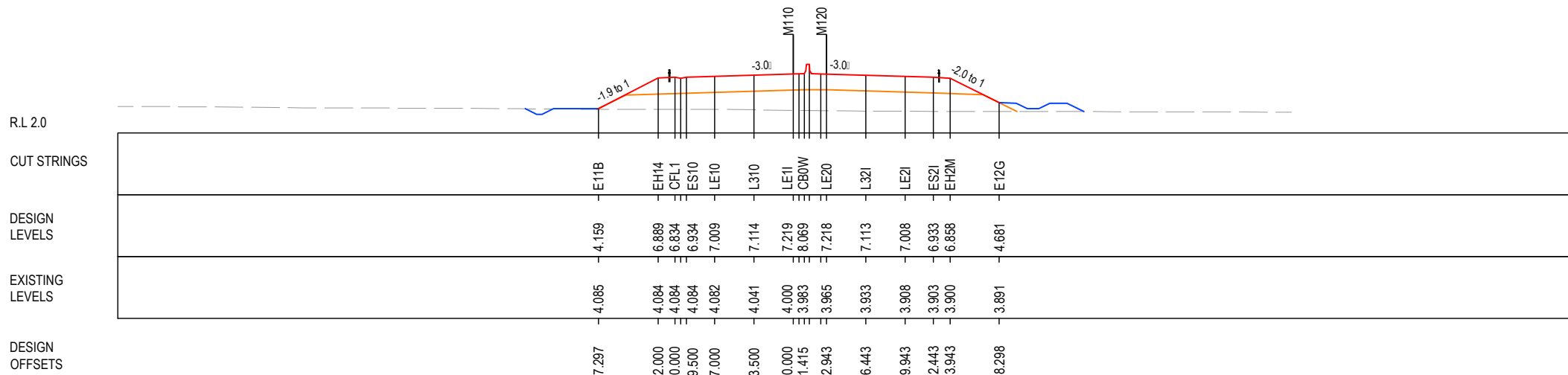
***Disclaimer:** This information is to be used only for the purpose of inspecting fixing or varying road levels in accordance with Part 3 of the Roads Act 1993. In some locations the road configuration has been refined without impacting the road level.

ACCEPTED FOR CONSTRUCTION

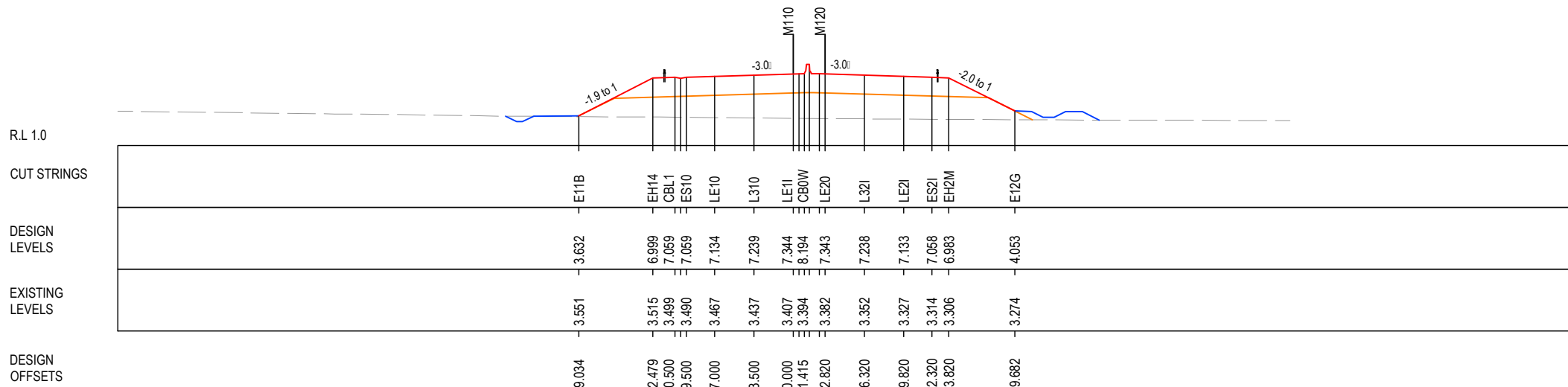
DESIGN LOT CODE A-81-RA-01	DESIGN MODEL FILE(S) USED FOR DOCUMENTATION OF THIS DRAWING W2B-GHD-A-RA-MOD-00008.txt	PLOT DATE / TIME 1 February 2017 2:00:15 PM	PLOT BY Fran Bathan	CLIENT CLARENCE VALLEY COUNCIL HW10 - PACIFIC HIGHWAY	A3
WVR No. APPROVAL -- AH	SCALES ON A3 SIZE DRAWING 	DRAWINGS / DESIGN PREPARED BY 	TITLE DRAWN V.LOUISE 31.01.17 DRG CHECK A.FRENCH 31.01.17 DESIGN N.CUPAC 31.01.17 DESIGN CHECK R.PRAST 31.01.17 DESIGN MNGR B.HANCOCK 31.01.17 PROJECT MNGR A.HORTON 31.01.17	NSW GOVERNMENT Transport Roads & Maritime Services	CLARENCE VALLEY COUNCIL HW10 - PACIFIC HIGHWAY WOOLGOOLGA TO BALLINA UPGRADE PORTION A - GLENUGIE TO MACLEAN ROAD ALIGNMENT AND EARTHWORKS 3AB CROSS SECTIONS - M110 NORTHBOUND SHEET No. 189 OF 208
CO-ORDINATE SYSTEM MGA ZONE 56	HEIGHT DATUM AHD			PREPARED FOR PACIFIC HIGHWAY OFFICE PACIFIC HIGHWAY OFFICE GRAFTON	RMS REGISTRATION No. DS2016/000619 ISSUE STATUS ISSUED FOR CONSTRUCTION
				EDMS No. SF2015/118045	SHEET No. RA-A-41789
				ISSUE A	

LEGEND

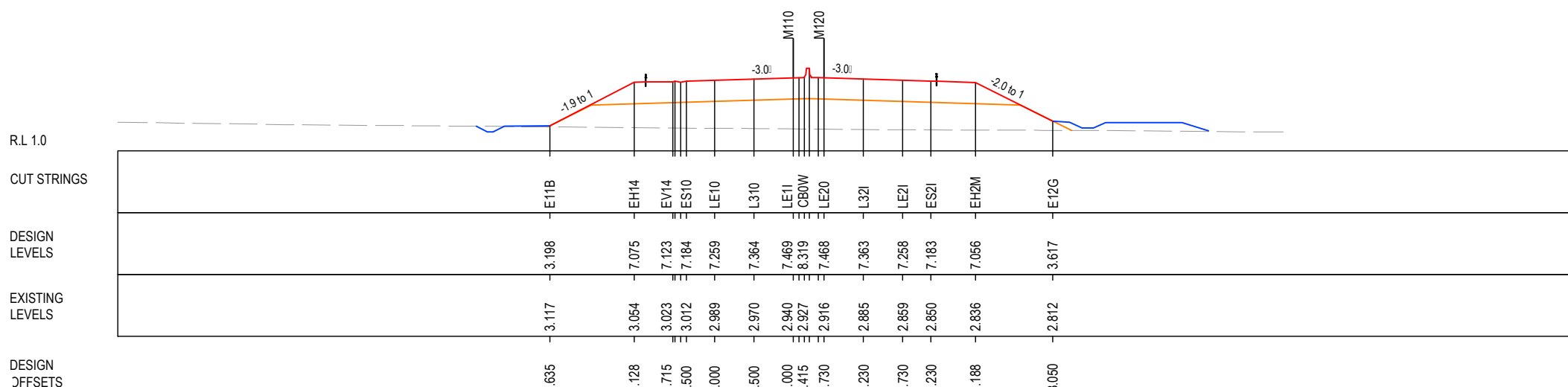
- EXISTING SURFACE
- FINAL DESIGN SURFACE
- ENABLING WORKS DESIGN SURFACE
- DRAINAGE DESIGN
- LANDSCAPE MOUND



CH. 44200



CH. 44175



CH. 44150

MAY BE INCOMPLETE IF COPIED
mm ON A3 SIZE ORIGINAL

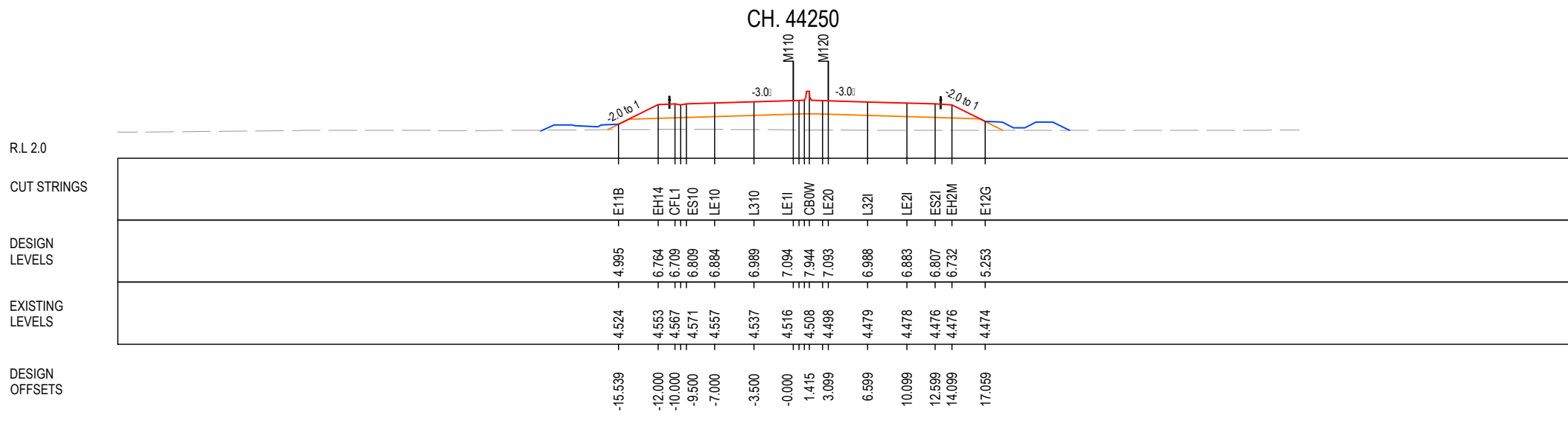
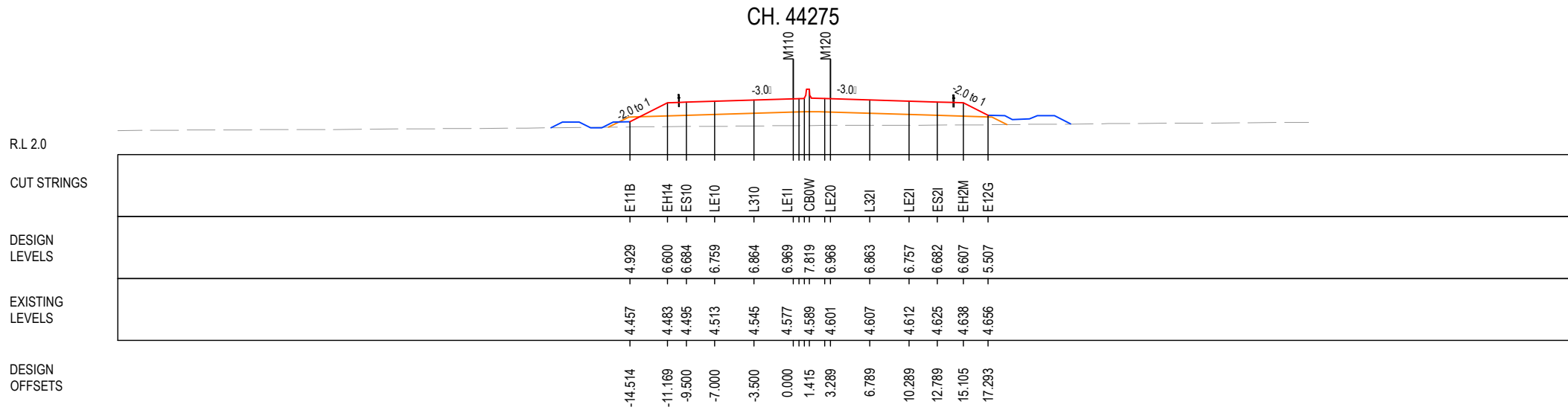

G:\21\25146\CADD\DRG\RA_Alignment_Earthworks\W2B-GHD-A-RA-DRG-41600.dwg

*Disclaimer: This information is to be used only for the purpose of inspecting fixing or varying road levels in accordance with Part 3 of the Roads Act 1993. In some locations the road configuration has been refined without impacting the road level.

ACCEPTED FOR CONSTRUCTION

DESIGN LOT CODE A-81-RA-01		DESIGN MODEL FILE(S) USED FOR DOCUMENTATION OF THIS DRAWING W2B-GHD-A-RA-MOD-00008.txt		PLOT DATE / TIME 1 Feb 2017 2:00:20 PM		PLOT BY Fran Bathan		CLIENT CLARENCE VALLEY COUNCIL		HW10 - PACIFIC HIGHWAY		A3	
MENDMENT / REVISION DESCRIPTION ISSUED FOR CONSTRUCTION		SCALES ON A3 SIZE DRAWING		DRAWINGS / DESIGN PREPARED BY		TITLE		NSW GOVERNMENT Transport Roads & Maritime Services		WOOLGOOLGA TO BALLINA UPGRADE PORTION A - GLENUGIE TO MACLEAN ROAD ALIGNMENT AND EARTHWORKS 3AB CROSS SECTIONS - M110 NORTHBOUND		SHEET No. 190 OF 208	
WVR No. APPROVAL		SCALE 1:1000		GHD BG & E		DRAWN V.LOUISE 31.01.17		PREPARED FOR PACIFIC HIGHWAY PACIFIC HIGHWAY OFFICE		RMS REGISTRATION No. DS2016/000619		PART 4	
CO-ORDINATE SYSTEM MGA ZONE 56		HEIGHT DATUM AHD				DRG CHECK A.FRENCH 31.01.17		PACIFIC HIGHWAY OFFICE		ISSUE STATUS ISSUED FOR CONSTRUCTION		EDMS No. SF2015/118045 SHEET No. RA-A-41790 ISSUE A	
						DESIGN N.CUPAC 31.01.17		GRAFTON					
						DESIGN CHECK R.PRAST 31.01.17							
						DESIGN MNGR B.HANCOCK 31.01.17							
						PROJECT MNGR A.HORTON 31.01.17							

	EXISTING SURFACE
	FINAL DESIGN SURFACE
	ENABLING WORKS DESIGN SURFACE
	DRAINAGE DESIGN
	LANDSCAPE MOUND



MAY BE INCOMPLETE IF COPIED
mm ON A3 SIZE ORIGINAL

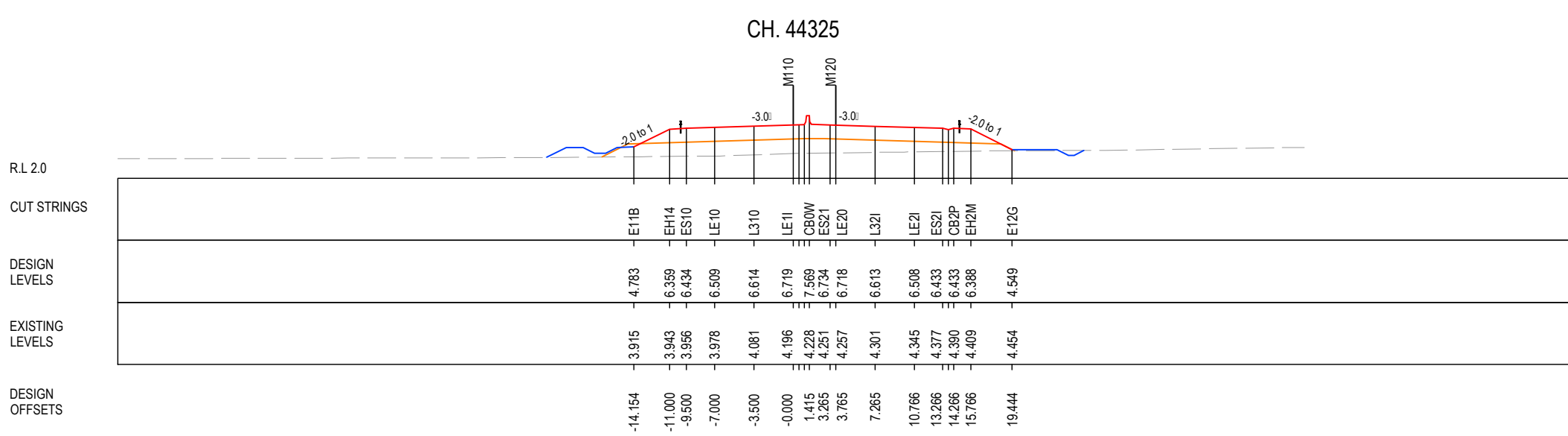
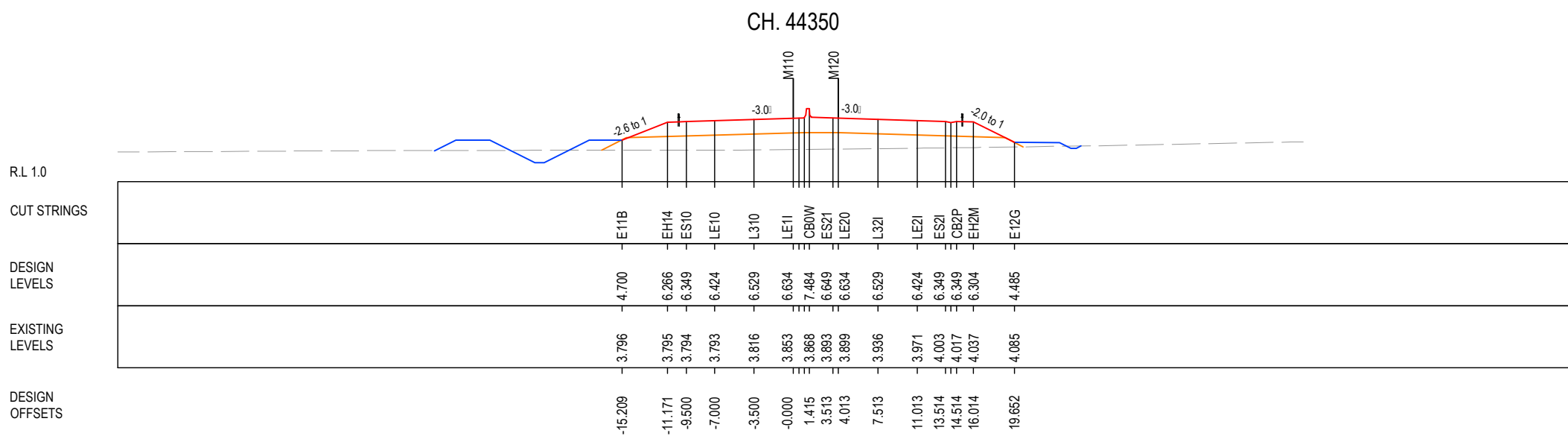
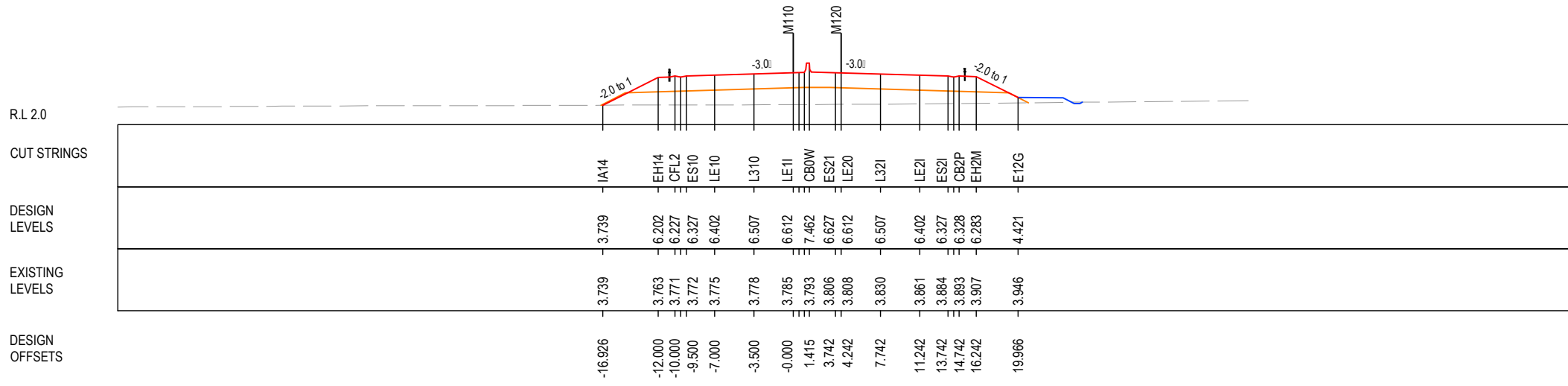
***Disclaimer:** This information is to be used only for the purpose of inspecting fixing or varying road levels in accordance with Part 3 of the Roads Act 1993. In some locations the road configuration has been refined without impacting the road level.

ACCEPTED FOR CONSTRUCTION

DESIGN LOT CODE A-81-RA-01		DESIGN MODEL FILE(S) USED FOR DOCUMENTATION OF THIS DRAWING W2B-GHD-A-RA-MOD-00008.txt		PLOT DATE / TIME 1 February 2017 2:00:25 PM		PLOT BY Franl Bathan		CLIENT CLARENCE VALLEY COUNCIL		HW10 - PACIFIC HIGHWAY		A3	
REVISION / REVISION DESCRIPTION ISSUED FOR CONSTRUCTION		SCALES ON A3 SIZE DRAWING SCALE 1:1000m		DRAWINGS / DESIGN PREPARED BY 		TITLE ROAD ALIGNMENT AND EARTHWORKS 3AB		Transport Roads & Maritime Services		WOOLGOOLGA TO BALLINA UPGRADE PORTION A - GLENUGIE TO MACLEAN CROSS SECTIONS - M110 NORTHBOUND		SHEET No. 191 OF 208	
CO-ORDINATE SYSTEM MGA ZONE 56		HEIGHT DATUM AHD		DESIGN CHECK A.FRENCH		DATE 31.01.17		PREPARED FOR PACIFIC HIGHWAY OFFICE		RMS REGISTRATION No. DS2016/000619		PART 4	
				DESIGN MNGR B.HANCOCK		31.01.17		PACIFIC HIGHWAY OFFICE		ISSUE STATUS ISSUED FOR CONSTRUCTION		EDMS No. SF2015/118045	
				PROJECT MNGR A.HORTON		31.01.17		GRAFTON		SHEET No. RA-A-41791		ISSUE A	

LEGEND

- EXISTING SURFACE
- FINAL DESIGN SURFACE
- ENABLING WORKS DESIGN SURFACE
- DRAINAGE DESIGN
- LANDSCAPE MOUND



MAY BE INCOMPLETE IF COPIED FROM ORIGINAL

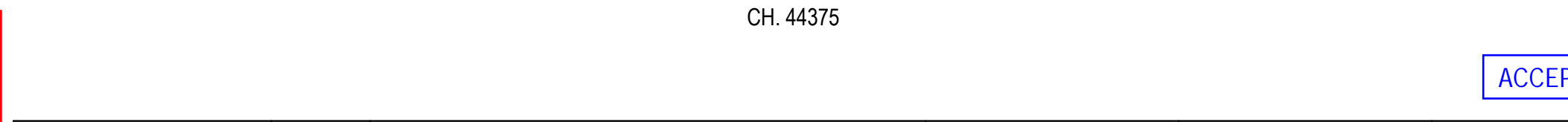
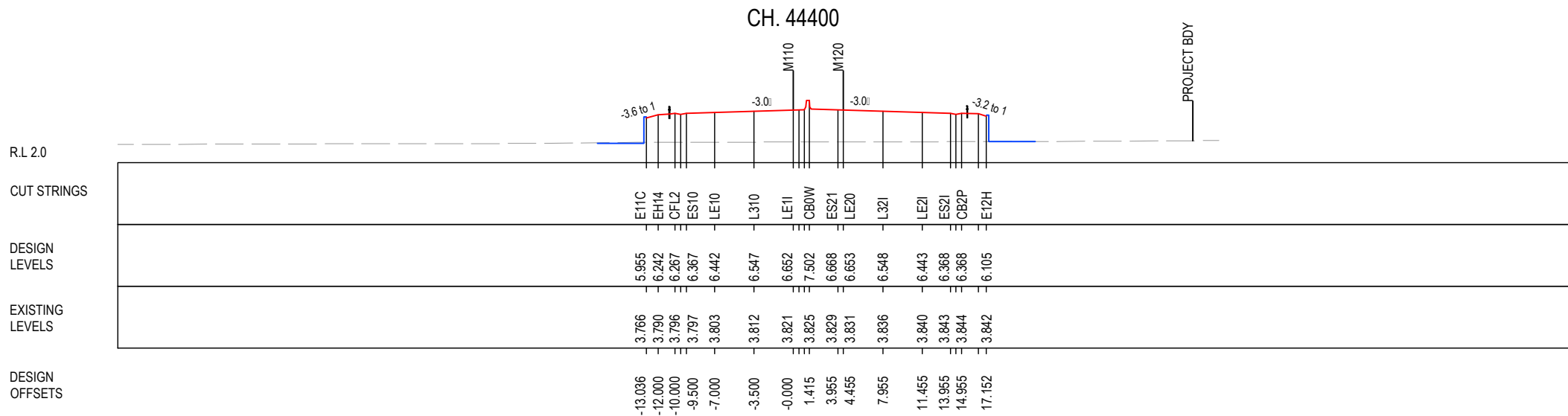
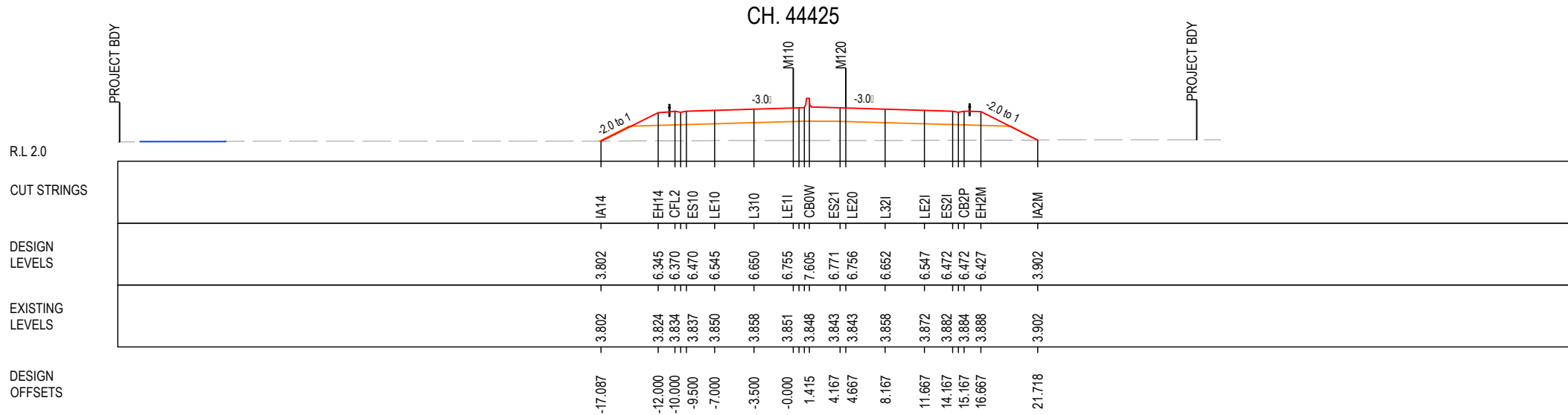
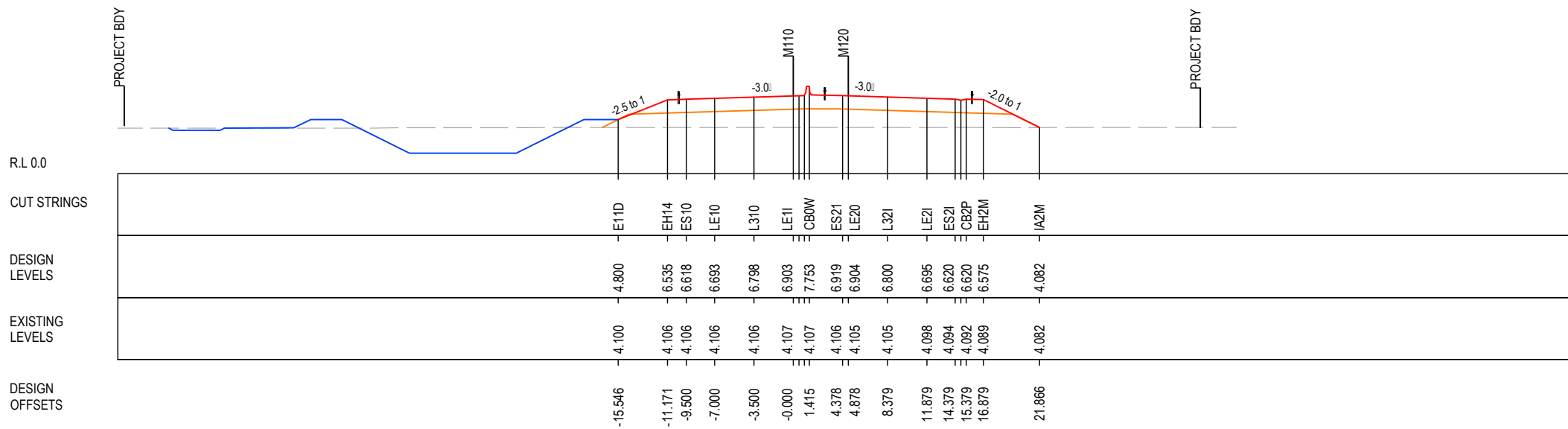
***Disclaimer:** This information is to be used only for the purpose of inspecting fixing or varying road levels in accordance with Part 3 of the Roads Act 1993. In some locations the road configuration has been refined without impacting the road level.

ACCEPTED FOR CONSTRUCTION

DESIGN LOT CODE A-81-RA-01		DESIGN MODEL FILE(S) USED FOR DOCUMENTATION OF THIS DRAWING W2B-GHD-A-RA-MOD-00008.txt		PLOT DATE / TIME 1 February 2017 2:00:30 PM		PLOT BY Fran Bathan		CLIENT CLARENCE VALLEY COUNCIL		HW10 - PACIFIC HIGHWAY WOOLGOOLGA TO BALLINA UPGRADE PORTION A - GLENUGIE TO MACLEAN ROAD ALIGNMENT AND EARTHWORKS 3AB CROSS SECTIONS - M110 NORTHBOUND SHEET No. 192 OF 208	A3
MENDMENT / REVISION DESCRIPTION ISSUED FOR CONSTRUCTION		SCALES ON A3 SIZE DRAWING		DRAWINGS / DESIGN PREPARED BY		TITLE		CLIENT			
WVR No. APPROVAL		SCALE 1:1000		GHD		DRAWN V.LOUISE		NSW GOVERNMENT		RMS REGISTRATION No. DS2016/000619	PART 4
CO-ORDINATE SYSTEM MGA ZONE 56		HEIGHT DATUM AHD		BG & E		DRG CHECK A.FRENCH		Transport Roads & Maritime Services			
						DESIGN N.CUPAC		PREPARED FOR PACIFIC HIGHWAY PACIFIC HIGHWAY OFFICE GRAFTON		EDMS No. SF2015/118045	SHEET No. RA-A-41792
						DESIGN CHECK R.PRAST					
						DESIGN MNGR B.HANCOCK					
						PROJECT MNGR A.HORTON					

LEGEND

- EXISTING SURFACE
- FINAL DESIGN SURFACE
- ENABLING WORKS DESIGN SURFACE
- DRAINAGE DESIGN
- LANDSCAPE MOUND



MAY BE INCOMPLETE IF COPIED
mm ON A3 SIZE ORIGINAL

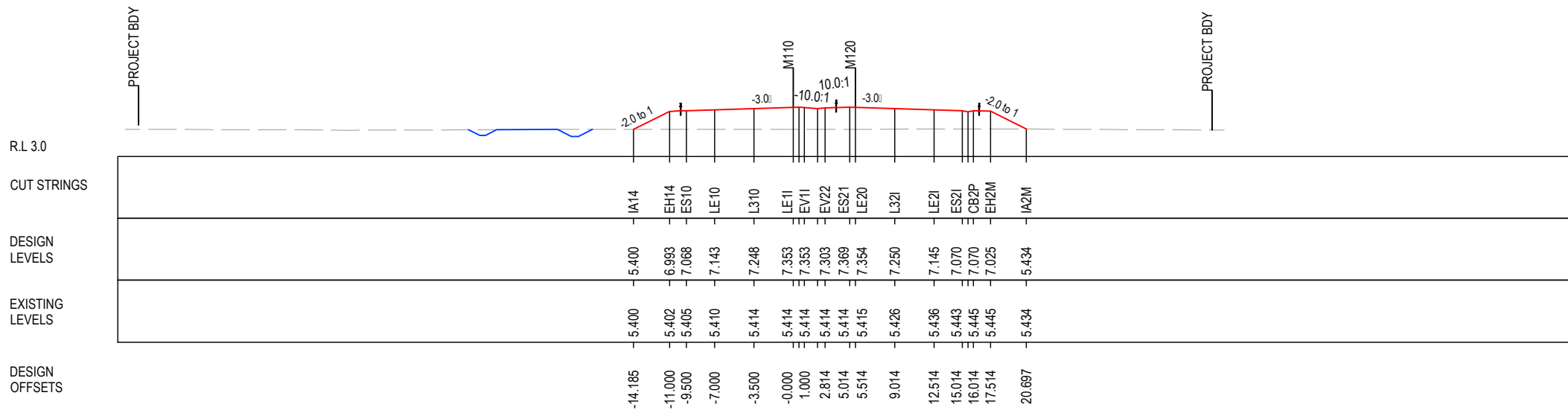
***Disclaimer:** This information is to be used only for the purpose of inspecting fixing or varying road levels in accordance with Part 3 of the Roads Act 1993. In some locations the road configuration has been refined without impacting the road level.

ACCEPTED FOR CONSTRUCTION

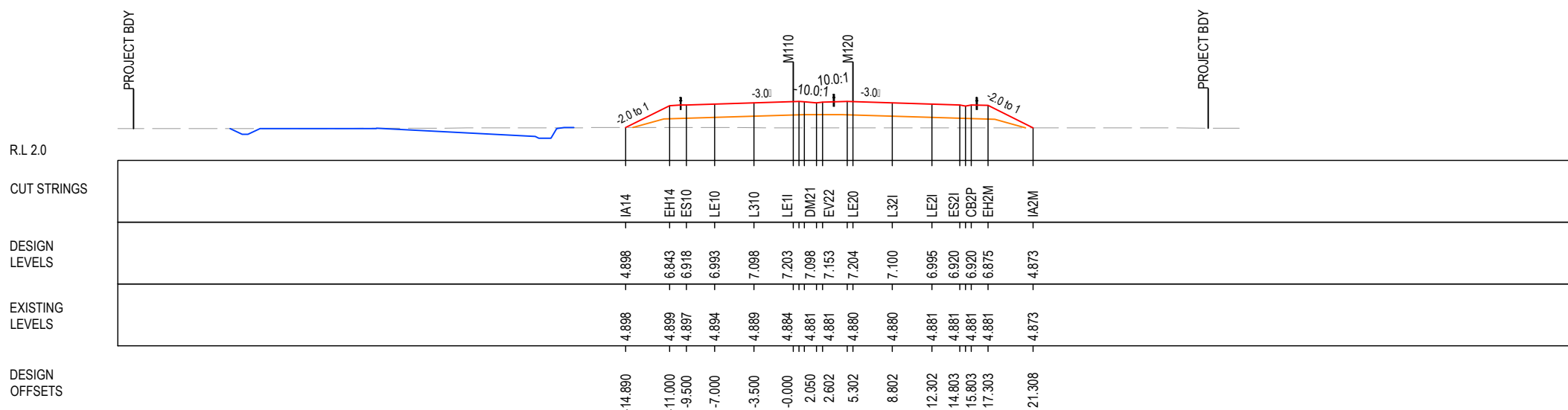
DESIGN LOT CODE A-81-RA-01		DESIGN MODEL FILE(S) USED FOR DOCUMENTATION OF THIS DRAWING W2B-GHD-A-RA-MOD-00008.txt		PLOT DATE / TIME 1 February 2017 2:00:35 PM		PLOT BY Fran Bathan		CLIENT CLARENCE VALLEY COUNCIL HW10 - PACIFIC HIGHWAY		A3	
REVISION / REVISION DESCRIPTION ISSUED FOR CONSTRUCTION		SCALES ON A3 SIZE DRAWING		DRAWINGS / DESIGN PREPARED BY		TITLE		NSW GOVERNMENT Transport Roads & Maritime Services		CLARENCE VALLEY COUNCIL WOOLGOOLGA TO BALLINA UPGRADE PORTION A - GLENUGIE TO MACLEAN ROAD ALIGNMENT AND EARTHWORKS 3AB CROSS SECTIONS - M110 NORTHBOUND SHEET No. 193 OF 208	
WVR No. APPROVAL		SCALE 1:1000		GHD BG & E		DRAWN V.LOUISE 31.01.17		PREPARED FOR PACIFIC HIGHWAY PACIFIC HIGHWAY OFFICE		RMS REGISTRATION No. DS2016/000619	
CO-ORDINATE SYSTEM MGA ZONE 56		HEIGHT DATUM AHD				DRG CHECK A.FRENCH 31.01.17		PACIFIC HIGHWAY OFFICE GRAFTON		PART 4	
						DESIGN N.CUPAC 31.01.17		ISSUE STATUS ISSUED FOR CONSTRUCTION		EDMS No. SF2015/118045 SHEET No. RA-A-41793 ISSUE A	
						DESIGN CHECK R.PRAST 31.01.17					
						DESIGN MNGR B.HANCOCK 31.01.17					
						PROJECT MNGR A.HORTON 31.01.17					

LEGEND

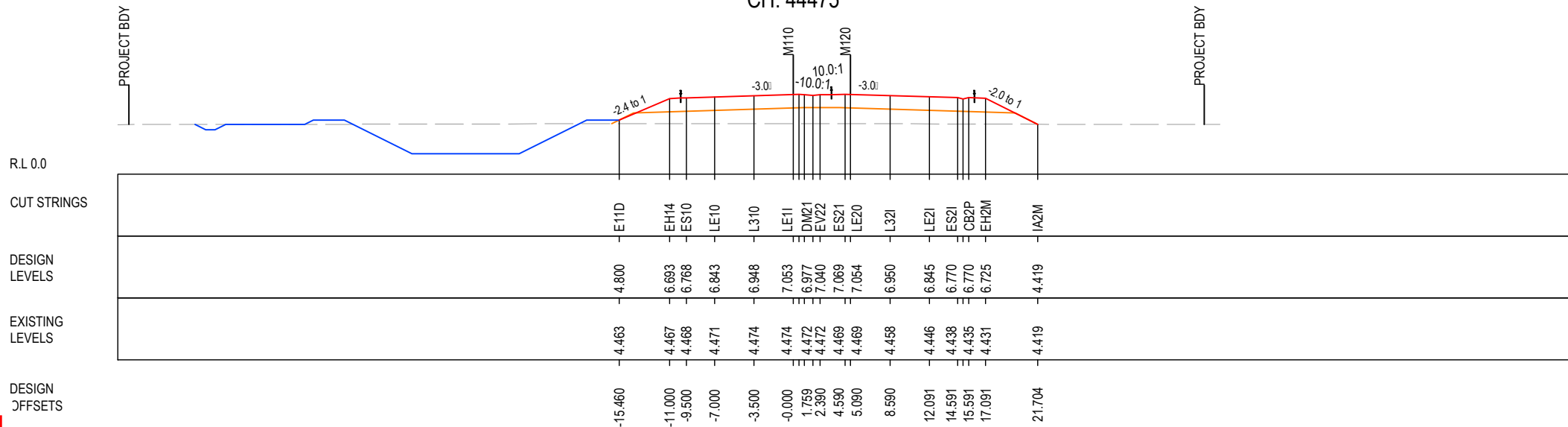
- EXISTING SURFACE
- FINAL DESIGN SURFACE
- ENABLING WORKS DESIGN SURFACE
- DRAINAGE DESIGN
- LANDSCAPE MOUND



CH. 44500



CH. 44475



CH. 44450

MAY BE INCOMPLETE IF COPIED
mm ON A3 SIZE ORIGINAL
G:\21\25146\CADD\DRG\RA_Alignment\Earthworks\W2B-GHD-A-RA-DRG-41600.dwg

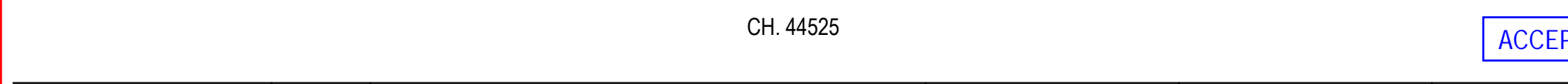
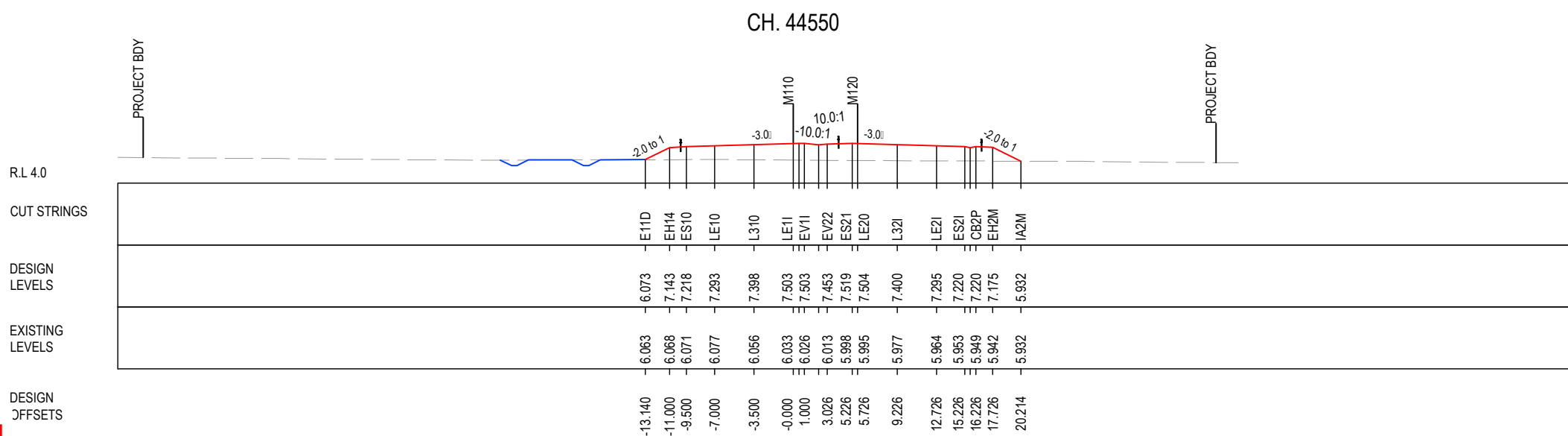
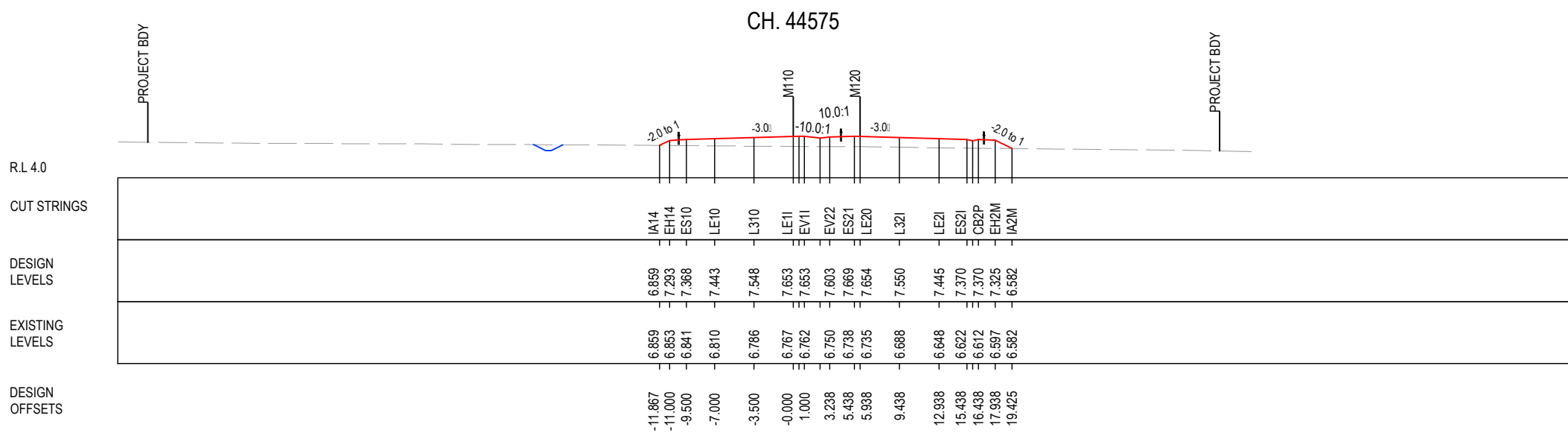
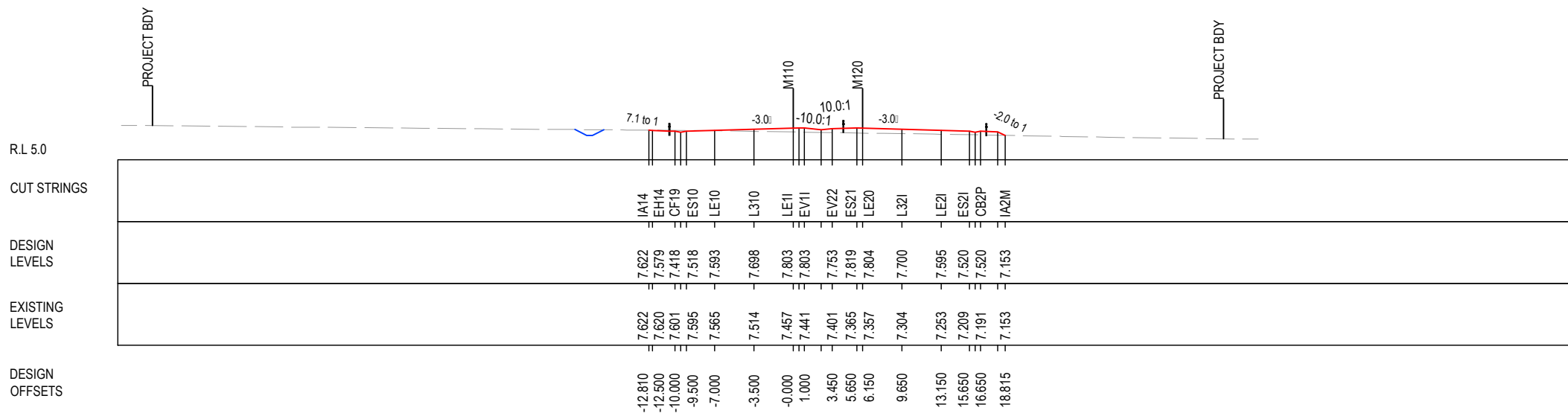
***Disclaimer:** This information is to be used only for the purpose of inspecting fixing or varying road levels in accordance with Part 3 of the Roads Act 1993. In some locations the road configuration has been refined without impacting the road level.

ACCEPTED FOR CONSTRUCTION

DESIGN LOT CODE A-81-RA-01		DESIGN MODEL FILE(S) USED FOR DOCUMENTATION OF THIS DRAWING W2B-GHD-A-RA-MOD-00008.txt		PLOT DATE / TIME 1 February 2017 2:00:40 PM		PLOT BY Franl Bathan		CLIENT CLARENCE VALLEY COUNCIL HW10 - PACIFIC HIGHWAY		A3	
REVISION / REVISION DESCRIPTION ISSUED FOR CONSTRUCTION		SCALES ON A3 SIZE DRAWING SCALE 1:1000		DRAWINGS / DESIGN PREPARED BY GHD, BG & E		TITLE ROAD ALIGNMENT AND EARTHWORKS 3AB		DATE 31.01.17		SHEET No. 194 OF 208	
CO-ORDINATE SYSTEM MGA ZONE 56		HEIGHT DATUM AHD		DRAWN V.LOUISE		DESIGN N.CUPAC		DESIGN CHECK R.PRAST		RMS REGISTRATION No. DS2016/000619	
				DESIGN MNGR B.HANCOCK		PROJECT MNGR A.HORTON		PREPARED FOR PACIFIC HIGHWAY PACIFIC HIGHWAY OFFICE		ISSUE STATUS ISSUED FOR CONSTRUCTION	
								EDMS No. SF2015/118045		SHEET No. RA-A-41794	
								GRAFTON		ISSUE A	

LEGEND

- EXISTING SURFACE
- FINAL DESIGN SURFACE
- ENABLING WORKS DESIGN SURFACE
- DRAINAGE DESIGN
- LANDSCAPE MOUND



MAY BE INCOMPLETE IF COPIED
mm ON A3 SIZE ORIGINAL
G:\21\25\146\CADD\DRG\RA_Alignment\Earthworks\W2B-GHD-A-RA-DRG-41600.dwg


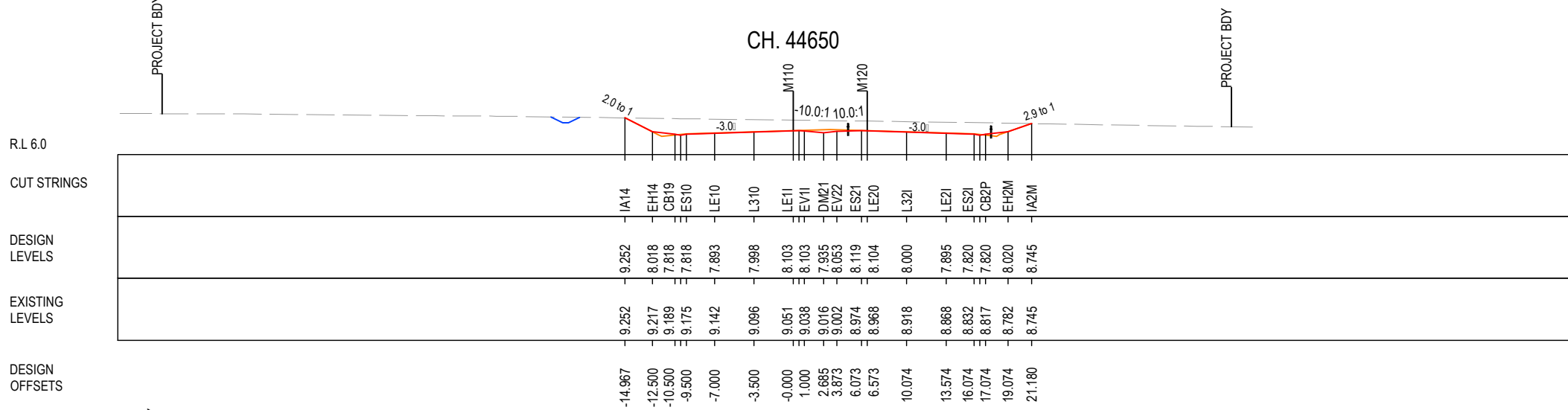
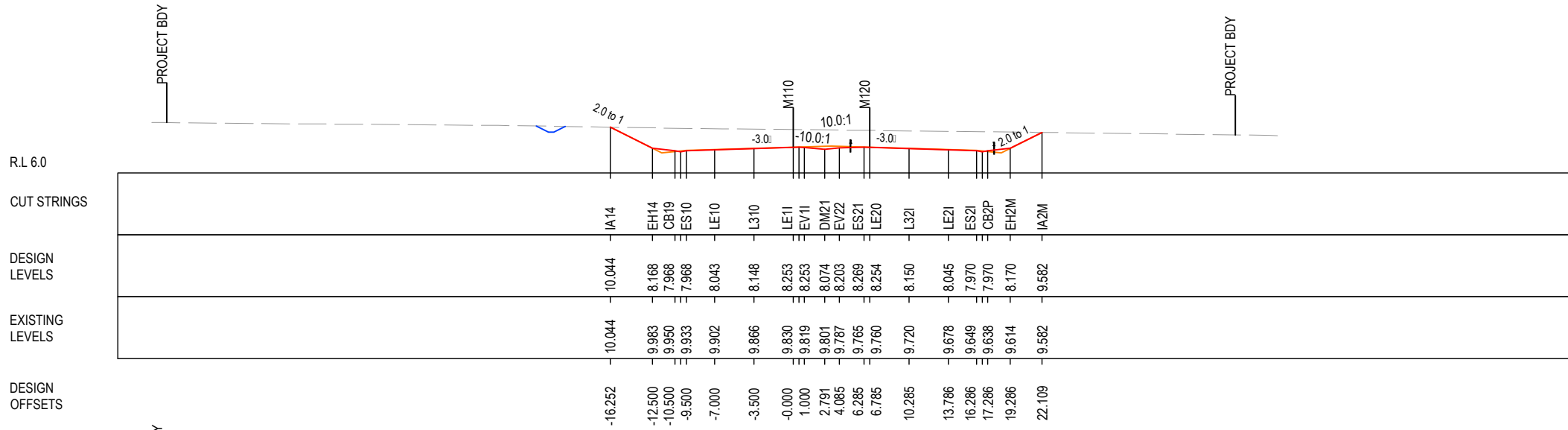
***Disclaimer:** This information is to be used only for the purpose of inspecting fixing or varying road levels in accordance with Part 3 of the Roads Act 1993. In some locations the road configuration has been refined without impacting the road level.

ACCEPTED FOR CONSTRUCTION

DESIGN LOT CODE A-81-RA-01		DESIGN MODEL FILE(S) USED FOR DOCUMENTATION OF THIS DRAWING W2B-GHD-A-RA-MOD-00008.txt		PLOT DATE / TIME 1 Feb 2017 2:00:45 PM		PLOT BY Fran Bathan		CLIENT CLARENCE VALLEY COUNCIL		HW10 - PACIFIC HIGHWAY		A3	
REVISION / REVISION DESCRIPTION ISSUED FOR CONSTRUCTION		SCALES ON A3 SIZE DRAWING SCALE 1:1000		DRAWINGS / DESIGN PREPARED BY GHD, BG & E		TITLE ROAD ALIGNMENT AND EARTHWORKS 3AB		NSW GOVERNMENT Transport Roads & Maritime Services		WOOLGOOLGA TO BALLINA UPGRADE PORTION A - GLENUGIE TO MACLEAN ROAD ALIGNMENT AND EARTHWORKS 3AB CROSS SECTIONS - M110 NORTHBOUND		SHEET No. 195 OF 208	
CO-ORDINATE SYSTEM MGA ZONE 56		HEIGHT DATUM AHD		DRAWN V.LOUISE		DATE 31.01.17		PREPARED FOR PACIFIC HIGHWAY PACIFIC HIGHWAY OFFICE		RMS REGISTRATION No. DS2016/000619		PART 4	
				DESIGN CHECK A.FRENCH		DATE 31.01.17		GRAFTON		ISSUE STATUS ISSUED FOR CONSTRUCTION		EDMS No. SF2015/118045	
				DESIGN N.CUPAC		DATE 31.01.17				SHEET No. RA-A-41795		ISSUE A	
				DESIGN CHECK R.PRAST		DATE 31.01.17							
				DESIGN MNGR B.HANCOCK		DATE 31.01.17							
				PROJECT MNGR A.HORTON		DATE 31.01.17							

LEGEND

	EXISTING SURFACE
	FINAL DESIGN SURFACE
	ENABLING WORKS DESIGN SURFACE
	DRAINAGE DESIGN
	LANDSCAPE MOUND



MAY BE INCOMPLETE IF COPIED FROM A3 SIZE ORIGINAL

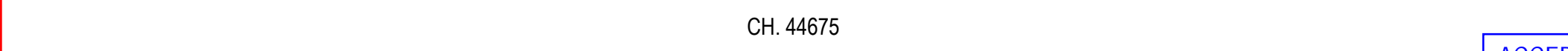
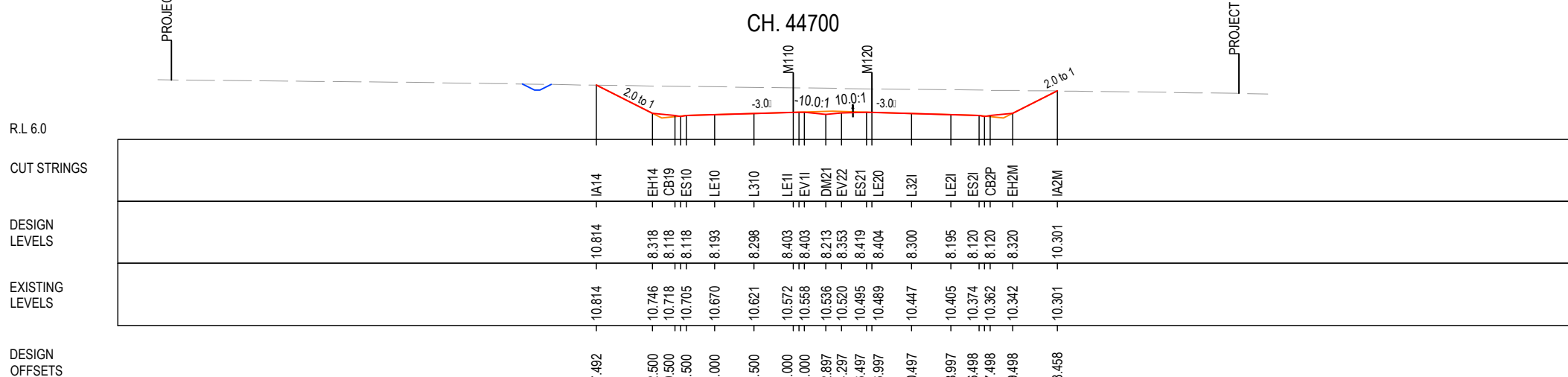
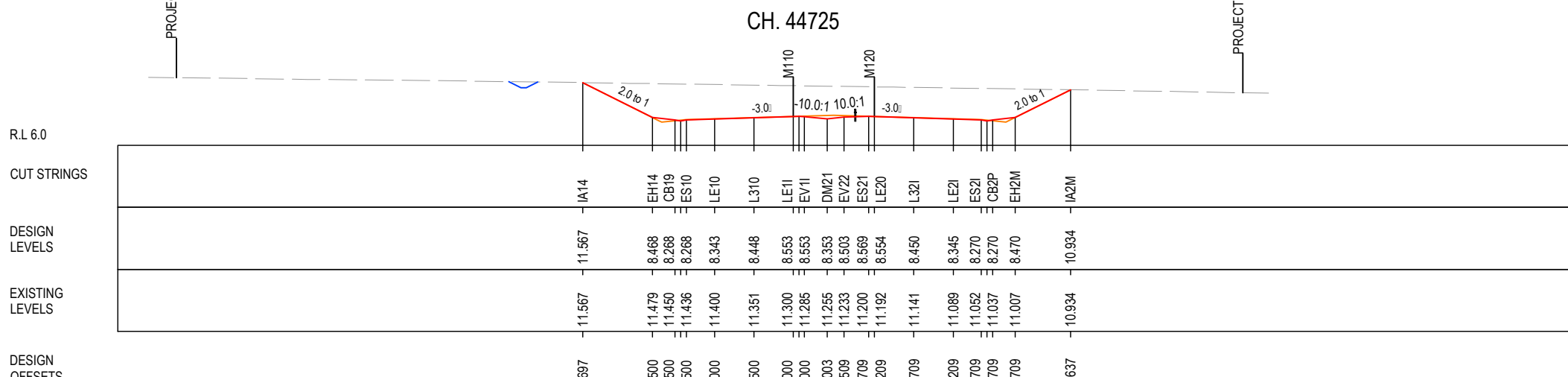
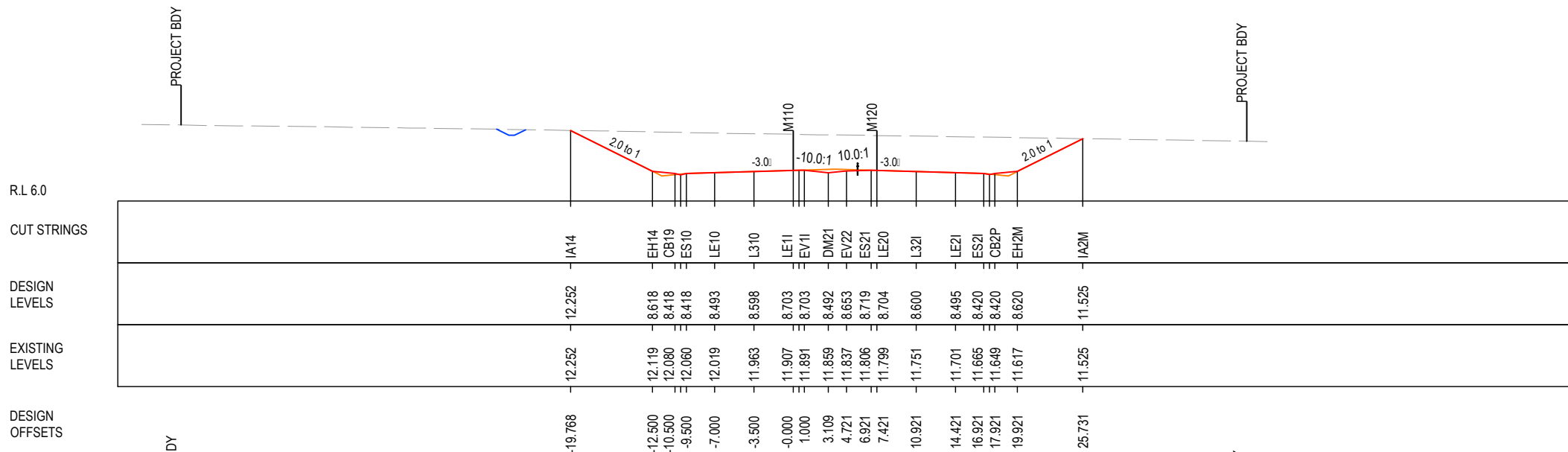
***Disclaimer:** This information is to be used only for the purpose of inspecting fixing or varying road levels in accordance with Part 3 of the Roads Act 1993. In some locations the road configuration has been refined without impacting the road level.

ACCEPTED FOR CONSTRUCTION

DESIGN LOT CODE A-81-RA-01		DESIGN MODEL FILE(S) USED FOR DOCUMENTATION OF THIS DRAWING W2B-GHD-A-RA-MOD-00008.txt		PLOT DATE / TIME 1 Feb 2017 2:00:50 PM		PLOT BY Franl Bathan		CLIENT CLARENCE VALLEY COUNCIL		HW10 - PACIFIC HIGHWAY WOOLGOOLGA TO BALLINA UPGRADE PORTION A - GLENUGIE TO MACLEAN ROAD ALIGNMENT AND EARTHWORKS 3AB CROSS SECTIONS - M110 NORTHBOUND SHEET No. 196 OF 208	A3
WVR No. APPROVAL - AH		SCALES ON A3 SIZE DRAWING 		DRAWINGS / DESIGN PREPARED BY 		TITLE DRAWN V.LOUISE 31.01.17		NSW GOVERNMENT Transport Roads & Maritime Services			
MENDMENT / REVISION DESCRIPTION ISSUED FOR CONSTRUCTION		CO-ORDINATE SYSTEM MGA ZONE 56		HEIGHT DATUM AHD		DRG CHECK A.FRENCH 31.01.17		DESIGN N.CUPAC 31.01.17		RMS REGISTRATION No. DS2016/000619	
						DESIGN CHECK R.PRAST 31.01.17		DESIGN MNGR B.HANCOCK 31.01.17		PART 4	
						PROJECT MNGR A.HORTON 31.01.17		PREPARED FOR PACIFIC HIGHWAY PACIFIC HIGHWAY OFFICE		ISSUE A	
								GRAFTON		ISSUED FOR CONSTRUCTION	
								EDMS No. SF2015/118045		SHEET No. RA-A-41796	

LEGEND

- EXISTING SURFACE
- FINAL DESIGN SURFACE
- ENABLING WORKS DESIGN SURFACE
- DRAINAGE DESIGN
- LANDSCAPE MOUND



MAY BE INCOMPLETE IF COPIED
mm ON A3 SIZE ORIGINAL


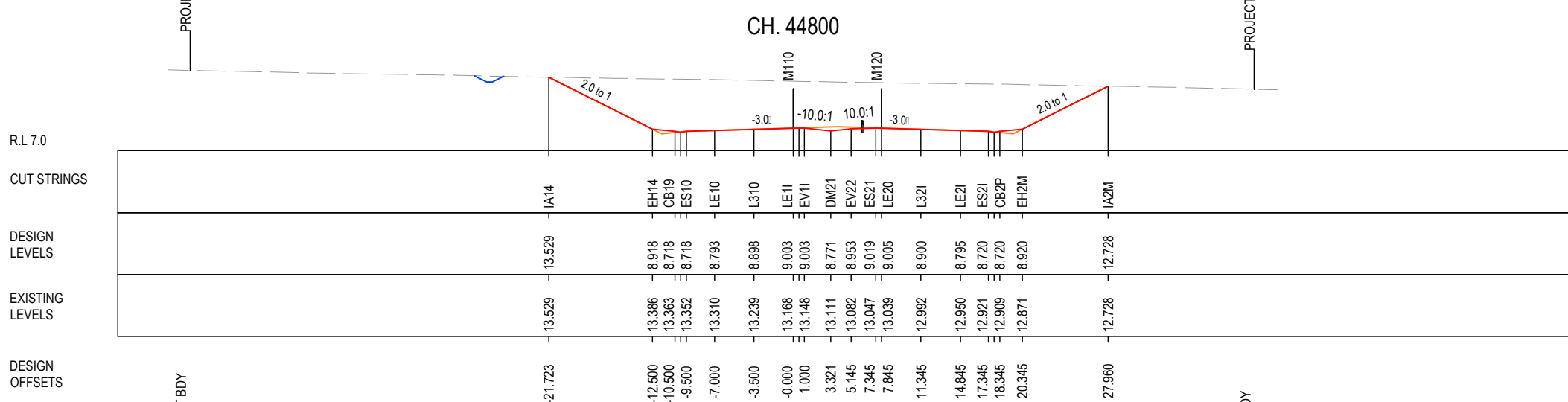
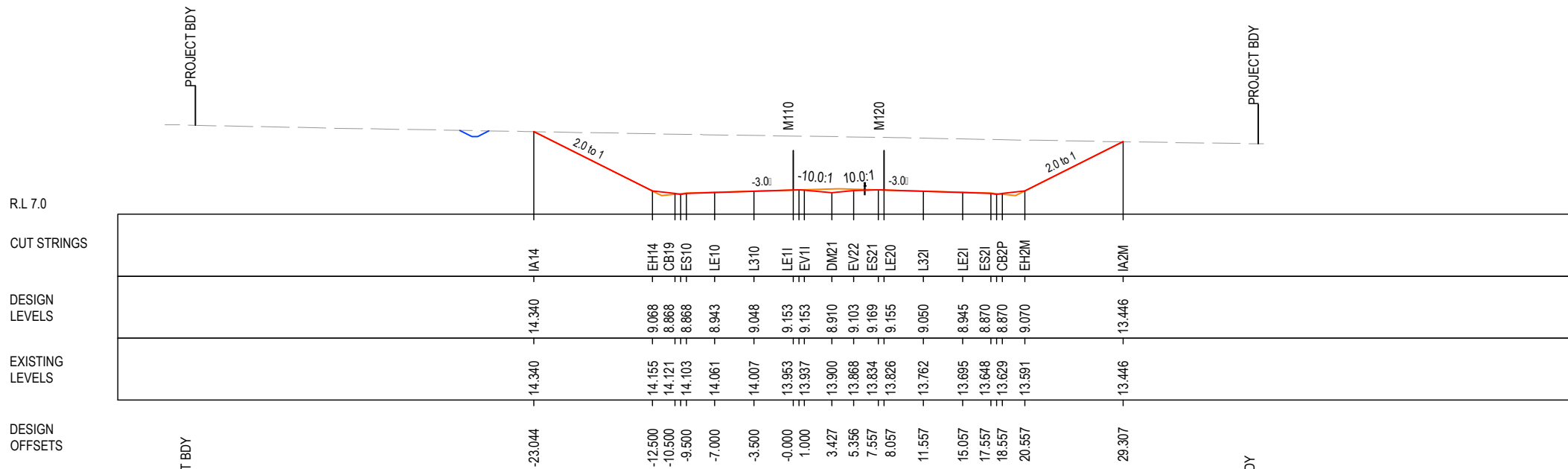
***Disclaimer:** This information is to be used only for the purpose of inspecting fixing or varying road levels in accordance with Part 3 of the Roads Act 1993. In some locations the road configuration has been refined without impacting the road level.

ACCEPTED FOR CONSTRUCTION

DESIGN LOT CODE A-81-RA-01		DESIGN MODEL FILE(S) USED FOR DOCUMENTATION OF THIS DRAWING W2B-GHD-A-RA-MOD-00008.txt		PLOT DATE / TIME 1 February 2017 2:00:55 PM		PLOT BY Franl Bathan		CLIENT CLARENCE VALLEY COUNCIL		HW10 - PACIFIC HIGHWAY WOOLGOOLGA TO BALLINA UPGRADE PORTION A - GLENUGIE TO MACLEAN ROAD ALIGNMENT AND EARTHWORKS 3AB CROSS SECTIONS - M110 NORTHBOUND SHEET No. 197 OF 208	A3	
MENDMENT / REVISION DESCRIPTION ISSUED FOR CONSTRUCTION		SCALES ON A3 SIZE DRAWING		DRAWINGS / DESIGN PREPARED BY		TITLE		CLIENT Transport Roads & Maritime Services				
WVR No. APPROVAL		SCALE 1:1000m				DRAWN V.LOUISE 31.01.17		PREPARED FOR PACIFIC HIGHWAY PACIFIC HIGHWAY OFFICE GRAFTON		RMS REGISTRATION No. DS2016/000619	PART 4	
CO-ORDINATE SYSTEM MGA ZONE 56		HEIGHT DATUM AHD				DRG CHECK A.FRENCH 31.01.17		ISSUE STATUS ISSUED FOR CONSTRUCTION		EDMS No. SF2015/118045	SHEET No. RA-A-41797	ISSUE A
						DESIGN N.CUPAC 31.01.17				© Roads and Maritime Services		
						DESIGN CHECK R.PRAST 31.01.17						
						DESIGN MNGR B.HANCOCK 31.01.17						
						PROJECT MNGR A.HORTON 31.01.17						

LEGEND

- EXISTING SURFACE
- FINAL DESIGN SURFACE
- ENABLING WORKS DESIGN SURFACE
- DRAINAGE DESIGN
- LANDSCAPE MOUND



MAY BE INCOMPLETE IF COPIED
mm ON A3 SIZE ORIGINAL
G:\21\25146\CADD\DRG\RA_Alignment\Earthworks\W2B-GHD-A-RA-DRG-41600.dwg


***Disclaimer:** This information is to be used only for the purpose of inspecting fixing or varying road levels in accordance with Part 3 of the Roads Act 1993. In some locations the road configuration has been refined without impacting the road level.

ACCEPTED FOR CONSTRUCTION

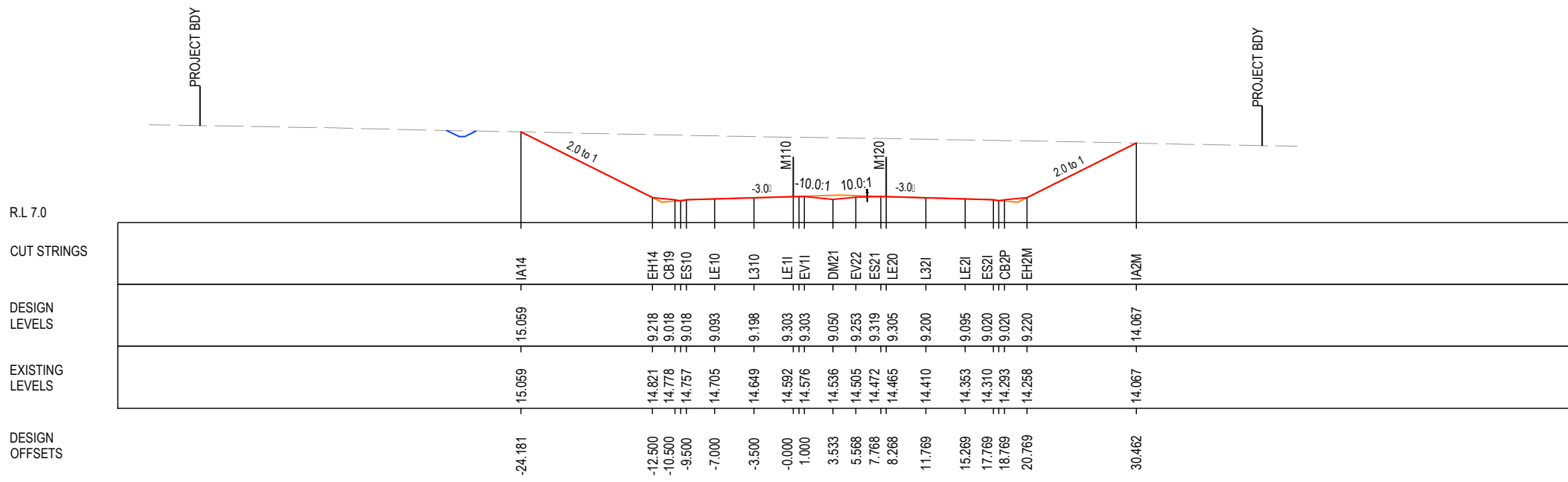
DESIGN LOT CODE A-81-RA-01		DESIGN MODEL FILE(S) USED FOR DOCUMENTATION OF THIS DRAWING W2B-GHD-A-RA-MOD-00008.txt		PLOT DATE / TIME 1 Feb 2017 2:01:00 PM		PLOT BY Fran Bathan		CLIENT CLARENCE VALLEY COUNCIL HW10 - PACIFIC HIGHWAY		A3	
REVISION / REVISION DESCRIPTION ISSUED FOR CONSTRUCTION		SCALES ON A3 SIZE DRAWING SCALE 1:1000		DRAWINGS / DESIGN PREPARED BY GHD, BG & E		TITLE DRAWN: V.LOUISE DRG CHECK: A.FRENCH DESIGN: N.CUPAC DESIGN CHECK: R.PRAST DESIGN MNGR: B.HANCOCK PROJECT MNGR: A.HORTON		NSW GOVERNMENT Transport Roads & Maritime Services		PART 4 SHEET No. 198 OF 208 RMS REGISTRATION No. DS2016/000619 ISSUE STATUS: ISSUED FOR CONSTRUCTION EDMS No. SF2015/118045 SHEET No. RA-A-41798 ISSUE: A	
CO-ORDINATE SYSTEM MGA ZONE 56		HEIGHT DATUM AHD								© Roads and Maritime Services	

LEGEND

	EXISTING SURFACE
	FINAL DESIGN SURFACE
	ENABLING WORKS DESIGN SURFACE
	DRAINAGE DESIGN
	LANDSCAPE MOUND



CH. 44850



CH. 44825

MAY BE INCOMPLETE IF COPIED FROM ORIGINAL
G:\21\25\146\CADD\DRG\RA_Alignment_Earthworks\W2B-GHD-A-RA-DRG-41600.dwg

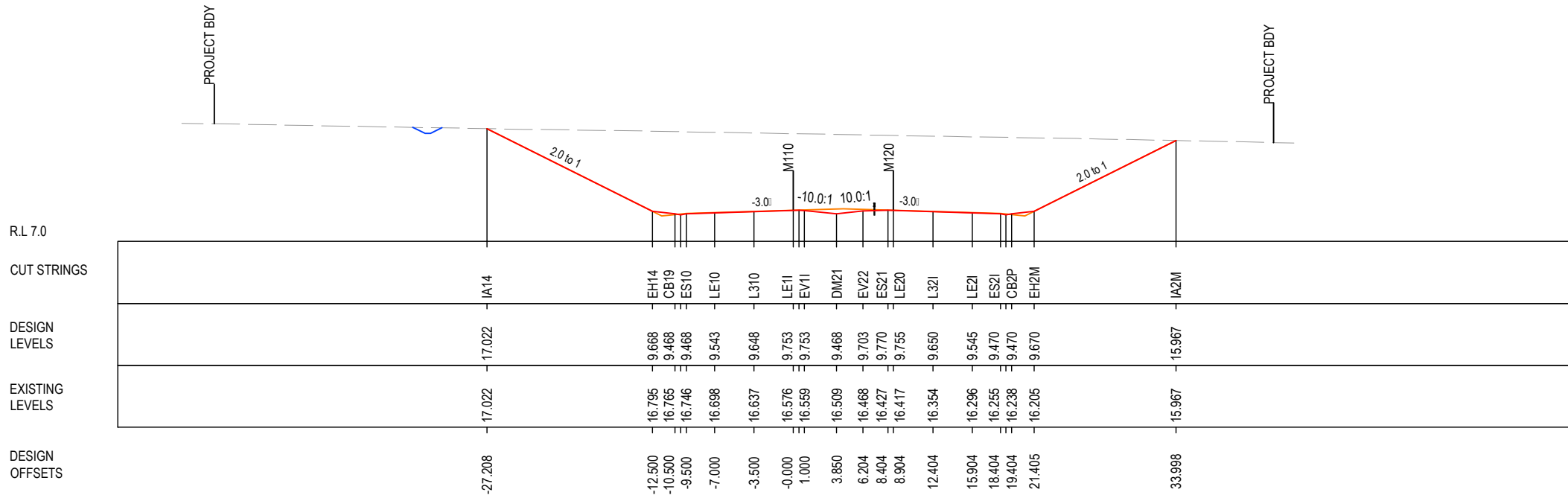
*Disclaimer: This information is to be used only for the purpose of inspecting fixing or varying road levels in accordance with Part 3 of the Roads Act 1993. In some locations the road configuration has been refined without impacting the road level.

ACCEPTED FOR CONSTRUCTION

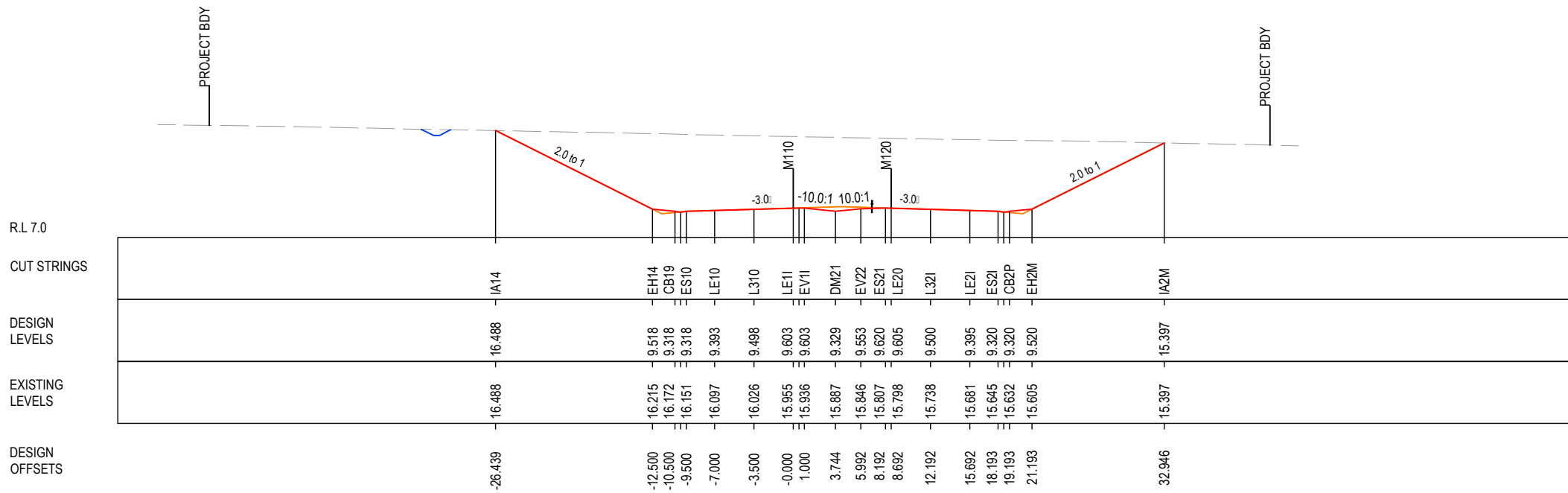
DESIGN LOT CODE A-81-RA-01	DESIGN MODEL FILE(S) USED FOR DOCUMENTATION OF THIS DRAWING W2B-GHD-A-RA-MOD-00008.txt	PLOT DATE / TIME 1 February 2017 2:01:05 PM	PLOT BY Fran Bathan	CLIENT CLARENCE VALLEY COUNCIL HW10 - PACIFIC HIGHWAY	A3
MENDMENT / REVISION DESCRIPTION ISSUED FOR CONSTRUCTION	WVR No. APPROVAL -- AH	SCALES ON A3 SIZE DRAWING 	DRAWINGS / DESIGN PREPARED BY 	TITLE ROAD ALIGNMENT AND EARTHWORKS 3AB	CROSS SECTIONS - M110 NORTHBOUND SHEET No. 199 OF 208
CO-ORDINATE SYSTEM MGA ZONE 56	HEIGHT DATUM AHD		DRAWN V.LOUISE 31.01.17	DRG CHECK A.FRENCH 31.01.17	DESIGN N.CUPAC 31.01.17
			DESIGN CHECK R.PRAST 31.01.17	DESIGN MNGR B.HANCOCK 31.01.17	PROJECT MNGR A.HORTON 31.01.17
			PREPARED FOR PACIFIC HIGHWAY PACIFIC HIGHWAY OFFICE GRAFTON	RMS REGISTRATION No. DS2016/000619	ISSUE STATUS ISSUED FOR CONSTRUCTION
				EDMS No. SF2015/118045	SHEET No. RA-A-41799
					ISSUE A

LEGEND

- EXISTING SURFACE
- FINAL DESIGN SURFACE
- ENABLING WORKS DESIGN SURFACE
- DRAINAGE DESIGN
- LANDSCAPE MOUND



CH. 44900



CH. 44875

MAY BE INCOMPLETE IF COPIED
mm ON A3 SIZE ORIGINAL

G:\21\25148\CADD\DRG\RA_Alignment_Earthworks\W2B-GHD-A-RA-DRG-41600.dwg


*Disclaimer: This information is to be used only for the purpose of inspecting fixing or varying road levels in accordance with Part 3 of the Roads Act 1993. In some locations the road configuration has been refined without impacting the road level.

ACCEPTED FOR CONSTRUCTION

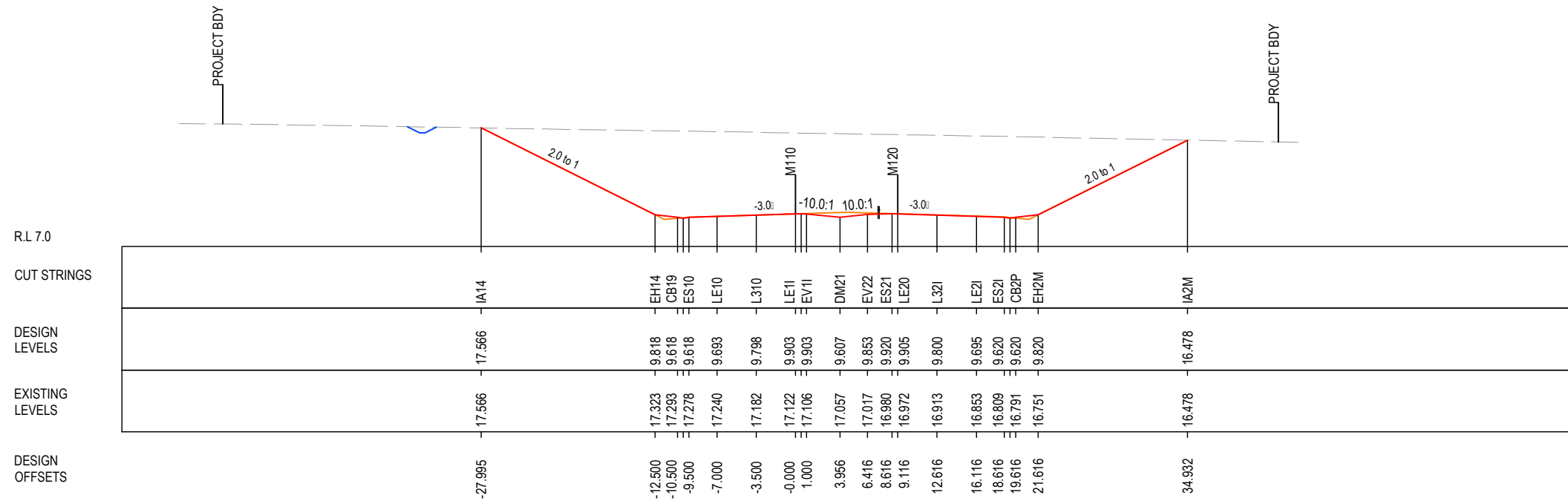
DESIGN LOT CODE A-81-RA-01		DESIGN MODEL FILE(S) USED FOR DOCUMENTATION OF THIS DRAWING W2B-GHD-A-RA-MOD-00008.txt		PLOT DATE / TIME 1 February 2017 2:01:10 PM		PLOT BY Franl Bathan		CLIENT CLARENCE VALLEY COUNCIL HW10 - PACIFIC HIGHWAY		A3	
MENDMENT / REVISION DESCRIPTION ISSUED FOR CONSTRUCTION		SCALES ON A3 SIZE DRAWING		DRAWINGS / DESIGN PREPARED BY		TITLE		NSW GOVERNMENT Transport Roads & Maritime Services		CLARENCE VALLEY COUNCIL HW10 - PACIFIC HIGHWAY WOOLGOOLGA TO BALLINA UPGRADE PORTION A - GLENUGIE TO MACLEAN ROAD ALIGNMENT AND EARTHWORKS 3AB CROSS SECTIONS - M110 NORTHBOUND SHEET No. 200 OF 208	
WVR No. APPROVAL		SCALE 1:1000		GHD BG & E		DRAWN V.LOUISE 31.01.17		PREPARED FOR PACIFIC HIGHWAY PACIFIC HIGHWAY OFFICE GRAFTON		RMS REGISTRATION No. DS2016/000619	
CO-ORDINATE SYSTEM MGA ZONE 56		HEIGHT DATUM AHD				DRG CHECK A.FRENCH 31.01.17		ISSUE STATUS ISSUED FOR CONSTRUCTION		EDMS No. SF2015/118045 SHEET No. RA-A-41800	
						DESIGN N.CUPAC 31.01.17		ISSUE		A	
						DESIGN CHECK R.PRAST 31.01.17					
						DESIGN MNGR B.HANCOCK 31.01.17					
						PROJECT MNGR A.HORTON 31.01.17					

LEGEND

- EXISTING SURFACE
- FINAL DESIGN SURFACE
- ENABLING WORKS DESIGN SURFACE
- DRAINAGE DESIGN
- LANDSCAPE MOUND



CH. 44950



CH. 44925

MAY BE INCOMPLETE IF COPIED FROM ORIGINAL

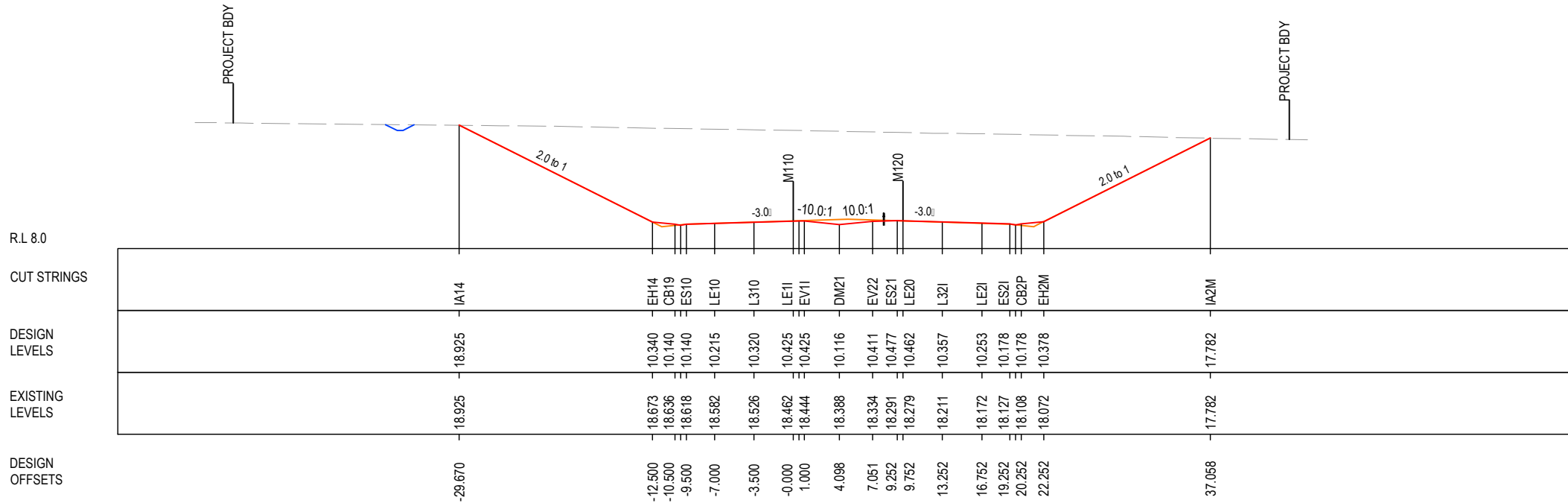
G:\21\25146\CADD\DRG\RA_Alignment_Earthworks\W2B-GHD-A-RA-DRG-41600.dwg

*Disclaimer: This information is to be used only for the purpose of inspecting fixing or varying road levels in accordance with Part 3 of the Roads Act 1993. In some locations the road configuration has been refined without impacting the road level.


ACCEPTED FOR CONSTRUCTION

DESIGN LOT CODE A-81-RA-01		DESIGN MODEL FILE(S) USED FOR DOCUMENTATION OF THIS DRAWING W2B-GHD-A-RA-MOD-00008.txt		PLOT DATE / TIME 1 February 2017 2:01:15 PM		PLOT BY Fran Bathan		CLIENT CLARENCE VALLEY COUNCIL		HW10 - PACIFIC HIGHWAY		A3	
REVISION / REVISION DESCRIPTION ISSUED FOR CONSTRUCTION		SCALES ON A3 SIZE DRAWING		DRAWINGS / DESIGN PREPARED BY		TITLE		NSW GOVERNMENT		Transport Roads & Maritime Services		CLARENCE VALLEY COUNCIL WOOLGOOLGA TO BALLINA UPGRADE PORTION A - GLENUGIE TO MACLEAN ROAD ALIGNMENT AND EARTHWORKS 3AB CROSS SECTIONS - M110 NORTHBOUND SHEET No. 201 OF 208	
WVR No. APPROVAL		SCALE 1:1000		GHD BG & E		DRAWN V.LOUISE		31.01.17		PREPARED FOR PACIFIC HIGHWAY PACIFIC HIGHWAY OFFICE		RMS REGISTRATION No. DS2016/000619	
CO-ORDINATE SYSTEM MGA ZONE 56		HEIGHT DATUM AHD		DRG CHECK A.FRENCH		DESIGN N.CUPAC		31.01.17		PACIFIC HIGHWAY OFFICE GRAFTON		SHEET No. RA-A-41801	
				DESIGN CHECK R.PRAST		DESIGN MNGR B.HANCOCK		31.01.17		ISSUE STATUS ISSUED FOR CONSTRUCTION		EDMS No. SF2015/118045	
				PROJECT MNGR A.HORTON				31.01.17				ISSUE A	

	EXISTING SURFACE
	FINAL DESIGN SURFACE
	ENABLING WORKS DESIGN SURFACE
	DRAINAGE DESIGN
	LANDSCAPE MOUND



CH. 45000



CH. 44975

MAY BE INCOMPLETE IF COPIED FROM ORIGINAL

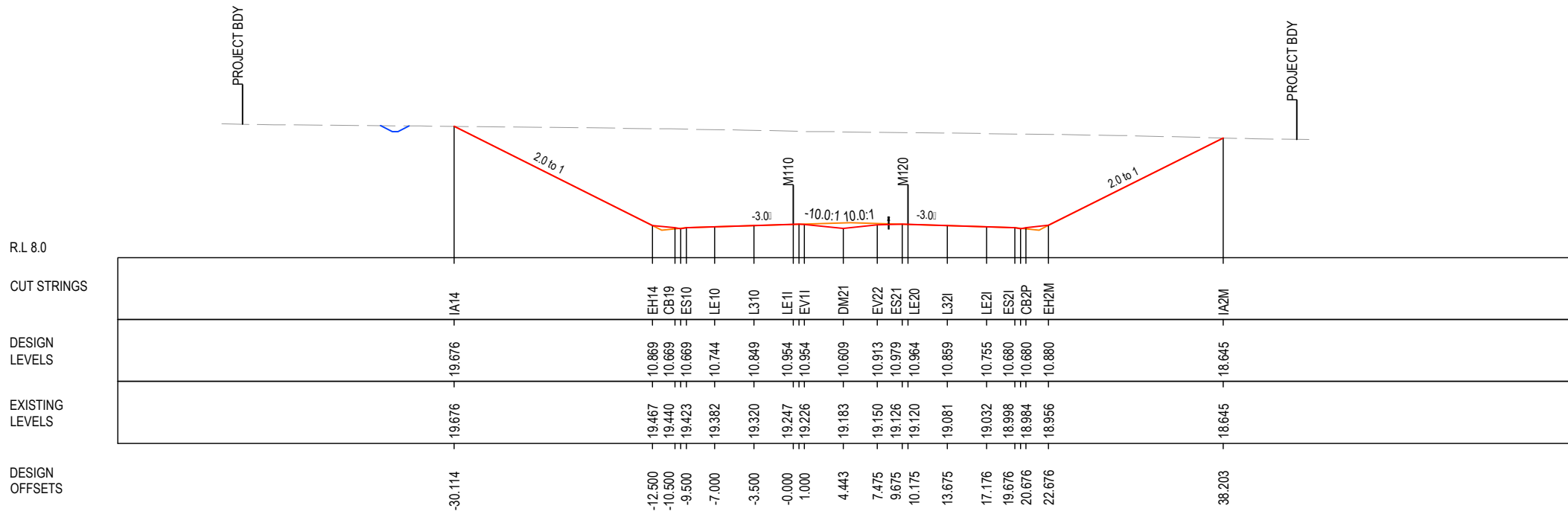
G:\21\25146\CADD\DRG\RA_Alignment_Earthworks\W2B-GHD-A-RA-DRG-41600.dwg

*Disclaimer: This information is to be used only for the purpose of inspecting fixing or varying road levels in accordance with Part 3 of the Roads Act 1993. In some locations the road configuration has been refined without impacting the road level.

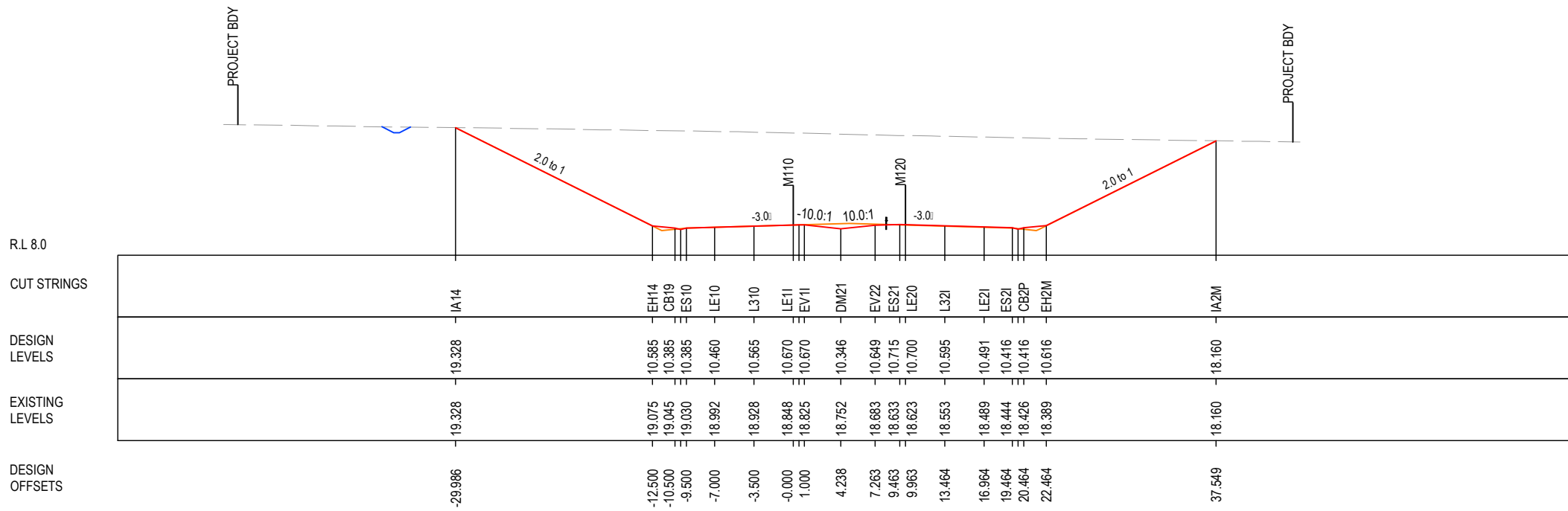
ACCEPTED FOR CONSTRUCTION

DESIGN LOT CODE A-81-RA-01		DESIGN MODEL FILE(S) USED FOR DOCUMENTATION OF THIS DRAWING W2B-GHD-A-RA-MOD-00008.txt		PLOT DATE / TIME 1 February 2017 2:01:20 PM		PLOT BY Franz Bathen		CLIENT CLARENCE VALLEY COUNCIL		HW10 - PACIFIC HIGHWAY		A3	
REVISION / REVISION DESCRIPTION ISSUED FOR CONSTRUCTION		SCALES ON A3 SIZE DRAWING SCALE 1:1000		DRAWINGS / DESIGN PREPARED BY GHD, BG & E		TITLE ROAD ALIGNMENT AND EARTHWORKS 3AB		NSW GOVERNMENT Transport Roads & Maritime Services		WOOLGOOLGA TO BALLINA UPGRADE PORTION A - GLENUGIE TO MACLEAN ROAD ALIGNMENT AND EARTHWORKS 3AB CROSS SECTIONS - M110 NORTHBOUND		SHEET No. 202 OF 208	
CO-ORDINATE SYSTEM MGA ZONE 56		HEIGHT DATUM AHD		RMS REGISTRATION No. DS2016/000619		PREPARED FOR PACIFIC HIGHWAY PACIFIC HIGHWAY OFFICE		ISSUE STATUS ISSUED FOR CONSTRUCTION		EDMS No. SF2015/118045		SHEET No. RA-A-41802	
						PROJECT MNGR A.HORTON		GRAFTON				PART 4 ISSUE A	

LEGEND	
	EXISTING SURFACE
	FINAL DESIGN SURFACE
	ENABLING WORKS DESIGN SURFACE
	DRAINAGE DESIGN
	LANDSCAPE MOUND



CH. 45050



CH. 45025

MAY BE INCOMPLETE IF COPIED
mm ON A3 SIZE ORIGINAL

G:\21\25146\CADD\DRG\RA_Alignment_Earthworks\W2B-GHD-A-RA-DRG-1600.dwg


*Disclaimer: This information is to be used only for the purpose of inspecting fixing or varying road levels in accordance with Part 3 of the Roads Act 1993. In some locations the road configuration has been refined without impacting the road level.

ACCEPTED FOR CONSTRUCTION

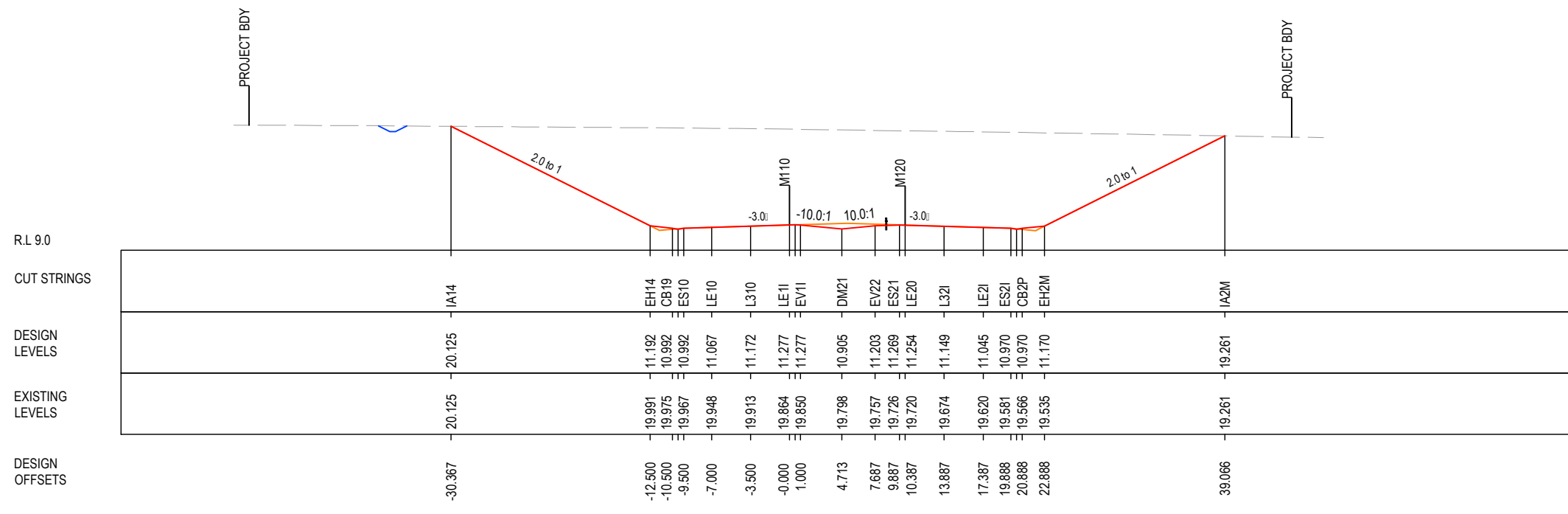
DESIGN LOT CODE A-81-RA-01		DESIGN MODEL FILE(S) USED FOR DOCUMENTATION OF THIS DRAWING W2B-GHD-A-RA-MOD-00008.txt		PLOT DATE / TIME 1 February 2017 2:01:25 PM		PLOT BY Fran Bathan		CLIENT CLARENCE VALLEY COUNCIL HW10 - PACIFIC HIGHWAY		A3	
REVISION / REVISION DESCRIPTION ISSUED FOR CONSTRUCTION		SCALES ON A3 SIZE DRAWING SCALE 1:1000		DRAWINGS / DESIGN PREPARED BY GHD BG & E		TITLE ROAD ALIGNMENT AND EARTHWORKS 3AB		NSW GOVERNMENT Transport Roads & Maritime Services		SHEET No. 203 OF 208	
CO-ORDINATE SYSTEM MGA ZONE 56		HEIGHT DATUM AHD		DESIGN CHECK A.FRENCH		DATE 31.01.17		PREPARED FOR PACIFIC HIGHWAY PACIFIC HIGHWAY OFFICE		RMS REGISTRATION No. DS2016/000619	
				DESIGN N.CUPAC		31.01.17		GRAFTON		PART 4	
				DESIGN CHECK R.PRAST		31.01.17		ISSUE STATUS ISSUED FOR CONSTRUCTION		EDMS No. SF2015/118045	
				DESIGN MNGR B.HANCOCK		31.01.17		SHEET No. RA-A-41803		ISSUE A	
				PROJECT MNGR A.HORTON		31.01.17				© Roads and Maritime Services	

LEGEND

- EXISTING SURFACE
- FINAL DESIGN SURFACE
- ENABLING WORKS DESIGN SURFACE
- DRAINAGE DESIGN
- LANDSCAPE MOUND



CH. 45100



CH. 45075

MAY BE INCOMPLETE IF COPIED FROM ORIGINAL

G:\21\25146\CADD\DRG\RA_Alignment_Earthworks\W2B-GHD-A-RA-DRG-41600.dwg


***Disclaimer:** This information is to be used only for the purpose of inspecting fixing or varying road levels in accordance with Part 3 of the Roads Act 1993. In some locations the road configuration has been refined without impacting the road level.

ACCEPTED FOR CONSTRUCTION

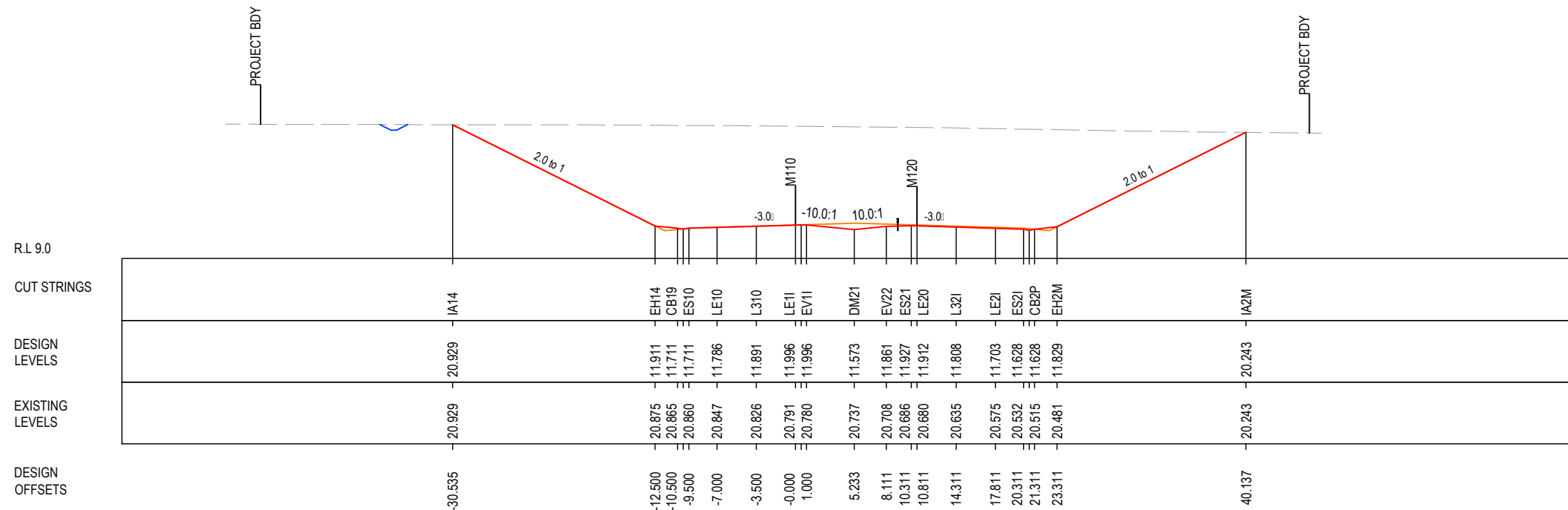
DESIGN LOT CODE A-81-RA-01		DESIGN MODEL FILE(S) USED FOR DOCUMENTATION OF THIS DRAWING W2B-GHD-A-RA-MOD-00008.txt		PLOT DATE / TIME 1 Feb 2017 2:01:29 PM		PLOT BY Franl Bathan		CLIENT CLARENCE VALLEY COUNCIL HW10 - PACIFIC HIGHWAY		A3	
REVISION / REVISION DESCRIPTION ISSUED FOR CONSTRUCTION		SCALES ON A3 SIZE DRAWING		DRAWINGS / DESIGN PREPARED BY		TITLE		NSW GOVERNMENT Transport Roads & Maritime Services		CLARENCE VALLEY COUNCIL HW10 - PACIFIC HIGHWAY WOOLGOOLGA TO BALLINA UPGRADE PORTION A - GLENUGIE TO MACLEAN ROAD ALIGNMENT AND EARTHWORKS 3AB CROSS SECTIONS - M110 NORTHBOUND SHEET No. 204 OF 208	
WVR No. APPROVAL		SCALE 1:1000		GHD BG & E		DRAWN V.LOUISE 31.01.17		PREPARED FOR PACIFIC HIGHWAY PACIFIC HIGHWAY OFFICE		RMS REGISTRATION No. DS2016/000619	
CO-ORDINATE SYSTEM MGA ZONE 56		HEIGHT DATUM AHD				DRG CHECK A.FRENCH 31.01.17		PACIFIC HIGHWAY OFFICE		ISSUE STATUS ISSUED FOR CONSTRUCTION	
						DESIGN N.CUPAC 31.01.17		GRAFTON		EDMS No. SF2015/118045	
						DESIGN CHECK R.PRAST 31.01.17				SHEET No. RA-A-41804	
						DESIGN MNGR B.HANCOCK 31.01.17				ISSUE A	
						PROJECT MNGR A.HORTON 31.01.17				© Roads and Maritime Services	

LEGEND

- EXISTING SURFACE
- FINAL DESIGN SURFACE
- ENABLING WORKS DESIGN SURFACE
- DRAINAGE DESIGN
- LANDSCAPE MOUND



CH. 45150



CH. 45125

MAY BE INCOMPLETE IF COPIED
mm ON A3 SIZE ORIGINAL

G:\21\25146\CADD\DRG\RA_Alignment_Earthworks\W2B-GHD-A-RA-DRG-11600.dwg


*Disclaimer: This information is to be used only for the purpose of inspecting fixing or varying road levels in accordance with Part 3 of the Roads Act 1993. In some locations the road configuration has been refined without impacting the road level.

ACCEPTED FOR CONSTRUCTION


DESIGN LOT CODE A-81-RA-01		DESIGN MODEL FILE(S) USED FOR DOCUMENTATION OF THIS DRAWING W2B-GHD-A-RA-MOD-00008.txt		PLOT DATE / TIME 1 February 2017 2:01:34 PM		PLOT BY Franl Bathan		CLIENT CLARENCE VALLEY COUNCIL HW10 - PACIFIC HIGHWAY		A3	
MENDMENT / REVISION DESCRIPTION ISSUED FOR CONSTRUCTION		SCALES ON A3 SIZE DRAWING		DRAWINGS / DESIGN PREPARED BY		TITLE		NSW GOVERNMENT Transport Roads & Maritime Services		CLARENCE VALLEY COUNCIL HW10 - PACIFIC HIGHWAY WOOLGOOLGA TO BALLINA UPGRADE PORTION A - GLENUGIE TO MACLEAN ROAD ALIGNMENT AND EARTHWORKS 3AB CROSS SECTIONS - M110 NORTHBOUND SHEET No. 205 OF 208	
WVR No. APPROVAL		SCALE 1:1000		GHD BG & E		DRAWN V.LOUISE 31.01.17		PREPARED FOR PACIFIC HIGHWAY PACIFIC HIGHWAY OFFICE		RMS REGISTRATION No. DS2016/000619	
CO-ORDINATE SYSTEM MGA ZONE 56		HEIGHT DATUM AHD				DRG CHECK A.FRENCH 31.01.17		PACIFIC HIGHWAY OFFICE		ISSUE STATUS ISSUED FOR CONSTRUCTION	
						DESIGN N.CUPAC 31.01.17		GRAFTON		EDMS No. SF2015/118045	
						DESIGN CHECK R.PRAST 31.01.17				SHEET No. RA-A-41805	
						DESIGN MNGR B.HANCOCK 31.01.17				ISSUE A	
						PROJECT MNGR A.HORTON 31.01.17				© Roads and Maritime Services	

LEGEND

	EXISTING SURFACE
	FINAL DESIGN SURFACE
	ENABLING WORKS DESIGN SURFACE
	DRAINAGE DESIGN
	LANDSCAPE MOUND



CH. 45200



CH. 45175

MAY BE INCOMPLETE IF COPIED FROM ORIGINAL

G:\21\25146\CADD\DRG\RA_Alignment_Earthworks\W2B-GHD-A-RA-DRG-41600.dwg

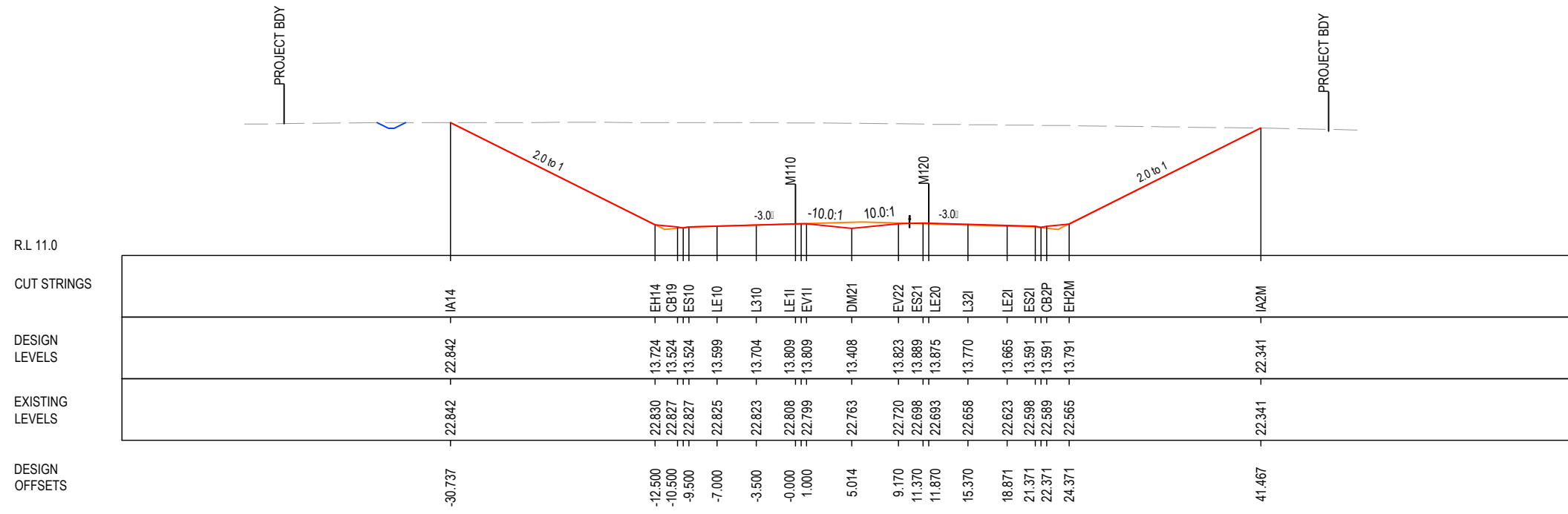
***Disclaimer:** This information is to be used only for the purpose of inspecting fixing or varying road levels in accordance with Part 3 of the Roads Act 1993. In some locations the road configuration has been refined without impacting the road level.

ACCEPTED FOR CONSTRUCTION


DESIGN LOT CODE A-81-RA-01	DESIGN MODEL FILE(S) USED FOR DOCUMENTATION OF THIS DRAWING W2B-GHD-A-RA-MOD-00008.txt	PLOT DATE / TIME 1 February 2017 2:01:39 PM	PLOT BY Franl Bathan	CLIENT CLARENCE VALLEY COUNCIL HW10 - PACIFIC HIGHWAY	A3
WVR No. APPROVAL - AH	SCALES ON A3 SIZE DRAWING 	TITLE	NAME	DATE	Transport Roads & Maritime Services CLARENCE VALLEY COUNCIL HW10 - PACIFIC HIGHWAY WOOLGOOLGA TO BALLINA UPGRADE PORTION A - GLENUGIE TO MACLEAN ROAD ALIGNMENT AND EARTHWORKS 3AB CROSS SECTIONS - M110 NORTHBOUND SHEET No. 206 OF 208
ISSUED FOR CONSTRUCTION	DRAWINGS / DESIGN PREPARED BY 	DRAWN	V.LOUISE	31.01.17	
CO-ORDINATE SYSTEM MGA ZONE 56	HEIGHT DATUM AHD	DRG CHECK	A.FRENCH	31.01.17	
		DESIGN	N.CUPAC	31.01.17	
		DESIGN CHECK	R.PRAST	31.01.17	
		DESIGN MNGR	B.HANCOCK	31.01.17	PREPARED FOR PACIFIC HIGHWAY PACIFIC HIGHWAY OFFICE PROJECT MNGR A.HORTON
		PROJECT MNGR	A.HORTON	31.01.17	RMS REGISTRATION No. DS2016/000619 ISSUE STATUS ISSUED FOR CONSTRUCTION EDMS No. SF2015/118045 SHEET No. RA-A-41806 ISSUE A

LEGEND

- EXISTING SURFACE
- FINAL DESIGN SURFACE
- ENABLING WORKS DESIGN SURFACE
- DRAINAGE DESIGN
- LANDSCAPE MOUND



CH. 45250



CH. 45225

MAY BE INCOMPLETE IF COPIED
mm ON A3 SIZE ORIGINAL

G:\21\25\148\CADD\DRG\RA_Alignment_Earthworks\W2B-GHD-A-RA-DRG-41600.dwg


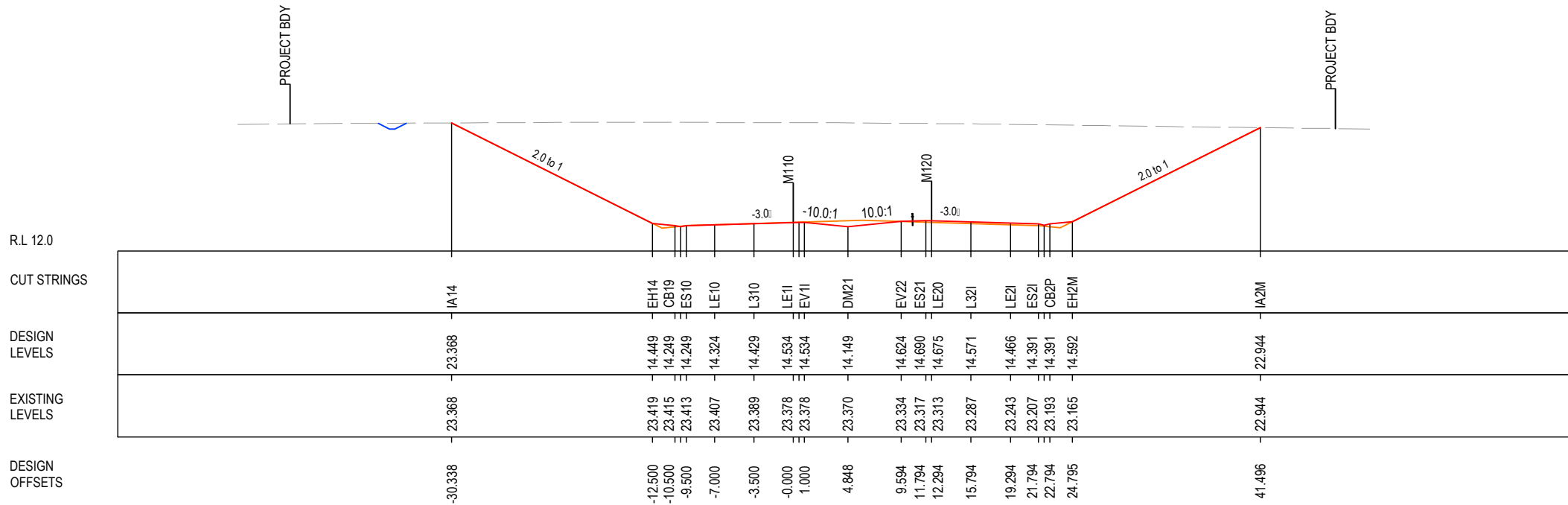
*Disclaimer: This information is to be used only for the purpose of inspecting fixing or varying road levels in accordance with Part 3 of the Roads Act 1993. In some locations the road configuration has been refined without impacting the road level.

ACCEPTED FOR CONSTRUCTION

DESIGN LOT CODE A-81-RA-01	DESIGN MODEL FILE(S) USED FOR DOCUMENTATION OF THIS DRAWING W2B-GHD-A-RA-MOD-00008.txt	PLOT DATE / TIME 1 February 2017 2:01:45 PM	PLOT BY Franl Bathan	CLIENT CLARENCE VALLEY COUNCIL HW10 - PACIFIC HIGHWAY	A3
REVISION / REVISION DESCRIPTION ISSUED FOR CONSTRUCTION	WVR No. APPROVAL AH	SCALES ON A3 SIZE DRAWING SCALE 1:100m	DRAWINGS / DESIGN PREPARED BY GHD BG & E	TITLE ROAD ALIGNMENT AND EARTHWORKS 3AB CROSS SECTIONS - M110 NORTHBOUND	SHEET No. 207 OF 208
CO-ORDINATE SYSTEM MGA ZONE 56	HEIGHT DATUM AHD	DRG CHECK A.FRENCH	DESIGN N.CUPAC	DESIGN CHECK R.PRAST	RMS REGISTRATION No. DS2016/000619
		DESIGN MNGR B.HANCOCK	PROJECT MNGR A.HORTON	PREPARED FOR PACIFIC HIGHWAY PACIFIC HIGHWAY OFFICE GRAFTON	ISSUE STATUS ISSUED FOR CONSTRUCTION
		EDMS No. SF2015/118045	SHEET No. RA-A-41807	ISSUE A	© Roads and Maritime Services

LEGEND

- EXISTING SURFACE
- FINAL DESIGN SURFACE
- ENABLING WORKS DESIGN SURFACE
- DRAINAGE DESIGN
- LANDSCAPE MOUND



MAY BE INCOMPLETE IF COPIED
mm ON A3 SIZE ORIGINAL

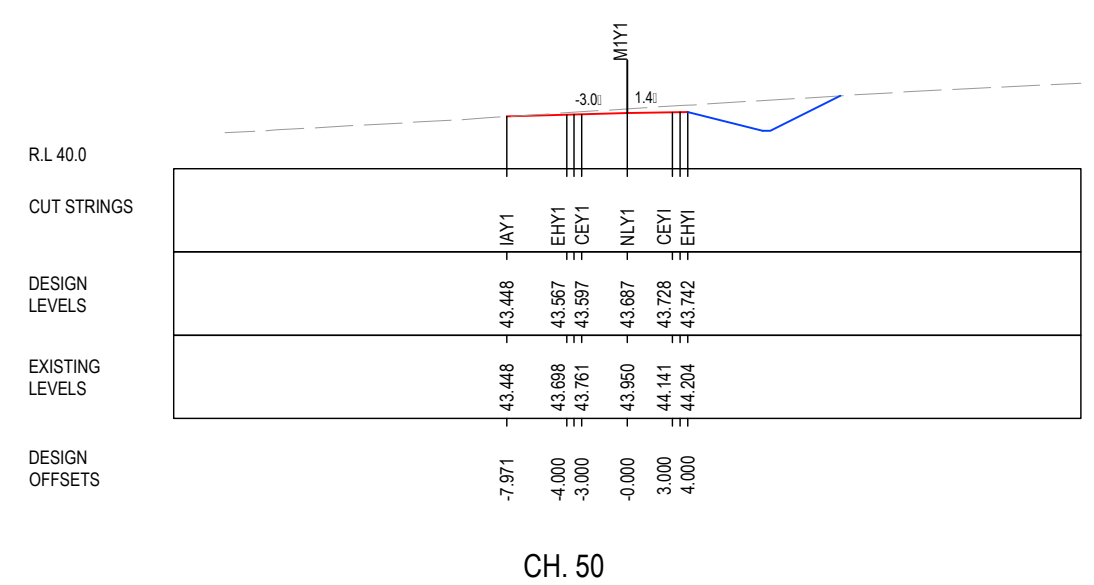
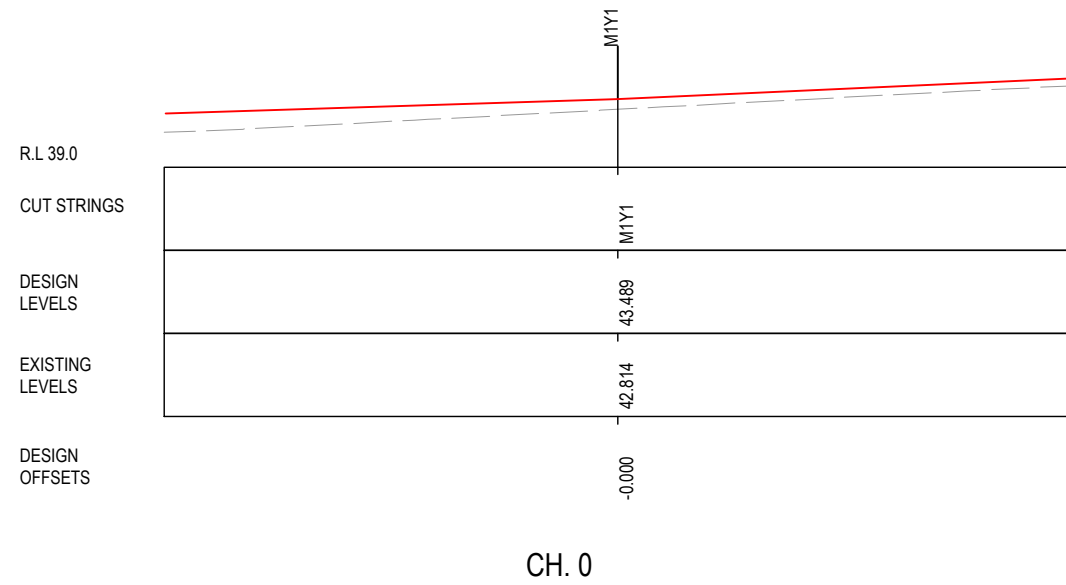
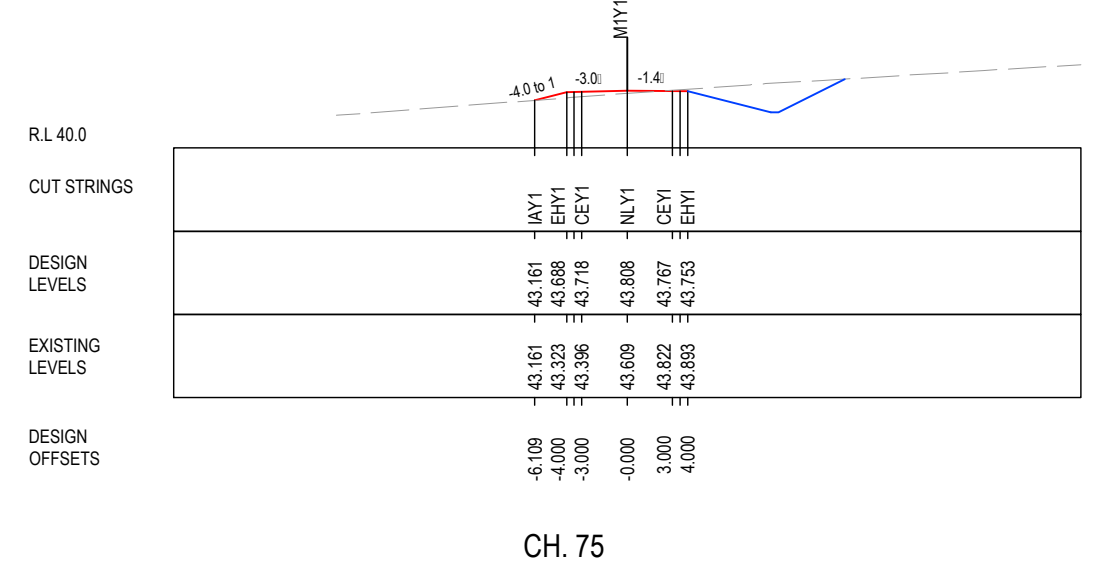
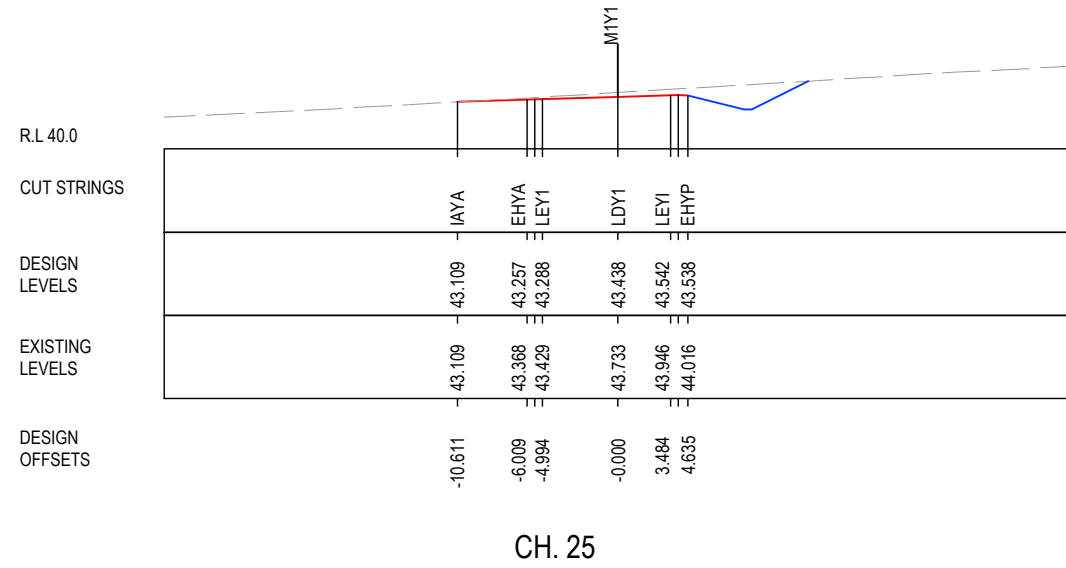
***Disclaimer:** This information is to be used only for the purpose of inspecting fixing or varying road levels in accordance with Part 3 of the Roads Act 1993. In some locations the road configuration has been refined without impacting the road level.

ACCEPTED FOR CONSTRUCTION

DESIGN LOT CODE A-81-RA-01	DESIGN MODEL FILE(S) USED FOR DOCUMENTATION OF THIS DRAWING W2B-GHD-A-RA-MOD-00008.txt	PLOT DATE / TIME 1 February 2017 2:01:51 PM	PLOT BY Franl Bathan	CLIENT CLARENCE VALLEY COUNCIL HW10 - PACIFIC HIGHWAY	A3
WVR No. APPROVAL - AH	SCALES ON A3 SIZE DRAWING SCALE 1:100m	DRAWINGS / DESIGN PREPARED BY GHD BG & E	TITLE ROAD ALIGNMENT AND EARTHWORKS 3AB	NSW GOVERNMENT Transport Roads & Maritime Services	CROSS SECTIONS - M110 NORTHBOUND SHEET No. 208 OF 208
CO-ORDINATE SYSTEM MGA ZONE 56	HEIGHT DATUM AHD	DRG CHECK A.FRENCH	DESIGN N.CUPAC	PREPARED FOR PACIFIC HIGHWAY OFFICE	RMS REGISTRATION No. DS2016/000619
		DESIGN CHECK R.PRAST	DESIGN MNGR B.HANCOCK	PACIFIC HIGHWAY OFFICE	ISSUE STATUS ISSUED FOR CONSTRUCTION
		PROJECT MNGR A.HORTON		GRAFTON	EDMS No. SF2015/118045 SHEET No. RA-A-41808 ISSUE A

LEGEND

- EXISTING SURFACE
- FINAL DESIGN SURFACE
- ENABLING WORKS DESIGN SURFACE
- DRAINAGE DESIGN
- LANDSCAPE MOUND



MAY BE INCOMPLETE IF COPIED
mm ON A3 SIZE ORIGINAL

G:\21\25\148\CADD\DRG\RA_Alignment_Earthworks\W2B-GHD-A-RA-DRG-11850.dwg

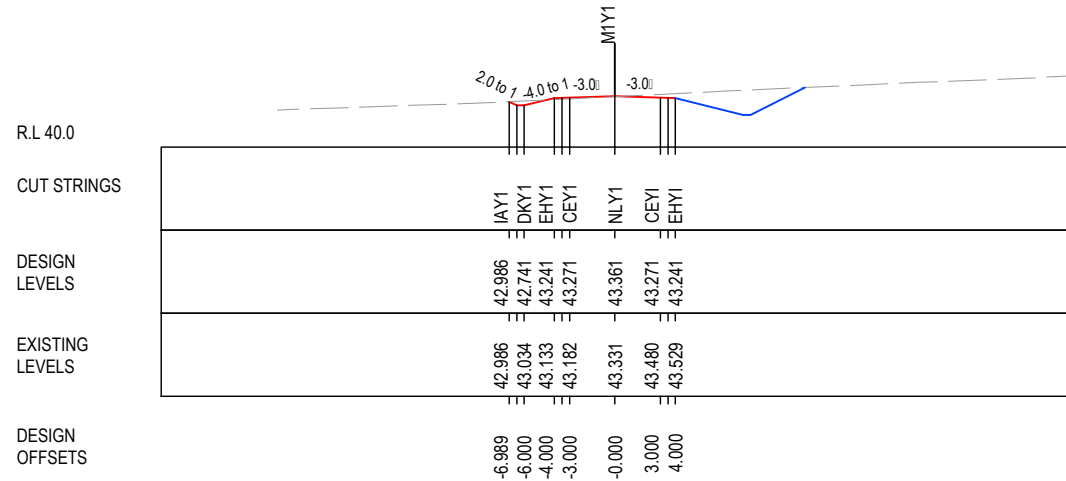
***Disclaimer:** This information is to be used only for the purpose of inspecting fixing or varying road levels in accordance with Part 3 of the Roads Act 1993. In some locations the road configuration has been refined without impacting the road level.

ACCEPTED FOR CONSTRUCTION

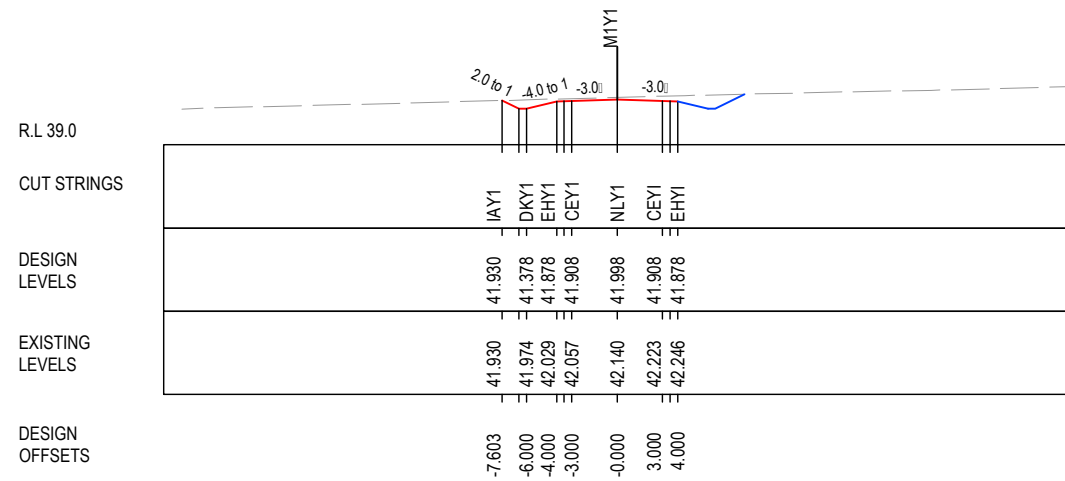
DESIGN LOT CODE A-81-RA-01		DESIGN MODEL FILE(S) USED FOR DOCUMENTATION OF THIS DRAWING W2B-GHD-A-RA-MOD-00008.txt		PLOT DATE / TIME 1 February 2017 1:40:58 PM		PLOT BY Fran Bathan		CLIENT CLARENCE VALLEY COUNCIL		HW10 - PACIFIC HIGHWAY		A3	
REVISION / REVISION DESCRIPTION ISSUED FOR CONSTRUCTION		SCALES ON A3 SIZE DRAWING SCALE 1:1000		DRAWINGS / DESIGN PREPARED BY GHD		TITLE ROAD ALIGNMENT AND EARTHWORKS 3AB		NSW GOVERNMENT Transport Roads & Maritime Services		PORTION A - GLENUGIE TO MACLEAN		SHEET No. 1 OF 13	
WVR No. APPROVAL - AH		CO-ORDINATE SYSTEM MGA ZONE 56		HEIGHT DATUM AHD		DRAWN V.LOUISE 31.01.17		PREPARED FOR PACIFIC HIGHWAY OFFICE		RMS REGISTRATION No. DS2016/000619		PART 4	
						DRG CHECK A.FRENCH 31.01.17		PACIFIC HIGHWAY OFFICE		ISSUE STATUS ISSUED FOR CONSTRUCTION		EDMS No. SF2015/118045	
						DESIGN N.CUPAC 31.01.17		GRAFTON		SHEET No. RA-A-41910		ISSUE A	
						DESIGN CHECK R.PRAST 31.01.17							
						DESIGN MNGR B.HANCOCK 31.01.17							
						PROJECT MNGR A.HORTON 31.01.17							

LEGEND

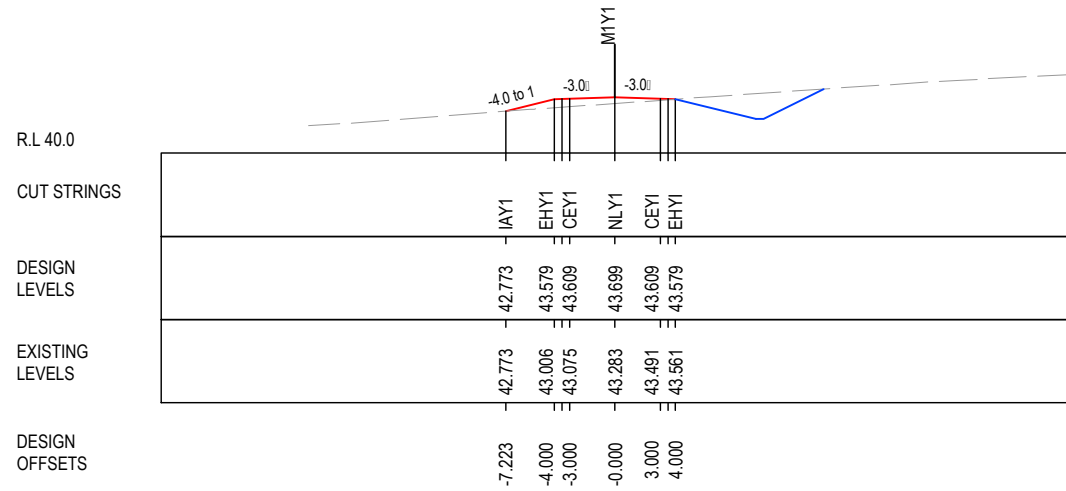
- EXISTING SURFACE
- FINAL DESIGN SURFACE
- ENABLING WORKS DESIGN SURFACE
- DRAINAGE DESIGN
- LANDSCAPE MOUND



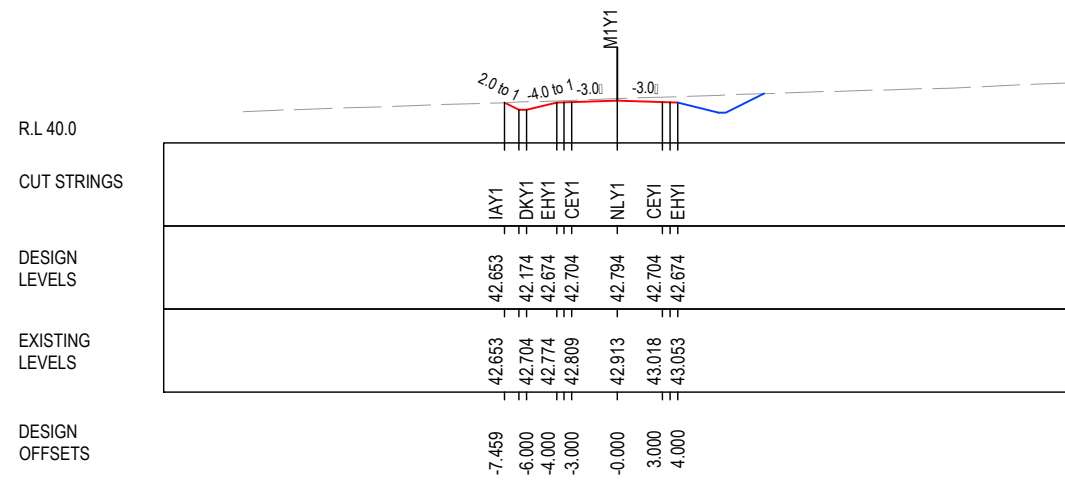
CH. 125



CH. 175



CH. 100



CH. 150

MAY BE INCOMPLETE IF COPIED FROM ORIGINAL

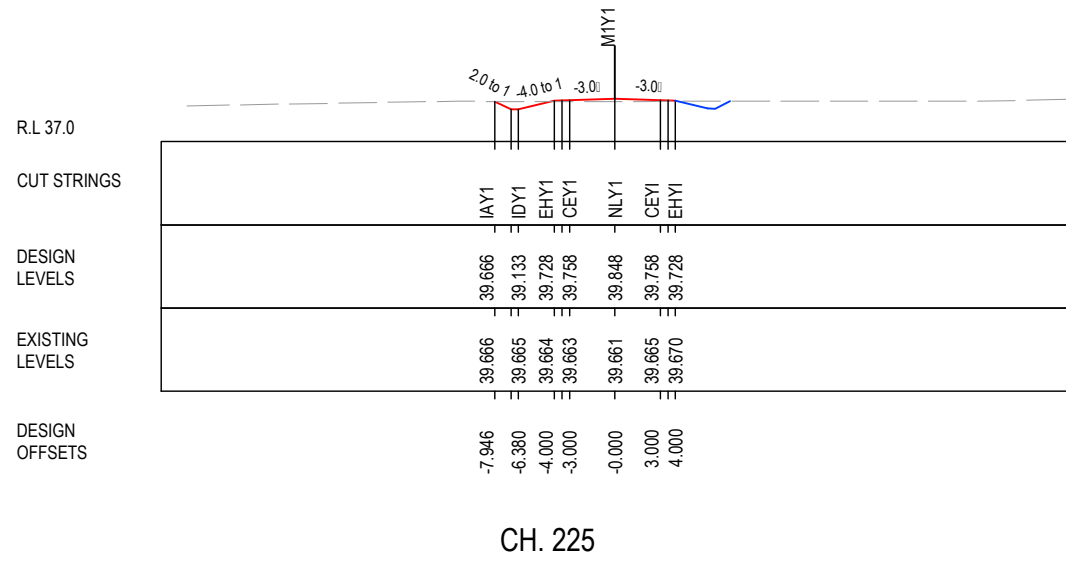
*Disclaimer: This information is to be used only for the purpose of inspecting fixing or varying road levels in accordance with Part 3 of the Roads Act 1993. In some locations the road configuration has been refined without impacting the road level.

ACCEPTED FOR CONSTRUCTION

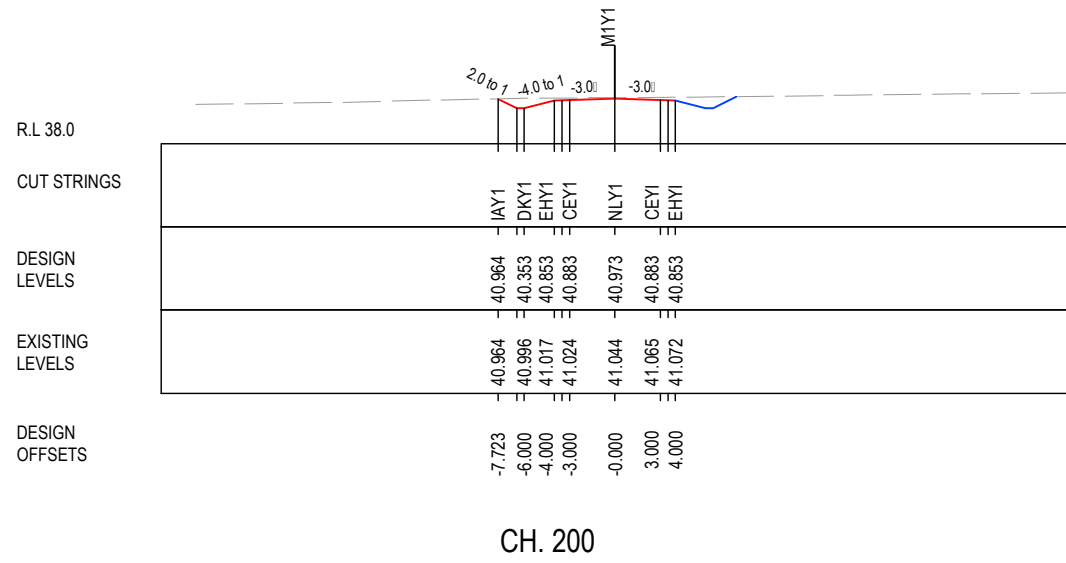
DESIGN LOT CODE A-81-RA-01		DESIGN MODEL FILE(S) USED FOR DOCUMENTATION OF THIS DRAWING W2B-GHD-A-RA-MOD-00008.txt		PLOT DATE / TIME 1 February 2017 1:41:02 PM		PLOT BY Fran Bathan		CLIENT CLARENCE VALLEY COUNCIL HW10 - PACIFIC HIGHWAY		PART 4	
REVISION / REVISION DESCRIPTION ISSUED FOR CONSTRUCTION		SCALES ON A3 SIZE DRAWING SCALE 1:100m		DRAWINGS / DESIGN PREPARED BY GHD		TITLE ROAD ALIGNMENT AND EARTHWORKS 3AB		NSW GOVERNMENT Transport Roads & Maritime Services		SHEET No. 2 OF 13	
CO-ORDINATE SYSTEM MGA ZONE 56		HEIGHT DATUM AHD		BG & E		PREPARED FOR PACIFIC HIGHWAY PACIFIC HIGHWAY OFFICE		RMS REGISTRATION No. DS2016/000619		ISSUE A	
				PROJECT MNGR A.HORTON		DATE 31.01.17		EDMS No. SF2015/118045		SHEET No. RA-A-41911	

LEGEND

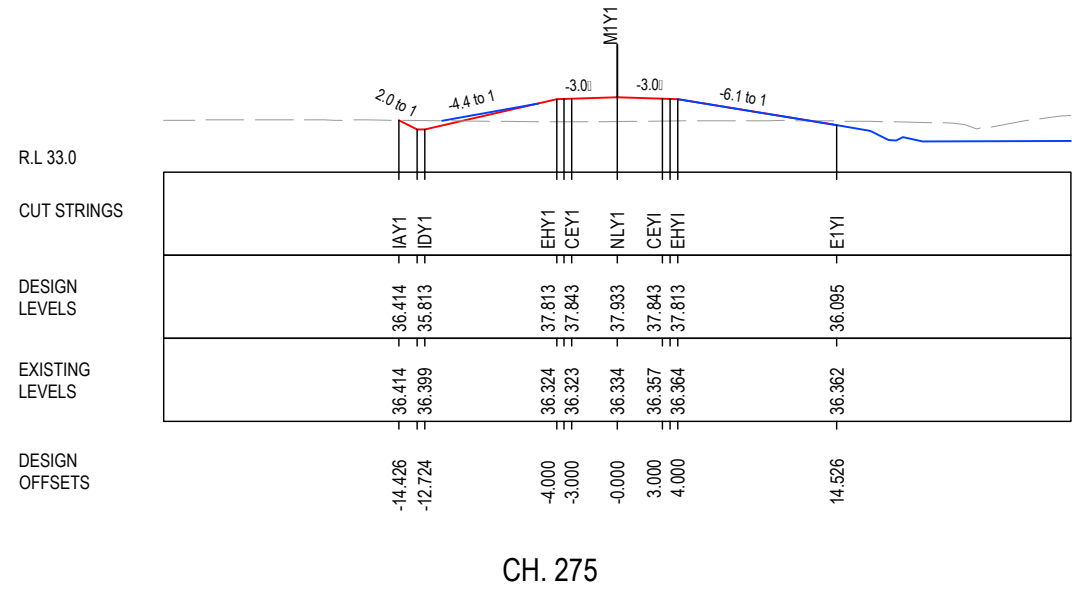
- EXISTING SURFACE
- FINAL DESIGN SURFACE
- ENABLING WORKS DESIGN SURFACE
- DRAINAGE DESIGN
- LANDSCAPE MOUND



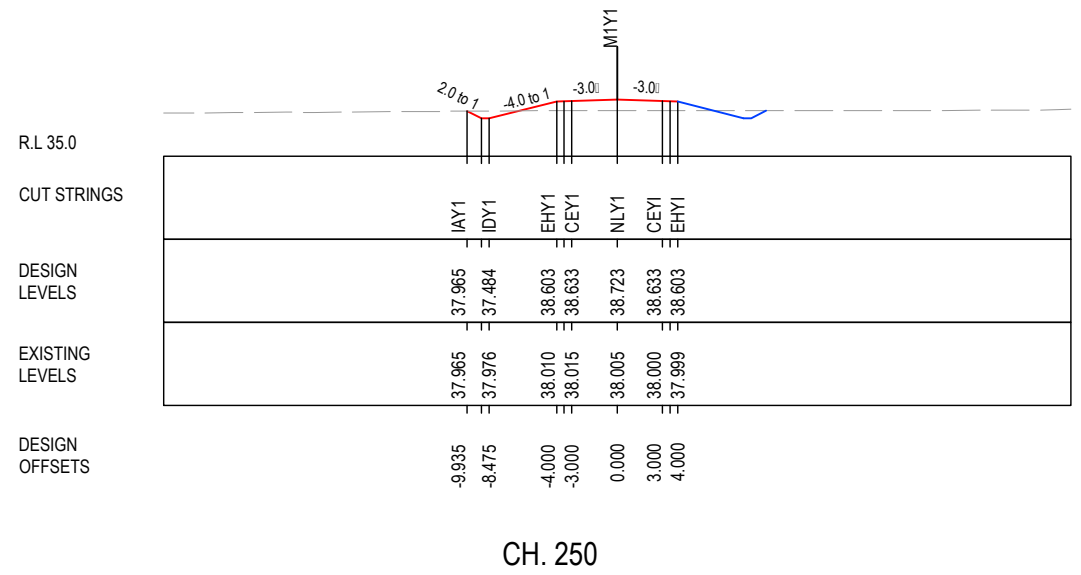
CH. 225



CH. 200



CH. 275



CH. 250

MAY BE INCOMPLETE IF COPIED FROM ORIGINAL

G:\21\25148\CADD\DRG\RA_Alignment_Earthworks\W2B-GHD-A-RA-DRG-11850.dwg

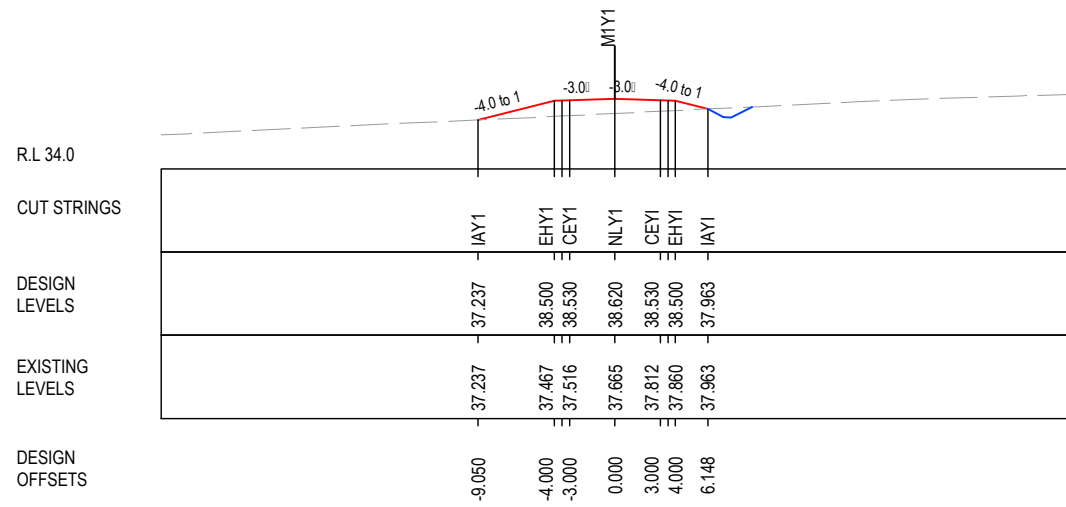
***Disclaimer:** This information is to be used only for the purpose of inspecting fixing or varying road levels in accordance with Part 3 of the Roads Act 1993. In some locations the road configuration has been refined without impacting the road level.

ACCEPTED FOR CONSTRUCTION

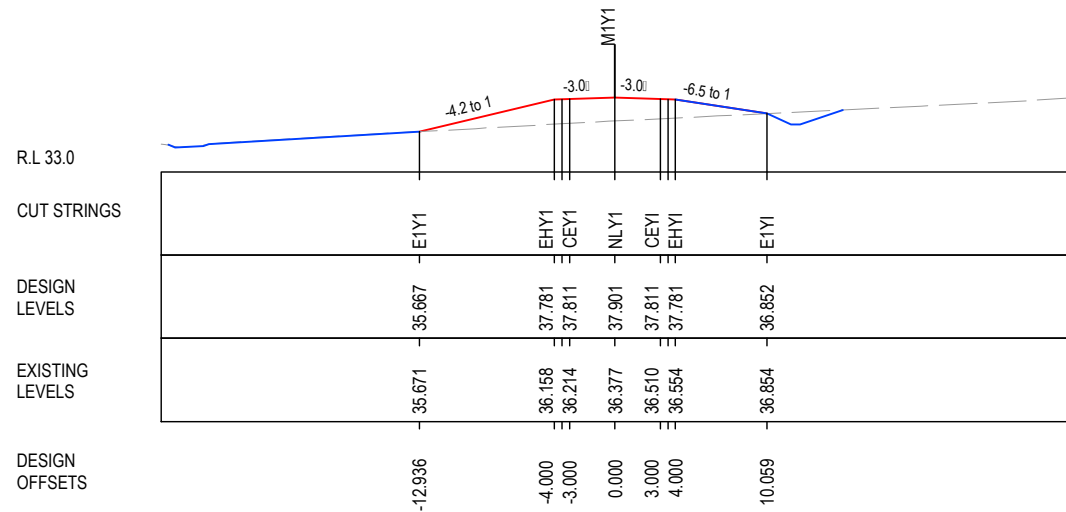
DESIGN LOT CODE A-81-RA-01		DESIGN MODEL FILE(S) USED FOR DOCUMENTATION OF THIS DRAWING W2B-GHD-A-RA-MOD-00008.txt		PLOT DATE / TIME 1 February 2017 1:41:05 PM		PLOT BY Fran Bathan		CLIENT CLARENCE VALLEY COUNCIL		HW10 - PACIFIC HIGHWAY		PART A3	
MENDMENT / REVISION DESCRIPTION ISSUED FOR CONSTRUCTION		SCALES ON A3 SIZE DRAWING		DRAWINGS / DESIGN PREPARED BY		TITLE		NSW GOVERNMENT		Transport Roads & Maritime Services		WOOLGOOLGA TO BALLINA UPGRADE PORTION A - GLENUGIE TO MACLEAN ROAD ALIGNMENT AND EARTHWORKS 3AB	
WVR No. APPROVAL		SCALE 1:1000m		GHD BG & E		DRAWN V.LOUISE 31.01.17		PREPARED FOR PACIFIC HIGHWAY PACIFIC HIGHWAY OFFICE		RMS REGISTRATION No. DS2016/000619		SHEET No. 3 OF 13	
CO-ORDINATE SYSTEM MGA ZONE 56		HEIGHT DATUM AHD		DRG CHECK A.FRENCH 31.01.17		DESIGN N.CUPAC 31.01.17		GRAFTON		ISSUE STATUS ISSUED FOR CONSTRUCTION		EDMS No. SF2015/118045 SHEET No. RA-A-41912 ISSUE A	

LEGEND

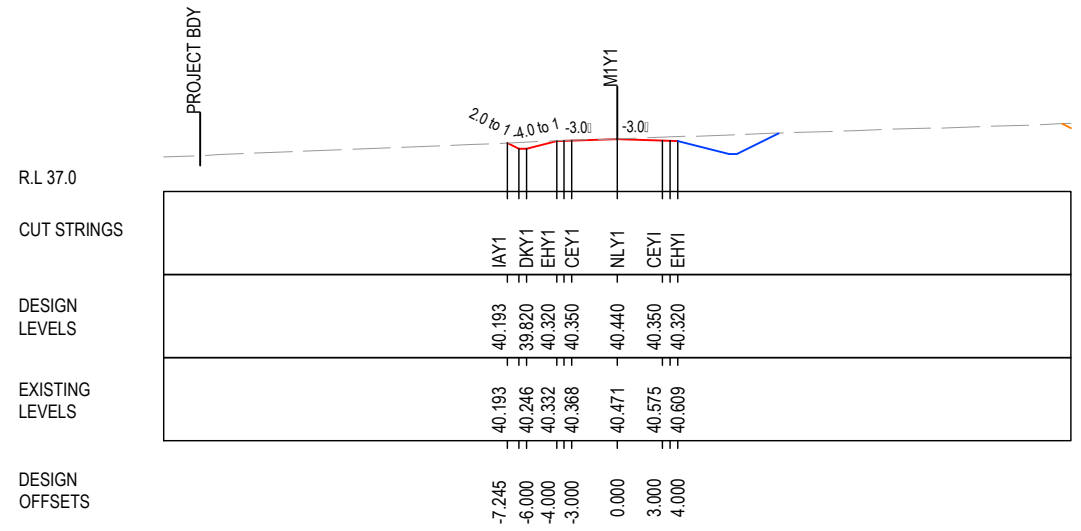
- EXISTING SURFACE
- FINAL DESIGN SURFACE
- ENABLING WORKS DESIGN SURFACE
- DRAINAGE DESIGN
- LANDSCAPE MOUND



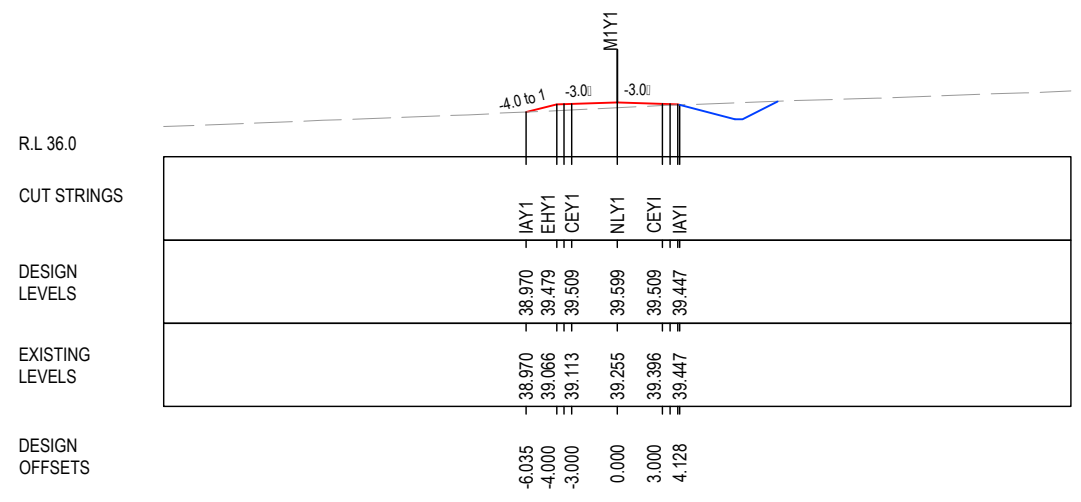
CH. 325



CH. 300



CH. 375



CH. 350

MAY BE INCOMPLETE IF COPIED

G:\21\25\146\CADD\DRG\RA_Alignment_Earthworks\W2B-GHD-A-RA-DRG-11850.dwg

mm ON A3 SIZE ORIGINAL

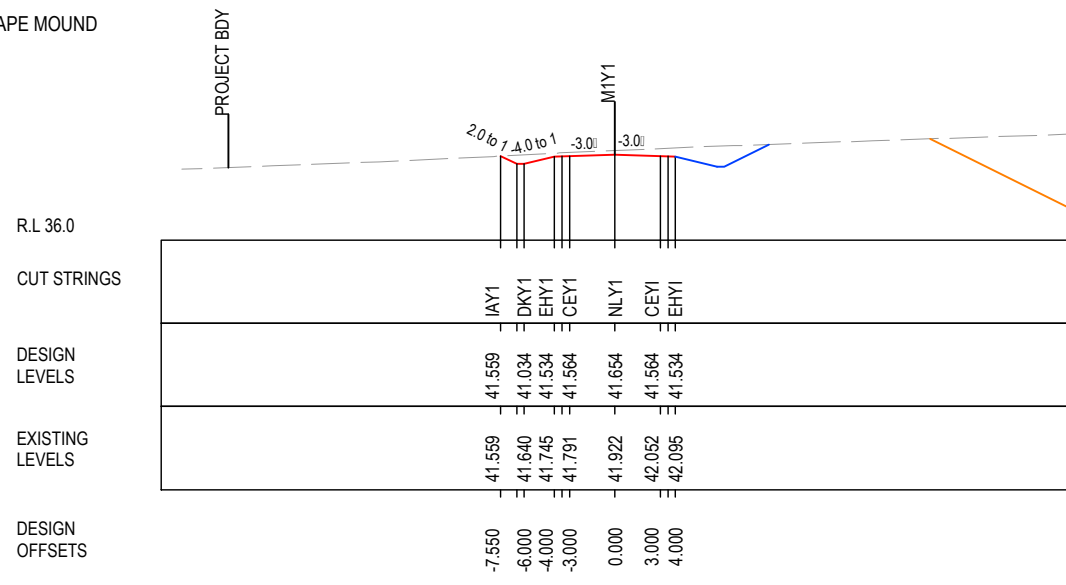
***Disclaimer:** This information is to be used only for the purpose of inspecting fixing or varying road levels in accordance with Part 3 of the Roads Act 1993. In some locations the road configuration has been refined without impacting the road level.

ACCEPTED FOR CONSTRUCTION

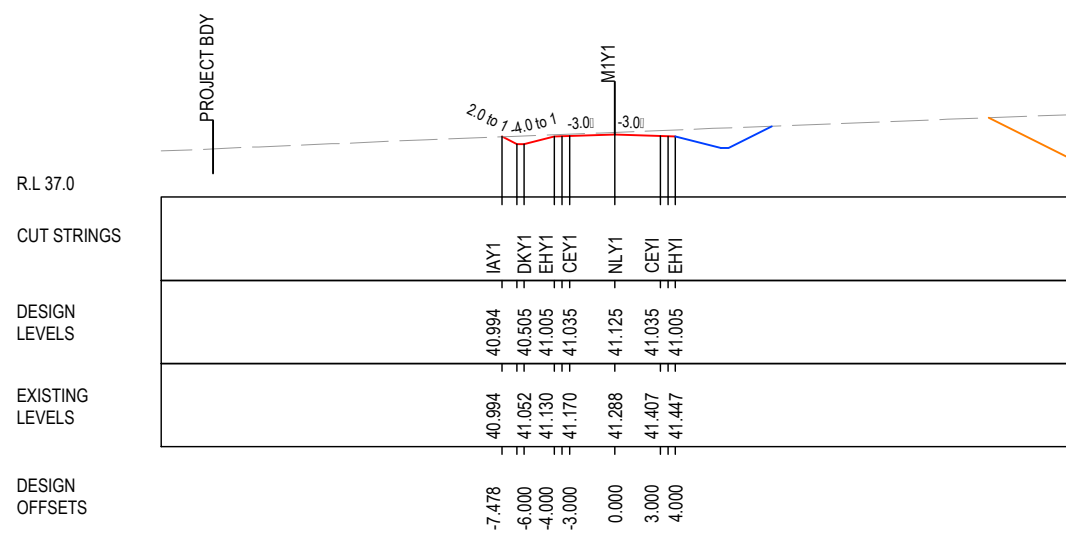
DESIGN LOT CODE A-81-RA-01		DESIGN MODEL FILE(S) USED FOR DOCUMENTATION OF THIS DRAWING W2B-GHD-A-RA-MOD-00008.txt		PLOT DATE / TIME 1 February 2017 1:41:08 PM		PLOT BY Franl Bathan		CLIENT CLARENCE VALLEY COUNCIL HW10 - PACIFIC HIGHWAY		PART 4	
REVISION / REVISION DESCRIPTION ISSUED FOR CONSTRUCTION		SCALES ON A3 SIZE DRAWING SCALE 1:1000		DRAWINGS / DESIGN PREPARED BY GHD		TITLE ROAD ALIGNMENT AND EARTHWORKS 3AB		NSW GOVERNMENT Transport Roads & Maritime Services		SHEET No. 4 OF 13	
WVR No. / APPROVAL - / AH		CO-ORDINATE SYSTEM MGA ZONE 56		HEIGHT DATUM AHD		DESIGNER V.LOUISE		PREPARED FOR PACIFIC HIGHWAY PACIFIC HIGHWAY OFFICE		RMS REGISTRATION No. DS2016/000619	
						DRG CHECK A.FRENCH		GRAFTON		ISSUE STATUS ISSUED FOR CONSTRUCTION	
						DESIGN N.CUPAC		EDMS No. SF2015/118045		SHEET No. RA-A-41913	
						DESIGN CHECK R.PRAST				ISSUE A	
						DESIGN MNGR B.HANCOCK					
						PROJECT MNGR A.HORTON					

LEGEND

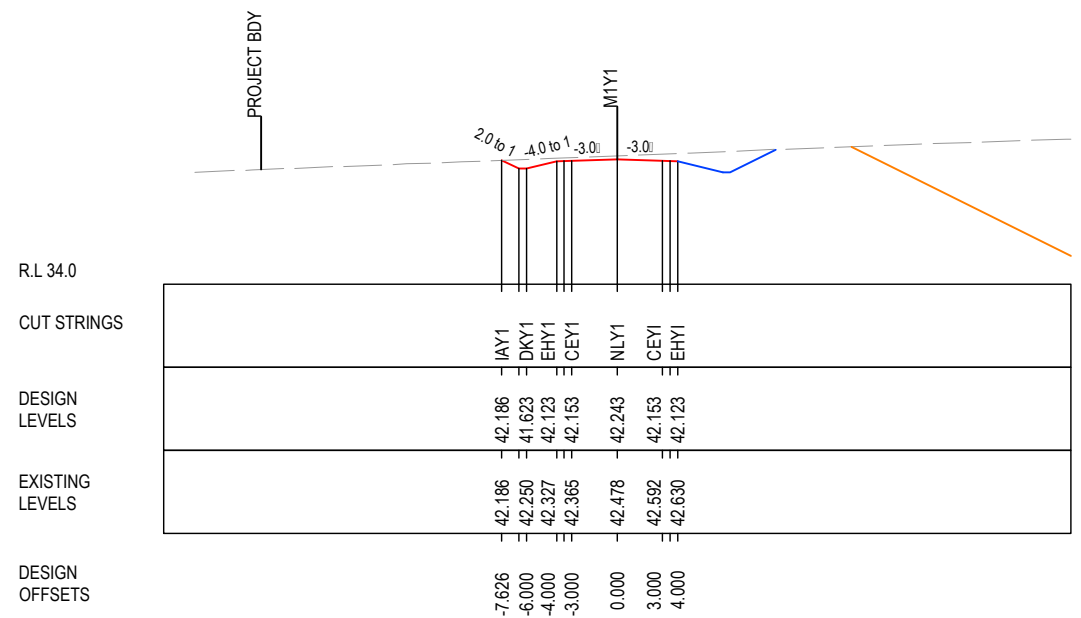
- EXISTING SURFACE
- FINAL DESIGN SURFACE
- ENABLING WORKS DESIGN SURFACE
- DRAINAGE DESIGN
- LANDSCAPE MOUND



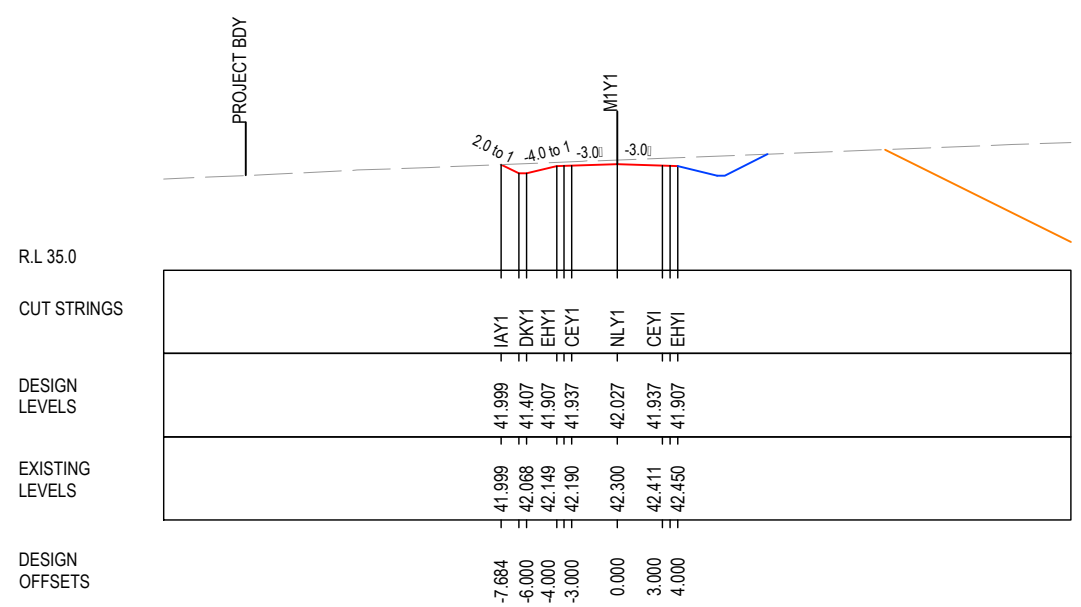
CH. 425



CH. 400



CH. 475



CH. 450

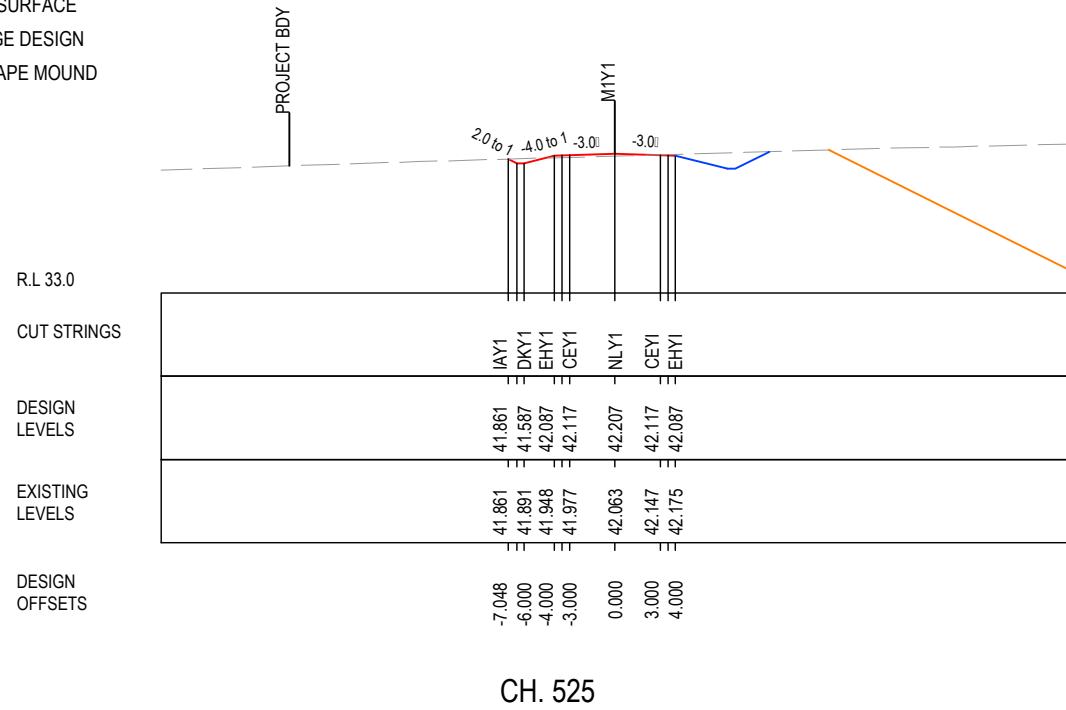
MAY BE INCOMPLETE IF COPIED FROM A3 SIZE ORIGINAL

***Disclaimer:** This information is to be used only for the purpose of inspecting fixing or varying road levels in accordance with Part 3 of the Roads Act 1993. In some locations the road configuration has been refined without impacting the road level.

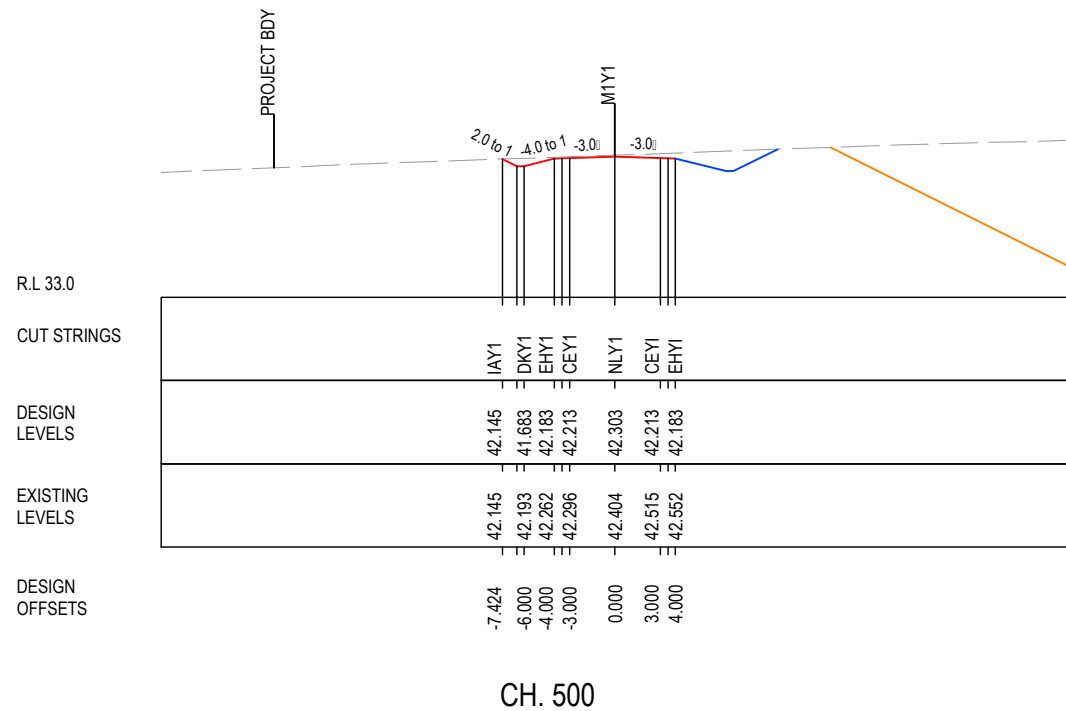
ACCEPTED FOR CONSTRUCTION

DESIGN LOT CODE A-81-RA-01		DESIGN MODEL FILE(S) USED FOR DOCUMENTATION OF THIS DRAWING W2B-GHD-A-RA-MOD-00008.txt		PLOT DATE / TIME 1 February 2017 1:41:12 PM		PLOT BY Franz Bathan		CLIENT CLARENCE VALLEY COUNCIL HW10 - PACIFIC HIGHWAY		PART 4	
REVISION / REVISION DESCRIPTION ISSUED FOR CONSTRUCTION		SCALES ON A3 SIZE DRAWING SCALE 1:100m		DRAWINGS / DESIGN PREPARED BY GHD		TITLE ROAD ALIGNMENT AND EARTHWORKS 3AB		NSW GOVERNMENT Transport Roads & Maritime Services		SHEET No. 5 OF 13	
WVR No. / APPROVAL - / AH		CO-ORDINATE SYSTEM MGA ZONE 56		HEIGHT DATUM AHD		DESIGNER V.LOUISE		PREPARED FOR PACIFIC HIGHWAY PACIFIC HIGHWAY OFFICE		RMS REGISTRATION No. DS2016/000619	
						DATE 31.01.17		GRAFTON		ISSUE A	

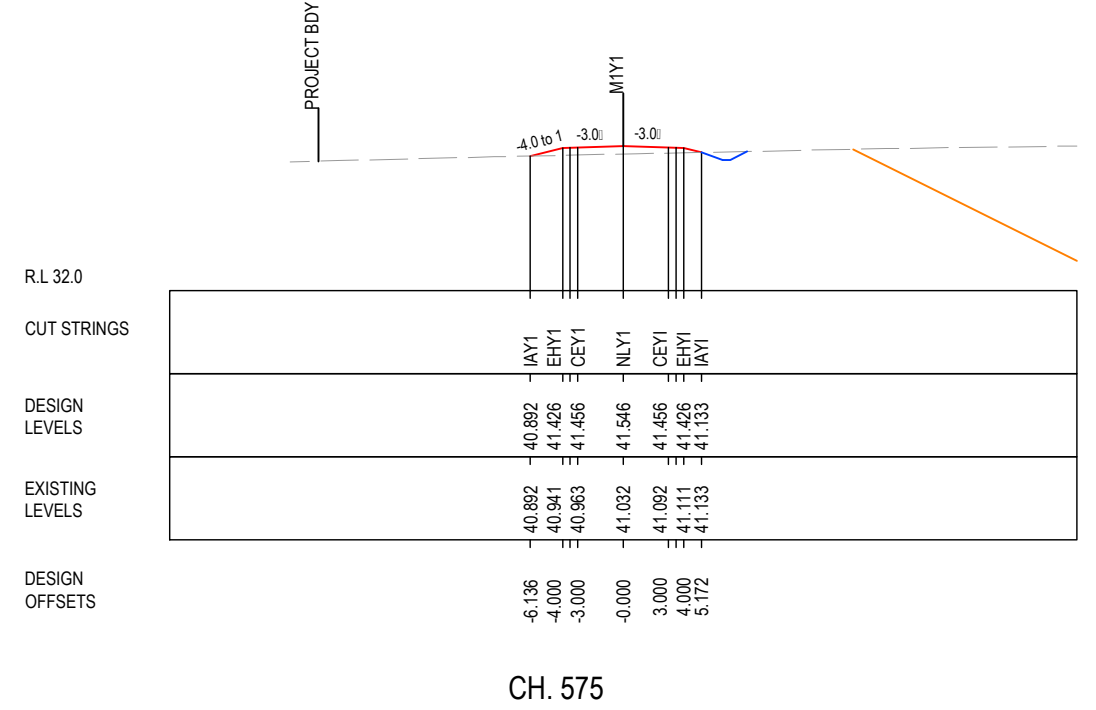
- LEGEND**
- EXISTING SURFACE
 - FINAL DESIGN SURFACE
 - ENABLING WORKS DESIGN SURFACE
 - DRAINAGE DESIGN
 - LANDSCAPE MOUND



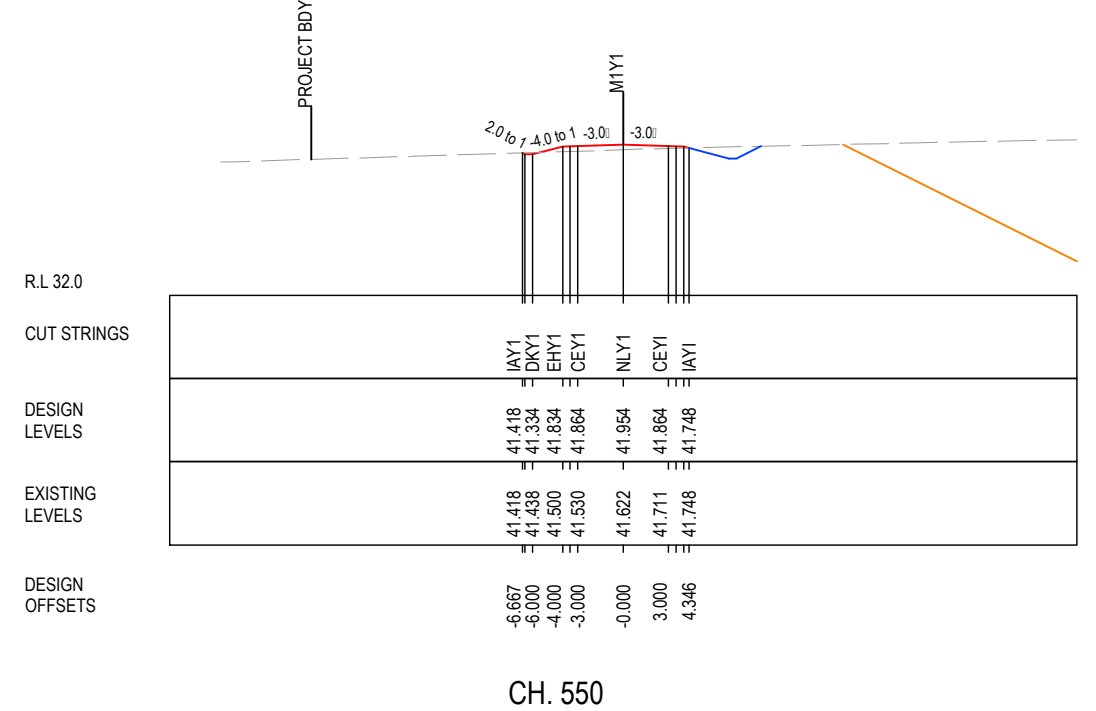
CH. 525



CH. 500



CH. 575



CH. 550

MAY BE INCOMPLETE IF COPIED FROM ORIGINAL
G:\21\25146\CADD\DRG_RA_Alignment_Earthworks\W2B-GHD-A-RA-DRG-11850.dwg

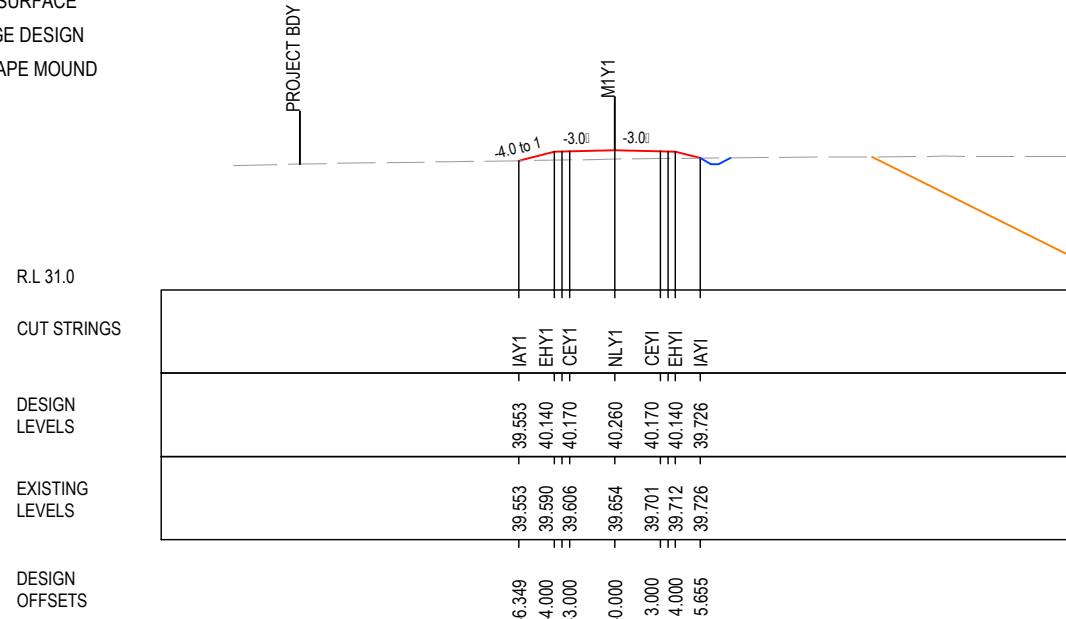
***Disclaimer:** This information is to be used only for the purpose of inspecting fixing or varying road levels in accordance with Part 3 of the Roads Act 1993. In some locations the road configuration has been refined without impacting the road level.

ACCEPTED FOR CONSTRUCTION

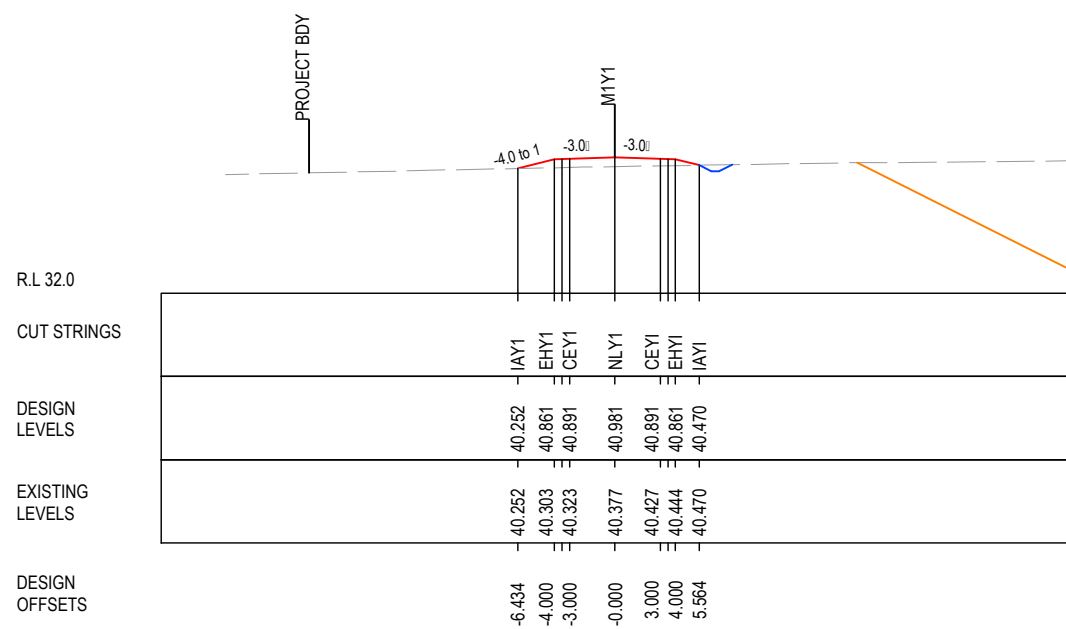
DESIGN LOT CODE A-81-RA-01		DESIGN MODEL FILE(S) USED FOR DOCUMENTATION OF THIS DRAWING W2B-GHD-A-RA-MOD-00008.txt		PLOT DATE / TIME 1 February 2017 1:41:15 PM		PLOT BY Franl Bathan		CLIENT CLARENCE VALLEY COUNCIL HW10 - PACIFIC HIGHWAY		A3
REVISION / REVISION DESCRIPTION ISSUED FOR CONSTRUCTION		SCALES ON A3 SIZE DRAWING SCALE 1:1000		DRAWINGS / DESIGN PREPARED BY GHD		TITLE ROAD ALIGNMENT AND EARTHWORKS 3AB		NSW GOVERNMENT Transport Roads & Maritime Services		CLARENCE VALLEY COUNCIL HW10 - PACIFIC HIGHWAY WOOLGOOLGA TO BALLINA UPGRADE PORTION A - GLENUGIE TO MACLEAN ROAD ALIGNMENT AND EARTHWORKS 3AB CROSS SECT. - M1Y1 - OLD SIX MILE LANE DEV. (N1) SHEET No. 6 OF 13
CO-ORDINATE SYSTEM MGA ZONE 56		HEIGHT DATUM AHD		BG & E		DESIGNER N.CUPAC		PREPARED FOR PACIFIC HIGHWAY PACIFIC HIGHWAY OFFICE		RMS REGISTRATION No. DS2016/000619
				DESIGN CHECKER A.FRENCH		DESIGN CHECKER R.PRAST		PACIFIC HIGHWAY OFFICE GRAFTON		ISSUE STATUS ISSUED FOR CONSTRUCTION
				DESIGN DATE 31.01.17		DESIGN DATE 31.01.17		EDMS No. SF2015/118045		SHEET No. RA-A-41915
				PROJECT MGR A.HORTON		PROJECT MGR A.HORTON		ISSUE No. 4		ISSUE No. A

LEGEND

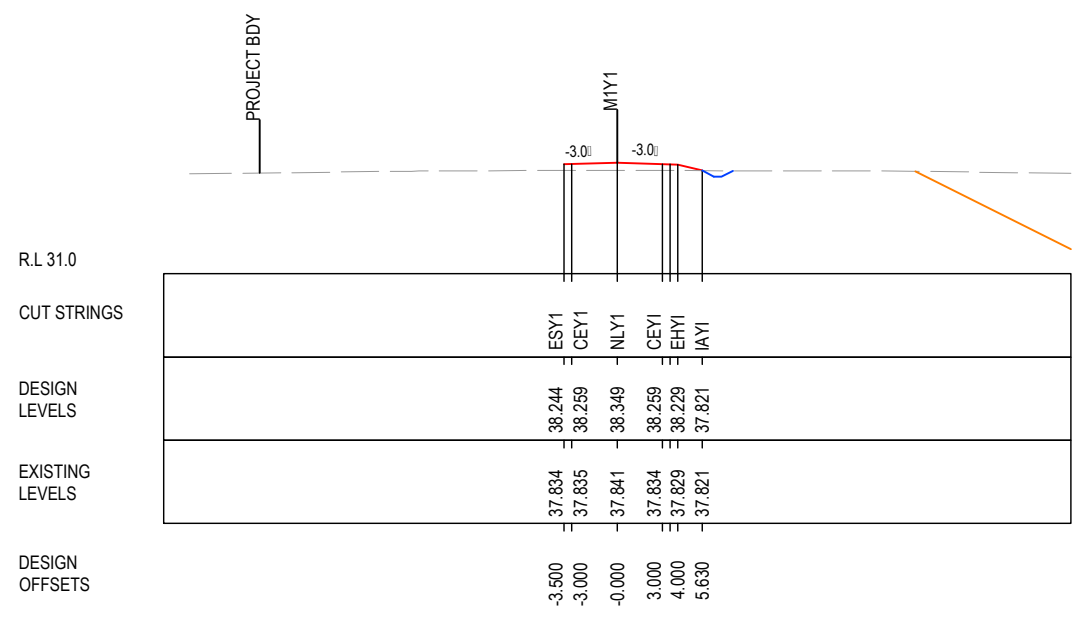
- EXISTING SURFACE
- FINAL DESIGN SURFACE
- ENABLING WORKS DESIGN SURFACE
- DRAINAGE DESIGN
- LANDSCAPE MOUND



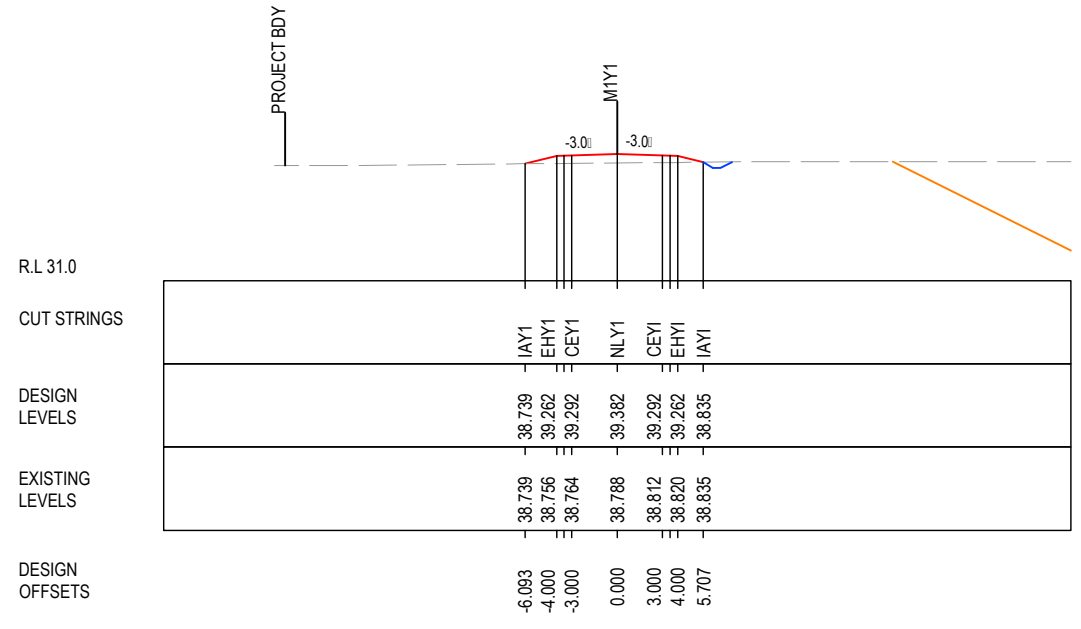
CH. 625



CH. 600



CH. 675



CH. 650

MAY BE INCOMPLETE IF COPIED FROM ORIGINAL

G:\21\25146\CADD\DRG\RA_Alignment_Earthworks\W2B-GHD-A-RA-DRG-41850.dwg

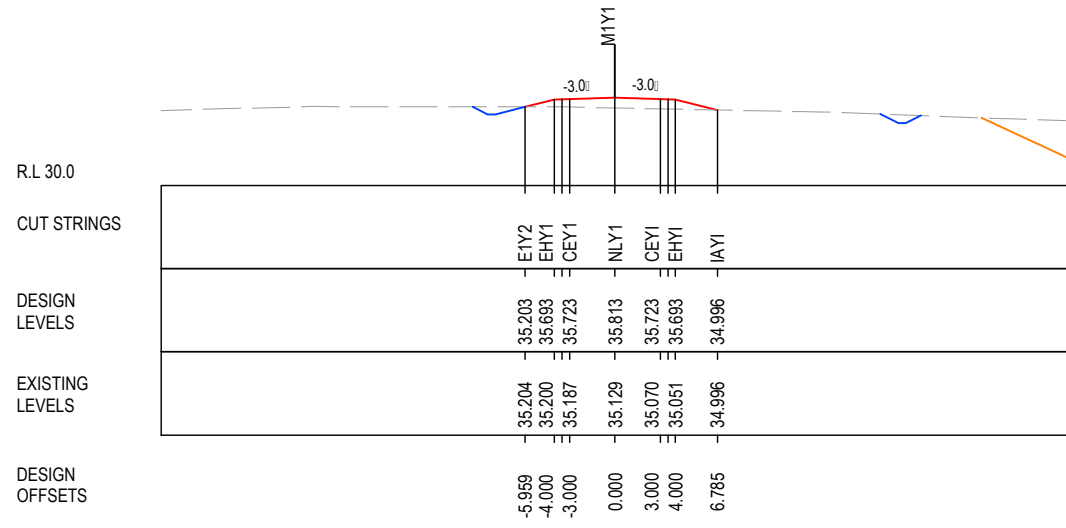
***Disclaimer:** This information is to be used only for the purpose of inspecting fixing or varying road levels in accordance with Part 3 of the Roads Act 1993. In some locations the road configuration has been refined without impacting the road level.

ACCEPTED FOR CONSTRUCTION

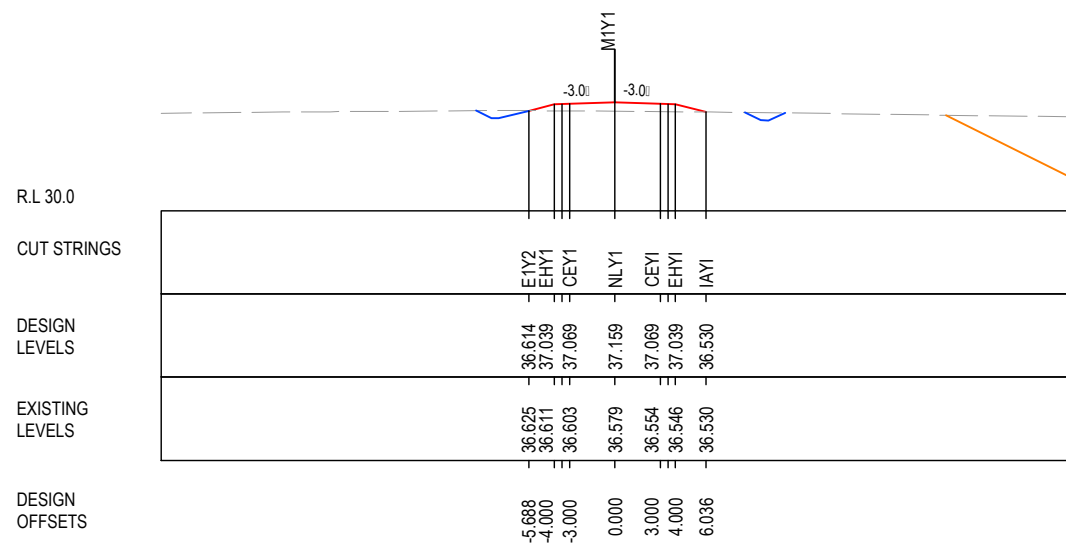
DESIGN LOT CODE A-81-RA-01		DESIGN MODEL FILE(S) USED FOR DOCUMENTATION OF THIS DRAWING W2B-GHD-A-RA-MOD-00008.txt		PLOT DATE / TIME 1 February 2017 1:41:18 PM		PLOT BY Franl Bathan		CLIENT CLARENCE VALLEY COUNCIL HW10 - PACIFIC HIGHWAY		PART 4	
REVISION / REVISION DESCRIPTION ISSUED FOR CONSTRUCTION		SCALES ON A3 SIZE DRAWING SCALE 1:100m		DRAWINGS / DESIGN PREPARED BY GHD		TITLE ROAD ALIGNMENT AND EARTHWORKS 3AB		NSW GOVERNMENT Transport Roads & Maritime Services		SHEET No. 7 OF 13	
WVR No. APPROVAL AH		CO-ORDINATE SYSTEM MGA ZONE 56		HEIGHT DATUM AHD		DESIGNER V.LOUISE		PREPARED FOR PACIFIC HIGHWAY PACIFIC HIGHWAY OFFICE		RMS REGISTRATION No. DS2016/000619	
						DRG CHECK A.FRENCH		GRAFTON		ISSUE STATUS ISSUED FOR CONSTRUCTION	
						DESIGN N.CUPAC		EDMS No. SF2015/118045		SHEET No. RA-A-41916	
						DESIGN CHECK R.PRAST				ISSUE A	
						DESIGN MNGR B.HANCOCK					
						PROJECT MNGR A.HORTON					

LEGEND

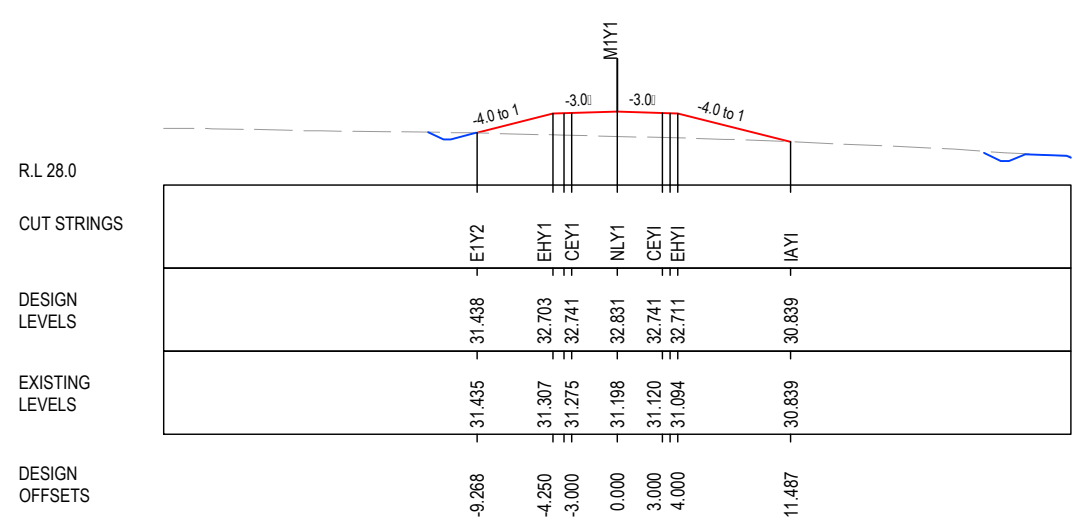
- EXISTING SURFACE
- FINAL DESIGN SURFACE
- ENABLING WORKS DESIGN SURFACE
- DRAINAGE DESIGN
- LANDSCAPE MOUND



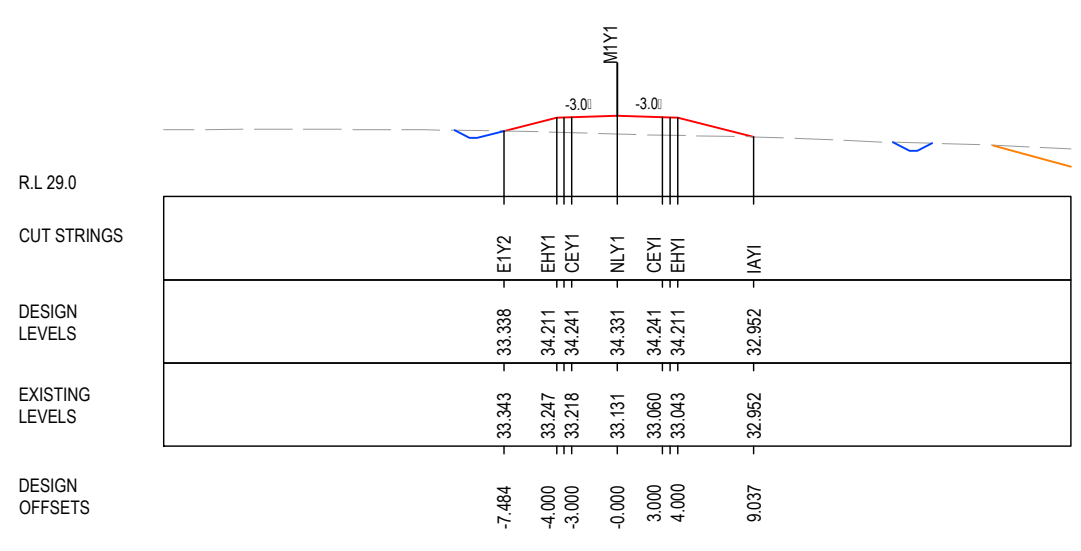
CH. 725



CH. 700



CH. 775



CH. 750

MAY BE INCOMPLETE IF COPIED
mm ON A3 SIZE ORIGINAL

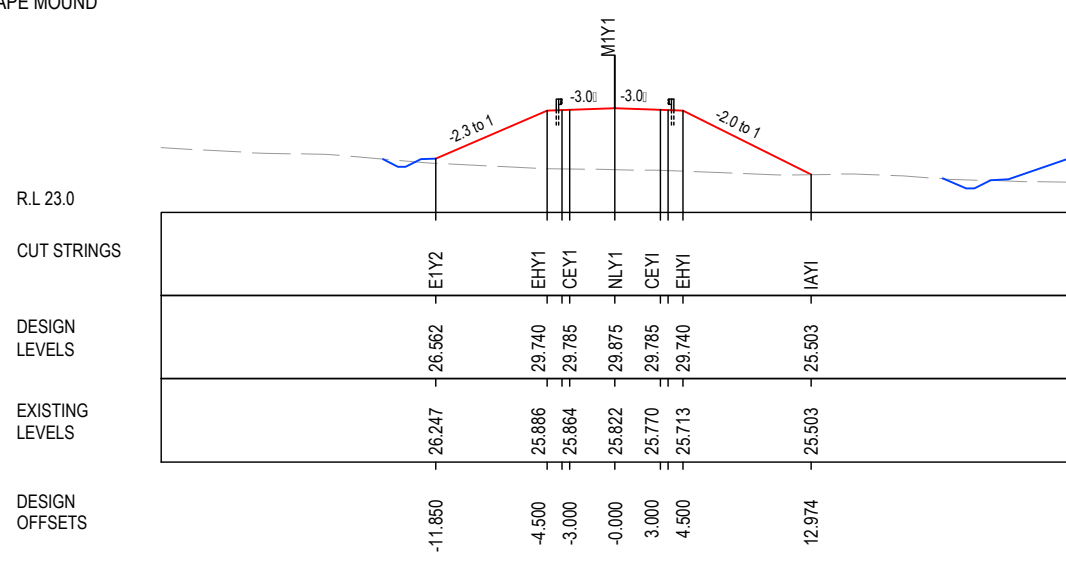
G:\21\25146\CADD\DRG\RA_Alignment_Earthworks\W2B-GHD-A-RA-DRG-11850.dwg

***Disclaimer:** This information is to be used only for the purpose of inspecting fixing or varying road levels in accordance with Part 3 of the Roads Act 1993. In some locations the road configuration has been refined without impacting the road level.

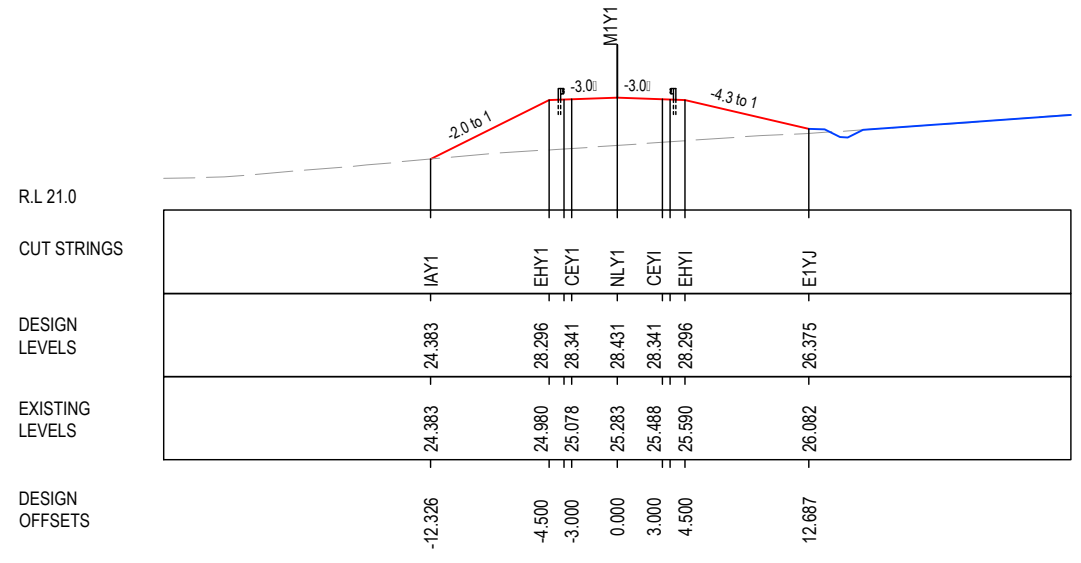
ACCEPTED FOR CONSTRUCTION

DESIGN LOT CODE A-81-RA-01		DESIGN MODEL FILE(S) USED FOR DOCUMENTATION OF THIS DRAWING W2B-GHD-A-RA-MOD-00008.txt		PLOT DATE / TIME 1 February 2017 1:41:22 PM		PLOT BY Franl Bathan		CLIENT CLARENCE VALLEY COUNCIL HW10 - PACIFIC HIGHWAY		A3	
REVISION / REVISION DESCRIPTION ISSUED FOR CONSTRUCTION		SCALES ON A3 SIZE DRAWING SCALE 1:100m		DRAWINGS / DESIGN PREPARED BY GHD		TITLE ROAD ALIGNMENT AND EARTHWORKS 3AB		NSW GOVERNMENT Transport Roads & Maritime Services		PART 4 SHEET No. 8 OF 13	
WVR No. APPROVAL AH		CO-ORDINATE SYSTEM MGA ZONE 56		HEIGHT DATUM AHD		DESIGNER V.LOUISE		PREPARED FOR PACIFIC HIGHWAY PACIFIC HIGHWAY OFFICE		RMS REGISTRATION No. DS2016/000619	
						DATE 31.01.17		GRAFTON		ISSUE STATUS ISSUED FOR CONSTRUCTION	
						DRG CHECK A.FRENCH		EDMS No. SF2015/118045		SHEET No. RA-A-41917	
						DESIGN N.CUPAC				ISSUE A	
						DESIGN CHECK R.PRAST					
						DESIGN MNGR B.HANCOCK					
						PROJECT MNGR A.HORTON					

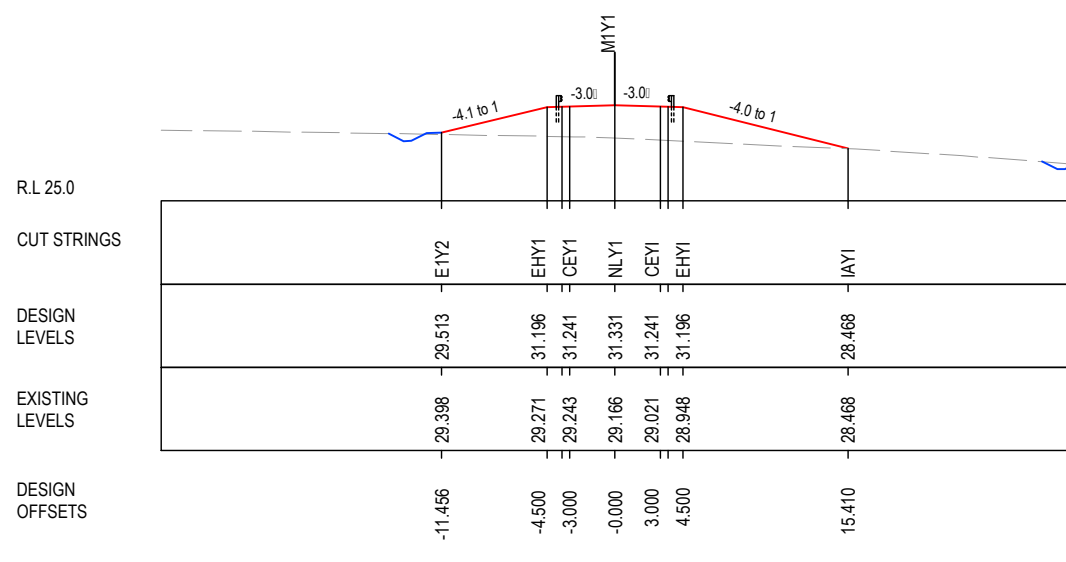
- LEGEND**
- EXISTING SURFACE
 - FINAL DESIGN SURFACE
 - ENABLING WORKS DESIGN SURFACE
 - DRAINAGE DESIGN
 - LANDSCAPE MOUND



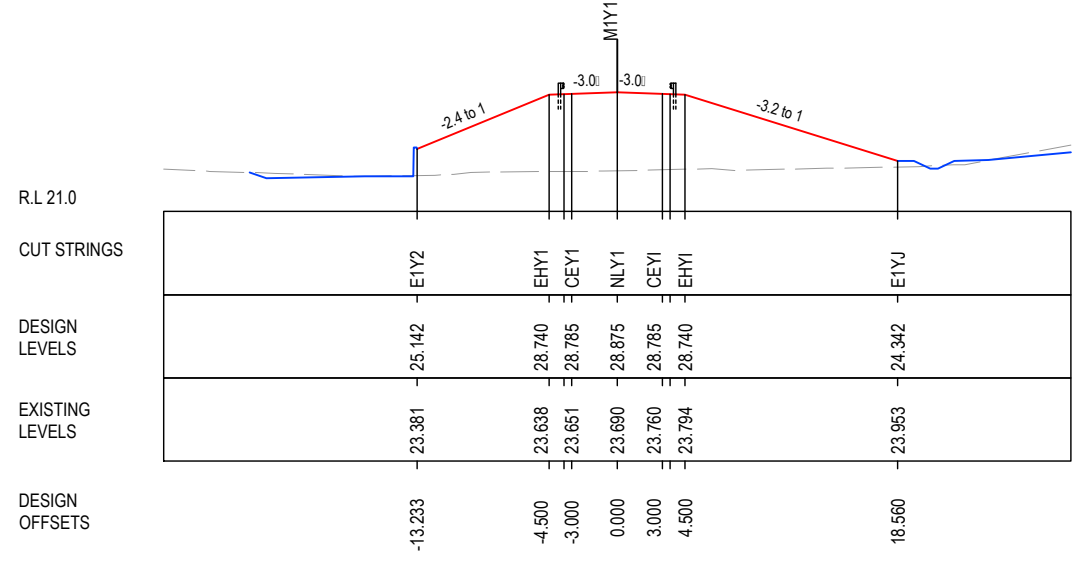
CH. 825



CH. 875



CH. 800



CH. 850

MAY BE INCOMPLETE IF COPIED FROM A3 SIZE ORIGINAL

G:\21\25146\CADD\DRG\RA_Alignment_Earthworks\W2B-GHD-A-RA-DRG-11850.dwg

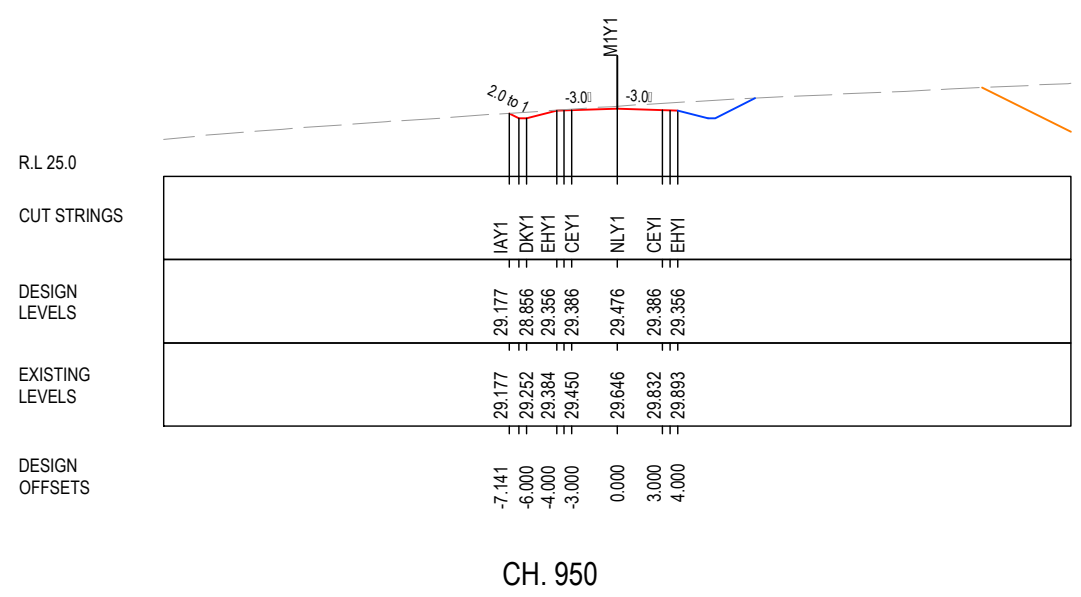
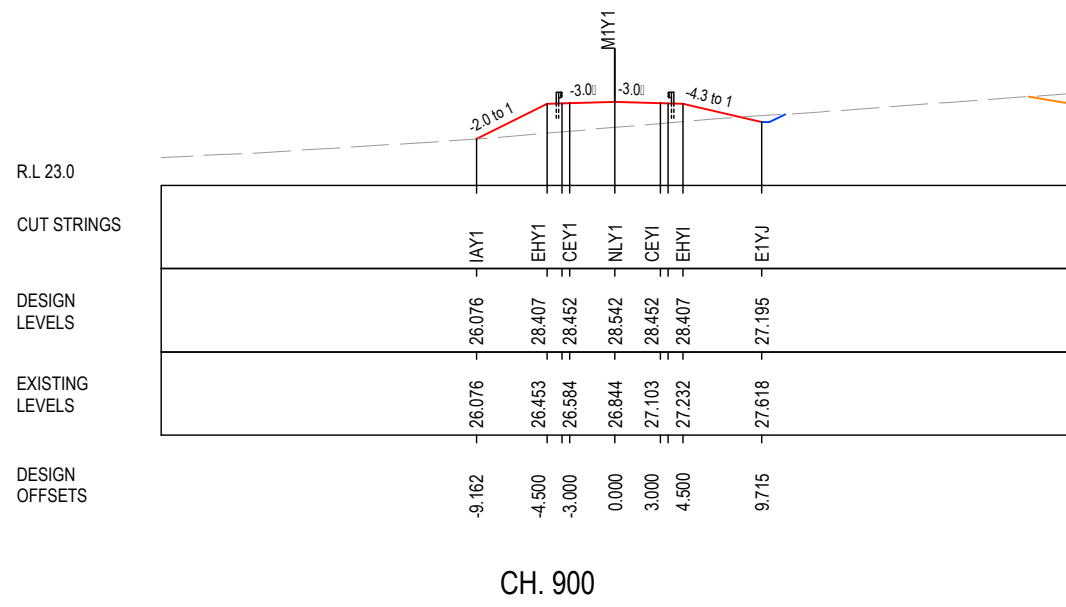
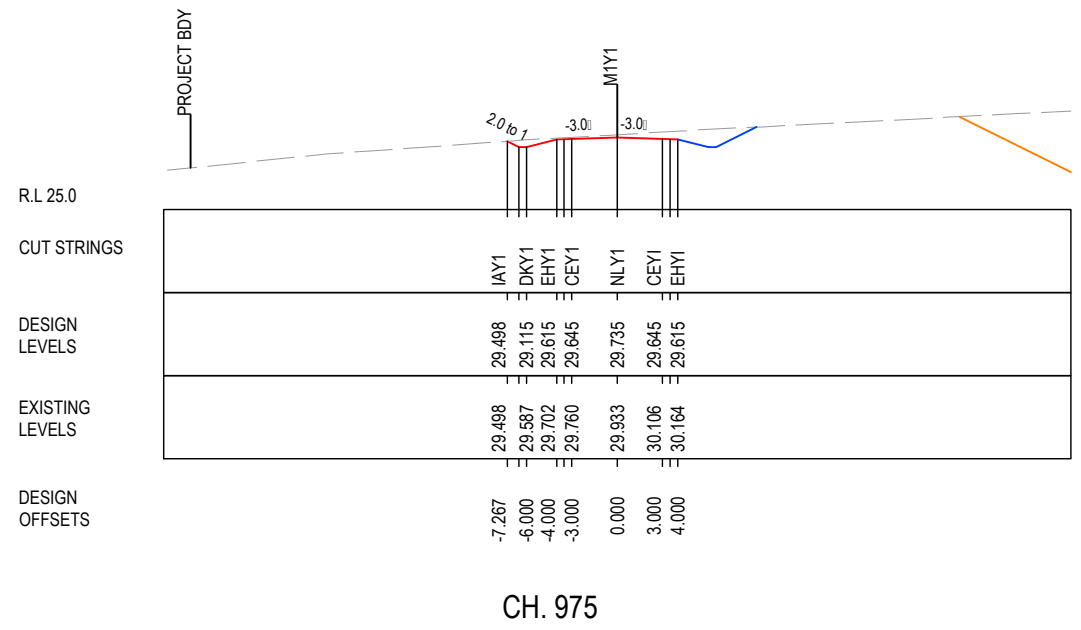
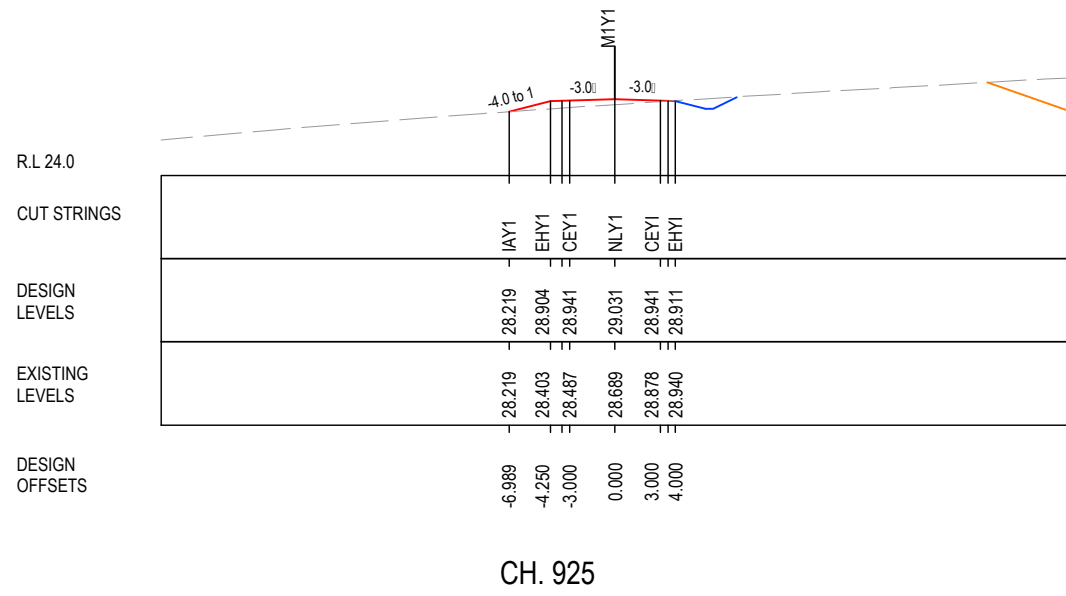
***Disclaimer:** This information is to be used only for the purpose of inspecting fixing or varying road levels in accordance with Part 3 of the Roads Act 1993. In some locations the road configuration has been refined without impacting the road level.

ACCEPTED FOR CONSTRUCTION

DESIGN LOT CODE A-81-RA-01		DESIGN MODEL FILE(S) USED FOR DOCUMENTATION OF THIS DRAWING W2B-GHD-A-RA-MOD-00008.txt		PLOT DATE / TIME 1 February 2017 1:41:25 PM		PLOT BY Fran Bathan		CLIENT CLARENCE VALLEY COUNCIL HW10 - PACIFIC HIGHWAY		A3
REVISION / REVISION DESCRIPTION ISSUED FOR CONSTRUCTION		SCALES ON A3 SIZE DRAWING 		DRAWINGS / DESIGN PREPARED BY 		TITLE ROAD ALIGNMENT AND EARTHWORKS 3AB		PREPARED FOR PACIFIC HIGHWAY PACIFIC HIGHWAY OFFICE		PART 4
CO-ORDINATE SYSTEM MGA ZONE 56		HEIGHT DATUM AHD		DESIGNER V.LOUISE		DATE 31.01.17		RMS REGISTRATION No. DS2016/000619		ISSUE A
				DRG CHECK A.FRENCH		31.01.17		EDMS No. SF2015/118045		SHEET No. RA-A-41918
				DESIGN N.CUPAC		31.01.17		GRAFTON		ROADS AND MARITIME SERVICES
				DESIGN CHECK R.PRAST		31.01.17				
				DESIGN MNGR B.HANCOCK		31.01.17				
				PROJECT MNGR A.HORTON		31.01.17				

LEGEND

- EXISTING SURFACE
- FINAL DESIGN SURFACE
- ENABLING WORKS DESIGN SURFACE
- DRAINAGE DESIGN
- LANDSCAPE MOUND



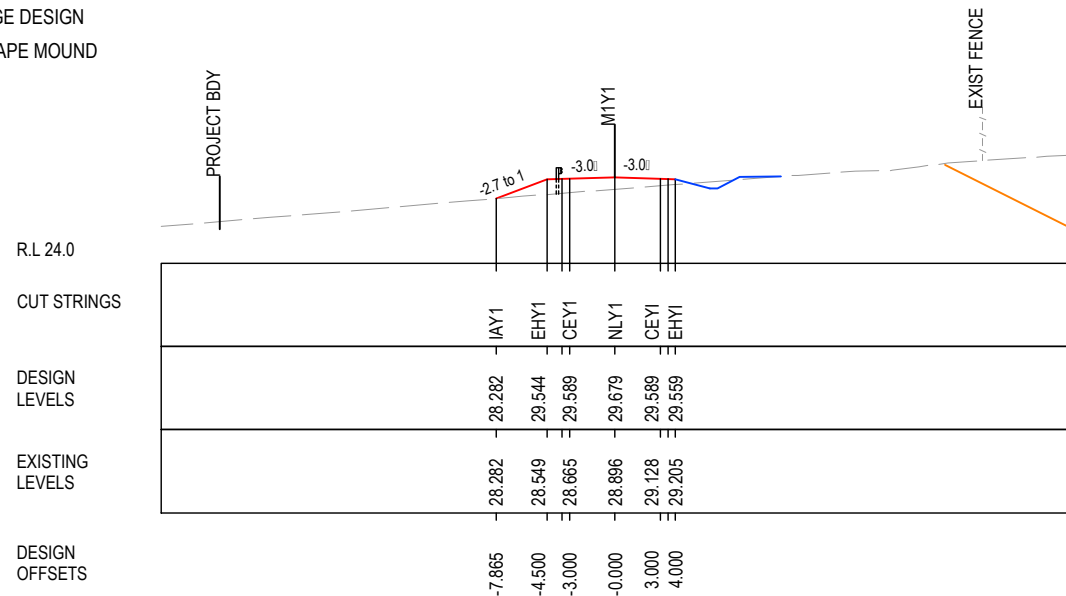
MAY BE INCOMPLETE IF COPIED
mm ON A3 SIZE ORIGINAL
G:\21\25\146\CADD\DRG\RA_Alignment_Earthworks\W2B-GHD-A-RA-DRG-11850.dwg

***Disclaimer:** This information is to be used only for the purpose of inspecting fixing or varying road levels in accordance with Part 3 of the Roads Act 1993. In some locations the road configuration has been refined without impacting the road level.

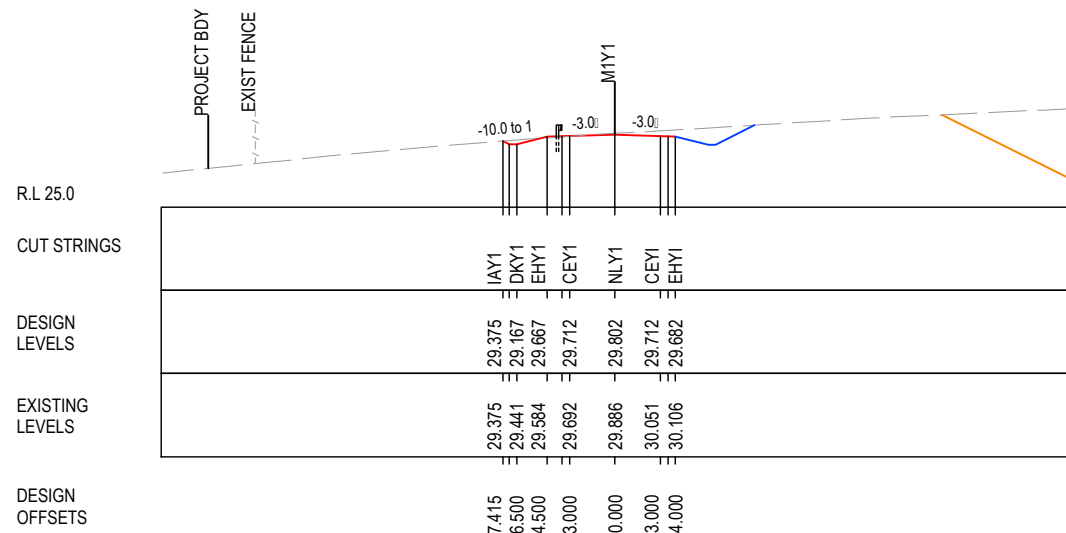
ACCEPTED FOR CONSTRUCTION

DESIGN LOT CODE A-81-RA-01		DESIGN MODEL FILE(S) USED FOR DOCUMENTATION OF THIS DRAWING W2B-GHD-A-RA-MOD-00008.txt		PLOT DATE / TIME 1 February 2017 1:41:28 PM		PLOT BY Fran Bathan		CLIENT CLARENCE VALLEY COUNCIL HW10 - PACIFIC HIGHWAY		A3	
REVISION / REVISION DESCRIPTION ISSUED FOR CONSTRUCTION		SCALES ON A3 SIZE DRAWING		DRAWINGS / DESIGN PREPARED BY		TITLE		NSW GOVERNMENT Transport Roads & Maritime Services		WOOLGOOLGA TO BALLINA UPGRADE PORTION A - GLENUGIE TO MACLEAN ROAD ALIGNMENT AND EARTHWORKS 3AB CROSS SECT. - M1Y1 - OLD SIX MILE LANE DEV. (N1) SHEET No. 10 OF 13	
WVR No. APPROVAL		SCALE 1:1000m		GHD BG & E		DRAWN V.LOUISE 31.01.17		PREPARED FOR PACIFIC HIGHWAY PACIFIC HIGHWAY OFFICE		RMS REGISTRATION No. DS2016/000619	
CO-ORDINATE SYSTEM MGA ZONE 56		HEIGHT DATUM AHD		DRG CHECK A.FRENCH 31.01.17		DESIGN N.CUPAC 31.01.17		PACIFIC HIGHWAY OFFICE GRAFTON		PART 4	
				DESIGN CHECK R.PRAST 31.01.17		DESIGN MNGR B.HANCOCK 31.01.17		ISSUE STATUS ISSUED FOR CONSTRUCTION		EDMS No. SF2015/118045 SHEET No. RA-A-41919 ISSUE A	
				PROJECT MNGR A.HORTON 31.01.17						© Roads and Maritime Services	

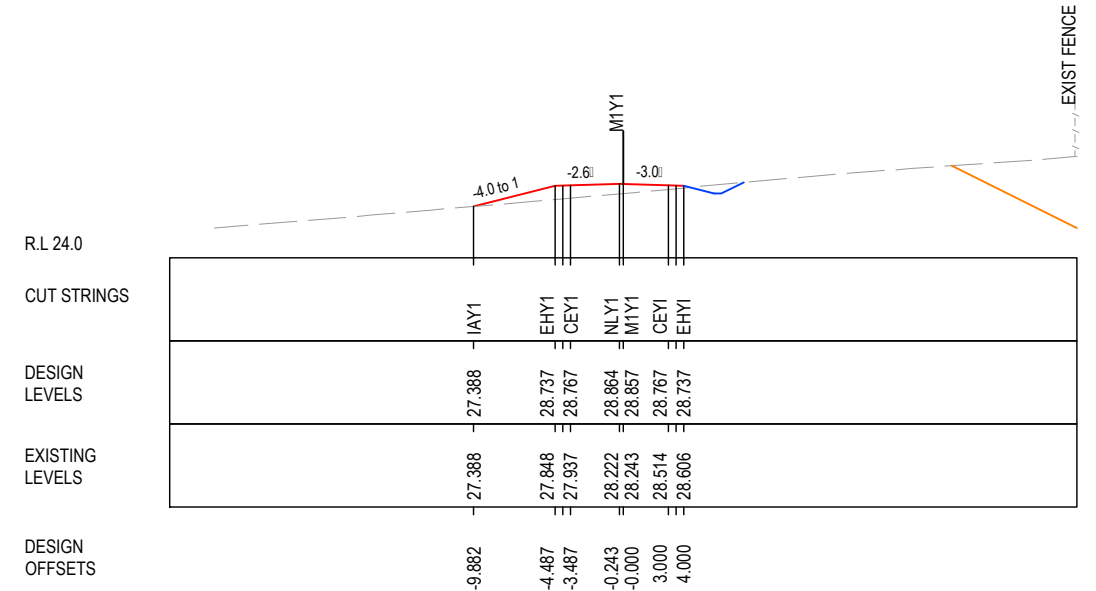
- LEGEND**
- EXISTING SURFACE
 - FINAL DESIGN SURFACE
 - ENABLING WORKS DESIGN SURFACE
 - DRAINAGE DESIGN
 - LANDSCAPE MOUND



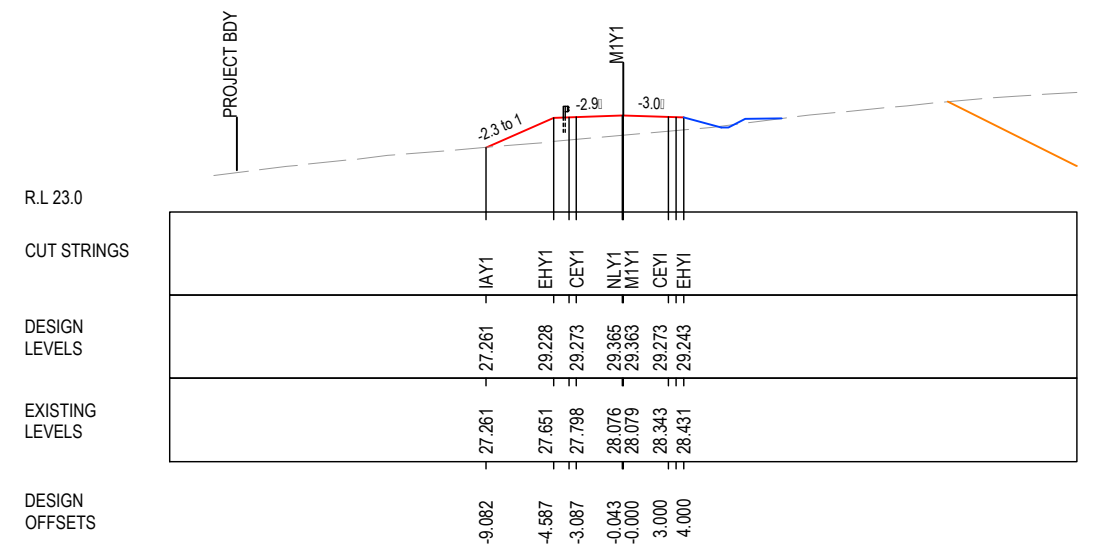
CH. 1025



CH. 1000



CH. 1075



CH. 1050

MAY BE INCOMPLETE IF COPIED
mm ON A3 SIZE ORIGINAL

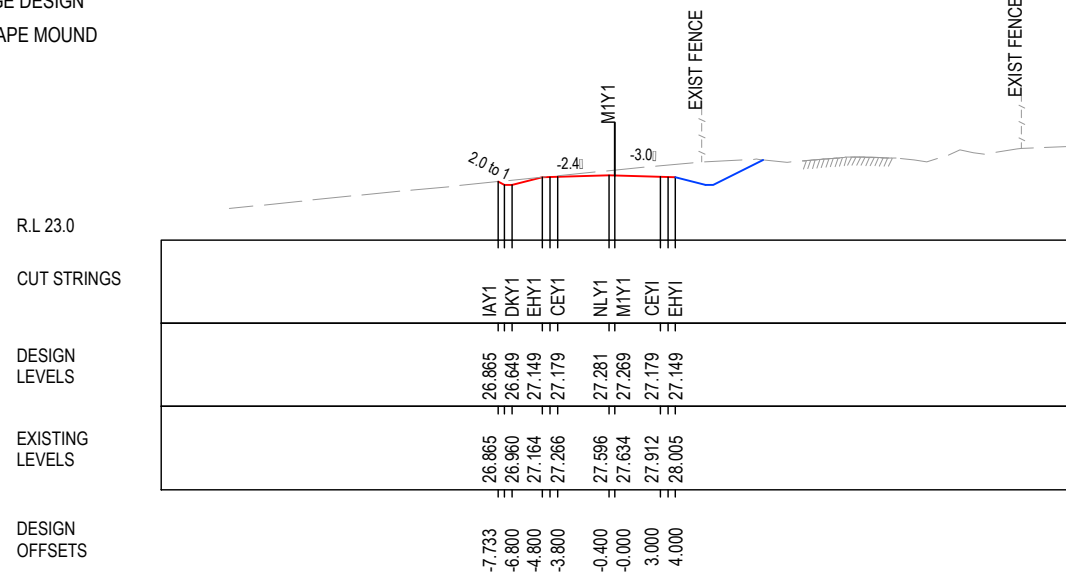
G:\21\25\14\CADD\DRG\RA_Alignment_Earthworks\W2B-GHD-A-RA-DRG-11850.dwg

***Disclaimer:** This information is to be used only for the purpose of inspecting fixing or varying road levels in accordance with Part 3 of the Roads Act 1993. In some locations the road configuration has been refined without impacting the road level.

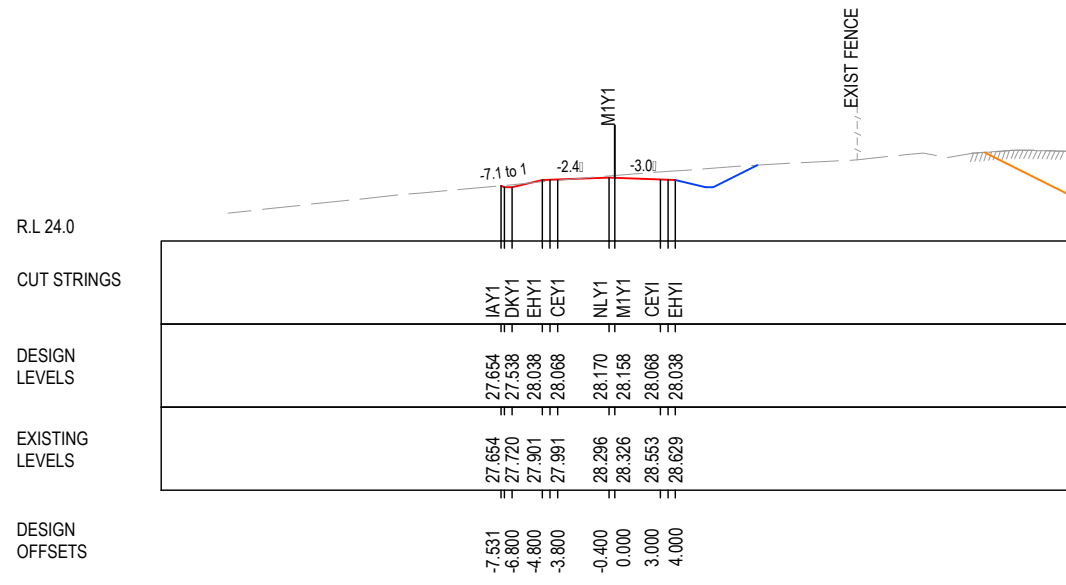
ACCEPTED FOR CONSTRUCTION

DESIGN LOT CODE A-81-RA-01		DESIGN MODEL FILE(S) USED FOR DOCUMENTATION OF THIS DRAWING W2B-GHD-A-RA-MOD-00008.txt		PLOT DATE / TIME 1 February 2017 1:41:31 PM		PLOT BY Franl Bathan		CLIENT CLARENCE VALLEY COUNCIL		A3
REVISION / REVISION DESCRIPTION ISSUED FOR CONSTRUCTION		SCALES ON A3 SIZE DRAWING 		DRAWINGS / DESIGN PREPARED BY 		TITLE HW10 - PACIFIC HIGHWAY		NSW GOVERNMENT Transport Roads & Maritime Services		HW10 - PACIFIC HIGHWAY WOOLGOOLGA TO BALLINA UPGRADE PORTION A - GLENUGIE TO MACLEAN ROAD ALIGNMENT AND EARTHWORKS 3AB CROSS SECT. - M1Y1 - OLD SIX MILE LANE DEV. (N1) SHEET No. 11 OF 13
WVR No. / APPROVAL - / AH		CO-ORDINATE SYSTEM MGA ZONE 56		HEIGHT DATUM AHD		DRAWN V.LOUISE 31.01.17		PREPARED FOR PACIFIC HIGHWAY PACIFIC HIGHWAY OFFICE GRAFTON		RMS REGISTRATION No. DS2016/000619
						DRG CHECK A.FRENCH 31.01.17		ISSUE STATUS ISSUED FOR CONSTRUCTION		EDMS No. SF2015/118045
						DESIGN N.CUPAC 31.01.17		SHEET No. RA-A-41920		ISSUE A
						DESIGN CHECK R.PRAST 31.01.17				
						DESIGN MNGR B.HANCOCK 31.01.17				
						PROJECT MNGR A.HORTON 31.01.17				

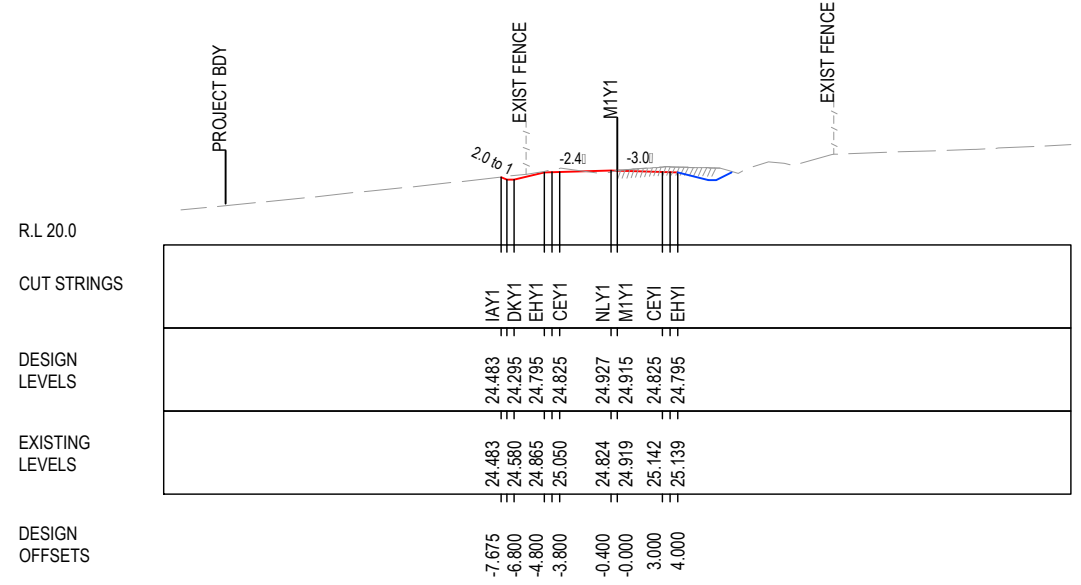
- LEGEND**
- EXISTING SURFACE
 - FINAL DESIGN SURFACE
 - ENABLING WORKS DESIGN SURFACE
 - DRAINAGE DESIGN
 - LANDSCAPE MOUND



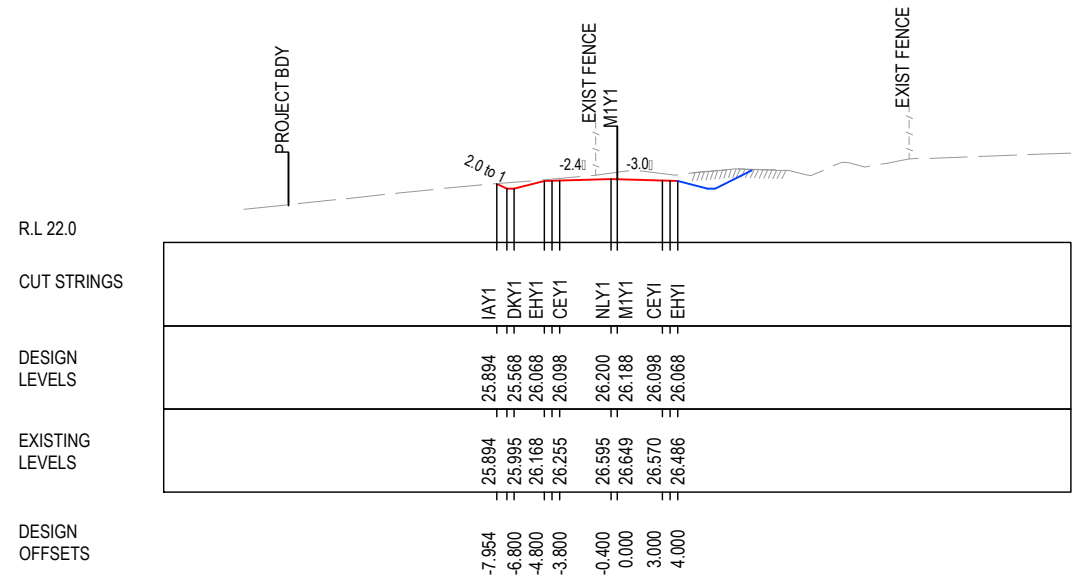
CH. 1125



CH. 1100



CH. 1175



CH. 1150

MAY BE INCOMPLETE IF COPIED FROM A3 SIZE ORIGINAL

G:\21\25\146\CADD\DRG\RA_Alignment_Earthworks\W2B-GHD-A-RA-DRG-11850.dwg

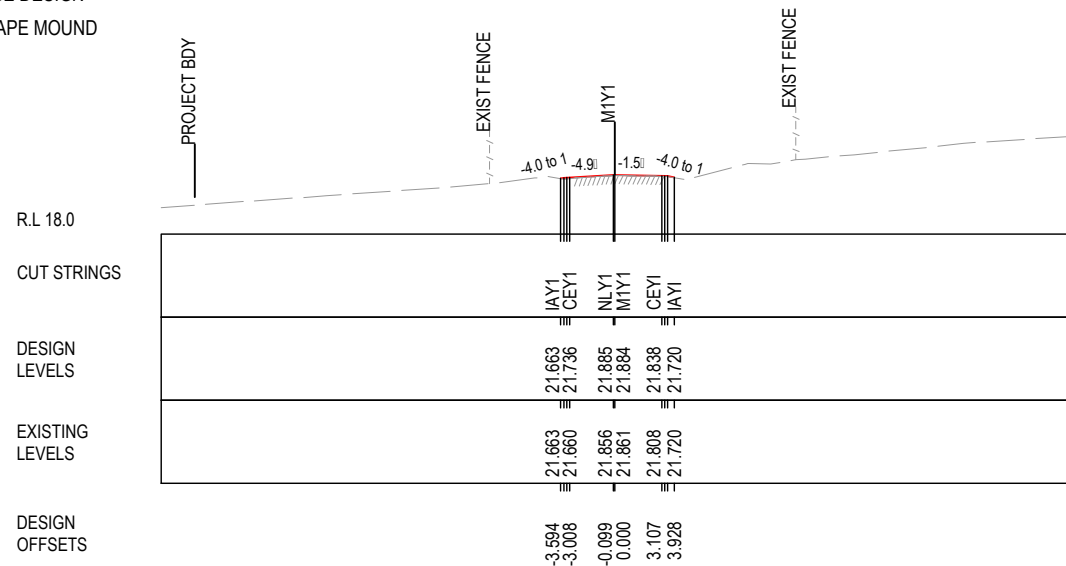
***Disclaimer:** This information is to be used only for the purpose of inspecting fixing or varying road levels in accordance with Part 3 of the Roads Act 1993. In some locations the road configuration has been refined without impacting the road level.

ACCEPTED FOR CONSTRUCTION

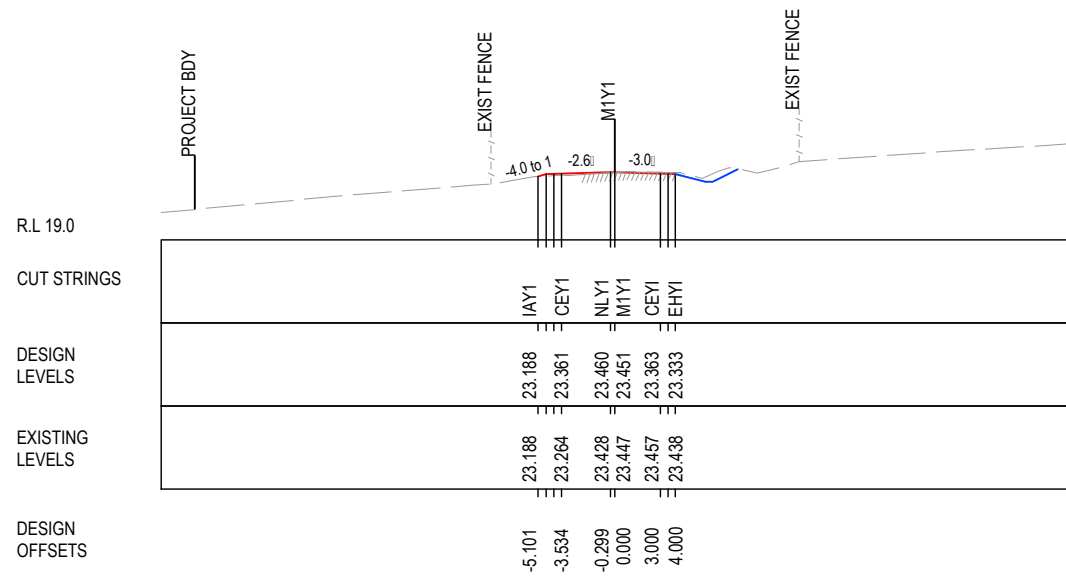
DESIGN LOT CODE A-81-RA-01		DESIGN MODEL FILE(S) USED FOR DOCUMENTATION OF THIS DRAWING W2B-GHD-A-RA-MOD-00008.txt		PLOT DATE / TIME 1 February 2017 1:41:35 PM		PLOT BY Fran Bathan		CLIENT CLARENCE VALLEY COUNCIL		HW10 - PACIFIC HIGHWAY		A3	
REVISION / REVISION DESCRIPTION ISSUED FOR CONSTRUCTION		SCALES ON A3 SIZE DRAWING		DRAWINGS / DESIGN PREPARED BY		TITLE		NSW GOVERNMENT Transport Roads & Maritime Services		WOOLGOOLGA TO BALLINA UPGRADE PORTION A - GLENUGIE TO MACLEAN ROAD ALIGNMENT AND EARTHWORKS 3AB CROSS SECT. - M1Y1 - OLD SIX MILE LANE DEV. (N1)		SHEET No. 12 OF 13	
WVR No. APPROVAL		SCALE 1:1000		GHD BG & E		DRAWN V.LOUISE		PREPARED FOR PACIFIC HIGHWAY PACIFIC HIGHWAY OFFICE		RMS REGISTRATION No. DS2016/000619		PART 4	
CO-ORDINATE SYSTEM MGA ZONE 56		HEIGHT DATUM AHD		DRG CHECK A.FRENCH		DESIGN N.CUPAC		GRAFTON		ISSUE STATUS ISSUED FOR CONSTRUCTION		EDMS No. SF2015/118045	
				DESIGN CHECK R.PRAST		DESIGN MNGR B.HANCOCK		SHEET No. RA-A-41921		ISSUE A			
				PROJECT MNGR A.HORTON									

LEGEND

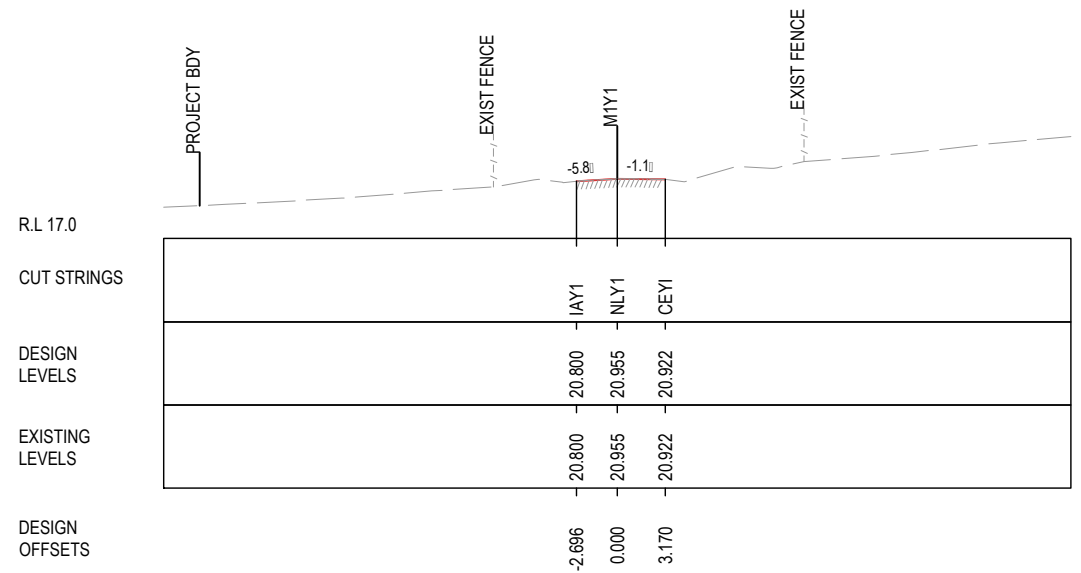
- EXISTING SURFACE
- FINAL DESIGN SURFACE
- ENABLING WORKS DESIGN SURFACE
- DRAINAGE DESIGN
- LANDSCAPE MOUND



CH. 1225



CH. 1200



CH. 1240

MAY BE INCOMPLETE IF COPIED FROM A3 SIZE ORIGINAL

G:\21\25146\CADD\DRG\RA_Alignment_Earthworks\W2B-GHD-A-RA-DRG-11850.dwg

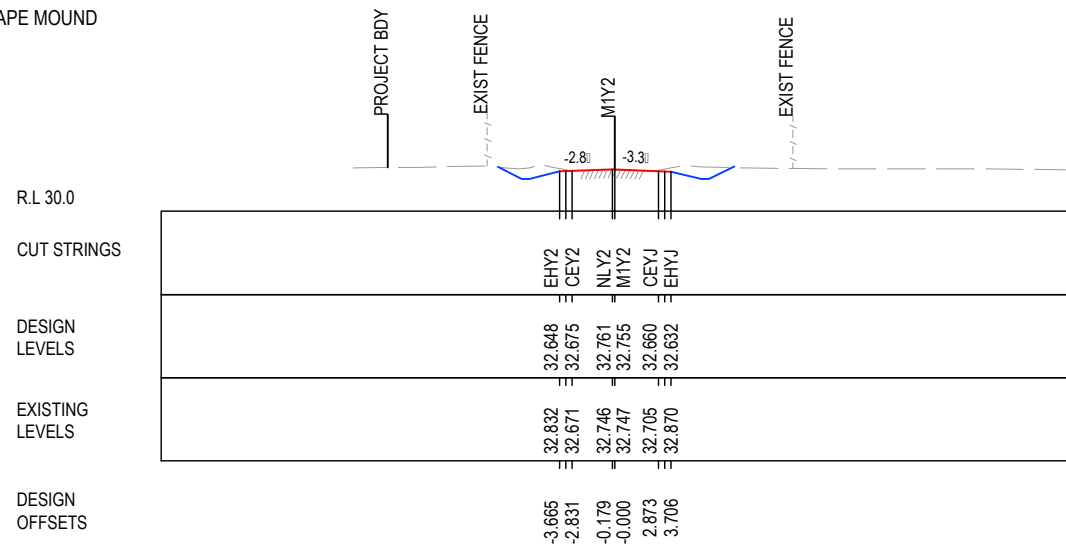
***Disclaimer:** This information is to be used only for the purpose of inspecting fixing or varying road levels in accordance with Part 3 of the Roads Act 1993. In some locations the road configuration has been refined without impacting the road level.

ACCEPTED FOR CONSTRUCTION

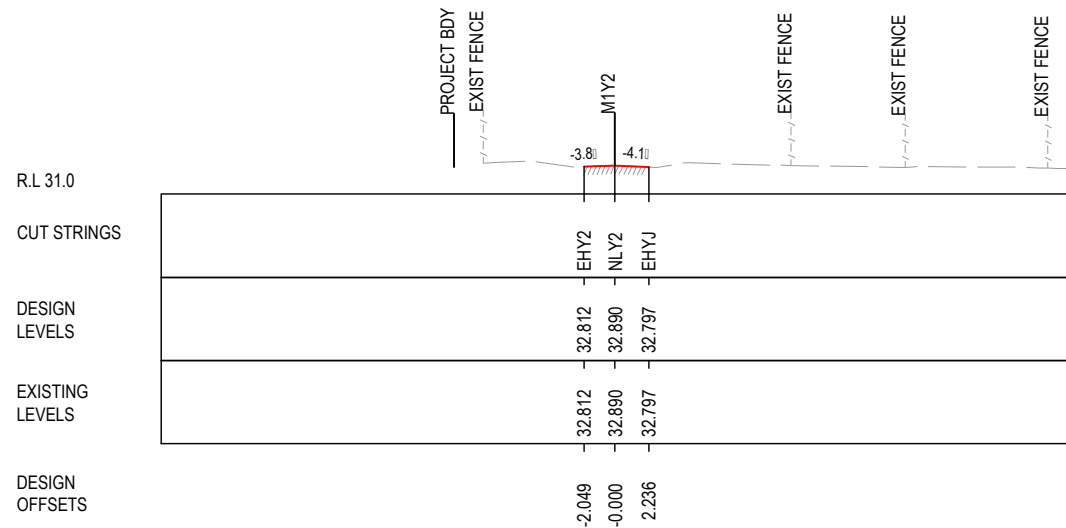
DESIGN LOT CODE A-81-RA-01		DESIGN MODEL FILE(S) USED FOR DOCUMENTATION OF THIS DRAWING W2B-GHD-A-RA-MOD-00008.txt		PLOT DATE / TIME 1 February 2017 1:41:38 PM		PLOT BY Franz Bathan		CLIENT CLARENCE VALLEY COUNCIL		HW10 - PACIFIC HIGHWAY		PART A3	
REVISION / REVISION DESCRIPTION ISSUED FOR CONSTRUCTION		SCALES ON A3 SIZE DRAWING		DRAWINGS / DESIGN PREPARED BY		TITLE		NSW GOVERNMENT Transport Roads & Maritime Services		WOOLGOOLGA TO BALLINA UPGRADE PORTION A - GLENUGIE TO MACLEAN ROAD ALIGNMENT AND EARTHWORKS 3AB CROSS SECT. - M1Y1 - OLD SIX MILE LANE DEV. (N1)		SHEET No. 13 OF 13	
WVR No. / APPROVAL		SCALE 1:1000		GHD / BG & E		DRAWN: V.LOUISE / 31.01.17		PREPARED FOR PACIFIC HIGHWAY PACIFIC HIGHWAY OFFICE GRAFTON		RMS REGISTRATION No. DS2016/000619		PART 4	
CO-ORDINATE SYSTEM MGA ZONE 56		HEIGHT DATUM AHD				DRG CHECK: A.FRENCH / 31.01.17		ISSUE STATUS ISSUED FOR CONSTRUCTION		EDMS No. SF2015/118045		SHEET No. RA-A-41922	
						DESIGN: N.CUPAC / 31.01.17						ISSUE A	
						DESIGN CHECK: R.PRAST / 31.01.17							
						DESIGN MNGR: B.HANCOCK / 31.01.17							
						PROJECT MNGR: A.HORTON / 31.01.17							

LEGEND

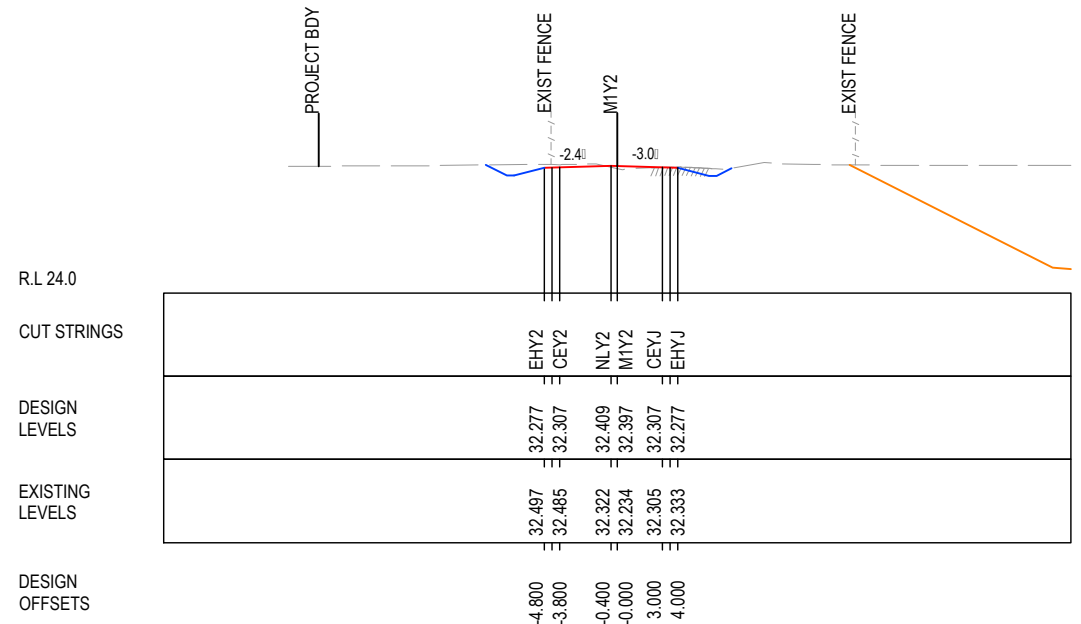
- EXISTING SURFACE
- FINAL DESIGN SURFACE
- ENABLING WORKS DESIGN SURFACE
- DRAINAGE DESIGN
- LANDSCAPE MOUND



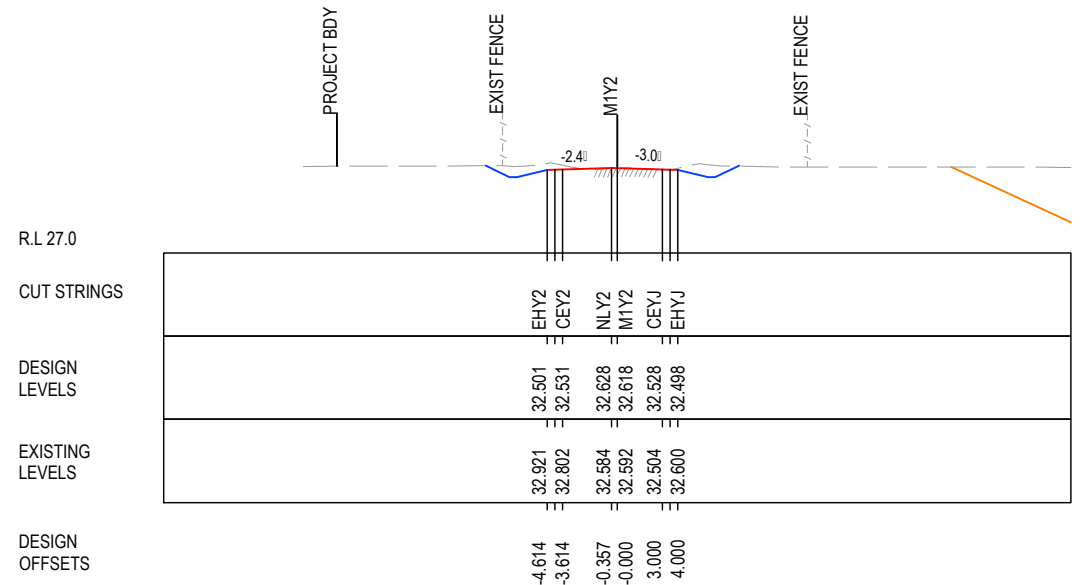
CH. 25



CH. 0



CH. 75



CH. 50

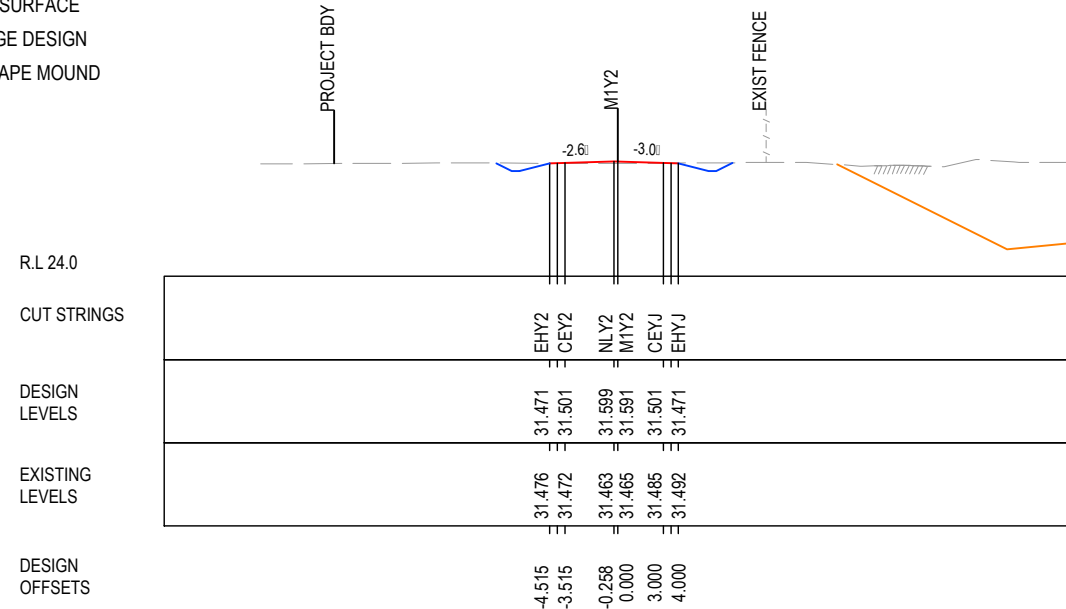
MAY BE INCOMPLETE IF COPIED
mm ON A3 SIZE ORIGINAL
G:\21\25\148\CADD\DRG\RA_Alignment_Earthworks\W2B-GHD-A-RA-DRG-11850.dwg

***Disclaimer:** This information is to be used only for the purpose of inspecting fixing or varying road levels in accordance with Part 3 of the Roads Act 1993. In some locations the road configuration has been refined without impacting the road level.

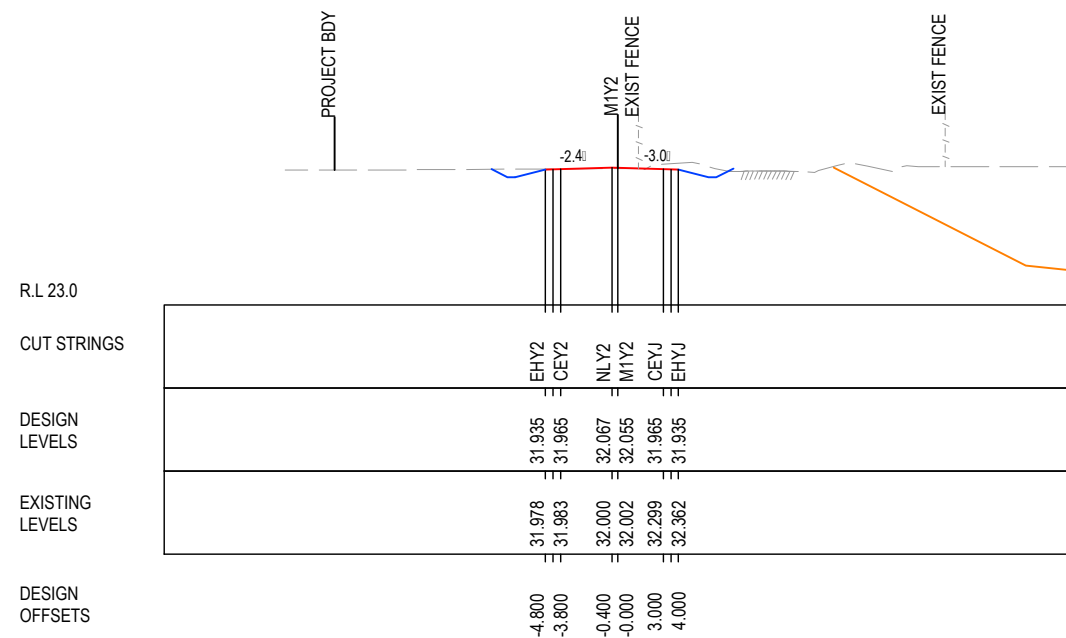
ACCEPTED FOR CONSTRUCTION

DESIGN LOT CODE A-81-RA-01		DESIGN MODEL FILE(S) USED FOR DOCUMENTATION OF THIS DRAWING W2B-GHD-A-RA-MOD-00008.txt		PLOT DATE / TIME 1 February 2017 1:41:41 PM		PLOT BY Franl Bathan		CLIENT CLARENCE VALLEY COUNCIL HW10 - PACIFIC HIGHWAY		PART 4	
REVISION / REVISION DESCRIPTION ISSUED FOR CONSTRUCTION		SCALES ON A3 SIZE DRAWING SCALE 1:1000		DRAWINGS / DESIGN PREPARED BY GHD		TITLE ROAD ALIGNMENT AND EARTHWORKS 3AB		NSW GOVERNMENT Transport Roads & Maritime Services		SHEET No. 1 OF 17	
WVR No. / APPROVAL		CO-ORDINATE SYSTEM MGA ZONE 56		HEIGHT DATUM AHD		BG & E		PREPARED FOR PACIFIC HIGHWAY PACIFIC HIGHWAY OFFICE		RMS REGISTRATION No. DS2016/000619	
						PROJECT MNGR A.HORTON		GRAFTON		ISSUE STATUS ISSUED FOR CONSTRUCTION	
										EDMS No. SF2015/118045	
										SHEET No. RA-A-41923	
										ISSUE A	

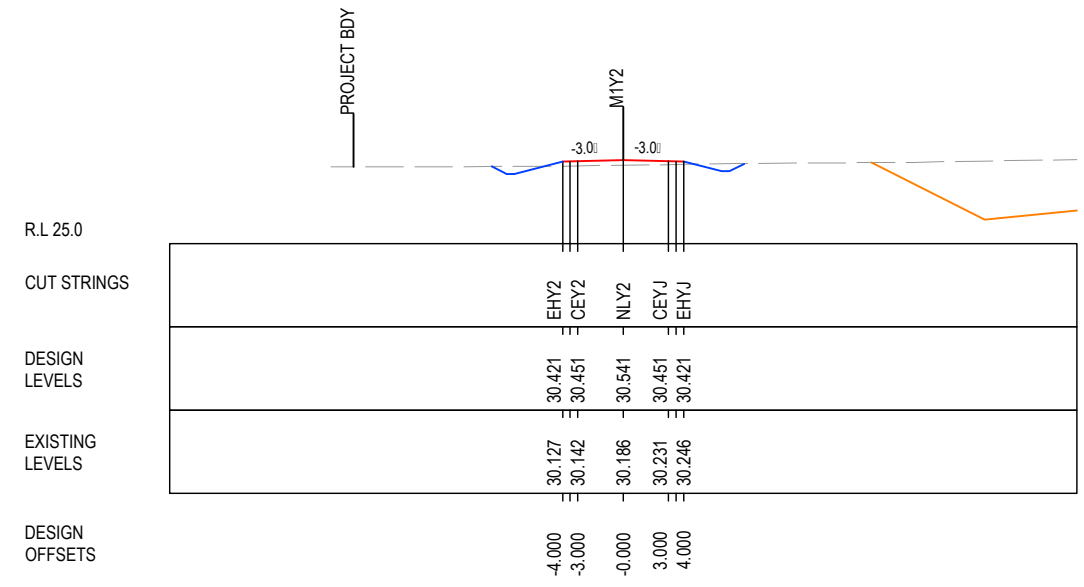
- LEGEND**
- EXISTING SURFACE
 - FINAL DESIGN SURFACE
 - ENABLING WORKS DESIGN SURFACE
 - DRAINAGE DESIGN
 - LANDSCAPE MOUND



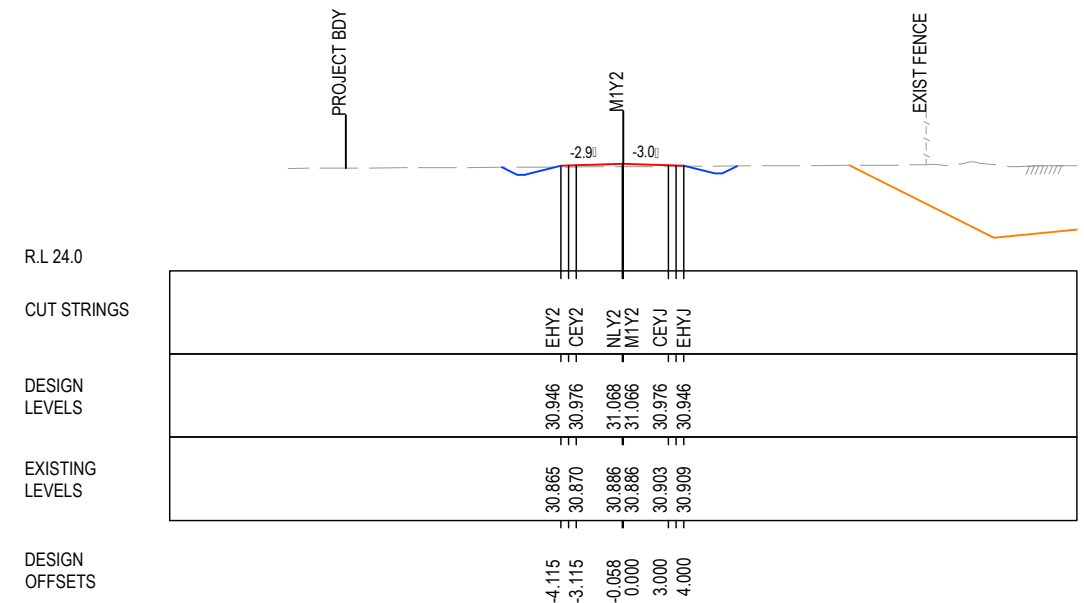
CH. 125



CH. 100



CH. 175



CH. 150

MAY BE INCOMPLETE IF COPIED FROM ORIGINAL

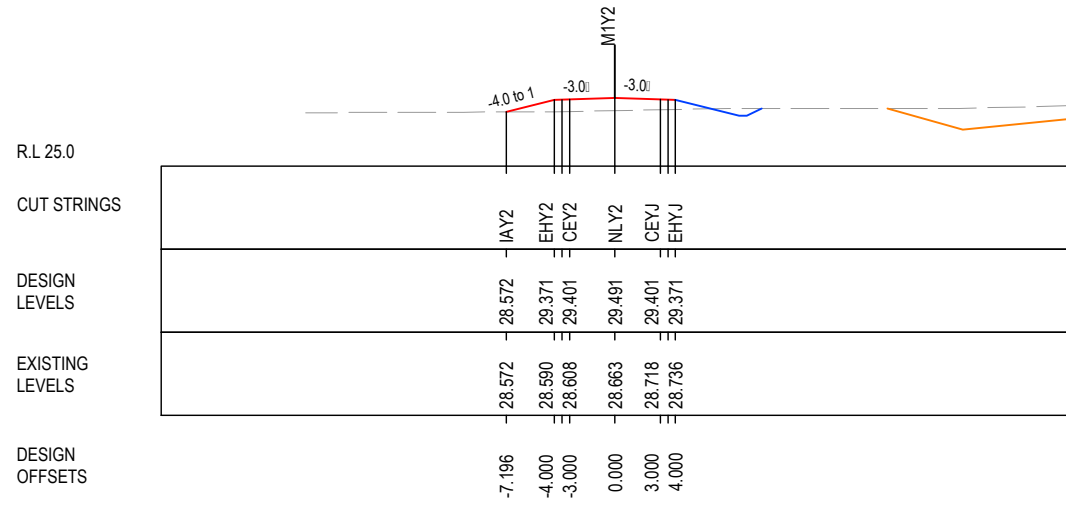
***Disclaimer:** This information is to be used only for the purpose of inspecting fixing or varying road levels in accordance with Part 3 of the Roads Act 1993. In some locations the road configuration has been refined without impacting the road level.

ACCEPTED FOR CONSTRUCTION

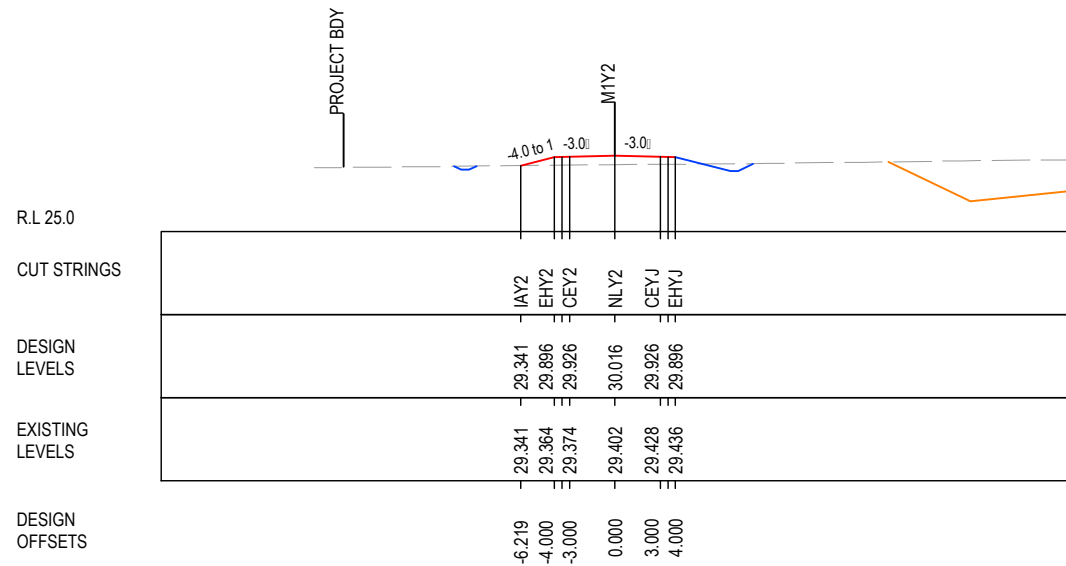
DESIGN LOT CODE A-81-RA-01		DESIGN MODEL FILE(S) USED FOR DOCUMENTATION OF THIS DRAWING W2B-GHD-A-RA-MOD-00008.txt		PLOT DATE / TIME 1 February 2017 1:41:44 PM		PLOT BY Franz Bathan		CLIENT CLARENCE VALLEY COUNCIL		A3
MENDMENT / REVISION DESCRIPTION ISSUED FOR CONSTRUCTION		SCALES ON A3 SIZE DRAWING 		DRAWINGS / DESIGN PREPARED BY 		TITLE ROAD ALIGNMENT AND EARTHWORKS 3AB		PREPARED FOR PACIFIC HIGHWAY OFFICE		PART 4
CO-ORDINATE SYSTEM MGA ZONE 56		HEIGHT DATUM AHD		DRG CHECK A.FRENCH		DESIGN N.CUPAC		RMS REGISTRATION No. DS2016/000619		SHEET No. 2 OF 17
				DESIGN CHECK R.PRAST		DESIGN MNGR B.HANCOCK		ISSUE STATUS ISSUED FOR CONSTRUCTION		ISSUE A
				PROJECT MNGR A.HORTON		DATE 31.01.17		EDMS No. SF2015/118045		SHEET No. RA-A-41924

LEGEND

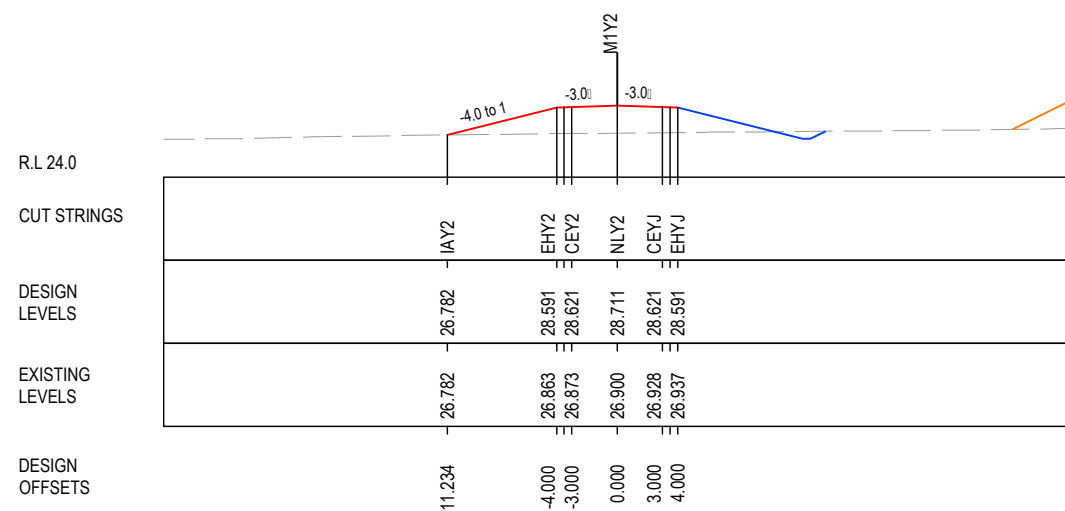
- EXISTING SURFACE
- FINAL DESIGN SURFACE
- ENABLING WORKS DESIGN SURFACE
- DRAINAGE DESIGN
- LANDSCAPE MOUND



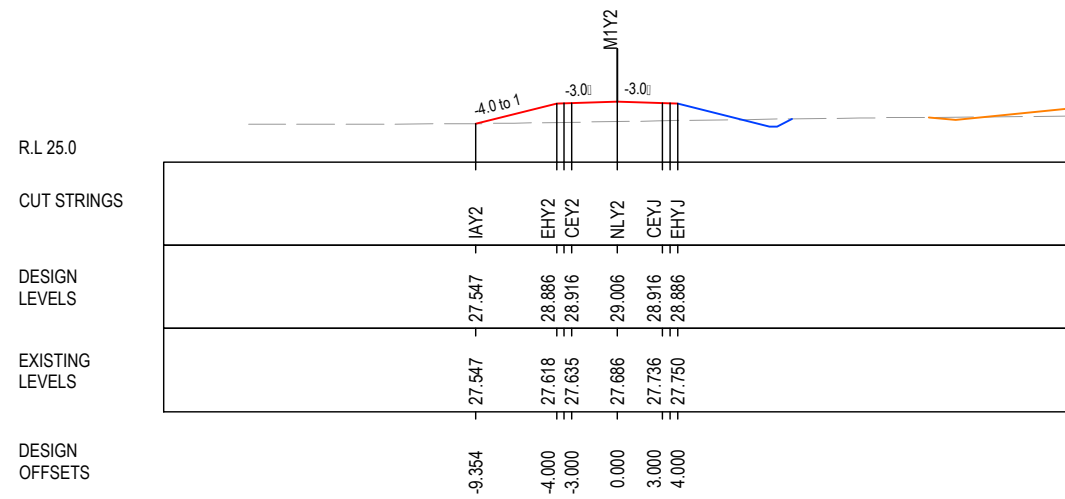
CH. 225



CH. 200



CH. 275



CH. 250

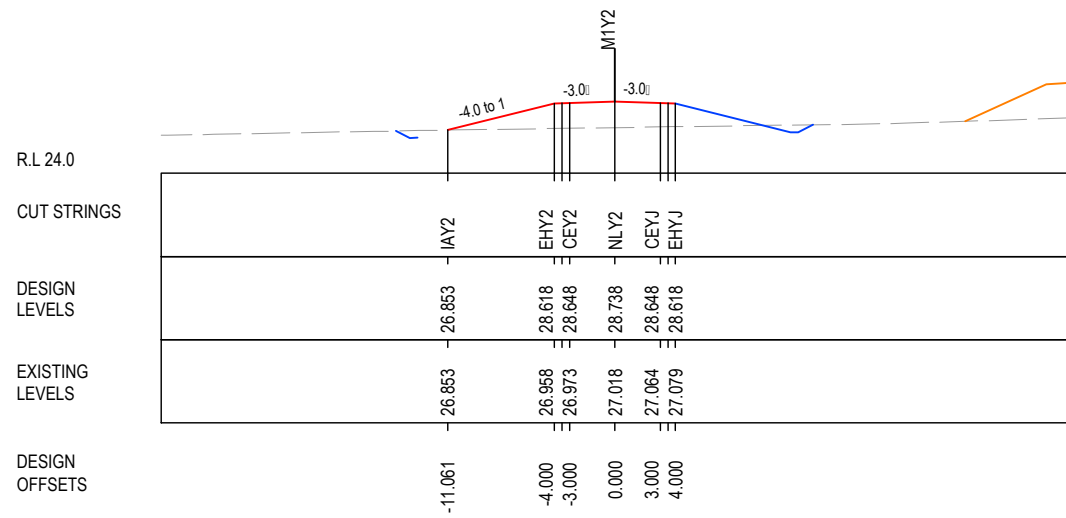
MAY BE INCOMPLETE IF COPIED FROM ORIGINAL

***Disclaimer:** This information is to be used only for the purpose of inspecting fixing or varying road levels in accordance with Part 3 of the Roads Act 1993. In some locations the road configuration has been refined without impacting the road level.

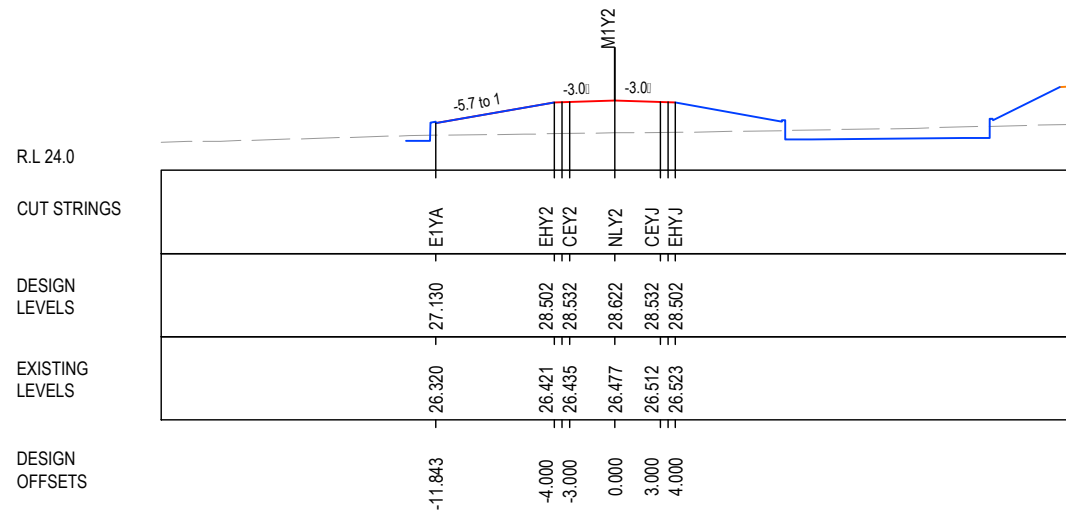
ACCEPTED FOR CONSTRUCTION

DESIGN LOT CODE A-81-RA-01		DESIGN MODEL FILE(S) USED FOR DOCUMENTATION OF THIS DRAWING W2B-GHD-A-RA-MOD-00008.txt		PLOT DATE / TIME 1 February 2017 1:41:48 PM		PLOT BY Fran Bathan		CLIENT CLARENCE VALLEY COUNCIL HW10 - PACIFIC HIGHWAY		A3	
REVISION / REVISION DESCRIPTION ISSUED FOR CONSTRUCTION		SCALES ON A3 SIZE DRAWING		DRAWINGS / DESIGN PREPARED BY		TITLE		NSW GOVERNMENT Transport Roads & Maritime Services		WOOLGOOLGA TO BALLINA UPGRADE PORTION A - GLENUGIE TO MACLEAN ROAD ALIGNMENT AND EARTHWORKS 3AB CROSS SECT. - M1Y2 - OLD SIX MILE LANE DEV. (N2) SHEET No. 3 OF 17	
WVR No. APPROVAL		SCALE 1:1000		GHD BG & E		DRAWN V.LOUISE 31.01.17		PREPARED FOR PACIFIC HIGHWAY PACIFIC HIGHWAY OFFICE GRAFTON		RMS REGISTRATION No. DS2016/000619	
CO-ORDINATE SYSTEM MGA ZONE 56		HEIGHT DATUM AHD		DRG CHECK A.FRENCH 31.01.17		DESIGN N.CUPAC 31.01.17		ISSUE STATUS ISSUED FOR CONSTRUCTION		EDMS No. SF2015/118045 SHEET No. RA-A-41925 ISSUE A	
						DESIGN CHECK R.PRAST 31.01.17					
						DESIGN MNGR B.HANCOCK 31.01.17					
						PROJECT MNGR A.HORTON 31.01.17					

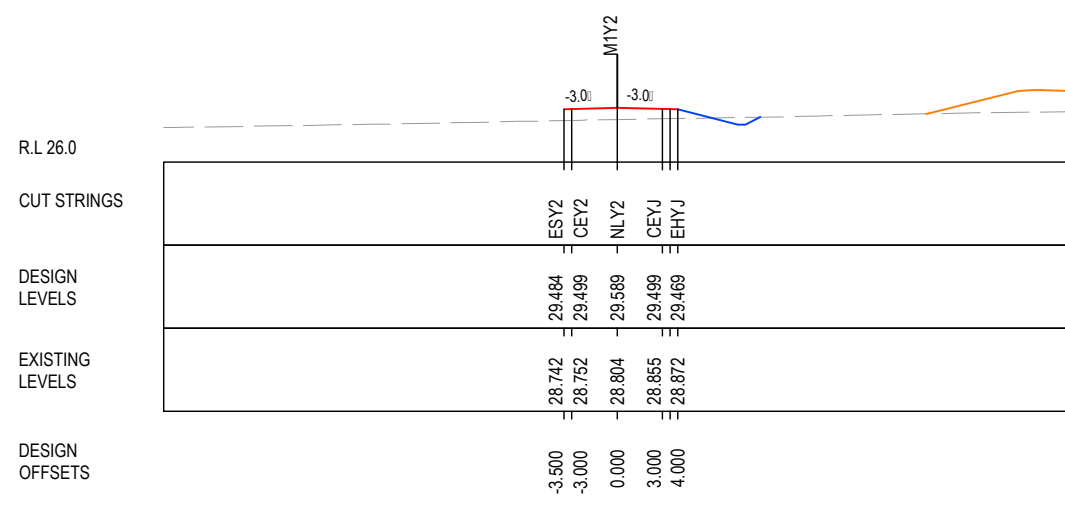
- LEGEND**
- EXISTING SURFACE
 - FINAL DESIGN SURFACE
 - ENABLING WORKS DESIGN SURFACE
 - DRAINAGE DESIGN
 - LANDSCAPE MOUND



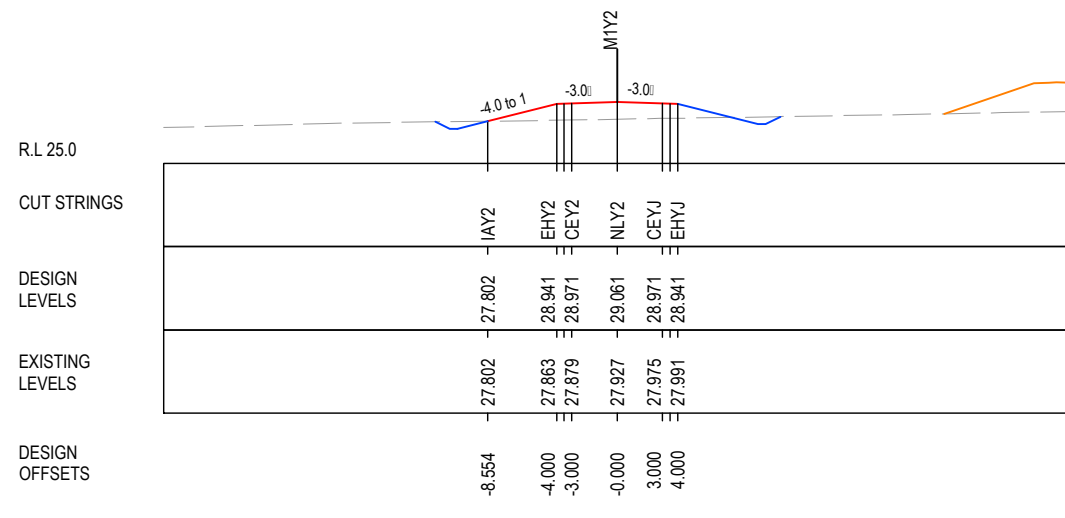
CH. 325



CH. 300



CH. 375



CH. 350

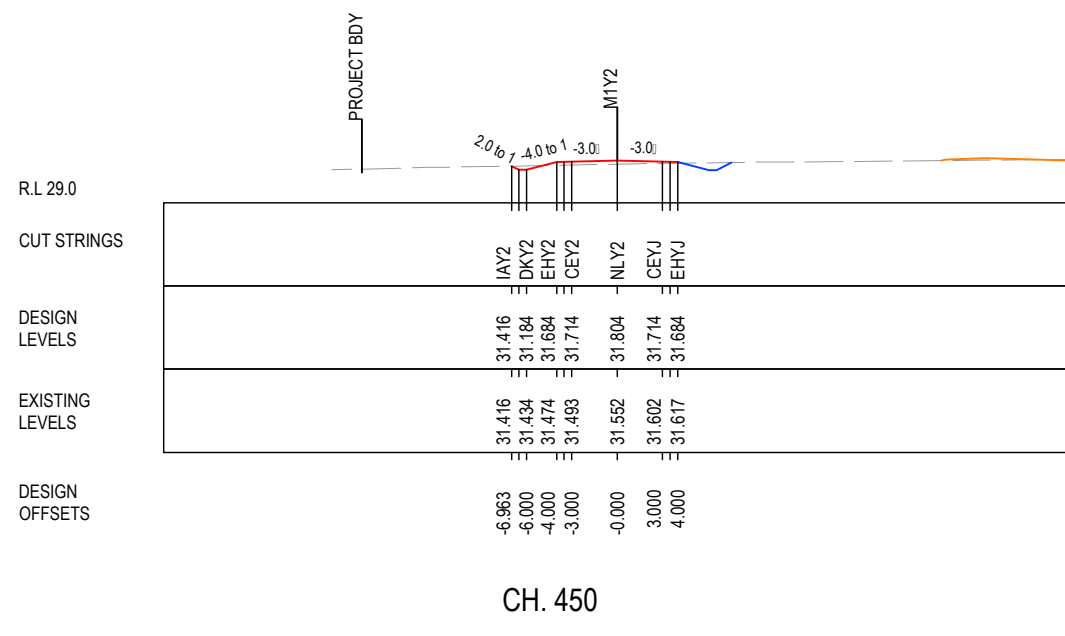
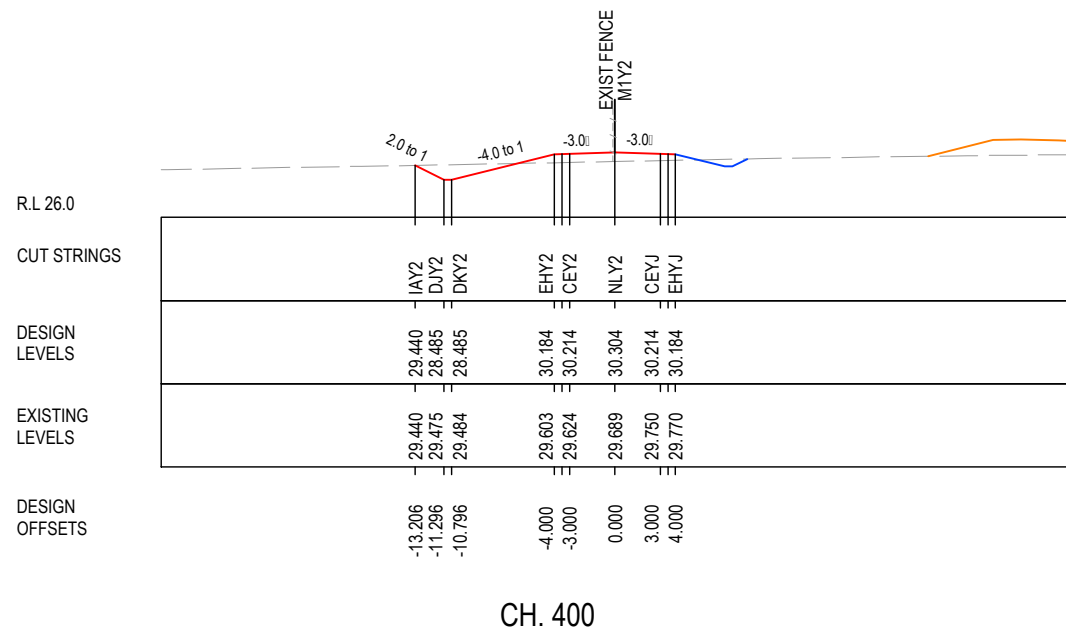
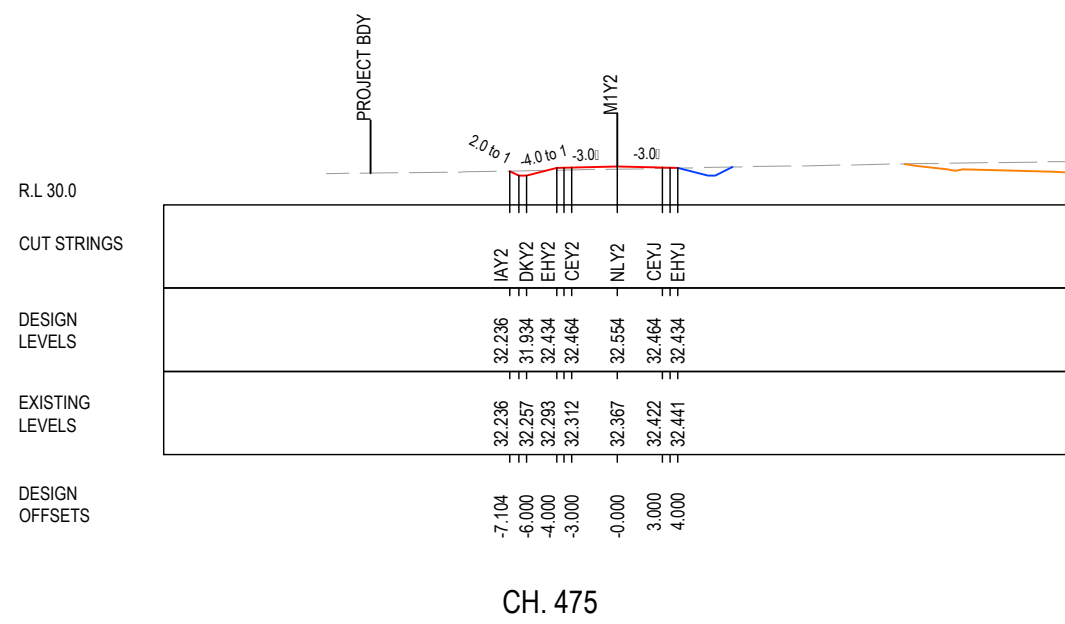
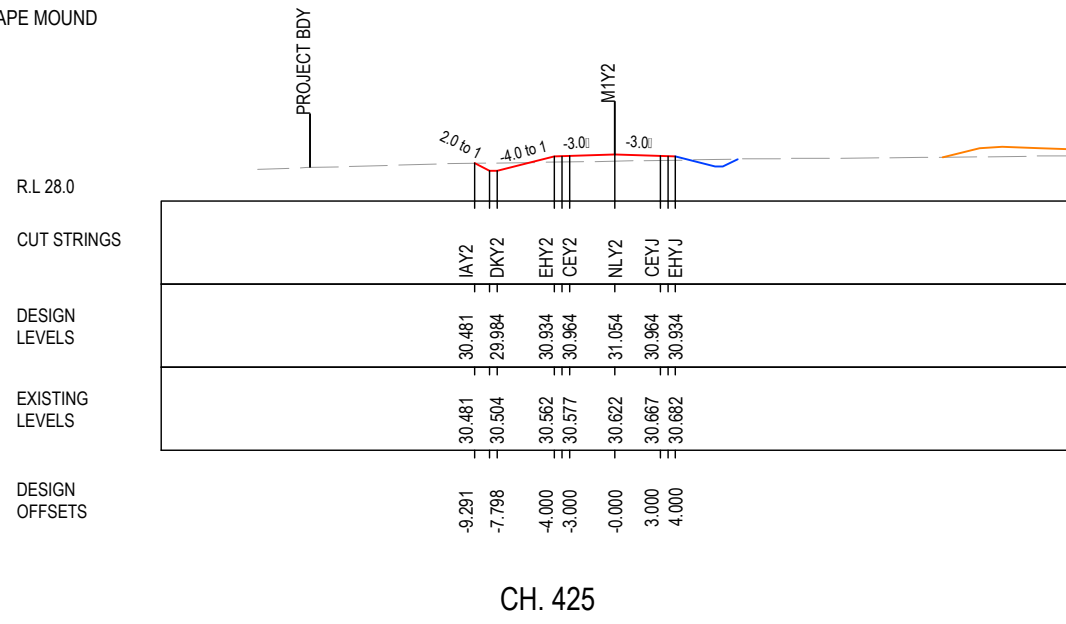
MAY BE INCOMPLETE IF COPIED
mm ON A3 SIZE ORIGINAL
G:\21\25\146\CADD\DRG\RA_Alignment_Earthworks\W2B-GHD-A-RA-DRG-11850.dwg

***Disclaimer:** This information is to be used only for the purpose of inspecting fixing or varying road levels in accordance with Part 3 of the Roads Act 1993. In some locations the road configuration has been refined without impacting the road level.

ACCEPTED FOR CONSTRUCTION

DESIGN LOT CODE A-81-RA-01		DESIGN MODEL FILE(S) USED FOR DOCUMENTATION OF THIS DRAWING W2B-GHD-A-RA-MOD-00008.txt		PLOT DATE / TIME 1 February 2017 1:41:51 PM		PLOT BY Fran Bathan		CLIENT CLARENCE VALLEY COUNCIL HW10 - PACIFIC HIGHWAY		A3	
REVISION / REVISION DESCRIPTION ISSUED FOR CONSTRUCTION		SCALES ON A3 SIZE DRAWING SCALE 1:1000		DRAWINGS / DESIGN PREPARED BY GHD		TITLE ROAD ALIGNMENT AND EARTHWORKS 3AB		NSW GOVERNMENT Transport Roads & Maritime Services		SHEET No. 4 OF 17	
WVR No. APPROVAL - AH		CO-ORDINATE SYSTEM MGA ZONE 56		HEIGHT DATUM AHD		DESIGNER N.CUPAC		PREPARED FOR PACIFIC HIGHWAY OFFICE		RMS REGISTRATION No. DS2016/000619	
						DESIGN CHECK R.PRAST		PACIFIC HIGHWAY OFFICE		ISSUE STATUS ISSUED FOR CONSTRUCTION	
						DESIGN MNGR B.HANCOCK		GRAFTON		EDMS No. SF2015/118045	
						PROJECT MNGR A.HORTON				SHEET No. RA-A-41926	
										ISSUE A	

- LEGEND**
- EXISTING SURFACE
 - FINAL DESIGN SURFACE
 - ENABLING WORKS DESIGN SURFACE
 - DRAINAGE DESIGN
 - LANDSCAPE MOUND



MAY BE INCOMPLETE IF COPIED
mm ON A3 SIZE ORIGINAL

G:\21\25\148\CADD\DRG\RA_Alignment_Earthworks\W2B-GHD-A-RA-DRG-11850.dwg

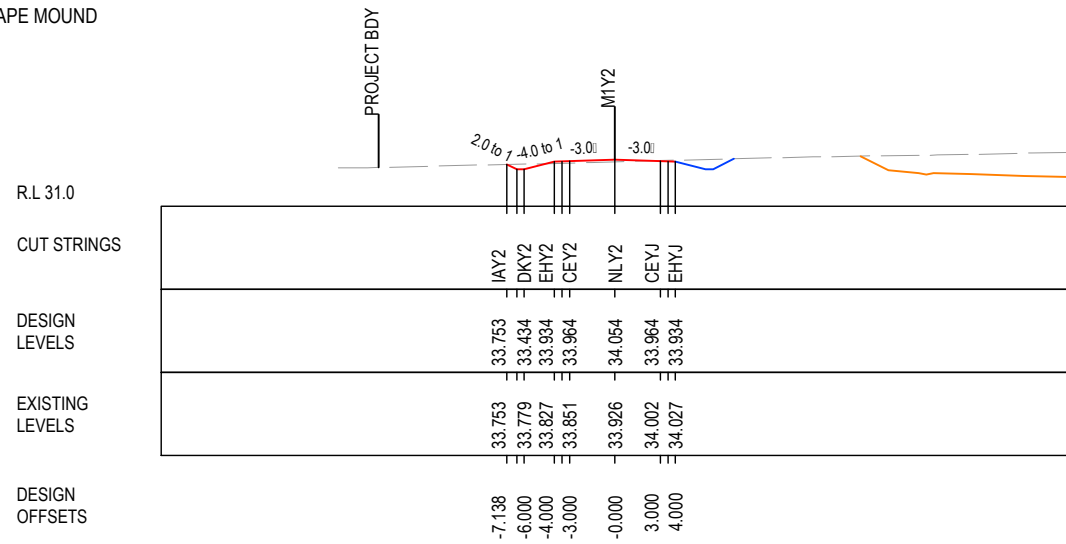
***Disclaimer:** This information is to be used only for the purpose of inspecting fixing or varying road levels in accordance with Part 3 of the Roads Act 1993. In some locations the road configuration has been refined without impacting the road level.

ACCEPTED FOR CONSTRUCTION

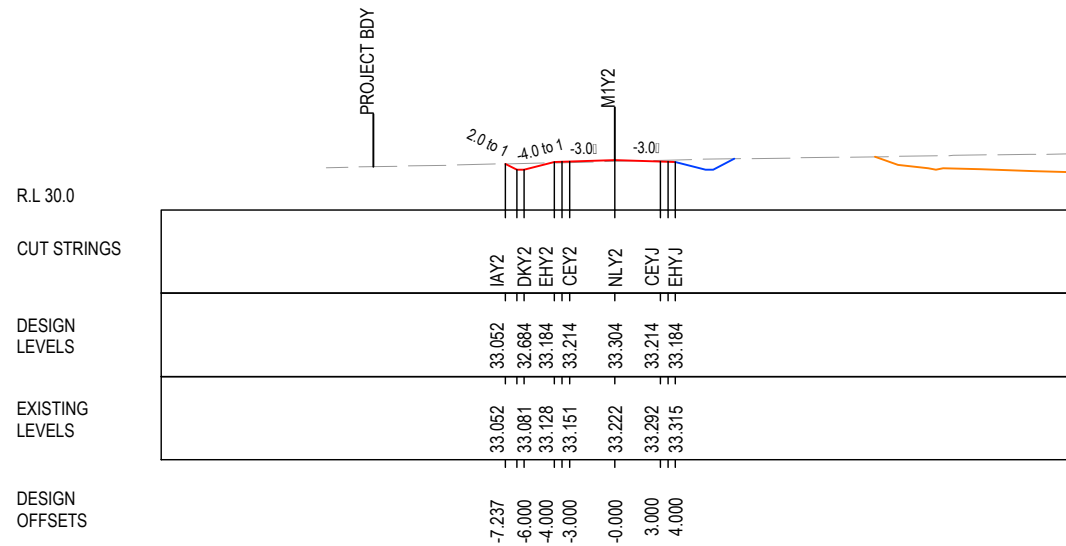
DESIGN LOT CODE A-81-RA-01		DESIGN MODEL FILE(S) USED FOR DOCUMENTATION OF THIS DRAWING W2B-GHD-A-RA-MOD-00008.txt		PLOT DATE / TIME 1 February 2017 1:41:54 PM		PLOT BY Franl Bathan		CLIENT CLARENCE VALLEY COUNCIL		HW10 - PACIFIC HIGHWAY		A3	
REVISION / REVISION DESCRIPTION ISSUED FOR CONSTRUCTION		SCALES ON A3 SIZE DRAWING		DRAWINGS / DESIGN PREPARED BY		TITLE		NSW GOVERNMENT		Transport Roads & Maritime Services		WOOLGOOLGA TO BALLINA UPGRADE PORTION A - GLENUGIE TO MACLEAN ROAD ALIGNMENT AND EARTHWORKS 3AB CROSS SECT. - M1Y2 - OLD SIX MILE LANE DEV. (N2) SHEET No. 5 OF 17	
WVR No. APPROVAL		SCALE 1:1000		GHD BG & E		DRAWN V.LOUISE 31.01.17		PREPARED FOR PACIFIC HIGHWAY PACIFIC HIGHWAY OFFICE		RMS REGISTRATION No. DS2016/000619		PART 4	
CO-ORDINATE SYSTEM MGA ZONE 56		HEIGHT DATUM AHD				DRG CHECK A.FRENCH 31.01.17		PACIFIC HIGHWAY OFFICE		ISSUE STATUS ISSUED FOR CONSTRUCTION		EDMS No. SF2015/118045 SHEET No. RA-A-41927 ISSUE A	
						DESIGN N.CUPAC 31.01.17		GRAFTON					
						DESIGN CHECK R.PRAST 31.01.17							
						DESIGN MNGR B.HANCOCK 31.01.17							
						PROJECT MNGR A.HORTON 31.01.17							

LEGEND

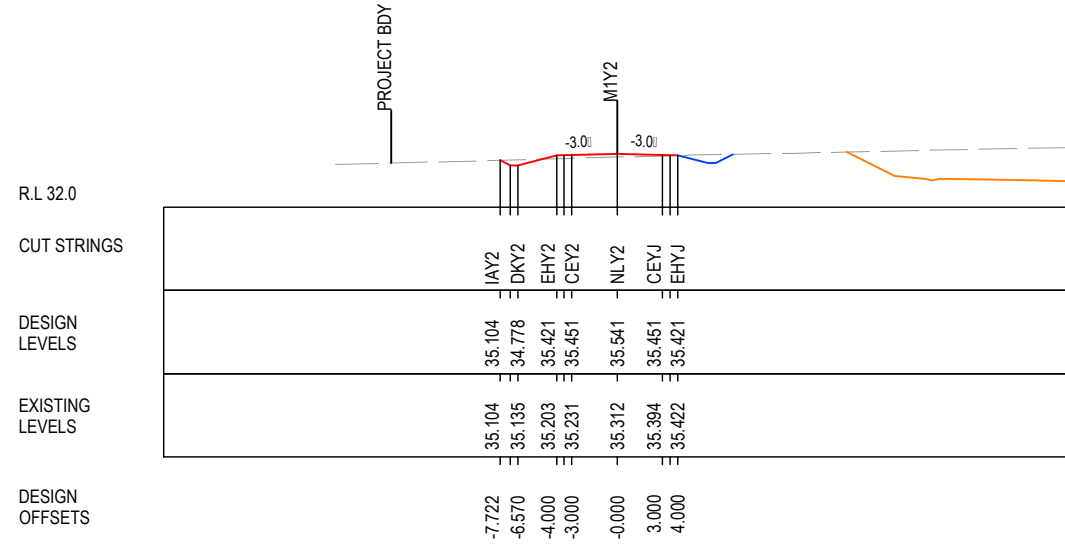
- EXISTING SURFACE
- FINAL DESIGN SURFACE
- ENABLING WORKS DESIGN SURFACE
- DRAINAGE DESIGN
- LANDSCAPE MOUND



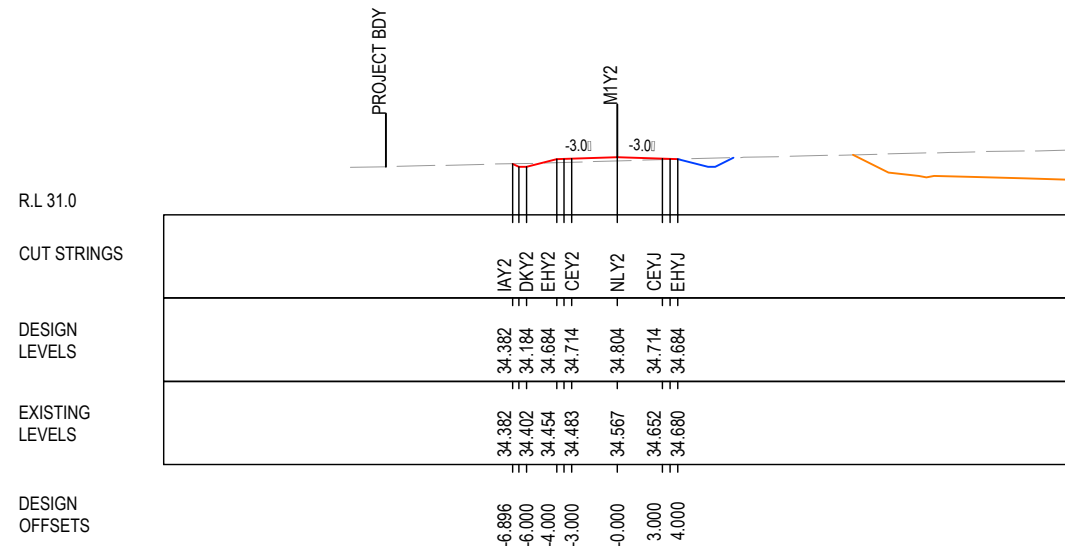
CH. 525



CH. 500



CH. 575



CH. 550

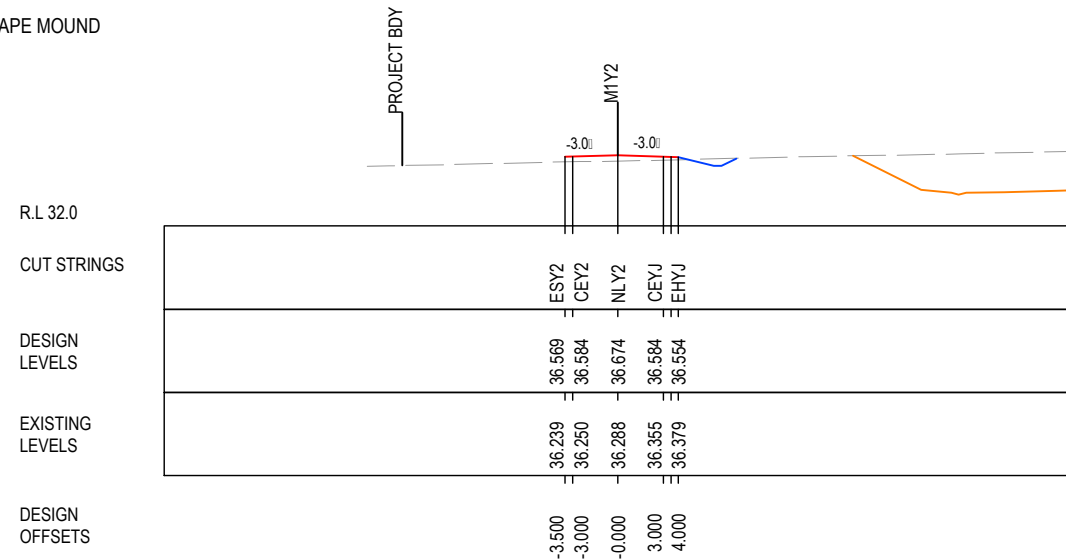
MAY BE INCOMPLETE IF COPIED FROM ORIGINAL

***Disclaimer:** This information is to be used only for the purpose of inspecting fixing or varying road levels in accordance with Part 3 of the Roads Act 1993. In some locations the road configuration has been refined without impacting the road level.

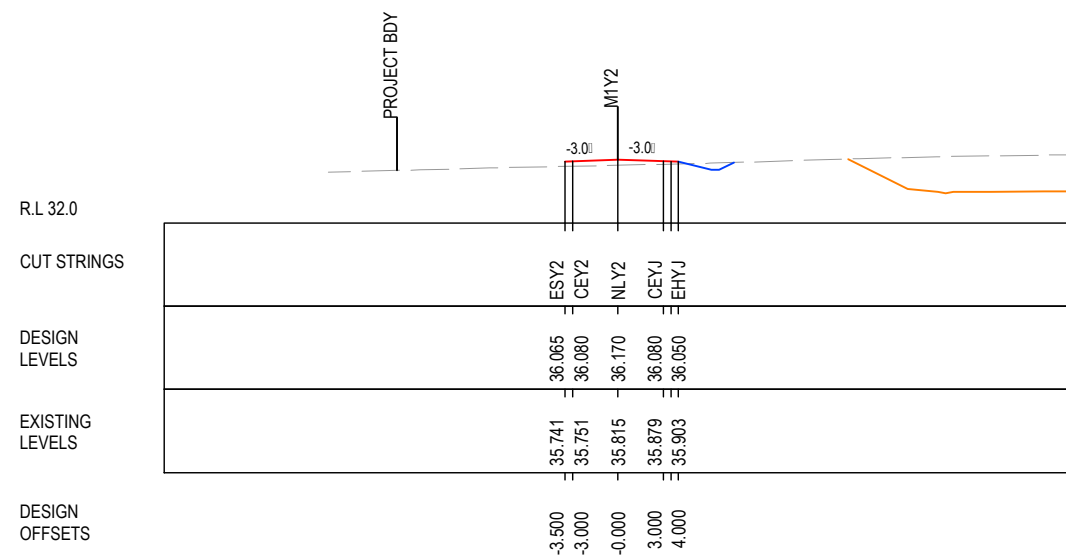
ACCEPTED FOR CONSTRUCTION

DESIGN LOT CODE A-81-RA-01		DESIGN MODEL FILE(S) USED FOR DOCUMENTATION OF THIS DRAWING W2B-GHD-A-RA-MOD-00008.txt		PLOT DATE / TIME 1 February 2017 1:41:57 PM		PLOT BY Fran Bathan		CLIENT CLARENCE VALLEY COUNCIL HW10 - PACIFIC HIGHWAY		A3	
REVISION / REVISION DESCRIPTION ISSUED FOR CONSTRUCTION		SCALES ON A3 SIZE DRAWING		DRAWINGS / DESIGN PREPARED BY		TITLE		NSW GOVERNMENT Transport Roads & Maritime Services		PART 4	
WVR No. / APPROVAL		SCALE 1:1000		GHD / BG & E		DRAWN: V.LOUISE / 31.01.17		PREPARED FOR PACIFIC HIGHWAY PACIFIC HIGHWAY OFFICE		SHEET No. 6 OF 17	
CO-ORDINATE SYSTEM MGA ZONE 56		HEIGHT DATUM AHD				DESIGN CHECK: A.FRENCH / 31.01.17		RMS REGISTRATION No. DS2016/000619		ISSUE STATUS ISSUED FOR CONSTRUCTION	
						DESIGN: N.CUPAC / 31.01.17		EDMS No. SF2015/118045		SHEET No. RA-A-41928	
						DESIGN CHECK: R.PRAST / 31.01.17				ISSUE No. A	
						DESIGN MNGR: B.HANCOCK / 31.01.17					
						PROJECT MNGR: A.HORTON / 31.01.17					

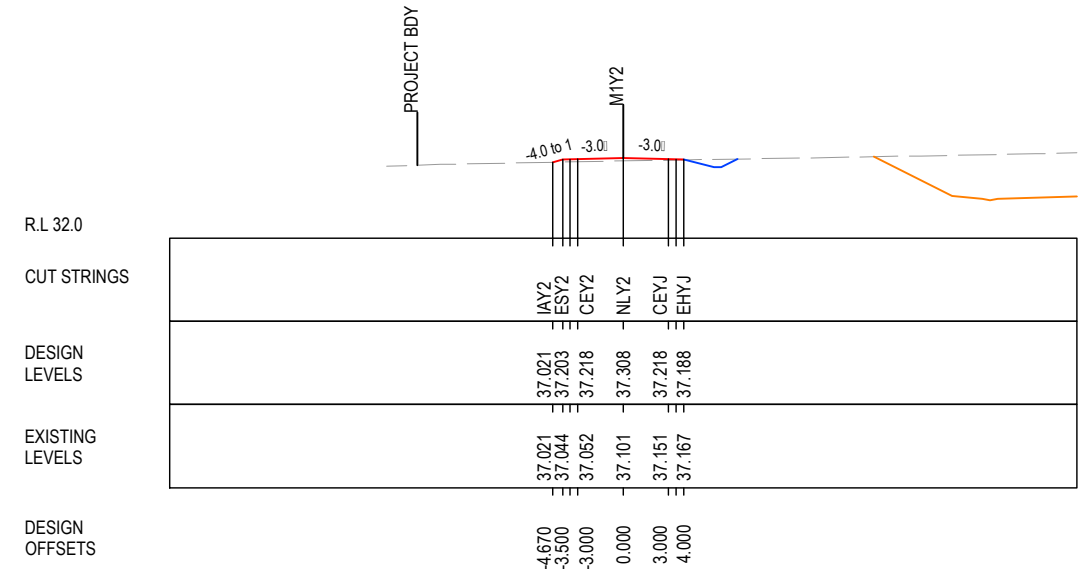
- LEGEND**
- EXISTING SURFACE
 - FINAL DESIGN SURFACE
 - ENABLING WORKS DESIGN SURFACE
 - DRAINAGE DESIGN
 - LANDSCAPE MOUND



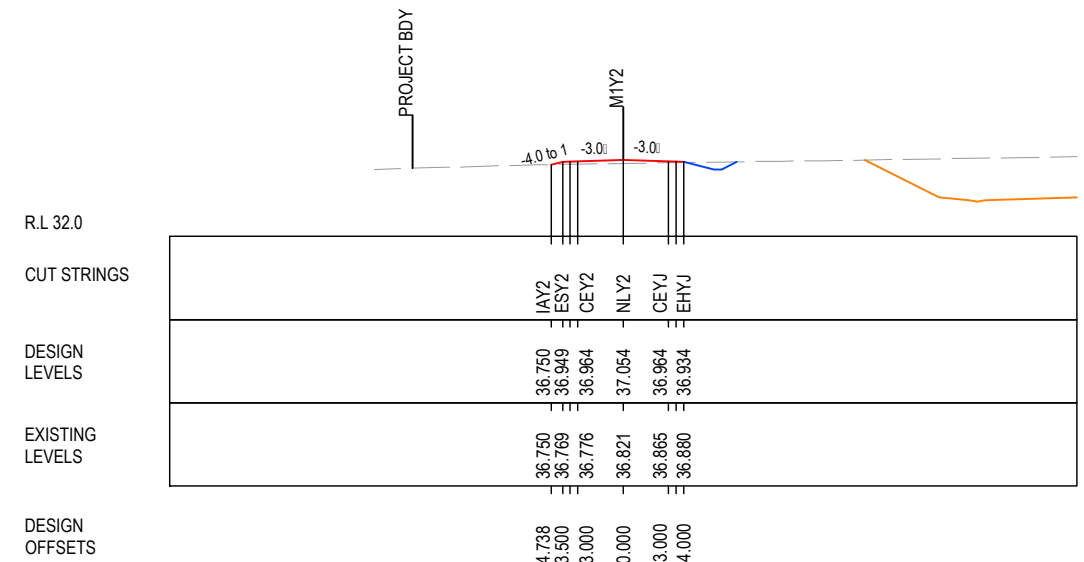
CH. 625



CH. 600



CH. 675



CH. 650

MAY BE INCOMPLETE IF COPIED
mm ON A3 SIZE ORIGINAL
G:\21\25146\CADD\DRG\RA_Alignment_Earthworks\W2B-GHD-A-RA-DRG-41850.dwg

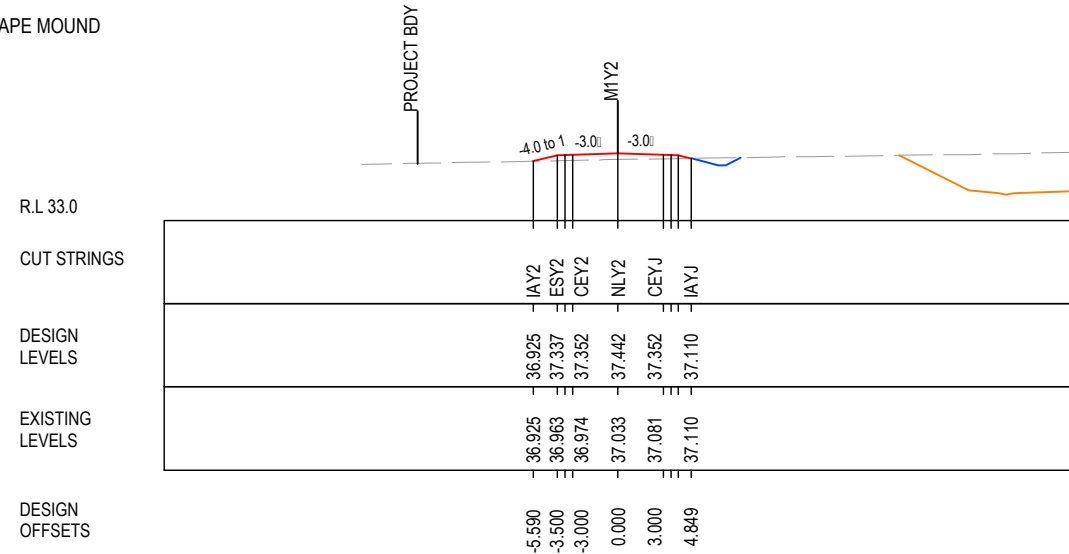
***Disclaimer:** This information is to be used only for the purpose of inspecting fixing or varying road levels in accordance with Part 3 of the Roads Act 1993. In some locations the road configuration has been refined without impacting the road level.

ACCEPTED FOR CONSTRUCTION

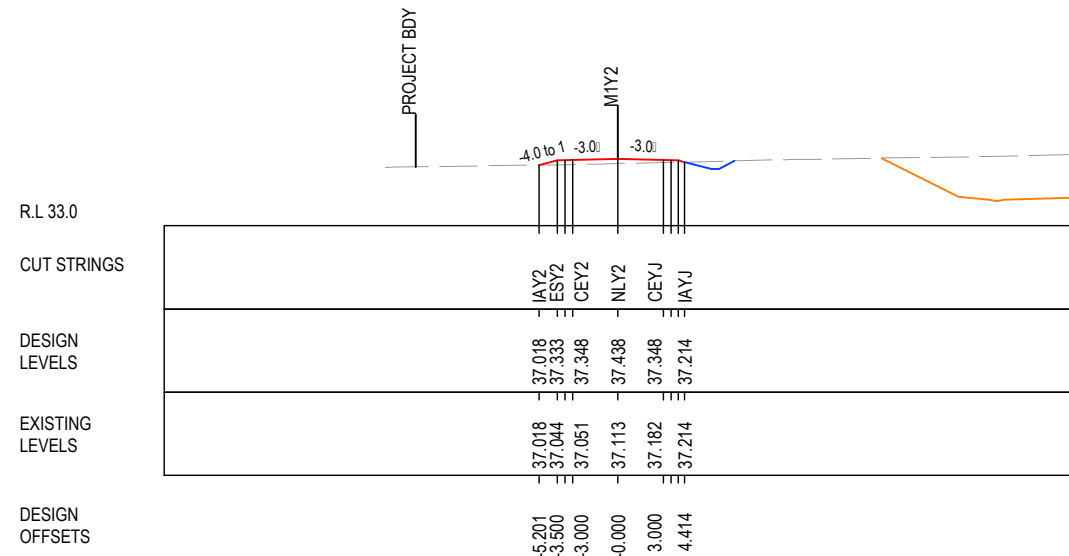
DESIGN LOT CODE A-81-RA-01		DESIGN MODEL FILE(S) USED FOR DOCUMENTATION OF THIS DRAWING W2B-GHD-A-RA-MOD-00008.txt		PLOT DATE / TIME 1 February 2017 1:42:01 PM		PLOT BY Franz Bathan		CLIENT CLARENCE VALLEY COUNCIL HW10 - PACIFIC HIGHWAY		A3	
REVISION / REVISION DESCRIPTION ISSUED FOR CONSTRUCTION		SCALES ON A3 SIZE DRAWING SCALE 1:1000m		DRAWINGS / DESIGN PREPARED BY GHD		TITLE ROAD ALIGNMENT AND EARTHWORKS 3AB		NSW GOVERNMENT Transport Roads & Maritime Services		PART 4	
WVR No. APPROVAL - AH		CO-ORDINATE SYSTEM MGA ZONE 56		HEIGHT DATUM AHD		NAME V.LOUISE		DATE 31.01.17		SHEET No. 7 OF 17	
						NAME A.FRENCH		DATE 31.01.17		RMS REGISTRATION No. DS2016/000619	
						NAME N.CUPAC		DATE 31.01.17		ISSUE STATUS ISSUED FOR CONSTRUCTION	
						NAME R.PRAST		DATE 31.01.17		EDMS No. SF2015/118045	
						NAME B.HANCOCK		DATE 31.01.17		SHEET No. RA-A-41929	
						NAME A.HORTON		DATE 31.01.17		ISSUE A	

LEGEND

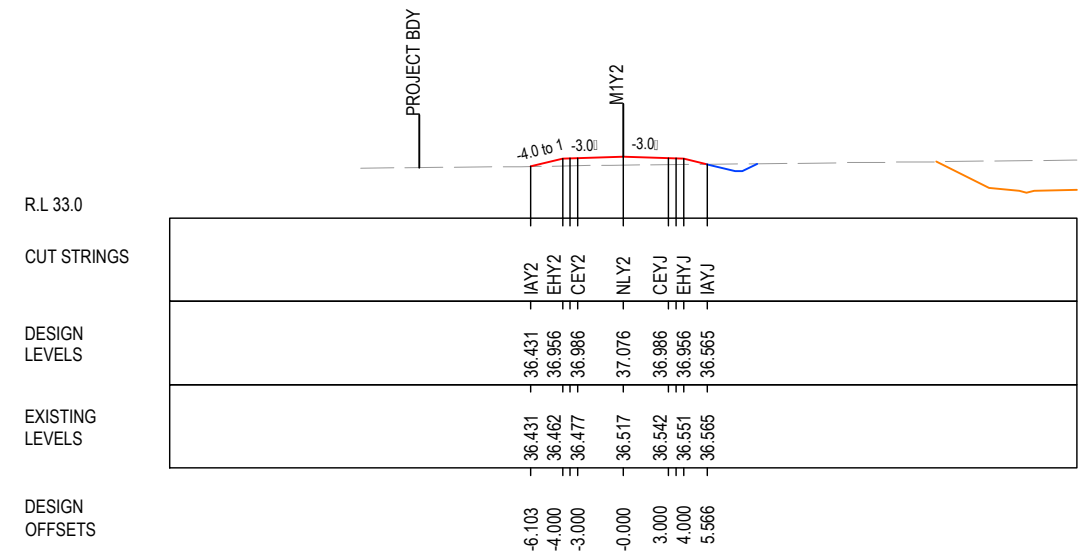
- EXISTING SURFACE
- FINAL DESIGN SURFACE
- ENABLING WORKS DESIGN SURFACE
- DRAINAGE DESIGN
- LANDSCAPE MOUND



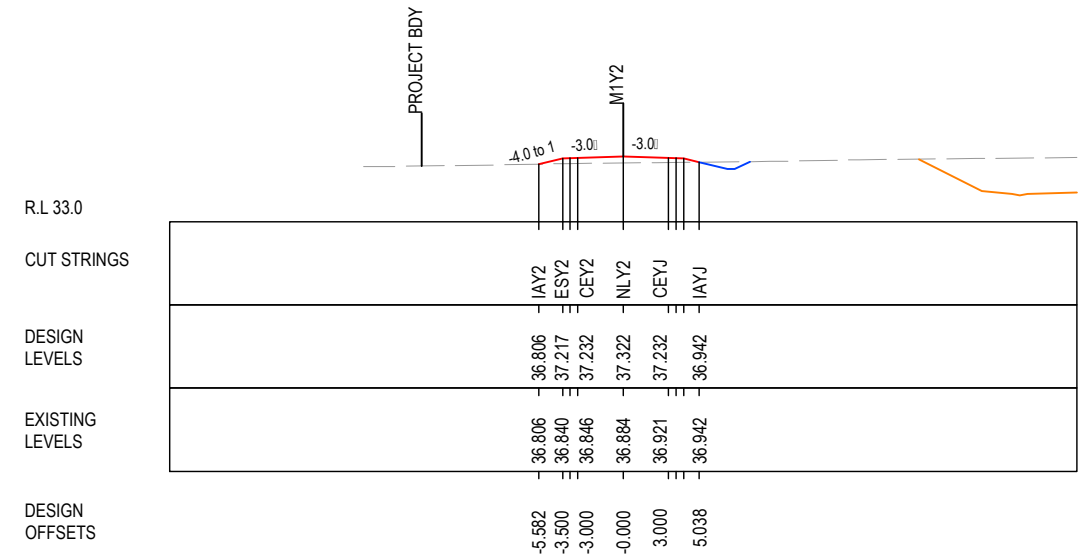
CH. 725



CH. 700



CH. 775



CH. 750

MAY BE INCOMPLETE IF COPIED
mm ON A3 SIZE ORIGINAL
G:\21\25148\CADD\DRG\RA_Alignment_Earthworks\W2B-GHD-A-RA-DRG-41850.dwg

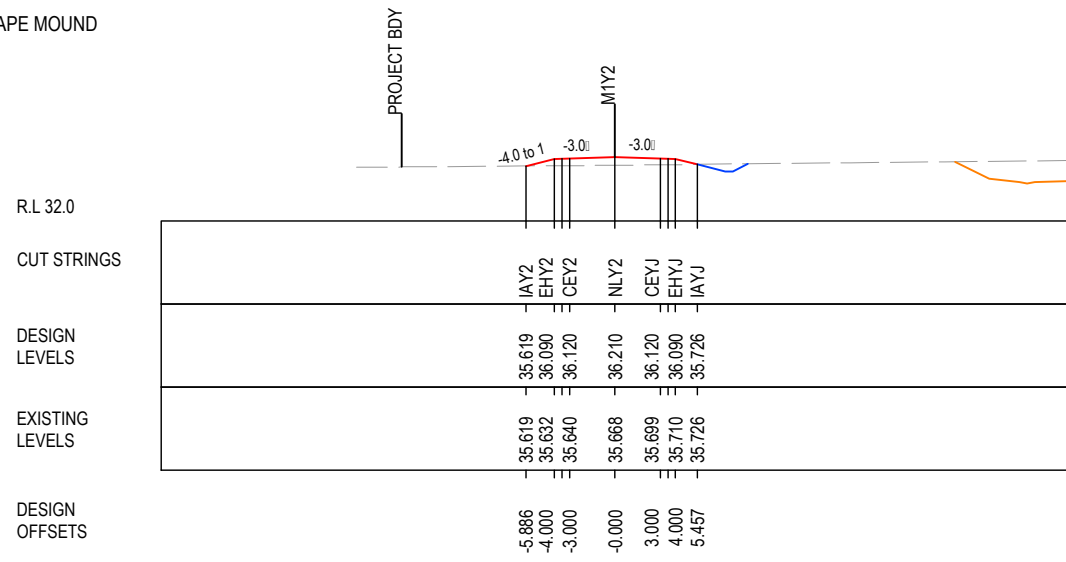
***Disclaimer:** This information is to be used only for the purpose of inspecting fixing or varying road levels in accordance with Part 3 of the Roads Act 1993. In some locations the road configuration has been refined without impacting the road level.

ACCEPTED FOR CONSTRUCTION

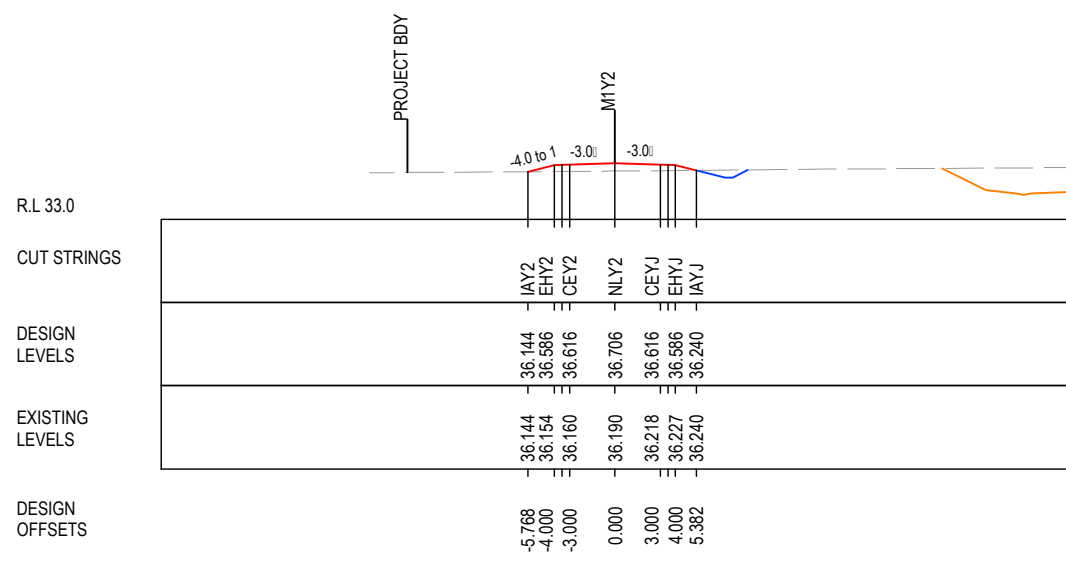
DESIGN LOT CODE A-81-RA-01		DESIGN MODEL FILE(S) USED FOR DOCUMENTATION OF THIS DRAWING W2B-GHD-A-RA-MOD-00008.txt		PLOT DATE / TIME 1 February 2017 1:42:04 PM		PLOT BY Franz Bathan		CLIENT CLARENCE VALLEY COUNCIL HW10 - PACIFIC HIGHWAY		A3	
REVISION / REVISION DESCRIPTION ISSUED FOR CONSTRUCTION		SCALES ON A3 SIZE DRAWING		DRAWINGS / DESIGN PREPARED BY		TITLE		NSW GOVERNMENT Transport Roads & Maritime Services		CLARENCE VALLEY COUNCIL WOOLGOOLGA TO BALLINA UPGRADE PORTION A - GLENUGIE TO MACLEAN ROAD ALIGNMENT AND EARTHWORKS 3AB CROSS SECT. - M1Y2 - OLD SIX MILE LANE DEV. (N2) SHEET No. 8 OF 17	
WVR No. APPROVAL		SCALE 1:1000		GHD BG & E		DRAWN V.LOUISE 31.01.17		PREPARED FOR PACIFIC HIGHWAY PACIFIC HIGHWAY OFFICE GRAFTON		RMS REGISTRATION No. DS2016/000619	
CO-ORDINATE SYSTEM MGA ZONE 56		HEIGHT DATUM AHD		DRG CHECK A.FRENCH 31.01.17		DESIGN N.CUPAC 31.01.17		ISSUE STATUS ISSUED FOR CONSTRUCTION		EDMS No. SF2015/118045 SHEET No. RA-A-41930 ISSUE A	
DESIGN CHECK R.PRAST 31.01.17		DESIGN MNGR B.HANCOCK 31.01.17		PROJECT MNGR A.HORTON 31.01.17		DATE		SHEET No. 8 OF 17		PART 4	

LEGEND

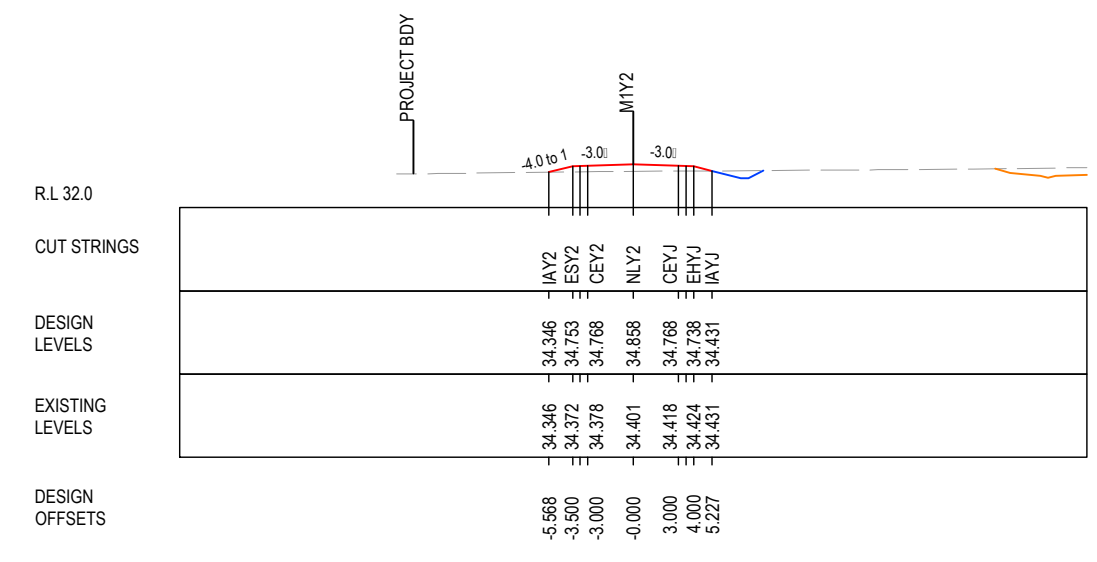
- EXISTING SURFACE
- FINAL DESIGN SURFACE
- ENABLING WORKS DESIGN SURFACE
- DRAINAGE DESIGN
- LANDSCAPE MOUND



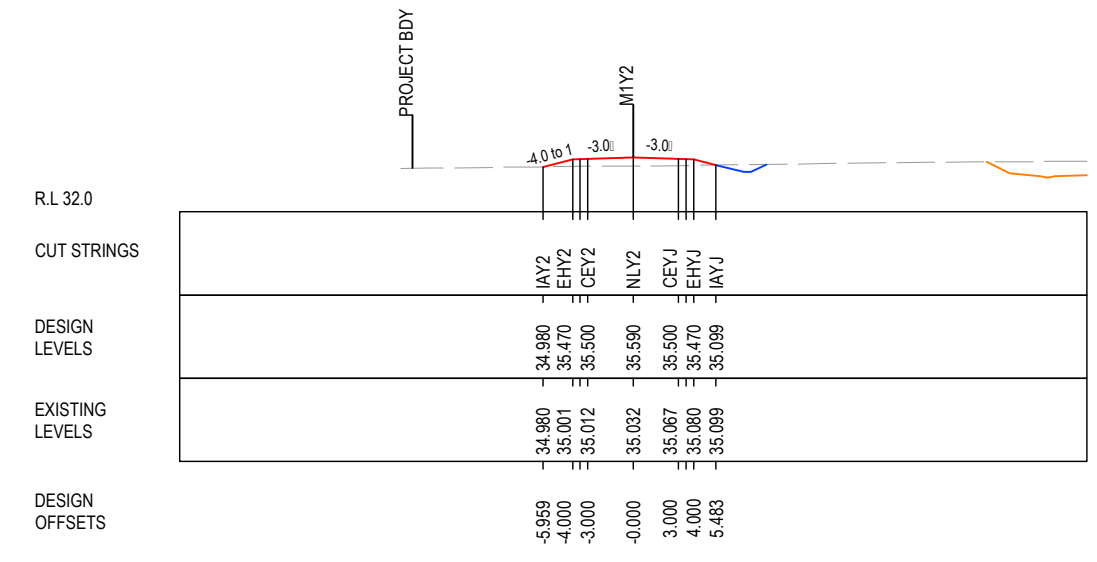
CH. 825



CH. 800



CH. 875



CH. 850

MAY BE INCOMPLETE IF COPIED
mm ON A3 SIZE ORIGINAL
G:\21\25\148\CADD\DRG\RA_Alignment_Earthworks\W2B-GHD-A-RA-DRG-11850.dwg

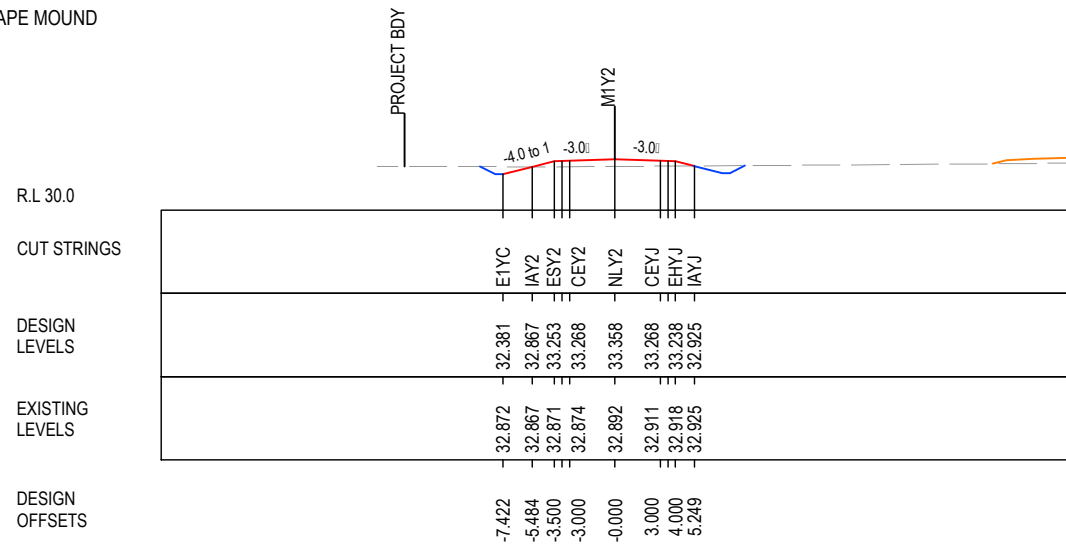
***Disclaimer:** This information is to be used only for the purpose of inspecting fixing or varying road levels in accordance with Part 3 of the Roads Act 1993. In some locations the road configuration has been refined without impacting the road level.

ACCEPTED FOR CONSTRUCTION

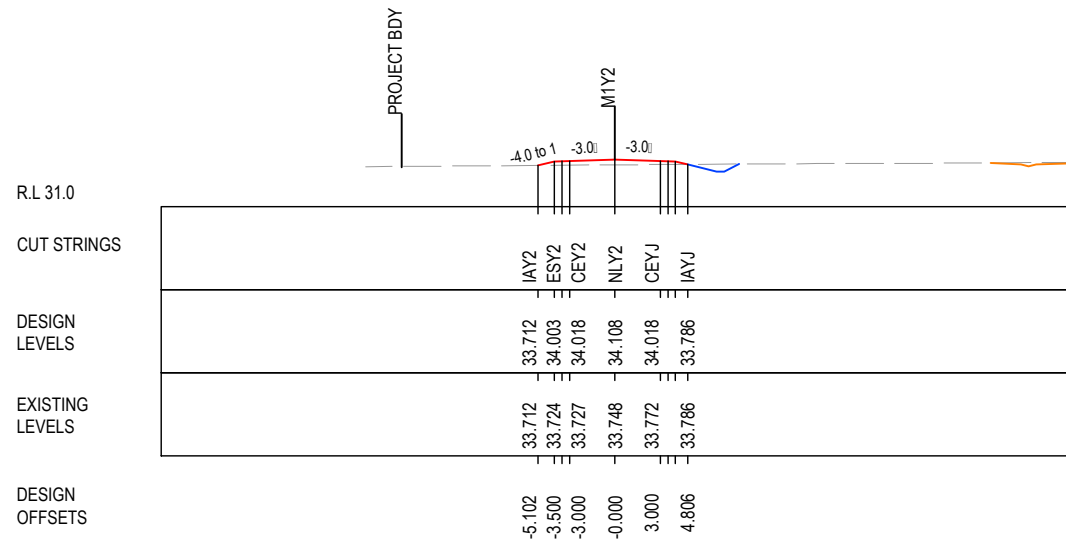
DESIGN LOT CODE A-81-RA-01		DESIGN MODEL FILE(S) USED FOR DOCUMENTATION OF THIS DRAWING W2B-GHD-A-RA-MOD-00008.txt		PLOT DATE / TIME 1 February 2017 1:42:08 PM		PLOT BY Fran Bathan		CLIENT CLARENCE VALLEY COUNCIL HW10 - PACIFIC HIGHWAY		PART 4	
MENDMENT / REVISION DESCRIPTION ISSUED FOR CONSTRUCTION		SCALES ON A3 SIZE DRAWING SCALE 1:1000		DRAWINGS / DESIGN PREPARED BY GHD		TITLE ROAD ALIGNMENT AND EARTHWORKS 3AB		NSW GOVERNMENT Transport Roads & Maritime Services		SHEET No. 9 OF 17	
WVR No. / APPROVAL - / AH		CO-ORDINATE SYSTEM MGA ZONE 56		HEIGHT DATUM AHD		BG & E		PREPARED FOR PACIFIC HIGHWAY PACIFIC HIGHWAY OFFICE		RMS REGISTRATION No. DS2016/000619	
						PROJECT MNGR A.HORTON		GRAFTON		ISSUE STATUS ISSUED FOR CONSTRUCTION	
								EDMS No. SF2015/118045		SHEET No. RA-A-41931	
										ISSUE A	

LEGEND

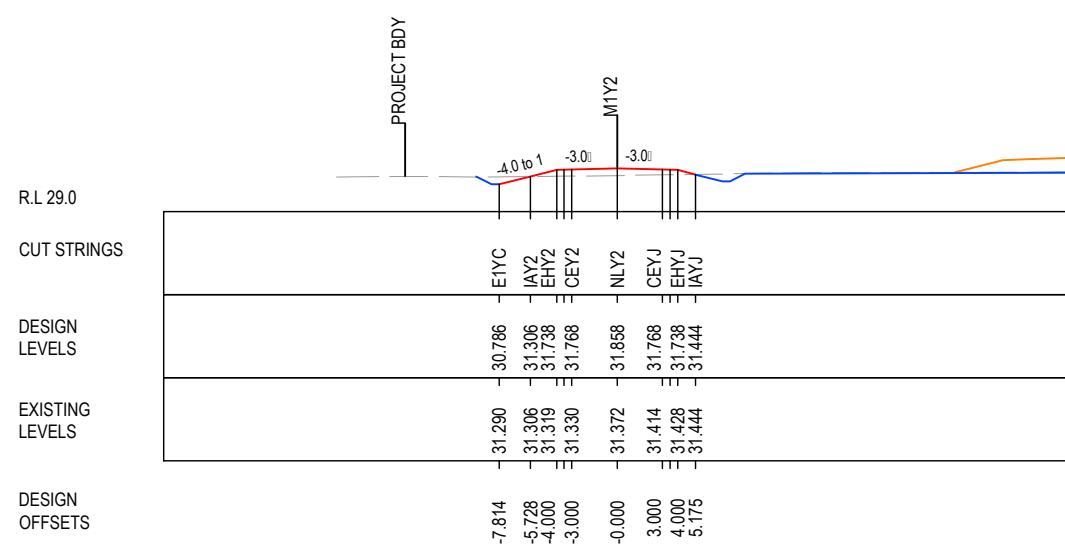
- EXISTING SURFACE
- FINAL DESIGN SURFACE
- ENABLING WORKS DESIGN SURFACE
- DRAINAGE DESIGN
- LANDSCAPE MOUND



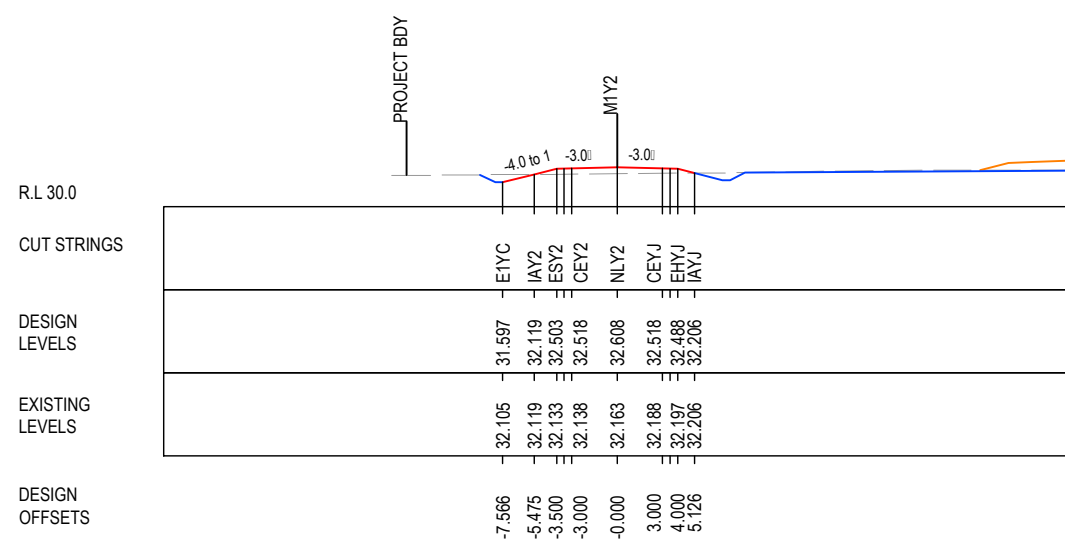
CH. 925



CH. 900



CH. 975



CH. 950

MAY BE INCOMPLETE IF COPIED FROM ORIGINAL

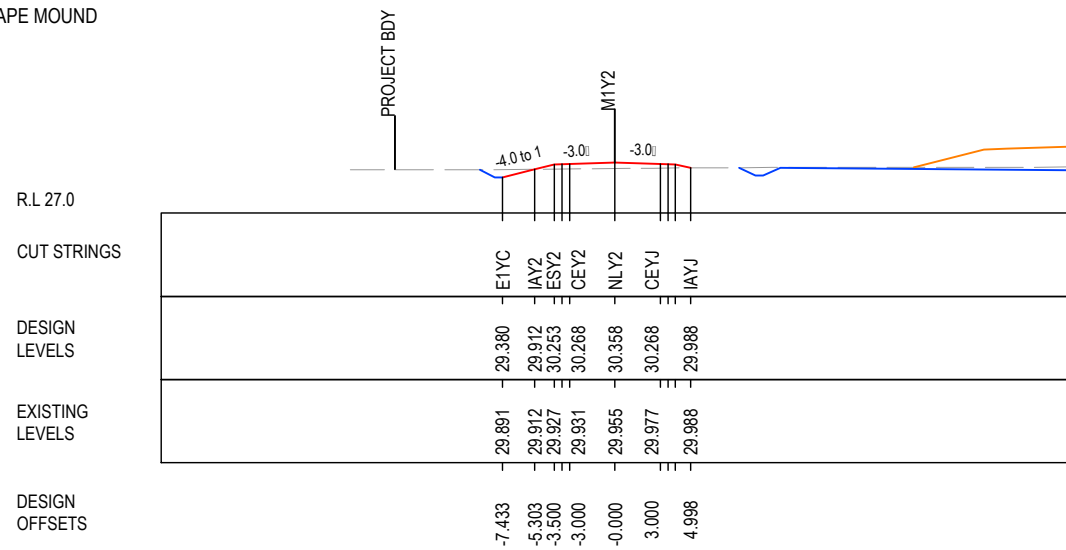
***Disclaimer:** This information is to be used only for the purpose of inspecting fixing or varying road levels in accordance with Part 3 of the Roads Act 1993. In some locations the road configuration has been refined without impacting the road level.

ACCEPTED FOR CONSTRUCTION

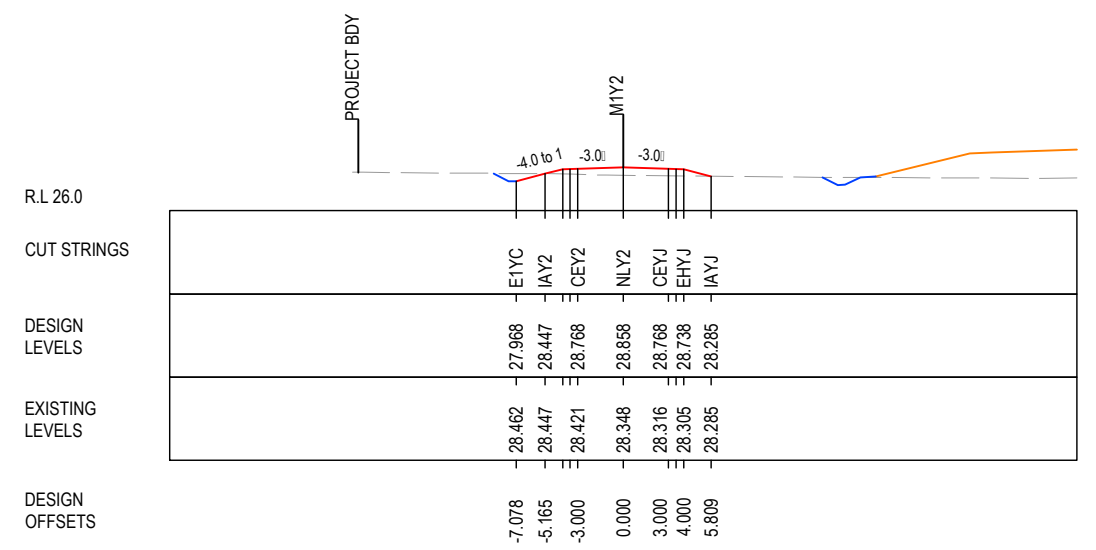
DESIGN LOT CODE A-81-RA-01		DESIGN MODEL FILE(S) USED FOR DOCUMENTATION OF THIS DRAWING W2B-GHD-A-RA-MOD-00008.txt		PLOT DATE / TIME 1 February 2017 1:42:11 PM		PLOT BY Fran Bathan		CLIENT CLARENCE VALLEY COUNCIL HW10 - PACIFIC HIGHWAY		PART 4	
REVISION / REVISION DESCRIPTION ISSUED FOR CONSTRUCTION		SCALES ON A3 SIZE DRAWING SCALE 1:1000		DRAWINGS / DESIGN PREPARED BY GHD		TITLE ROAD ALIGNMENT AND EARTHWORKS 3AB		NSW GOVERNMENT Transport Roads & Maritime Services		SHEET No. 10 OF 17	
CO-ORDINATE SYSTEM MGA ZONE 56		HEIGHT DATUM AHD		BG & E		PREPARED FOR PACIFIC HIGHWAY PACIFIC HIGHWAY OFFICE		RMS REGISTRATION No. DS2016/000619		ISSUE A	
				PROJECT MNGR A.HORTON		DATE 31.01.17		EDMS No. SF2015/118045		SHEET No. RA-A-41932	

LEGEND

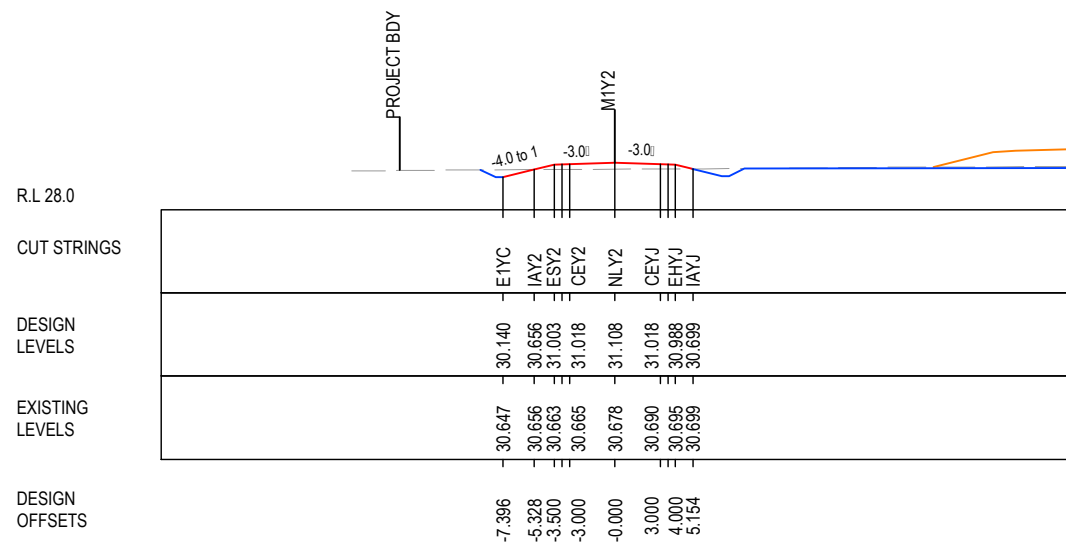
- EXISTING SURFACE
- FINAL DESIGN SURFACE
- ENABLING WORKS DESIGN SURFACE
- DRAINAGE DESIGN
- LANDSCAPE MOUND



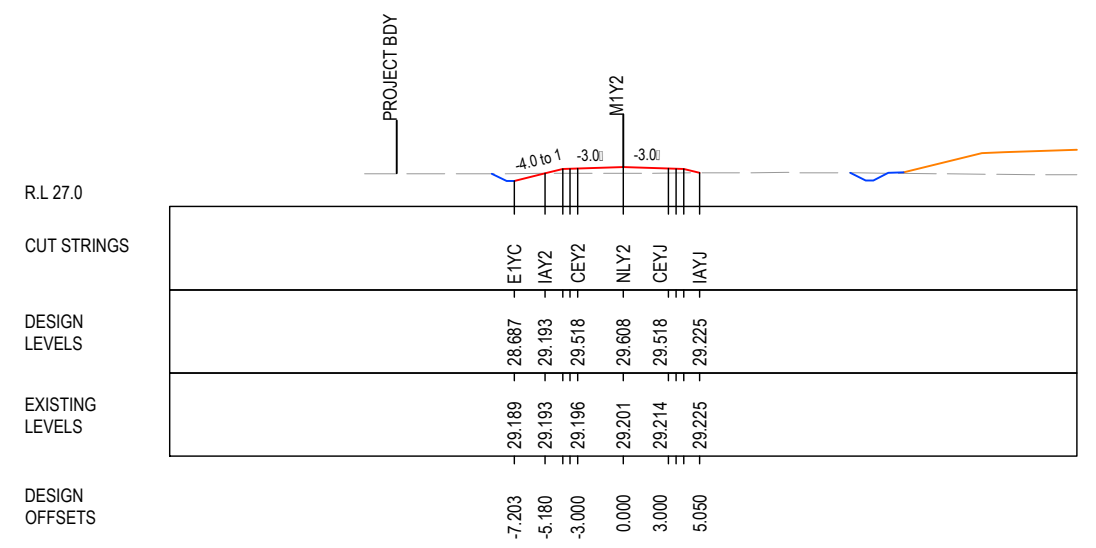
CH. 1025



CH. 1075



CH. 1000



CH. 1050

MAY BE INCOMPLETE IF COPIED
mm ON A3 SIZE ORIGINAL

G:\21\25\148\CADD\DRG\RA_Alignment_Earthworks\W2B-GHD-A-RA-DRG-11850.dwg

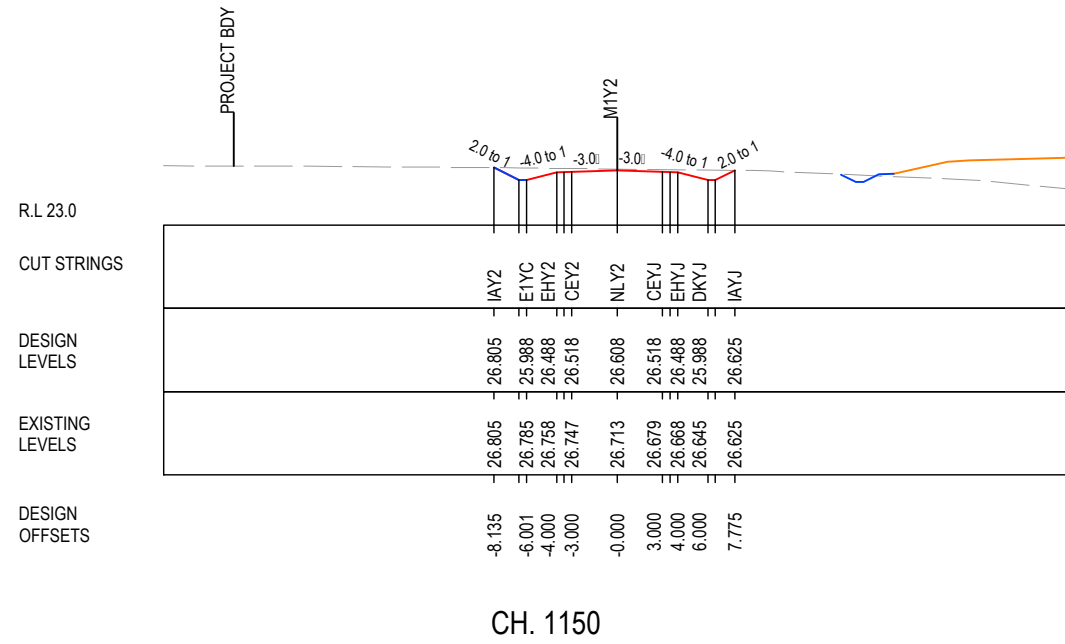
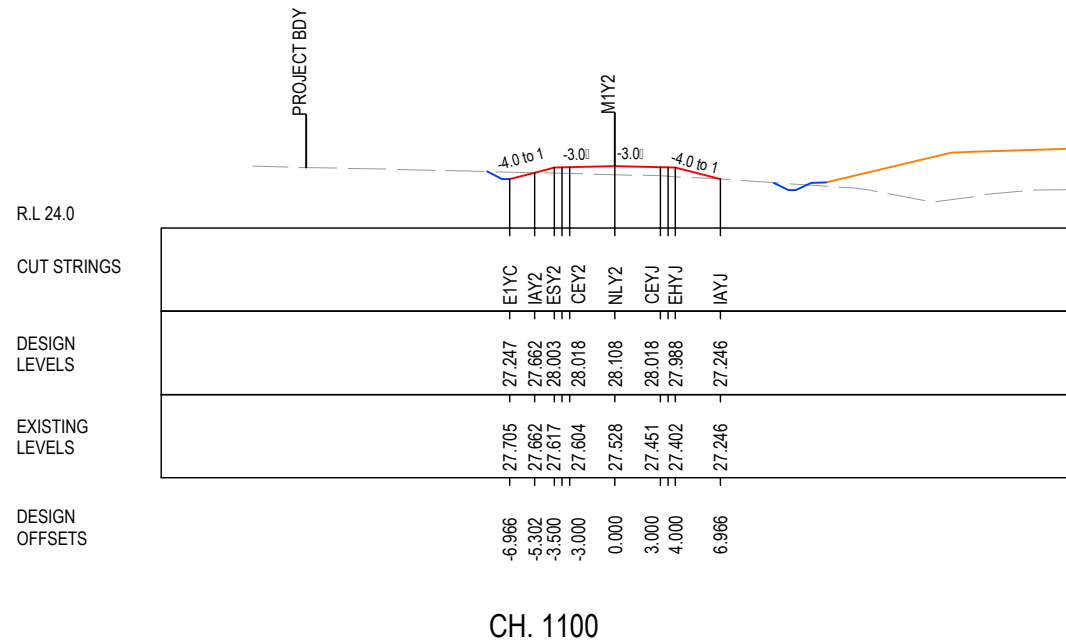
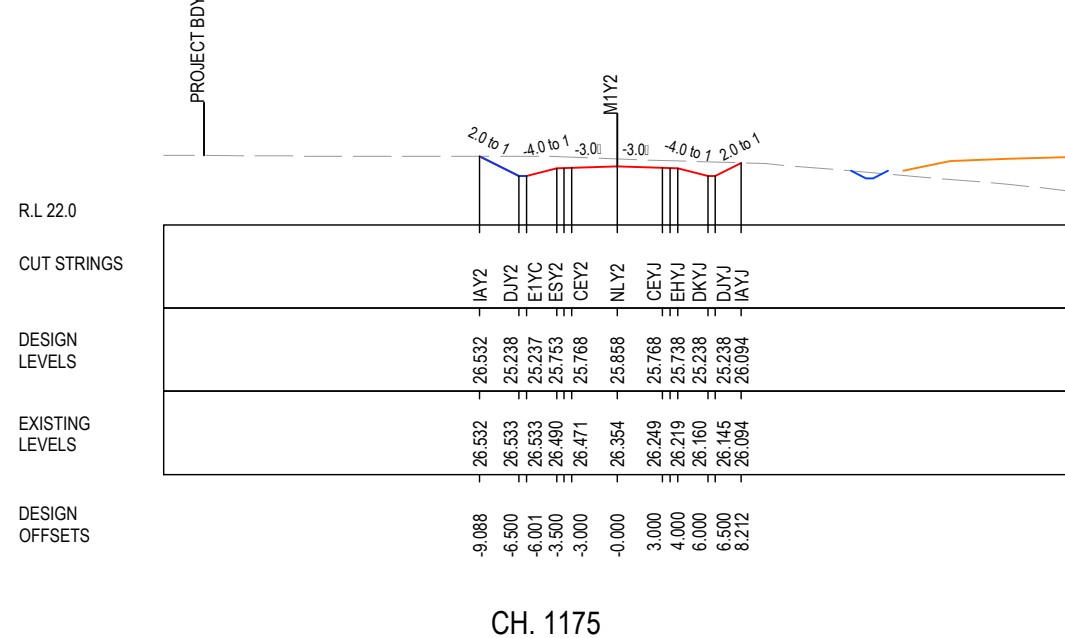
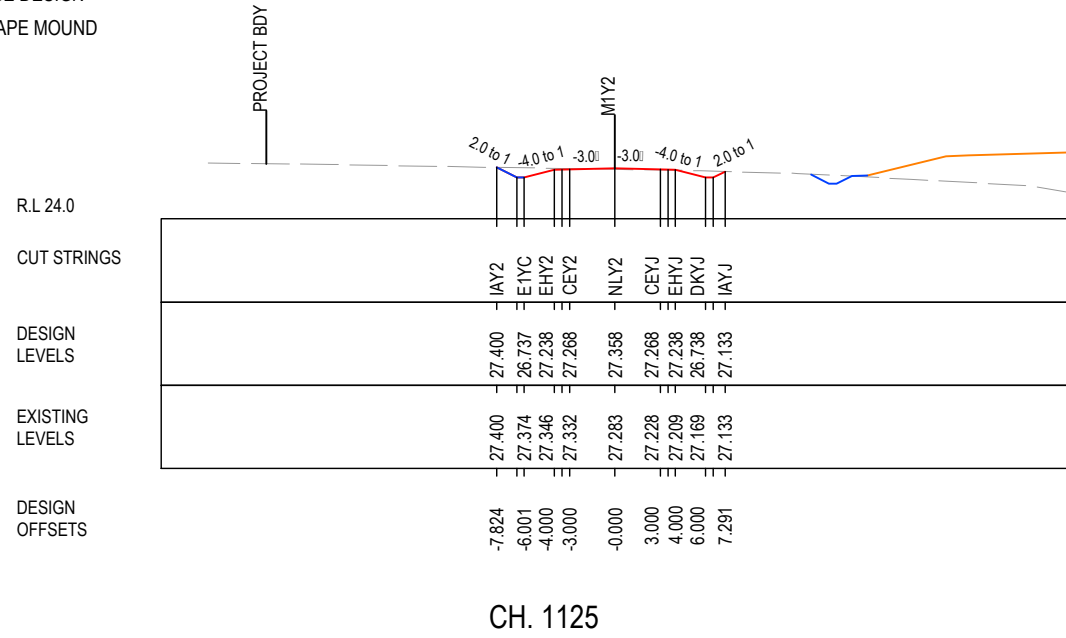
***Disclaimer:** This information is to be used only for the purpose of inspecting fixing or varying road levels in accordance with Part 3 of the Roads Act 1993. In some locations the road configuration has been refined without impacting the road level.

ACCEPTED FOR CONSTRUCTION

DESIGN LOT CODE A-81-RA-01		DESIGN MODEL FILE(S) USED FOR DOCUMENTATION OF THIS DRAWING W2B-GHD-A-RA-MOD-00008.txt		PLOT DATE / TIME 1 February 2017 1:42:14 PM		PLOT BY Franl Bathan		CLIENT CLARENCE VALLEY COUNCIL HW10 - PACIFIC HIGHWAY		A3	
REVISION / REVISION DESCRIPTION ISSUED FOR CONSTRUCTION		SCALES ON A3 SIZE DRAWING		DRAWINGS / DESIGN PREPARED BY		TITLE		NSW GOVERNMENT Transport Roads & Maritime Services		WOOLGOOLGA TO BALLINA UPGRADE PORTION A - GLENUGIE TO MACLEAN ROAD ALIGNMENT AND EARTHWORKS 3AB CROSS SECT. - M1Y2 - OLD SIX MILE LANE DEV. (N2) SHEET No. 11 OF 17	
WVR No. APPROVAL		SCALE 1:1000		GHD BG & E		DRAWN V.LOUISE 31.01.17		PREPARED FOR PACIFIC HIGHWAY PACIFIC HIGHWAY OFFICE		RMS REGISTRATION No. DS2016/000619	
		CO-ORDINATE SYSTEM MGA ZONE 56		HEIGHT DATUM AHD		DRG CHECK A.FRENCH 31.01.17		PACIFIC HIGHWAY OFFICE GRAFTON		ISSUE STATUS ISSUED FOR CONSTRUCTION	
						DESIGN N.CUPAC 31.01.17				EDMS No. SF2015/118045	
						DESIGN CHECK R.PRAST 31.01.17				SHEET No. RA-A-41933	
						DESIGN MNGR B.HANCOCK 31.01.17				ISSUE A	
						PROJECT MNGR A.HORTON 31.01.17				© Roads and Maritime Services	

LEGEND

- EXISTING SURFACE
- FINAL DESIGN SURFACE
- ENABLING WORKS DESIGN SURFACE
- DRAINAGE DESIGN
- LANDSCAPE MOUND



MAY BE INCOMPLETE IF COPIED FROM ORIGINAL

G:\21\25\146\CADD\DRG\RA_Alignment_Earthworks\W2B-GHD-A-RA-DRG-11850.dwg

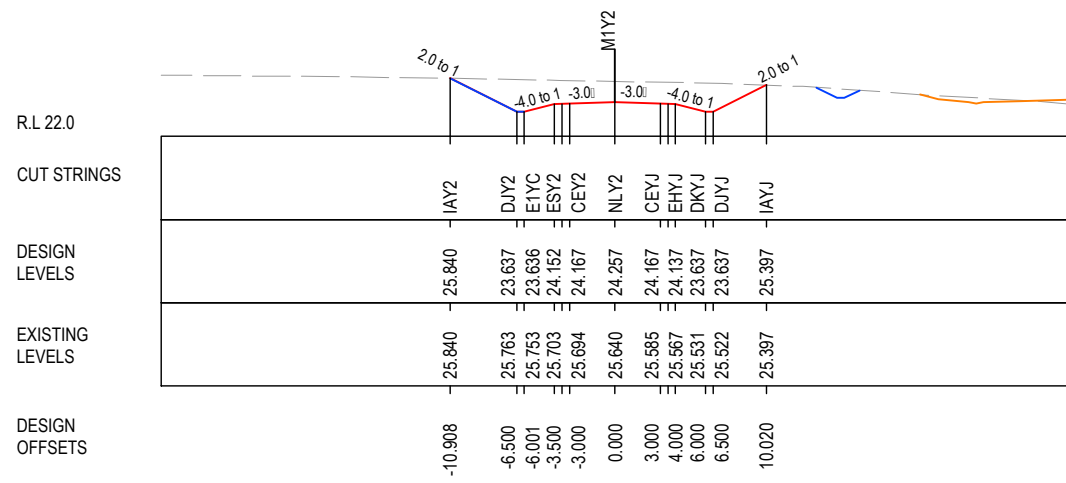
***Disclaimer:** This information is to be used only for the purpose of inspecting fixing or varying road levels in accordance with Part 3 of the Roads Act 1993. In some locations the road configuration has been refined without impacting the road level.

ACCEPTED FOR CONSTRUCTION

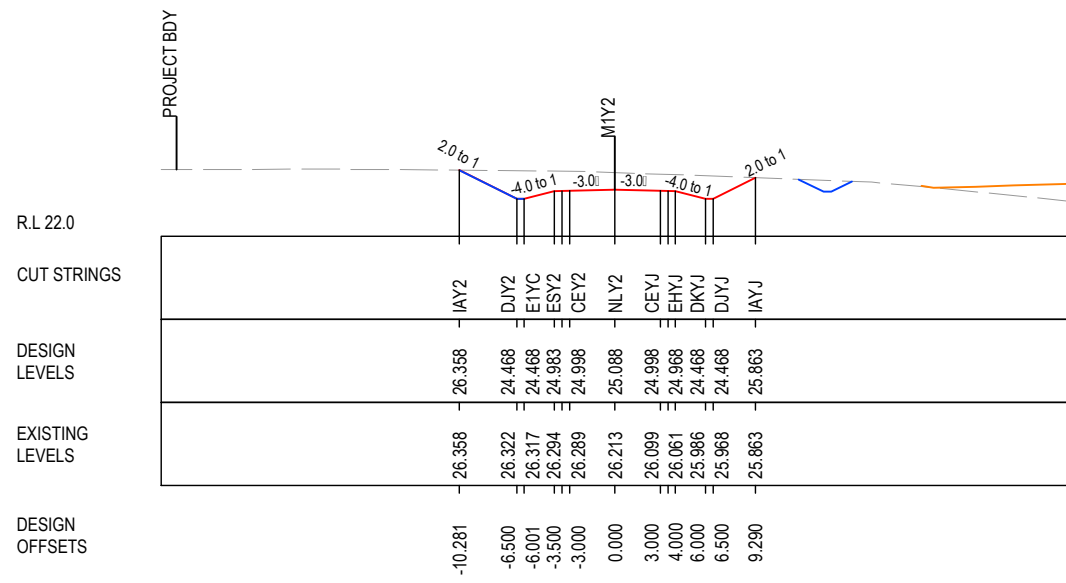
DESIGN LOT CODE A-81-RA-01		DESIGN MODEL FILE(S) USED FOR DOCUMENTATION OF THIS DRAWING W2B-GHD-A-RA-MOD-00008.txt		PLOT DATE / TIME 1 February 2017 1:42:18 PM		PLOT BY Franl Bathan		CLIENT CLARENCE VALLEY COUNCIL HW10 - PACIFIC HIGHWAY		PART 4	
MENDMENT / REVISION DESCRIPTION ISSUED FOR CONSTRUCTION		SCALES ON A3 SIZE DRAWING		DRAWINGS / DESIGN PREPARED BY		TITLE		NSW GOVERNMENT Transport Roads & Maritime Services		SHEET No. 12 OF 17	
WVR No. APPROVAL		SCALE 1:1000		GHD BG & E		DRAWN V.LOUISE 31.01.17		PREPARED FOR PACIFIC HIGHWAY PACIFIC HIGHWAY OFFICE GRAFTON		RMS REGISTRATION No. DS2016/000619	
CO-ORDINATE SYSTEM MGA ZONE 56		HEIGHT DATUM AHD		DRG CHECK A.FRENCH 31.01.17		DESIGN N.CUPAC 31.01.17		ISSUE STATUS ISSUED FOR CONSTRUCTION		EDMS No. SF2015/118045	
				DESIGN CHECK R.PRAST 31.01.17		DESIGN MNGR B.HANCOCK 31.01.17		SHEET No. RA-A-41934		ISSUE A	
				PROJECT MNGR A.HORTON 31.01.17						© Roads and Maritime Services	

LEGEND

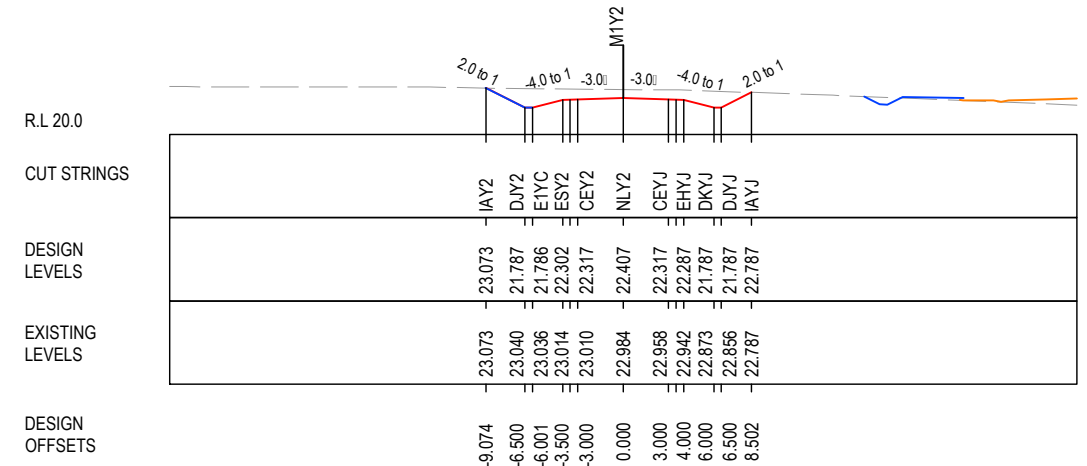
- EXISTING SURFACE
- FINAL DESIGN SURFACE
- ENABLING WORKS DESIGN SURFACE
- DRAINAGE DESIGN
- LANDSCAPE MOUND



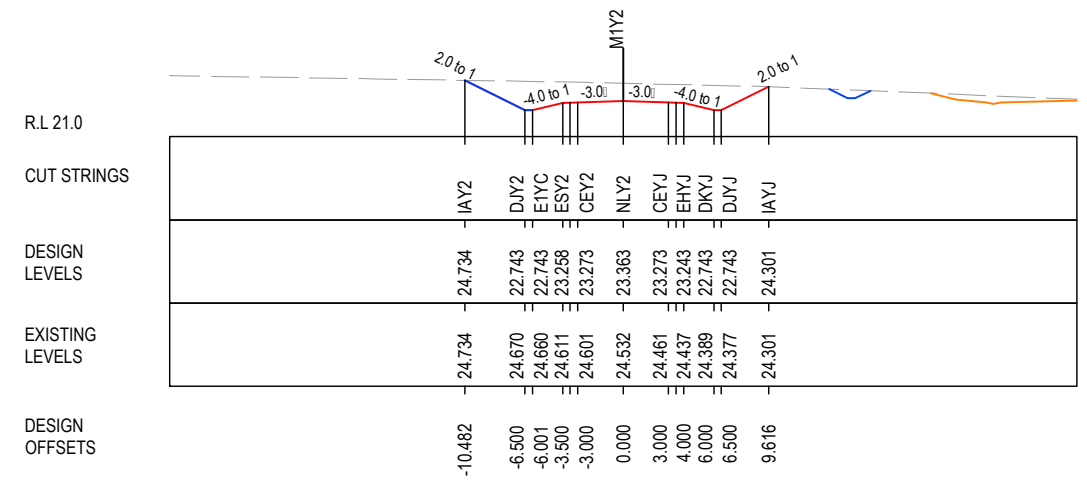
CH. 1225



CH. 1200



CH. 1275



CH. 1250

MAY BE INCOMPLETE IF COPIED FROM ORIGINAL

G:\21\25\148\CADD\DRG\RA_Alignment_Earthworks\W2B-GHD-A-RA-DRG-11850.dwg

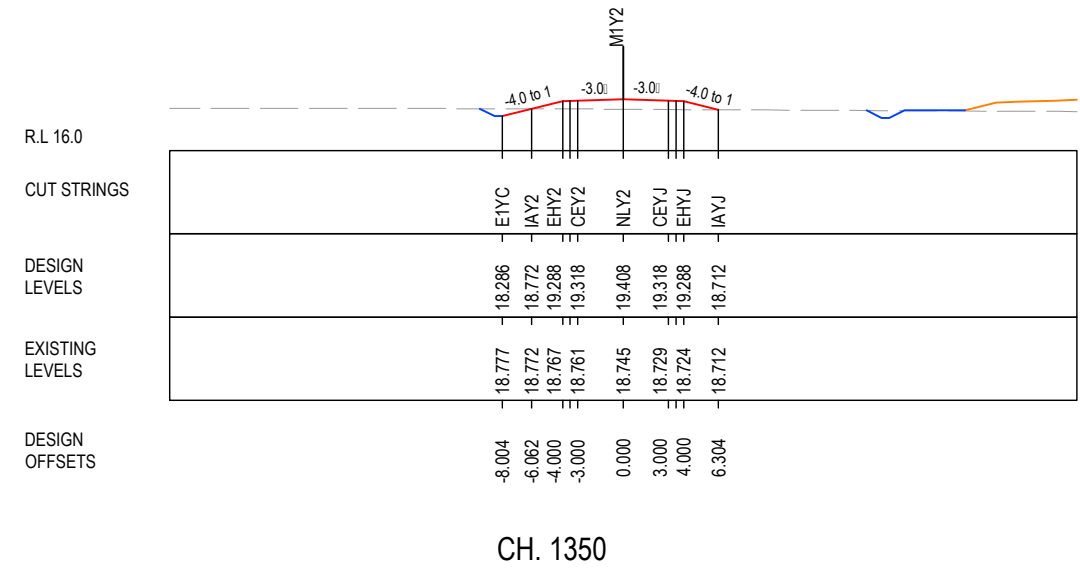
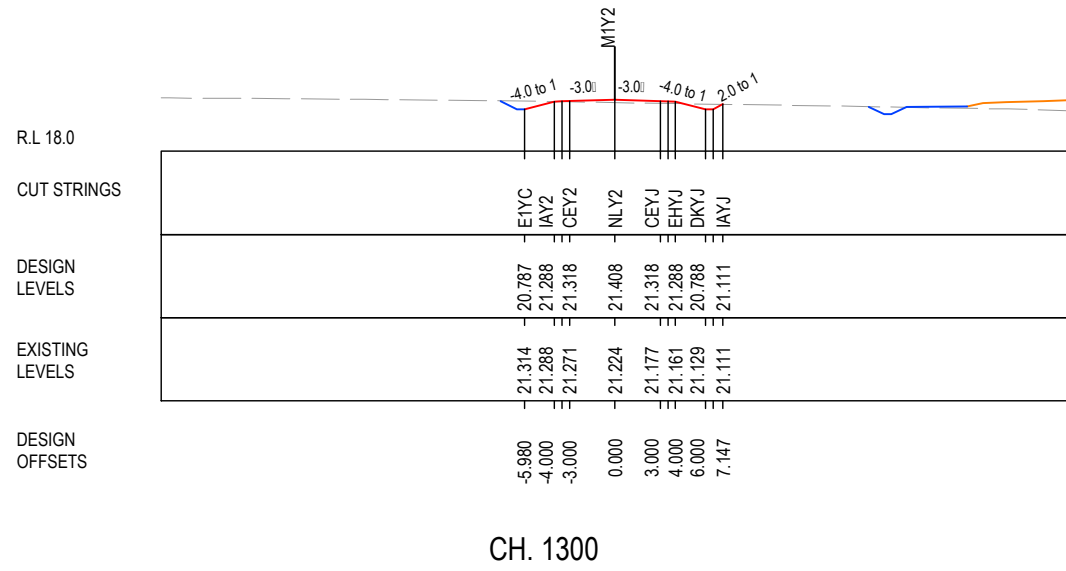
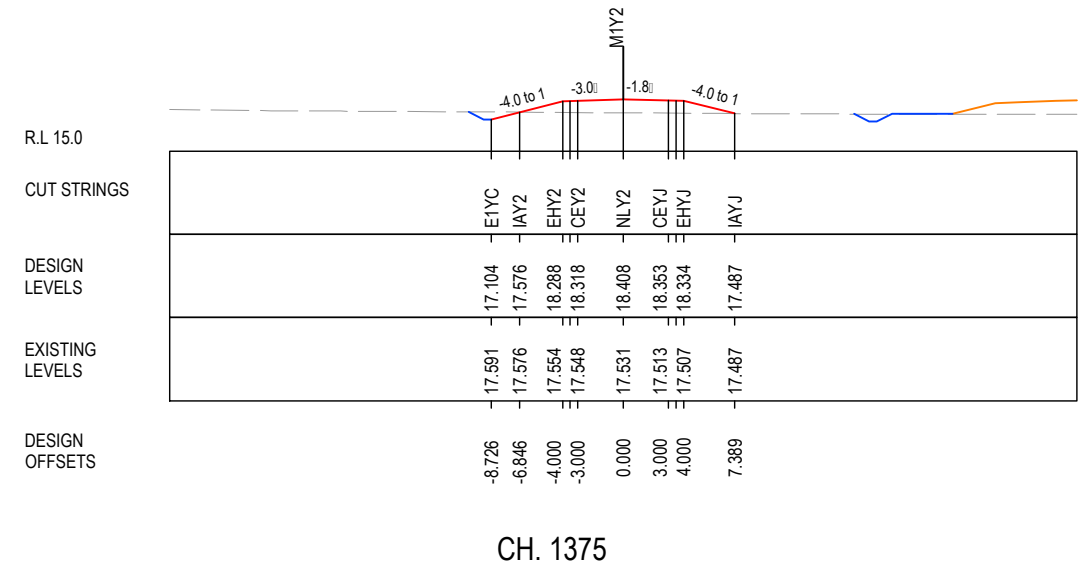
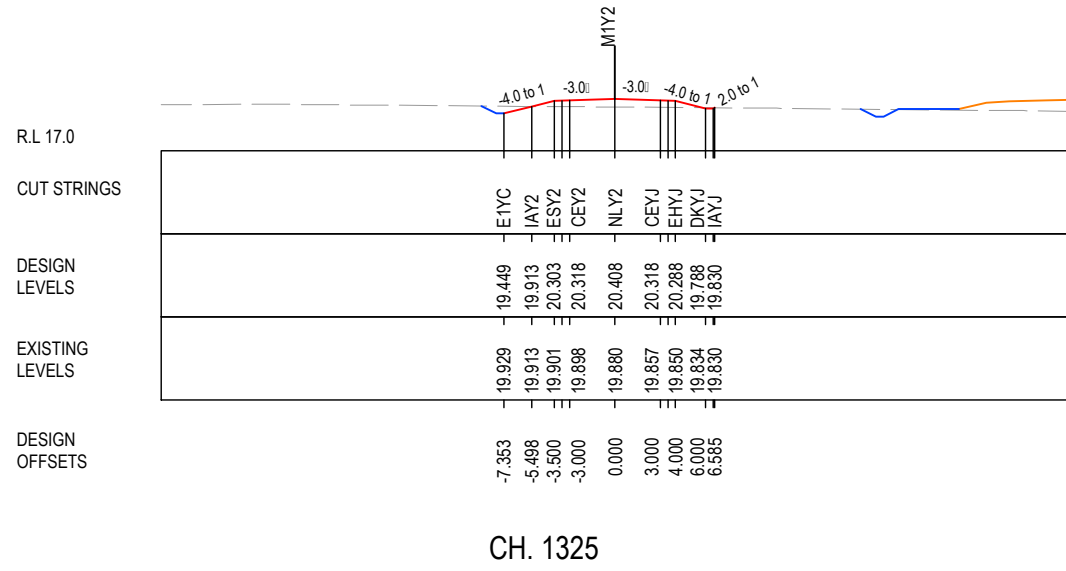
***Disclaimer:** This information is to be used only for the purpose of inspecting fixing or varying road levels in accordance with Part 3 of the Roads Act 1993. In some locations the road configuration has been refined without impacting the road level.

ACCEPTED FOR CONSTRUCTION

DESIGN LOT CODE A-81-RA-01		DESIGN MODEL FILE(S) USED FOR DOCUMENTATION OF THIS DRAWING W2B-GHD-A-RA-MOD-00008.txt		PLOT DATE / TIME 1 February 2017 1:42:21 PM		PLOT BY Franl Bathan		CLIENT CLARENCE VALLEY COUNCIL HW10 - PACIFIC HIGHWAY		A3	
REVISION / REVISION DESCRIPTION ISSUED FOR CONSTRUCTION		SCALES ON A3 SIZE DRAWING		DRAWINGS / DESIGN PREPARED BY		TITLE		NSW GOVERNMENT Transport Roads & Maritime Services		WOOLGOOLGA TO BALLINA UPGRADE PORTION A - GLENUGIE TO MACLEAN ROAD ALIGNMENT AND EARTHWORKS 3AB CROSS SECT. - M1Y2 - OLD SIX MILE LANE DEV. (N2) SHEET No. 13 OF 17	
WVR No. / APPROVAL		SCALE 1:1000		GHD / BG & E		DRAWN: V.LOUISE / 31.01.17		PREPARED FOR PACIFIC HIGHWAY PACIFIC HIGHWAY OFFICE GRAFTON		RMS REGISTRATION No. DS2016/000619	
CO-ORDINATE SYSTEM MGA ZONE 56		HEIGHT DATUM AHD				DRG CHECK: A.FRENCH / 31.01.17		ISSUE STATUS ISSUED FOR CONSTRUCTION		EDMS No. SF2015/118045	
						DESIGN: N.CUPAC / 31.01.17		SHEET No. RA-A-41935		ISSUE A	
						DESIGN CHECK: R.PRAST / 31.01.17					
						DESIGN MNGR: B.HANCOCK / 31.01.17					
						PROJECT MNGR: A.HORTON / 31.01.17					

LEGEND

- EXISTING SURFACE
- FINAL DESIGN SURFACE
- ENABLING WORKS DESIGN SURFACE
- DRAINAGE DESIGN
- LANDSCAPE MOUND



MAY BE INCOMPLETE IF COPIED
mm ON A3 SIZE ORIGINAL

G:\21\25\148\CADD\DRG\RA_Alignment_Earthworks\W2B-GHD-A-RA-DRG-11850.dwg

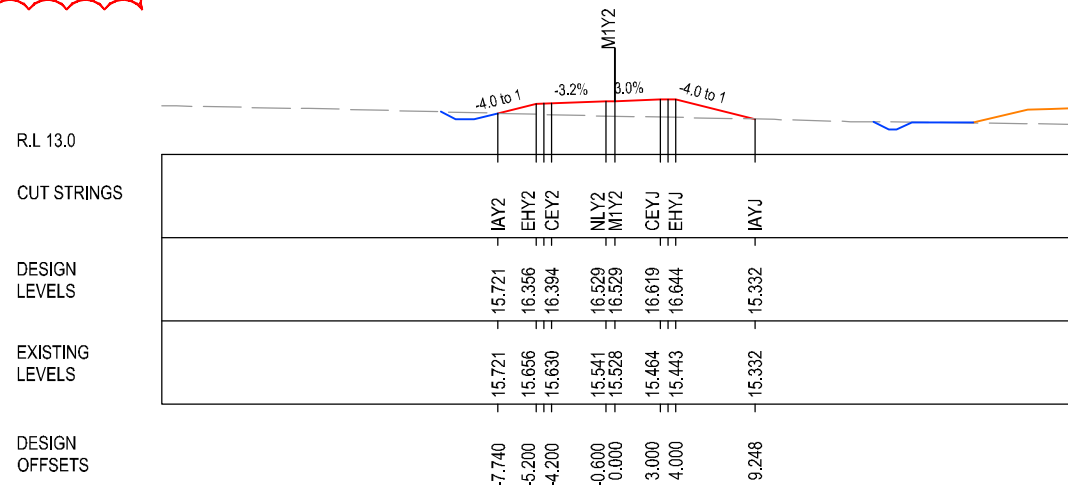
*Disclaimer: This information is to be used only for the purpose of inspecting fixing or varying road levels in accordance with Part 3 of the Roads Act 1993. In some locations the road configuration has been refined without impacting the road level.

ACCEPTED FOR CONSTRUCTION

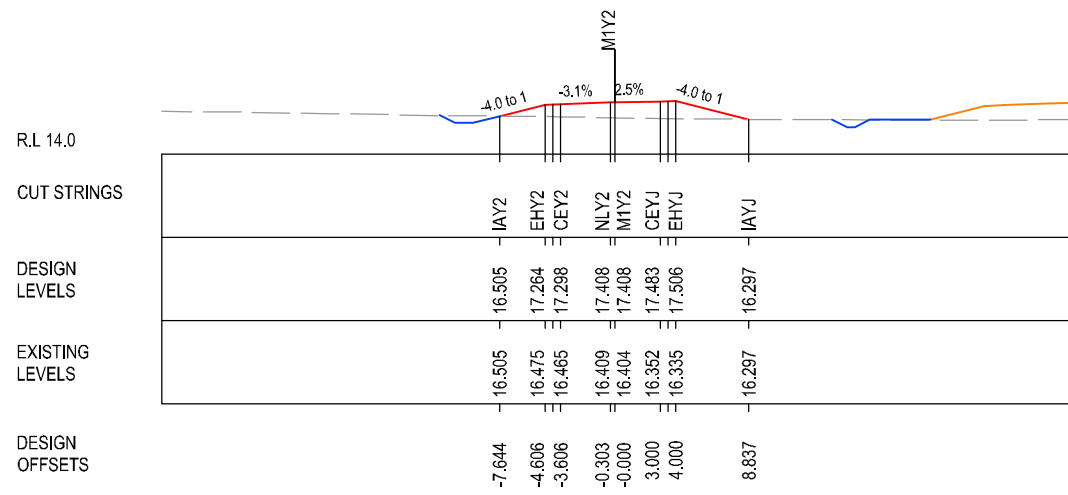
DESIGN LOT CODE A-81-RA-01		DESIGN MODEL FILE(S) USED FOR DOCUMENTATION OF THIS DRAWING W2B-GHD-A-RA-MOD-00008.txt		PLOT DATE / TIME 1 February 2017 1:42:24 PM		PLOT BY Fran Bathan		CLIENT CLARENCE VALLEY COUNCIL HW10 - PACIFIC HIGHWAY		A3	
REVISION / REVISION DESCRIPTION ISSUED FOR CONSTRUCTION		SCALES ON A3 SIZE DRAWING SCALE 1:100m		DRAWINGS / DESIGN PREPARED BY GHD		TITLE DRAWN V.LOUISE 31.01.17		NSW GOVERNMENT Transport Roads & Maritime Services		PART 4 WOOLGOOLGA TO BALLINA UPGRADE PORTION A - GLENUGIE TO MACLEAN ROAD ALIGNMENT AND EARTHWORKS 3AB CROSS SECT. - M1Y2 - OLD SIX MILE LANE DEV. (N2) SHEET No. 14 OF 17	
WVR No. APPROVAL - AH		CO-ORDINATE SYSTEM MGA ZONE 56		HEIGHT DATUM AHD		DESIGN CHECK DRG CHECK DESIGN DESIGN CHECK DESIGN MNGR PROJECT MNGR		PREPARED FOR PACIFIC HIGHWAY PACIFIC HIGHWAY OFFICE GRAFTON		RMS REGISTRATION No. DS2016/000619 ISSUE STATUS ISSUED FOR CONSTRUCTION	
						DATE 31.01.17 31.01.17 31.01.17 31.01.17 31.01.17		EDMS No. SF2015/118045		SHEET No. RA-A-41936 ISSUE A	

LEGEND

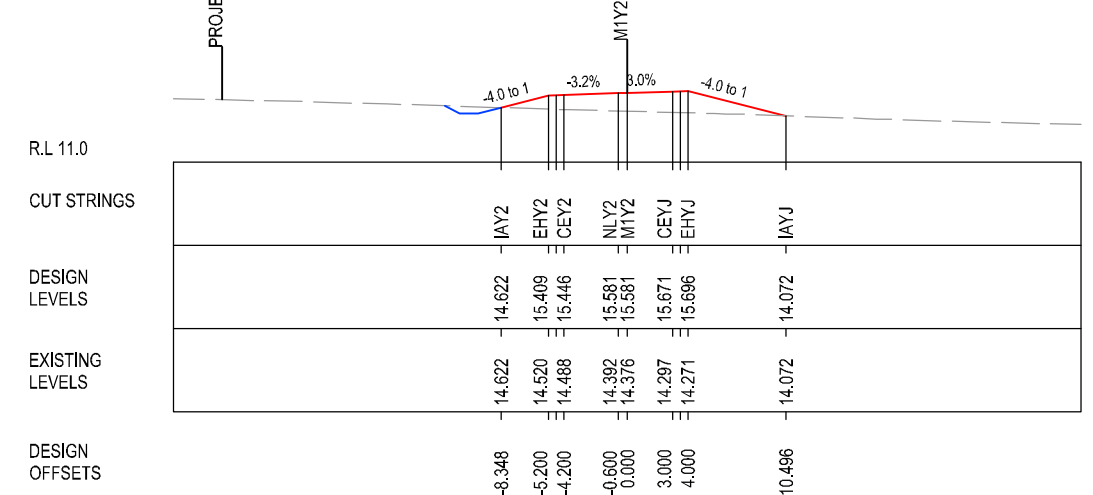
- EXISTING SURFACE
- FINAL DESIGN SURFACE
- ENABLING WORKS DESIGN SURFACE
- DRAINAGE DESIGN
- LANDSCAPE MOUND



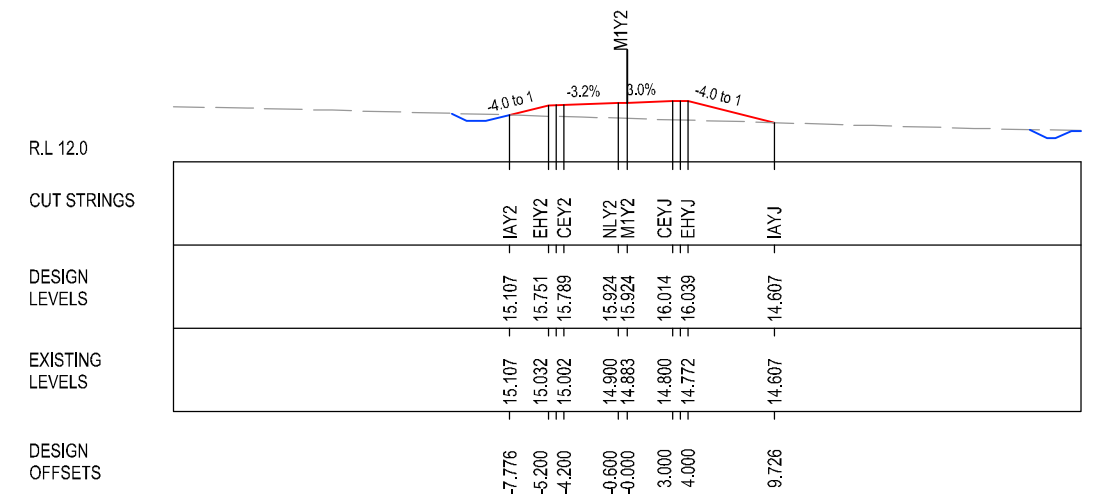
CH. 1425



CH. 1400



CH. 1475



CH. 1450



I MAY BE INCOMPLETE IF COPIED
\\ghd\project\AU\Sydney\Projects\125148\CA\DD\DRG\RA_Alignment_Earthworks\W2B-GHD-RA-RA-MOD-0008.dwg
mm ON A3 SIZE ORIGINAL

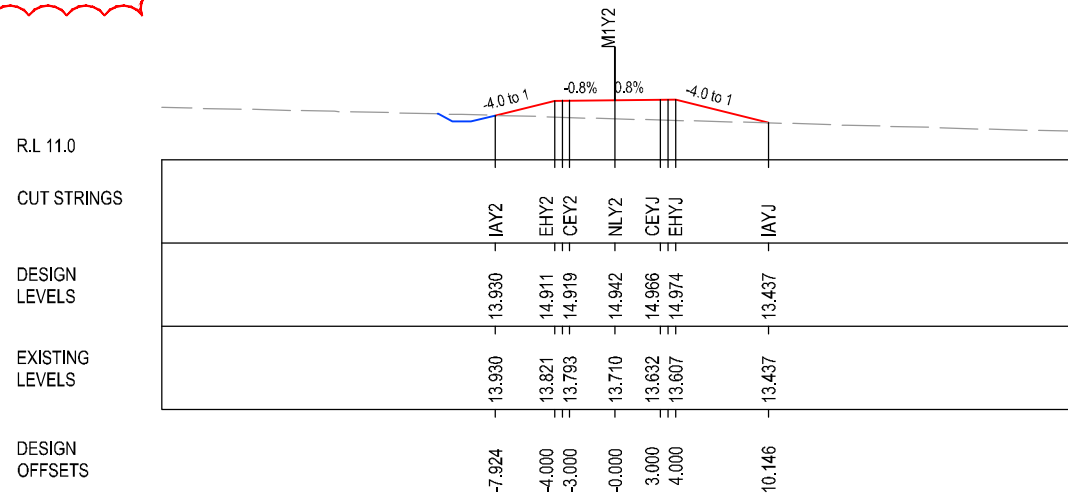
***Disclaimer:** This information is to be used only for the purpose of inspecting fixing or varying road levels in accordance with Part 3 of the Roads Act 1993. In some locations the road configuration has been refined without impacting the road level.

ACCEPTED FOR CONSTRUCTION

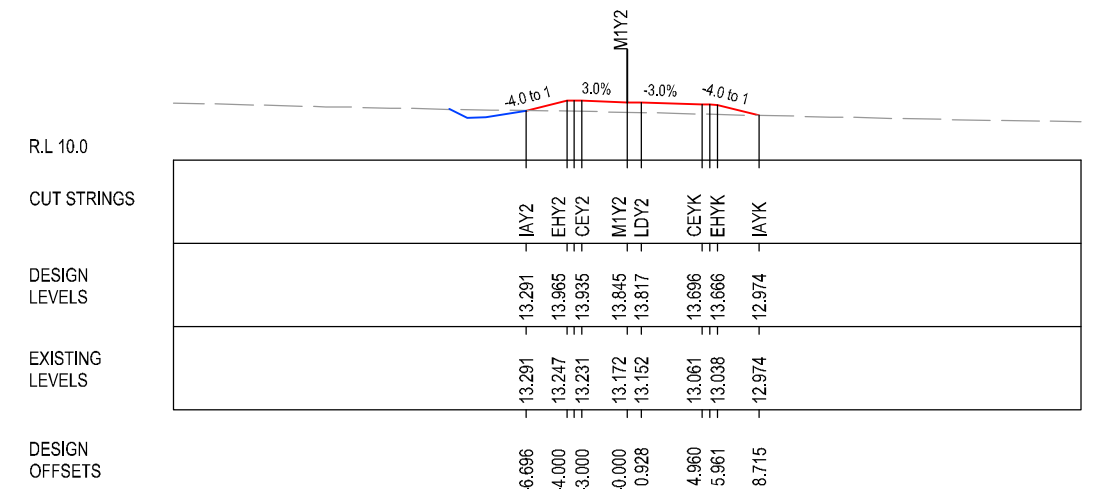
DESIGN LOT CODE A-81-RA-01		DESIGN MODEL FILE(S) USED FOR DOCUMENTATION OF THIS DRAWING W2B-GHD-A-RA-MOD-00008.txt		PLOT DATE / TIME 9 August 2018 1:53:55 PM		PLOT BY Fatima Jahura		CLIENT CLARENCE VALLEY COUNCIL		HW10 - PACIFIC HIGHWAY WOOLGOOLGA TO BALLINA UPGRADE PORTION A - GLENUGIE TO MACLEAN ROAD ALIGNMENT AND EARTHWORKS 3AB CROSS SECT. - M1Y2 - OLD SIX MILE LANE DEV. (N2) SHEET No. 15 OF 17	A3
WVR No.		APPROVAL AH AG		TITLE		NAME		DATE			
ISSUED FOR CONSTRUCTION		ISSUED FOR CONSTRUCTION (CPS-074)		DRAWINGS / DESIGN PREPARED BY		DRAWN		V.LOUISE		31.01.17	
SCALE ON A3 SIZE DRAWING		SCALE 1:500m		DRAWN		A.FRENCH		31.01.17		DRG CHECK	
CO-ORDINATE SYSTEM MGA ZONE 56		HEIGHT DATUM AHD		DESIGN		N.CUPAC		31.01.17		DESIGN CHECK	
GHD		BG & E		DESIGN CHECK		R.PRAST		31.01.17		DESIGN MNGR	
PROJECT MNGR		A.HORTON		31.01.17		PROJECT MNGR		A.HORTON		31.01.17	
PREPARED FOR PACIFIC HIGHWAY PACIFIC HIGHWAY OFFICE GRAFTON		RMS REGISTRATION No. DS2016/000619		ISSUE STATUS ISSUED FOR CONSTRUCTION		EDMS No. SF2015/118045		SHEET No. RA-A-41937		ISSUE B	

LEGEND

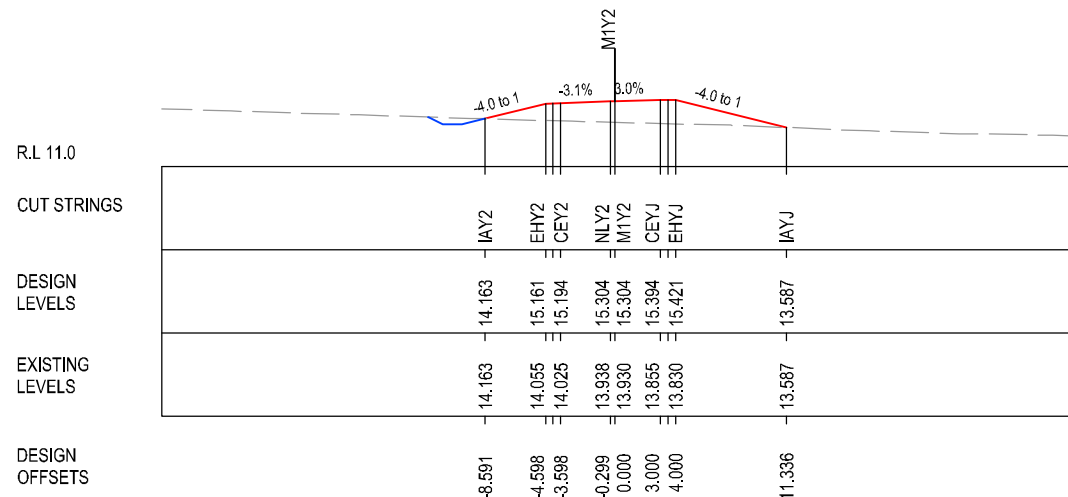
- EXISTING SURFACE
- FINAL DESIGN SURFACE
- ENABLING WORKS DESIGN SURFACE
- DRAINAGE DESIGN
- LANDSCAPE MOUND



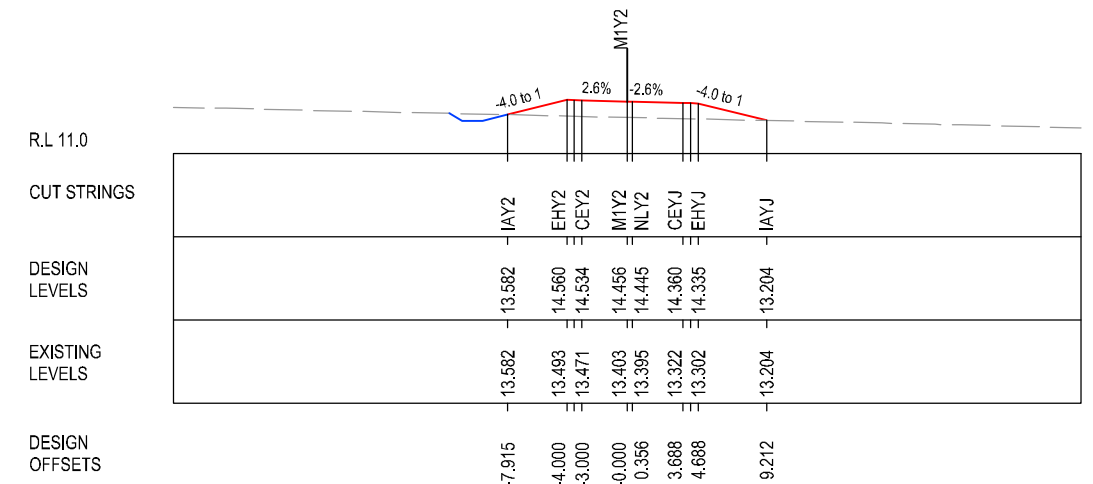
CH. 1525



CH. 1575



CH. 1500



CH. 1550



***Disclaimer:** This information is to be used only for the purpose of inspecting fixing or varying road levels in accordance with Part 3 of the Roads Act 1993. In some locations the road configuration has been refined without impacting the road level.

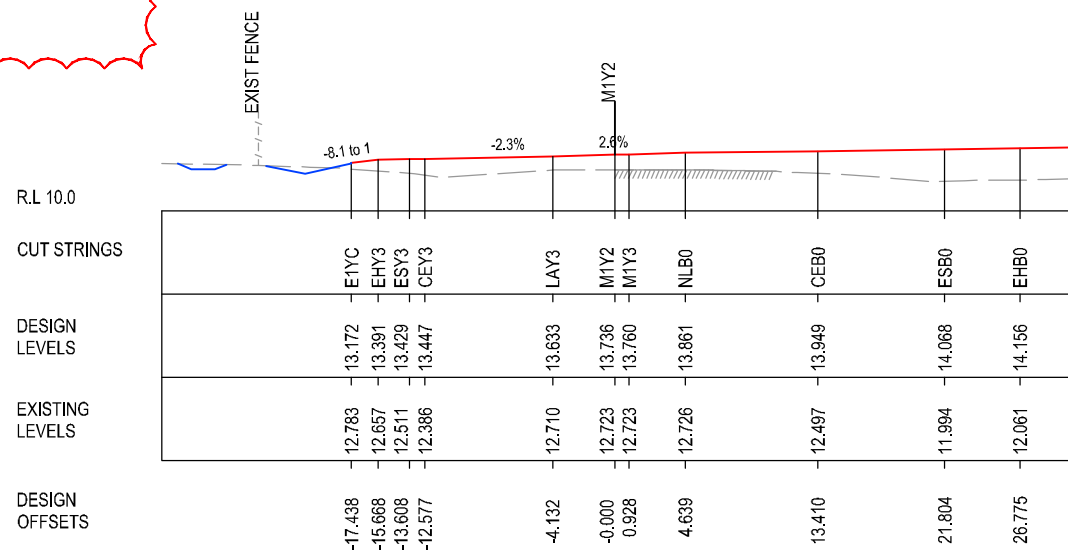
ACCEPTED FOR CONSTRUCTION

DESIGN LOT CODE A-81-RA-01		DESIGN MODEL FILE(S) USED FOR DOCUMENTATION OF THIS DRAWING W2B-GHD-A-RA-MOD-00008.txt		PLOT DATE / TIME 9 August 2018 1:53:59 PM		PLOT BY Fatima Jahura		CLIENT CLARENCE VALLEY COUNCIL HW10 - PACIFIC HIGHWAY		PART 4
WVR No.		APPROVAL AH AG		TITLE DRAWN V.LOUISE 31.01.17		NAME A.FRENCH 31.01.17		DRG CHECK N.CUPAC 31.01.17		
MENDMENT / REVISION DESCRIPTION ISSUED FOR CONSTRUCTION ISSUED FOR CONSTRUCTION (CPS-074)		SCALES ON A3 SIZE DRAWING 0 5 10 15 20 25 SCALE 1:500m		DRAWINGS / DESIGN PREPARED BY GHD BG & E		DESIGN CHECK R.PRAST 31.01.17		DESIGN MNGR B.HANCOCK 31.01.17		RMS REGISTRATION No. DS2016/000619
		CO-ORDINATE SYSTEM MGA ZONE 56		HEIGHT DATUM AHD		PROJECT MNGR A.HORTON 31.01.17		PREPARED FOR PACIFIC HIGHWAY PACIFIC HIGHWAY OFFICE GRAFTON		

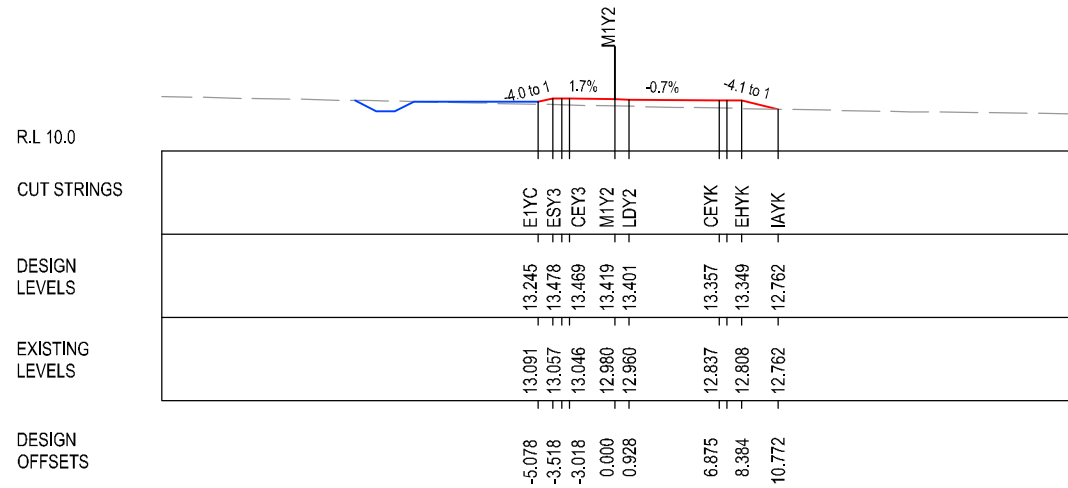
I MAY BE INCOMPLETE IF COPIED FROM AN A3 SIZE ORIGINAL
\\ghd\projects\125148\CA\DD\DRG\RA_Alignment_Earthworks\W2B-GHD-A-RA-MOD-00008.dwg

LEGEND

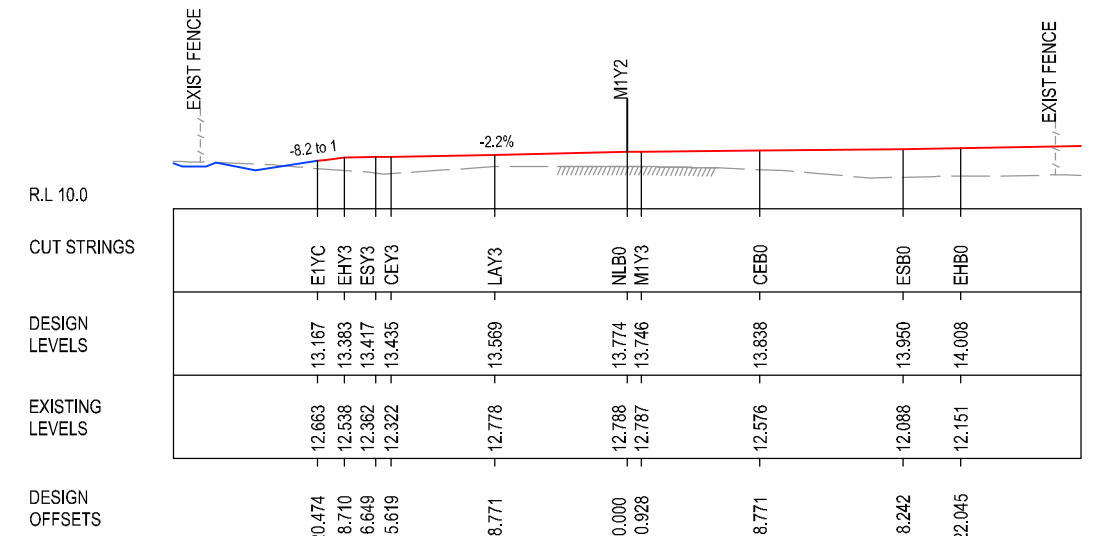
- EXISTING SURFACE
- FINAL DESIGN SURFACE
- ENABLING WORKS DESIGN SURFACE
- DRAINAGE DESIGN
- LANDSCAPE MOUND



CH. 1625



CH. 1600



CH. 1627



MAY BE INCOMPLETE IF COPIED FROM A3 SIZE ORIGINAL

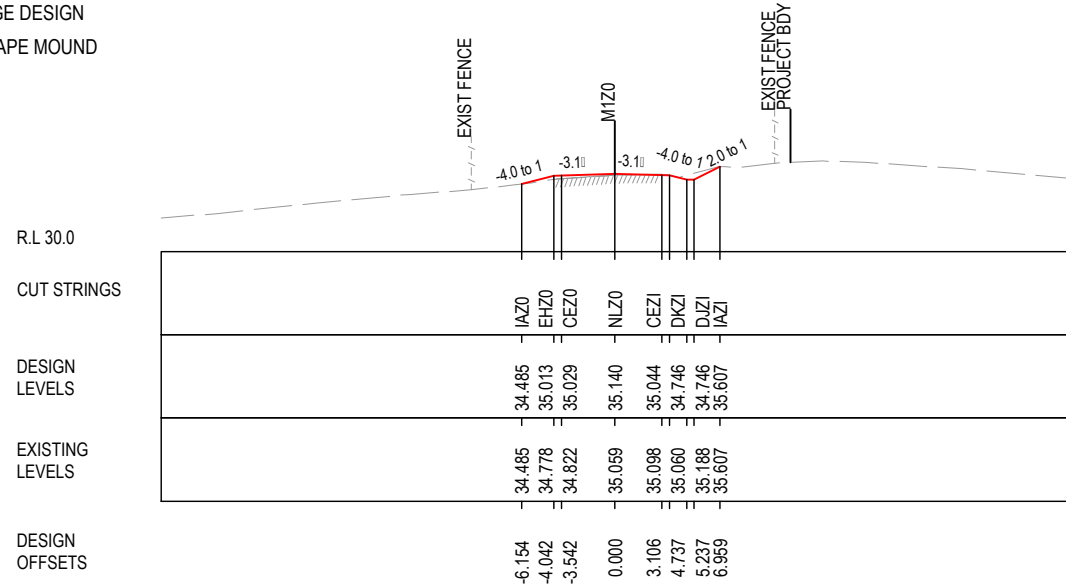
***Disclaimer:** This information is to be used only for the purpose of inspecting fixing or varying road levels in accordance with Part 3 of the Roads Act 1993. In some locations the road configuration has been refined without impacting the road level.

ACCEPTED FOR CONSTRUCTION

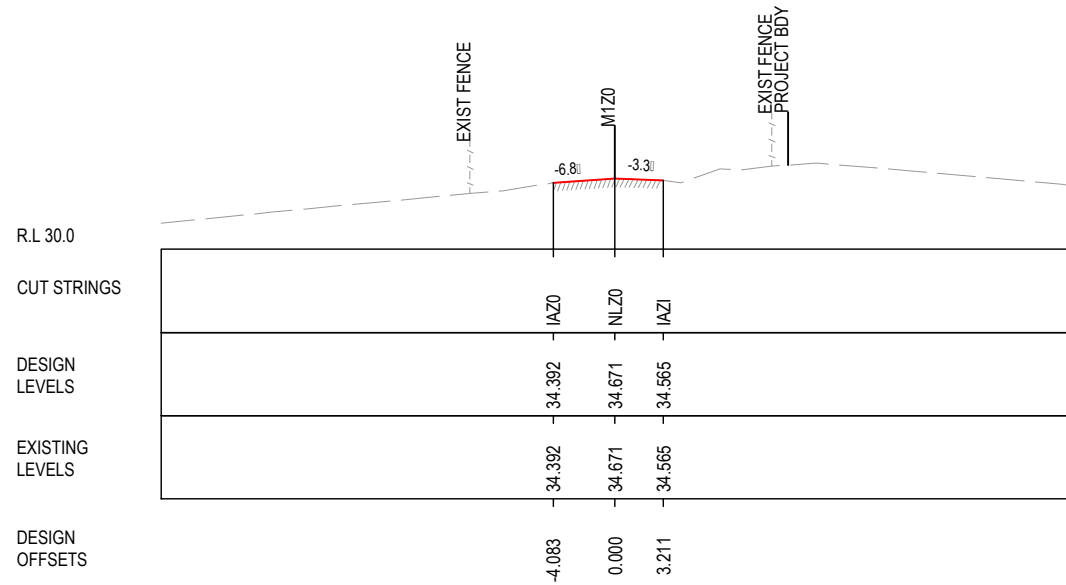
DESIGN LOT CODE A-81-RA-01		DESIGN MODEL FILE(S) USED FOR DOCUMENTATION OF THIS DRAWING W2B-GHD-A-RA-MOD-00008.txt		PLOT DATE / TIME 9 August 2018 1:54:04 PM		PLOT BY Fatima Jahura		CLIENT CLARENCE VALLEY COUNCIL HW10 - PACIFIC HIGHWAY WOOLGOOLGA TO BALLINA UPGRADE PORTION A - GLENUGIE TO MACLEAN ROAD ALIGNMENT AND EARTHWORKS 3AB CROSS SECT. - M1Y2 - OLD SIX MILE LANE DEV. (N2)		SHEET No. 17 OF 17	
REVISION / REVISION DESCRIPTION ISSUED FOR CONSTRUCTION ISSUED FOR CONSTRUCTION (CPS-074)		WVR No. APPROVAL - AH AG		SCALES ON A3 SIZE DRAWING 0 5 10 15 20 25 SCALE 1:500m		DRAWINGS / DESIGN PREPARED BY GHD BG & E		TITLE NAME DATE DRAWN V.LOUISE 31.01.17 DRG CHECK A.FRENCH 31.01.17 DESIGN N.CUPAC 31.01.17 DESIGN CHECK R.PRAST 31.01.17 DESIGN MNGR B.HANCOCK 31.01.17 PROJECT MNGR A.HORTON 31.01.17		PREPARED FOR PACIFIC HIGHWAY PACIFIC HIGHWAY OFFICE GRAFTON	
CO-ORDINATE SYSTEM MGA ZONE 56		HEIGHT DATUM AHD		RMS REGISTRATION No. DS2016/000619		ISSUE STATUS ISSUED FOR CONSTRUCTION		EDMS No. SF2015/118045		SHEET No. RA-A-41939	
										PART 4 ISSUE B	

LEGEND

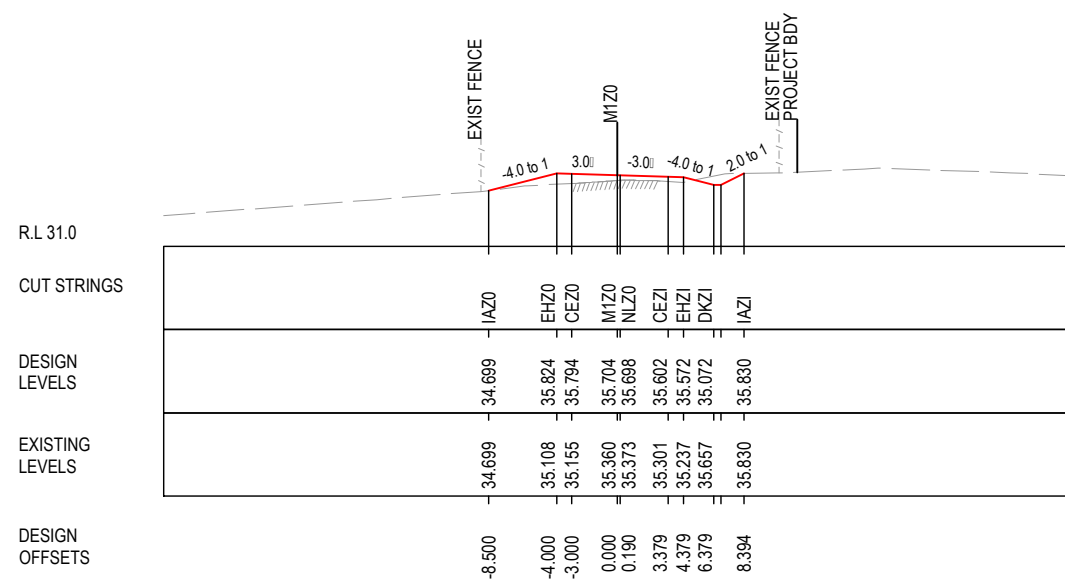
- EXISTING SURFACE
- FINAL DESIGN SURFACE
- ENABLING WORKS DESIGN SURFACE
- DRAINAGE DESIGN
- LANDSCAPE MOUND



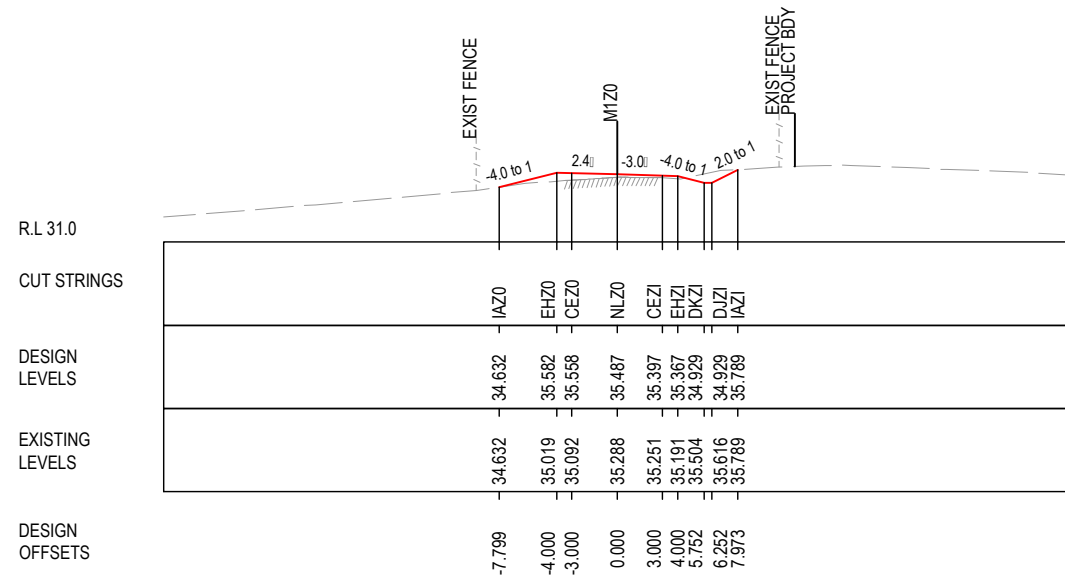
CH. 25



CH. 0



CH. 75



CH. 50

MAY BE INCOMPLETE IF COPIED
mm ON A3 SIZE ORIGINAL
G:\21\25\14\CADD\DRG\RA_Alignment_Earthworks\W2B-GHD-A-RA-DRG-11850.dwg

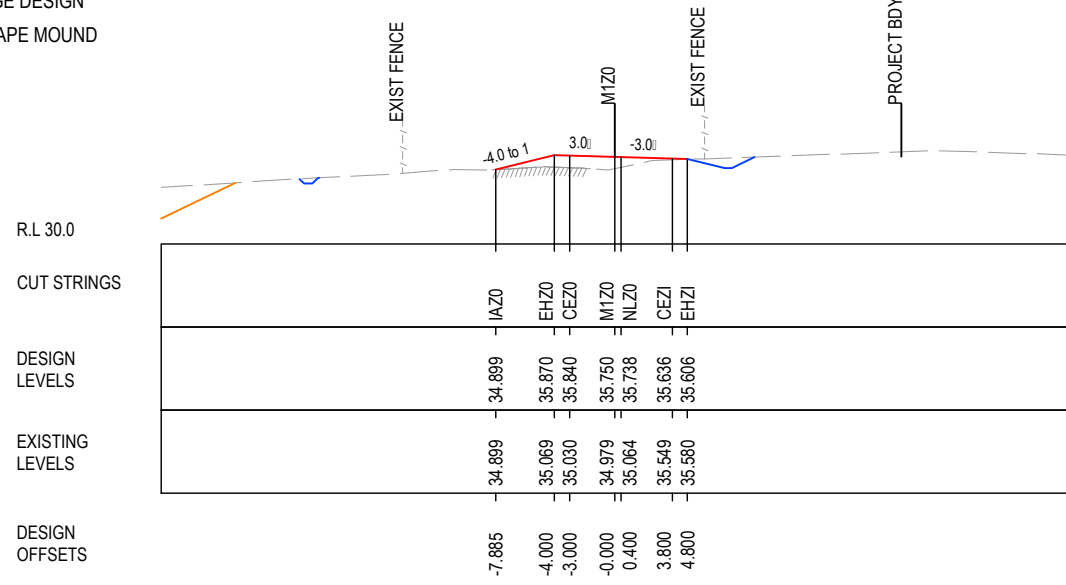
***Disclaimer:** This information is to be used only for the purpose of inspecting fixing or varying road levels in accordance with Part 3 of the Roads Act 1993. In some locations the road configuration has been refined without impacting the road level.

ACCEPTED FOR CONSTRUCTION

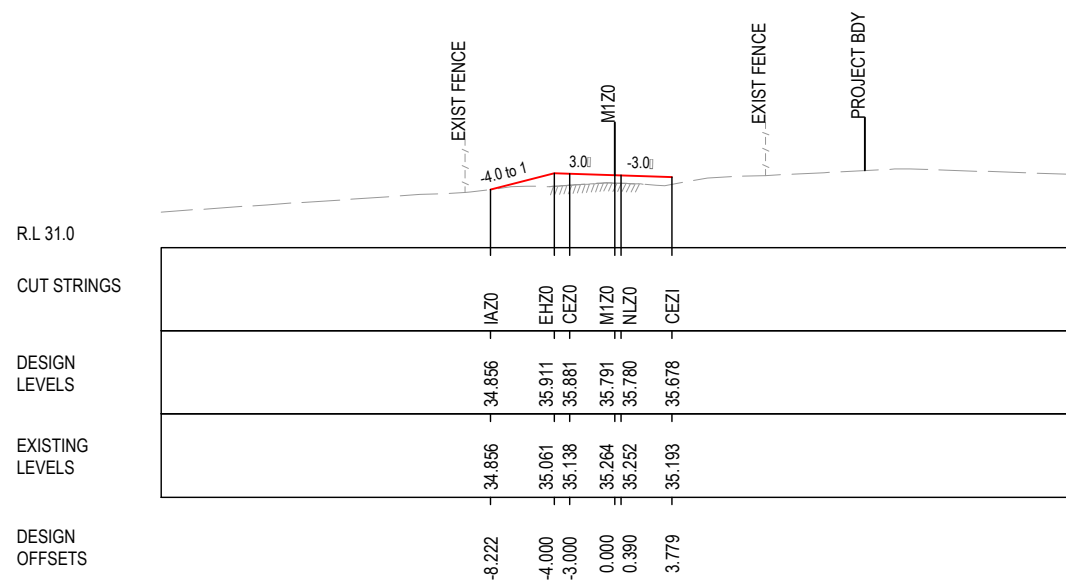
DESIGN LOT CODE A-81-RA-01		DESIGN MODEL FILE(S) USED FOR DOCUMENTATION OF THIS DRAWING W2B-GHD-A-RA-MOD-00008.txt		PLOT DATE / TIME 1 February 2017 1:42:38 PM		PLOT BY Fran Bathan		CLIENT CLARENCE VALLEY COUNCIL HW10 - PACIFIC HIGHWAY		PART 4	
MENDMENT / REVISION DESCRIPTION ISSUED FOR CONSTRUCTION		SCALES ON A3 SIZE DRAWING SCALE 1:100m		DRAWINGS / DESIGN PREPARED BY GHD BG & E		TITLE ROAD ALIGNMENT AND EARTHWORKS 3AB		PREPARED FOR PACIFIC HIGHWAY PACIFIC HIGHWAY OFFICE		SHEET No. 1 OF 12 SHEET No. RA-A-41940	
CO-ORDINATE SYSTEM MGA ZONE 56		HEIGHT DATUM AHD		DRAWN V.LOUISE 31.01.17		DRG CHECK A.FRENCH 31.01.17		DESIGN N.CUPAC 31.01.17		RMS REGISTRATION No. DS2016/000619	
				DESIGN CHECK R.PRAST 31.01.17		DESIGN MNGR B.HANCOCK 31.01.17		PROJECT MNGR A.HORTON 31.01.17		ISSUE STATUS ISSUED FOR CONSTRUCTION	
								EDMS No. SF2015/118045		ISSUE A	

LEGEND

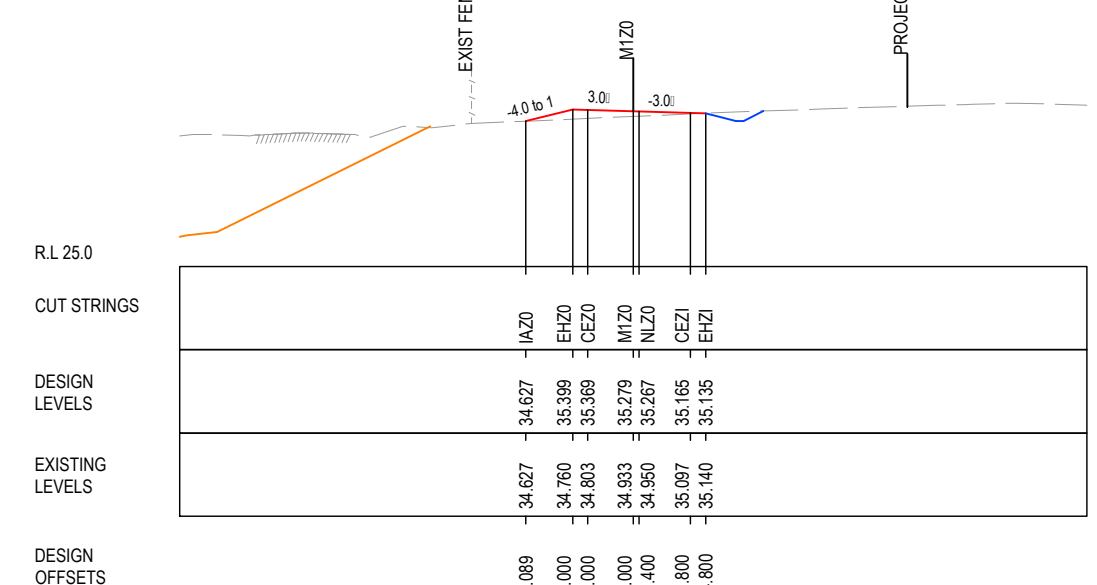
- EXISTING SURFACE
- FINAL DESIGN SURFACE
- ENABLING WORKS DESIGN SURFACE
- DRAINAGE DESIGN
- LANDSCAPE MOUND



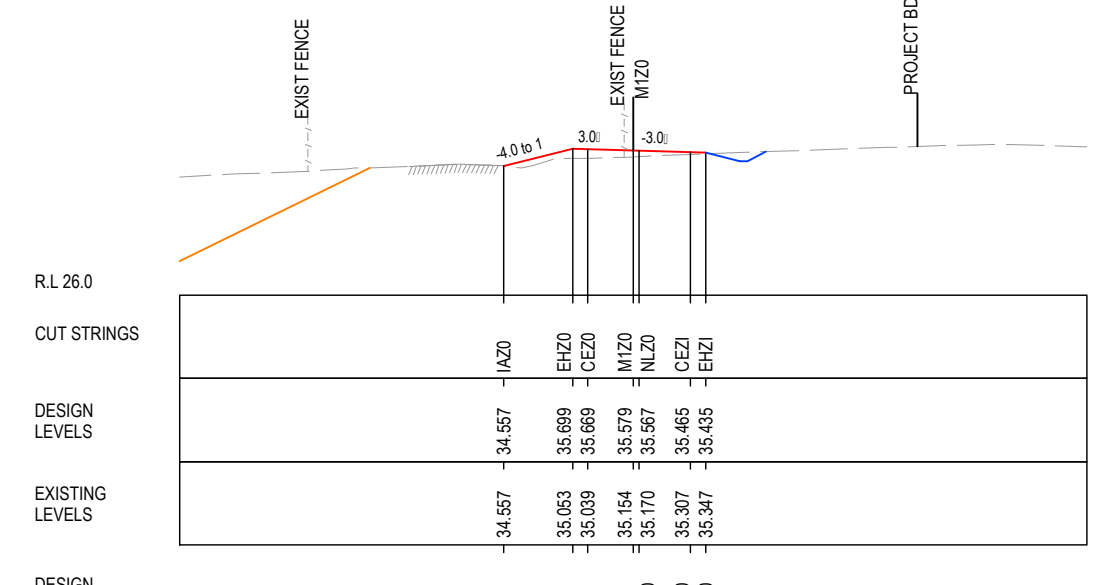
CH. 125



CH. 100



CH. 175



CH. 150

MAY BE INCOMPLETE IF COPIED FROM ORIGINAL

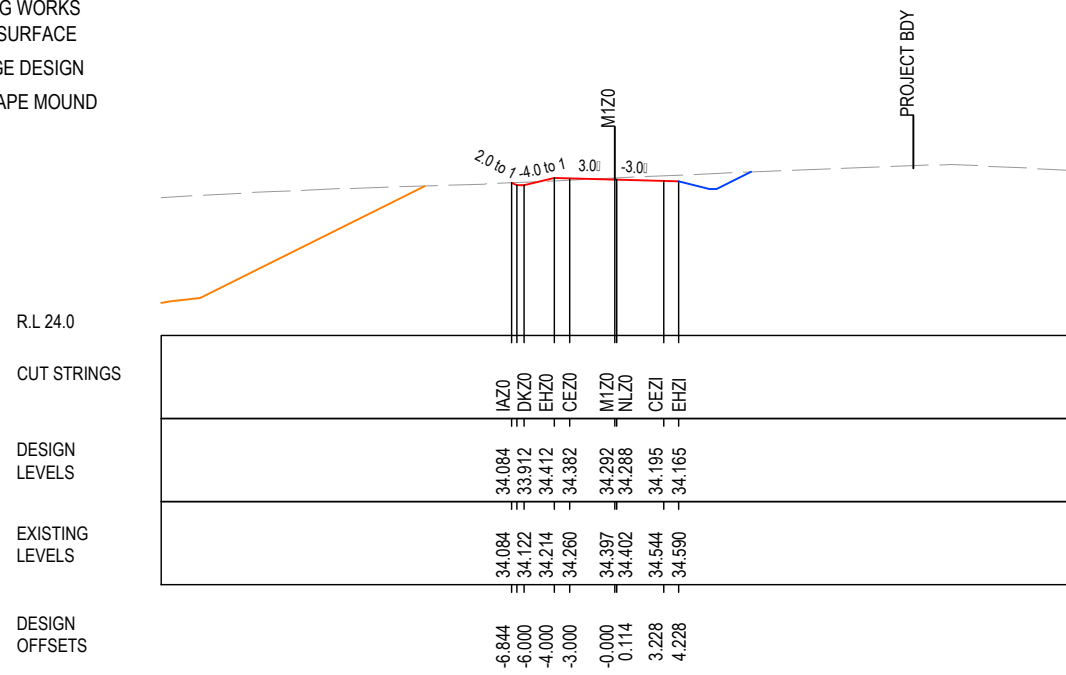
G:\21\25\146\CADD\DRG\RA_Alignment_Earthworks\W2B-GHD-A-RA-DRG-11850.dwg

***Disclaimer:** This information is to be used only for the purpose of inspecting fixing or varying road levels in accordance with Part 3 of the Roads Act 1993. In some locations the road configuration has been refined without impacting the road level.

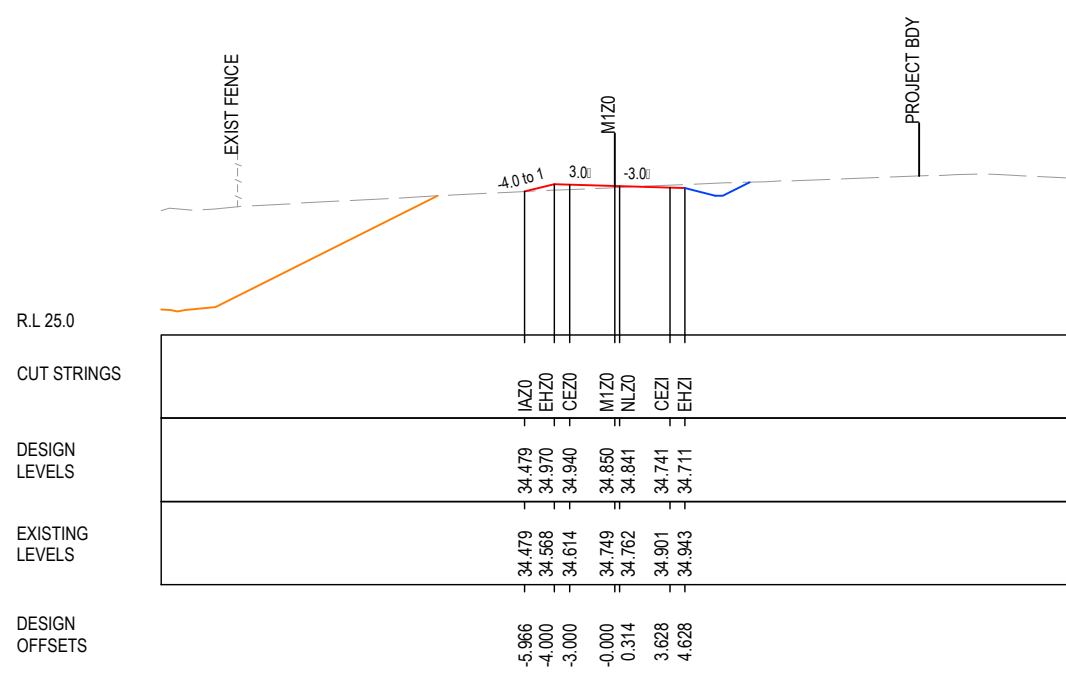
ACCEPTED FOR CONSTRUCTION

DESIGN LOT CODE A-81-RA-01		DESIGN MODEL FILE(S) USED FOR DOCUMENTATION OF THIS DRAWING W2B-GHD-A-RA-MOD-00008.txt		PLOT DATE / TIME 1 February 2017 1:42:41 PM		PLOT BY Franl Bathan		CLIENT CLARENCE VALLEY COUNCIL HW10 - PACIFIC HIGHWAY		A3	
REVISION / REVISION DESCRIPTION ISSUED FOR CONSTRUCTION		SCALES ON A3 SIZE DRAWING		DRAWINGS / DESIGN PREPARED BY		TITLE		NSW GOVERNMENT Transport Roads & Maritime Services		WOOLGOOLGA TO BALLINA UPGRADE PORTION A - GLENUGIE TO MACLEAN ROAD ALIGNMENT AND EARTHWORKS 3AB CROSS SECT. - M1Z0 - OLD SIX MILE LANE DEV. (S) SHEET No. 2 OF 12	
WVR No. APPROVAL		SCALE 1:1000		GHD BG & E		DRAWN V.LOUISE 31.01.17		PREPARED FOR PACIFIC HIGHWAY PACIFIC HIGHWAY OFFICE		RMS REGISTRATION No. DS2016/000619	
CO-ORDINATE SYSTEM MGA ZONE 56		HEIGHT DATUM AHD		DRG CHECK A.FRENCH 31.01.17		DESIGN N.CUPAC 31.01.17		PACIFIC HIGHWAY OFFICE		ISSUE STATUS ISSUED FOR CONSTRUCTION	
				DESIGN CHECK R.PRAST 31.01.17		DESIGN MNGR B.HANCOCK 31.01.17		GRAFTON		EDMS No. SF2015/118045	
				PROJECT MNGR A.HORTON 31.01.17						SHEET No. RA-A-41941	
										ISSUE A	

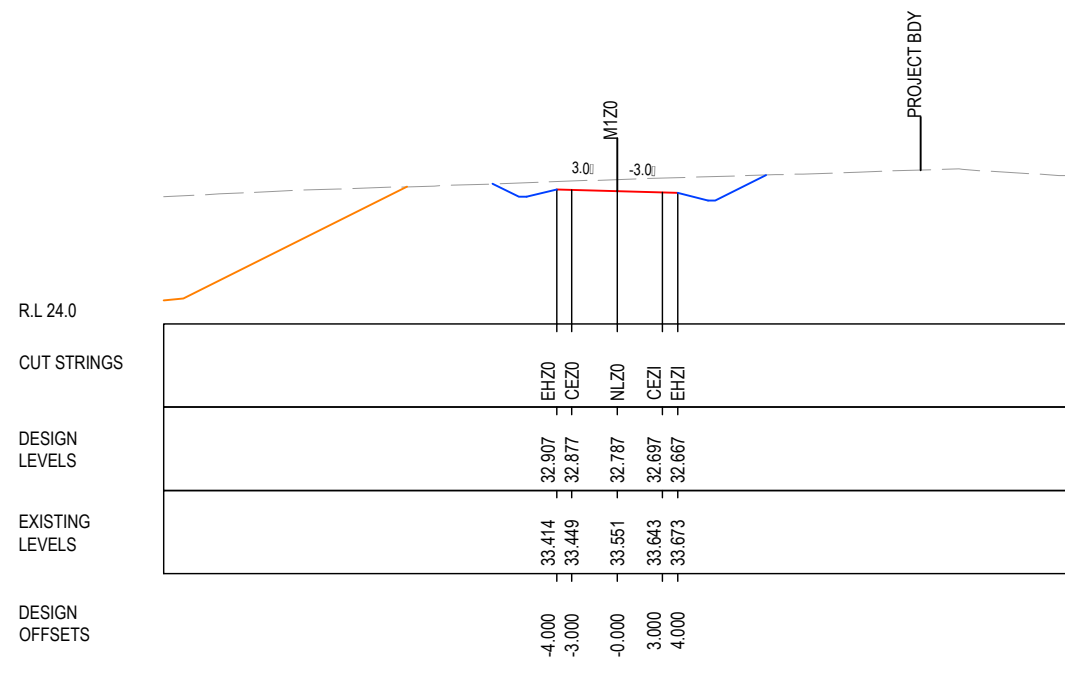
- LEGEND**
- EXISTING SURFACE
 - FINAL DESIGN SURFACE
 - ENABLING WORKS DESIGN SURFACE
 - DRAINAGE DESIGN
 - LANDSCAPE MOUND



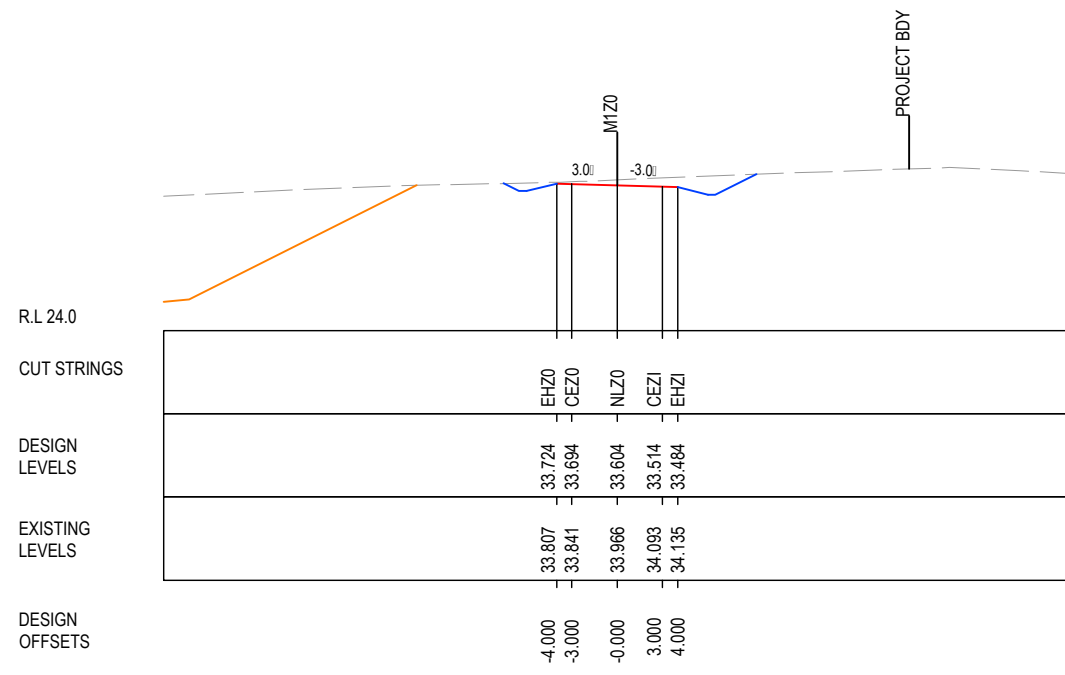
CH. 225



CH. 200



CH. 275



CH. 250

MAY BE INCOMPLETE IF COPIED FROM ORIGINAL

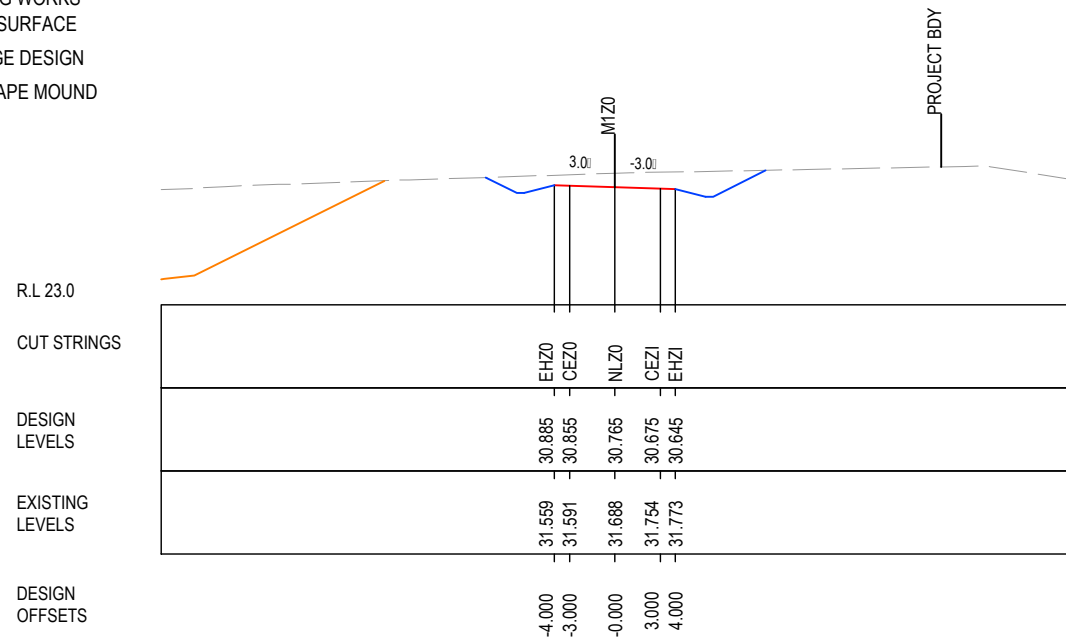
G:\21\25146\CADD\DRG\RA_Alignment_Earthworks\W2B-GHD-A-RA-DRG-11850.dwg

***Disclaimer:** This information is to be used only for the purpose of inspecting fixing or varying road levels in accordance with Part 3 of the Roads Act 1993. In some locations the road configuration has been refined without impacting the road level.

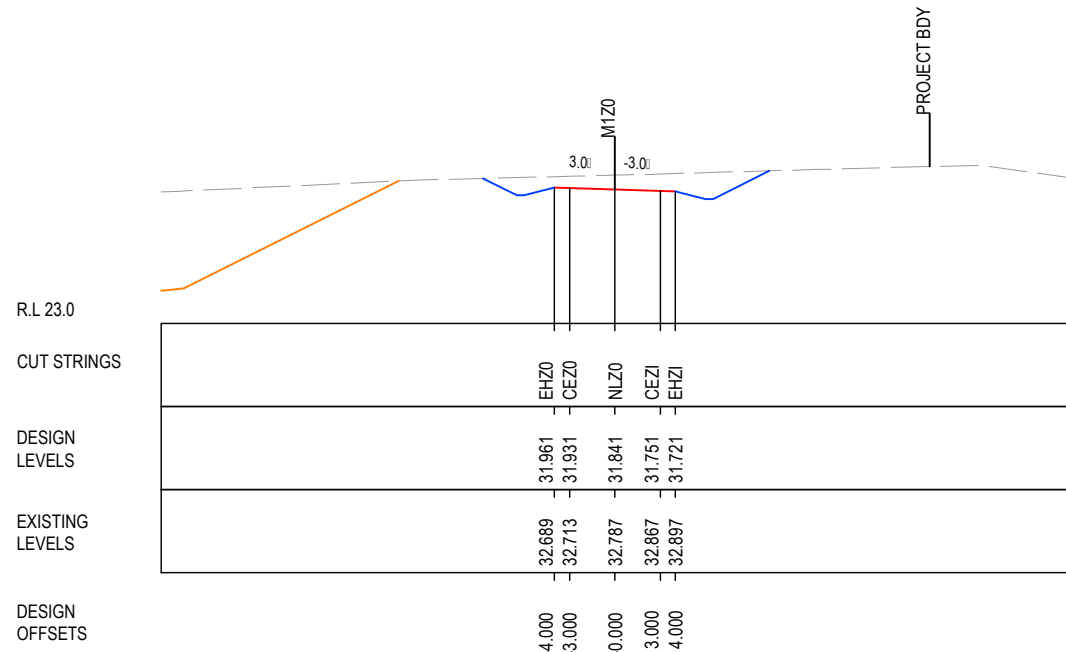
ACCEPTED FOR CONSTRUCTION

DESIGN LOT CODE A-81-RA-01		DESIGN MODEL FILE(S) USED FOR DOCUMENTATION OF THIS DRAWING W2B-GHD-A-RA-MOD-00008.txt		PLOT DATE / TIME 1 February 2017 1:42:45 PM		PLOT BY Fran Bathan		CLIENT CLARENCE VALLEY COUNCIL HW10 - PACIFIC HIGHWAY		A3	
REVISION / REVISION DESCRIPTION ISSUED FOR CONSTRUCTION		SCALES ON A3 SIZE DRAWING		DRAWINGS / DESIGN PREPARED BY		TITLE		NSW GOVERNMENT Transport Roads & Maritime Services		PART 4	
WVR No. / APPROVAL		SCALE 1:1000		GHD / BG & E		DRAWN: V.LOUISE / 31.01.17		PREPARED FOR PACIFIC HIGHWAY PACIFIC HIGHWAY OFFICE GRAFTON		SHEET No. 3 OF 12	
		CO-ORDINATE SYSTEM MGA ZONE 56		HEIGHT DATUM AHD		DRG CHECK: A.FRENCH / 31.01.17		RMS REGISTRATION No. DS2016/000619		ISSUE STATUS ISSUED FOR CONSTRUCTION	
						DESIGN: N.CUPAC / 31.01.17		EDMS No. SF2015/118045		SHEET No. RA-A-41942	
						DESIGN CHECK: R.PRAST / 31.01.17				ISSUE A	
						DESIGN MNGR: B.HANCOCK / 31.01.17					
						PROJECT MNGR: A.HORTON / 31.01.17					

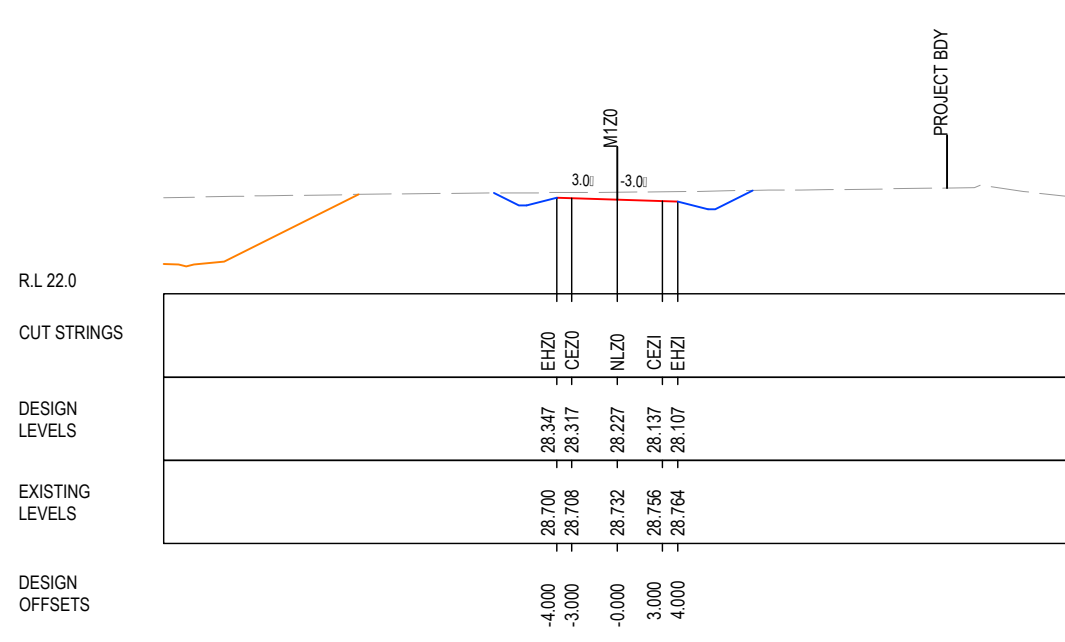
- LEGEND**
- EXISTING SURFACE
 - FINAL DESIGN SURFACE
 - ENABLING WORKS DESIGN SURFACE
 - DRAINAGE DESIGN
 - LANDSCAPE MOUND



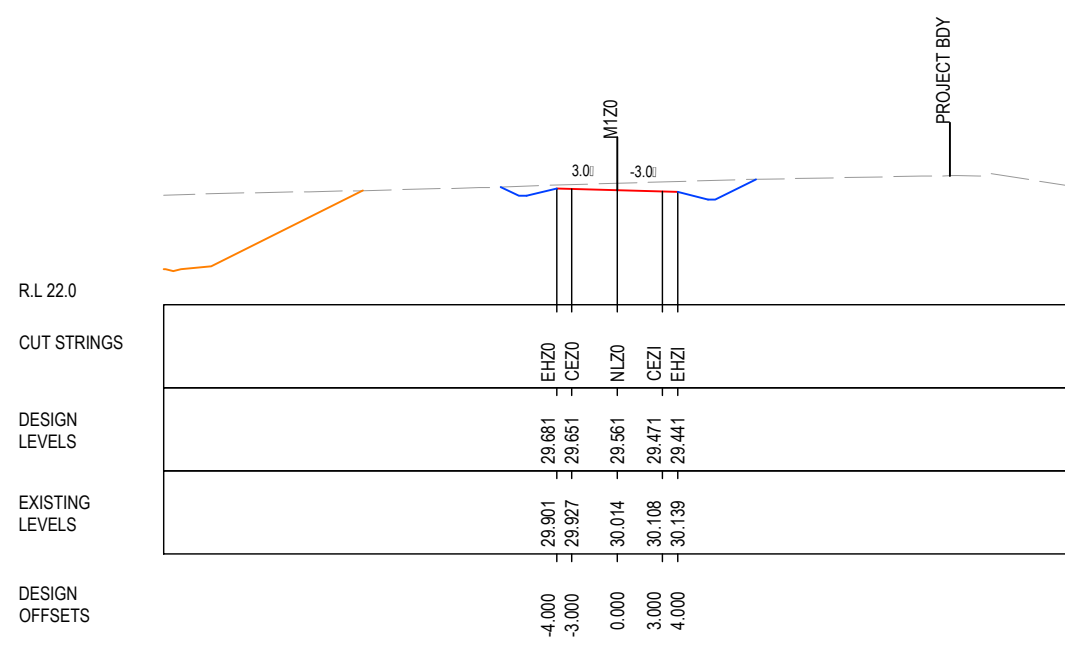
CH. 325



CH. 300



CH. 375



CH. 350

MAY BE INCOMPLETE IF COPIED FROM ORIGINAL

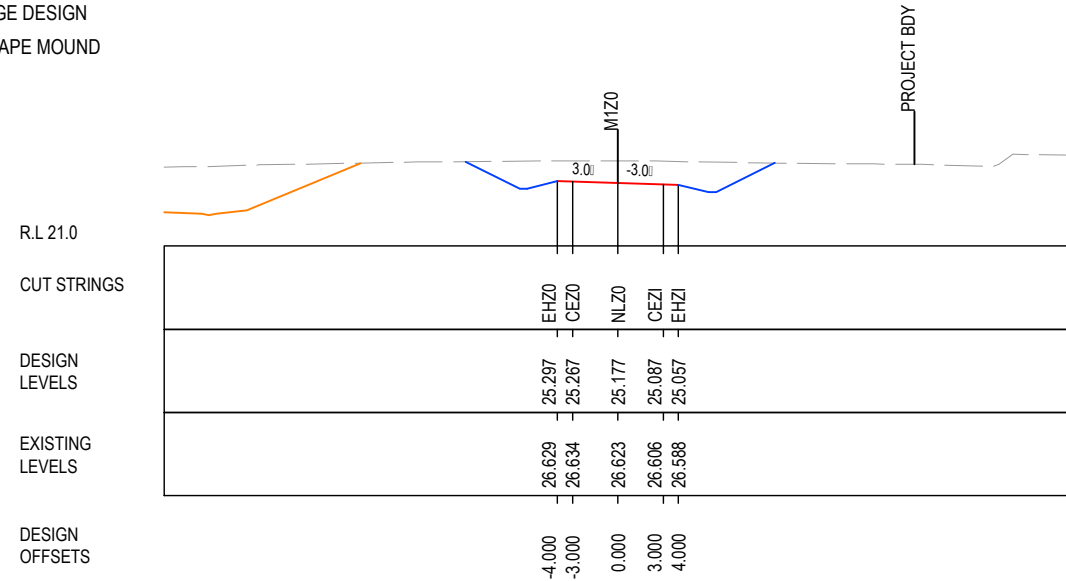
G:\21\25146\CADD\DRG\RA_Alignment_Earthworks\W2B-GHD-A-RA-DRG-41850.dwg

***Disclaimer:** This information is to be used only for the purpose of inspecting fixing or varying road levels in accordance with Part 3 of the Roads Act 1993. In some locations the road configuration has been refined without impacting the road level.

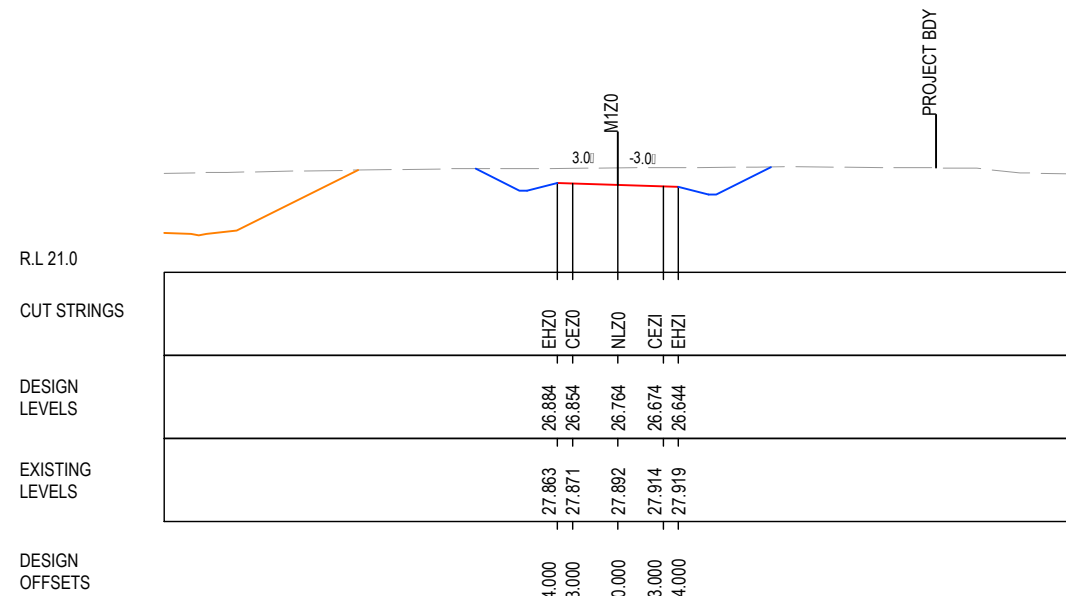
ACCEPTED FOR CONSTRUCTION

DESIGN LOT CODE A-81-RA-01		DESIGN MODEL FILE(S) USED FOR DOCUMENTATION OF THIS DRAWING W2B-GHD-A-RA-MOD-00008.txt		PLOT DATE / TIME 1 February 2017 1:42:48 PM		PLOT BY Franl Bathan		CLIENT CLARENCE VALLEY COUNCIL HW10 - PACIFIC HIGHWAY		A3	
REVISION / REVISION DESCRIPTION ISSUED FOR CONSTRUCTION		SCALES ON A3 SIZE DRAWING SCALE 1:1000		DRAWINGS / DESIGN PREPARED BY GHD		TITLE ROAD ALIGNMENT AND EARTHWORKS 3AB		NSW GOVERNMENT Transport Roads & Maritime Services		SHEET No. 4 OF 12	
CO-ORDINATE SYSTEM MGA ZONE 56		HEIGHT DATUM AHD		BG & E		PREPARED FOR PACIFIC HIGHWAY PACIFIC HIGHWAY OFFICE		RMS REGISTRATION No. DS2016/000619		PART 4	
				PROJECT MNGR A.HORTON		DATE 31.01.17		ISSUE STATUS ISSUED FOR CONSTRUCTION		ISSUE A	

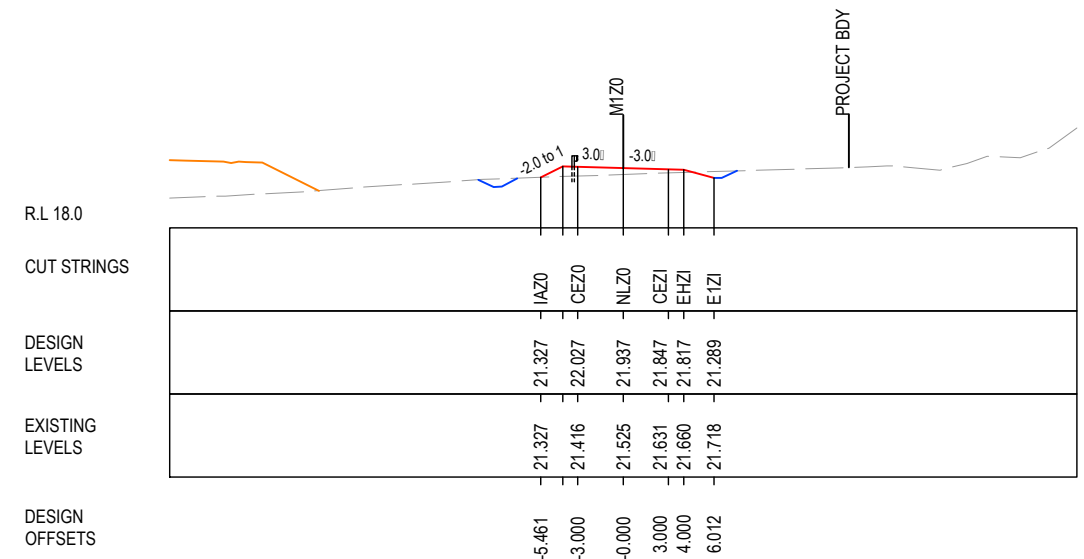
- LEGEND**
- EXISTING SURFACE
 - FINAL DESIGN SURFACE
 - ENABLING WORKS DESIGN SURFACE
 - DRAINAGE DESIGN
 - LANDSCAPE MOUND



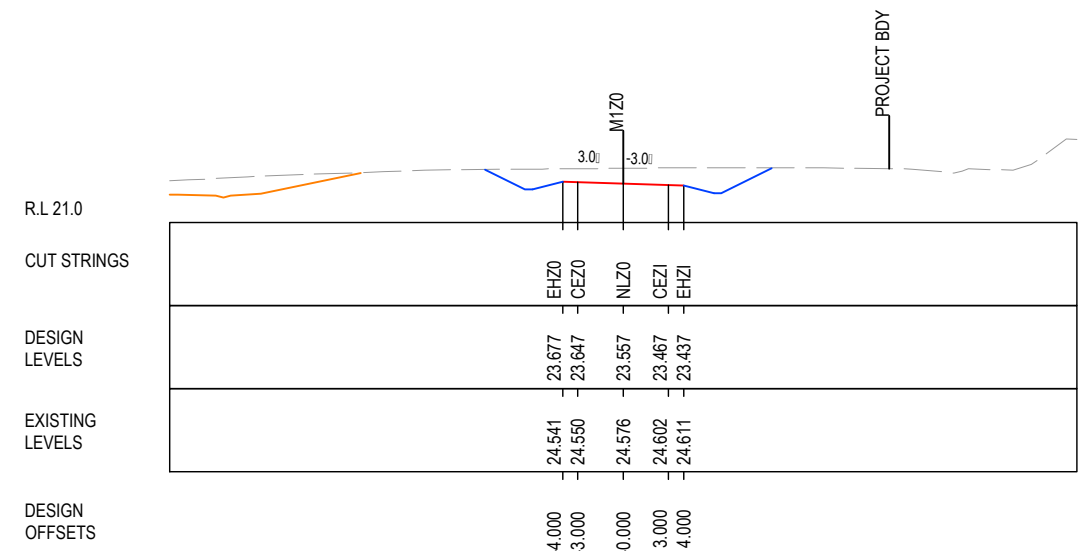
CH. 425



CH. 400



CH. 475



CH. 450

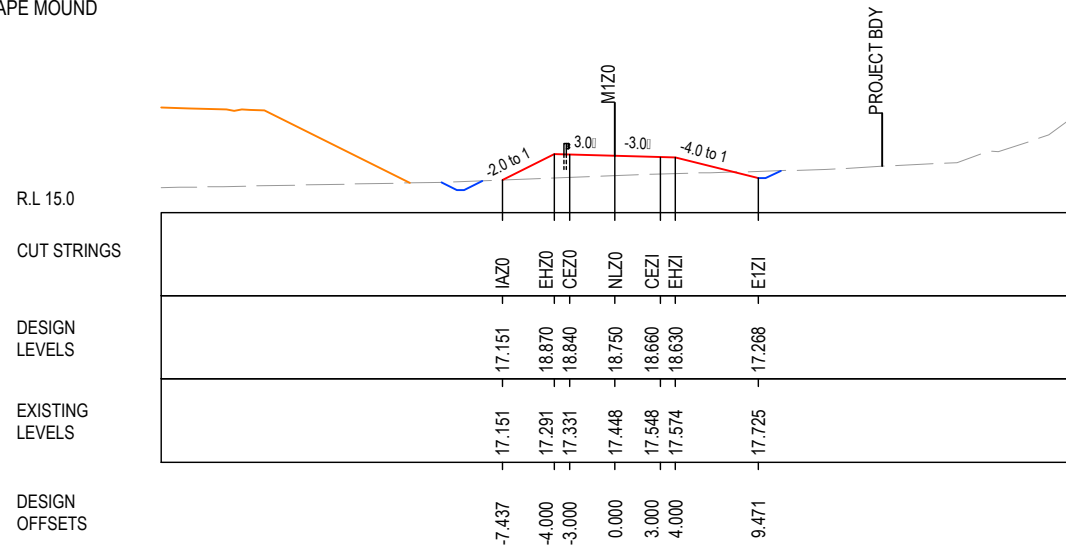
MAY BE INCOMPLETE IF COPIED FROM ORIGINAL

***Disclaimer:** This information is to be used only for the purpose of inspecting fixing or varying road levels in accordance with Part 3 of the Roads Act 1993. In some locations the road configuration has been refined without impacting the road level.

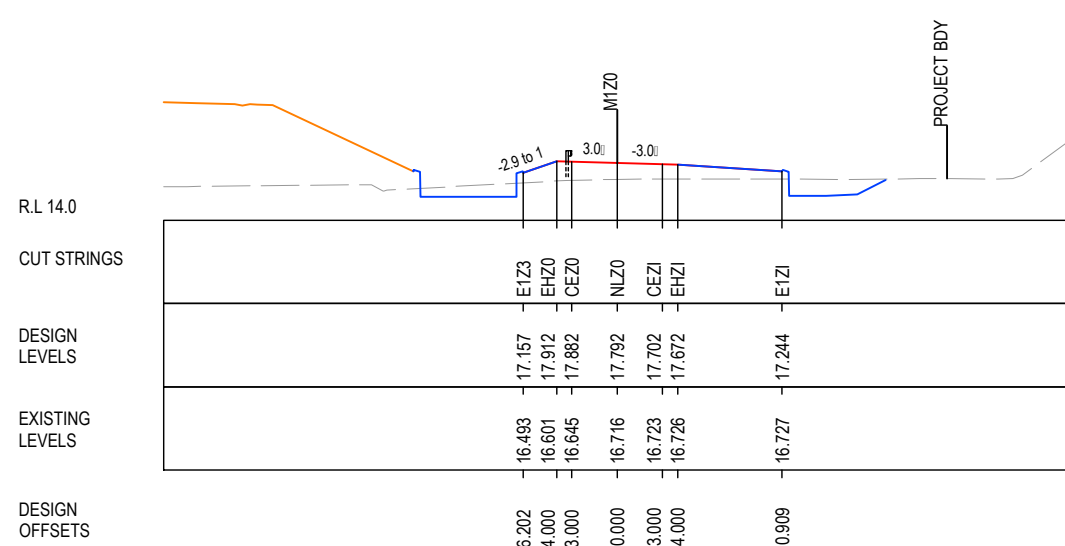
ACCEPTED FOR CONSTRUCTION

DESIGN LOT CODE A-81-RA-01		DESIGN MODEL FILE(S) USED FOR DOCUMENTATION OF THIS DRAWING W2B-GHD-A-RA-MOD-00008.txt		PLOT DATE / TIME 1 February 2017 1:42:51 PM		PLOT BY Franl Bathan		CLIENT CLARENCE VALLEY COUNCIL HW10 - PACIFIC HIGHWAY		A3	
REVISION / REVISION DESCRIPTION ISSUED FOR CONSTRUCTION		SCALES ON A3 SIZE DRAWING SCALE 1:1000		DRAWINGS / DESIGN PREPARED BY GHD		TITLE ROAD ALIGNMENT AND EARTHWORKS 3AB		NSW GOVERNMENT Transport Roads & Maritime Services		SHEET No. 5 OF 12	
CO-ORDINATE SYSTEM MGA ZONE 56		HEIGHT DATUM AHD		BG & E		PREPARED FOR PACIFIC HIGHWAY OFFICE		RMS REGISTRATION No. DS2016/000619		PART 4	
				PROJECT MNGR A.HORTON		DATE 31.01.17		ISSUE STATUS ISSUED FOR CONSTRUCTION		ISSUE A	

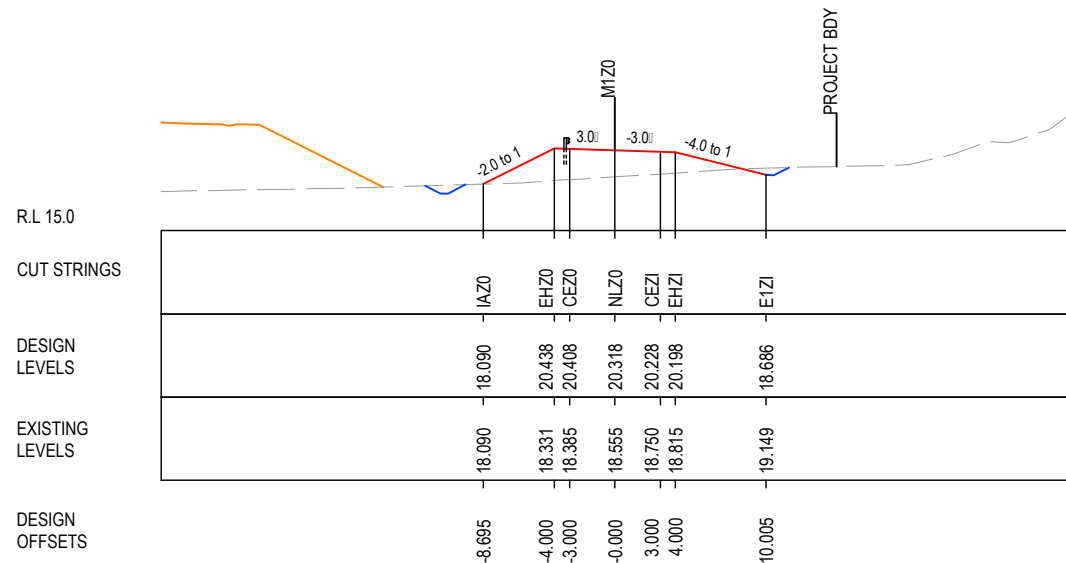
- LEGEND**
- EXISTING SURFACE
 - FINAL DESIGN SURFACE
 - ENABLING WORKS DESIGN SURFACE
 - DRAINAGE DESIGN
 - LANDSCAPE MOUND



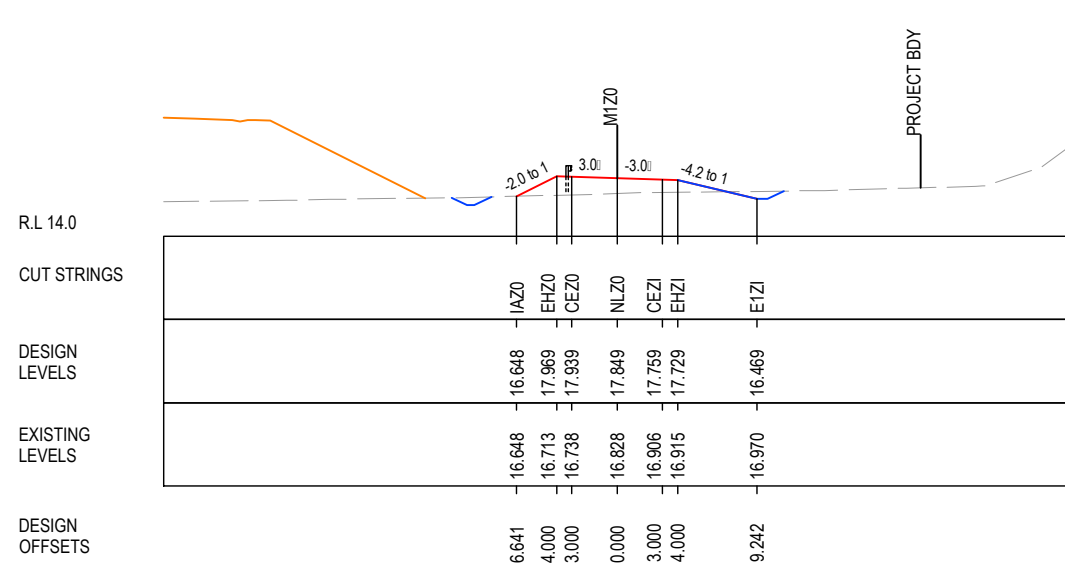
CH. 525



CH. 575



CH. 500



CH. 550

MAY BE INCOMPLETE IF COPIED
mm ON A3 SIZE ORIGINAL

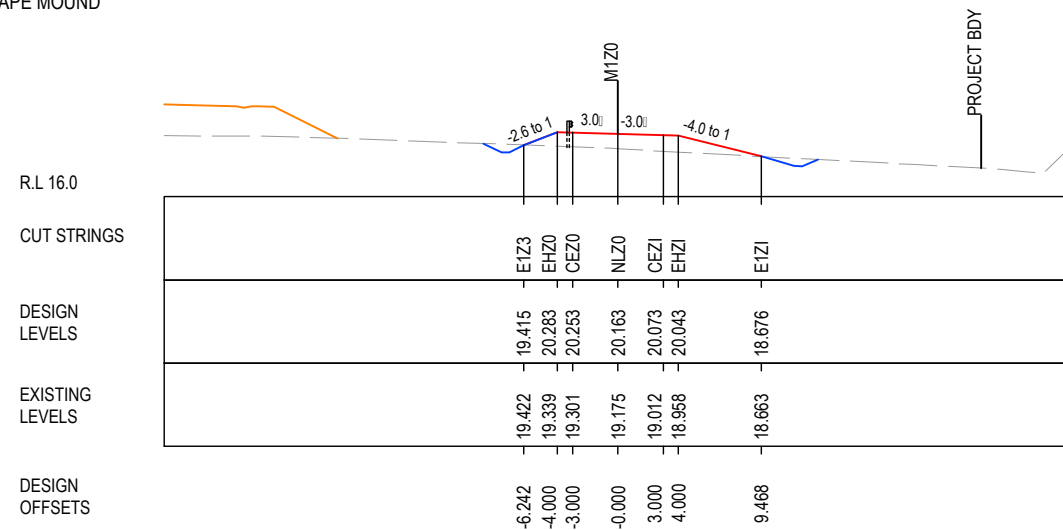
G:\21\25146\CADD\DRG\RA_Alignment_Earthworks\W2B-GHD-A-RA-DRG-11850.dwg

***Disclaimer:** This information is to be used only for the purpose of inspecting fixing or varying road levels in accordance with Part 3 of the Roads Act 1993. In some locations the road configuration has been refined without impacting the road level.

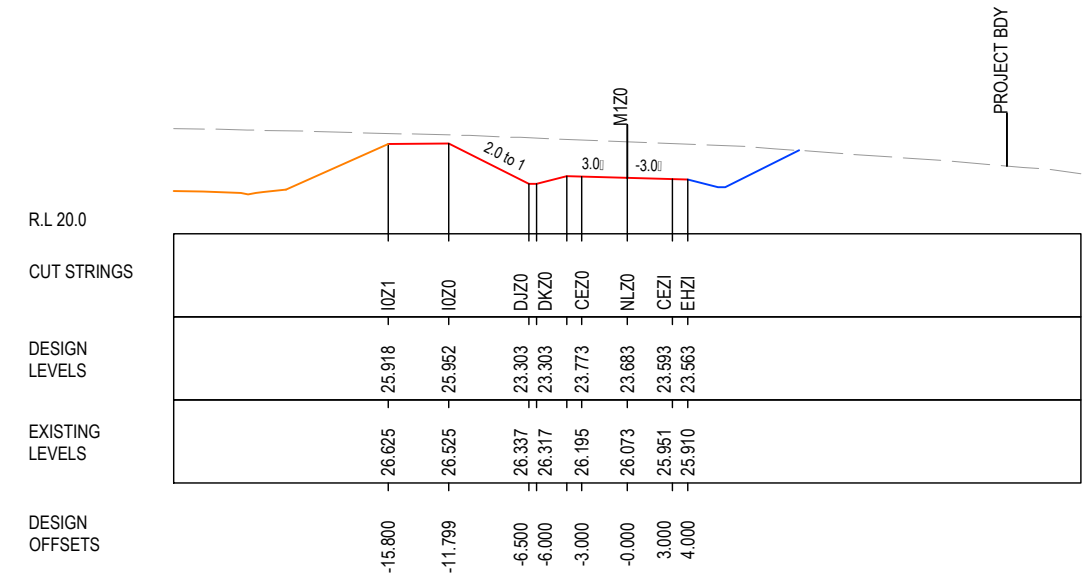
ACCEPTED FOR CONSTRUCTION

DESIGN LOT CODE A-81-RA-01		DESIGN MODEL FILE(S) USED FOR DOCUMENTATION OF THIS DRAWING W2B-GHD-A-RA-MOD-00008.txt		PLOT DATE / TIME 1 February 2017 1:42:55 PM		PLOT BY Franz Bathan		CLIENT CLARENCE VALLEY COUNCIL HW10 - PACIFIC HIGHWAY		A3
REVISION / REVISION DESCRIPTION ISSUED FOR CONSTRUCTION		SCALES ON A3 SIZE DRAWING SCALE 1:1000		DRAWINGS / DESIGN PREPARED BY GHD		TITLE ROAD ALIGNMENT AND EARTHWORKS 3AB		NSW GOVERNMENT Transport Roads & Maritime Services		CLARENCE VALLEY COUNCIL HW10 - PACIFIC HIGHWAY WOOLGOOLGA TO BALLINA UPGRADE PORTION A - GLENUGIE TO MACLEAN ROAD ALIGNMENT AND EARTHWORKS 3AB CROSS SECT. - M120 - OLD SIX MILE LANE DEV. (S) SHEET No. 6 OF 12
CO-ORDINATE SYSTEM MGA ZONE 56		HEIGHT DATUM AHD		BG & E		PREPARED FOR PACIFIC HIGHWAY PACIFIC HIGHWAY OFFICE GRAFTON		RMS REGISTRATION No. DS2016/000619		PART 4
								ISSUE STATUS ISSUED FOR CONSTRUCTION		EDMS No. SF2015/118045
								SHEET No. RA-A-41945		ISSUE A

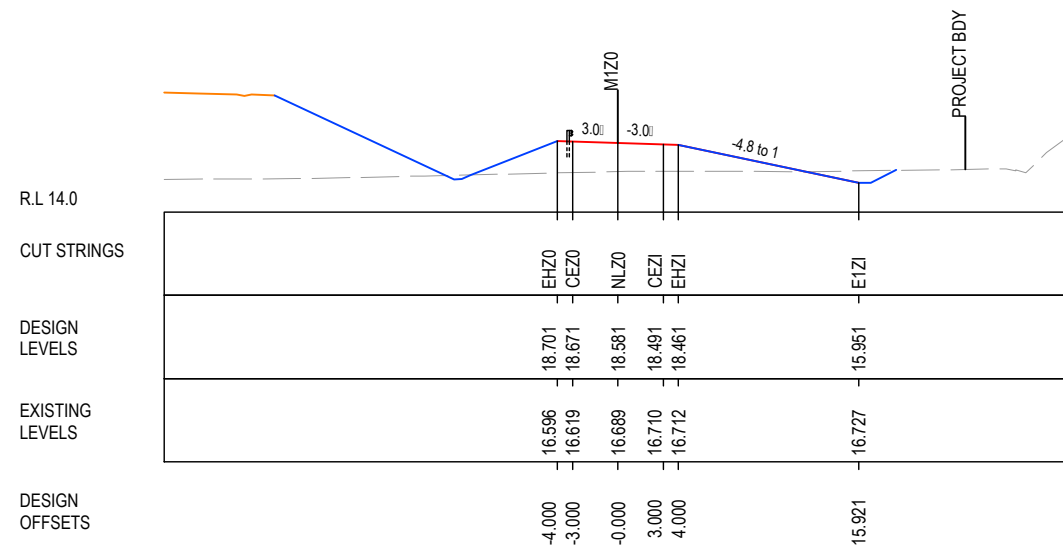
- LEGEND**
- EXISTING SURFACE
 - FINAL DESIGN SURFACE
 - ENABLING WORKS DESIGN SURFACE
 - DRAINAGE DESIGN
 - LANDSCAPE MOUND



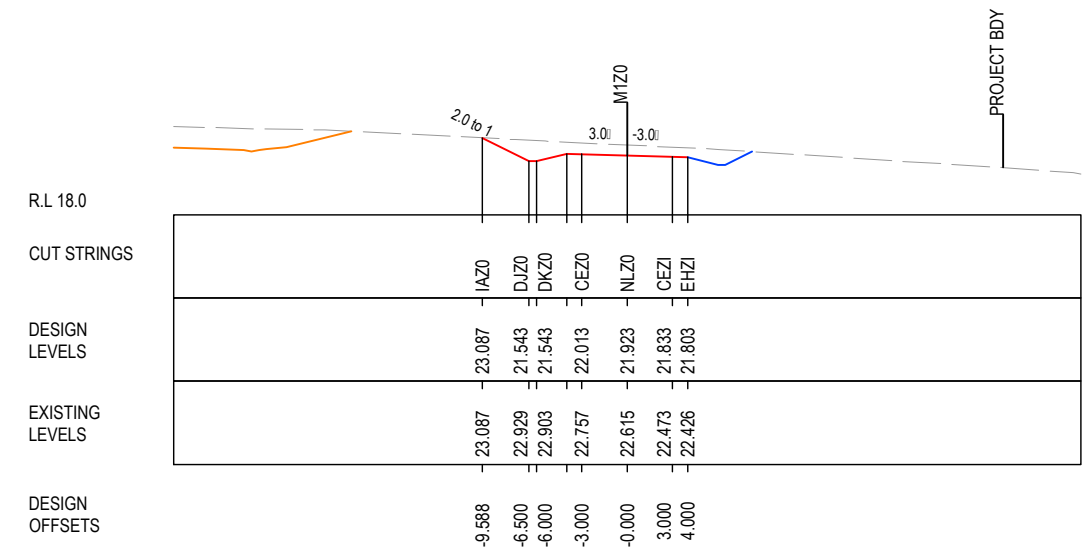
CH. 625



CH. 675



CH. 600



CH. 650

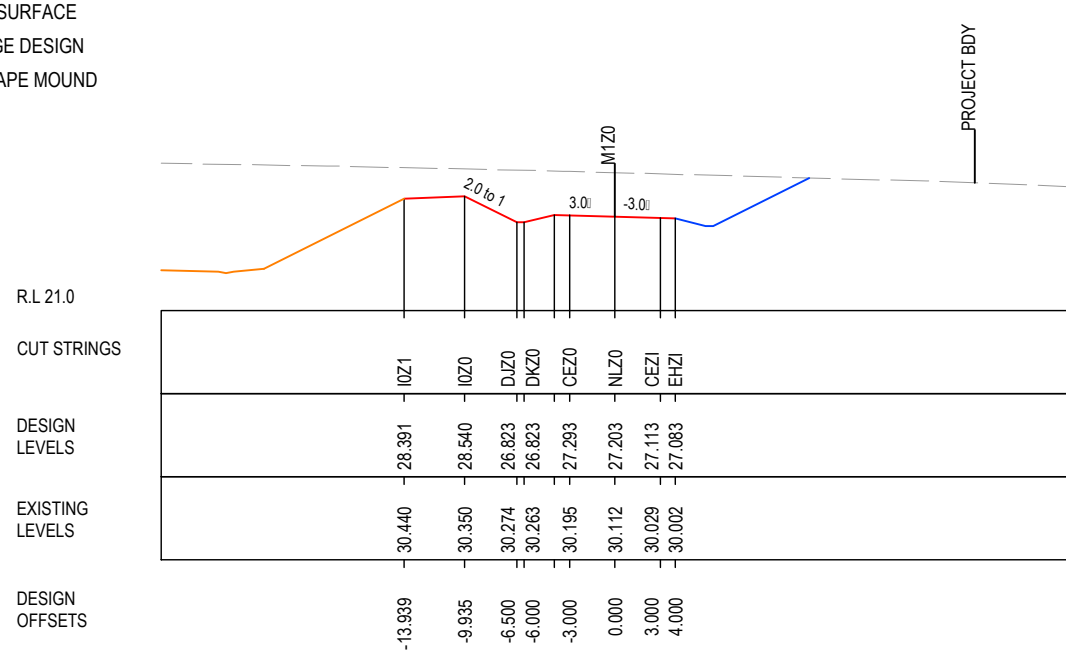
MAY BE INCOMPLETE IF COPIED
mm ON A3 SIZE ORIGINAL
G:\21\25146\CADD\DRG\RA_Alignment_Earthworks\W2B-GHD-A-RA-DRG-11850.dwg

***Disclaimer:** This information is to be used only for the purpose of inspecting fixing or varying road levels in accordance with Part 3 of the Roads Act 1993. In some locations the road configuration has been refined without impacting the road level.

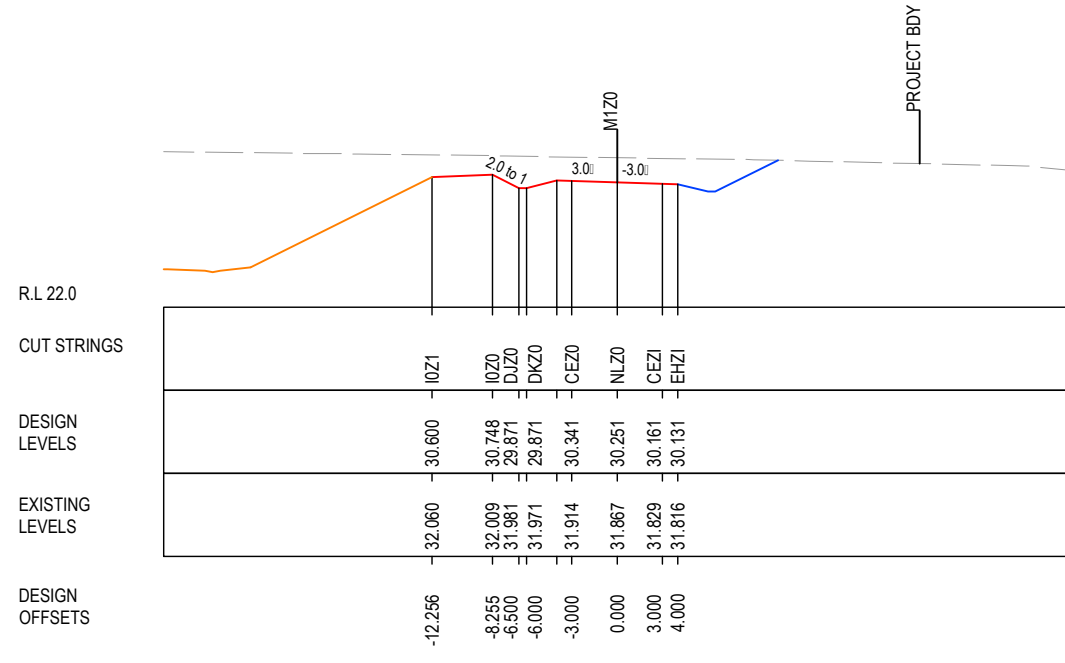
ACCEPTED FOR CONSTRUCTION

DESIGN LOT CODE A-81-RA-01		DESIGN MODEL FILE(S) USED FOR DOCUMENTATION OF THIS DRAWING W2B-GHD-A-RA-MOD-00008.txt		PLOT DATE / TIME 1 February 2017 1:42:58 PM		PLOT BY Franz Bathan		CLIENT CLARENCE VALLEY COUNCIL HW10 - PACIFIC HIGHWAY		A3	
REVISION / REVISION DESCRIPTION ISSUED FOR CONSTRUCTION		SCALES ON A3 SIZE DRAWING SCALE 1:1000		DRAWINGS / DESIGN PREPARED BY GHD		TITLE ROAD ALIGNMENT AND EARTHWORKS 3AB		NSW GOVERNMENT Transport Roads & Maritime Services		SHEET No. 7 OF 12	
WVR No. / APPROVAL - / AH		CO-ORDINATE SYSTEM MGA ZONE 56		HEIGHT DATUM AHD		PREPARED FOR PACIFIC HIGHWAY PACIFIC HIGHWAY OFFICE		RMS REGISTRATION No. DS2016/000619		PART 4	
				BG & E		DESIGNER N.CUPAC		EDMS No. SF2015/118045		ISSUE A	
						DESIGN CHECK R.PRAST		SHEET No. RA-A-41946			
						DESIGN MNGR B.HANCOCK					
						PROJECT MNGR A.HORTON					

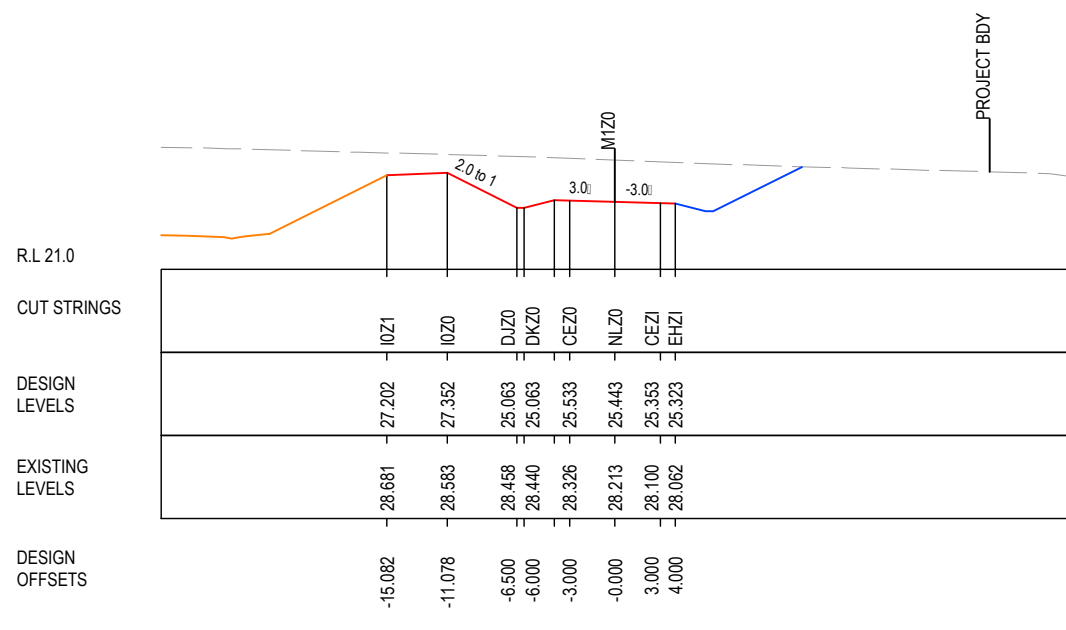
- LEGEND**
- EXISTING SURFACE
 - FINAL DESIGN SURFACE
 - ENABLING WORKS DESIGN SURFACE
 - DRAINAGE DESIGN
 - LANDSCAPE MOUND



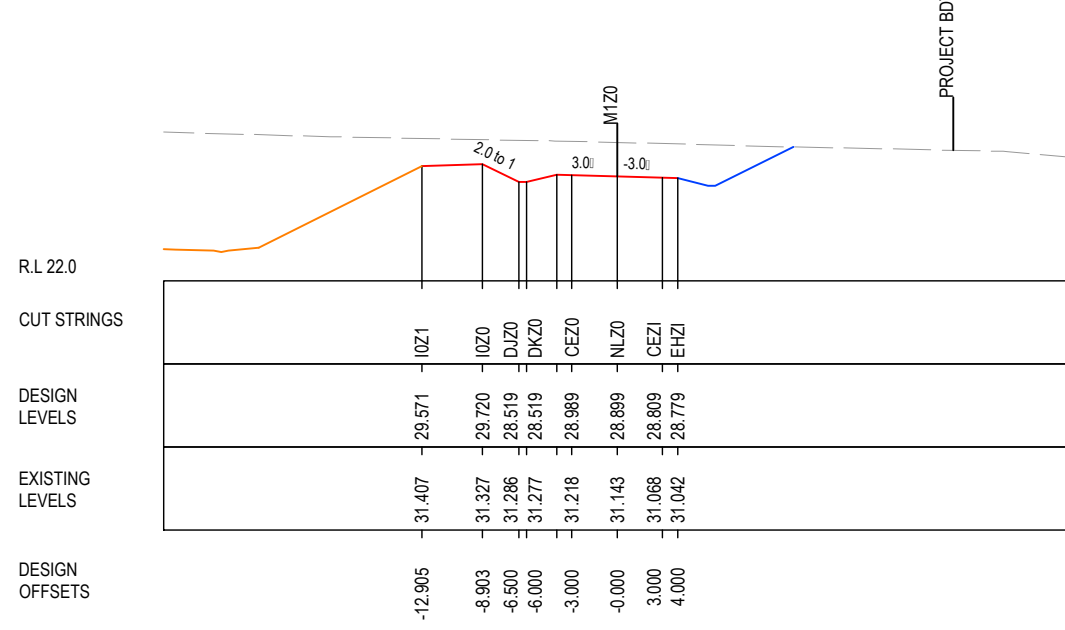
CH. 725



CH. 775



CH. 700



CH. 750

MAY BE INCOMPLETE IF COPIED FROM ORIGINAL

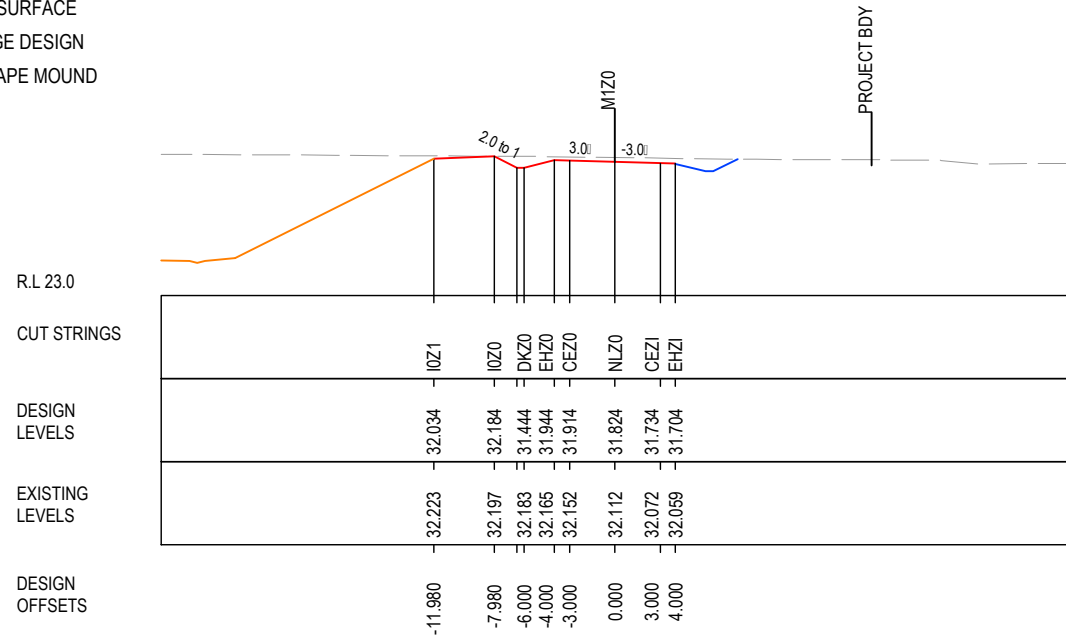
G:\21\25146\CADD\DRG\RA_Alignment_Earthworks\W2B-GHD-A-RA-DRG-11850.dwg

***Disclaimer:** This information is to be used only for the purpose of inspecting fixing or varying road levels in accordance with Part 3 of the Roads Act 1993. In some locations the road configuration has been refined without impacting the road level.

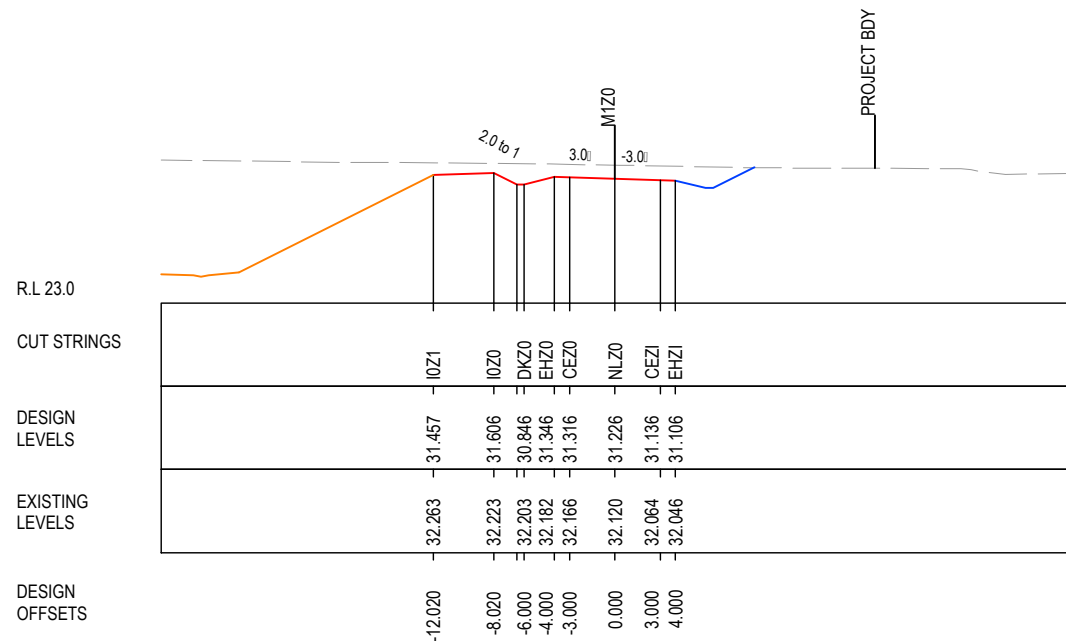
ACCEPTED FOR CONSTRUCTION

DESIGN LOT CODE A-81-RA-01		DESIGN MODEL FILE(S) USED FOR DOCUMENTATION OF THIS DRAWING W2B-GHD-A-RA-MOD-00008.txt		PLOT DATE / TIME 1 February 2017 1:43:01 PM		PLOT BY Franl Bathan		CLIENT CLARENCE VALLEY COUNCIL HW10 - PACIFIC HIGHWAY		A3	
REVISION / REVISION DESCRIPTION ISSUED FOR CONSTRUCTION		SCALES ON A3 SIZE DRAWING		DRAWINGS / DESIGN PREPARED BY		TITLE		NSW GOVERNMENT Transport Roads & Maritime Services		CLARENCE VALLEY COUNCIL WOOLGOOLGA TO BALLINA UPGRADE PORTION A - GLENUGIE TO MACLEAN ROAD ALIGNMENT AND EARTHWORKS 3AB CROSS SECT. - M1Z0 - OLD SIX MILE LANE DEV. (S) SHEET No. 8 OF 12	
WVR No. / APPROVAL		SCALE 1:1000		GHD / BG & E		DRAWN: V.LOUISE / 31.01.17		PREPARED FOR PACIFIC HIGHWAY PACIFIC HIGHWAY OFFICE GRAFTON		RMS REGISTRATION No. DS2016/000619	
CO-ORDINATE SYSTEM MGA ZONE 56		HEIGHT DATUM AHD		DRG CHECK: A.FRENCH / 31.01.17		DESIGN: N.CUPAC / 31.01.17		EDMS No. SF2015/118045		SHEET No. RA-A-41947	
				DESIGN CHECK: R.PRAST / 31.01.17		DESIGN MNGR: B.HANCOCK / 31.01.17		ISSUE STATUS ISSUED FOR CONSTRUCTION		ISSUE A	
				PROJECT MNGR: A.HORTON / 31.01.17						© Roads and Maritime Services	

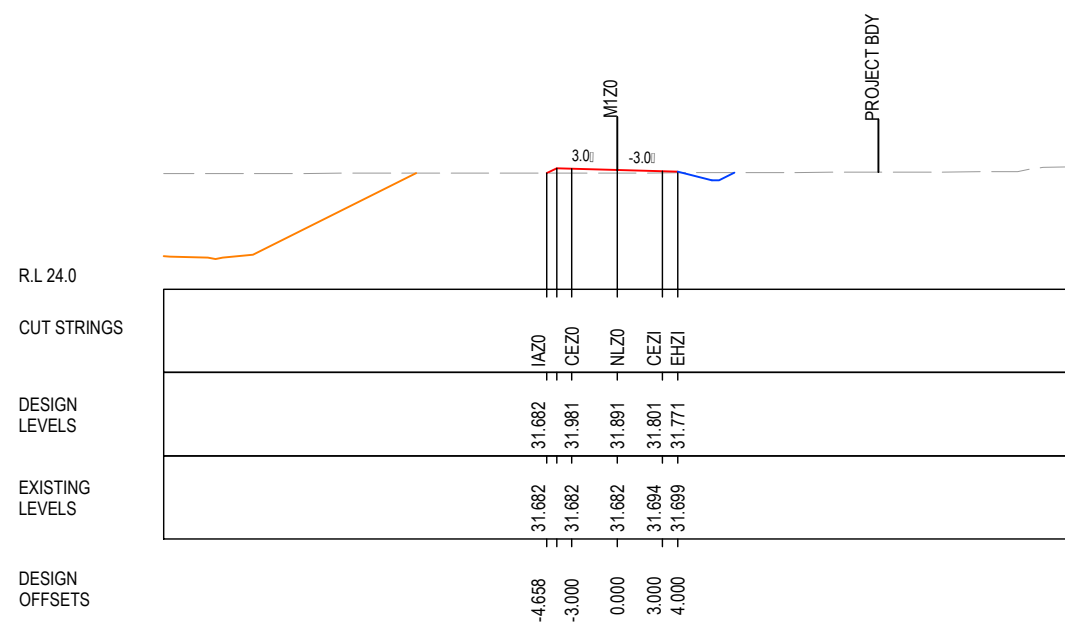
- LEGEND**
- EXISTING SURFACE
 - FINAL DESIGN SURFACE
 - ENABLING WORKS DESIGN SURFACE
 - DRAINAGE DESIGN
 - LANDSCAPE MOUND



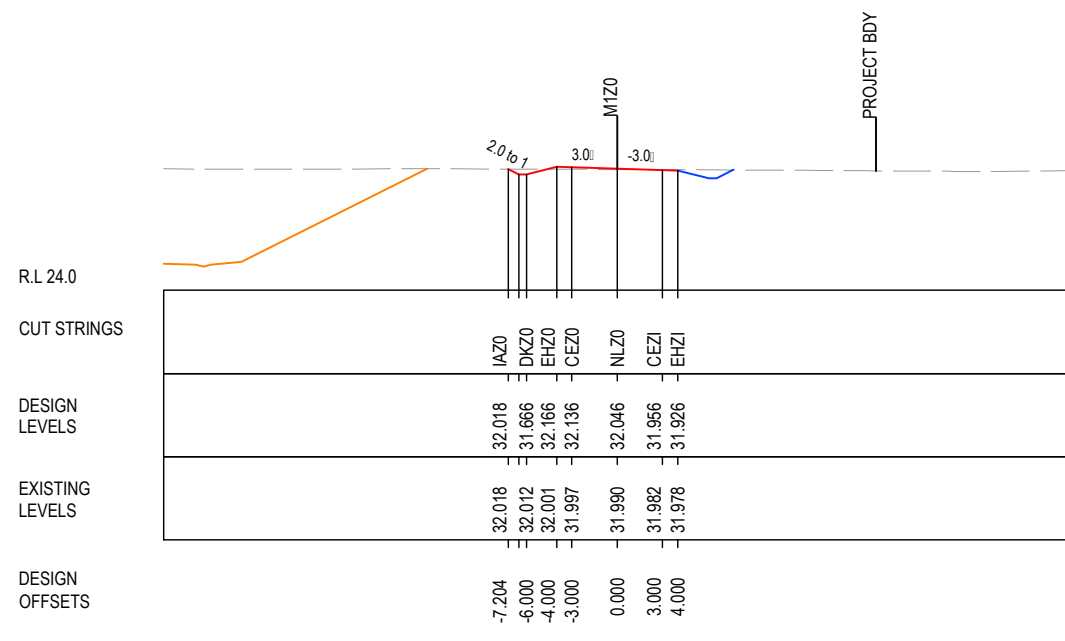
CH. 825



CH. 800



CH. 875



CH. 850

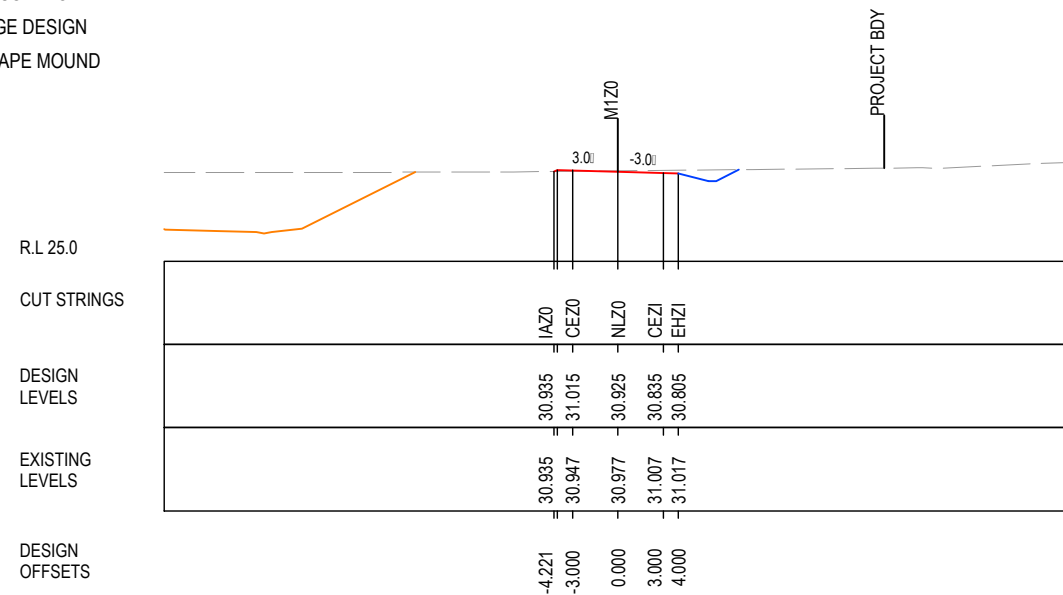
MAY BE INCOMPLETE IF COPIED
mm ON A3 SIZE ORIGINAL
G:\21\25146\CADD\DRG\RA_Alignment_Earthworks\W2B-GHD-A-RA-DRG-41850.dwg

***Disclaimer:** This information is to be used only for the purpose of inspecting fixing or varying road levels in accordance with Part 3 of the Roads Act 1993. In some locations the road configuration has been refined without impacting the road level.

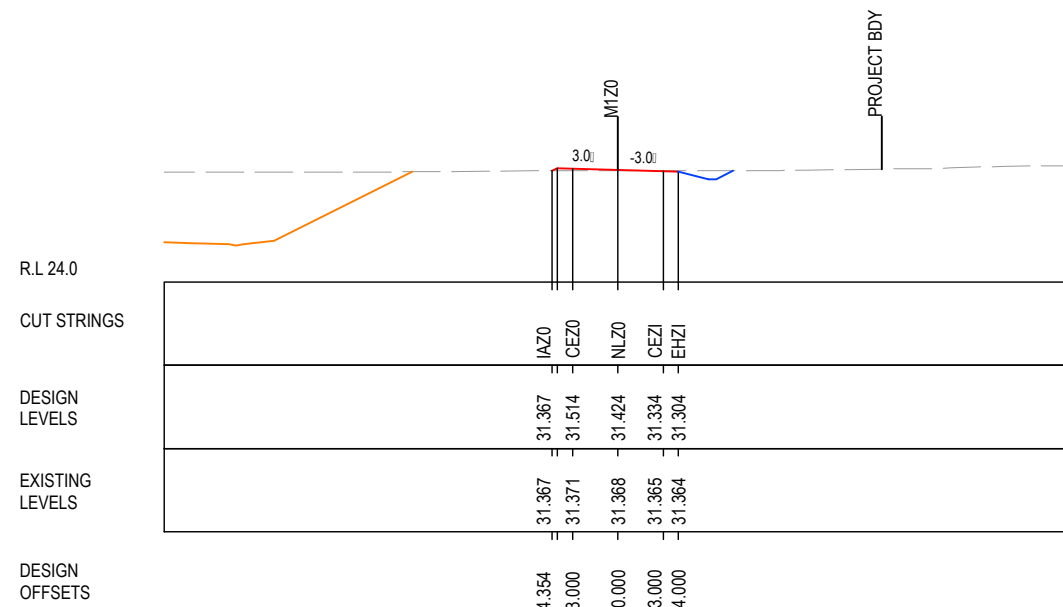
ACCEPTED FOR CONSTRUCTION

DESIGN LOT CODE A-81-RA-01		DESIGN MODEL FILE(S) USED FOR DOCUMENTATION OF THIS DRAWING W2B-GHD-A-RA-MOD-00008.txt		PLOT DATE / TIME 1 February 2017 1:43:04 PM		PLOT BY Franz Bathan		CLIENT CLARENCE VALLEY COUNCIL HW10 - PACIFIC HIGHWAY		A3	
REVISION / REVISION DESCRIPTION ISSUED FOR CONSTRUCTION		SCALES ON A3 SIZE DRAWING		DRAWINGS / DESIGN PREPARED BY		TITLE		NSW GOVERNMENT Transport Roads & Maritime Services		WOOLGOOLGA TO BALLINA UPGRADE PORTION A - GLENUGIE TO MACLEAN ROAD ALIGNMENT AND EARTHWORKS 3AB CROSS SECT. - M120 - OLD SIX MILE LANE DEV. (S) SHEET No. 9 OF 12	
WVR No. APPROVAL		SCALE 1:1000		GHD BG & E		DRAWN V.LOUISE 31.01.17		PREPARED FOR PACIFIC HIGHWAY PACIFIC HIGHWAY OFFICE		RMS REGISTRATION No. DS2016/000619	
CO-ORDINATE SYSTEM MGA ZONE 56		HEIGHT DATUM AHD		DRG CHECK A.FRENCH 31.01.17		DESIGN N.CUPAC 31.01.17		GRAFTON		ISSUE STATUS ISSUED FOR CONSTRUCTION	
				DESIGN CHECK R.PRAST 31.01.17		DESIGN MNGR B.HANCOCK 31.01.17		EDMS No. SF2015/118045		SHEET No. RA-A-41948	
				PROJECT MNGR A.HORTON 31.01.17						ISSUE A	

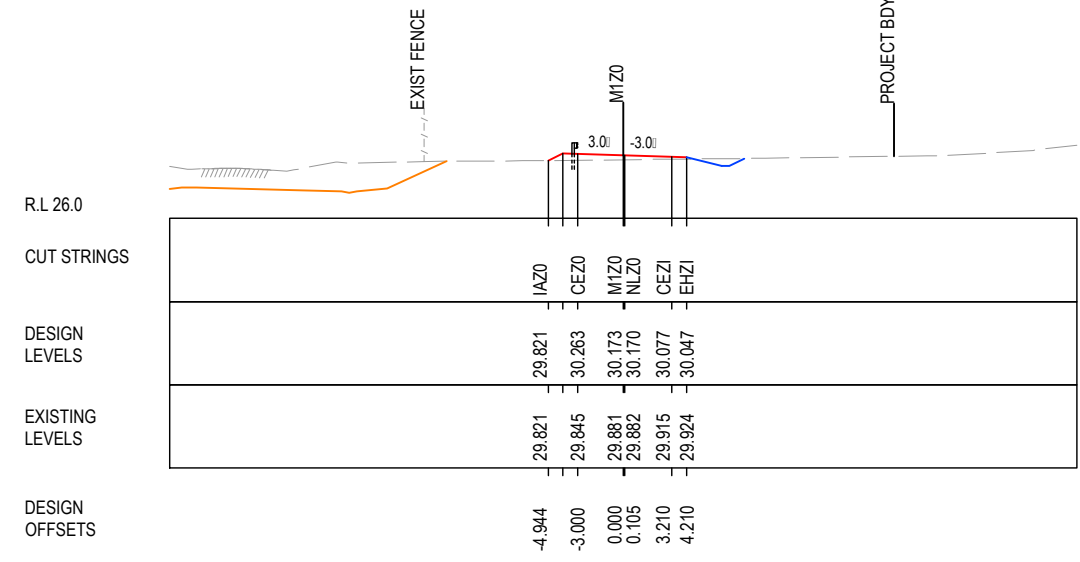
- LEGEND**
- EXISTING SURFACE
 - FINAL DESIGN SURFACE
 - ENABLING WORKS DESIGN SURFACE
 - DRAINAGE DESIGN
 - LANDSCAPE MOUND



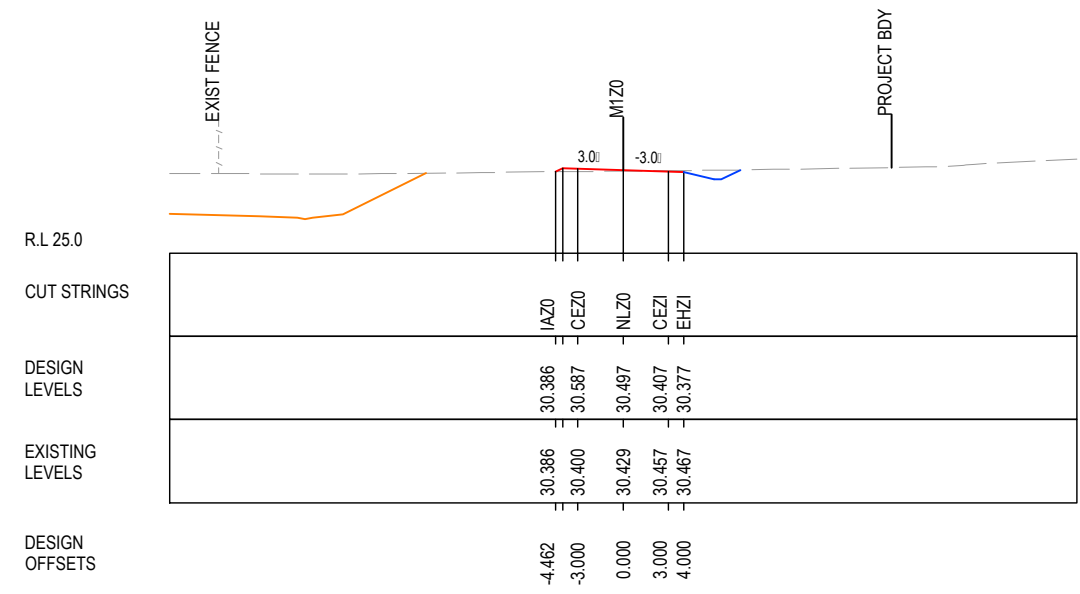
CH. 925



CH. 900



CH. 975



CH. 950

MAY BE INCOMPLETE IF COPIED
mm ON A3 SIZE ORIGINAL

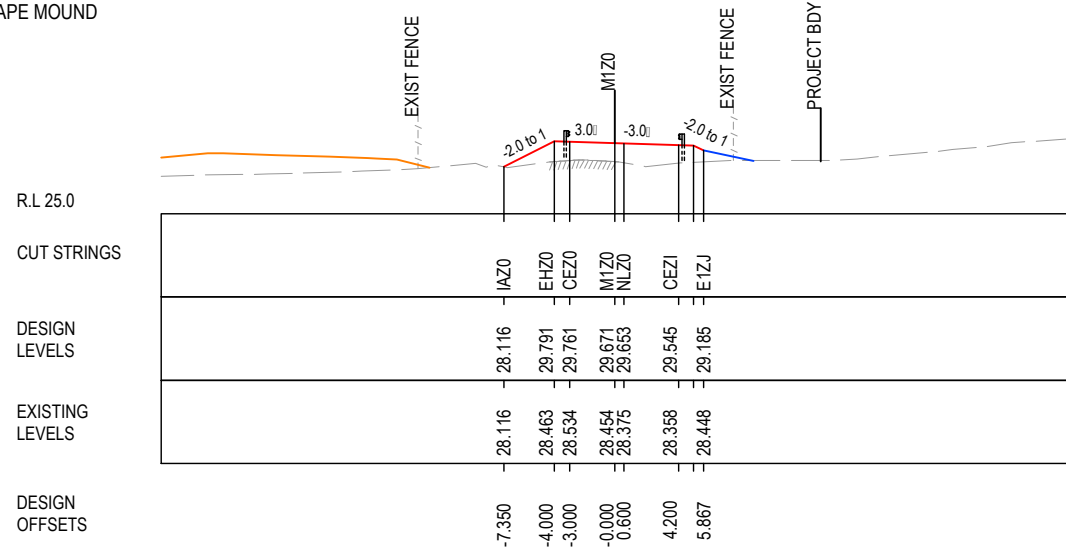
G:\21\25\148\CADD\DRG\RA_Alignment_Earthworks\W2B-GHD-A-RA-DRG-11850.dwg

***Disclaimer:** This information is to be used only for the purpose of inspecting fixing or varying road levels in accordance with Part 3 of the Roads Act 1993. In some locations the road configuration has been refined without impacting the road level.

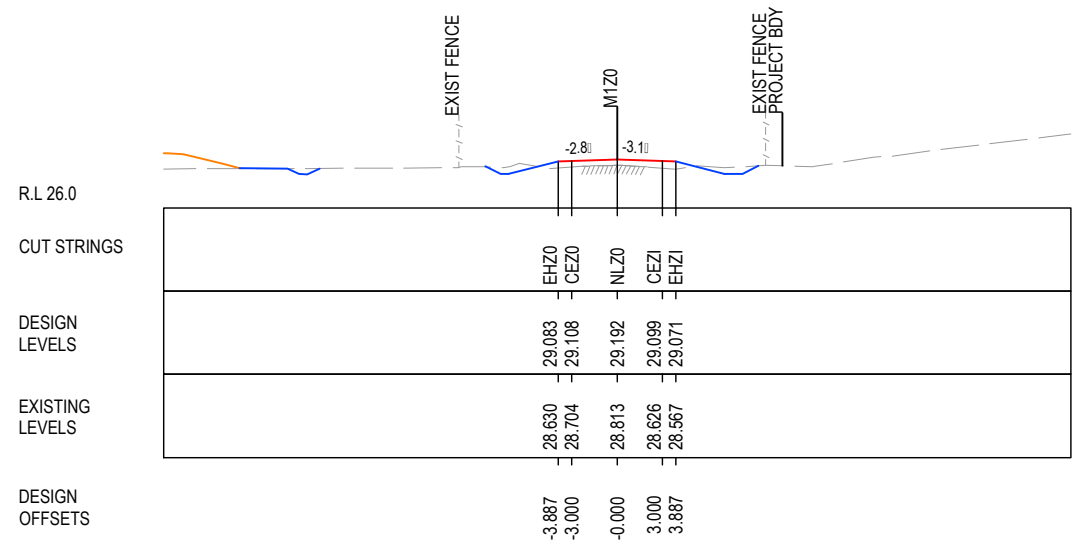
ACCEPTED FOR CONSTRUCTION

DESIGN LOT CODE A-81-RA-01		DESIGN MODEL FILE(S) USED FOR DOCUMENTATION OF THIS DRAWING W2B-GHD-A-RA-MOD-00008.txt		PLOT DATE / TIME 1 February 2017 1:43:08 PM		PLOT BY Franz Bathan		CLIENT CLARENCE VALLEY COUNCIL		HW10 - PACIFIC HIGHWAY		A3	
REVISION / REVISION DESCRIPTION ISSUED FOR CONSTRUCTION		SCALES ON A3 SIZE DRAWING		DRAWINGS / DESIGN PREPARED BY		TITLE		NSW GOVERNMENT Transport Roads & Maritime Services		WOOLGOOLGA TO BALLINA UPGRADE PORTION A - GLENUGIE TO MACLEAN ROAD ALIGNMENT AND EARTHWORKS 3AB		SHEET No. 10 OF 12	
WVR No. / APPROVAL		SCALE 1:1000		GHD BG & E		DRAWN V.LOUISE		PREPARED FOR PACIFIC HIGHWAY PACIFIC HIGHWAY OFFICE		RMS REGISTRATION No. DS2016/000619		PART 4	
CO-ORDINATE SYSTEM MGA ZONE 56		HEIGHT DATUM AHD		DESIGN CHECK A.FRENCH		DATE 31.01.17		GRAFTON		ISSUE STATUS ISSUED FOR CONSTRUCTION		EDMS No. SF2015/118045	
				DESIGN N.CUPAC		31.01.17				SHEET No. RA-A-41949		ISSUE A	
				DESIGN CHECK R.PRAST		31.01.17							
				DESIGN MNGR B.HANCOCK		31.01.17							
				PROJECT MNGR A.HORTON		31.01.17							

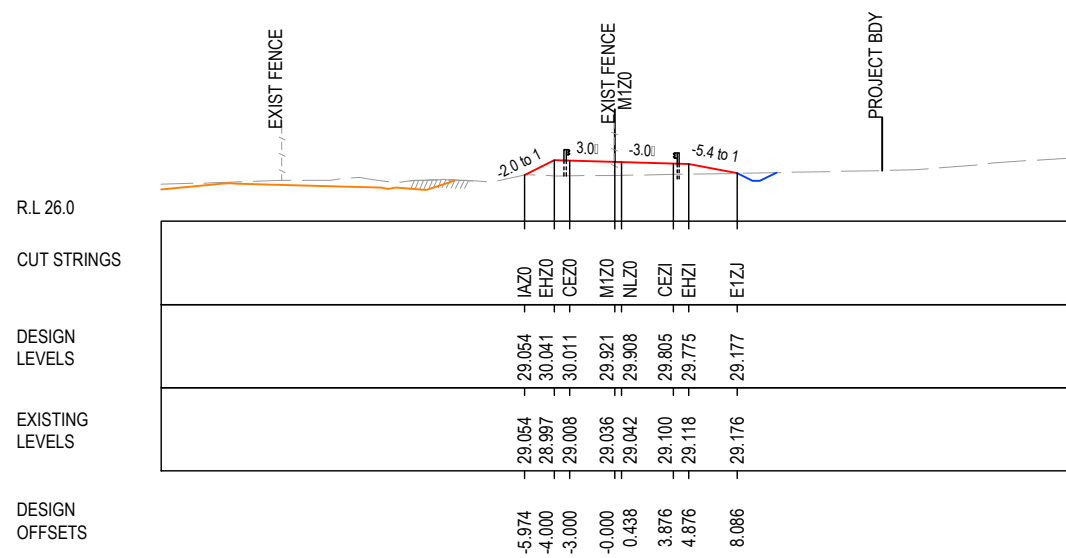
- LEGEND**
- EXISTING SURFACE
 - FINAL DESIGN SURFACE
 - ENABLING WORKS DESIGN SURFACE
 - DRAINAGE DESIGN
 - LANDSCAPE MOUND



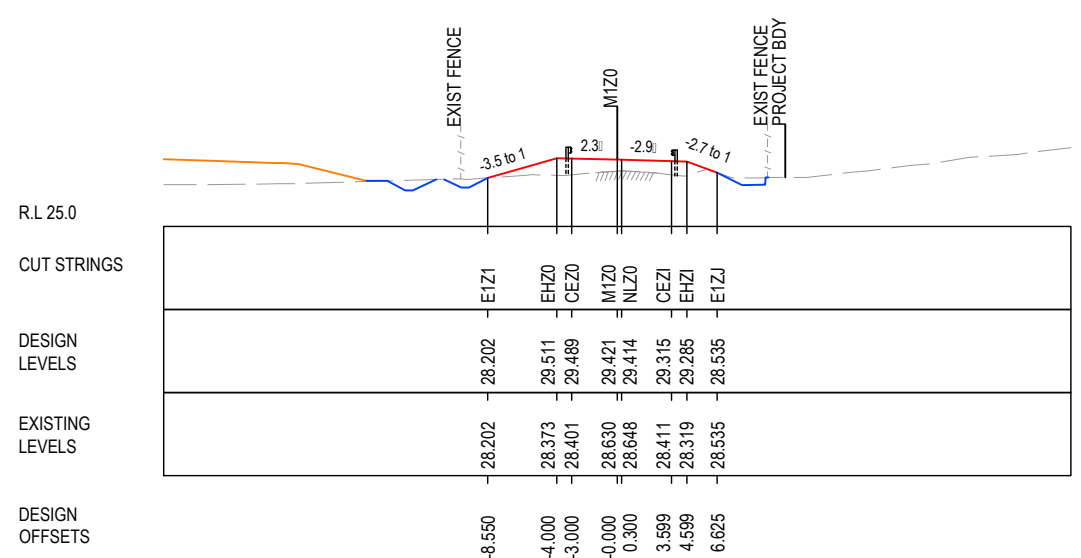
CH. 1025



CH. 1075



CH. 1000



CH. 1050

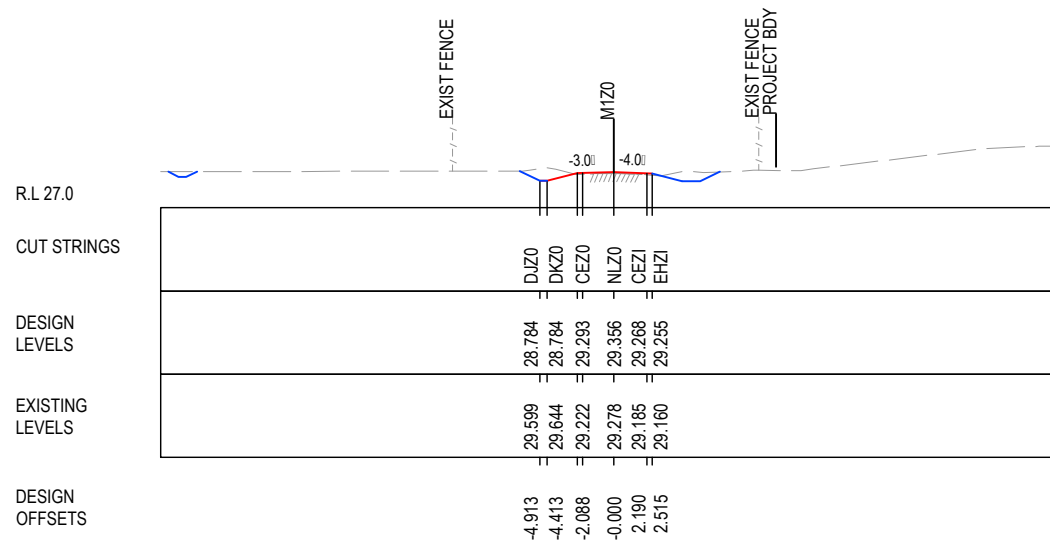
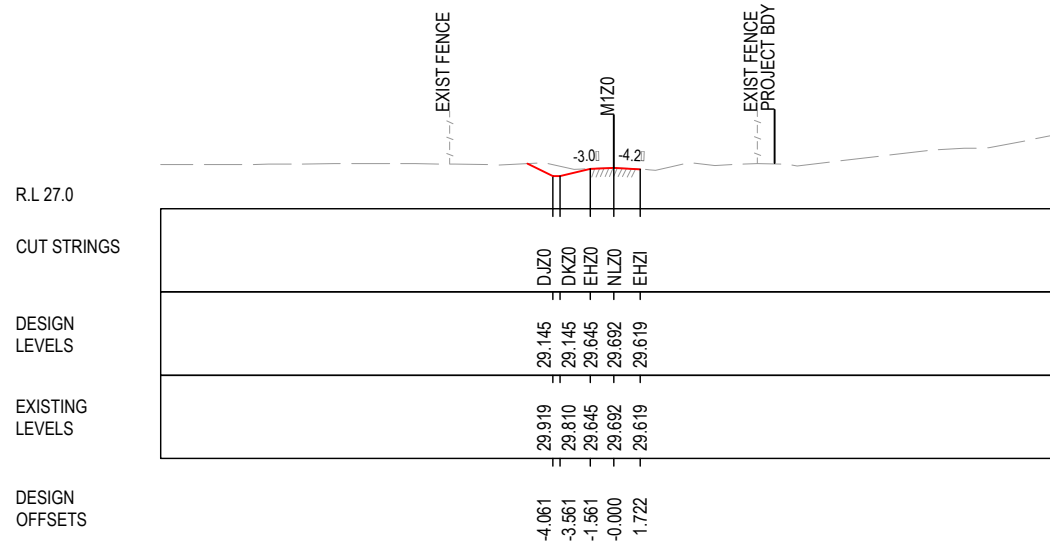
MAY BE INCOMPLETE IF COPIED
mm ON A3 SIZE ORIGINAL
G:\21\25\148\CADD\DRG\RA_Alignment_Earthworks\W2B-GHD-A-RA-DRG-11850.dwg

***Disclaimer:** This information is to be used only for the purpose of inspecting fixing or varying road levels in accordance with Part 3 of the Roads Act 1993. In some locations the road configuration has been refined without impacting the road level.

ACCEPTED FOR CONSTRUCTION

DESIGN LOT CODE A-81-RA-01		DESIGN MODEL FILE(S) USED FOR DOCUMENTATION OF THIS DRAWING W2B-GHD-A-RA-MOD-00008.txt		PLOT DATE / TIME 1 February 2017 1:43:11 PM		PLOT BY Franl Bathan		CLIENT CLARENCE VALLEY COUNCIL HW10 - PACIFIC HIGHWAY		A3	
REVISION / REVISION DESCRIPTION ISSUED FOR CONSTRUCTION		SCALES ON A3 SIZE DRAWING SCALE 1:100m		DRAWINGS / DESIGN PREPARED BY GHD BG & E		TITLE DRAWN V.LOUISE 31.01.17		NSW GOVERNMENT Transport Roads & Maritime Services		PART 4	
CO-ORDINATE SYSTEM MGA ZONE 56		HEIGHT DATUM AHD		DESIGN CHECK A.FRENCH 31.01.17		DESIGN N.CUPAC 31.01.17		PREPARED FOR PACIFIC HIGHWAY PACIFIC HIGHWAY OFFICE		SHEET No. 11 OF 12	
PROJECT MNGR A.HORTON 31.01.17		DESIGN MNGR B.HANCOCK 31.01.17		DESIGN CHECK R.PRAST 31.01.17		PROJECT MNGR A.HORTON 31.01.17		RMS REGISTRATION No. DS2016/000619		ISSUE A	
ISSUED FOR CONSTRUCTION		EDMS No. SF2015/118045		SHEET No. RA-A-41950		GRAFTON		ISSUE STATUS ISSUED FOR CONSTRUCTION		ISSUE A	

LEGEND	
	EXISTING SURFACE
	FINAL DESIGN SURFACE
	ENABLING WORKS DESIGN SURFACE
	DRAINAGE DESIGN
	LANDSCAPE MOUND



MAY BE INCOMPLETE IF COPIED
mm ON A3 SIZE ORIGINAL
G:\21\25148\CADD\DRG\RA_Alignment_Earthworks\W2B-GHD-A-RA-DRG-11850.dwg

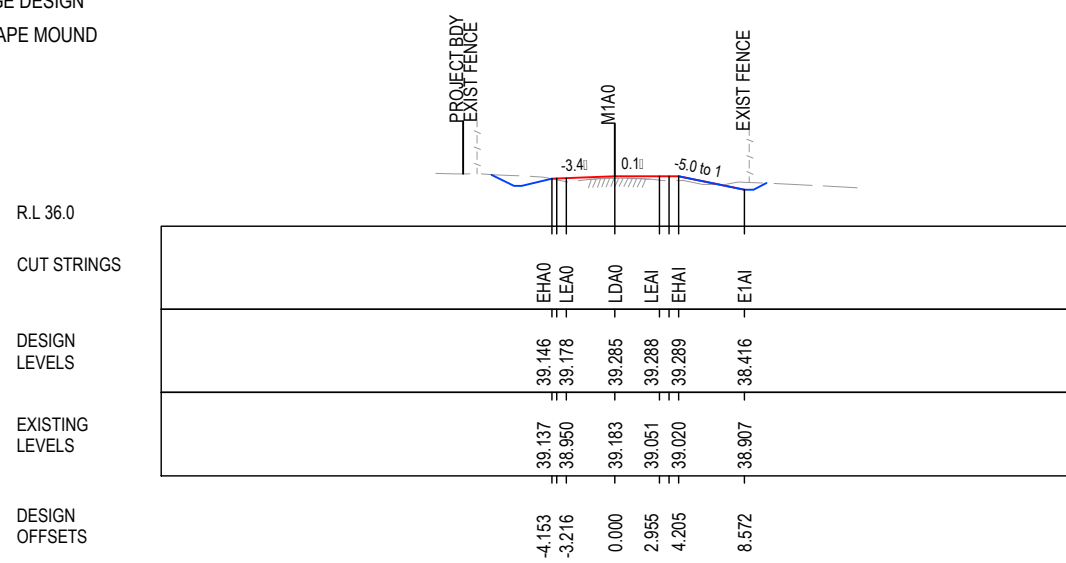
***Disclaimer:** This information is to be used only for the purpose of inspecting fixing or varying road levels in accordance with Part 3 of the Roads Act 1993. In some locations the road configuration has been refined without impacting the road level.

ACCEPTED FOR CONSTRUCTION

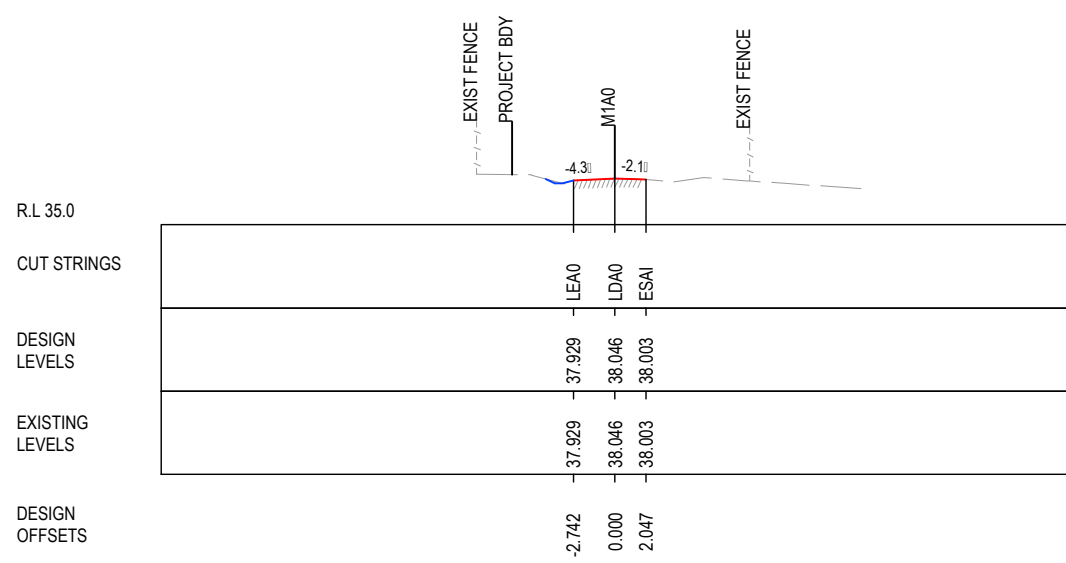
DESIGN LOT CODE A-81-RA-01		DESIGN MODEL FILE(S) USED FOR DOCUMENTATION OF THIS DRAWING W2B-GHD-A-RA-MOD-00008.txt		PLOT DATE / TIME 1 February 2017 1:43:14 PM		PLOT BY Franl Bathan		CLIENT CLARENCE VALLEY COUNCIL		HW10 - PACIFIC HIGHWAY		A3	
MENDMENT / REVISION DESCRIPTION ISSUED FOR CONSTRUCTION		WVR No. APPROVAL -- AH		SCALES ON A3 SIZE DRAWING SCALE 1:1000		DRAWINGS / DESIGN PREPARED BY GHD BG & E		TITLE ROAD ALIGNMENT AND EARTHWORKS 3AB		NAME V.LOUISE		DATE 31.01.17	
CO-ORDINATE SYSTEM MGA ZONE 56		HEIGHT DATUM AHD		DRG CHECK A.FRENCH		DESIGN N.CUPAC		DESIGN CHECK R.PRAST		PREPARED FOR PACIFIC HIGHWAY OFFICE		RMS REGISTRATION No. DS2016/000619	
PROJECT MNGR A.HORTON		DESIGN MNGR B.HANCOCK		DESIGN CHECK R.PRAST		DESIGN MNGR B.HANCOCK		PROJECT MNGR A.HORTON		PACIFIC HIGHWAY OFFICE GRAFTON		SHEET No. 12 OF 12 PART 4 ISSUE A	
ISSUED FOR CONSTRUCTION		EDMS No. SF2015/118045		SHEET No. RA-A-41951		ISSUE A							

LEGEND

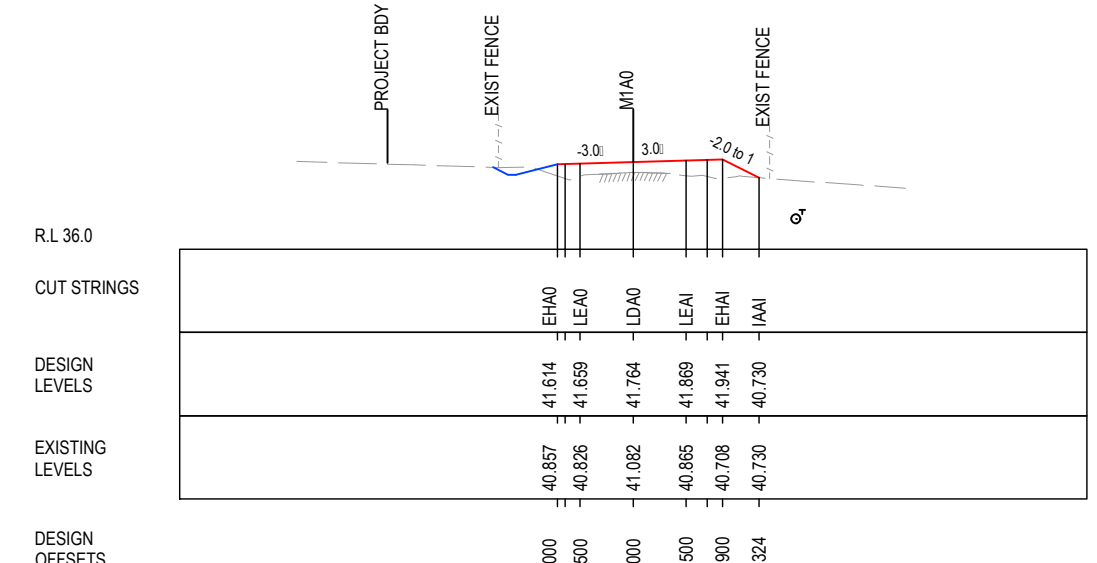
- EXISTING SURFACE
- FINAL DESIGN SURFACE
- ENABLING WORKS DESIGN SURFACE
- DRAINAGE DESIGN
- LANDSCAPE MOUND



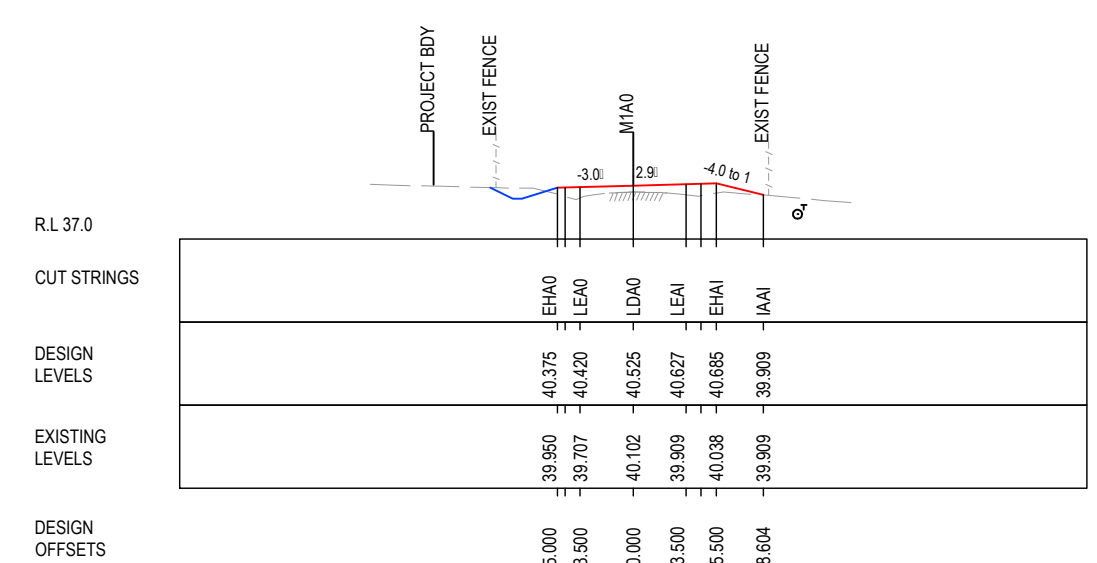
CH. 25



CH. 0



CH. 75



CH. 50

MAY BE INCOMPLETE IF COPIED

G:\21\25\148\CADD\DRG\RA_Alignment_Earthworks\W2B-GHD-A-RA-DRG-11850.dwg

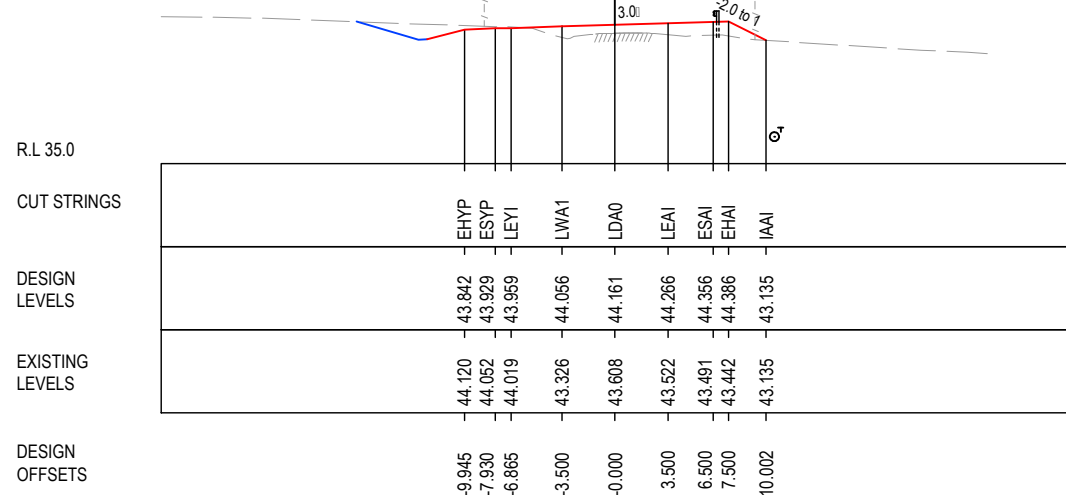
mm ON A3 SIZE ORIGINAL

*Disclaimer: This information is to be used only for the purpose of inspecting fixing or varying road levels in accordance with Part 3 of the Roads Act 1993. In some locations the road configuration has been refined without impacting the road level.

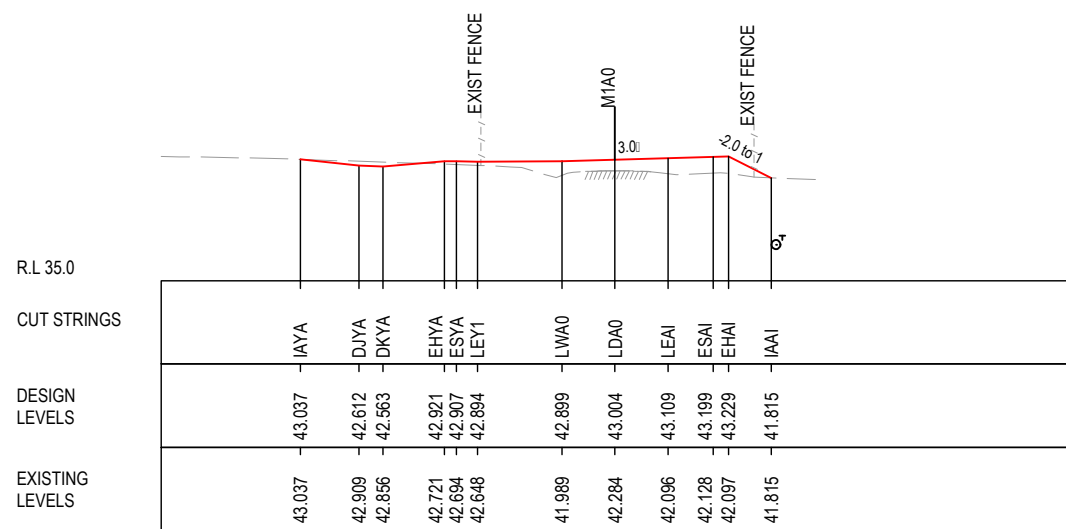
ACCEPTED FOR CONSTRUCTION

DESIGN LOT CODE A-81-RA-01		DESIGN MODEL FILE(S) USED FOR DOCUMENTATION OF THIS DRAWING W2B-GHD-A-RA-MOD-00008.txt		PLOT DATE / TIME 1 February 2017 1:43:17 PM		PLOT BY Franz Bathan		CLIENT CLARENCE VALLEY COUNCIL HW10 - PACIFIC HIGHWAY		PART 4	
REVISION / REVISION DESCRIPTION ISSUED FOR CONSTRUCTION		SCALES ON A3 SIZE DRAWING		DRAWINGS / DESIGN PREPARED BY		TITLE		NSW GOVERNMENT Transport Roads & Maritime Services		SHEET No. 1 OF 6	
WVR No. / APPROVAL		SCALE 1:1000		GHD BG & E		DRAWN V.LOUISE		PREPARED FOR PACIFIC HIGHWAY PACIFIC HIGHWAY OFFICE		RMS REGISTRATION No. DS2016/000619	
CO-ORDINATE SYSTEM MGA ZONE 56		HEIGHT DATUM AHD		DRG CHECK A.FRENCH		DESIGN N.CUPAC		PACIFIC HIGHWAY OFFICE GRAFTON		ISSUE STATUS ISSUED FOR CONSTRUCTION	
						DESIGN CHECK R.PRAST		EDMS No. SF2015/118045		SHEET No. RA-A-41952	
						DESIGN MNGR B.HANCOCK				ISSUE A	
						PROJECT MNGR A.HORTON					

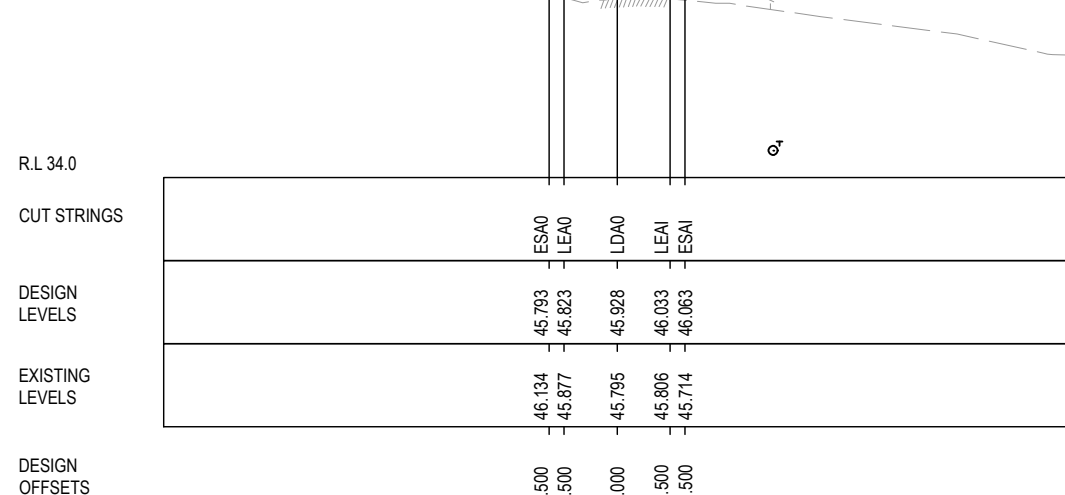
- LEGEND**
- EXISTING SURFACE
 - FINAL DESIGN SURFACE
 - ENABLING WORKS DESIGN SURFACE
 - DRAINAGE DESIGN
 - LANDSCAPE MOUND



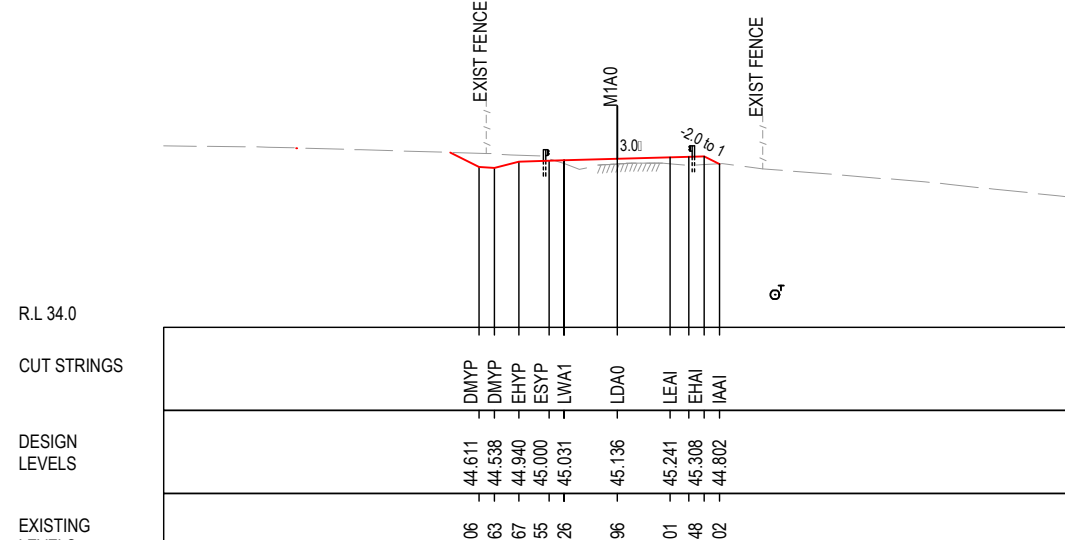
CH. 125



CH. 100



CH. 175



CH. 150

MAY BE INCOMPLETE IF COPIED FROM ORIGINAL

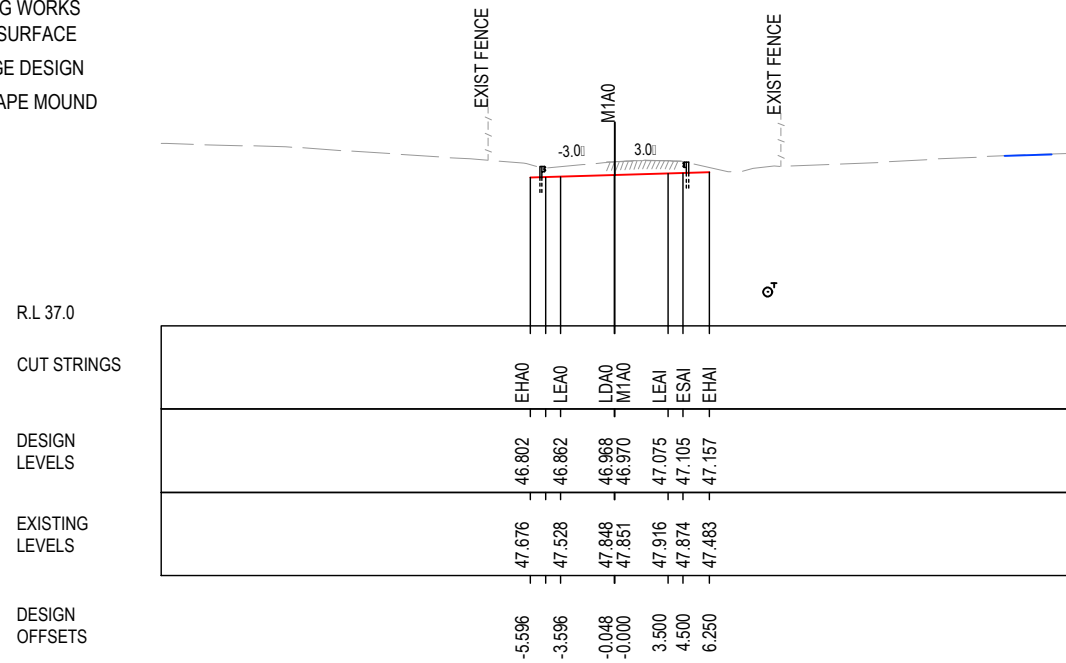
G:\21\25\146\CADD\DRG\RA_Alignment_Earthworks\W2B-GHD-A-RA-DRG-11850.dwg

***Disclaimer:** This information is to be used only for the purpose of inspecting fixing or varying road levels in accordance with Part 3 of the Roads Act 1993. In some locations the road configuration has been refined without impacting the road level.

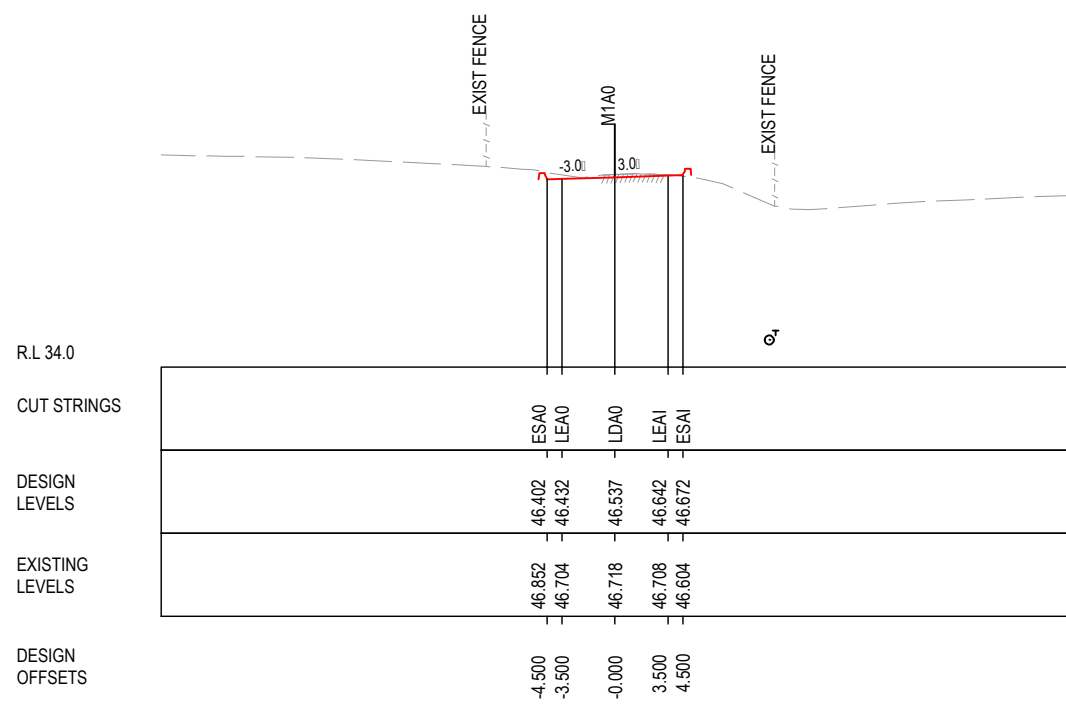
ACCEPTED FOR CONSTRUCTION

DESIGN LOT CODE A-81-RA-01		DESIGN MODEL FILE(S) USED FOR DOCUMENTATION OF THIS DRAWING W2B-GHD-A-RA-MOD-00008.txt		PLOT DATE / TIME 1 February 2017 1:43:20 PM		PLOT BY Franl Bathan		CLIENT CLARENCE VALLEY COUNCIL HW10 - PACIFIC HIGHWAY		A3	
REVISION / REVISION DESCRIPTION ISSUED FOR CONSTRUCTION		WVR No. APPROVAL - AH		SCALES ON A3 SIZE DRAWING SCALE 1:1000		DRAWINGS / DESIGN PREPARED BY GHD BG & E		TITLE DRAWN V.LOUISE 31.01.17 DRG CHECK A.FRENCH 31.01.17 DESIGN N.CUPAC 31.01.17 DESIGN CHECK R.PRAST 31.01.17 DESIGN MNGR B.HANCOCK 31.01.17 PROJECT MNGR A.HORTON 31.01.17		NSW GOVERNMENT Transport Roads & Maritime Services PREPARED FOR PACIFIC HIGHWAY PACIFIC HIGHWAY OFFICE GRAFTON	
CO-ORDINATE SYSTEM MGA ZONE 56		HEIGHT DATUM AHD		RMS REGISTRATION No. DS2016/000619		ISSUE STATUS ISSUED FOR CONSTRUCTION		EDMS No. SF2015/118045		SHEET No. RA-A-41953	
										PART 4 ISSUE A	

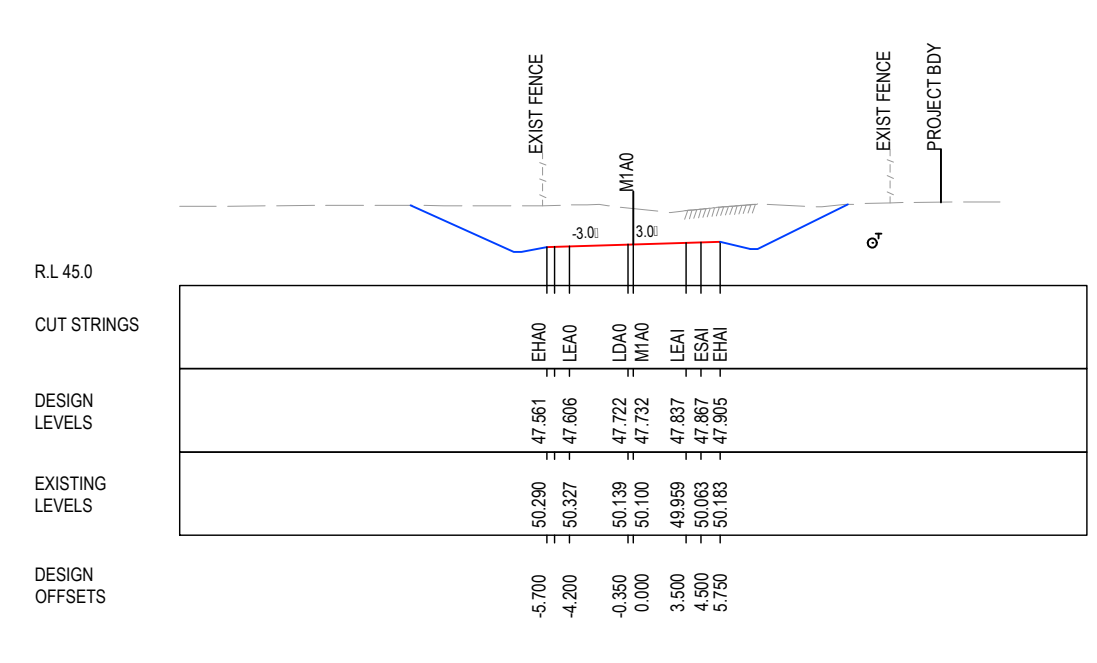
- LEGEND**
- EXISTING SURFACE
 - FINAL DESIGN SURFACE
 - ENABLING WORKS DESIGN SURFACE
 - DRAINAGE DESIGN
 - LANDSCAPE MOUND



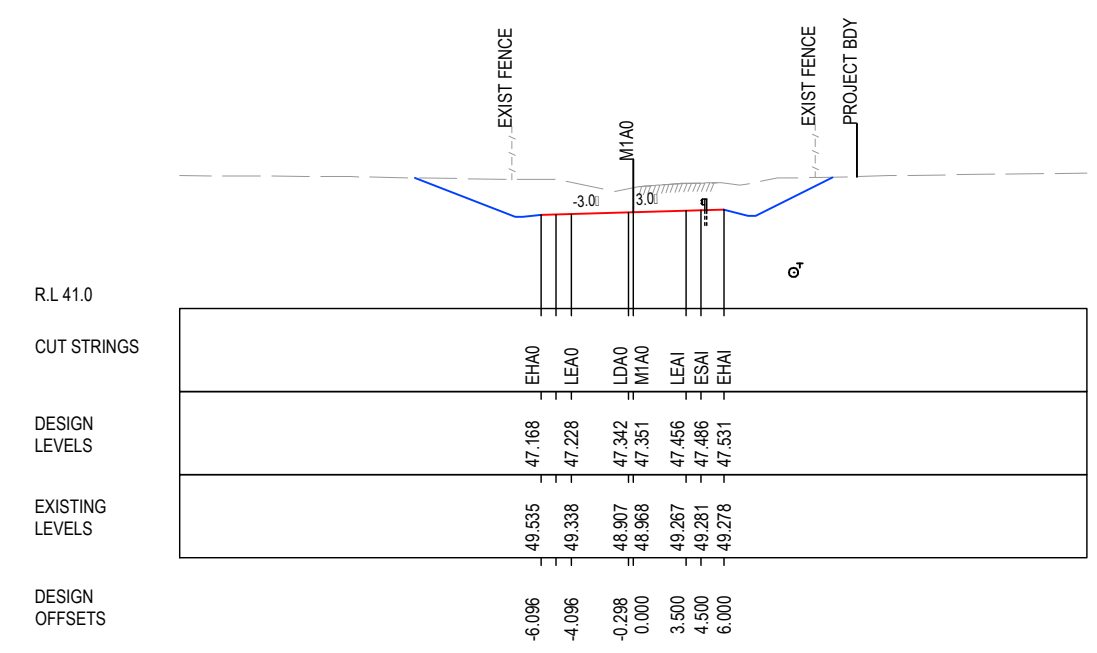
CH. 225



CH. 200



CH. 275



CH. 250

MAY BE INCOMPLETE IF COPIED
mm ON A3 SIZE ORIGINAL
G:\21\25\146\CADD\DRG\RA_Alignment_Earthworks\W2B-GHD-A-RA-DRG-11850.dwg

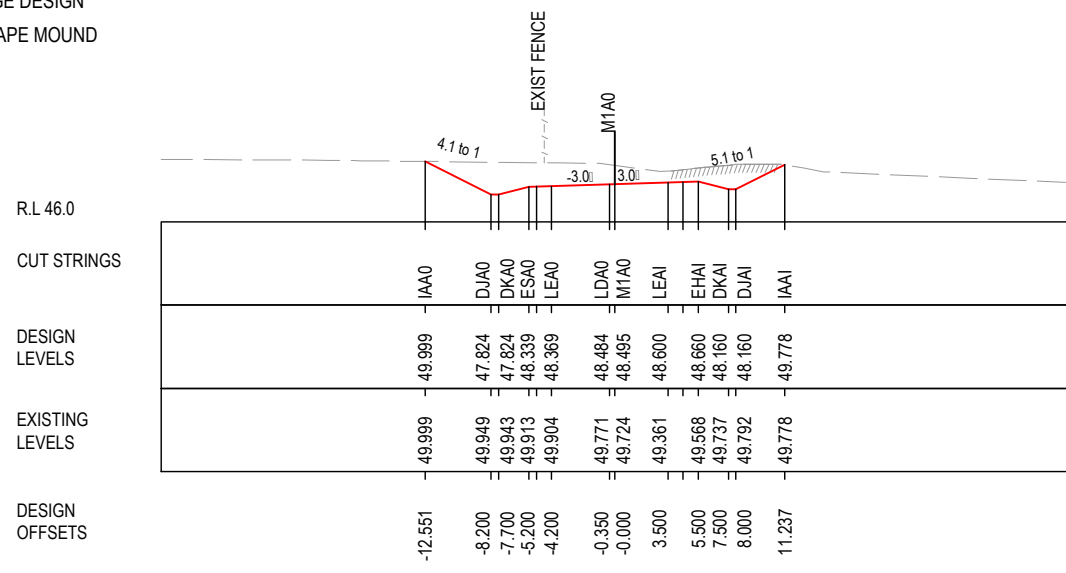
***Disclaimer:** This information is to be used only for the purpose of inspecting fixing or varying road levels in accordance with Part 3 of the Roads Act 1993. In some locations the road configuration has been refined without impacting the road level.

ACCEPTED FOR CONSTRUCTION

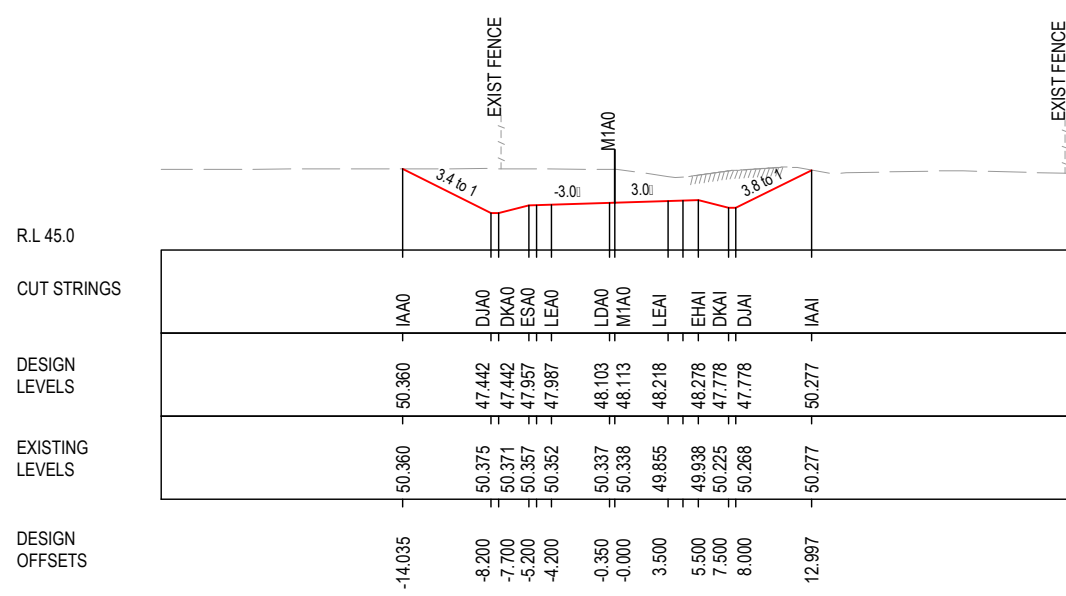
DESIGN LOT CODE A-81-RA-01		DESIGN MODEL FILE(S) USED FOR DOCUMENTATION OF THIS DRAWING W2B-GHD-A-RA-MOD-00008.txt		PLOT DATE / TIME 1 February 2017 1:43:24 PM		PLOT BY Franl Bathan		CLIENT CLARENCE VALLEY COUNCIL HW10 - PACIFIC HIGHWAY		A3	
MENDMENT / REVISION DESCRIPTION ISSUED FOR CONSTRUCTION		SCALES ON A3 SIZE DRAWING		DRAWINGS / DESIGN PREPARED BY		TITLE		NSW GOVERNMENT Transport Roads & Maritime Services		CLARENCE VALLEY COUNCIL WOOLGOOLGA TO BALLINA UPGRADE PORTION A - GLENUGIE TO MACLEAN ROAD ALIGNMENT AND EARTHWORKS 3AB CROSS SECTIONS - M1A0 OLD SIX MILE LANE SHEET No. 3 OF 6	
WVR No. APPROVAL		SCALE 1:1000		GHD BG & E		DRAWN V.LOUISE 31.01.17		PREPARED FOR PACIFIC HIGHWAY PACIFIC HIGHWAY OFFICE GRAFTON		RMS REGISTRATION No. DS2016/000619	
CO-ORDINATE SYSTEM MGA ZONE 56		HEIGHT DATUM AHD		DRG CHECK A.FRENCH 31.01.17		DESIGN N.CUPAC 31.01.17		ISSUE STATUS ISSUED FOR CONSTRUCTION		EDMS No. SF2015/118045 SHEET No. RA-A-41954 ISSUE A	
DESIGN CHECK R.PRAST 31.01.17		DESIGN MNGR B.HANCOCK 31.01.17		PROJECT MNGR A.HORTON 31.01.17		DATE 31.01.17		SHEET No. 4		PART 4	

LEGEND

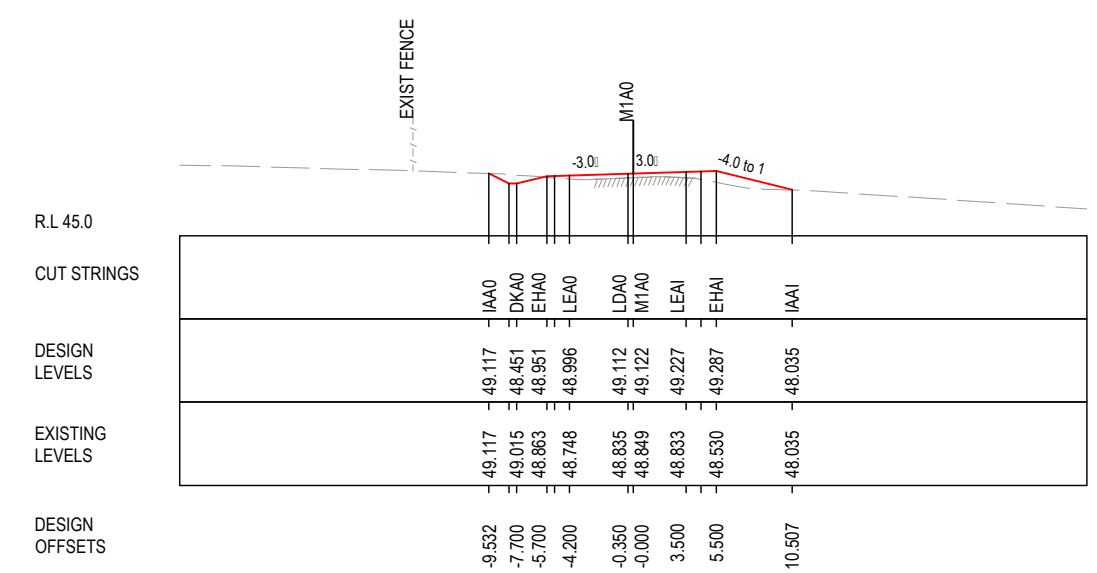
	EXISTING SURFACE
	FINAL DESIGN SURFACE
	ENABLING WORKS DESIGN SURFACE
	DRAINAGE DESIGN
	LANDSCAPE MOUND



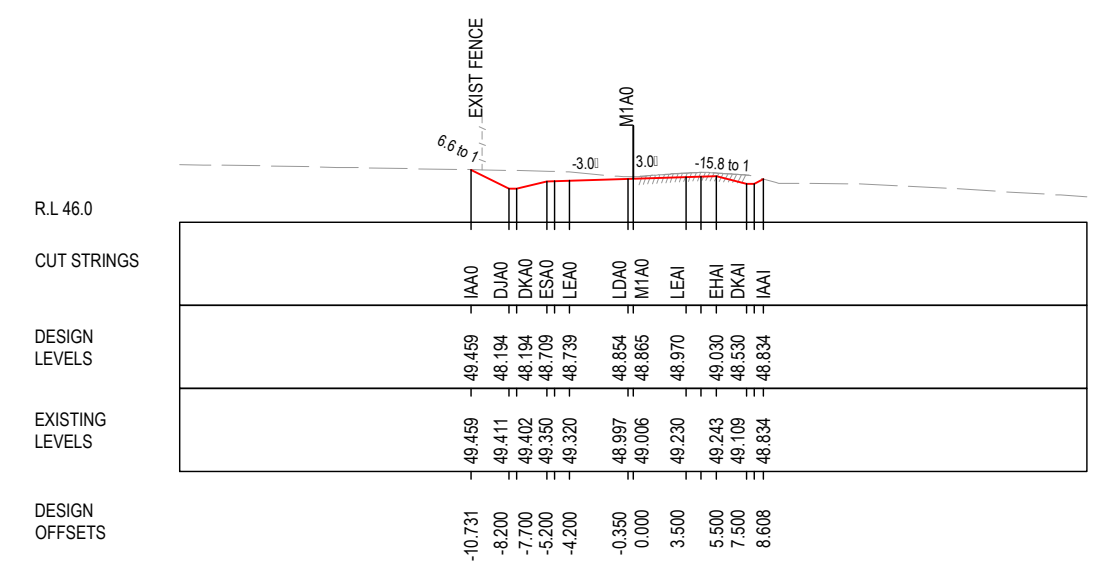
CH. 325



CH. 300



CH. 375



CH. 350

MAY BE INCOMPLETE IF COPIED
mm ON A3 SIZE ORIGINAL
G:\21\25148\CADD\DRG\RA_Alignment_Earthworks\W2B-GHD-A-RA-DRG-11850.dwg

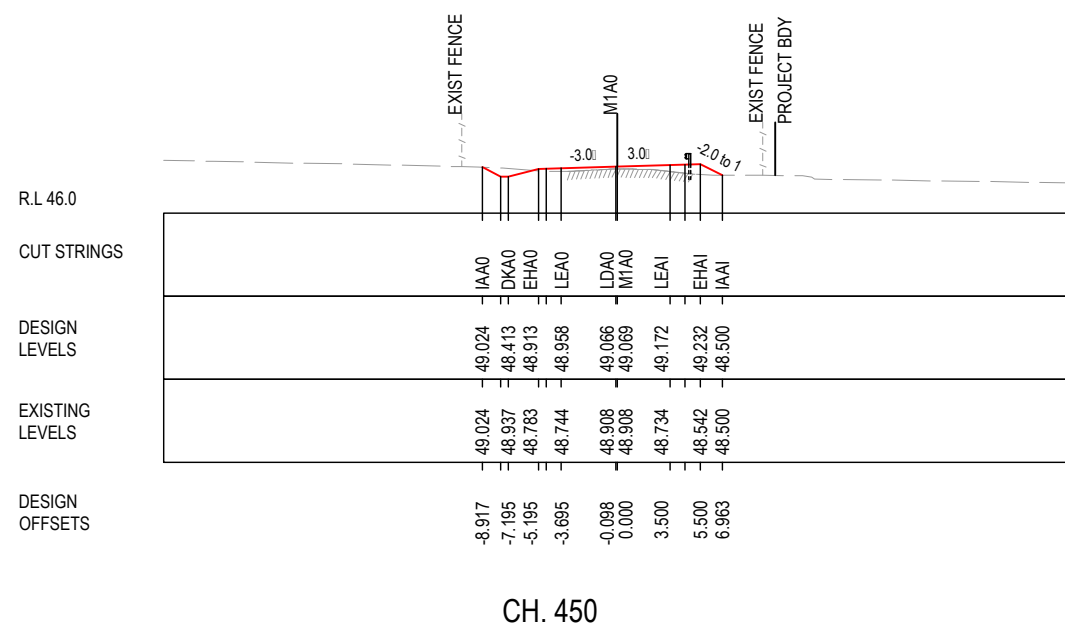
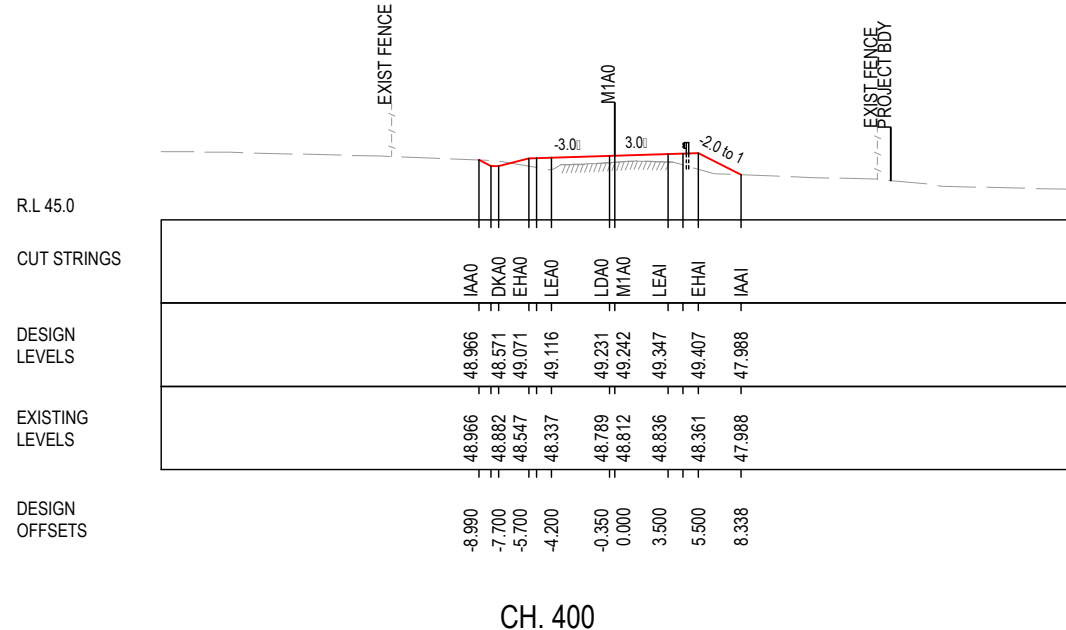
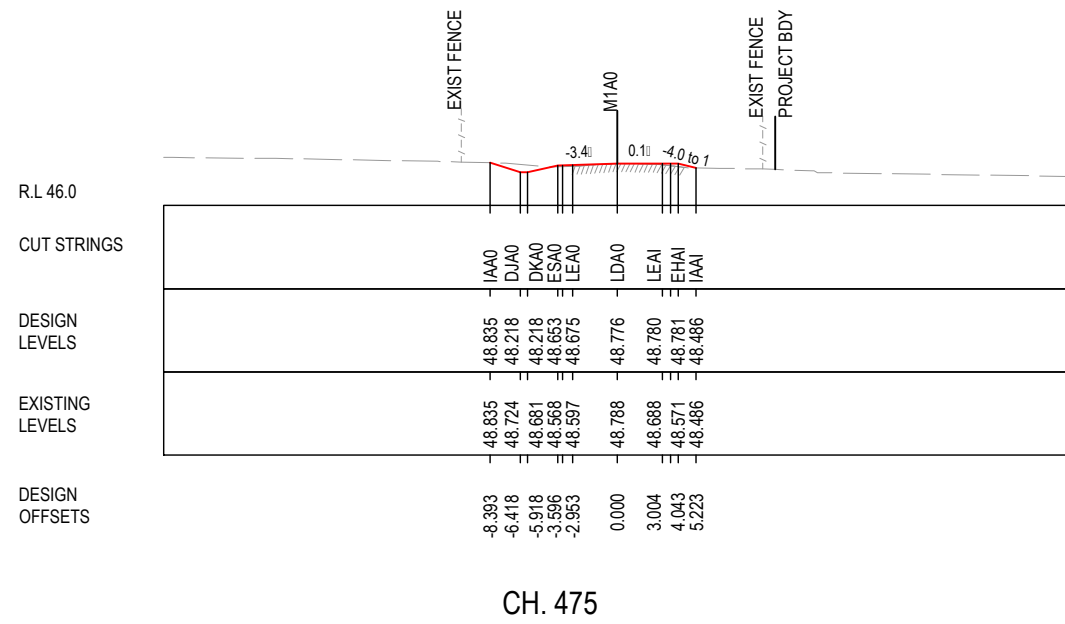
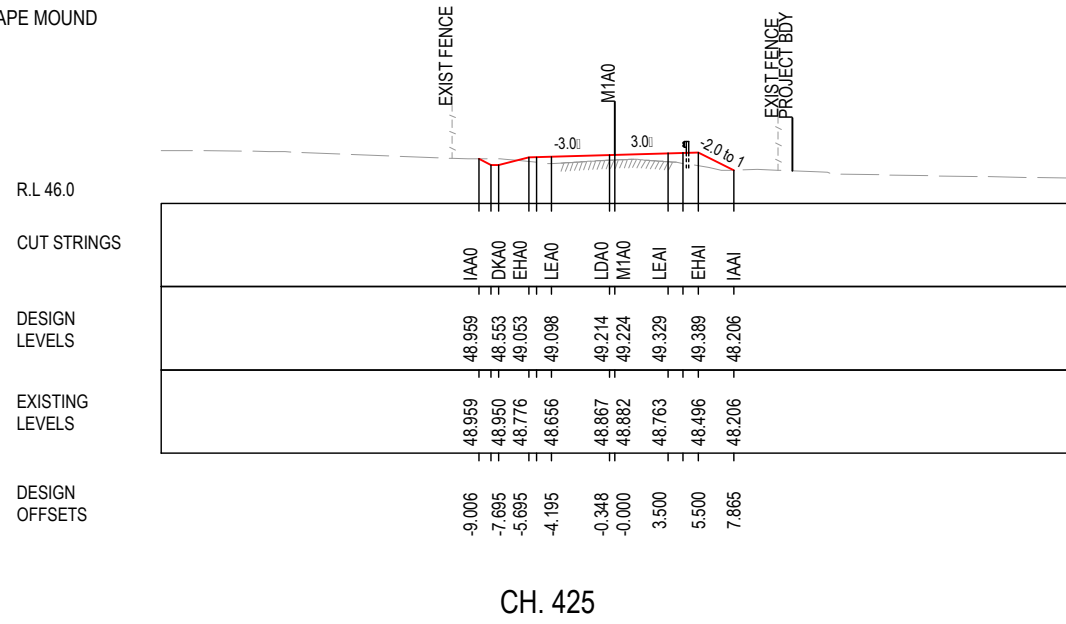
***Disclaimer:** This information is to be used only for the purpose of inspecting fixing or varying road levels in accordance with Part 3 of the Roads Act 1993. In some locations the road configuration has been refined without impacting the road level.

ACCEPTED FOR CONSTRUCTION

DESIGN LOT CODE A-81-RA-01		DESIGN MODEL FILE(S) USED FOR DOCUMENTATION OF THIS DRAWING W2B-GHD-A-RA-MOD-00008.txt		PLOT DATE / TIME 1 February 2017 1:43:27 PM		PLOT BY Fran Bathan		CLIENT CLARENCE VALLEY COUNCIL HW10 - PACIFIC HIGHWAY		A3	
REVISION / REVISION DESCRIPTION ISSUED FOR CONSTRUCTION		SCALES ON A3 SIZE DRAWING 		DRAWINGS / DESIGN PREPARED BY 		TITLE ROAD ALIGNMENT AND EARTHWORKS 3AB		NSW GOVERNMENT Transport Roads & Maritime Services		WOOLGOOLGA TO BALLINA UPGRADE PORTION A - GLENUGIE TO MACLEAN ROAD ALIGNMENT AND EARTHWORKS 3AB CROSS SECTIONS - M1A0 OLD SIX MILE LANE SHEET No. 4 OF 6	
WVR No. / APPROVAL - / AH		CO-ORDINATE SYSTEM MGA ZONE 56		HEIGHT DATUM AHD		DESIGNER V. LOUISE		PREPARED FOR PACIFIC HIGHWAY PACIFIC HIGHWAY OFFICE		RMS REGISTRATION No. DS2016/000619	
						DRG CHECK A. FRENCH		ISSUE STATUS ISSUED FOR CONSTRUCTION		EDMS No. SF2015/118045	
						DESIGN N. CUPAC		SHEET No. RA-A-41955		ISSUE A	
						DESIGN CHECK R. PRAST		GRAFTON		© Roads and Maritime Services	
						DESIGN MNGR B. HANCOCK					
						PROJECT MNGR A. HORTON					

LEGEND

- EXISTING SURFACE
- FINAL DESIGN SURFACE
- ENABLING WORKS DESIGN SURFACE
- DRAINAGE DESIGN
- LANDSCAPE MOUND



MAY BE INCOMPLETE IF COPIED
mm ON A3 SIZE ORIGINAL
G:\21\25\148\CADD\DRG\RA_Alignment_Earthworks\W2B-GHD-A-RA-DRG-41850.dwg

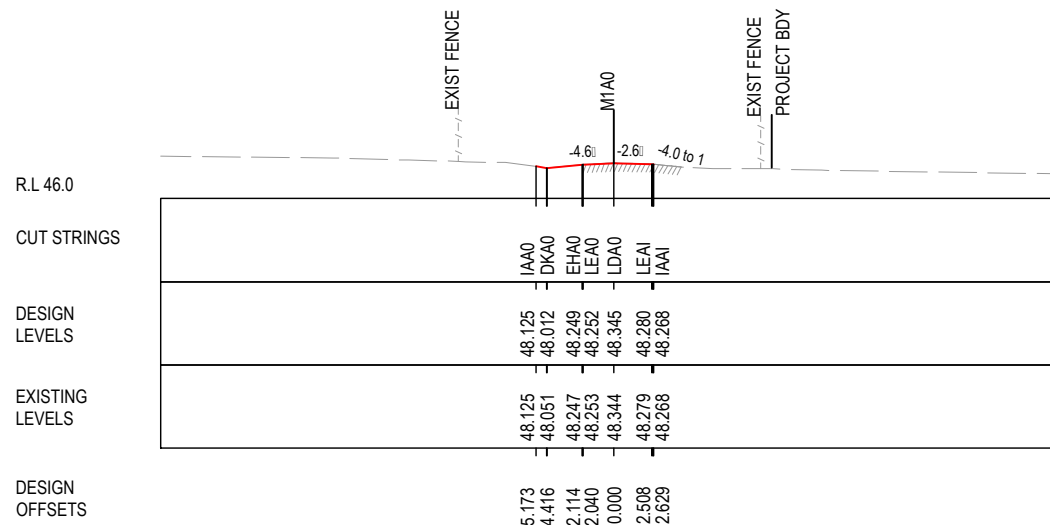
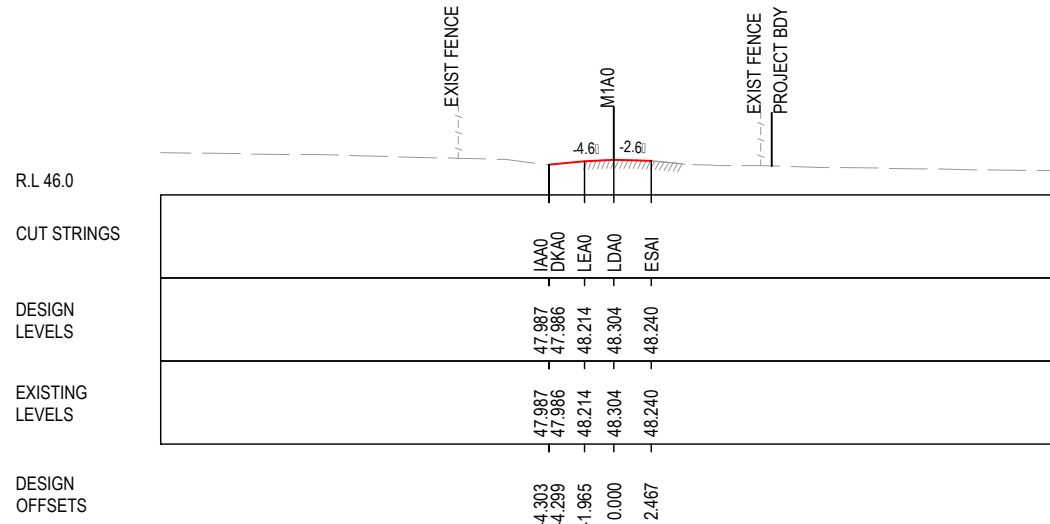
***Disclaimer:** This information is to be used only for the purpose of inspecting fixing or varying road levels in accordance with Part 3 of the Roads Act 1993. In some locations the road configuration has been refined without impacting the road level.

ACCEPTED FOR CONSTRUCTION

DESIGN LOT CODE A-81-RA-01		DESIGN MODEL FILE(S) USED FOR DOCUMENTATION OF THIS DRAWING W2B-GHD-A-RA-MOD-00008.txt		PLOT DATE / TIME 1 February 2017 1:43:31 PM		PLOT BY Fran Bathan		CLIENT CLARENCE VALLEY COUNCIL HW10 - PACIFIC HIGHWAY		A3	
MENDMENT / REVISION DESCRIPTION ISSUED FOR CONSTRUCTION		WVR No. APPROVAL - AH		SCALES ON A3 SIZE DRAWING SCALE 1:100m		DRAWINGS / DESIGN PREPARED BY GHD BG & E		TITLE DRAWN V.LOUISE 31.01.17 DRG CHECK A.FRENCH 31.01.17 DESIGN N.CUPAC 31.01.17 DESIGN CHECK R.PRAST 31.01.17 DESIGN MNGR B.HANCOCK 31.01.17 PROJECT MNGR A.HORTON 31.01.17		PART 4	
CO-ORDINATE SYSTEM MGA ZONE 56		HEIGHT DATUM AHD		PREPARED FOR PACIFIC HIGHWAY PACIFIC HIGHWAY OFFICE		RMS REGISTRATION No. DS2016/000619		ISSUE STATUS ISSUED FOR CONSTRUCTION		EDMS No. SF2015/118045	
				SHEET No. RA-A-41956		ISSUE A				© Roads and Maritime Services	

LEGEND

	EXISTING SURFACE
	FINAL DESIGN SURFACE
	ENABLING WORKS DESIGN SURFACE
	DRAINAGE DESIGN
	LANDSCAPE MOUND



MAY BE INCOMPLETE IF COPIED FROM ORIGINAL

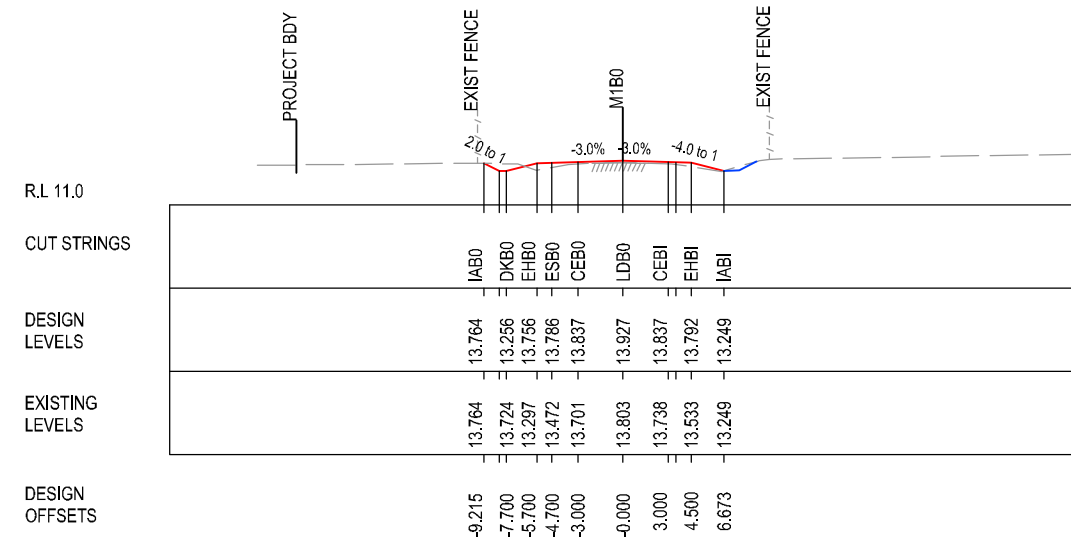
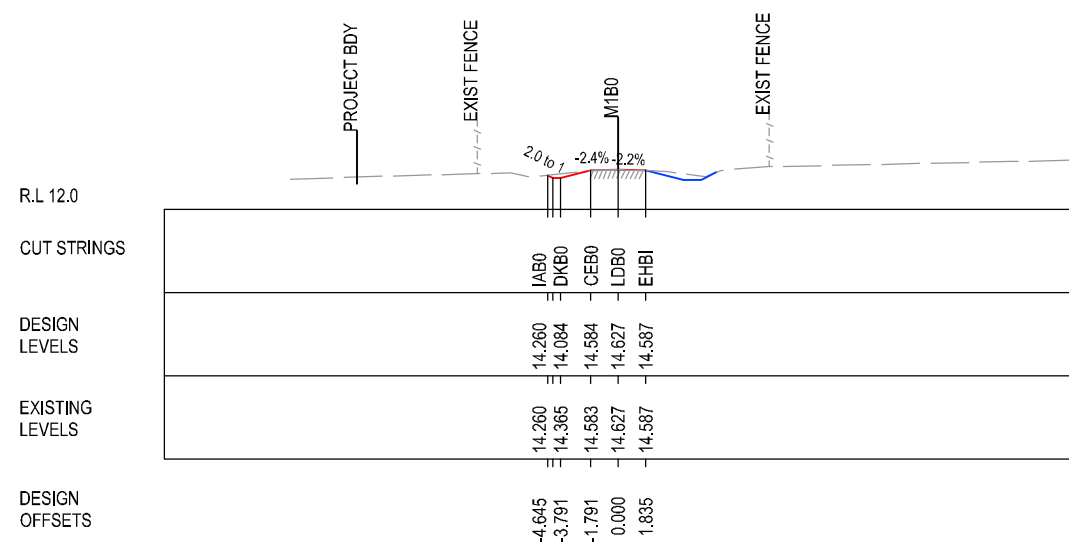
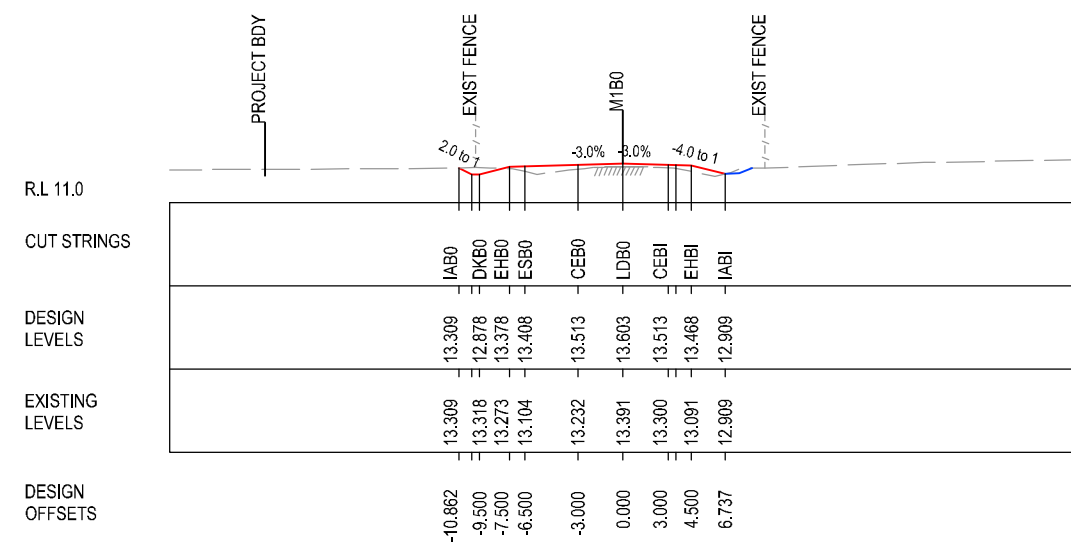
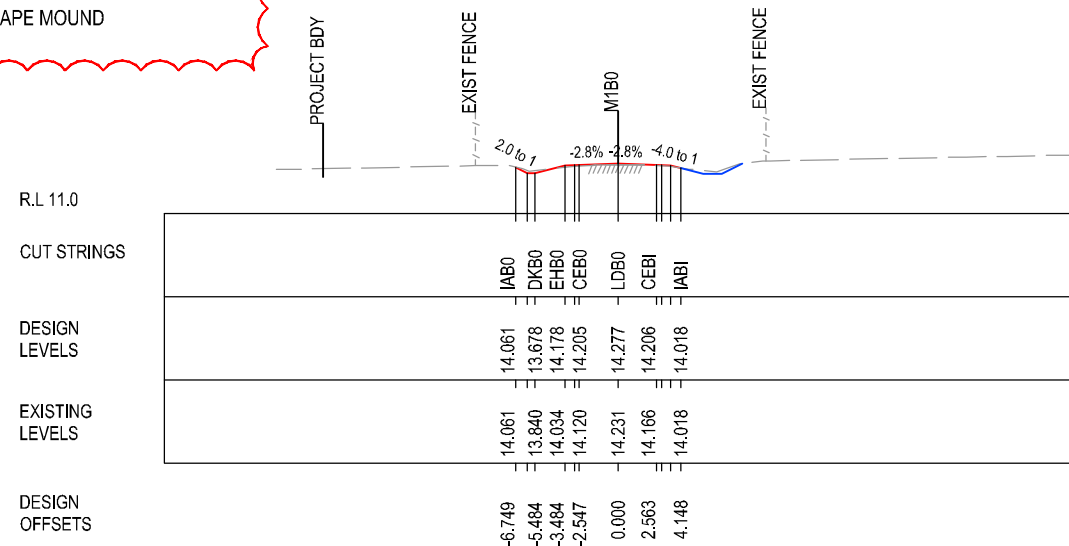
***Disclaimer:** This information is to be used only for the purpose of inspecting fixing or varying road levels in accordance with Part 3 of the Roads Act 1993. In some locations the road configuration has been refined without impacting the road level.

ACCEPTED FOR CONSTRUCTION

	DESIGN LOT CODE A-81-RA-01	DESIGN MODEL FILE(S) USED FOR DOCUMENTATION OF THIS DRAWING W2B-GHD-A-RA-MOD-00008.txt	PLOT DATE / TIME 1 February 2017 1:43:34 PM	PLOT BY Franl. Bathan	CLIENT CLARENCE VALLEY COUNCIL HW10 - PACIFIC HIGHWAY
MENDMENT / REVISION DESCRIPTION ISSUED FOR CONSTRUCTION	WVR No. -- APPROVAL AH	SCALES ON A3 SIZE DRAWING 	DRAWINGS / DESIGN PREPARED BY 		TITLE ROAD ALIGNMENT AND EARTHWORKS 3AB
			DRG CHECK A.FRENCH	DATE 31.01.17	Transport Roads & Maritime Services PREPARED FOR PACIFIC HIGHWAY OFFICE PACIFIC HIGHWAY OFFICE GRAFTON
			DESIGN N.CUPAC	DATE 31.01.17	
			DESIGN CHECK R.PRAST	DATE 31.01.17	
			DESIGN MNGR B.HANCOCK	DATE 31.01.17	
			PROJECT MNGR A.HORTON	DATE 31.01.17	RMS REGISTRATION No. DS2016/000619 SHEET No. 6 OF 6 ISSUE STATUS ISSUED FOR CONSTRUCTION
					SHEET No. RA-A-41957 ISSUE A

LEGEND

- EXISTING SURFACE
- FINAL DESIGN SURFACE
- ENABLING WORKS DESIGN SURFACE
- DRAINAGE DESIGN
- LANDSCAPE MOUND



I MAY BE INCOMPLETE IF COPIED
m:\ON A3 SIZE ORIGINAL\lightningholo\sydney\Projects\125148\CADD\DRG\RA_Alignment_Earthworks\W2B-GHD-A-RA-MOD-00008.dwg



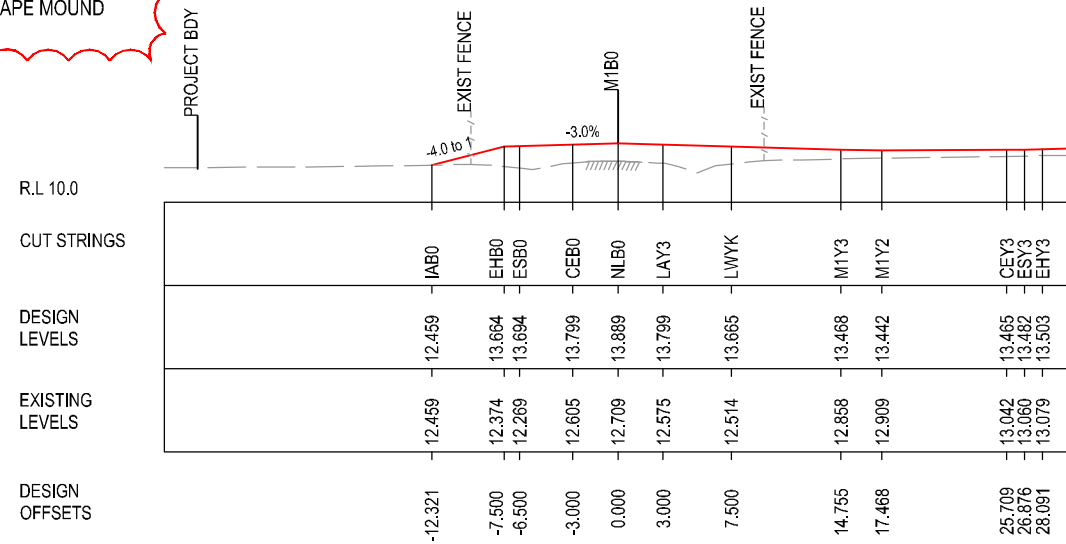
***Disclaimer:** This information is to be used only for the purpose of inspecting fixing or varying road levels in accordance with Part 3 of the Roads Act 1993. In some locations the road configuration has been refined without impacting the road level.

ACCEPTED FOR CONSTRUCTION

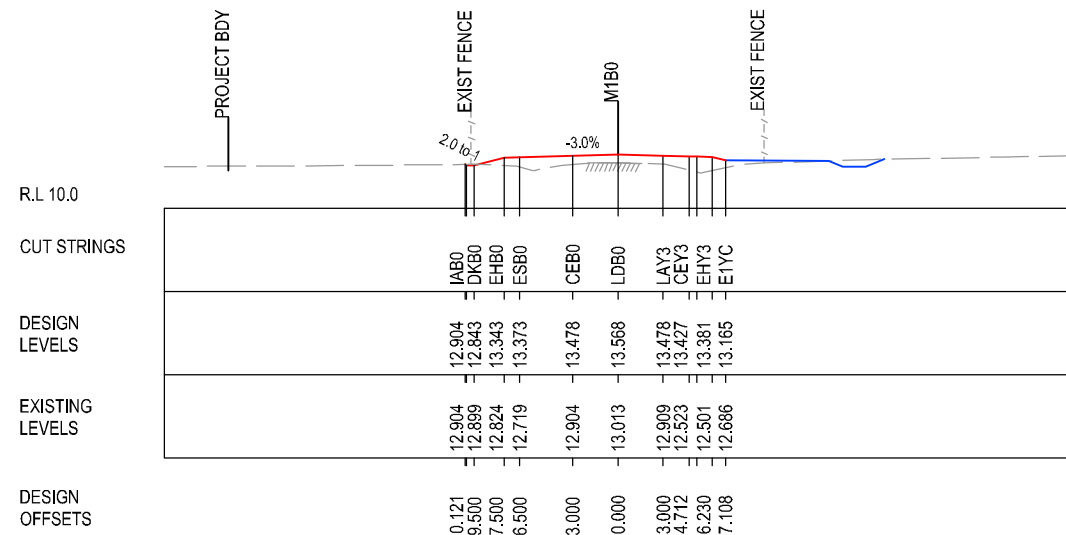
DESIGN LOT CODE A-81-RA-01		DESIGN MODEL FILE(S) USED FOR DOCUMENTATION OF THIS DRAWING W2B-GHD-A-RA-MOD-00008.txt		PLOT DATE / TIME 9 August 2018 1:54:09 PM		PLOT BY Fatima Jahura		CLIENT CLARENCE VALLEY COUNCIL HW10 - PACIFIC HIGHWAY		PART 4	
REVISION / REVISION DESCRIPTION ISSUED FOR CONSTRUCTION ISSUED FOR CONSTRUCTION (CPS-074)		SCALES ON A3 SIZE DRAWING 0 5 10 15 20 25 SCALE 1:500m		DRAWINGS / DESIGN PREPARED BY 		TITLE ROAD ALIGNMENT AND EARTHWORKS 3AB		NSW GOVERNMENT Transport Roads & Maritime Services		SHEET No. 1 OF 6	
CO-ORDINATE SYSTEM MGA ZONE 56		HEIGHT DATUM AHD		DESIGN CHECK A.FRENCH		DATE 31.01.17		PREPARED FOR PACIFIC HIGHWAY PACIFIC HIGHWAY OFFICE		RMS REGISTRATION No. DS2016/000619	
				DESIGN N.CUPAC		31.01.17		GRAFTON		ISSUE B	
				DESIGN CHECK R.PRAST		31.01.17		EDMS No. SF2015/118045		SHEET No. RA-A-41958	
				DESIGN MNGR B.HANCOCK		31.01.17		ISSUED FOR CONSTRUCTION			
				PROJECT MNGR A.HORTON		31.01.17					

LEGEND

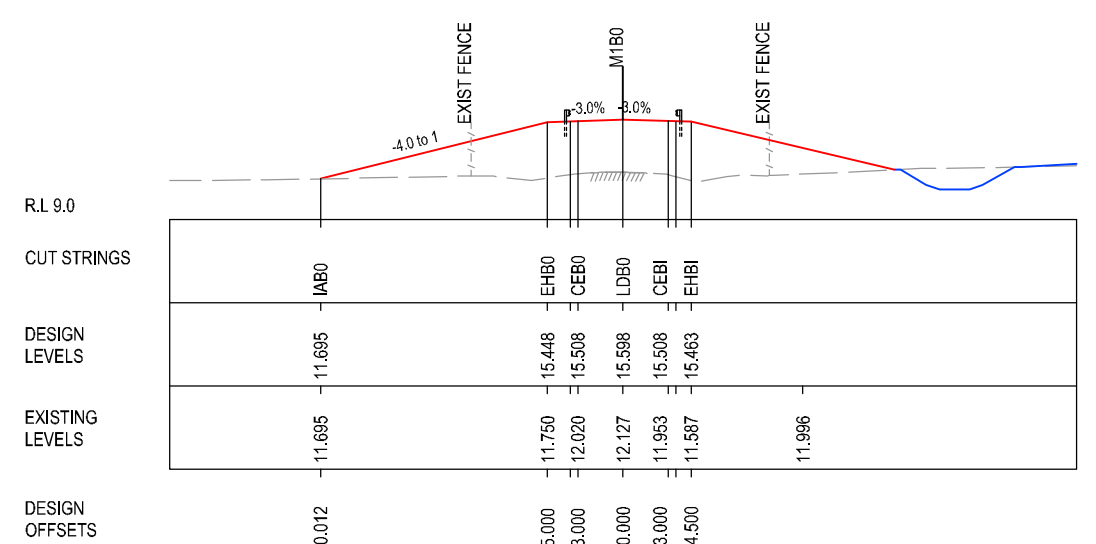
- EXISTING SURFACE
- FINAL DESIGN SURFACE
- ENABLING WORKS DESIGN SURFACE
- DRAINAGE DESIGN
- LANDSCAPE MOUND



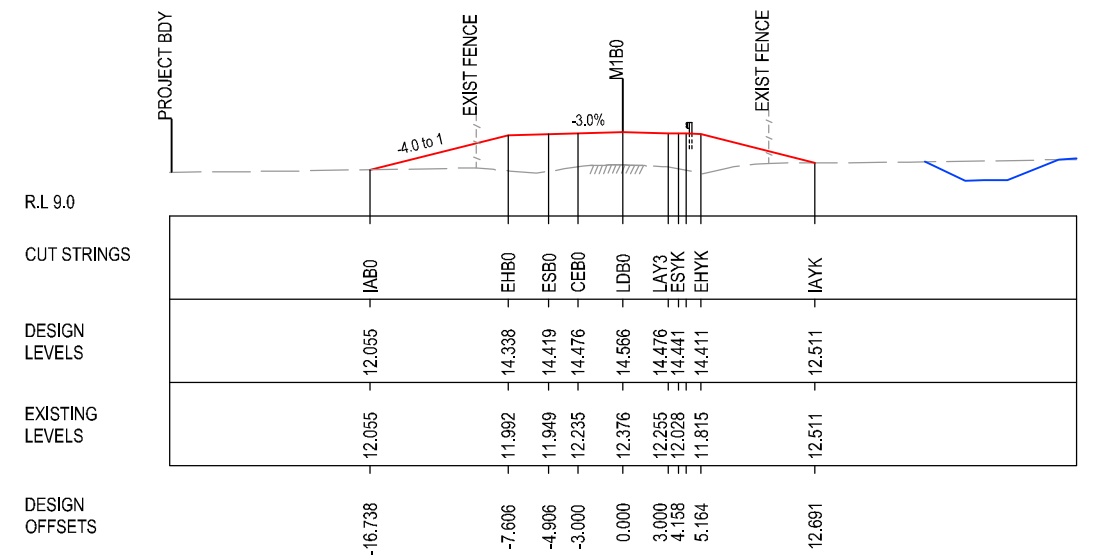
CH. 125



CH. 100



CH. 175



CH. 150



***Disclaimer:** This information is to be used only for the purpose of inspecting fixing or varying road levels in accordance with Part 3 of the Roads Act 1993. In some locations the road configuration has been refined without impacting the road level.

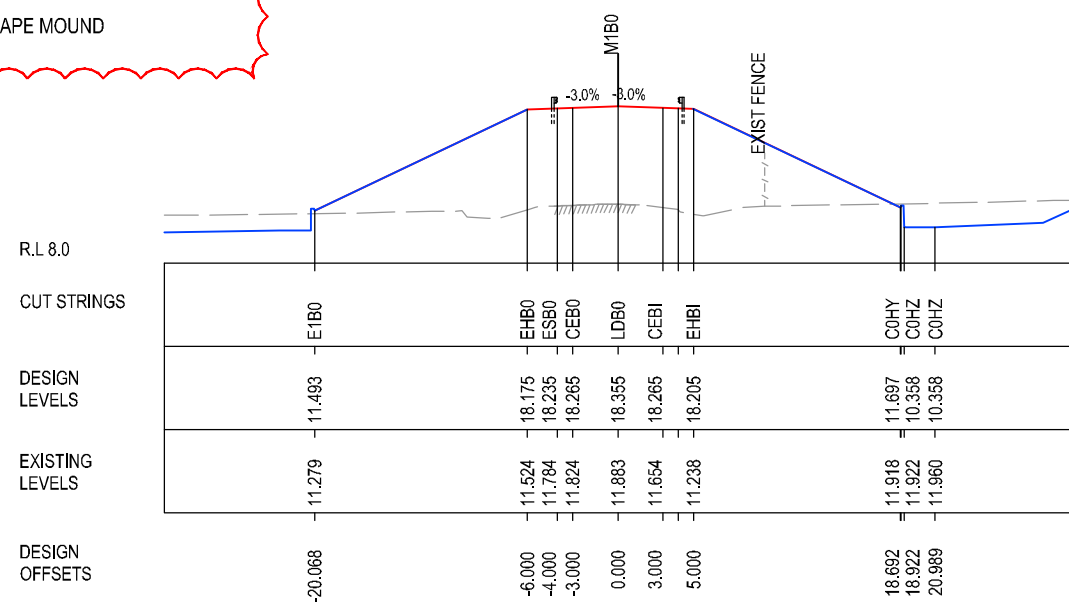
ACCEPTED FOR CONSTRUCTION

DESIGN LOT CODE A-81-RA-01	DESIGN MODEL FILE(S) USED FOR DOCUMENTATION OF THIS DRAWING W2B-GHD-A-RA-MOD-00008.txt	PLOT DATE / TIME 9 August 2018 1:54:14 PM	PLOT BY Fatima Jahura	CLIENT CLARENCE VALLEY COUNCIL HW10 - PACIFIC HIGHWAY	A3																	
WVR No.	APPROVAL AH AG	TITLE	NAME	DATE	Transport Roads & Maritime Services CLARENCE VALLEY COUNCIL HW10 - PACIFIC HIGHWAY WOOLGOOLGA TO BALLINA UPGRADE PORTION A - GLENUGIE TO MACLEAN ROAD ALIGNMENT AND EARTHWORKS 3AB CROSS SECTIONS - M1B0 AVENUE ROAD SHEET No. 2 OF 6																	
ISSUED FOR CONSTRUCTION	ISSUED FOR CONSTRUCTION (CPS-074)	SCALE ON A3 SIZE DRAWING	DRAWINGS / DESIGN PREPARED BY	<table border="1"> <tr><td>DRAWN</td><td>V.LOUISE</td><td>31.01.17</td></tr> <tr><td>DRG CHECK</td><td>A.FRENCH</td><td>31.01.17</td></tr> <tr><td>DESIGN</td><td>N.CUPAC</td><td>31.01.17</td></tr> <tr><td>DESIGN CHECK</td><td>R.PRAST</td><td>31.01.17</td></tr> <tr><td>DESIGN MNGR</td><td>B.HANCOCK</td><td>31.01.17</td></tr> <tr><td>PROJECT MNGR</td><td>A.HORTON</td><td>31.01.17</td></tr> </table>		DRAWN	V.LOUISE	31.01.17	DRG CHECK	A.FRENCH	31.01.17	DESIGN	N.CUPAC	31.01.17	DESIGN CHECK	R.PRAST	31.01.17	DESIGN MNGR	B.HANCOCK	31.01.17	PROJECT MNGR	A.HORTON
DRAWN	V.LOUISE	31.01.17																				
DRG CHECK	A.FRENCH	31.01.17																				
DESIGN	N.CUPAC	31.01.17																				
DESIGN CHECK	R.PRAST	31.01.17																				
DESIGN MNGR	B.HANCOCK	31.01.17																				
PROJECT MNGR	A.HORTON	31.01.17																				
CO-ORDINATE SYSTEM MGA ZONE 56		HEIGHT DATUM AHD			RMS REGISTRATION No. DS2016/000619 ISSUE STATUS ISSUED FOR CONSTRUCTION																	
		PREPARED FOR PACIFIC HIGHWAY PACIFIC HIGHWAY OFFICE GRAFTON		SHEET No. RA-A-41959 ISSUE B	SF2015/118045 RA-A-41959 B																	

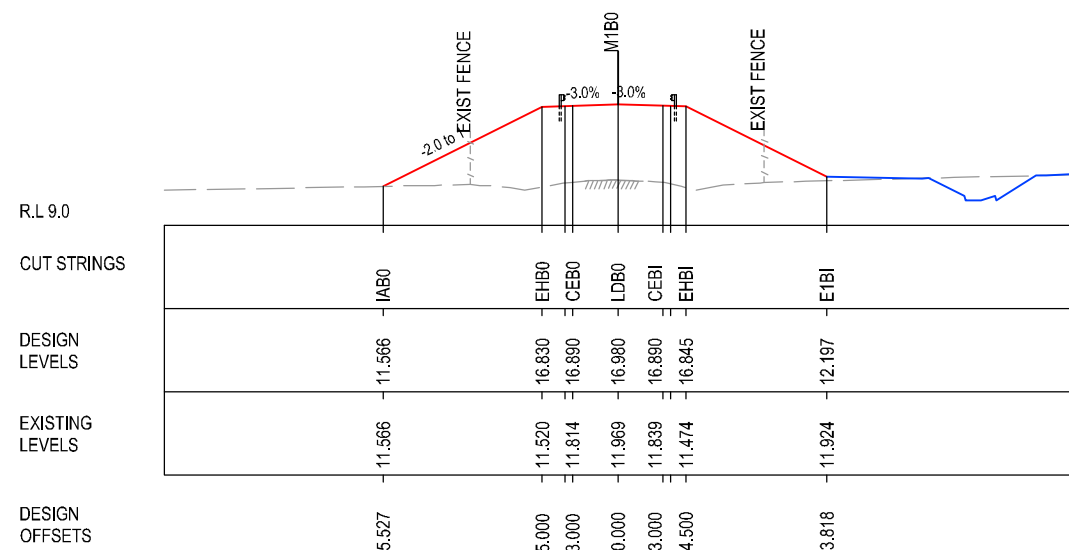
I MAY BE INCOMPLETE IF COPIED
 \\ghd\projects\12518\CA\DD\DRG\RA_Alignment_Earthworks\W2B-GHD-A-RA-MOD-00008.dwg

LEGEND

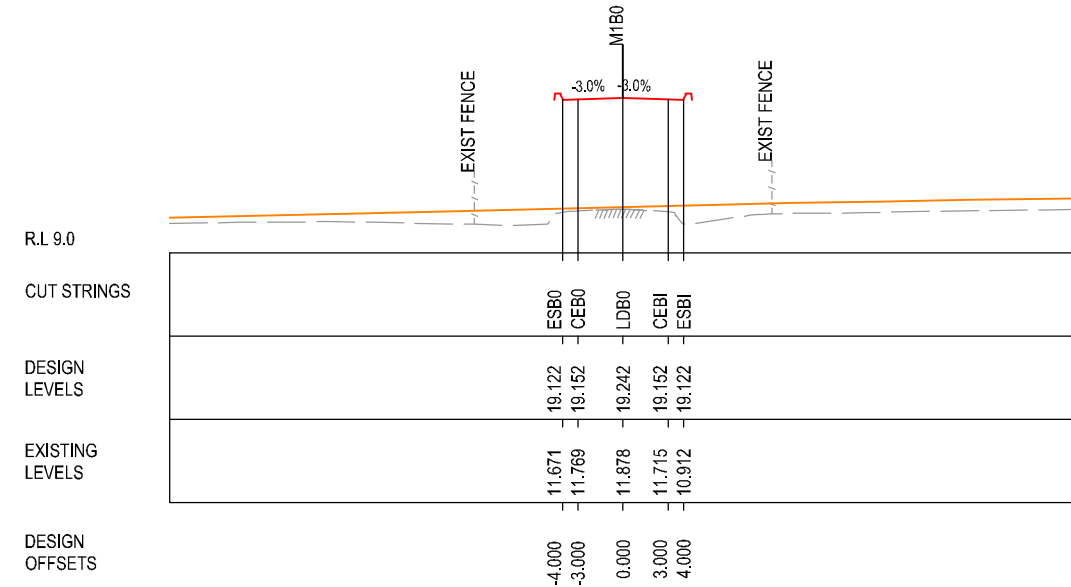
- EXISTING SURFACE
- FINAL DESIGN SURFACE
- ENABLING WORKS DESIGN SURFACE
- DRAINAGE DESIGN
- LANDSCAPE MOUND



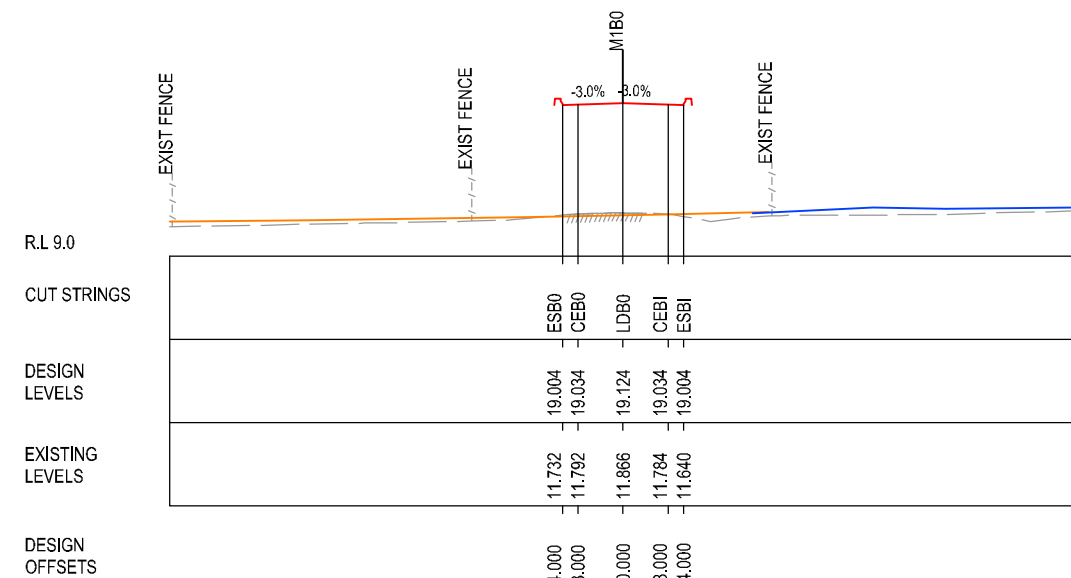
CH. 225



CH. 200



CH. 275



CH. 250



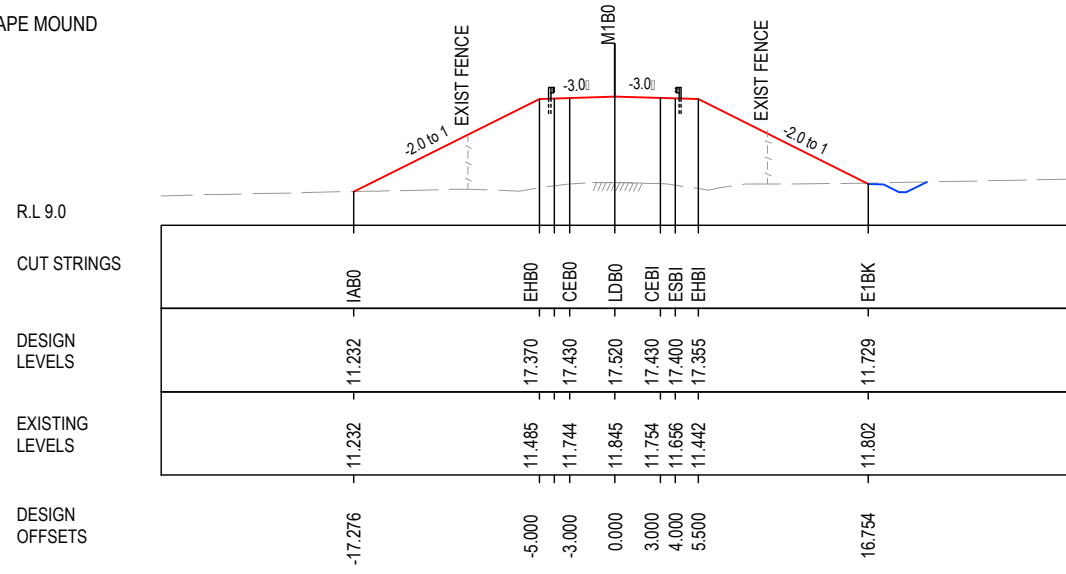
***Disclaimer:** This information is to be used only for the purpose of inspecting fixing or varying road levels in accordance with Part 3 of the Roads Act 1993. In some locations the road configuration has been refined without impacting the road level.

ACCEPTED FOR CONSTRUCTION

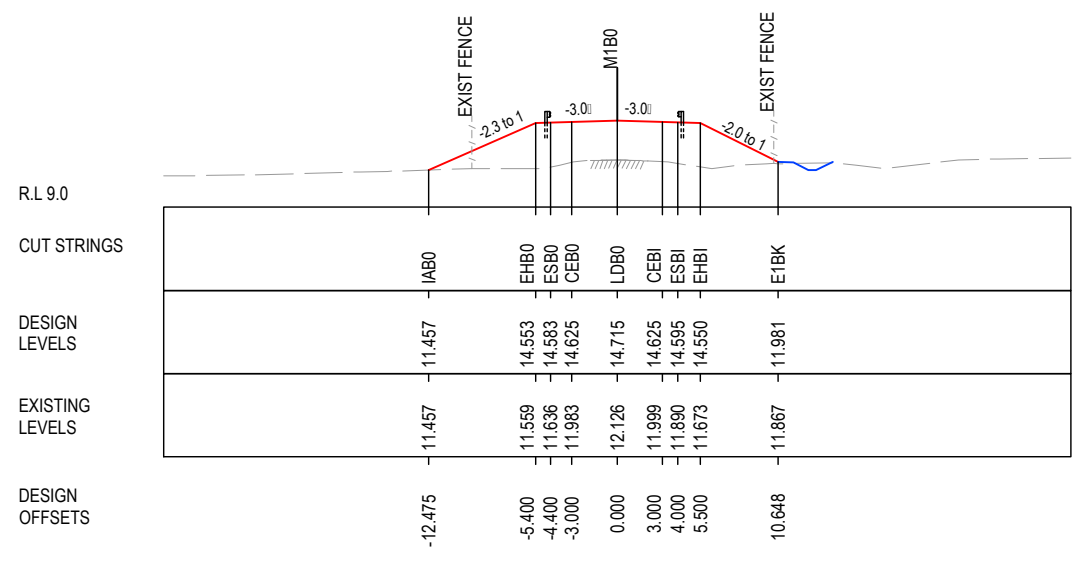
DESIGN LOT CODE A-81-RA-01	DESIGN MODEL FILE(S) USED FOR DOCUMENTATION OF THIS DRAWING W2B-GHD-A-RA-MOD-00008.txt	PLOT DATE / TIME 9 August 2018 1:54:19 PM	PLOT BY Fatima Jahura	CLIENT CLARENCE VALLEY COUNCIL HW10 - PACIFIC HIGHWAY	A3
WVR No.	APPROVAL AH AG	TITLE	NAME	DATE	Transport Roads & Maritime Services PREPARED FOR PACIFIC HIGHWAY PACIFIC HIGHWAY OFFICE GRAFTON
ISSUED FOR CONSTRUCTION	SCALES ON A3 SIZE DRAWING	DRAWN	V.LOUISE	31.01.17	
ISSUED FOR CONSTRUCTION (CPS-074)	0 5 10 15 20 25 SCALE 1:500m	DRG CHECK	A.FRENCH	31.01.17	
	CO-ORDINATE SYSTEM MGA ZONE 56	DESIGN	N.CUPAC	31.01.17	
	HEIGHT DATUM AHD	DESIGN CHECK	R.PRAST	31.01.17	
		DESIGN MNGR	B.HANCOCK	31.01.17	RMS REGISTRATION No. DS2016/000619
		PROJECT MNGR	A.HORTON	31.01.17	ISSUE STATUS ISSUED FOR CONSTRUCTION
					EDMS No. SF2015/118045
					SHEET No. RA-A-41960
					ISSUE B

I MAY BE INCOMPLETE IF COPIED
 \\ghd\projects\125148\CA\DD\DRG\RA_Alignment_Earthworks\W2B-GHD-A-RA-CR-41960.dwg
 mm ON A3 SIZE ORIGINAL

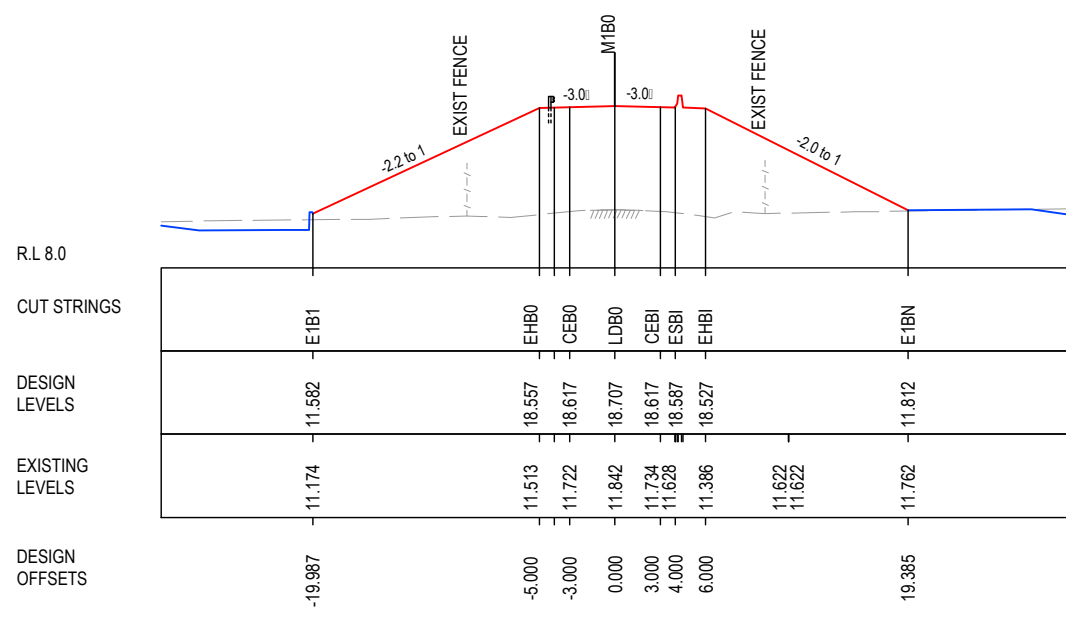
- LEGEND**
- EXISTING SURFACE
 - FINAL DESIGN SURFACE
 - ENABLING WORKS DESIGN SURFACE
 - DRAINAGE DESIGN
 - LANDSCAPE MOUND



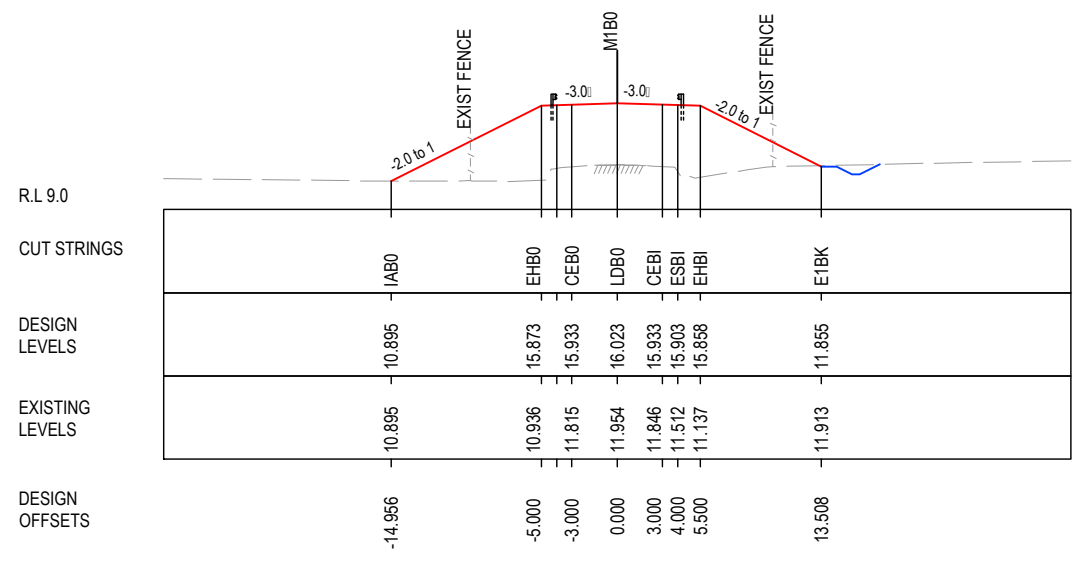
CH. 325



CH. 375



CH. 300



CH. 350

MAY BE INCOMPLETE IF COPIED FROM ORIGINAL

G:\21\25\146\CADD\DRG\RA_Alignment_Earthworks\W2B-GHD-A-RA-DRG-11850.dwg

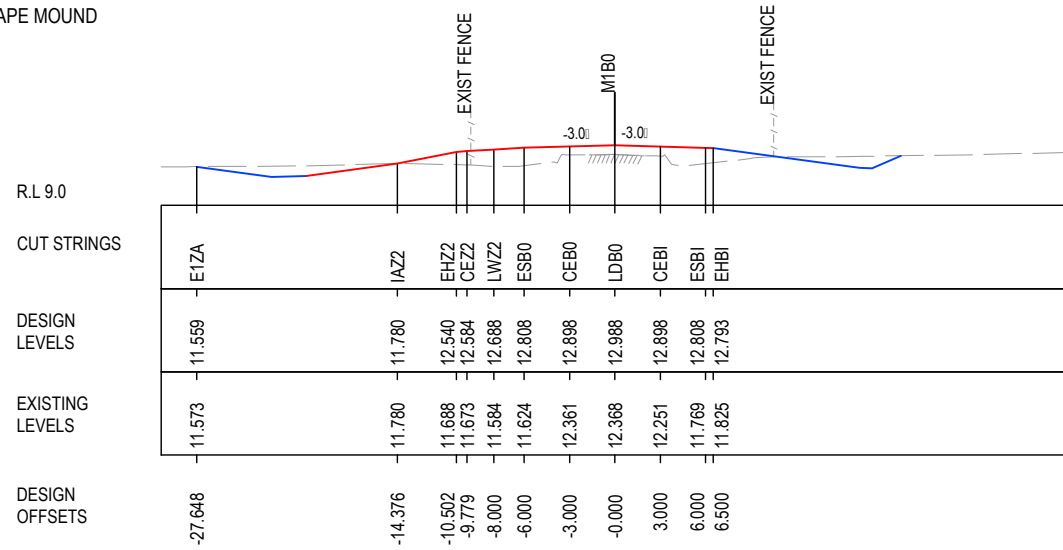
*Disclaimer: This information is to be used only for the purpose of inspecting fixing or varying road levels in accordance with Part 3 of the Roads Act 1993. In some locations the road configuration has been refined without impacting the road level.

ACCEPTED FOR CONSTRUCTION

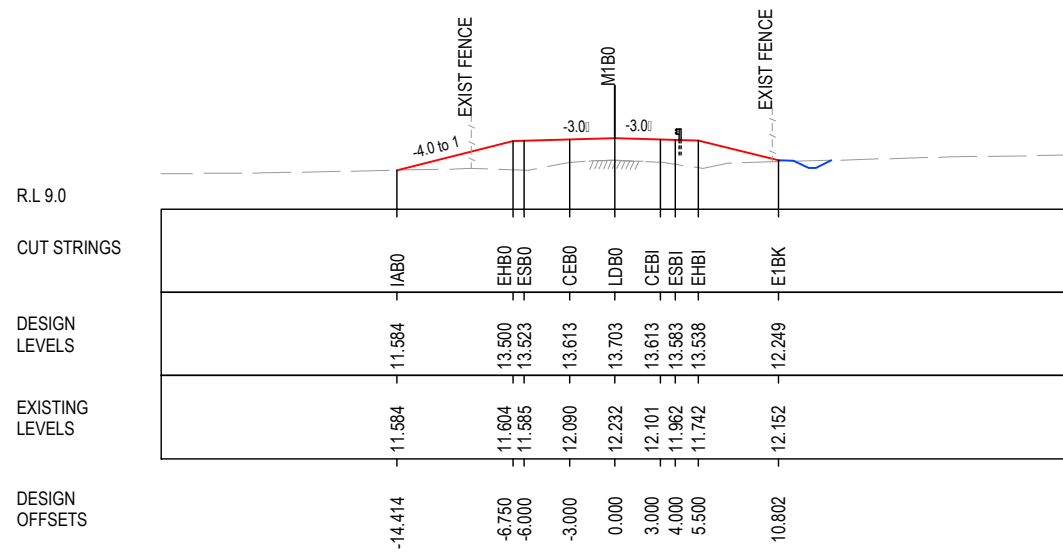
DESIGN LOT CODE A-81-RA-01		DESIGN MODEL FILE(S) USED FOR DOCUMENTATION OF THIS DRAWING W2B-GHD-A-RA-MOD-00008.txt		PLOT DATE / TIME 1 February 2017 1:43:48 PM		PLOT BY Fran Bathan		CLIENT CLARENCE VALLEY COUNCIL HW10 - PACIFIC HIGHWAY		A3	
REVISION / REVISION DESCRIPTION ISSUED FOR CONSTRUCTION		APPROVAL AH		DRAWINGS / DESIGN PREPARED BY GHD		TITLE V.LOUISE		NSW GOVERNMENT Transport Roads & Maritime Services		PART 4	
SCALE 1:1000		CO-ORDINATE SYSTEM MGA ZONE 56		HEIGHT DATUM AHD		NAME A.FRENCH		PREPARED FOR PACIFIC HIGHWAY PACIFIC HIGHWAY OFFICE		SHEET No. 4 OF 6	
				BG & E		DATE 31.01.17		RMS REGISTRATION No. DS2016/000619		ISSUE A	
						DATE 31.01.17		ISSUED FOR CONSTRUCTION		EDMS No. SF2015/118045	
						DATE 31.01.17		GRAFTON		SHEET No. RA-A-41961	

LEGEND

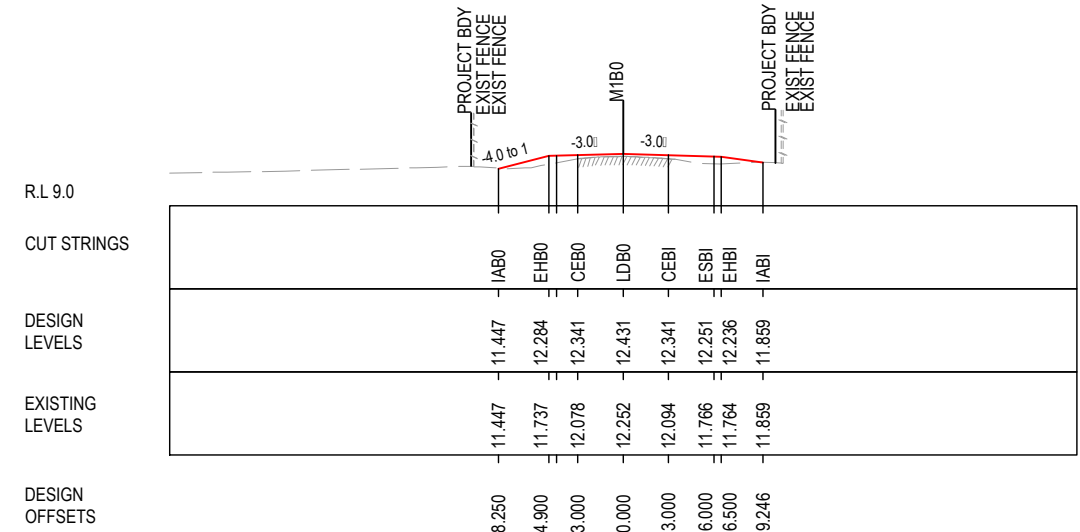
- EXISTING SURFACE
- FINAL DESIGN SURFACE
- ENABLING WORKS DESIGN SURFACE
- DRAINAGE DESIGN
- LANDSCAPE MOUND



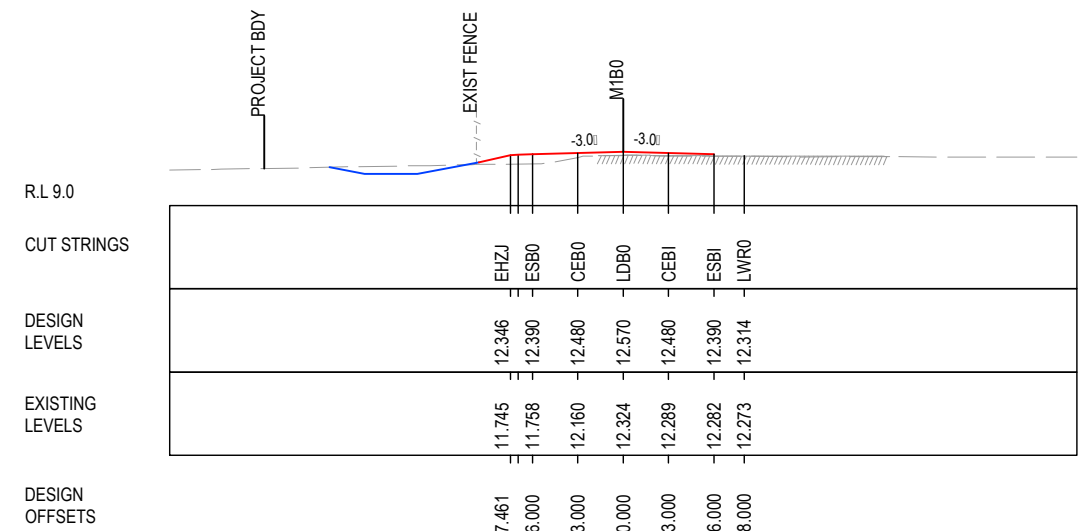
CH. 425



CH. 400



CH. 475








CH. 450

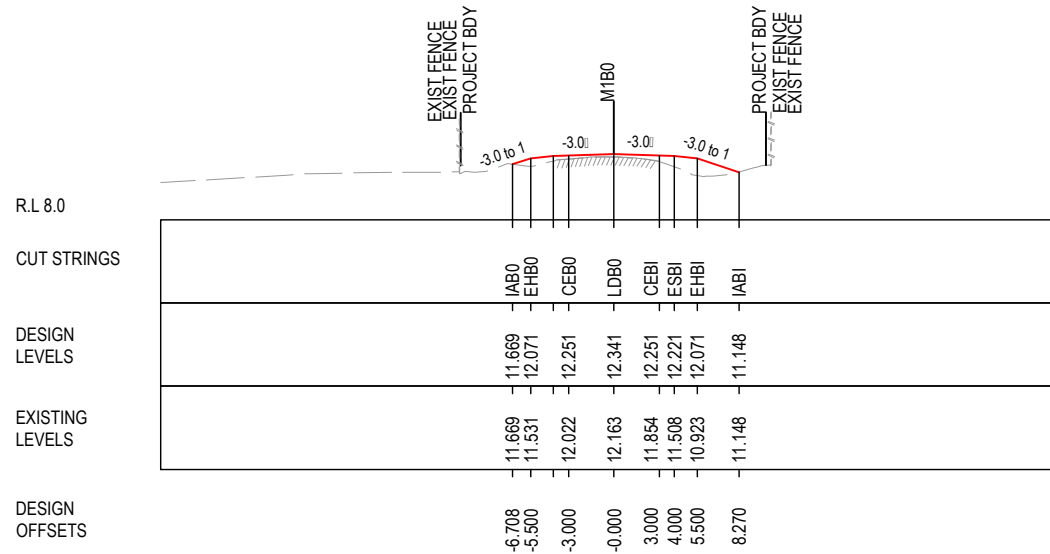
MAY BE INCOMPLETE IF COPIED FROM ORIGINAL

*Disclaimer: This information is to be used only for the purpose of inspecting fixing or varying road levels in accordance with Part 3 of the Roads Act 1993. In some locations the road configuration has been refined without impacting the road level.

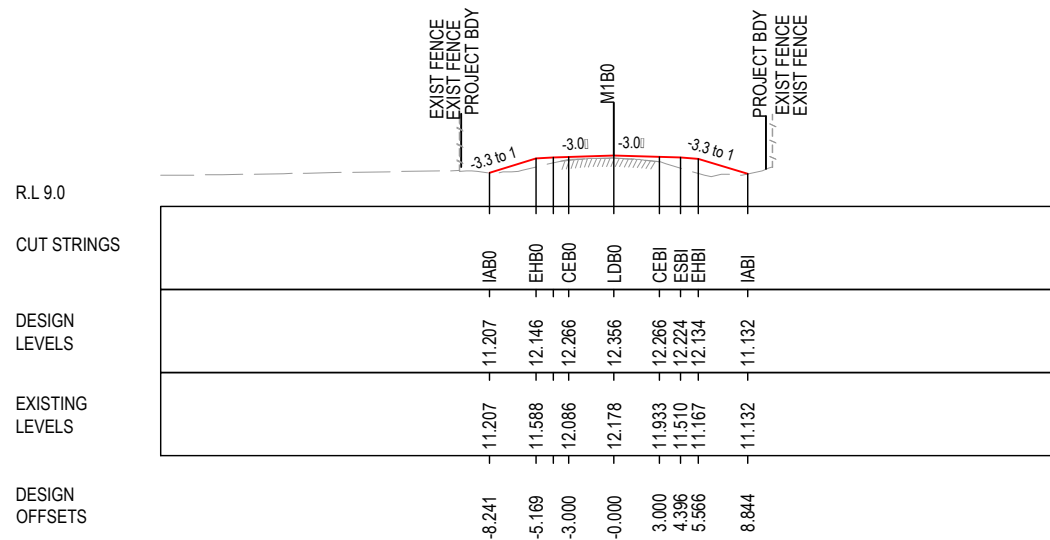
ACCEPTED FOR CONSTRUCTION

DESIGN LOT CODE A-81-RA-01		DESIGN MODEL FILE(S) USED FOR DOCUMENTATION OF THIS DRAWING W2B-GHD-A-RA-MOD-00008.txt		PLOT DATE / TIME 1 February 2017 1:43:52 PM		PLOT BY Franl Bathan		CLIENT CLARENCE VALLEY COUNCIL		HW10 - PACIFIC HIGHWAY		A3	
REVISION / REVISION DESCRIPTION ISSUED FOR CONSTRUCTION		WVR No. APPROVAL - AH		SCALES ON A3 SIZE DRAWING SCALE 1:1000		DRAWINGS / DESIGN PREPARED BY GHD BG & E		TITLE DRAWN V.LOUISE 31.01.17		NSW GOVERNMENT Transport Roads & Maritime Services		WOOLGOOLGA TO BALLINA UPGRADE PORTION A - GLENUGIE TO MACLEAN ROAD ALIGNMENT AND EARTHWORKS 3AB CROSS SECTIONS - M1B0 AVENUE ROAD SHEET No. 5 OF 6	
CO-ORDINATE SYSTEM MGA ZONE 56		HEIGHT DATUM AHD		DRG CHECK A.FRENCH 31.01.17		DESIGN N.CUPAC 31.01.17		DESIGN CHECK R.PRAST 31.01.17		PREPARED FOR PACIFIC HIGHWAY OFFICE		RMS REGISTRATION No. DS2016/000619	
PROJECT MNGR A.HORTON 31.01.17		DESIGN MNGR B.HANCOCK 31.01.17		DESIGN CHECK B.HANCOCK 31.01.17		PROJECT MNGR A.HORTON 31.01.17		ISSUE STATUS ISSUED FOR CONSTRUCTION		EDMS No. SF2015/118045		SHEET No. RA-A-41962	
												PART 4 ISSUE A	

	EXISTING SURFACE
	FINAL DESIGN SURFACE
	ENABLING WORKS DESIGN SURFACE
	DRAINAGE DESIGN
	LANDSCAPE MOUND



CH. 505






CH. 500

MAY BE INCOMPLETE IF COPIED
mm ON A3 SIZE ORIGINAL

*Disclaimer: This information is to be used only for the purpose of inspecting fixing or varying road levels in accordance with Part 3 of the Roads Act 1993. In some locations the road configuration has been refined without impacting the road level.

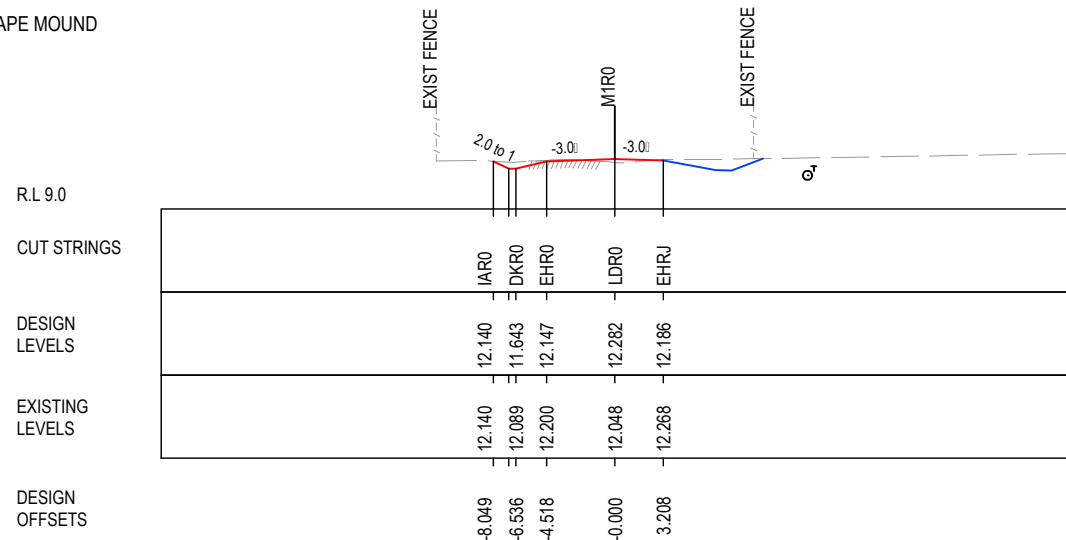
ACCEPTED FOR CONSTRUCTION

DESIGN LOT CODE A-81-RA-01		DESIGN MODEL FILE(S) USED FOR DOCUMENTATION OF THIS DRAWING W2B-GHD-A-RA-MOD-00008.txt		PLOT DATE / TIME 1 Feb 2017 1:43:56 PM		PLOT BY Franl Bathan		CLIENT CLARENCE VALLEY COUNCIL		HW10 - PACIFIC HIGHWAY WOOLGOOLGA TO BALLINA UPGRADE PORTION A - GLENUGIE TO MACLEAN ROAD ALIGNMENT AND EARTHWORKS 3AB CROSS SECTIONS - M1B0 AVENUE ROAD SHEET No. 6 OF 6	A3
MENDMENT / REVISION DESCRIPTION ISSUED FOR CONSTRUCTION		SCALES ON A3 SIZE DRAWING 		DRAWINGS / DESIGN PREPARED BY  		TITLE DRAWN V.LOUISE 31.01.17 DRG CHECK A.FRENCH 31.01.17 DESIGN N.CUPAC 31.01.17 DESIGN CHECK R.PRAST 31.01.17 DESIGN MNGR B.HANCOCK 31.01.17 PROJECT MNGR A.HORTON 31.01.17		NSW GOVERNMENT Transport Roads & Maritime Services			
CO-ORDINATE SYSTEM MGA ZONE 56		HEIGHT DATUM AHD		PREPARED FOR PACIFIC HIGHWAY OFFICE PACIFIC HIGHWAY OFFICE GRAFTON		ISSUE STATUS ISSUED FOR CONSTRUCTION		EDMS No. SF2015/118045		SHEET No. RA-A-41963 ISSUE A	

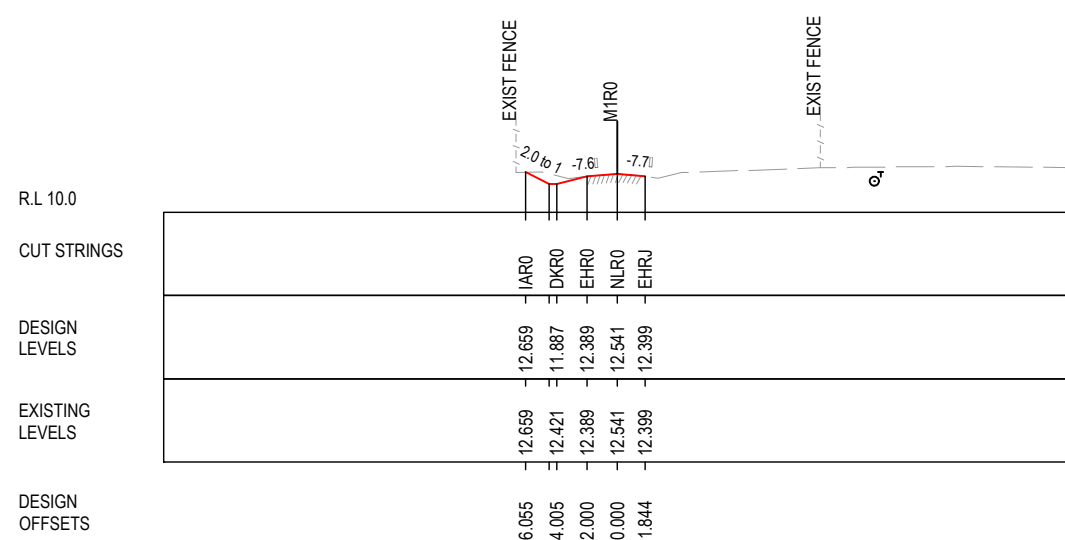
MAY BE INCOMPLETE IF COPIED
mm ON A3 SIZE ORIGINAL

LEGEND

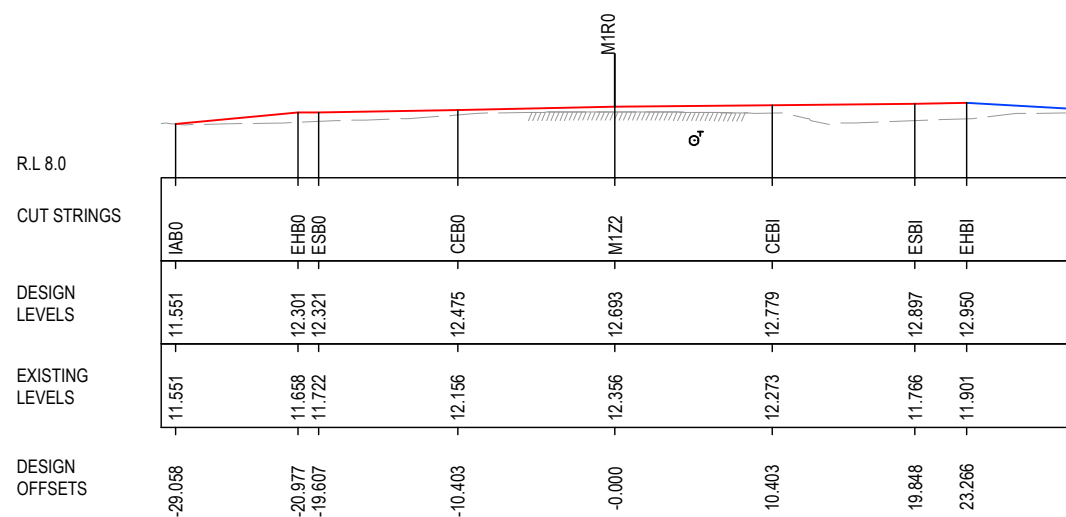
- EXISTING SURFACE
- FINAL DESIGN SURFACE
- ENABLING WORKS DESIGN SURFACE
- DRAINAGE DESIGN
- LANDSCAPE MOUND



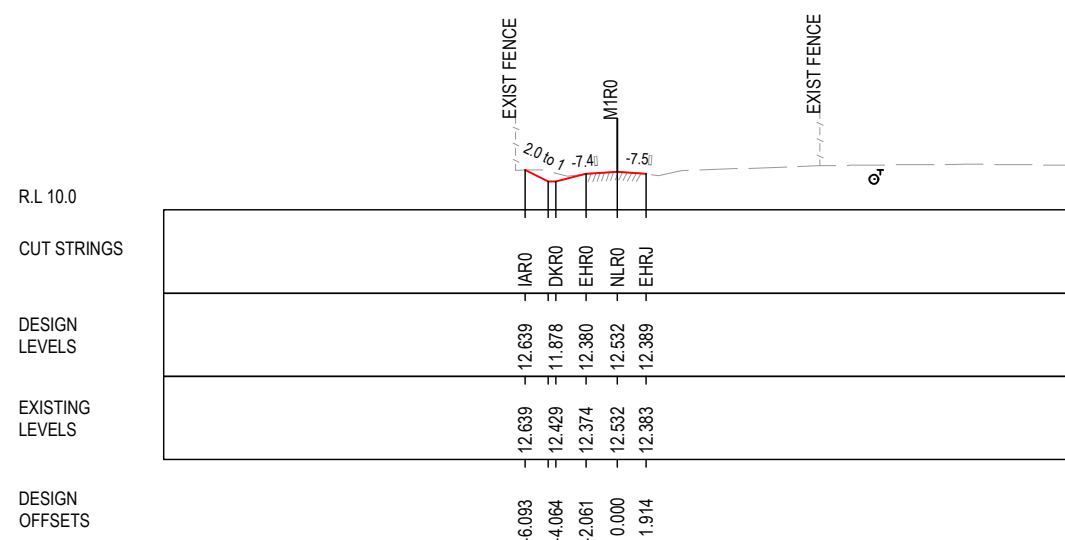
CH. 25



CH. 51



CH. 0



CH. 50

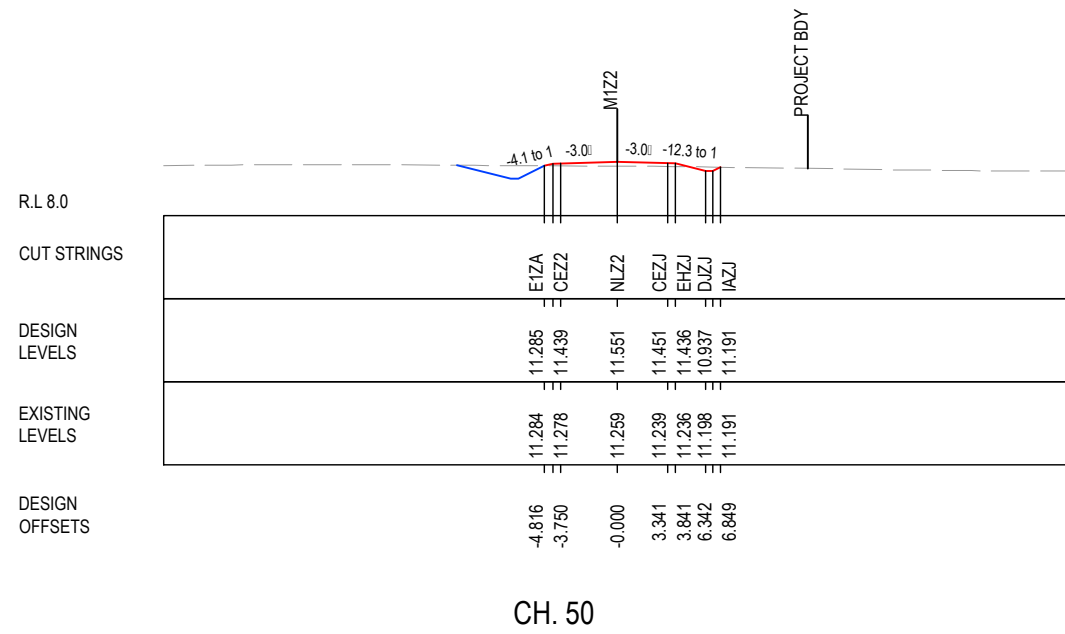
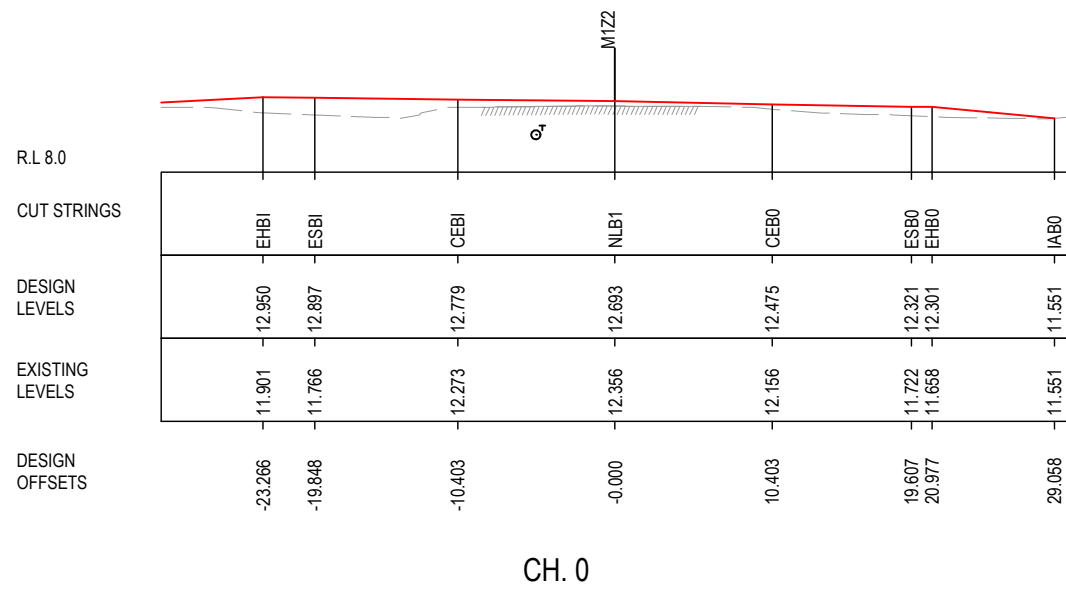
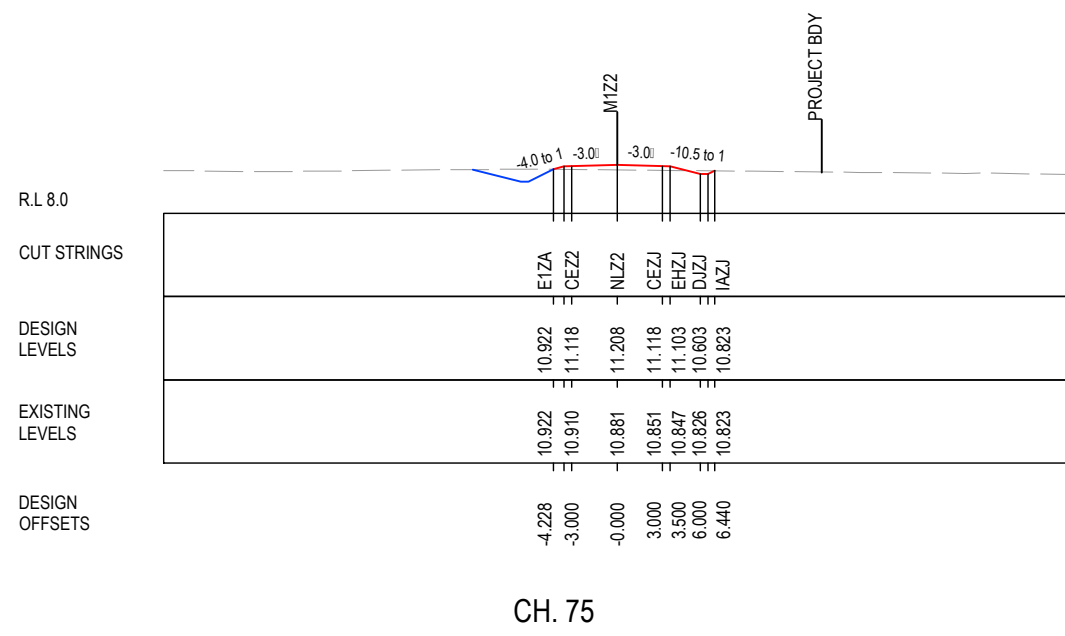
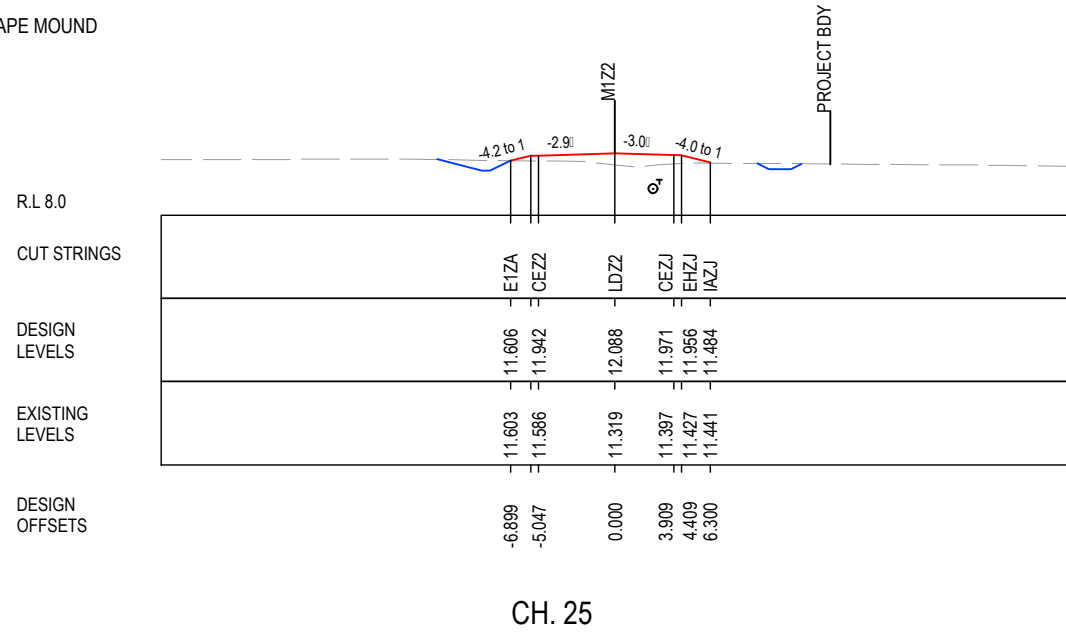
*Disclaimer: This information is to be used only for the purpose of inspecting fixing or varying road levels in accordance with Part 3 of the Roads Act 1993. In some locations the road configuration has been refined without impacting the road level.

ACCEPTED FOR CONSTRUCTION

DESIGN LOT CODE A-81-RA-01	DESIGN MODEL FILE(S) USED FOR DOCUMENTATION OF THIS DRAWING W2B-GHD-A-RA-MOD-00008.txt	PLOT DATE / TIME 1 February 2017 1:44:00 PM	PLOT BY Franl Bathan	CLIENT CLARENCE VALLEY COUNCIL HW10 - PACIFIC HIGHWAY	A3
REVISION / REVISION DESCRIPTION ISSUED FOR CONSTRUCTION	WVR No. APPROVAL - AH	TITLE DRAWN DRG CHECK DESIGN DESIGN CHECK DESIGN MNGR PROJECT MNGR	NAME V.LOUISE A.FRENCH N.CUPAC R.PRAST B.HANCOCK A.HORTON	DATE 31.01.17 31.01.17 31.01.17 31.01.17 31.01.17 31.01.17	PREPARED FOR PACIFIC HIGHWAY PACIFIC HIGHWAY OFFICE GRAFTON
SCALES ON A3 SIZE DRAWING SCALE 1:1000m		DRAWINGS / DESIGN PREPARED BY GHD BG & E		RMS REGISTRATION No. DS2016/000619	PART 4
CO-ORDINATE SYSTEM MGA ZONE 56		HEIGHT DATUM AHD		ISSUE STATUS ISSUED FOR CONSTRUCTION	EDMS No. SF2015/118045
				SHEET No. RA-A-41964	ISSUE A

LEGEND

- EXISTING SURFACE
- FINAL DESIGN SURFACE
- ENABLING WORKS DESIGN SURFACE
- DRAINAGE DESIGN
- LANDSCAPE MOUND



MAY BE INCOMPLETE IF COPIED
mm ON A3 SIZE ORIGINAL
G:\21\25\148\CADD\DRG\RA_Alignment_Earthworks\W2B-GHD-A-RA-DRG-41850.dwg

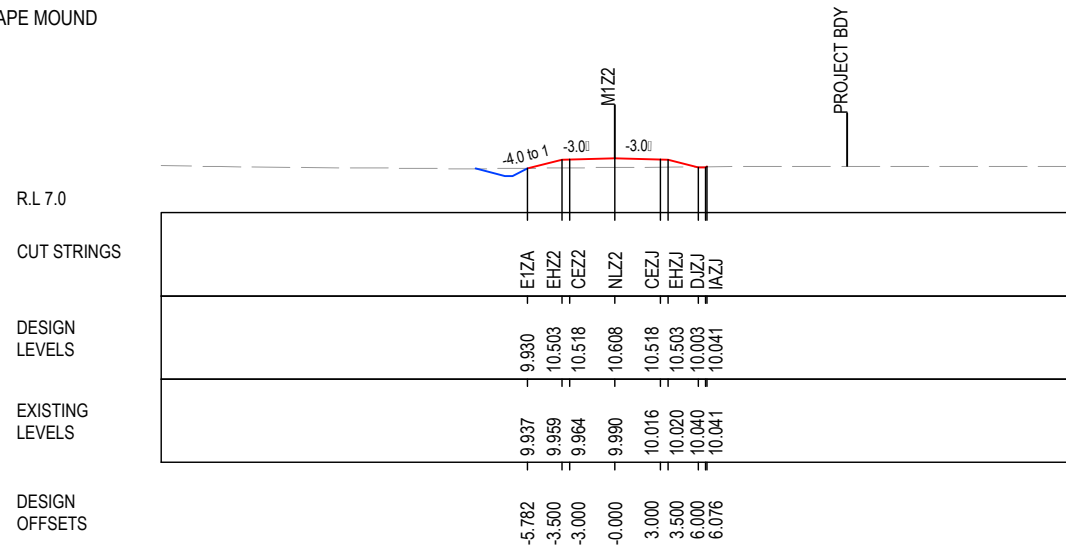
***Disclaimer:** This information is to be used only for the purpose of inspecting fixing or varying road levels in accordance with Part 3 of the Roads Act 1993. In some locations the road configuration has been refined without impacting the road level.

ACCEPTED FOR CONSTRUCTION

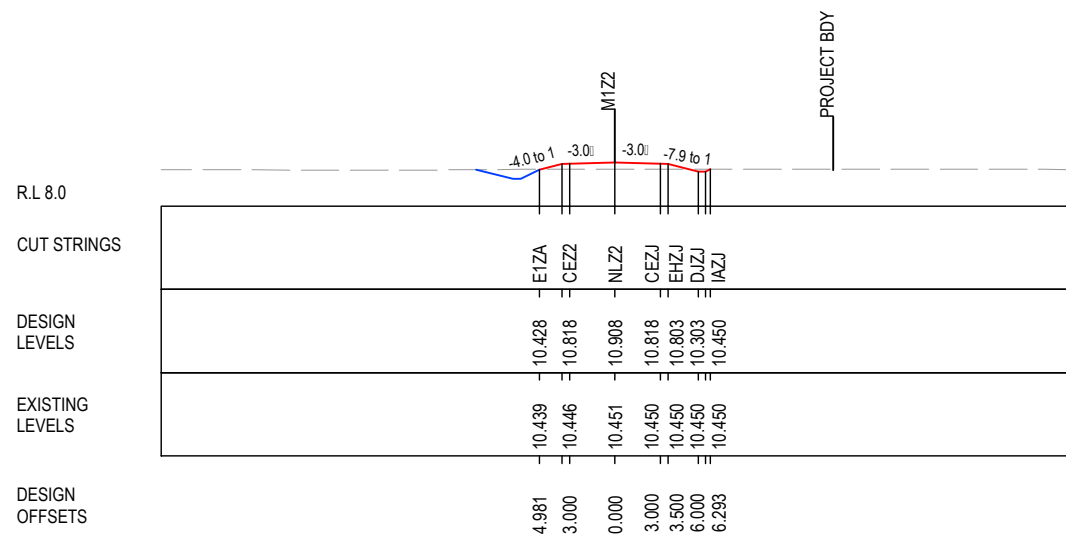
DESIGN LOT CODE A-81-RA-01		DESIGN MODEL FILE(S) USED FOR DOCUMENTATION OF THIS DRAWING W2B-GHD-A-RA-MOD-00008.txt		PLOT DATE / TIME 1 February 2017 1:44:04 PM		PLOT BY Franz Bathan		CLIENT CLARENCE VALLEY COUNCIL HW10 - PACIFIC HIGHWAY		A3	
MENDMENT / REVISION DESCRIPTION ISSUED FOR CONSTRUCTION		SCALES ON A3 SIZE DRAWING SCALE 1:1000		DRAWINGS / DESIGN PREPARED BY GHD, BG & E		TITLE ROAD ALIGNMENT AND EARTHWORKS 3AB		NSW GOVERNMENT Transport Roads & Maritime Services		SHEET No. 1 OF 5	
CO-ORDINATE SYSTEM MGA ZONE 56		HEIGHT DATUM AHD		DRAWN V.LOUISE		DATE 31.01.17		PREPARED FOR PACIFIC HIGHWAY PACIFIC HIGHWAY OFFICE		RMS REGISTRATION No. DS2016/000619	
				DRG CHECK A.FRENCH		DATE 31.01.17		ISSUE STATUS ISSUED FOR CONSTRUCTION		EDMS No. SF2015/118045	
				DESIGN N.CUPAC		DATE 31.01.17		SHEET No. RA-A-41965		ISSUE A	
				DESIGN CHECK R.PRAST		DATE 31.01.17		GRAFTON		© Roads and Maritime Services	
				DESIGN MNGR B.HANCOCK		DATE 31.01.17					
				PROJECT MNGR A.HORTON		DATE 31.01.17					

LEGEND

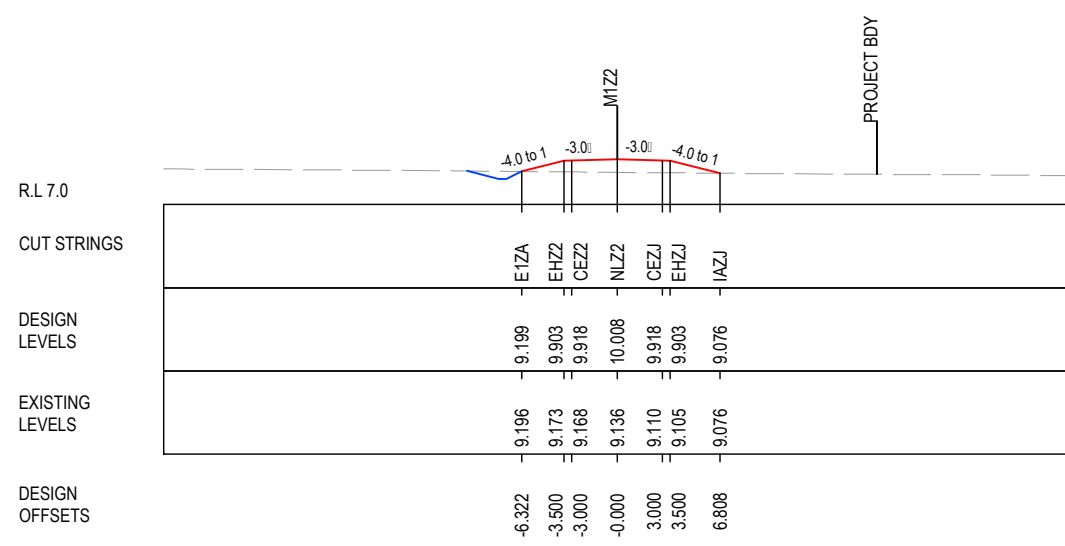
- EXISTING SURFACE
- FINAL DESIGN SURFACE
- ENABLING WORKS DESIGN SURFACE
- DRAINAGE DESIGN
- LANDSCAPE MOUND



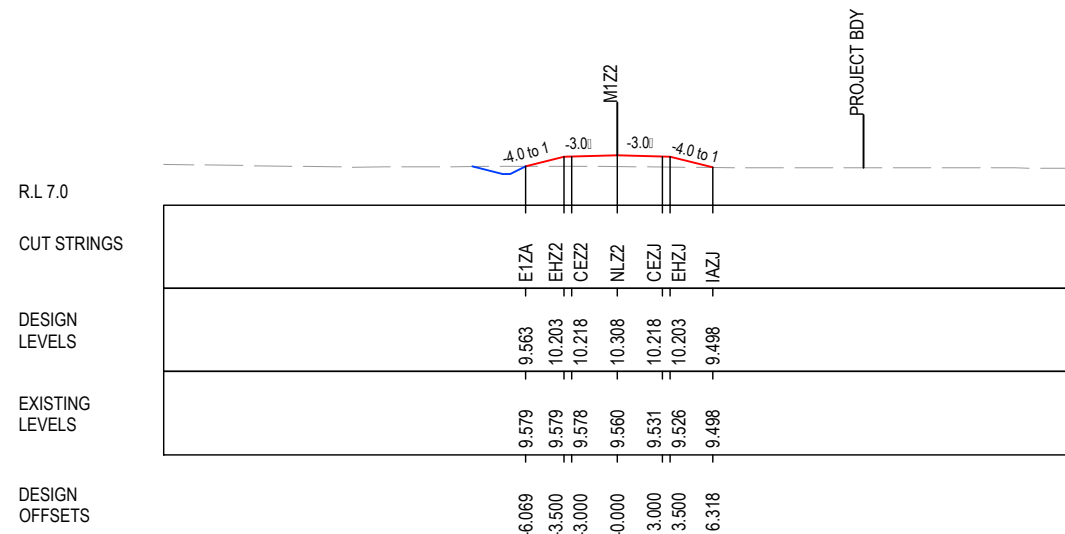
CH. 125



CH. 100



CH. 175



CH. 150

MAY BE INCOMPLETE IF COPIED
mm ON A3 SIZE ORIGINAL

G:\21\25\148\CADD\DRG\RA_Alignment_Earthworks\W2B-GHD-A-RA-DRG-41850.dwg

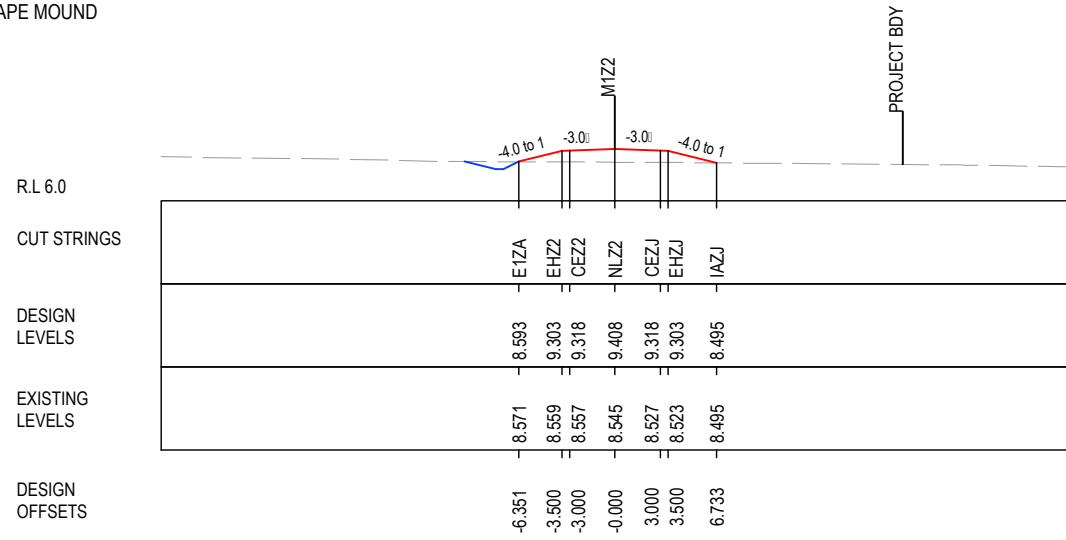
***Disclaimer:** This information is to be used only for the purpose of inspecting fixing or varying road levels in accordance with Part 3 of the Roads Act 1993. In some locations the road configuration has been refined without impacting the road level.

ACCEPTED FOR CONSTRUCTION

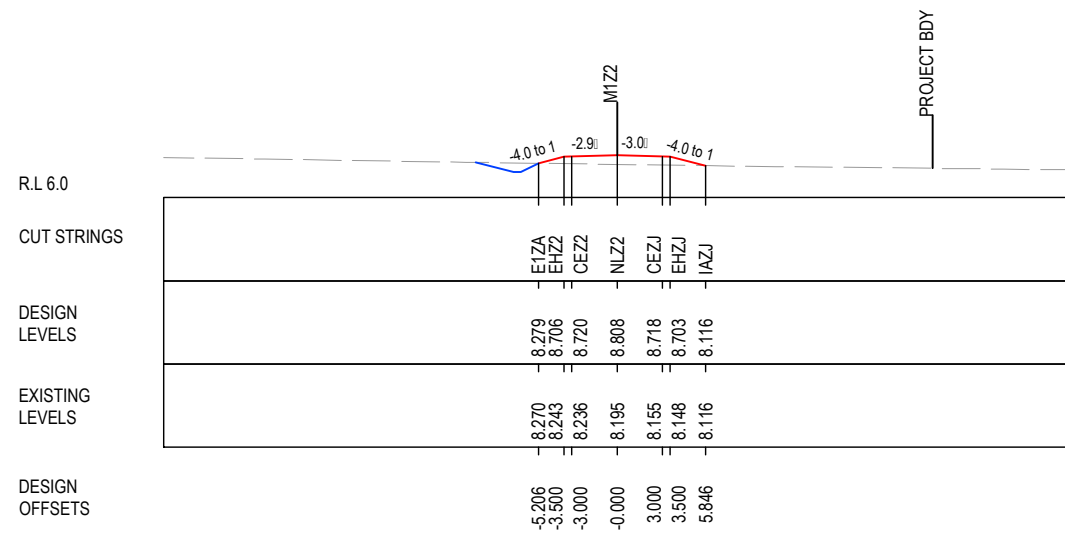
DESIGN LOT CODE A-81-RA-01		DESIGN MODEL FILE(S) USED FOR DOCUMENTATION OF THIS DRAWING W2B-GHD-A-RA-MOD-00008.txt		PLOT DATE / TIME 1 February 2017 1:44:07 PM		PLOT BY Franl Bathan		CLIENT CLARENCE VALLEY COUNCIL HW10 - PACIFIC HIGHWAY		A3	
REVISION / REVISION DESCRIPTION ISSUED FOR CONSTRUCTION		SCALES ON A3 SIZE DRAWING SCALE 1:1000		DRAWINGS / DESIGN PREPARED BY GHD		TITLE ROAD ALIGNMENT AND EARTHWORKS 3AB		NSW GOVERNMENT Transport Roads & Maritime Services		SHEET No. 2 OF 5	
WVR No. APPROVAL AH		CO-ORDINATE SYSTEM MGA ZONE 56		HEIGHT DATUM AHD		NAME V.LOUISE		DATE 31.01.17		RMS REGISTRATION No. DS2016/000619	
						NAME A.FRENCH		DATE 31.01.17		PART 4	
						NAME N.CUPAC		DATE 31.01.17		ISSUE A	
						NAME R.PRAST		DATE 31.01.17		EDMS No. SF2015/118045	
						NAME B.HANCOCK		DATE 31.01.17		SHEET No. RA-A-41966	
						NAME A.HORTON		DATE 31.01.17		ISSUED FOR CONSTRUCTION	

LEGEND

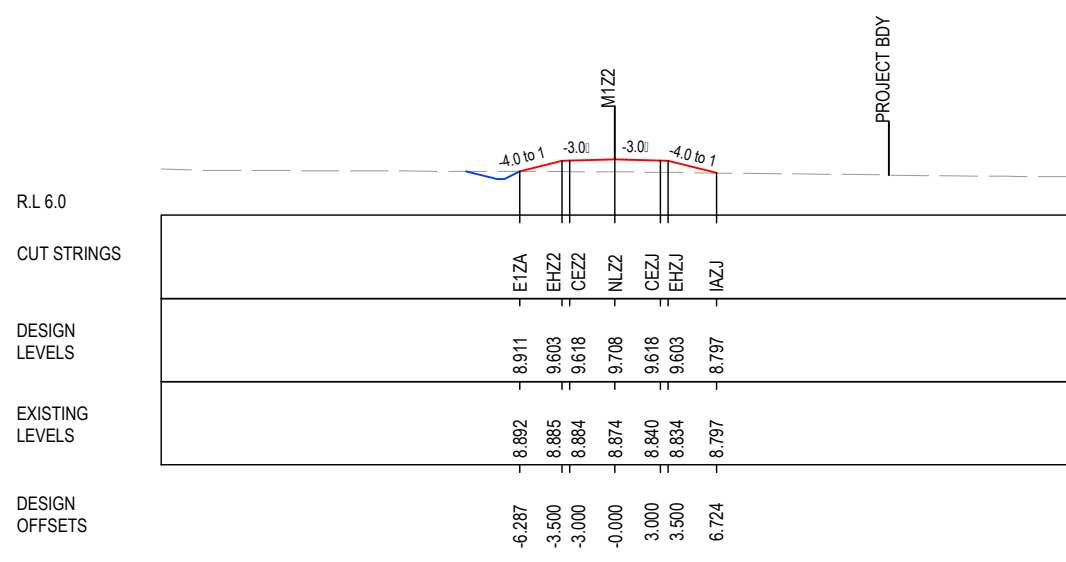
- EXISTING SURFACE
- FINAL DESIGN SURFACE
- ENABLING WORKS DESIGN SURFACE
- DRAINAGE DESIGN
- LANDSCAPE MOUND



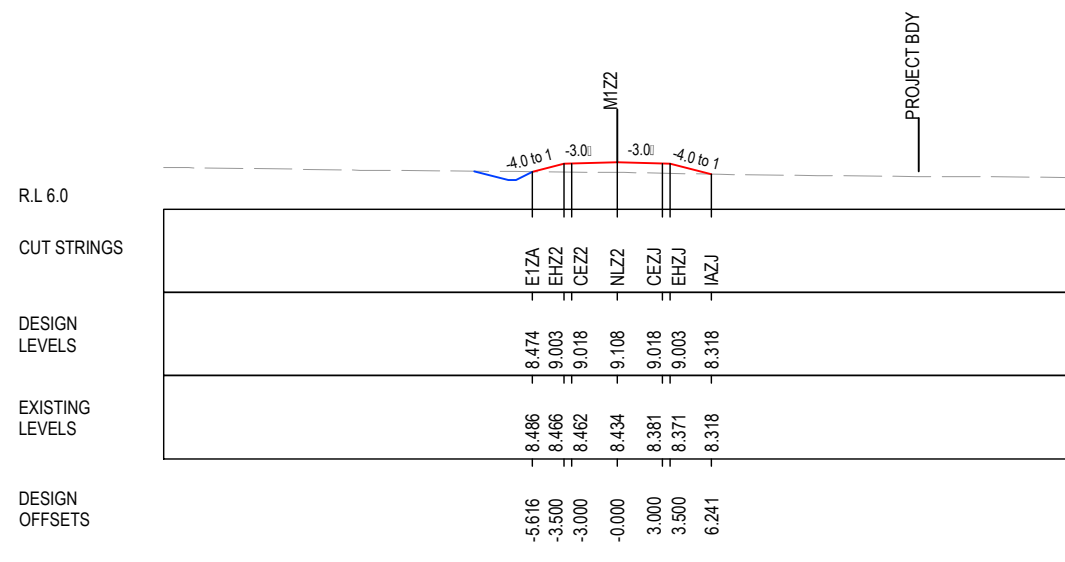
CH. 225



CH. 275



CH. 200



CH. 250

MAY BE INCOMPLETE IF COPIED FROM ORIGINAL

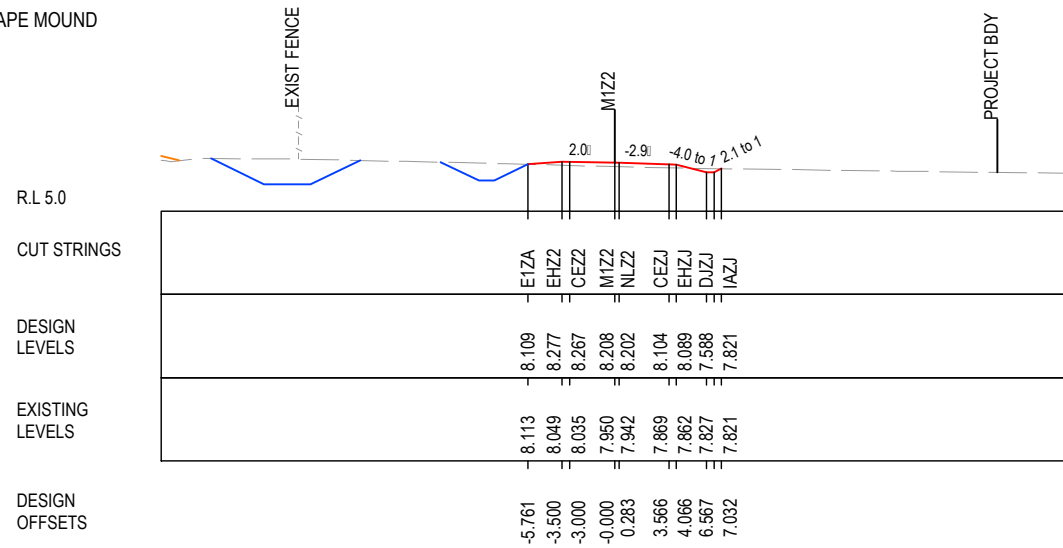
***Disclaimer:** This information is to be used only for the purpose of inspecting fixing or varying road levels in accordance with Part 3 of the Roads Act 1993. In some locations the road configuration has been refined without impacting the road level.

ACCEPTED FOR CONSTRUCTION

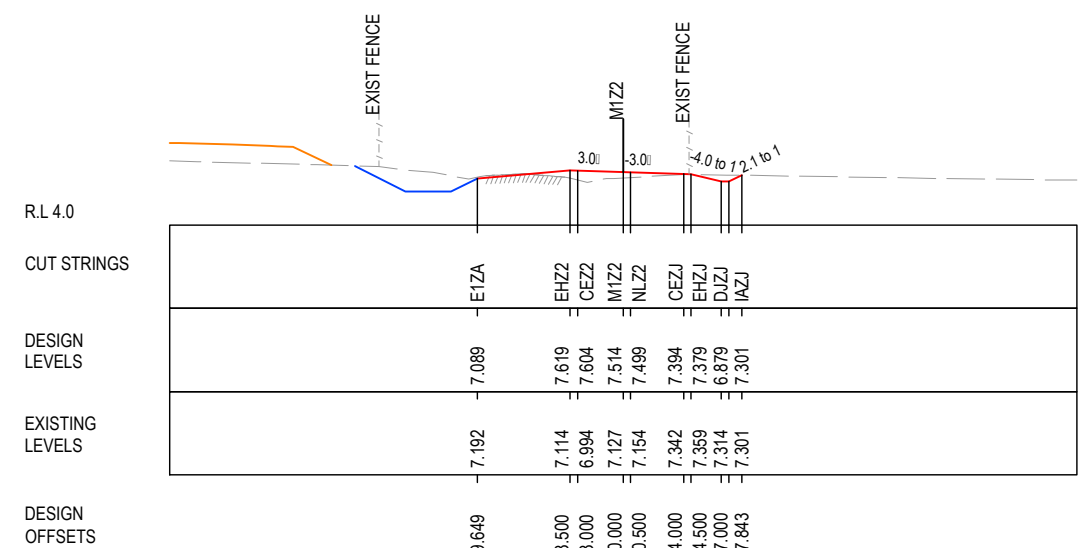
DESIGN LOT CODE A-81-RA-01		DESIGN MODEL FILE(S) USED FOR DOCUMENTATION OF THIS DRAWING W2B-GHD-A-RA-MOD-00008.txt		PLOT DATE / TIME 1 February 2017 1:44:11 PM		PLOT BY Franl Bathan		CLIENT CLARENCE VALLEY COUNCIL HW10 - PACIFIC HIGHWAY		A3	
MENDMENT / REVISION DESCRIPTION ISSUED FOR CONSTRUCTION		SCALES ON A3 SIZE DRAWING		DRAWINGS / DESIGN PREPARED BY		TITLE		NSW GOVERNMENT Transport Roads & Maritime Services		CLARENCE VALLEY COUNCIL WOOLGOOLGA TO BALLINA UPGRADE PORTION A - GLENUGIE TO MACLEAN ROAD ALIGNMENT AND EARTHWORKS 3AB CROSS SECTIONS - M122 WANTS LANE (NORTH) SHEET No. 3 OF 5	
WVR No. APPROVAL		SCALE 1:1000m		GHD BG & E		DRAWN V.LOUISE 31.01.17		PREPARED FOR PACIFIC HIGHWAY PACIFIC HIGHWAY OFFICE GRAFTON		RMS REGISTRATION No. DS2016/000619	
CO-ORDINATE SYSTEM MGA ZONE 56		HEIGHT DATUM AHD		DRG CHECK A.FRENCH 31.01.17		DESIGN N.CUPAC 31.01.17		ISSUE STATUS ISSUED FOR CONSTRUCTION		EDMS No. SF2015/118045 SHEET No. RA-A-41967 ISSUE A	
				DESIGN CHECK R.PRAST 31.01.17		DESIGN MNGR B.HANCOCK 31.01.17					
				PROJECT MNGR A.HORTON 31.01.17							

LEGEND

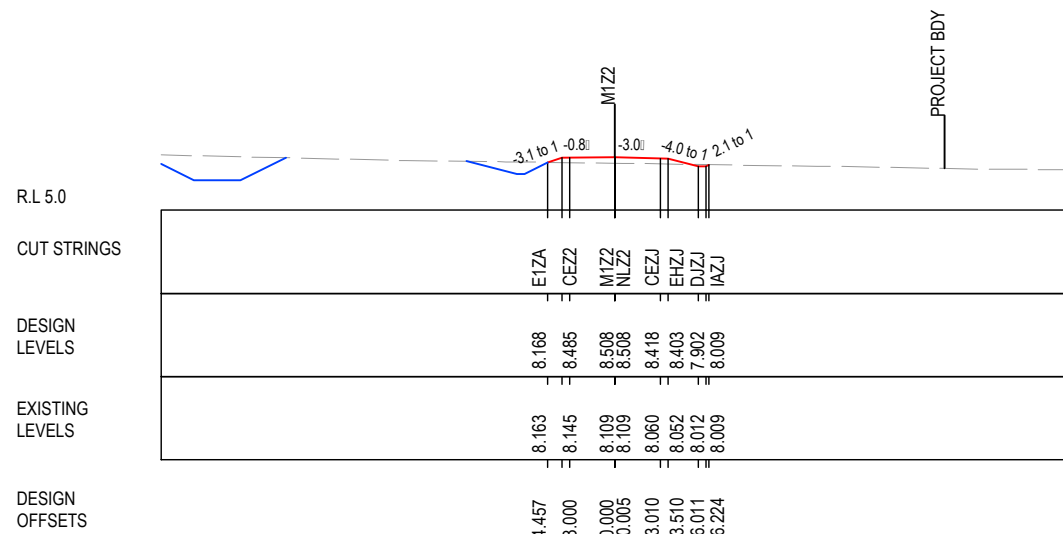
- EXISTING SURFACE
- FINAL DESIGN SURFACE
- ENABLING WORKS DESIGN SURFACE
- DRAINAGE DESIGN
- LANDSCAPE MOUND



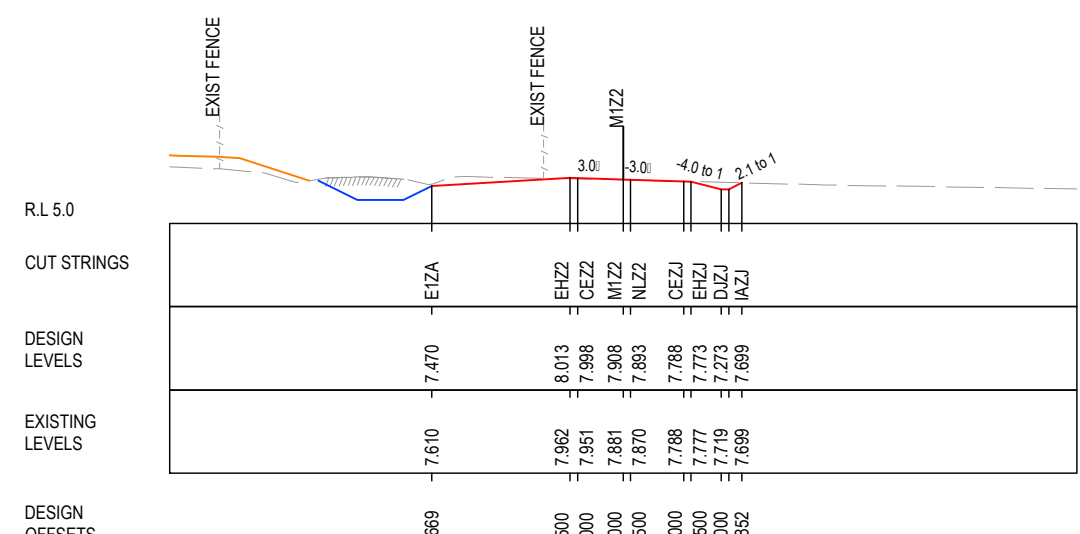
CH. 325



CH. 375



CH. 300



CH. 350

MAY BE INCOMPLETE IF COPIED FROM ORIGINAL

G:\21\25146\CADD\DRG\RA_Alignment_Earthworks\W2B-GHD-A-RA-DRG-11850.dwg

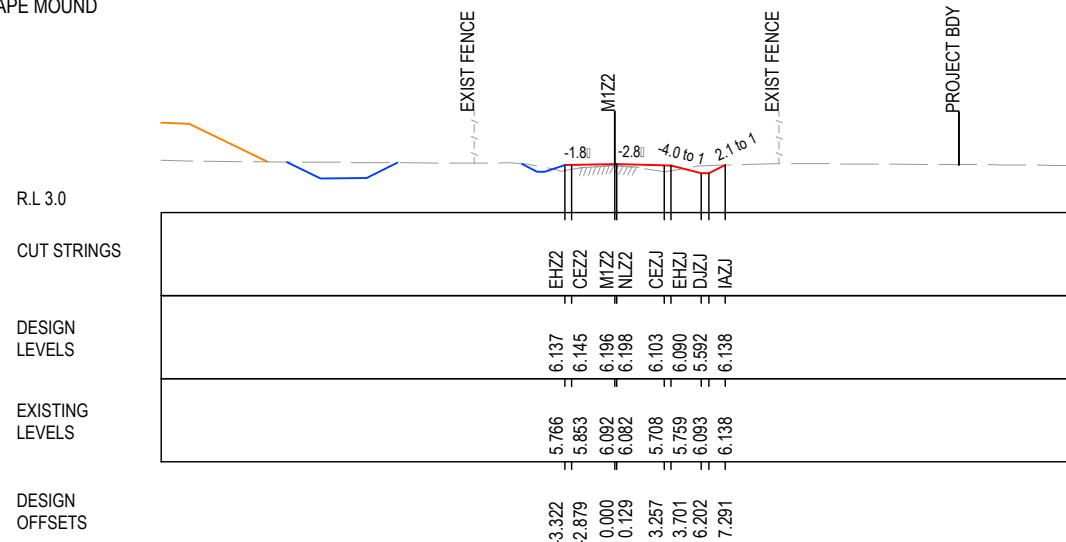
***Disclaimer:** This information is to be used only for the purpose of inspecting fixing or varying road levels in accordance with Part 3 of the Roads Act 1993. In some locations the road configuration has been refined without impacting the road level.

ACCEPTED FOR CONSTRUCTION

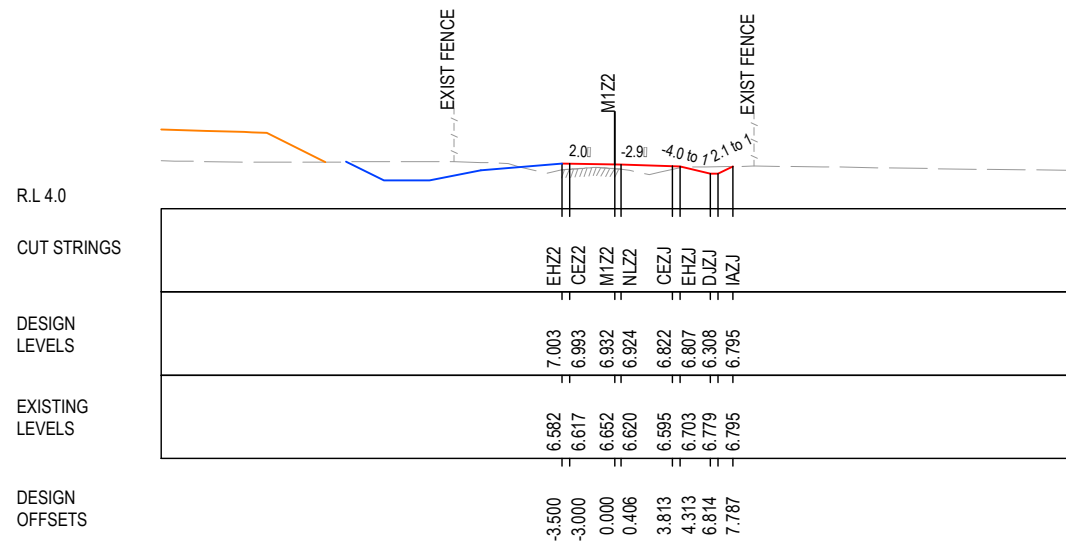
DESIGN LOT CODE A-81-RA-01		DESIGN MODEL FILE(S) USED FOR DOCUMENTATION OF THIS DRAWING W2B-GHD-A-RA-MOD-00008.txt		PLOT DATE / TIME 1 February 2017 1:44:14 PM		PLOT BY Franl Bathan		CLIENT CLARENCE VALLEY COUNCIL HW10 - PACIFIC HIGHWAY		A3	
REVISION / REVISION DESCRIPTION ISSUED FOR CONSTRUCTION		SCALES ON A3 SIZE DRAWING		DRAWINGS / DESIGN PREPARED BY		TITLE		NSW GOVERNMENT Transport Roads & Maritime Services		WOOLGOOLGA TO BALLINA UPGRADE PORTION A - GLENUGIE TO MACLEAN ROAD ALIGNMENT AND EARTHWORKS 3AB CROSS SECTIONS - M1Z2 WANTS LANE (NORTH)	
WVR No. APPROVAL		SCALE 1:1000		GHD BG & E		DRAWN V.LOUISE 31.01.17		PREPARED FOR PACIFIC HIGHWAY PACIFIC HIGHWAY OFFICE		SHEET No. 4 OF 5	
CO-ORDINATE SYSTEM MGA ZONE 56		HEIGHT DATUM AHD		DRG CHECK A.FRENCH 31.01.17		DESIGN N.CUPAC 31.01.17		RMS REGISTRATION No. DS2016/000619		PART 4	
				DESIGN CHECK R.PRAST 31.01.17		DESIGN MNGR B.HANCOCK 31.01.17		ISSUE STATUS ISSUED FOR CONSTRUCTION		ISSUE A	
				PROJECT MNGR A.HORTON 31.01.17				EDMS No. SF2015/118045		SHEET No. RA-A-41968	

LEGEND

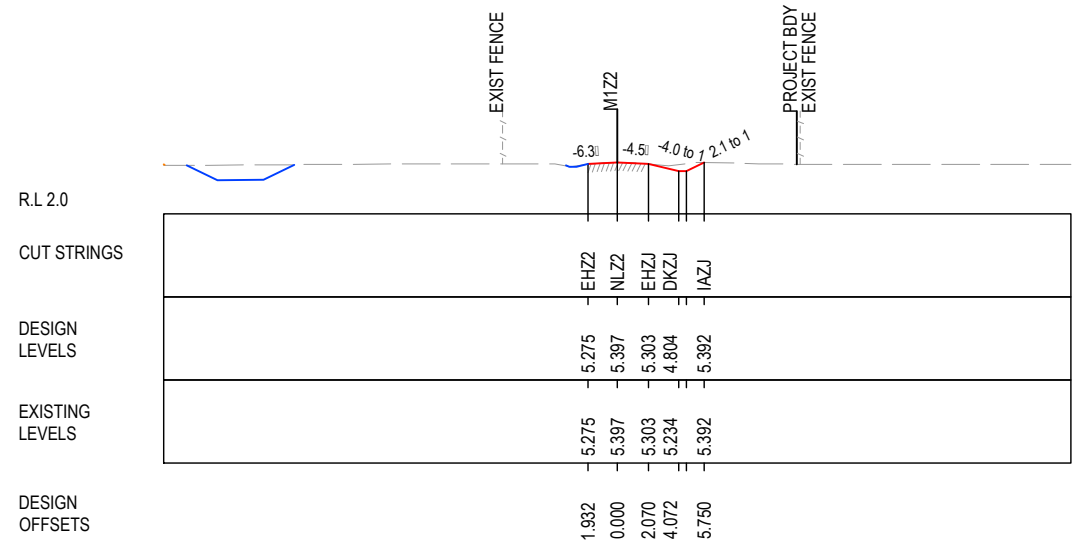
- EXISTING SURFACE
- FINAL DESIGN SURFACE
- ENABLING WORKS DESIGN SURFACE
- DRAINAGE DESIGN
- LANDSCAPE MOUND



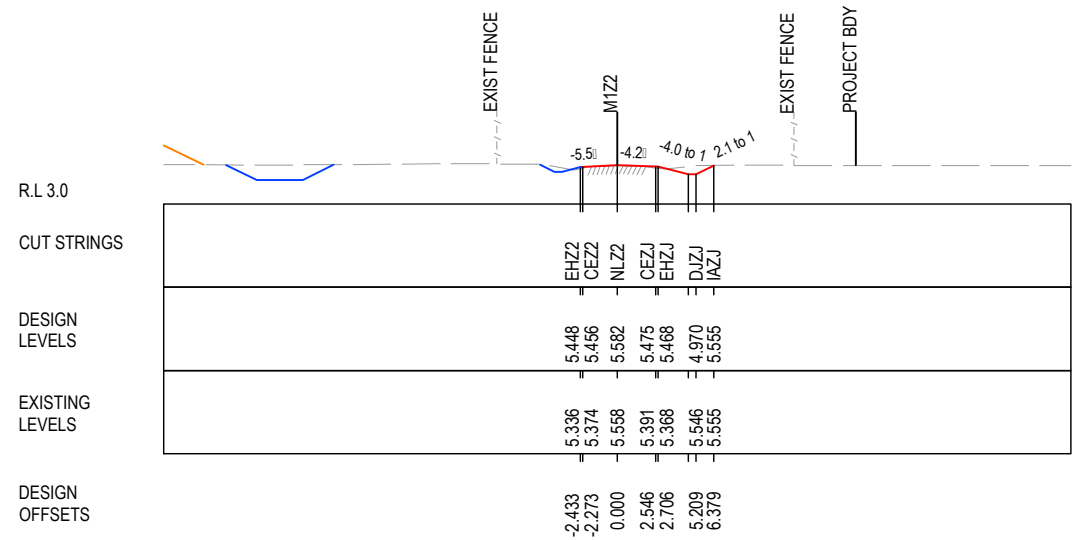
CH. 425



CH. 400



CH. 464



CH. 450

MAY BE INCOMPLETE IF COPIED FROM ORIGINAL

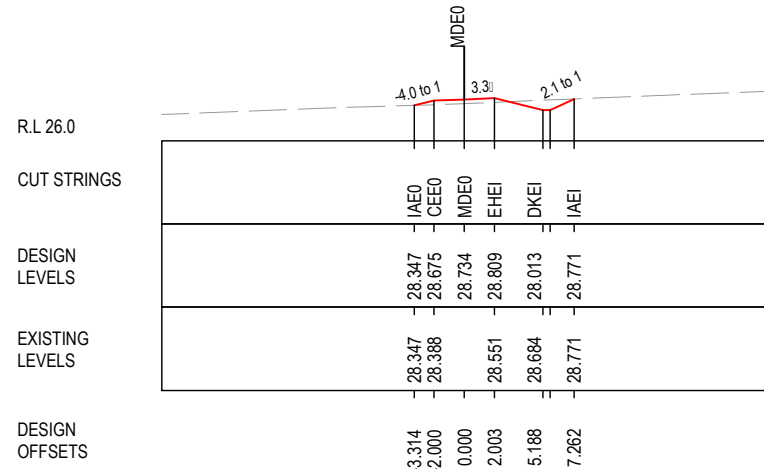
G:\21\25\148\CADD\DRG\RA_Alignment_Earthworks\W2B-GHD-A-RA-DRG-11850.dwg

***Disclaimer:** This information is to be used only for the purpose of inspecting fixing or varying road levels in accordance with Part 3 of the Roads Act 1993. In some locations the road configuration has been refined without impacting the road level.

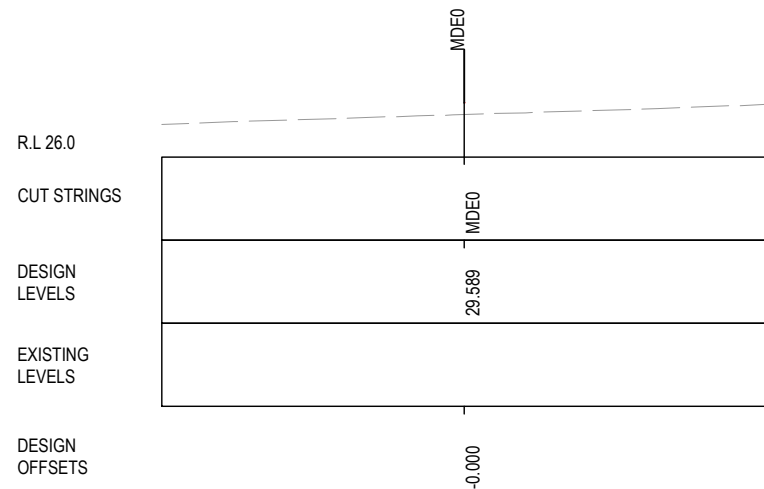
ACCEPTED FOR CONSTRUCTION

DESIGN LOT CODE A-81-RA-01		DESIGN MODEL FILE(S) USED FOR DOCUMENTATION OF THIS DRAWING W2B-GHD-A-RA-MOD-00008.txt		PLOT DATE / TIME 1 February 2017 1:44:18 PM		PLOT BY Franl Bathan		CLIENT CLARENCE VALLEY COUNCIL HW10 - PACIFIC HIGHWAY		A3	
REVISION / REVISION DESCRIPTION ISSUED FOR CONSTRUCTION		SCALES ON A3 SIZE DRAWING		DRAWINGS / DESIGN PREPARED BY		TITLE		NSW GOVERNMENT Transport Roads & Maritime Services		WOOLGOOLGA TO BALLINA UPGRADE PORTION A - GLENUGIE TO MACLEAN ROAD ALIGNMENT AND EARTHWORKS 3AB CROSS SECTIONS - M1Z2 WANTS LANE (NORTH) SHEET No. 5 OF 5	
WVR No. APPROVAL		SCALE 1:1000		GHD BG & E		DRAWN V.LOUISE 31.01.17		PREPARED FOR PACIFIC HIGHWAY PACIFIC HIGHWAY OFFICE GRAFTON		RMS REGISTRATION No. DS2016/000619	
CO-ORDINATE SYSTEM MGA ZONE 56		HEIGHT DATUM AHD		DRG CHECK A.FRENCH 31.01.17		DESIGN N.CUPAC 31.01.17		ISSUE STATUS ISSUED FOR CONSTRUCTION		EDMS No. SF2015/118045	
				DESIGN CHECK R.PRAST 31.01.17		DESIGN MNGR B.HANCOCK 31.01.17		SHEET No. RA-A-41969		ISSUE A	
				PROJECT MNGR A.HORTON 31.01.17						© Roads and Maritime Services	

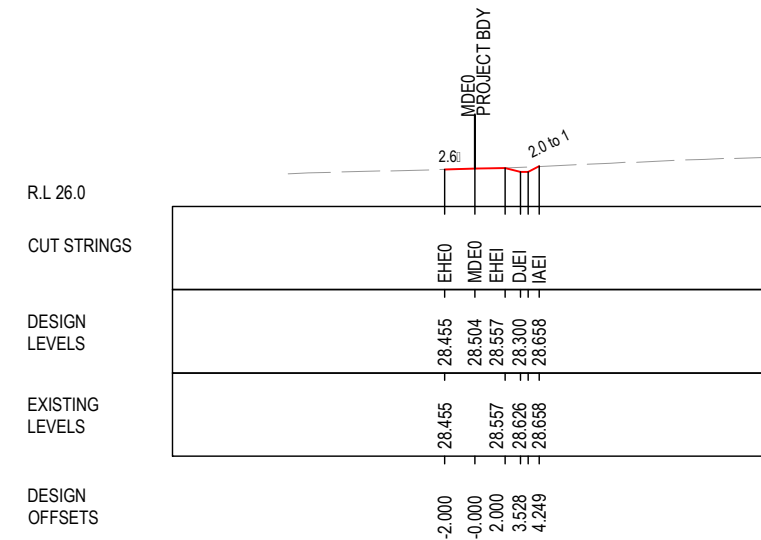
	EXISTING SURFACE
	FINAL DESIGN SURFACE
	ENABLING WORKS DESIGN SURFACE
	DRAINAGE DESIGN
	LANDSCAPE MOUND



CH. 25



CH. 0



CH. 41

MAY BE INCOMPLETE IF COPIED
mm ON A3 SIZE ORIGINAL
G:\21\25\148\CADD\DRG\RA_Alignment_Earthworks\W2B-GHD-A-RA-DRG-11850.dwg

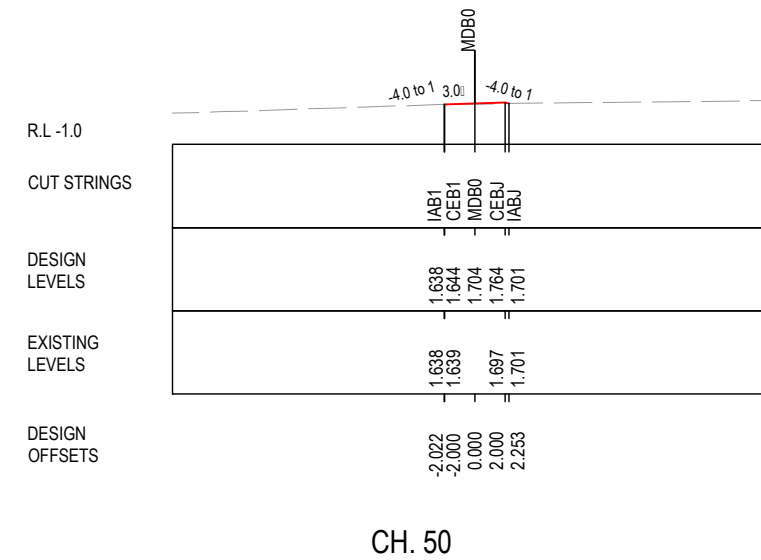
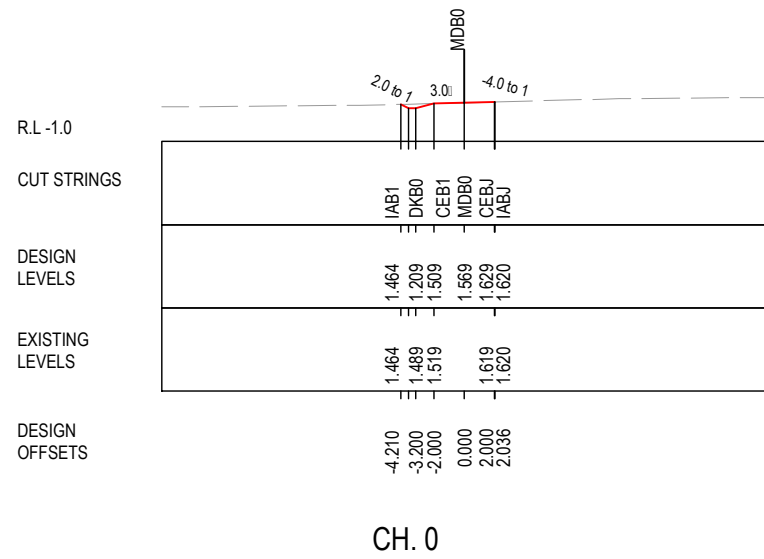
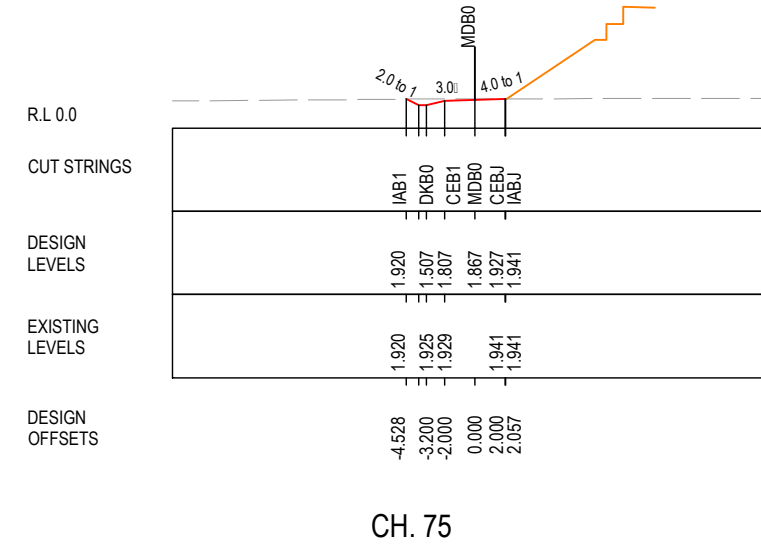
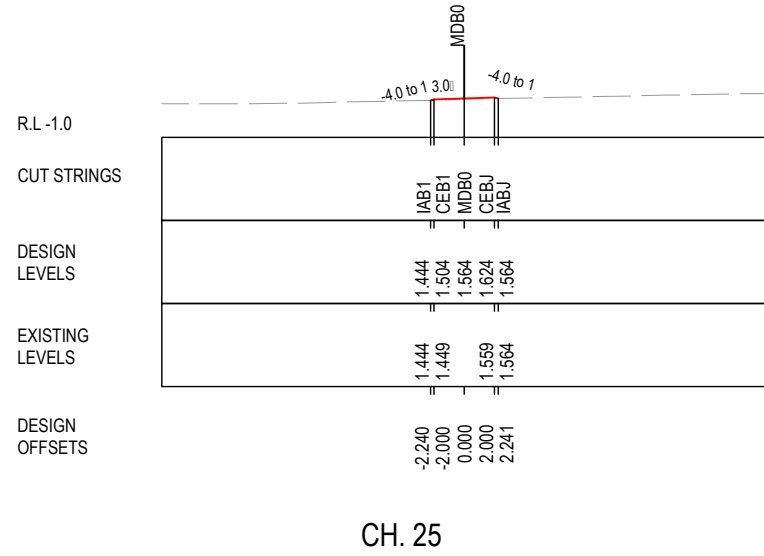
***Disclaimer:** This information is to be used only for the purpose of inspecting fixing or varying road levels in accordance with Part 3 of the Roads Act 1993. In some locations the road configuration has been refined without impacting the road level.

ACCEPTED FOR CONSTRUCTION

DESIGN LOT CODE A-81-RA-01		DESIGN MODEL FILE(S) USED FOR DOCUMENTATION OF THIS DRAWING W2B-GHD-A-RA-MOD-00008.txt		PLOT DATE / TIME 1 Feb 2017 1:44:21 PM		PLOT BY Franl Bathan		CLIENT CLARENCE VALLEY COUNCIL		HW10 - PACIFIC HIGHWAY		PART 4	
REVISION / REVISION DESCRIPTION ISSUED FOR CONSTRUCTION		SCALES ON A3 SIZE DRAWING 		DRAWINGS / DESIGN PREPARED BY 		TITLE ROAD ALIGNMENT AND EARTHWORKS 3AB		NSW GOVERNMENT Transport Roads & Maritime Services		WOOLGOOLGA TO BALLINA UPGRADE PORTION A - GLENUGIE TO MACLEAN ROAD ALIGNMENT AND EARTHWORKS 3AB		SHEET No. 1 OF 1	
WVR No. APPROVAL -- AH		CO-ORDINATE SYSTEM MGA ZONE 56		HEIGHT DATUM AHD		DESIGNER N.CUPAC		PREPARED FOR PACIFIC HIGHWAY OFFICE		RMS REGISTRATION No. DS2016/000619		ISSUE	
						DATE 31.01.17		PACIFIC HIGHWAY OFFICE		EDMS No. SF2015/118045		SHEET No. RA-A-41970	
						DATE 31.01.17		GRAFTON		ISSUED FOR CONSTRUCTION		ISSUE A	

LEGEND

- EXISTING SURFACE
- FINAL DESIGN SURFACE
- ENABLING WORKS DESIGN SURFACE
- DRAINAGE DESIGN
- LANDSCAPE MOUND



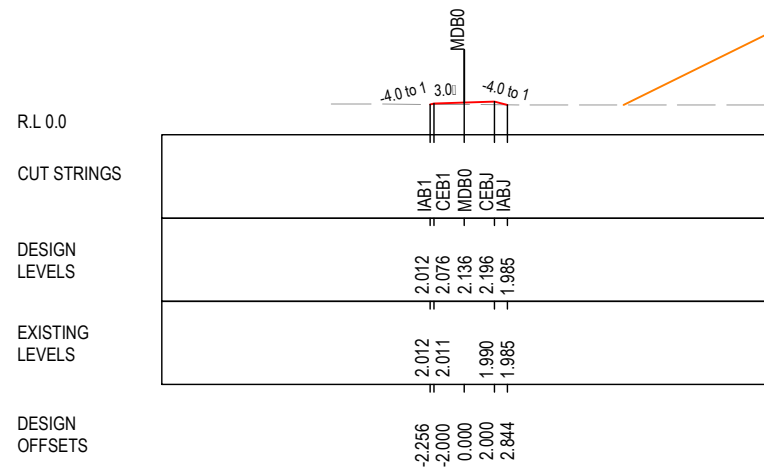
MAY BE INCOMPLETE IF COPIED
mm ON A3 SIZE ORIGINAL
G:\21\25\148\CADD\DRG\RA_Alignment_Earthworks\W2B-GHD-A-RA-DRG-11850.dwg

***Disclaimer:** This information is to be used only for the purpose of inspecting fixing or varying road levels in accordance with Part 3 of the Roads Act 1993. In some locations the road configuration has been refined without impacting the road level.

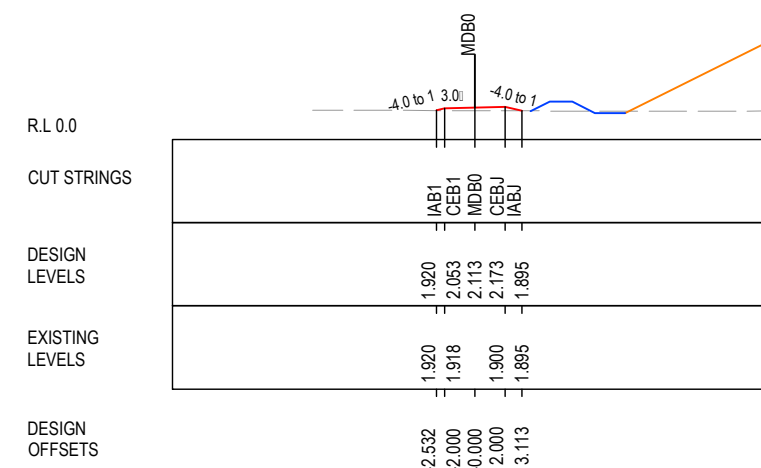
ACCEPTED FOR CONSTRUCTION

DESIGN LOT CODE A-81-RA-01		DESIGN MODEL FILE(S) USED FOR DOCUMENTATION OF THIS DRAWING W2B-GHD-A-RA-MOD-00008.txt		PLOT DATE / TIME 1 February 2017 1:44:24 PM		PLOT BY Fran Bathan		CLIENT CLARENCE VALLEY COUNCIL		HW10 - PACIFIC HIGHWAY		A3	
MENDMENT / REVISION DESCRIPTION ISSUED FOR CONSTRUCTION		SCALES ON A3 SIZE DRAWING		DRAWINGS / DESIGN PREPARED BY		TITLE		NSW GOVERNMENT Transport Roads & Maritime Services		WOOLGOOLGA TO BALLINA UPGRADE PORTION A - GLENUGIE TO MACLEAN ROAD ALIGNMENT AND EARTHWORKS 3AB		PART 4	
WVR No. / APPROVAL - / AH		SCALE 1:1000		GHD BG & E		DRAWN V.LOUISE		31.01.17		CROSS SECTIONS - MDA0 PROPERTY ACCESS (PA42610)		SHEET No. 1 OF 1	
CO-ORDINATE SYSTEM MGA ZONE 56		HEIGHT DATUM AHD		DRG CHECK A.FRENCH		DESIGN N.CUPAC		31.01.17		RMS REGISTRATION No. DS2016/000619		ISSUE	
				DESIGN CHECK R.PRAST		DESIGN MNGR B.HANCOCK		31.01.17		EDMS No. SF2015/118045		SHEET No. RA-A-41971	
				PROJECT MNGR A.HORTON		31.01.17		PREPARED FOR PACIFIC HIGHWAY PACIFIC HIGHWAY OFFICE		ISSUED FOR CONSTRUCTION		ISSUE A	

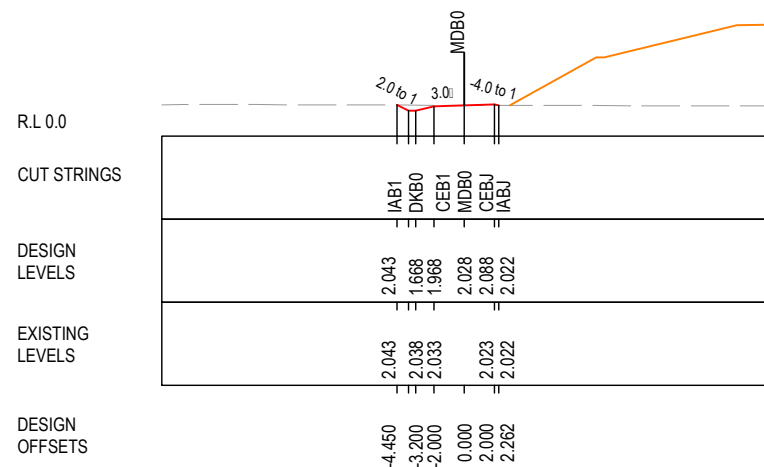
LEGEND	
	EXISTING SURFACE
	FINAL DESIGN SURFACE
	ENABLING WORKS DESIGN SURFACE
	DRAINAGE DESIGN
	LANDSCAPE MOUND



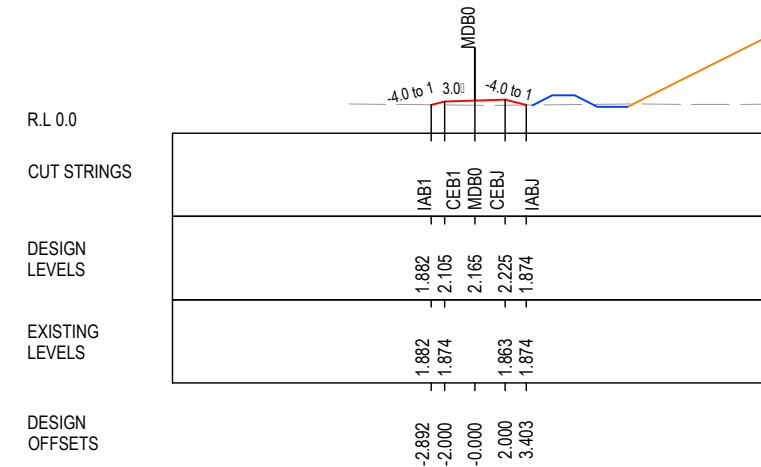
CH. 125



CH. 175



CH. 100



CH. 150

MAY BE INCOMPLETE IF COPIED
mm ON A3 SIZE ORIGINAL

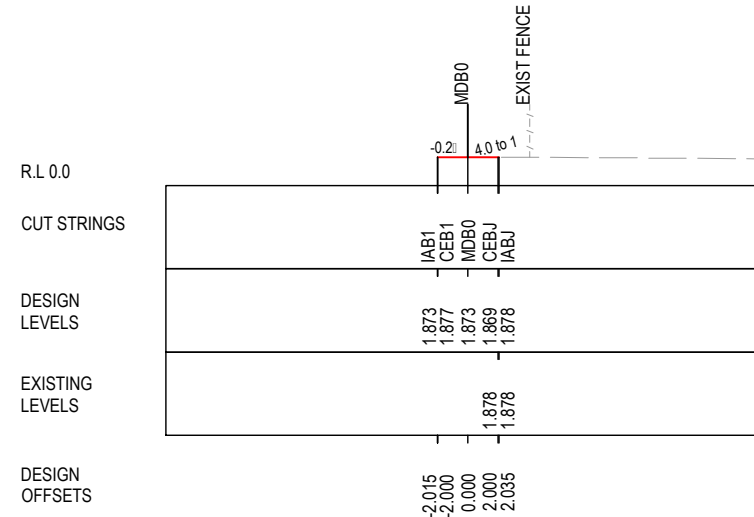
G:\21\25\146\CADD\DRG\RA_Alignment_Earthworks\W2B-GHD-A-RA-DRG-11850.dwg

***Disclaimer:** This information is to be used only for the purpose of inspecting fixing or varying road levels in accordance with Part 3 of the Roads Act 1993. In some locations the road configuration has been refined without impacting the road level.

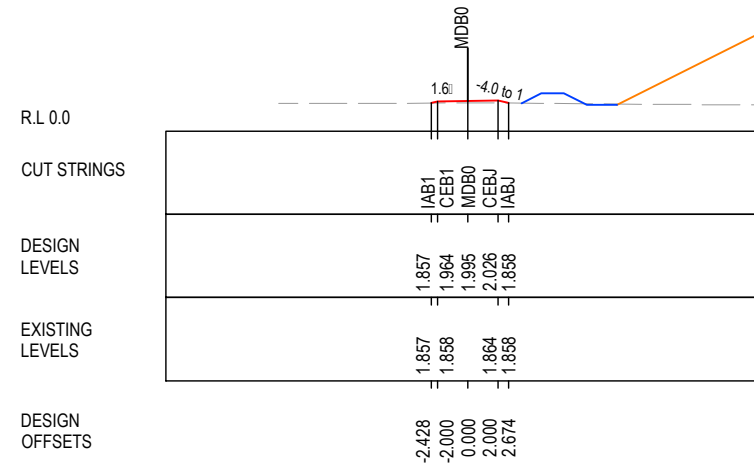
ACCEPTED FOR CONSTRUCTION

DESIGN LOT CODE A-81-RA-01		DESIGN MODEL FILE(S) USED FOR DOCUMENTATION OF THIS DRAWING W2B-GHD-A-RA-MOD-00008.txt		PLOT DATE / TIME 1 February 2017 1:44:27 PM		PLOT BY Franl Bathan		CLIENT CLARENCE VALLEY COUNCIL HW10 - PACIFIC HIGHWAY		PART 4	
MENDMENT / REVISION DESCRIPTION ISSUED FOR CONSTRUCTION		SCALES ON A3 SIZE DRAWING 		DRAWINGS / DESIGN PREPARED BY 		TITLE ROAD ALIGNMENT AND EARTHWORKS 3AB		NSW GOVERNMENT Transport Roads & Maritime Services		SHEET No. 1 OF 2	
WVR No. / APPROVAL - / AH		CO-ORDINATE SYSTEM MGA ZONE 56		HEIGHT DATUM AHD		DESIGNER N.CUPAC		PREPARED FOR PACIFIC HIGHWAY PACIFIC HIGHWAY OFFICE		RMS REGISTRATION No. DS2016/000619	
						DESIGN CHECK R.PRAST		GRAFTON		ISSUE STATUS ISSUED FOR CONSTRUCTION	
						DRG CHECK A.FRENCH		EDMS No. SF2015/118045		SHEET No. RA-A-41972	
						DESIGN N.CUPAC				ISSUE A	
						DESIGN CHECK R.PRAST					
						DESIGN MNGR B.HANCOCK					
						PROJECT MNGR A.HORTON					

LEGEND	
	EXISTING SURFACE
	FINAL DESIGN SURFACE
	ENABLING WORKS DESIGN SURFACE
	DRAINAGE DESIGN
	LANDSCAPE MOUND



CH. 224



CH. 200

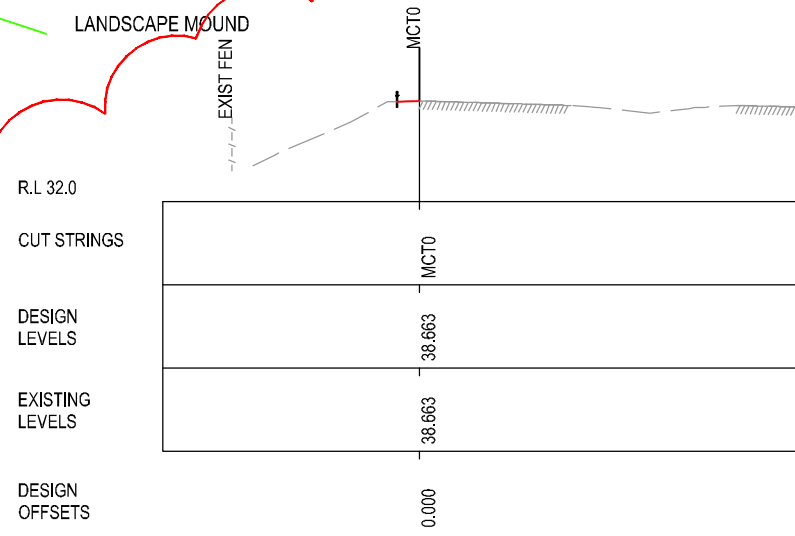
MAY BE INCOMPLETE IF COPIED
mm ON A3 SIZE ORIGINAL
G:\21\25148\CADD\DRG\RA_Alignment_Earthworks\W2B-GHD-A-RA-DRG-41850.dwg

***Disclaimer:** This information is to be used only for the purpose of inspecting fixing or varying road levels in accordance with Part 3 of the Roads Act 1993. In some locations the road configuration has been refined without impacting the road level.

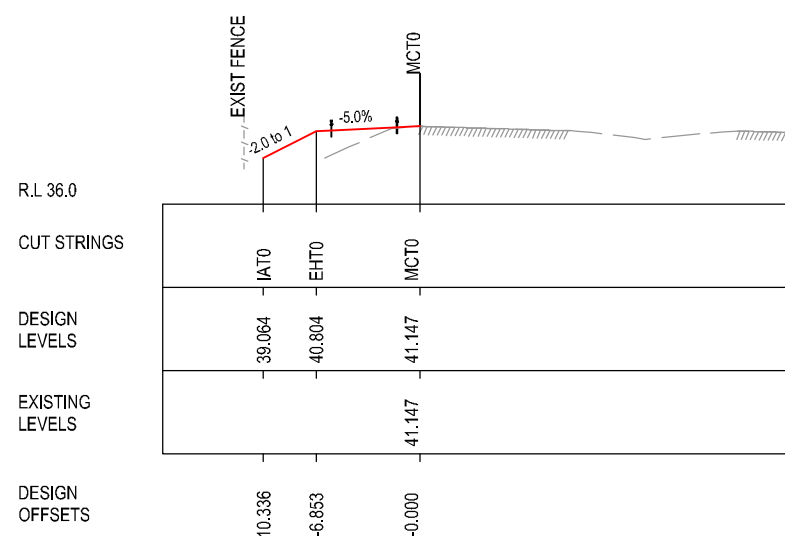
ACCEPTED FOR CONSTRUCTION

DESIGN LOT CODE A-81-RA-01		DESIGN MODEL FILE(S) USED FOR DOCUMENTATION OF THIS DRAWING W2B-GHD-A-RA-MOD-00008.txt		PLOT DATE / TIME 1 February 2017 1:44:31 PM		PLOT BY Franz Bathan		CLIENT CLARENCE VALLEY COUNCIL HW10 - PACIFIC HIGHWAY		A3	
REVISION / REVISION DESCRIPTION ISSUED FOR CONSTRUCTION		SCALES ON A3 SIZE DRAWING 		DRAWINGS / DESIGN PREPARED BY 		TITLE ROAD ALIGNMENT AND EARTHWORKS 3AB		NSW GOVERNMENT Transport Roads & Maritime Services		PART 4	
WVR No. APPROVAL -- AH		CO-ORDINATE SYSTEM MGA ZONE 56		HEIGHT DATUM AHD		DATE 31.01.17		PREPARED FOR PACIFIC HIGHWAY OFFICE PACIFIC HIGHWAY OFFICE		RMS REGISTRATION No. DS2016/000619	
						NAME V.LOUISE A.FRENCH N.CUPAC R.PRAST B.HANCOCK A.HORTON		DATE 31.01.17 31.01.17 31.01.17 31.01.17 31.01.17 31.01.17		SHEET No. RA-A-41973 ISSUE A	
						PROJECT MNGR A.HORTON		ISSUE STATUS ISSUED FOR CONSTRUCTION		EDMS No. SF2015/118045	

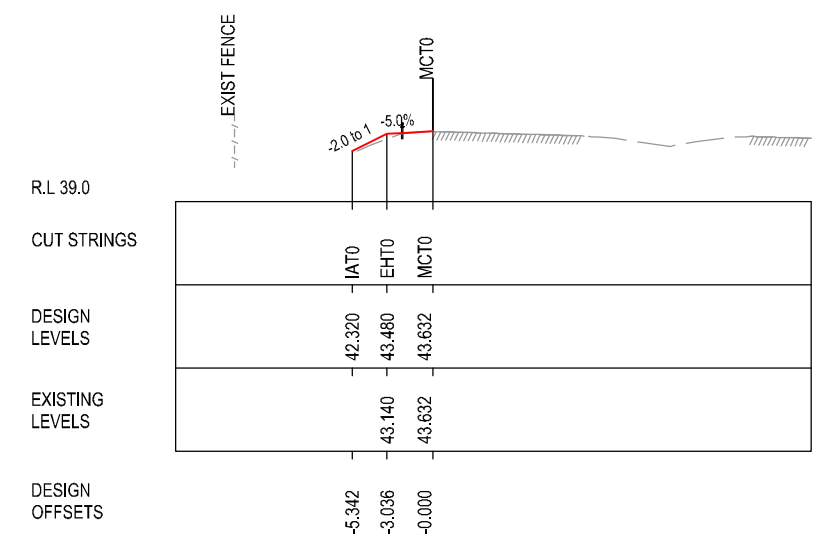
- LEGEND**
- EXISTING SURFACE
 - FINAL DESIGN SURFACE
 - ENABLING WORKS DESIGN SURFACE
 - DRAINAGE DESIGN
 - LANDSCAPE MOUND



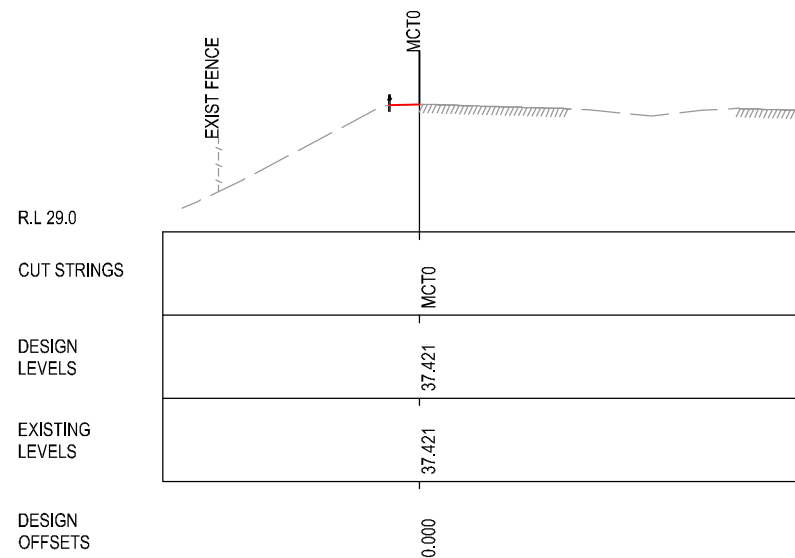
CH. 25



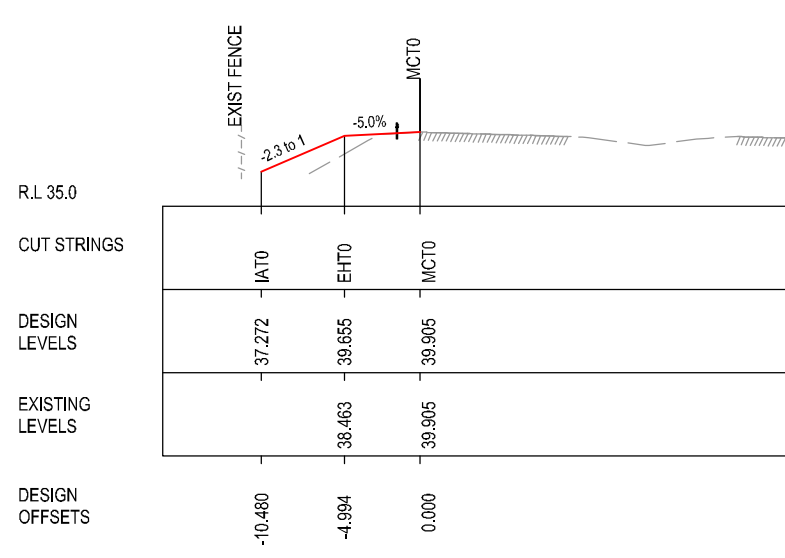
CH. 75



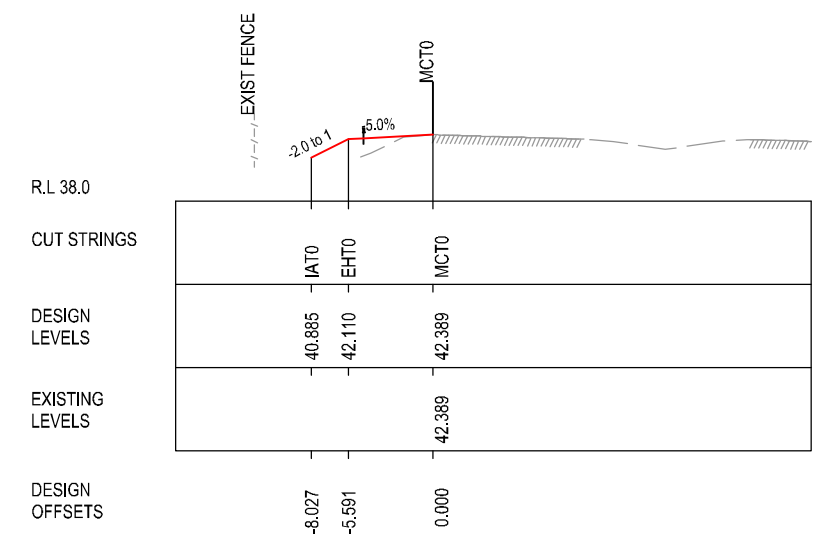
CH. 125



CH. 0



CH. 50



CH. 100

I MAY BE INCOMPLETE IF COPIED FROM A3 SIZE ORIGINAL

***Disclaimer:** This information is to be used only for the purpose of inspecting fixing or varying road levels in accordance with Part 3 of the Roads Act 1993. In some locations the road configuration has been refined without impacting the road level.

ACCEPTED FOR CONSTRUCTION

DESIGN LOT CODE A-81-RA-01		DESIGN MODEL FILE(S) USED FOR DOCUMENTATION OF THIS DRAWING W2B-GHD-A-RA-MOD-00008.txt		PLOT DATE / TIME 24 May 2019 4:10:50 PM		PLOT BY Fatima Jahura		CLIENT CLARENCE VALLEY COUNCIL HW10 - PACIFIC HIGHWAY WOOLGOOLGA TO BALLINA UPGRADE PORTION A - GLENUGIE TO MACLEAN ROAD ALIGNMENT AND EARTHWORKS 3AB CROSS SECTIONS - MCTO - ITS SITE 1		A3	
REVISION / REVISION DESCRIPTION		SCALES ON A3 SIZE DRAWING		DRAWINGS / DESIGN PREPARED BY		TITLE		NSW GOVERNMENT Transport Roads & Maritime Services		SHEET No. 1 OF 1	
ISSUED FOR CONSTRUCTION		0 5 10 15 20 25		GHD		DRAWN		PREPARED FOR PACIFIC HIGHWAY PACIFIC HIGHWAY OFFICE GRAFTON		PART 4	
ISSUED FOR CONSTRUCTION (CPS 007)		SCALE 1:500m		BG & E		DRG CHECK		RMS REGISTRATION No. DS2016/000619		ISSUE C	
ISSUED FOR CONSTRUCTION (CPS 007)		CO-ORDINATE SYSTEM MGA ZONE 56		HEIGHT DATUM AHD		DESIGN		EDMS No. SF2015/118045		SHEET No. RA-A-41982	
						DESIGN CHECK					
						DESIGN MNGR					
						PROJECT MNGR					



pacifichighway.nsw.gov.au



1800 778 900



PO Box 546 Grafton NSW 2460