



Australian Government

BUILDING OUR FUTURE



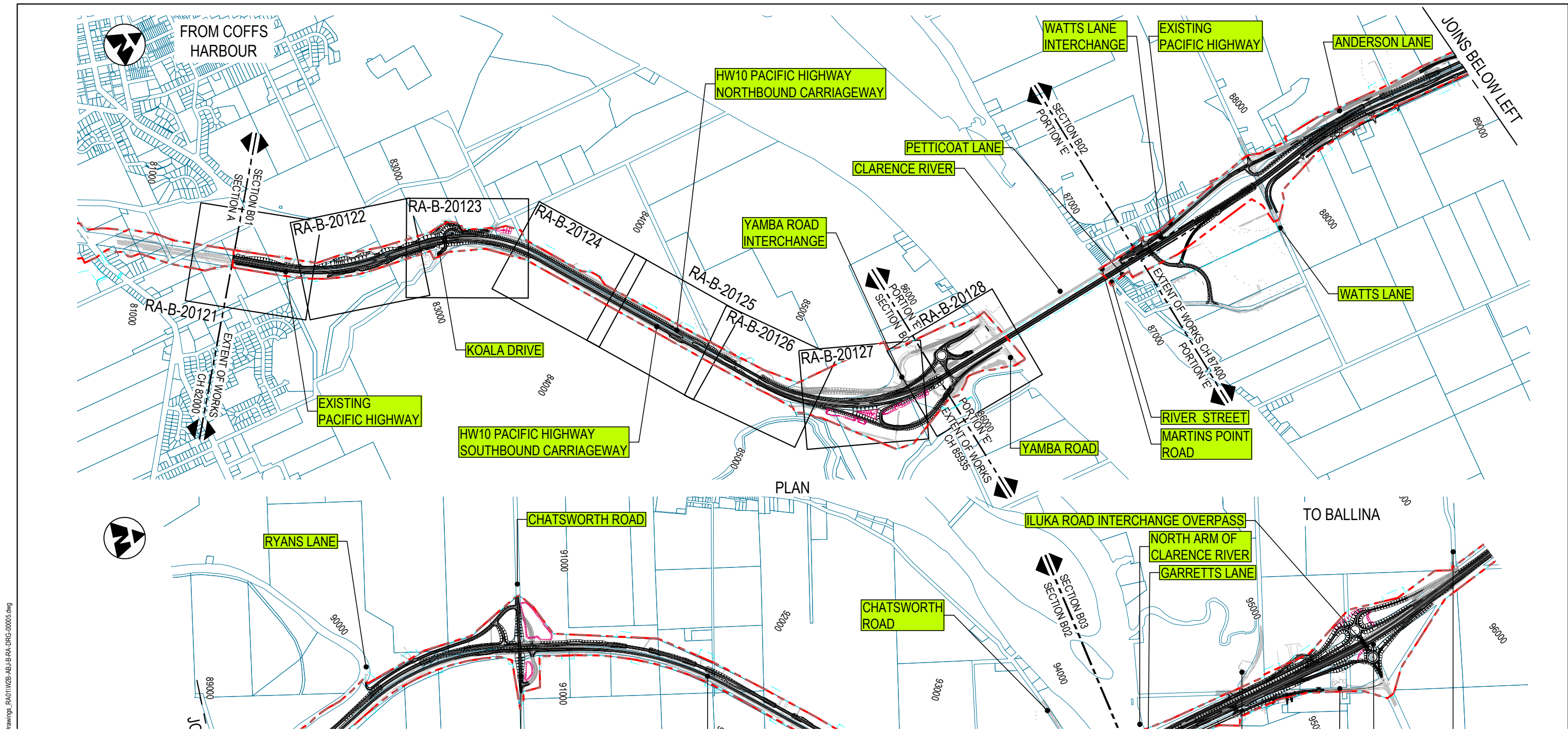
Woolgoolga to Ballina Pacific Highway upgrade

Maclean to Devils Pulpit

Fixing or varying road levels

Book one of three

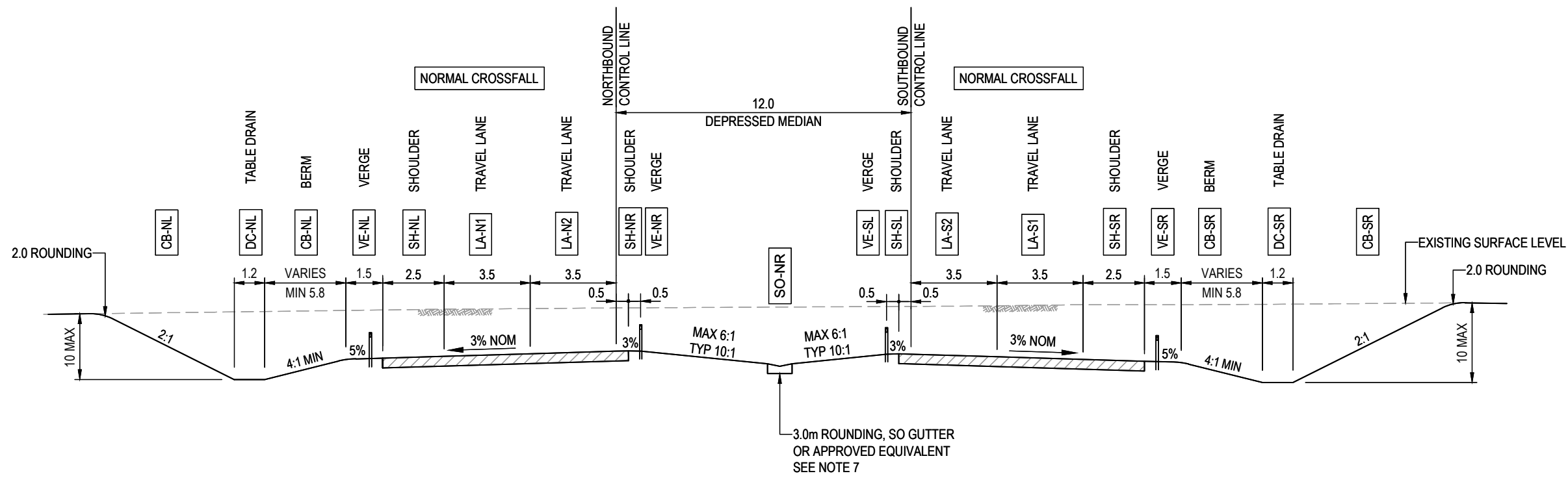




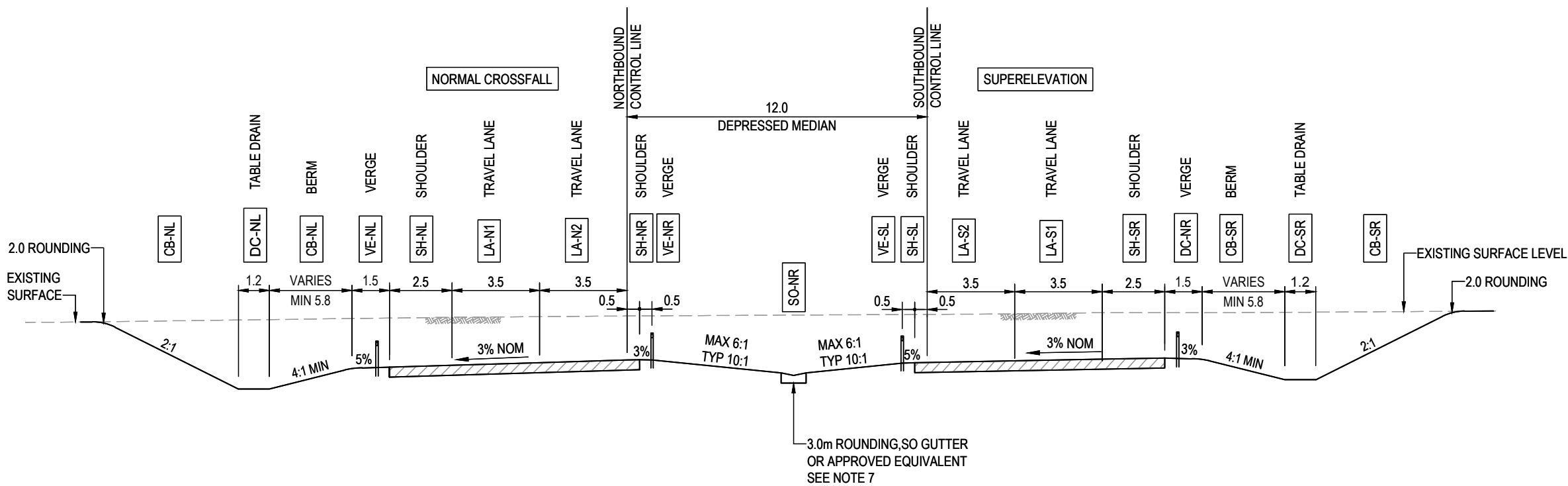
Drawings_RA01\WZB-AB-LB-RA-DRG-00015.dwg

*Disclaimer: This information is to be used only for the purpose of inspecting fixing or varying road levels in accordance with Part 3 of the Roads Act 1993. In some locations the road configuration has been refined without impacting the road level.

MAY BE INCOMPLETE IF COPIED
C:\Project\wise\W2B\Working\Drawings_RA01\W2B-ABJ-B-RA-DRG-01101.dwg
11 ON A3 SIZE ORIGINAL



TYPICAL CROSS-SECTION 01
DUAL CARRIAGEWAY HIGHWAY
12m DEPRESSED MEDIAN IN SHALLOW CUT



TYPICAL CROSS-SECTION 02
DUAL CARRIAGEWAY HIGHWAY
12m DEPRESSED MEDIAN IN SHALLOW CUT
(SUPERELEVATION)

- NOTES**
1. ALL DIMENSIONS IN METRES UNLESS SPECIFIED OTHERWISE
 2. FOR VERGE TREATMENT AND ROUNDING DETAILS, REFER TO ROAD PAVEMENT DESIGN LOT 0-81-RV-01.
 3. FOR PAVEMENT EDGE AND SUBSURFACE DRAINAGE DETAILS, REFER TO ROAD PAVEMENT DESIGN LOT 0-81-RV-01.
 4. FOR TYPICAL TABLE DRAIN DETAILS, REFER TO LONGITUDINAL DRAINAGE DESIGN LOT 0-81-DL-01.
 5. FOR GUIDE POST AND SAFETY BARRIER DETAILS, REFER TO ROAD FURNITURE DESIGN LOT 0-81-RF-01.
 6. FOR TYPICAL CROSS-SECTIONAL LANDSCAPING DETAILS, REFER TO LANDSCAPING DESIGN LOT B-84-LL-01; B-84-LL-02 & B-84-LL-03.
 7. SO GUTTER (OR APPROVED EQUIVALENT) TO BE PROVIDED TO MEDIAN INVERT WHERE LONGITUDINAL GRADE <0.5%

- LEGEND**
- WIRE ROPE SAFETY BARRIER (WRSB)
 - GUIDEPOSTS
 - W BEAM GUARD RAIL
 - BRIDGE BARRIER
 - EXISTING PAVEMENT
 - EXISTING SURFACE
 - PROPOSED PAVEMENT

***Disclaimer:** This information is to be used only for the purpose of inspecting fixing or varying road levels in accordance with Part 3 of the Roads Act 1993. In some locations the road configuration has been refined without impacting the road level.

ACCEPTED FOR CONSTRUCTION

	DESIGN LOT CODE B-81-RA-01	DESIGN MODEL FILE(S) USED FOR DOCUMENTATION OF THIS DRAWING W2B-ABJ-B-RA-MOD-09001_WEEK_53	PLOT DATE / TIME 16/12/16 3:15:34 PM James Terpening	PLOT BY	CLIENT
AMENDMENT / REVISION DESCRIPTION ISSUED FOR CONSTRUCTION	WVR No. APPROVAL D.G.	SCALES ON A3 SIZE DRAWING 0 2 4 6 8 10 SCALE 1:200m	DRAWINGS / DESIGN PREPARED BY ARCADIS Beca	TITLE NAME DATE	CLARENCE VALLEY COUNCIL HW10 - PACIFIC HIGHWAY UPGRADE MACLEAN TO DEVILS PULPIT PORTION B ROAD ALIGNMENT TYPICAL CROSS SECTIONS
		CO-ORDINATE SYSTEM MGA ZONE 56		DRAWN DANIEL BEGOS 16.12.16	SHEET No. 01 OF 18
		HEIGHT DATUM AHD		DRG CHECK CRAIG DUNNINGHAM 16.12.16	PART 1
				DESIGN ANDREW FRITH 16.12.16	ISSUE A
				DESIGN CHECK RICHARD NOBLE 16.12.16	RMS REGISTRATION No. DS2016/000619
				DESIGN MNGR DAVID GREY 16.12.16	ISSUE STATUS ISSUED FOR CONSTRUCTION
				PROJECT MNGR GREG RIORDAN 16.12.16	EDMS No. SF2015/118045 SHEET No. RA-B-01101
					© Roads and Maritime Services










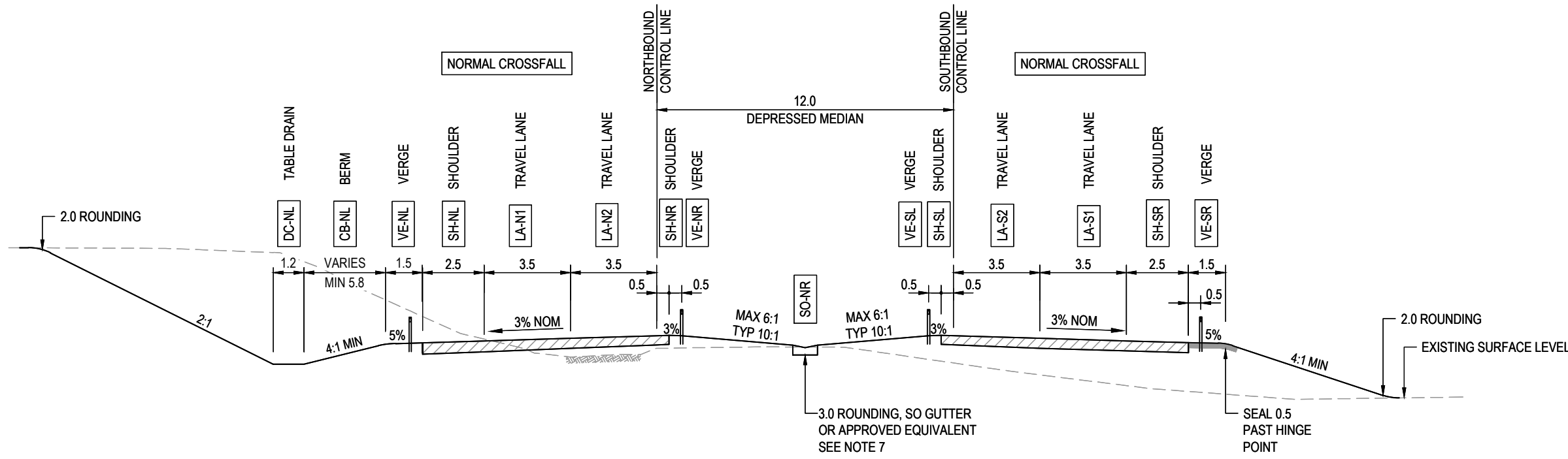
PREPARED FOR
PACIFIC HIGHWAY OFFICE

NOTES

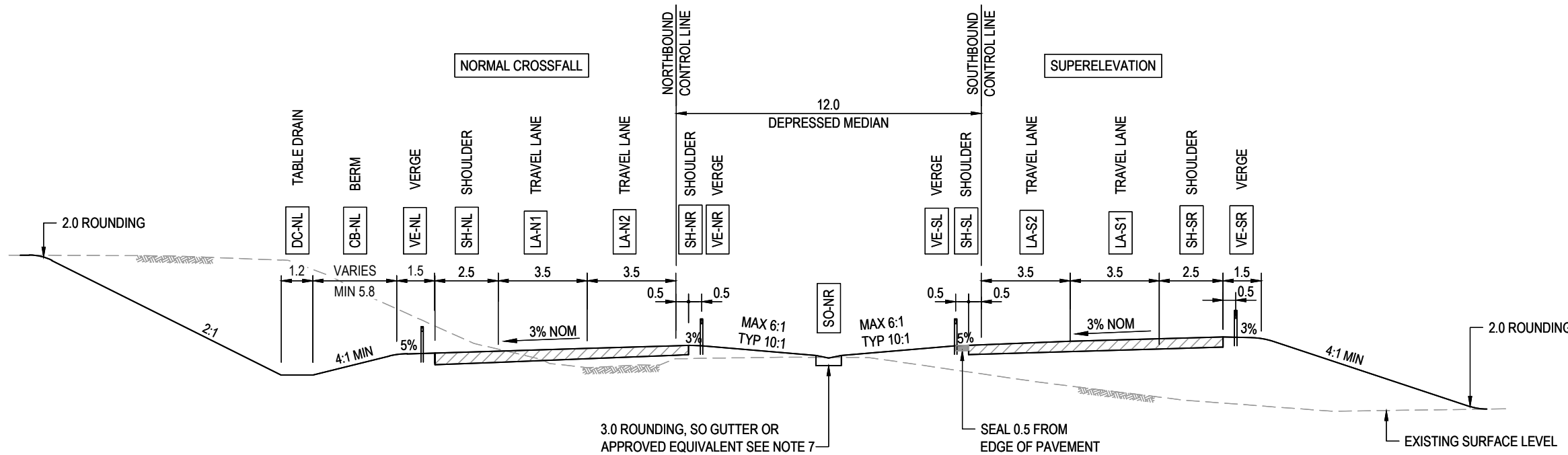
1. ALL DIMENSIONS IN METRES UNLESS SPECIFIED OTHERWISE
2. FOR VERGE TREATMENT AND ROUNDING DETAILS, REFER TO ROAD PAVEMENT DESIGN LOT 0-81-RV-01.
3. FOR PAVEMENT EDGE AND SUBSURFACE DRAINAGE DETAILS, REFER TO ROAD PAVEMENT DESIGN LOT 0-81-RV-01.
4. FOR TYPICAL TABLE DRAIN DETAILS, REFER TO LONGITUDINAL DRAINAGE DESIGN LOT 0-81-DL-01.
5. FOR GUIDE POST AND SAFETY BARRIER DETAILS, REFER TO ROAD FURNITURE DESIGN LOT 0-81-RF-01.
6. FOR TYPICAL CROSS-SECTIONAL LANDSCAPING DETAILS, REFER TO LANDSCAPING DESIGN LOT B-84-LL-01; B-84-LL-02 & B-84-LL-03.
7. SO GUTTER (OR APPROVED EQUIVALENT) TO BE PROVIDED TO MEDIAN INVERT WHERE LONGITUDINAL GRADE <0.5%

LEGEND

-  WIRE ROPE SAFETY BARRIER (WRSB)
-  GUIDEPOSTS
-  W BEAM GUARD RAIL
-  BRIDGE BARRIER
-  EXISTING PAVEMENT
-  EXISTING SURFACE
-  PROPOSED PAVEMENT



TYPICAL CROSS-SECTION 03
DUAL CARRIAGEWAY HIGHWAY
12m DEPRESSED MEDIAN IN SHALLOW CUT/FILL (<2.5m)



TYPICAL CROSS-SECTION 04
DUAL CARRIAGEWAY HIGHWAY
12m DEPRESSED MEDIAN IN SHALLOW CUT/FILL (<2.5m)
(SUPERELEVATION)

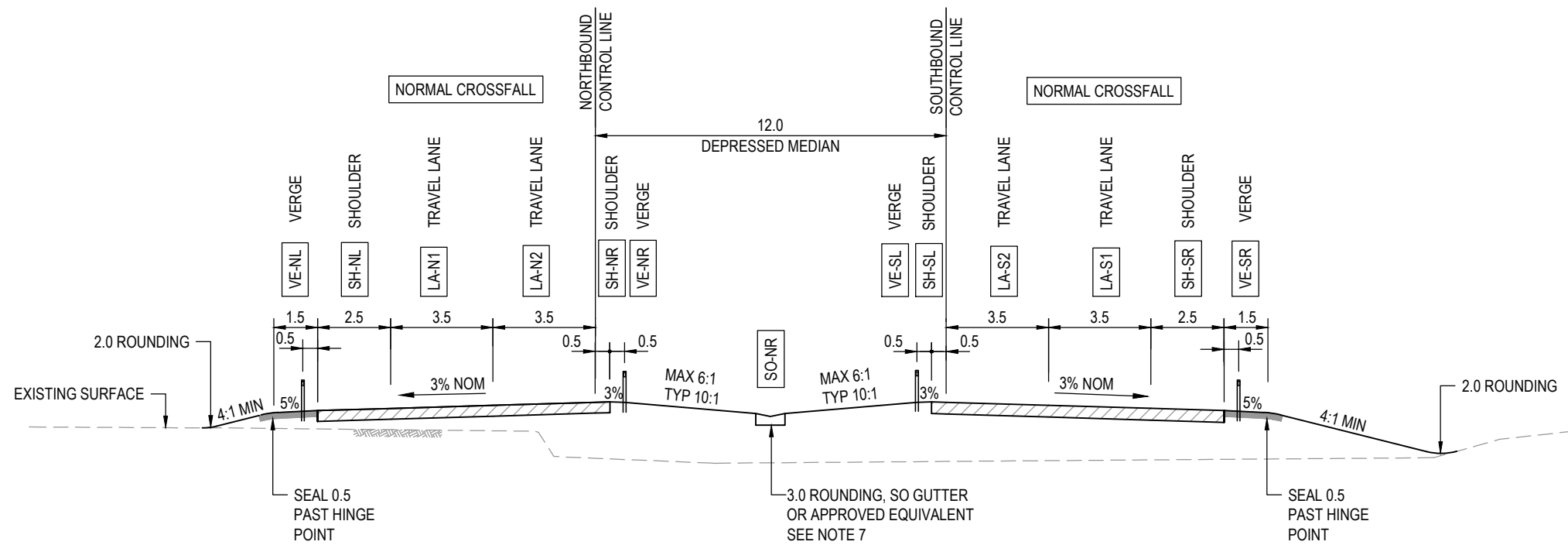
ACCEPTED FOR CONSTRUCTION

MAY BE INCOMPLETE IF COPIED FROM A3 SIZE ORIGINAL

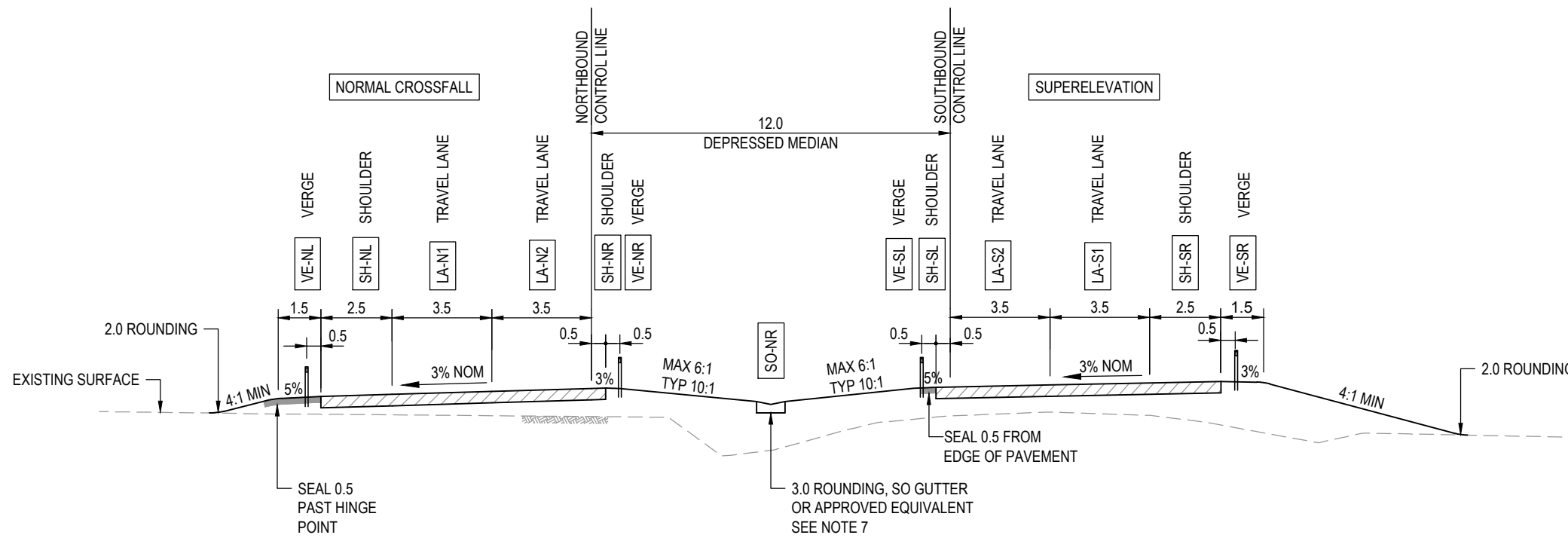
***Disclaimer:** This information is to be used only for the purpose of inspecting fixing or varying road levels in accordance with Part 3 of the Roads Act 1993. In some locations the road configuration has been refined without impacting the road level.

DESIGN LOT CODE B-81-RA-01		DESIGN MODEL FILE(S) USED FOR DOCUMENTATION OF THIS DRAWING W2B-ABJ-B-RA-MOD-09001_WEEK_53		PLOT DATE / TIME 16/12/16 3:15:37 PM James Terpening		PLOT BY JAMES TERPENING		CLIENT CLARENCE VALLEY COUNCIL HW10 - PACIFIC HIGHWAY UPGRADE MACLEAN TO DEVILS PULPIT PORTION B ROAD ALIGNMENT TYPICAL CROSS SECTIONS		A3
AMENDMENT / REVISION DESCRIPTION ISSUED FOR CONSTRUCTION		WVR No. APPROVAL D.G.		DRAWINGS / DESIGN PREPARED BY ARCADIS Beca ABJV		TITLE DRAWN: DANIEL BEGOS 16.12.16 DRG CHECK: CRAIG DUNNINGHAM 16.12.16 DESIGN: ANDREW FRITH 16.12.16 DESIGN CHECK: RICHARD NOBLE 16.12.16 DESIGN MNGR: DAVID GREY 16.12.16 PROJECT MNGR: GREG RIORDAN 16.12.16		NSW GOVERNMENT Transport Roads & Maritime Services		RMS REGISTRATION No. DS2016/000619 ISSUE STATUS: ISSUED FOR CONSTRUCTION EDMS No. SF2015/118045 SHEET No. RA-B-01102 ISSUE A
SCALE 1:200m		CO-ORDINATE SYSTEM MGA ZONE 56		HEIGHT DATUM AHD		PREPARED FOR PACIFIC HIGHWAY OFFICE		SHEET No. 02 OF 18		

MAY BE INCOMPLETE IF COPIED
C:\Project\wise\W2B\Working_Drawings_RA01\W2B-ABJ-B-RA-DRG-01103.dwg
11 ON A3 SIZE ORIGINAL



TYPICAL CROSS-SECTION 05
DUAL CARRIAGEWAY HIGHWAY
12m DEPRESSED MEDIAN IN SHALLOW FILL (<2.5m)



TYPICAL CROSS-SECTION 06
DUAL CARRIAGEWAY HIGHWAY
12m DEPRESSED MEDIAN IN SHALLOW FILL
(SUPERELEVATION)

NOTES

1. ALL DIMENSIONS IN METRES UNLESS SPECIFIED OTHERWISE
2. FOR VERGE TREATMENT AND ROUNDING DETAILS, REFER TO ROAD PAVEMENT DESIGN LOT 0-81-RV-01.
3. FOR PAVEMENT EDGE AND SUBSURFACE DRAINAGE DETAILS, REFER TO ROAD PAVEMENT DESIGN LOT 0-81-RV-01.
4. FOR TYPICAL TABLE DRAIN DETAILS, REFER TO LONGITUDINAL DRAINAGE DESIGN LOT 0-81-DL-01.
5. FOR GUIDE POST AND SAFETY BARRIER DETAILS, REFER TO ROAD FURNITURE DESIGN LOT 0-81-RF-01.
6. FOR TYPICAL CROSS-SECTIONAL LANDSCAPING DETAILS, REFER TO LANDSCAPING DESIGN LOT B-84-LL-01; B-84-LL-02 & B-84-LL-03.
7. SO GUTTER (OR APPROVED EQUIVALENT) TO BE PROVIDED TO MEDIAN INVERT WHERE LONGITUDINAL GRADE <0.5%

LEGEND

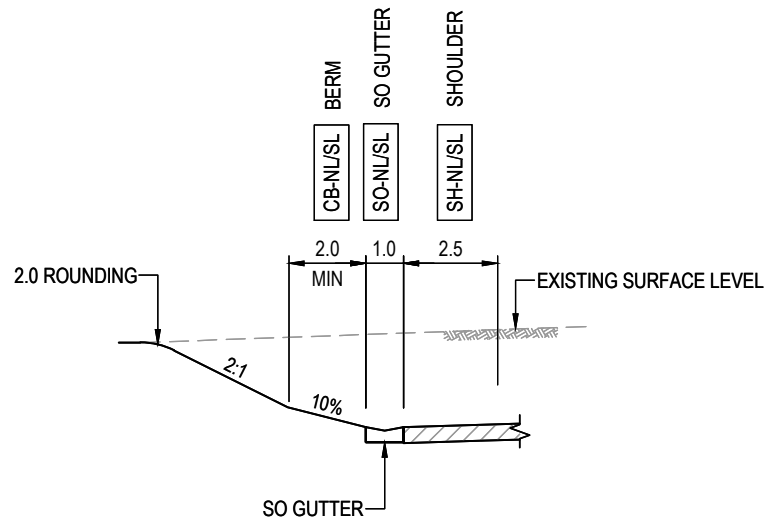
- WIRE ROPE SAFETY BARRIER (WRSB)
- GUIDEPOSTS
- W BEAM GUARD RAIL
- BRIDGE BARRIER
- EXISTING PAVEMENT
- EXISTING SURFACE
- PROPOSED PAVEMENT

***Disclaimer:** This information is to be used only for the purpose of inspecting fixing or varying road levels in accordance with Part 3 of the Roads Act 1993. In some locations the road configuration has been refined without impacting the road level.

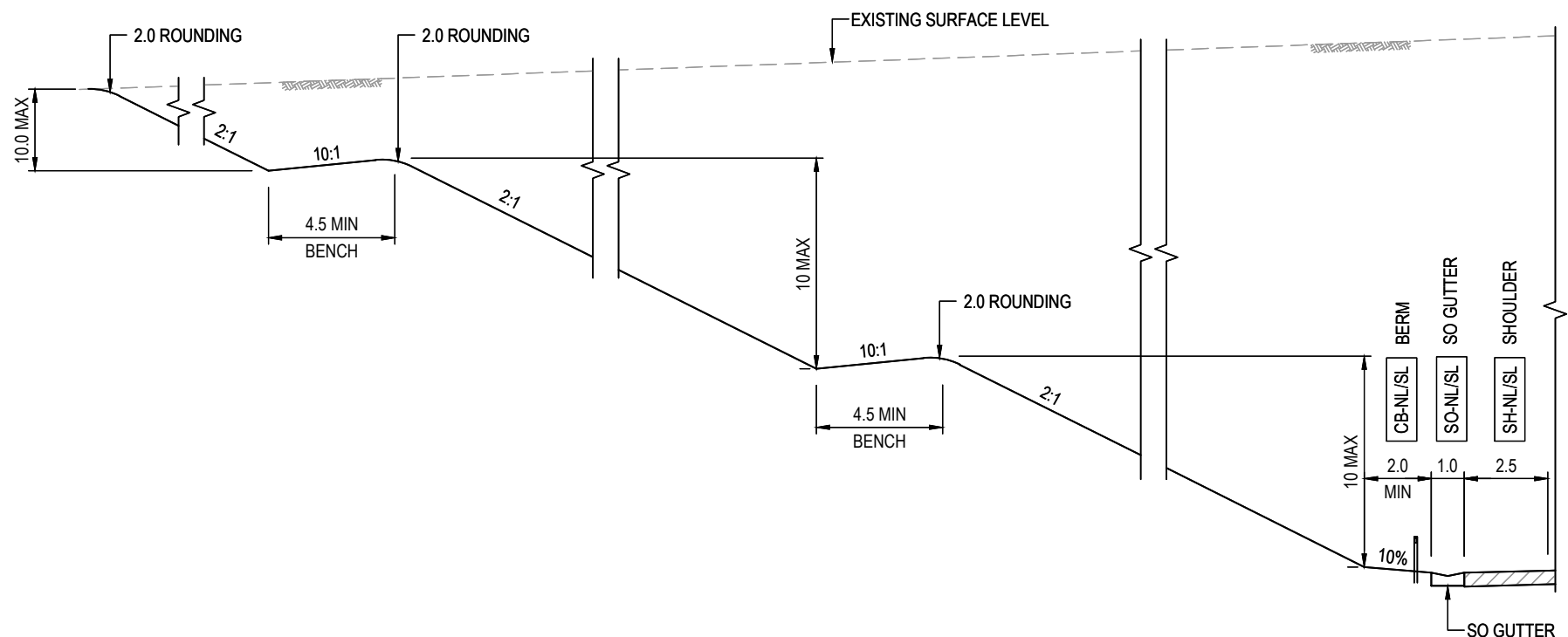
ACCEPTED FOR CONSTRUCTION

	DESIGN LOT CODE B-81-RA-01	DESIGN MODEL FILE(S) USED FOR DOCUMENTATION OF THIS DRAWING W2B-ABJ-B-RA-MOD-09001_WEEK_53	PLOT DATE / TIME 16/12/16 3:15:39 PM James Terpening	PLOT BY James Terpening	CLIENT CLARENCE VALLEY COUNCIL HW10 - PACIFIC HIGHWAY UPGRADE MACLEAN TO DEVILS PULPIT PORTION B ROAD ALIGNMENT TYPICAL CROSS SECTIONS
AMENDMENT / REVISION DESCRIPTION ISSUED FOR CONSTRUCTION	WVR No. APPROVAL D.G.	SCALES ON A3 SIZE DRAWING SCALE 1:200m	DRAWINGS / DESIGN PREPARED BY 	TITLE DRAWN DRG CHECK DESIGN DESIGN CHECK DESIGN MNGR PROJECT MNGR	NAME DANIEL BEGOS CRAIG DUNNINGHAM ANDREW FRITH RICHARD NOBLE DAVID GREY GREG RIORDAN
		CO-ORDINATE SYSTEM MGA ZONE 56	HEIGHT DATUM AHD	PREPARED FOR PACIFIC HIGHWAY OFFICE	RMS REGISTRATION No. DS2016/000619 ISSUE STATUS ISSUED FOR CONSTRUCTION
					EDMS No. SF2015/118045 SHEET No. RA-B-01103 ISSUE A

MAY BE INCOMPLETE IF COPIED
C:\Project\wise\W2B\Working_Drawings_RA01\W2B-ABJ-B-RA-DRG-01104.dwg
 11 ON A3 SIZE ORIGINAL



**ALTERNATE EDGE DETAIL 1A
 SHALLOW CUT WITH SO GUTTER**



**ALTERNATIVE EDGE DETAIL 1B
 DEEP CUT (>10m) WITH BENCHING**

- NOTES**
1. ALL DIMENSIONS IN METRES UNLESS SPECIFIED OTHERWISE
 2. FOR VERGE TREATMENT AND ROUNDING DETAILS, REFER TO ROAD PAVEMENT DESIGN LOT 0-81-RV-01.
 3. FOR PAVEMENT EDGE AND SUBSURFACE DRAINAGE DETAILS, REFER TO ROAD PAVEMENT DESIGN LOT 0-81-RV-01.
 4. FOR TYPICAL TABLE DRAIN DETAILS, REFER TO LONGITUDINAL DRAINAGE DESIGN LOT 0-81-DL-01.
 5. FOR GUIDE POST AND SAFETY BARRIER DETAILS, REFER TO ROAD FURNITURE DESIGN LOT 0-81-RF-01.
 6. FOR TYPICAL CROSS-SECTIONAL LANDSCAPING DETAILS, REFER TO LANDSCAPING DESIGN LOT B-84-LL-01; B-84-LL-02 & B-84-LL-03.
 7. SO GUTTER (OR APPROVED EQUIVALENT) TO BE PROVIDED TO MEDIAN INVERT WHERE LONGITUDINAL GRADE <0.5%

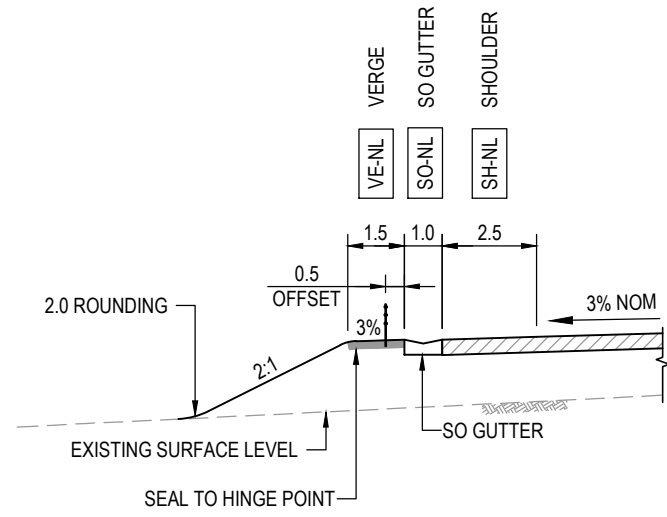
- LEGEND**
- WIRE ROPE SAFETY BARRIER (WRSB)
 - GUIDEPOSTS
 - W BEAM GUARD RAIL
 - BRIDGE BARRIER
 - EXISTING PAVEMENT
 - EXISTING SURFACE
 - PROPOSED PAVEMENT

***Disclaimer:** This information is to be used only for the purpose of inspecting fixing or varying road levels in accordance with Part 3 of the Roads Act 1993. In some locations the road configuration has been refined without impacting the road level.

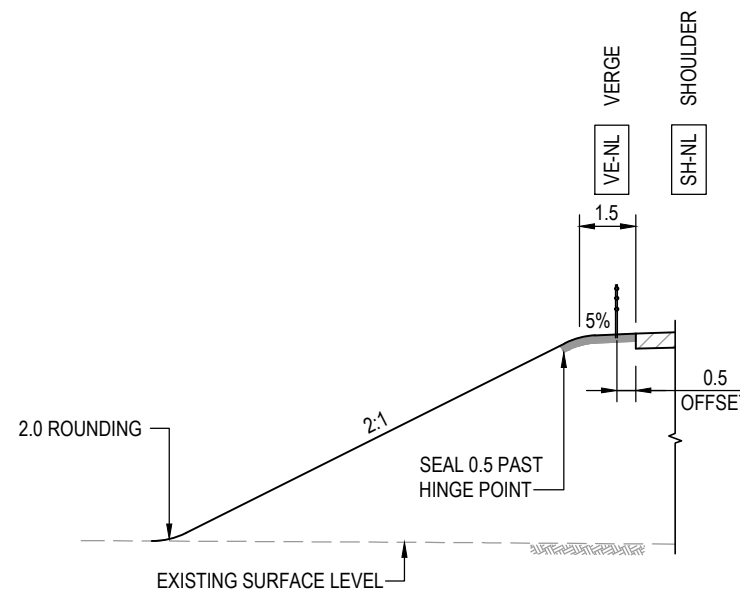
ACCEPTED FOR CONSTRUCTION

	DESIGN LOT CODE B-81-RA-01	DESIGN MODEL FILE(S) USED FOR DOCUMENTATION OF THIS DRAWING W2B-ABJ-B-RA-MOD-09001_WEEK_53	PLOT DATE / TIME 16/12/16 3:15:42 PM James Terpening	PLOT BY	CLIENT	A3
AMENDMENT / REVISION DESCRIPTION ISSUED FOR CONSTRUCTION	WVR No.	APPROVAL D.G.	SCALES ON A3 SIZE DRAWING 0 2 4 6 8 10 SCALE 1:200m	DRAWINGS / DESIGN PREPARED BY ARCADIS Beca	TITLE NAME DATE DRAWN DANIEL BEGOS 16.12.16 DRG CHECK CRAIG DUNNINGHAM 16.12.16 DESIGN ANDREW FRITH 16.12.16 DESIGN CHECK RICHARD NOBLE 16.12.16 DESIGN MNGR DAVID GREY 16.12.16 PROJECT MNGR GREG RIORDAN 16.12.16	CLARENCE VALLEY COUNCIL HW10 - PACIFIC HIGHWAY UPGRADE MACLEAN TO DEVILS PULPIT PORTION B ROAD ALIGNMENT TYPICAL CROSS SECTIONS RMS REGISTRATION No. DS2016/000619 ISSUE STATUS ISSUED FOR CONSTRUCTION
					NSW GOVERNMENT Transport Roads & Maritime Services PREPARED FOR PACIFIC HIGHWAY OFFICE	SHEET No. 04 OF 18 PART 1 ISSUE A © Roads and Maritime Services

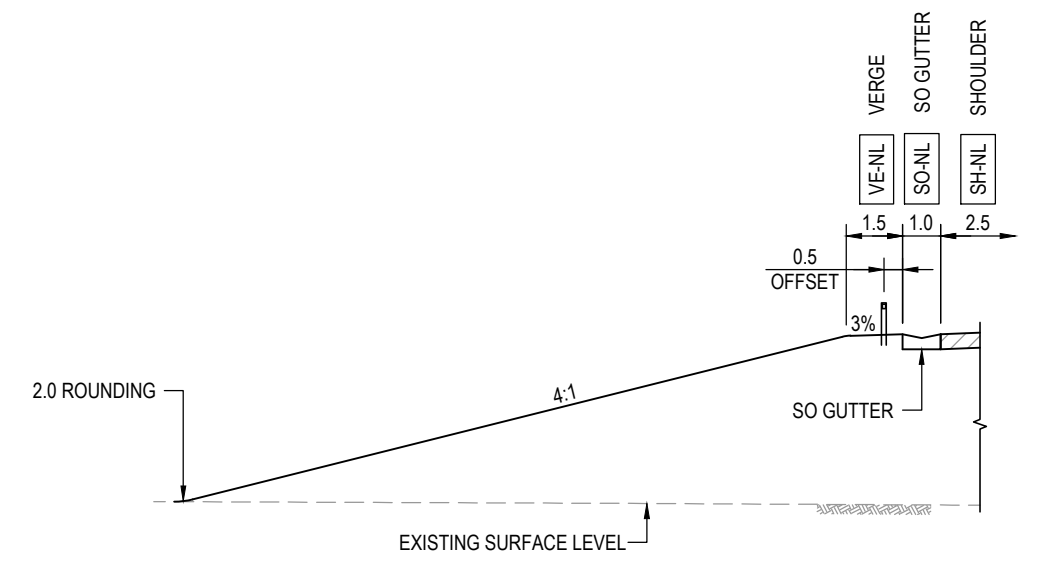
MAY BE INCOMPLETE IF COPIED
C:\Project\wise\WZB\Working\Drawings_RA01\WZB-ABJ-B-RA-DRG-01105.dwg
11 ON A3 SIZE ORIGINAL



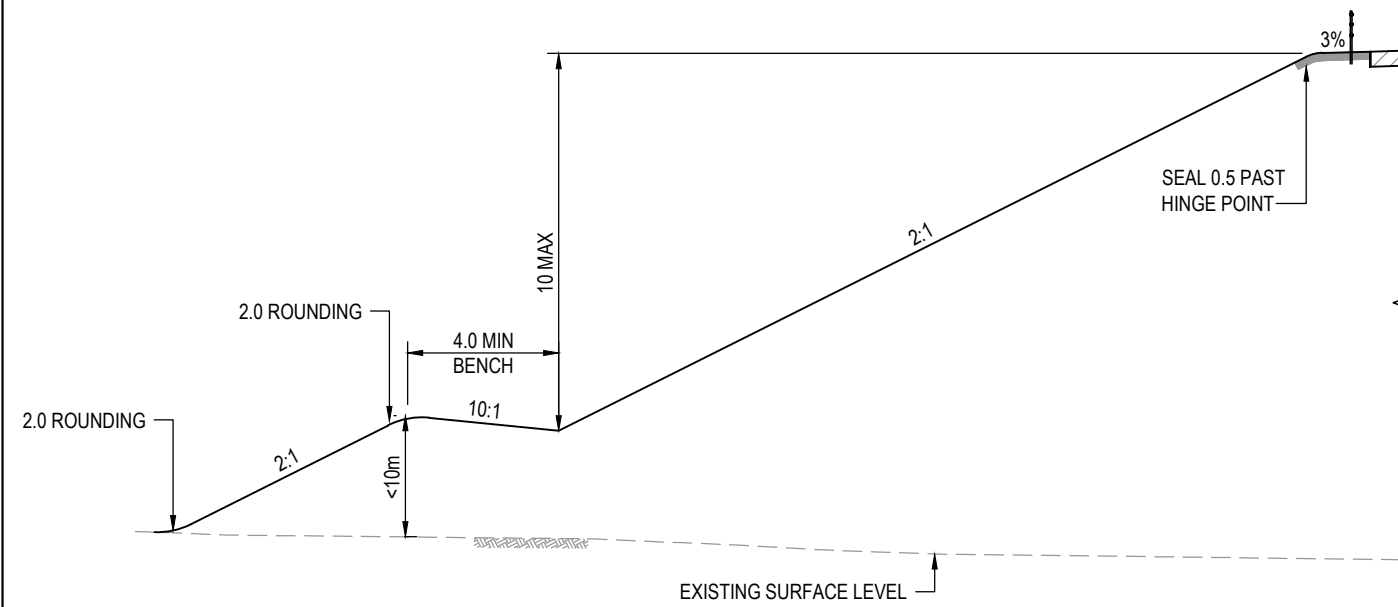
ALTERNATIVE EDGE DETAIL 5A
2:1 FILL WITH SO GUTTER AND WRSB



ALTERNATE EDGE DETAIL 5B
2:1 FILL WITH WRSB










ALTERNATE EDGE DETAIL 5C
4:1 FILL WITH SO GUTTER



ALTERNATE EDGE DETAIL 5D
HIGH FILL (>10m) WITH BENCHING

LEGEND


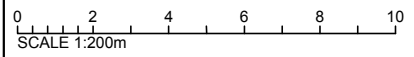



-  WIRE ROPE SAFETY BARRIER (WRSB)
-  GUIDEPOSTS
-  W BEAM GUARD RAIL
-  BRIDGE BARRIER
-  EXISTING PAVEMENT
-  EXISTING SURFACE
-  PROPOSED PAVEMENT

NOTES

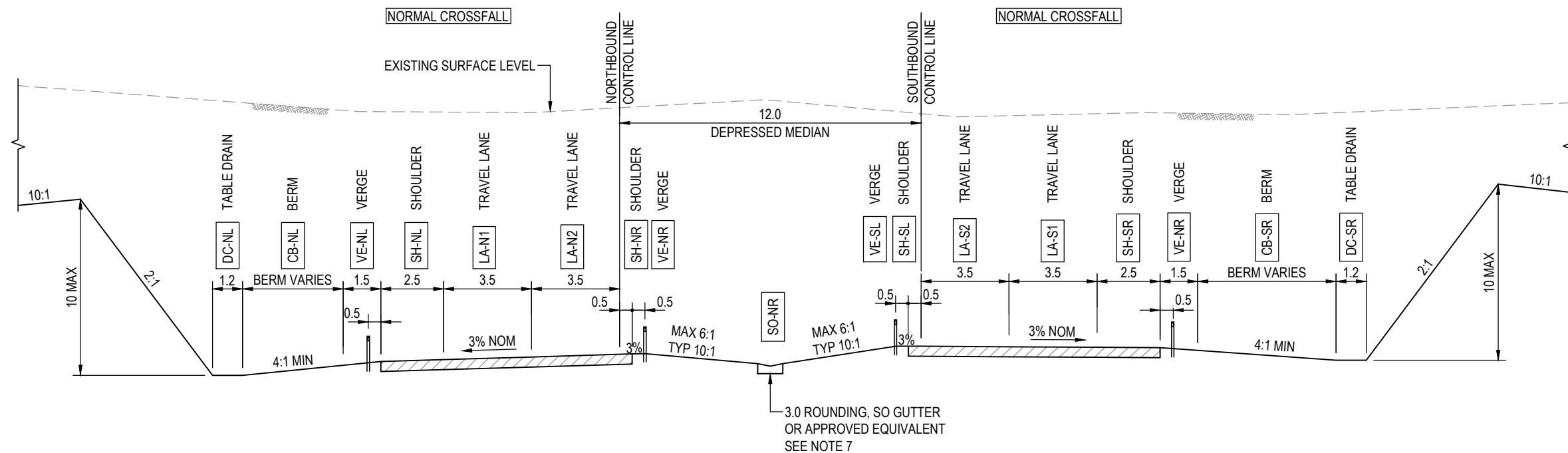
1. ALL DIMENSIONS IN METRES UNLESS SPECIFIED OTHERWISE
2. FOR VERGE TREATMENT AND ROUNDING DETAILS, REFER TO ROAD PAVEMENT DESIGN LOT 0-81-RV-01.
3. FOR PAVEMENT EDGE AND SUBSURFACE DRAINAGE DETAILS, REFER TO ROAD PAVEMENT DESIGN LOT 0-81-RV-01.
4. FOR TYPICAL TABLE DRAIN DETAILS, REFER TO LONGITUDINAL DRAINAGE DESIGN LOT 0-81-DL-01.
5. FOR GUIDE POST AND SAFETY BARRIER DETAILS, REFER TO ROAD FURNITURE DESIGN LOT 0-81-RF-01.
6. FOR TYPICAL CROSS-SECTIONAL LANDSCAPING DETAILS, REFER TO LANDSCAPING DESIGN LOT B-84-LL-01; B-84-LL-02 & B-84-LL-03.
7. SO GUTTER (OR APPROVED EQUIVALENT) TO BE PROVIDED TO MEDIAN INVERT WHERE LONGITUDINAL GRADE <0.5%

***Disclaimer:** This information is to be used only for the purpose of inspecting fixing or varying road levels in accordance with Part 3 of the Roads Act 1993. In some locations the road configuration has been refined without impacting the road level.

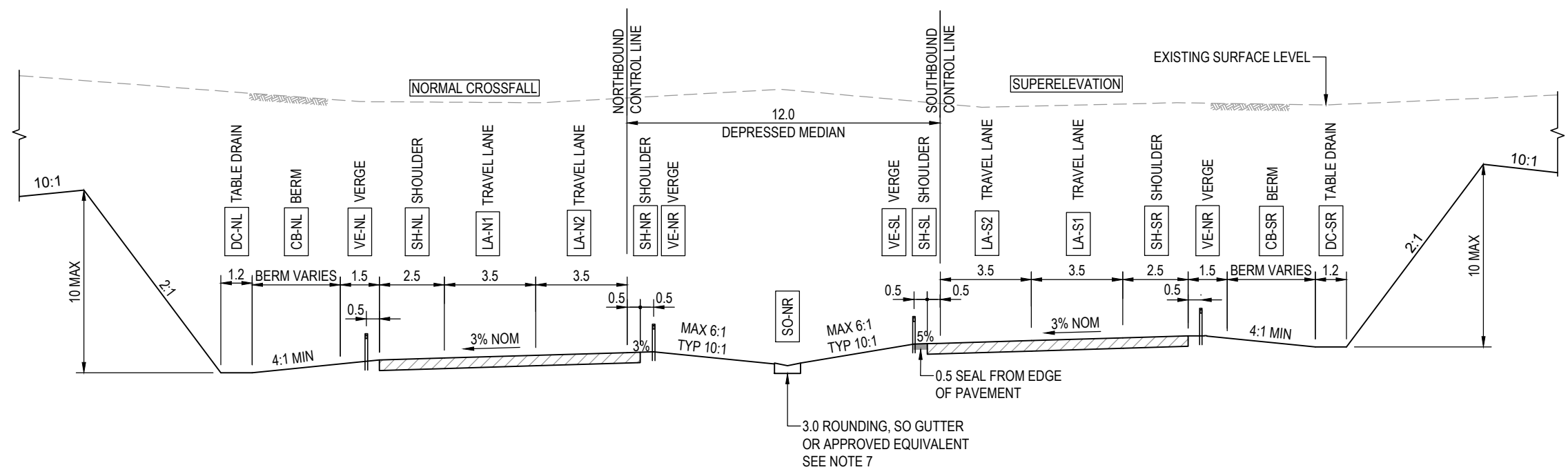
ACCEPTED FOR CONSTRUCTION

AMENDMENT / REVISION DESCRIPTION ISSUED FOR CONSTRUCTION	DESIGN LOT CODE B-81-RA-01	DESIGN MODEL FILE(S) USED FOR DOCUMENTATION OF THIS DRAWING W2B-ABJ-B-RA-MOD-09001_WEEK_53	PLOT DATE / TIME 16/12/16 3:15:44 PM James Terpening	PLOT BY James Terpening	CLIENT  Transport Roads & Maritime Services	A3																						
APPROVAL D.G.		SCALES ON A3 SIZE DRAWING  SCALE 1:200m	DRAWINGS / DESIGN PREPARED BY   		<table border="1" style="width: 100%; border-collapse: collapse;"> <thead> <tr> <th>TITLE</th> <th>NAME</th> <th>DATE</th> </tr> </thead> <tbody> <tr> <td>DRAWN</td> <td>DANIEL BEGOS</td> <td>16.12.16</td> </tr> <tr> <td>DRG CHECK</td> <td>CRAIG DUNNINGHAM</td> <td>16.12.16</td> </tr> <tr> <td>DESIGN</td> <td>ANDREW FRITH</td> <td>16.12.16</td> </tr> <tr> <td>DESIGN CHECK</td> <td>RICHARD NOBLE</td> <td>16.12.16</td> </tr> <tr> <td>DESIGN MNGR</td> <td>DAVID GREY</td> <td>16.12.16</td> </tr> <tr> <td>PROJECT MNGR</td> <td>GREG RIORDAN</td> <td>16.12.16</td> </tr> </tbody> </table>	TITLE	NAME	DATE	DRAWN	DANIEL BEGOS	16.12.16	DRG CHECK	CRAIG DUNNINGHAM	16.12.16	DESIGN	ANDREW FRITH	16.12.16	DESIGN CHECK	RICHARD NOBLE	16.12.16	DESIGN MNGR	DAVID GREY	16.12.16	PROJECT MNGR	GREG RIORDAN	16.12.16	PREPARED FOR PACIFIC HIGHWAY OFFICE	SHEET No. 05 OF 18 RMS REGISTRATION No. DS2016/000619 ISSUE STATUS ISSUED FOR CONSTRUCTION
TITLE	NAME	DATE																										
DRAWN	DANIEL BEGOS	16.12.16																										
DRG CHECK	CRAIG DUNNINGHAM	16.12.16																										
DESIGN	ANDREW FRITH	16.12.16																										
DESIGN CHECK	RICHARD NOBLE	16.12.16																										
DESIGN MNGR	DAVID GREY	16.12.16																										
PROJECT MNGR	GREG RIORDAN	16.12.16																										
CO-ORDINATE SYSTEM MGA ZONE 56		HEIGHT DATUM AHD		SHEET No. SF2015/118045 ISSUE No. RA-B-01105 ISSUE A		© Roads and Maritime Services																						

MAY BE INCOMPLETE IF COPIED
 1: ON A3 SIZE ORIGINAL
 C:\Project\wise\W2B\Working\Drawings_RA01\W2B-ABJ-B-RA-DRG-01106.dwg



TYPICAL CROSS-SECTION 07
 DUAL CARRIAGEWAY HIGHWAY
 12m DEPRESSED MEDIAN IN WIDENED CUT



TYPICAL CROSS-SECTION 08
 DUAL CARRIAGEWAY HIGHWAY
 12m DEPRESSED MEDIAN IN WIDENED CUT
 (SUPERELEVATION)

- NOTES**
1. ALL DIMENSIONS IN METRES UNLESS SPECIFIED OTHERWISE
 2. FOR VERGE TREATMENT AND ROUNDING DETAILS, REFER TO ROAD PAVEMENT DESIGN LOT 0-81-RV-01.
 3. FOR PAVEMENT EDGE AND SUBSURFACE DRAINAGE DETAILS, REFER TO ROAD PAVEMENT DESIGN LOT 0-81-RV-01.
 4. FOR TYPICAL TABLE DRAIN DETAILS, REFER TO LONGITUDINAL DRAINAGE DESIGN LOT 0-81-DL-01.
 5. FOR GUIDE POST AND SAFETY BARRIER DETAILS, REFER TO ROAD FURNITURE DESIGN LOT 0-81-RF-01.
 6. FOR TYPICAL CROSS-SECTIONAL LANDSCAPING DETAILS, REFER TO LANDSCAPING DESIGN LOT B-84-LL-01; B-84-LL-02 & B-84-LL-03.
 7. SO GUTTER (OR APPROVED EQUIVALENT) TO BE PROVIDED TO MEDIAN INVERT WHERE LONGITUDINAL GRADE <0.5%

- LEGEND**
- WIRE ROPE SAFETY BARRIER (WRSB)
 - GUIDEPOSTS
 - W BEAM GUARD RAIL
 - BRIDGE BARRIER
 - EXISTING PAVEMENT
 - EXISTING SURFACE
 - PROPOSED PAVEMENT

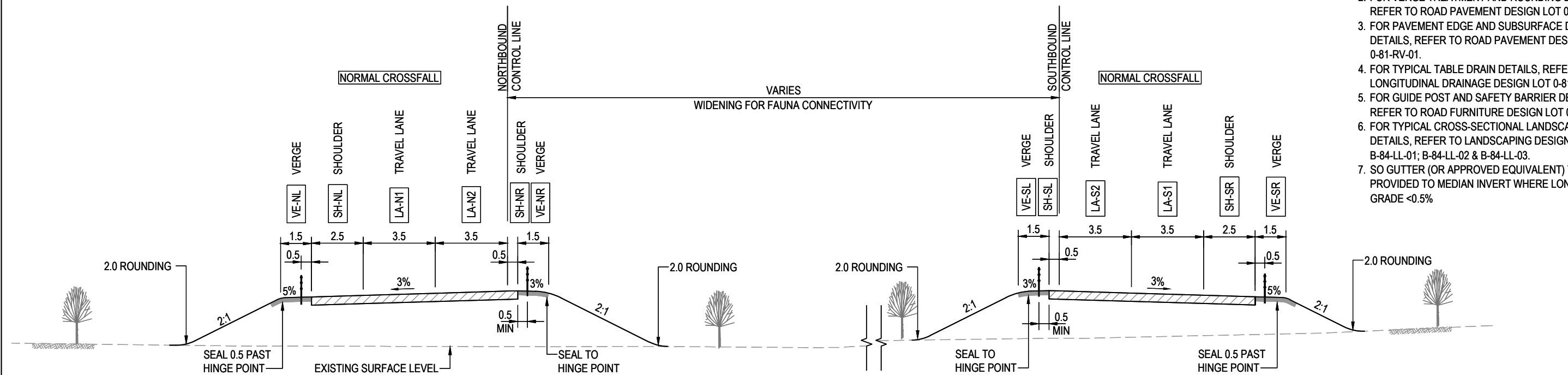
***Disclaimer:** This information is to be used only for the purpose of inspecting fixing or varying road levels in accordance with Part 3 of the Roads Act 1993. In some locations the road configuration has been refined without impacting the road level.

ACCEPTED FOR CONSTRUCTION

DESIGN LOT CODE B-81-RA-01	DESIGN MODEL FILE(S) USED FOR DOCUMENTATION OF THIS DRAWING W2B-ABJ-B-RA-MOD-09001_WEEK_53	PLOT DATE / TIME 16/12/16 3:15:47 PM James Terpening	PLOT BY James Terpening	CLIENT CLARENCE VALLEY COUNCIL HW10 - PACIFIC HIGHWAY UPGRADE MACLEAN TO DEVILS PULPIT PORTION B ROAD ALIGNMENT TYPICAL CROSS SECTIONS	A3
AMENDMENT / REVISION DESCRIPTION ISSUED FOR CONSTRUCTION	WVR No. APPROVAL D.G.	SCALES ON A3 SIZE DRAWING 0 2 4 6 8 10 SCALE 1:200m	DRAWINGS / DESIGN PREPARED BY ARCADIS Beca	TITLE Transport Roads & Maritime Services	RMS REGISTRATION No. DS2016/000619
	CO-ORDINATE SYSTEM MGA ZONE 56	HEIGHT DATUM AHD	PROJECT MNGR GREG RIORDAN	PREPARED FOR PACIFIC HIGHWAY OFFICE	ISSUE STATUS ISSUED FOR CONSTRUCTION
			DESIGN MNGR DAVID GREY		EDMS No. SF2015/118045
			DRG CHECK CRAIG DUNNINGHAM		SHEET No. RA-B-01106
			DESIGN ANDREW FRITH		ISSUE A
			DESIGN CHECK RICHARD NOBLE		
			PROJECT MNGR GREG RIORDAN		

NOTES

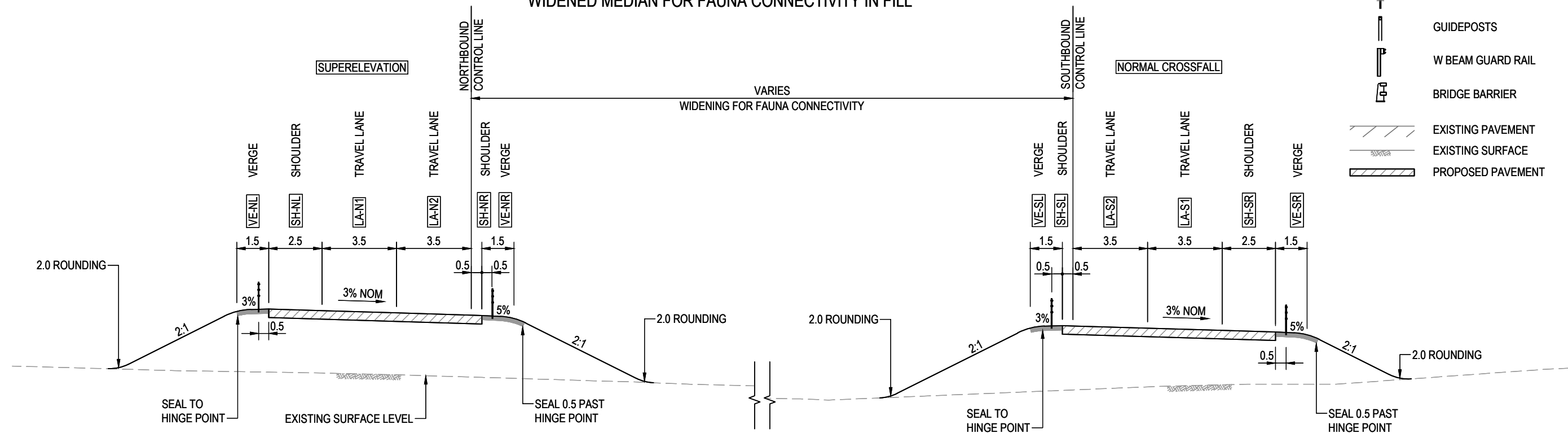
1. ALL DIMENSIONS IN METRES UNLESS SPECIFIED OTHERWISE
2. FOR VERGE TREATMENT AND ROUNDING DETAILS, REFER TO ROAD PAVEMENT DESIGN LOT 0-81-RV-01.
3. FOR PAVEMENT EDGE AND SUBSURFACE DRAINAGE DETAILS, REFER TO ROAD PAVEMENT DESIGN LOT 0-81-RV-01.
4. FOR TYPICAL TABLE DRAIN DETAILS, REFER TO LONGITUDINAL DRAINAGE DESIGN LOT 0-81-DL-01.
5. FOR GUIDE POST AND SAFETY BARRIER DETAILS, REFER TO ROAD FURNITURE DESIGN LOT 0-81-RF-01.
6. FOR TYPICAL CROSS-SECTIONAL LANDSCAPING DETAILS, REFER TO LANDSCAPING DESIGN LOT B-84-LL-01; B-84-LL-02 & B-84-LL-03.
7. SO GUTTER (OR APPROVED EQUIVALENT) TO BE PROVIDED TO MEDIAN INVERT WHERE LONGITUDINAL GRADE <0.5%



**TYPICAL CROSS-SECTION 09
DUAL CARRIAGEWAY HIGHWAY
WIDENED MEDIAN FOR FAUNA CONNECTIVITY IN FILL**

LEGEND

- WIRE ROPE SAFETY BARRIER (WRSB)
- GUIDEPOSTS
- W BEAM GUARD RAIL
- BRIDGE BARRIER
- EXISTING PAVEMENT
- EXISTING SURFACE
- PROPOSED PAVEMENT



**TYPICAL CROSS-SECTION 10
DUAL CARRIAGEWAY HIGHWAY
WIDENED MEDIAN FOR FAUNA CONNECTIVITY IN FILL
(SUPERELEVATION)**

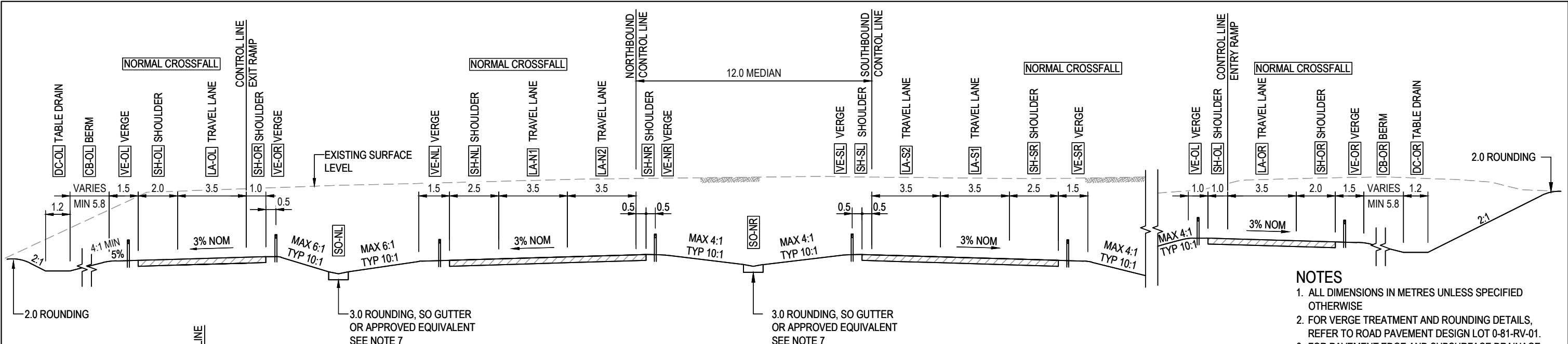
ACCEPTED FOR CONSTRUCTION

MAY BE INCOMPLETE IF COPIED

C:\Projectwise\W2B\Working_Drawings_RA01\W2B-ABJ-B-RA-DRG-01107.dwg
11 ON A3 SIZE ORIGINAL

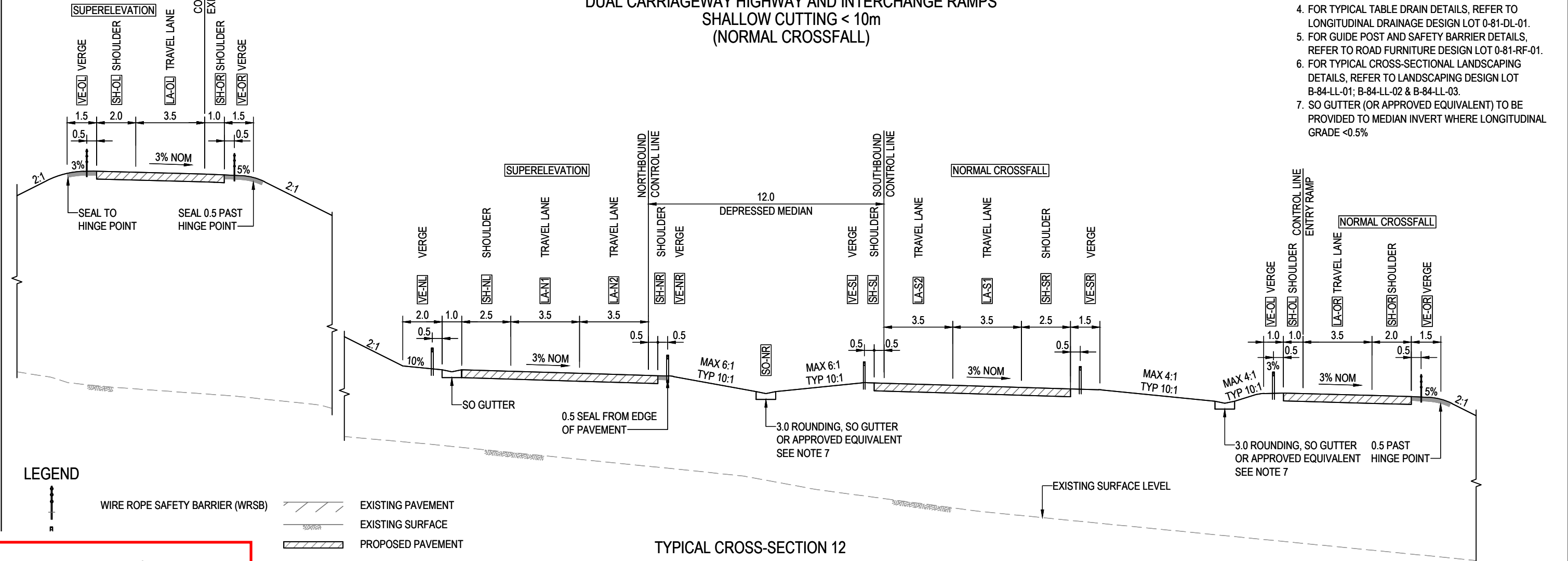
*Disclaimer: This information is to be used only for the purpose of inspecting fixing or varying road levels in accordance with Part 3 of the Roads Act 1993. In some locations the road configuration has been refined without impacting the road level.

DESIGN LOT CODE B-81-RA-01		DESIGN MODEL FILE(S) USED FOR DOCUMENTATION OF THIS DRAWING W2B-ABJ-B-RA-MOD-09001_WEEK_53		PLOT DATE / TIME 16/12/16 3:15:49 PM James Terpening		PLOT BY		CLIENT		CLARENCE VALLEY COUNCIL HW10 - PACIFIC HIGHWAY UPGRADE MACLEAN TO DEVILS PULPIT PORTION B ROAD ALIGNMENT TYPICAL CROSS SECTIONS		A3	
AMENDMENT / REVISION DESCRIPTION ISSUED FOR CONSTRUCTION		WVR No. APPROVAL D.G.		DRAWINGS / DESIGN PREPARED BY		TITLE		NSW GOVERNMENT Transport Roads & Maritime Services		RMS REGISTRATION No. DS2016/000619		SHEET No. 07 OF 18	
SCALE 1:200m		CO-ORDINATE SYSTEM MGA ZONE 56		HEIGHT DATUM AHD		ARCADIS Beca ABJV		DRAWN DANIEL BEGOS 16.12.16		DESIGN ANDREW FRITH 16.12.16		ISSUE STATUS ISSUED FOR CONSTRUCTION	
						DRG CHECK CRAIG DUNNINGHAM 16.12.16		DESIGN CHECK RICHARD NOBLE 16.12.16		DESIGN MNGR DAVID GREY 16.12.16		EDMS No. SF2015/118045	
						PROJECT MNGR GREG RIORDAN 16.12.16		PREPARED FOR PACIFIC HIGHWAY OFFICE		SHEET No. RA-B-01107		ISSUE A	



TYPICAL CROSS SECTION 11
DUAL CARRIAGEWAY HIGHWAY AND INTERCHANGE RAMPS
SHALLOW CUTTING < 10m
(NORMAL CROSSFALL)

- NOTES**
1. ALL DIMENSIONS IN METRES UNLESS SPECIFIED OTHERWISE
 2. FOR VERGE TREATMENT AND ROUNDING DETAILS, REFER TO ROAD PAVEMENT DESIGN LOT 0-81-RV-01.
 3. FOR PAVEMENT EDGE AND SUBSURFACE DRAINAGE DETAILS, REFER TO ROAD PAVEMENT DESIGN LOT 0-81-RV-01.
 4. FOR TYPICAL TABLE DRAIN DETAILS, REFER TO LONGITUDINAL DRAINAGE DESIGN LOT 0-81-DL-01.
 5. FOR GUIDE POST AND SAFETY BARRIER DETAILS, REFER TO ROAD FURNITURE DESIGN LOT 0-81-RF-01.
 6. FOR TYPICAL CROSS-SECTIONAL LANDSCAPING DETAILS, REFER TO LANDSCAPING DESIGN LOT B-84-LL-01; B-84-LL-02 & B-84-LL-03.
 7. SO GUTTER (OR APPROVED EQUIVALENT) TO BE PROVIDED TO MEDIAN INVERT WHERE LONGITUDINAL GRADE < 0.5%



TYPICAL CROSS-SECTION 12
DUAL CARRIAGEWAY HIGHWAY AT INTERCHANGE
12m DEPRESSED MEDIAN IN FILL (SUPERELEVATION)

ACCEPTED FOR CONSTRUCTION

MAY BE INCOMPLETE IF COPIED
 C:\Project\wise\W2B\Working\Drawings_RA01\W2B-ABJ-B-RA-DRG-01108.dwg
 11 ON A3 SIZE ORIGINAL








LEGEND

- WIRE ROPE SAFETY BARRIER (WRSB)
- EXISTING PAVEMENT
- EXISTING SURFACE
- PROPOSED PAVEMENT

***Disclaimer:** This information is to be used only for the purpose of inspecting fixing or varying road levels in accordance with Part 3 of the Roads Act 1993. In some locations the road configuration has been refined without impacting the road level.

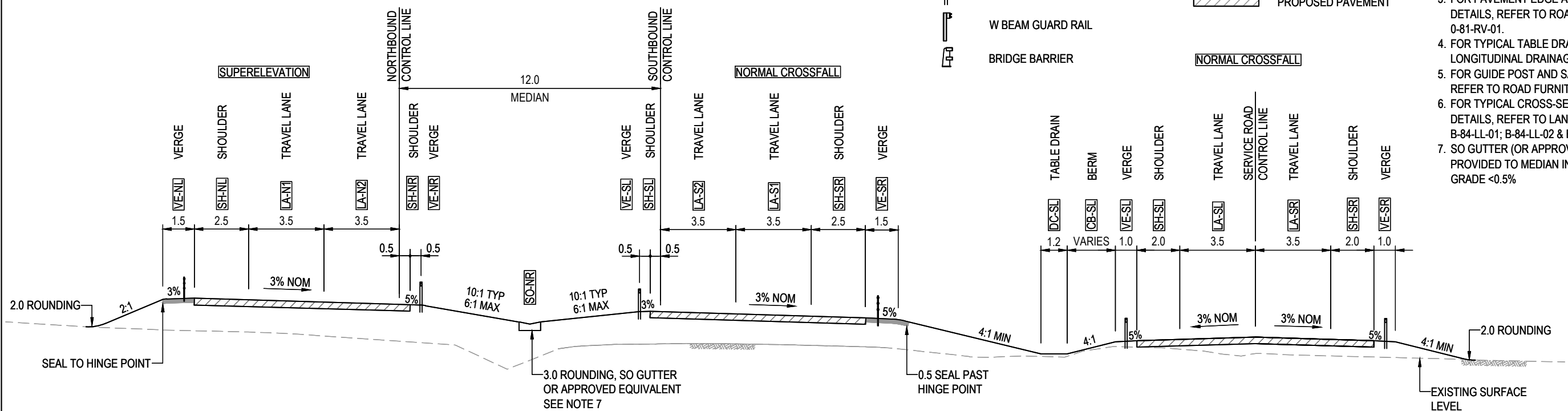
DESIGN LOT CODE B-81-RA-01		DESIGN MODEL FILE(S) USED FOR DOCUMENTATION OF THIS DRAWING W2B-ABJ-B-RA-MOD-09001_WEEK_53		PLOT DATE / TIME 16/12/16 3:15:52 PM James Terpening		PLOT BY James Terpening		CLIENT CLARENCE VALLEY COUNCIL HW10 - PACIFIC HIGHWAY UPGRADE MACLEAN TO DEVILS PULPIT PORTION B ROAD ALIGNMENT TYPICAL CROSS SECTIONS		A3
AMENDMENT / REVISION DESCRIPTION ISSUED FOR CONSTRUCTION		WVR No. APPROVAL D.G.		DRAWINGS / DESIGN PREPARED BY ARCADIS Beca ABJV		TITLE DRAWN: DANIEL BEGOS 16.12.16 DRG CHECK: CRAIG DUNNINGHAM 16.12.16 DESIGN: ANDREW FRITH 16.12.16 DESIGN CHECK: RICHARD NOBLE 16.12.16 DESIGN MNGR: DAVID GREY 16.12.16 PROJECT MNGR: GREG RIORDAN 16.12.16		PREPARED FOR PACIFIC HIGHWAY OFFICE		RMS REGISTRATION No. DS2016/000619 ISSUE STATUS ISSUED FOR CONSTRUCTION
SCALE ON A3 SIZE DRAWING 0 2 4 6 8 10 SCALE 1:200m		CO-ORDINATE SYSTEM MGA ZONE 56		HEIGHT DATUM AHD		SHEET No. 08 OF 18 PART 1		EDMS No. SF2015/118045		ISSUE No. RA-B-01108 ISSUE A

LEGEND

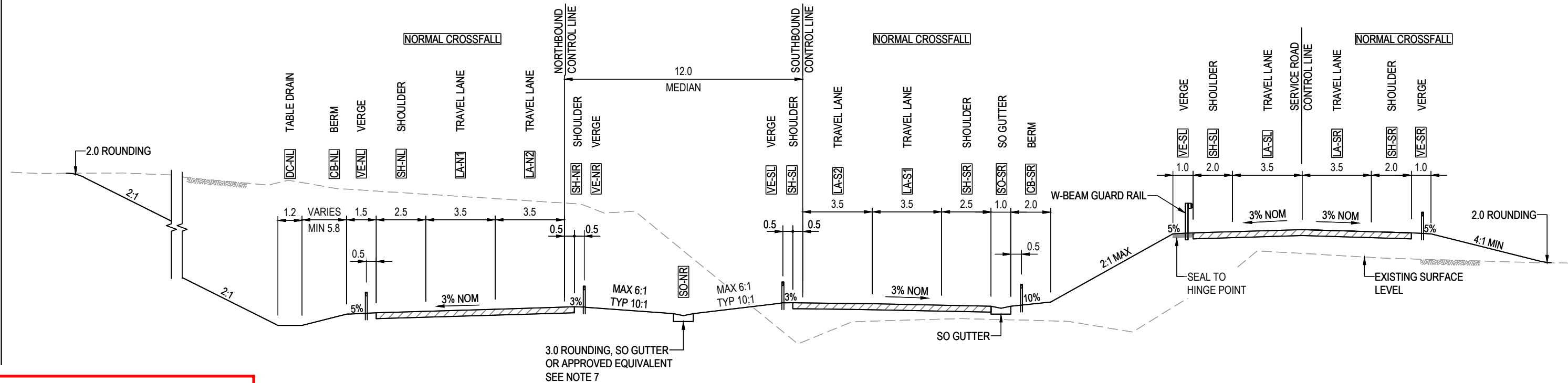
-  WIRE ROPE SAFETY BARRIER (WRSB)
-  GUIDEPOSTS
-  W BEAM GUARD RAIL
-  BRIDGE BARRIER
-  EXISTING PAVEMENT
-  EXISTING SURFACE
-  PROPOSED PAVEMENT

NOTES

1. ALL DIMENSIONS IN METRES UNLESS SPECIFIED OTHERWISE
2. FOR VERGE TREATMENT AND ROUNDING DETAILS, REFER TO ROAD PAVEMENT DESIGN LOT 0-81-RV-01.
3. FOR PAVEMENT EDGE AND SUBSURFACE DRAINAGE DETAILS, REFER TO ROAD PAVEMENT DESIGN LOT 0-81-RV-01.
4. FOR TYPICAL TABLE DRAIN DETAILS, REFER TO LONGITUDINAL DRAINAGE DESIGN LOT 0-81-DL-01.
5. FOR GUIDE POST AND SAFETY BARRIER DETAILS, REFER TO ROAD FURNITURE DESIGN LOT 0-81-RF-01.
6. FOR TYPICAL CROSS-SECTIONAL LANDSCAPING DETAILS, REFER TO LANDSCAPING DESIGN LOT B-84-LL-01; B-84-LL-02 & B-84-LL-03.
7. SO GUTTER (OR APPROVED EQUIVALENT) TO BE PROVIDED TO MEDIAN INVERT WHERE LONGITUDINAL GRADE <0.5%



**TYPICAL CROSS SECTION 13
DUAL CARRIAGEWAY HIGHWAY AND SERVICE ROAD
SHALLOW FILL EMBANKMENT
(SUPERELEVATION)**



**TYPICAL CROSS SECTION 14
DUAL CARRIAGEWAY HIGHWAY AND SERVICE ROAD IN CUT**

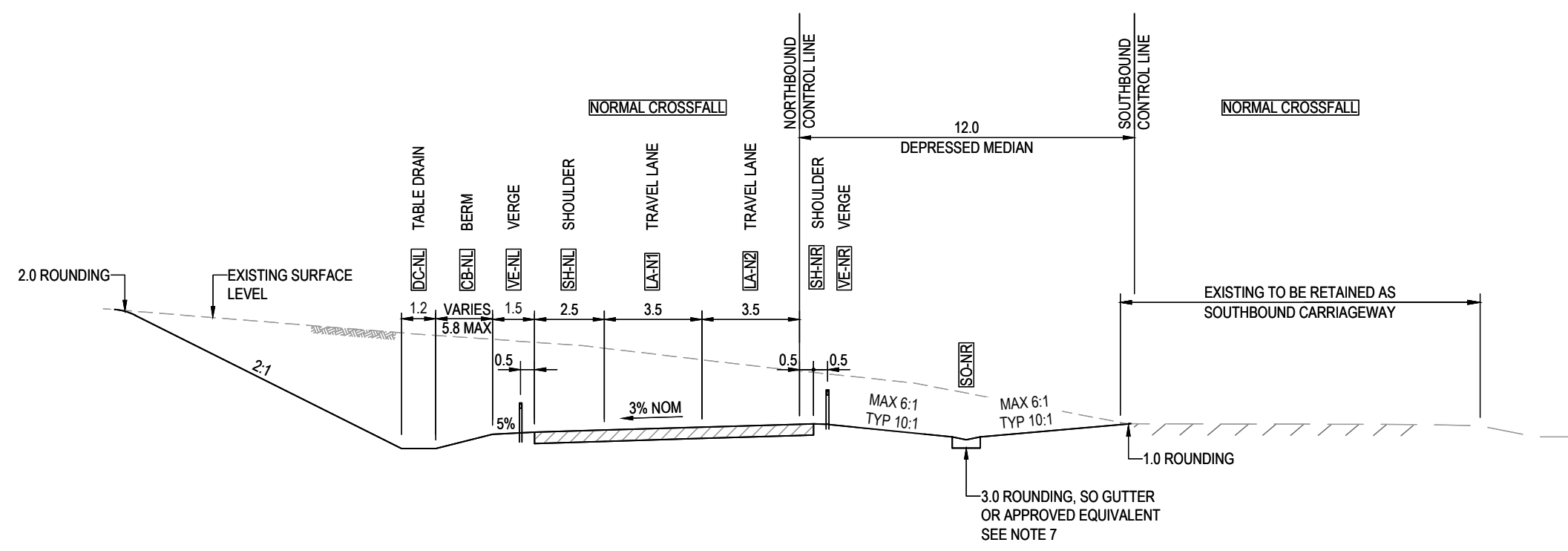
MAY BE INCOMPLETE IF COPIED
C:\Project\wise\W2B\Working_Drawings_RA01\W2B-ABJ-B-RA-DRG-01109.dwg
11 ON A3 SIZE ORIGINAL

***Disclaimer:** This information is to be used only for the purpose of inspecting fixing or varying road levels in accordance with Part 3 of the Roads Act 1993. In some locations the road configuration has been refined without impacting the road level.

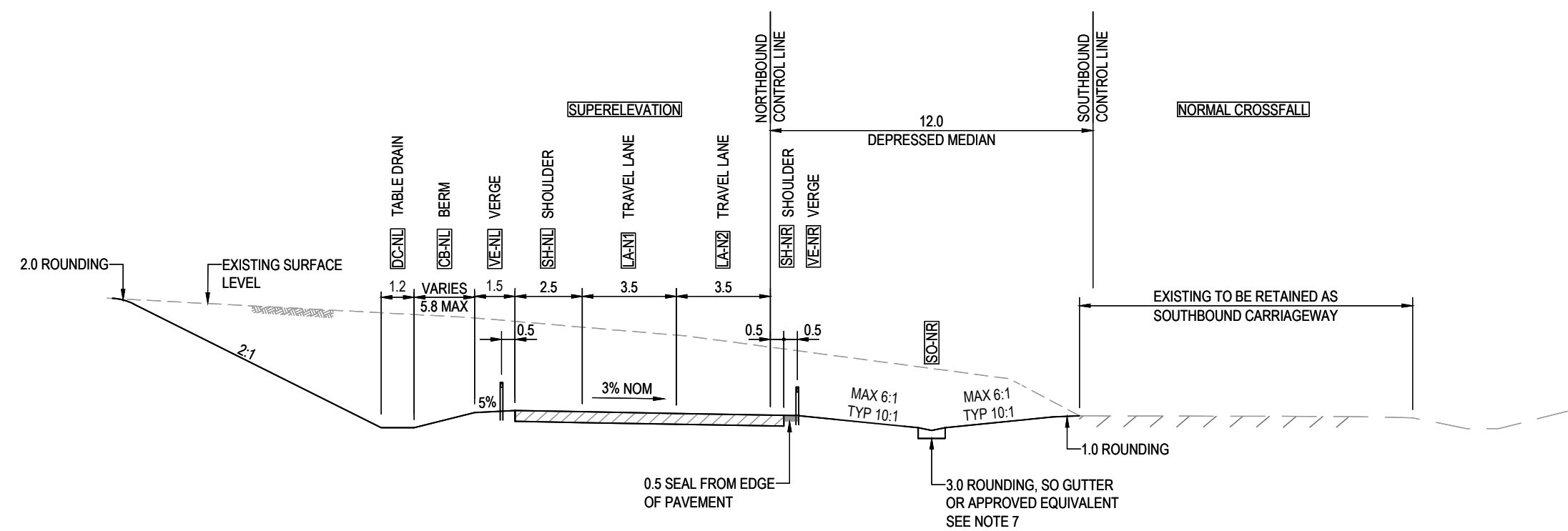
ACCEPTED FOR CONSTRUCTION

DESIGN LOT CODE B-81-RA-01		DESIGN MODEL FILE(S) USED FOR DOCUMENTATION OF THIS DRAWING W2B-ABJ-B-RA-MOD-09001_WEEK_53		PLOT DATE / TIME 16/12/16 3:15:55 PM James Terpening		PLOT BY		CLIENT		CLARENCE VALLEY COUNCIL HW10 - PACIFIC HIGHWAY UPGRADE MACLEAN TO DEVILS PULPIT PORTION B ROAD ALIGNMENT TYPICAL CROSS SECTIONS		A3		
AMENDMENT / REVISION DESCRIPTION ISSUED FOR CONSTRUCTION		VWR No. APPROVAL D.G.		DRAWINGS / DESIGN PREPARED BY		TITLE		NSW GOVERNMENT Transport Roads & Maritime Services		RMS REGISTRATION No. DS2016/000619		PART 1		
SCALE 1:200m		CO-ORDINATE SYSTEM MGA ZONE 56		HEIGHT DATUM AHD		ARCADIS Beca ABJV		PREPARED FOR PACIFIC HIGHWAY OFFICE		ISSUE STATUS ISSUED FOR CONSTRUCTION		EDMS No. SF2015/118045	SHEET No. RA-B-01109	ISSUE A
						DRAWN DANIEL BEGOS 16.12.16						SHEET No. 09 OF 18		
						DRG CHECK CRAIG DUNNINGHAM 16.12.16								
						DESIGN ANDREW FRITH 16.12.16								
						DESIGN CHECK RICHARD NOBLE 16.12.16								
						DESIGN MNGR DAVID GREY 16.12.16								
						PROJECT MNGR GREG RIORDAN 16.12.16								

MAY BE INCOMPLETE IF COPIED
C:\Project\wise\W2B\Working_Drawings_RA01\W2B-ABJ-B-RA-DRG-01110.dwg
11 ON A3 SIZE ORIGINAL



TYPICAL CROSS-SECTION 15
DUAL CARRIAGEWAY HIGHWAY
12m DEPRESSED MEDIAN NEXT TO EXISTING
PACIFIC HIGHWAY IN CUT



TYPICAL CROSS-SECTION 16
DUAL CARRIAGEWAY HIGHWAY
12m DEPRESSED MEDIAN NEXT TO EXISTING
PACIFIC HIGHWAY IN CUT (SUPERELEVATION)

- NOTES**
1. ALL DIMENSIONS IN METRES UNLESS SPECIFIED OTHERWISE
 2. FOR VERGE TREATMENT AND ROUNDING DETAILS, REFER TO ROAD PAVEMENT DESIGN LOT 0-81-RV-01.
 3. FOR PAVEMENT EDGE AND SUBSURFACE DRAINAGE DETAILS, REFER TO ROAD PAVEMENT DESIGN LOT 0-81-RV-01.
 4. FOR TYPICAL TABLE DRAIN DETAILS, REFER TO LONGITUDINAL DRAINAGE DESIGN LOT 0-81-DL-01.
 5. FOR GUIDE POST AND SAFETY BARRIER DETAILS, REFER TO ROAD FURNITURE DESIGN LOT 0-81-RF-01.
 6. FOR TYPICAL CROSS-SECTIONAL LANDSCAPING DETAILS, REFER TO LANDSCAPING DESIGN LOT B-84-LL-01; B-84-LL-02 & B-84-LL-03.
 7. SO GUTTER (OR APPROVED EQUIVALENT) TO BE PROVIDED TO MEDIAN INVERT WHERE LONGITUDINAL GRADE <0.5%

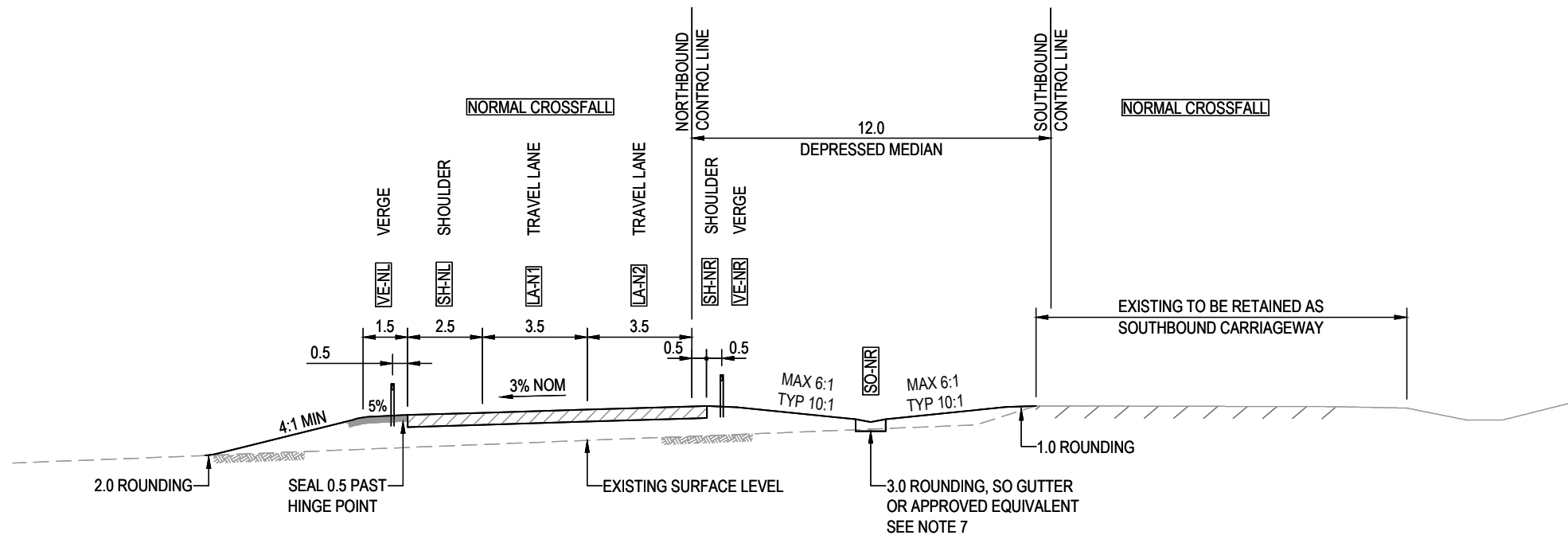
- LEGEND**
- WIRE ROPE SAFETY BARRIER (WRSB)
 - GUIDEPOSTS
 - W BEAM GUARD RAIL
 - BRIDGE BARRIER
 - EXISTING PAVEMENT
 - EXISTING SURFACE
 - PROPOSED PAVEMENT

***Disclaimer:** This information is to be used only for the purpose of inspecting fixing or varying road levels in accordance with Part 3 of the Roads Act 1993. In some locations the road configuration has been refined without impacting the road level.

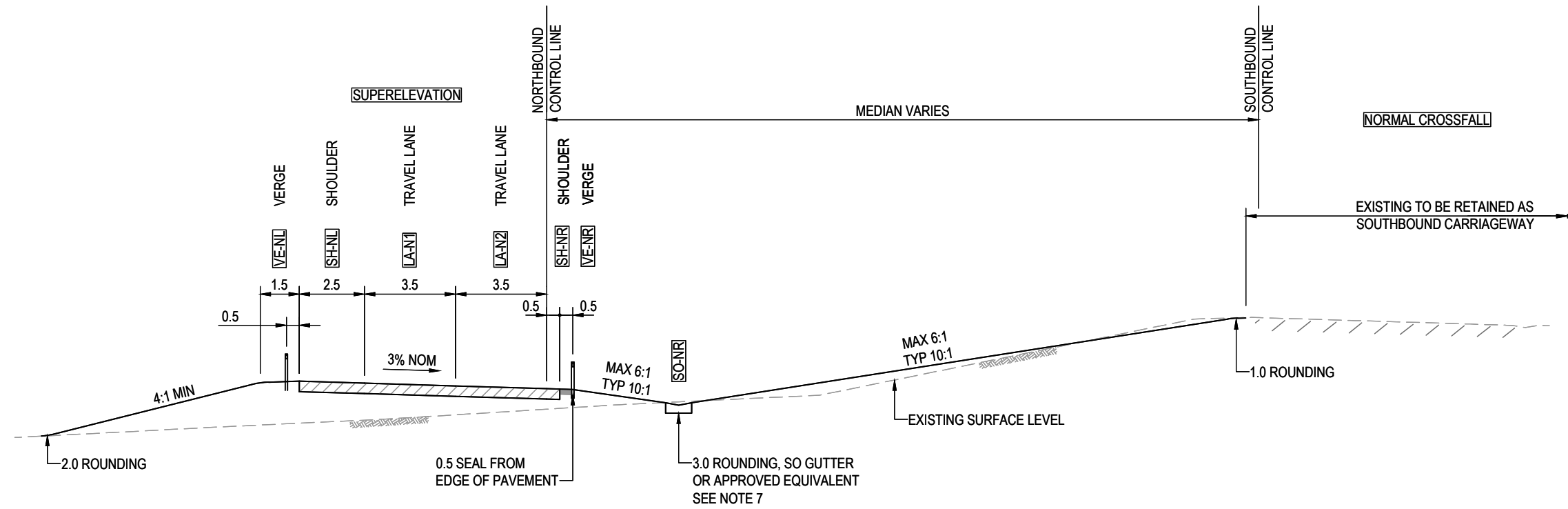
ACCEPTED FOR CONSTRUCTION

	DESIGN LOT CODE B-81-RA-01	DESIGN MODEL FILE(S) USED FOR DOCUMENTATION OF THIS DRAWING W2B-ABJ-B-RA-MOD-09001_WEEK_53	PLOT DATE / TIME 16/12/16 3:15:57 PM James Terpening
AMENDMENT / REVISION DESCRIPTION ISSUED FOR CONSTRUCTION	WVR No. APPROVAL D.G.	SCALES ON A3 SIZE DRAWING 0 2 4 6 8 10 SCALE 1:200m	TITLE NAME DATE DRAWN DANIEL BEGOS 16.12.16 DRG CHECK CRAIG DUNNINGHAM 16.12.16 DESIGN ANDREW FRITH 16.12.16 DESIGN CHECK RICHARD NOBLE 16.12.16 DESIGN MNGR DAVID GREY 16.12.16 PROJECT MNGR GREG RIORDAN 16.12.16
		CO-ORDINATE SYSTEM MGA ZONE 56	HEIGHT DATUM AHD
		Transport Roads & Maritime Services	
		PREPARED FOR PACIFIC HIGHWAY OFFICE	
		CLARENCE VALLEY COUNCIL HW10 - PACIFIC HIGHWAY UPGRADE MACLEAN TO DEVILS PULPIT PORTION B ROAD ALIGNMENT TYPICAL CROSS SECTIONS	
		RMS REGISTRATION No. DS2016/000619	
		ISSUE STATUS ISSUED FOR CONSTRUCTION	
		EDMS No. SF2015/118045 SHEET No. RA-B-01110	
		ISSUE A	

MAY BE INCOMPLETE IF COPIED
C:\Project\wise\W2B\Working_Drawings_RA01\W2B-ABJ-B-RA-DRG-01111.dwg
11 ON A3 SIZE ORIGINAL



TYPICAL CROSS-SECTION 17
SINGLE CARRIAGEWAY
12m DEPRESSED MEDIAN NEXT TO
EXISTING PACIFIC HIGHWAY IN FILL



TYPICAL CROSS-SECTION 18
SINGLE CARRIAGEWAY HIGHWAY NEXT TO
EXISTING PACIFIC HIGHWAY
(SUPERELEVATION AND VARYING MEDIAN)

- NOTES**
1. ALL DIMENSIONS IN METRES UNLESS SPECIFIED OTHERWISE
 2. FOR VERGE TREATMENT AND ROUNDING DETAILS, REFER TO ROAD PAVEMENT DESIGN LOT 0-81-RV-01.
 3. FOR PAVEMENT EDGE AND SUBSURFACE DRAINAGE DETAILS, REFER TO ROAD PAVEMENT DESIGN LOT 0-81-RV-01.
 4. FOR TYPICAL TABLE DRAIN DETAILS, REFER TO LONGITUDINAL DRAINAGE DESIGN LOT 0-81-DL-01.
 5. FOR GUIDE POST AND SAFETY BARRIER DETAILS, REFER TO ROAD FURNITURE DESIGN LOT 0-81-RF-01.
 6. FOR TYPICAL CROSS-SECTIONAL LANDSCAPING DETAILS, REFER TO LANDSCAPING DESIGN LOT B-84-LL-01; B-84-LL-02 & B-84-LL-03.
 7. SO GUTTER (OR APPROVED EQUIVALENT) TO BE PROVIDED TO MEDIAN INVERT WHERE LONGITUDINAL GRADE <0.5%

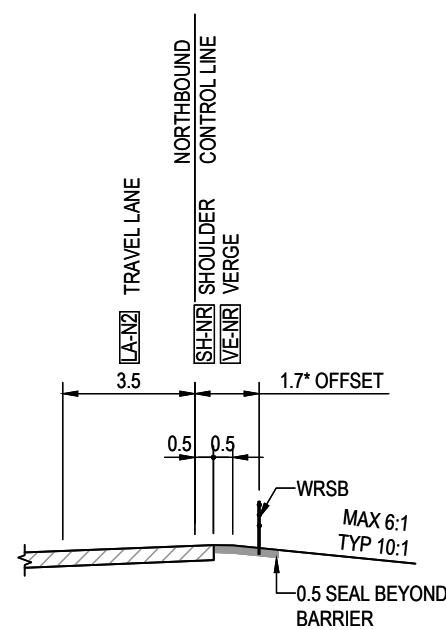
- LEGEND**
- WIRE ROPE SAFETY BARRIER (WRSB)
 - GUIDEPOSTS
 - W BEAM GUARD RAIL
 - BRIDGE BARRIER
 - EXISTING PAVEMENT
 - EXISTING SURFACE
 - PROPOSED PAVEMENT

***Disclaimer:** This information is to be used only for the purpose of inspecting fixing or varying road levels in accordance with Part 3 of the Roads Act 1993. In some locations the road configuration has been refined without impacting the road level.

ACCEPTED FOR CONSTRUCTION

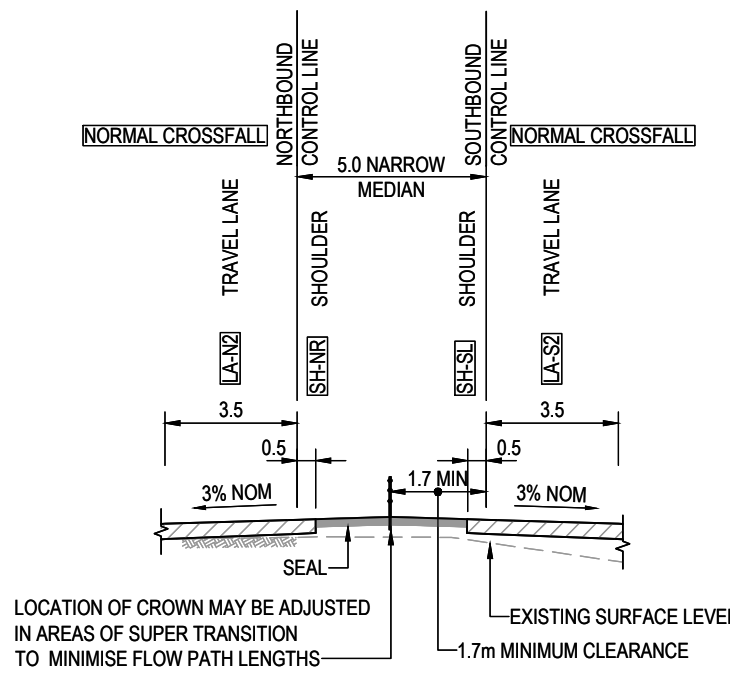
DESIGN LOT CODE B-81-RA-01		DESIGN MODEL FILE(S) USED FOR DOCUMENTATION OF THIS DRAWING W2B-ABJ-B-RA-MOD-09001_WEEK_53		PLOT DATE / TIME 16/12/16 3:16:00 PM James Terpening		PLOT BY		CLIENT		CLARENCE VALLEY COUNCIL HW10 - PACIFIC HIGHWAY UPGRADE MACLEAN TO DEVILS PULPIT PORTION B ROAD ALIGNMENT TYPICAL CROSS SECTIONS		A3
AMENDMENT / REVISION DESCRIPTION ISSUED FOR CONSTRUCTION		VWR No. APPROVAL D.G.		SCALES ON A3 SIZE DRAWING 0 2 4 6 8 10 SCALE 1:200m		DRAWINGS / DESIGN PREPARED BY		TITLE		NSW GOVERNMENT Transport Roads & Maritime Services		RMS REGISTRATION No. DS2016/000619
				CO-ORDINATE SYSTEM MGA ZONE 56		HEIGHT DATUM AHD		PROJECT MNGR GREG RIORDAN		PREPARED FOR PACIFIC HIGHWAY OFFICE		ISSUE STATUS ISSUED FOR CONSTRUCTION
								DESIGN		SHEET No. 11 OF 18		PART 1
								DRG CHECK		ISSUE		A
								DESIGN CHECK		SF2015/118045		RA-B-01111
								DESIGN MNGR		© Roads and Maritime Services		
								PROJECT MNGR				

MAY BE INCOMPLETE IF COPIED
C:\Project\wise\W2B\Working\Drawings_RA01\W2B-ABJ-B-RA-DRG-01112.dwg
11 ON A3 SIZE ORIGINAL



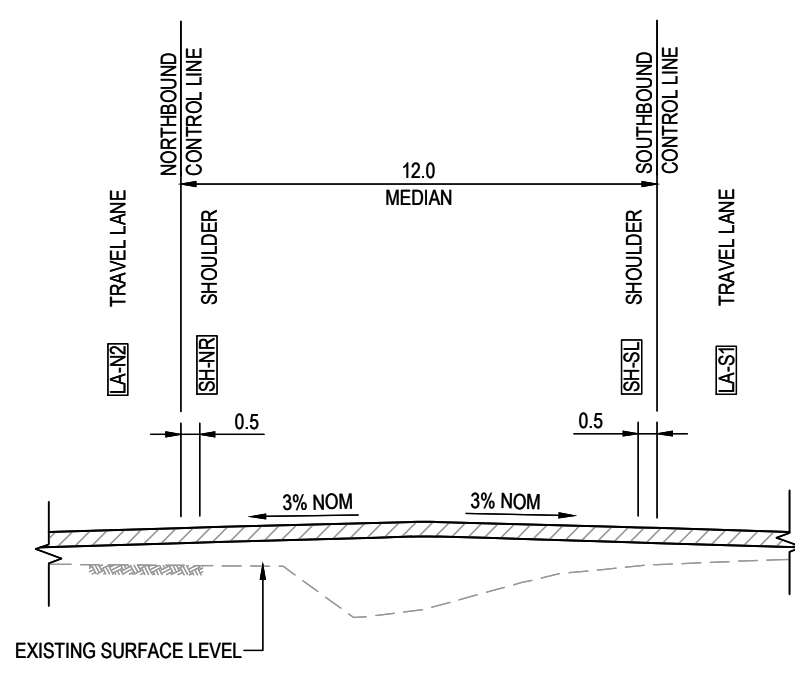
NOTE: VERGE TO BE WIDENED TO 1.0m BEYOND THE WRSB WHERE MEDIAN SLOPE IS STEEPER THAN 10H:1V
* CAN BE REDUCED TO 1.0m IF BARRIER CANNOT BE HIT FROM OTHER CARRIAGEWAY

ALTERNATIVE MEDIAN DETAIL A
12m DEPRESSED MEDIAN WITH WRSB

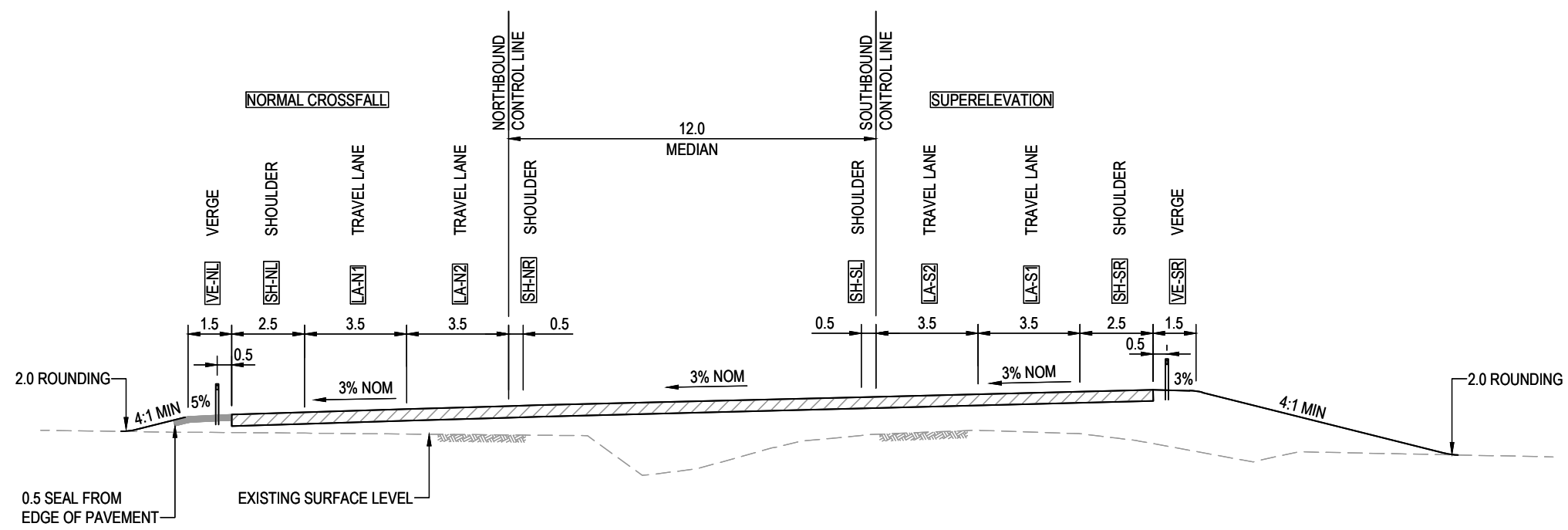


LOCATION OF CROWN MAY BE ADJUSTED IN AREAS OF SUPER TRANSITION TO MINIMISE FLOW PATH LENGTHS

ALTERNATIVE MEDIAN DETAIL B
5m NARROW MEDIAN



ALTERNATIVE MEDIAN DETAIL C
12m MEDIAN WITH EMERGENCY CROSSOVER



ALTERNATIVE MEDIAN DETAIL D
12m MEDIAN WITH EMERGENCY CROSSOVER
(SUPERELEVATION)

- NOTES**
- ALL DIMENSIONS IN METRES UNLESS SPECIFIED OTHERWISE
 - FOR VERGE TREATMENT AND ROUNDING DETAILS, REFER TO ROAD PAVEMENT DESIGN LOT 0-81-RV-01.
 - FOR PAVEMENT EDGE AND SUBSURFACE DRAINAGE DETAILS, REFER TO ROAD PAVEMENT DESIGN LOT 0-81-RV-01.
 - FOR TYPICAL TABLE DRAIN DETAILS, REFER TO LONGITUDINAL DRAINAGE DESIGN LOT 0-81-DL-01.
 - FOR GUIDE POST AND SAFETY BARRIER DETAILS, REFER TO ROAD FURNITURE DESIGN LOT 0-81-RF-01.
 - FOR TYPICAL CROSS-SECTIONAL LANDSCAPING DETAILS, REFER TO LANDSCAPING DESIGN LOT B-84-LL-01; B-84-LL-02 & B-84-LL-03.
 - SO GUTTER (OR APPROVED EQUIVALENT) TO BE PROVIDED TO MEDIAN INVERT WHERE LONGITUDINAL GRADE < 0.5%

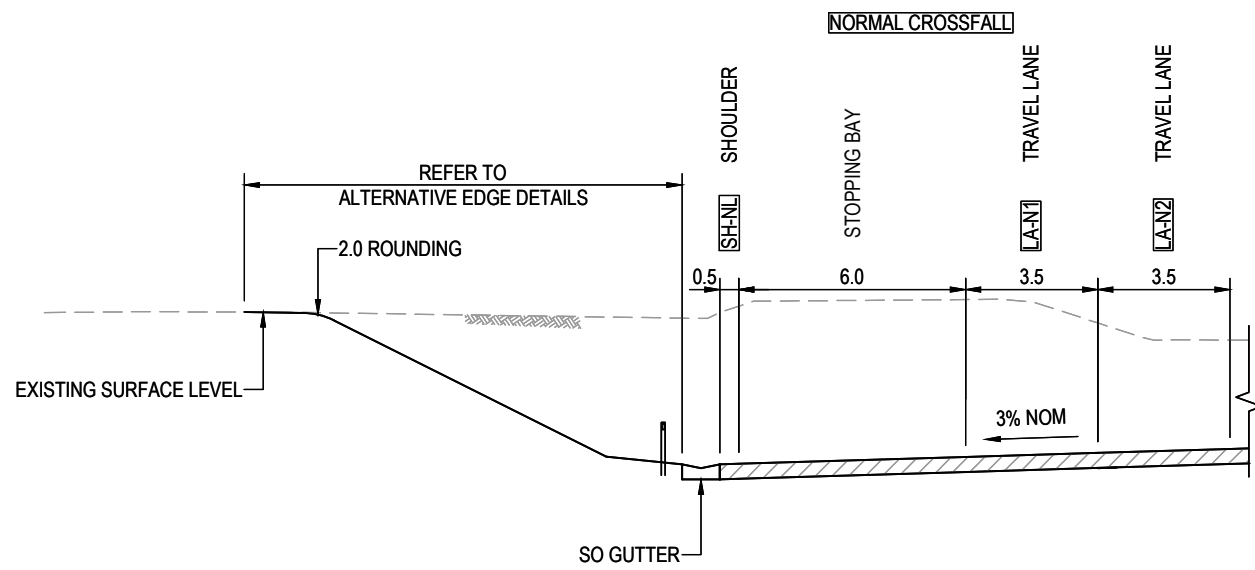
- LEGEND**
- WIRE ROPE SAFETY BARRIER (WRSB)
 - GUIDEPOSTS
 - W BEAM GUARD RAIL
 - BRIDGE BARRIER
 - EXISTING PAVEMENT
 - EXISTING SURFACE
 - PROPOSED PAVEMENT

*Disclaimer: This information is to be used only for the purpose of inspecting fixing or varying road levels in accordance with Part 3 of the Roads Act 1993. In some locations the road configuration has been refined without impacting the road level.

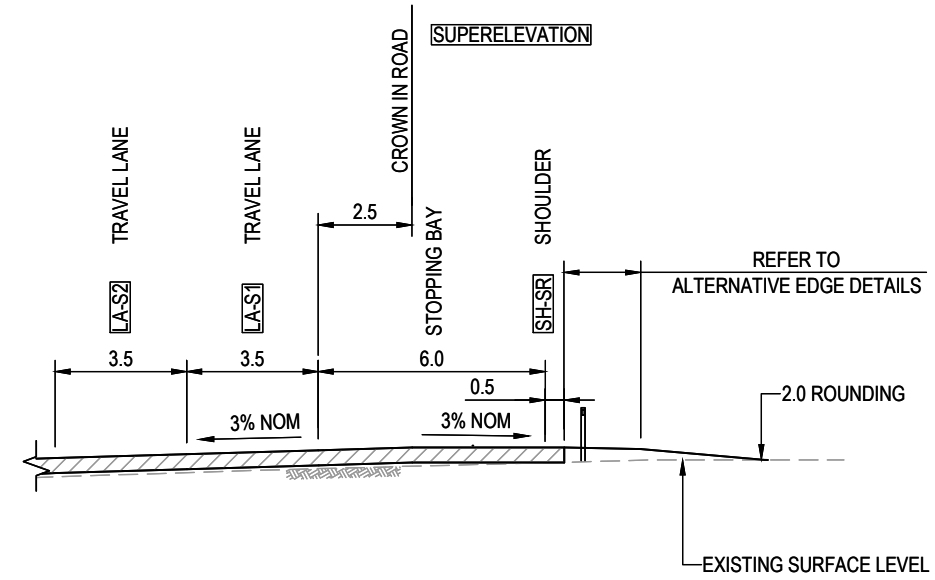
ACCEPTED FOR CONSTRUCTION

	DESIGN LOT CODE B-81-RA-01	DESIGN MODEL FILE(S) USED FOR DOCUMENTATION OF THIS DRAWING W2B-ABJ-B-RA-MOD-09001_WEEK_53	PLOT DATE / TIME 16/12/16 3:16:02 PM James Terpening	PLOT BY James Terpening	CLIENT CLARENCE VALLEY COUNCIL HW10 - PACIFIC HIGHWAY UPGRADE MACLEAN TO DEVILS PULPIT PORTION B ROAD ALIGNMENT TYPICAL CROSS SECTIONS
AMENDMENT / REVISION DESCRIPTION ISSUED FOR CONSTRUCTION	WVR No. APPROVAL D.G.	SCALES ON A3 SIZE DRAWING 0 2 4 6 8 10 SCALE 1:200m	DRAWINGS / DESIGN PREPARED BY ARCADIS ABJV Beca		NSW GOVERNMENT Transport Roads & Maritime Services
		CO-ORDINATE SYSTEM MGA ZONE 56	HEIGHT DATUM AHD	DESIGN TITLE DRAWN: DANIEL BEGOS 16.12.16 DRG CHECK: CRAIG DUNNINGHAM 16.12.16 DESIGN: ANDREW FRITH 16.12.16 DESIGN CHECK: RICHARD NOBLE 16.12.16 DESIGN MNGR: DAVID GREY 16.12.16 PROJECT MNGR: GREG RIORDAN 16.12.16	PREPARED FOR PACIFIC HIGHWAY OFFICE
					RMS REGISTRATION No. DS2016/000619 ISSUE STATUS: ISSUED FOR CONSTRUCTION EDMS No. SF2015/118045 SHEET No. RA-B-01112 ISSUE: A

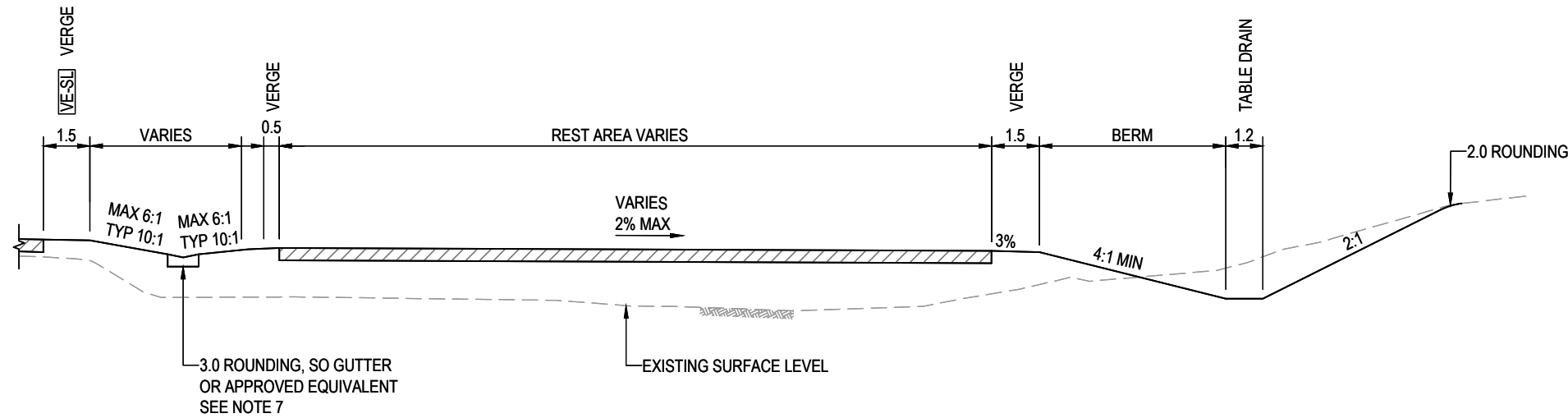
MAY BE INCOMPLETE IF COPIED
C:\Project\wise\W2B\Working_Drawings_RA01\W2B-ABJ-B-RA-DRG-01113.dwg
11 ON A3 SIZE ORIGINAL



ALTERNATIVE EDGE DETAIL A
STOPPING BAY TREATMENT



ALTERNATIVE EDGE DETAIL B
STOPPING BAY TREATMENT
(SUPERELEVATION)



ALTERNATE EDGE DETAIL C
REST AREA TREATMENT

NOTES

1. ALL DIMENSIONS IN METRES UNLESS SPECIFIED OTHERWISE
2. FOR VERGE TREATMENT AND ROUNDING DETAILS, REFER TO ROAD PAVEMENT DESIGN LOT 0-81-RV-01.
3. FOR PAVEMENT EDGE AND SUBSURFACE DRAINAGE DETAILS, REFER TO ROAD PAVEMENT DESIGN LOT 0-81-RV-01.
4. FOR TYPICAL TABLE DRAIN DETAILS, REFER TO LONGITUDINAL DRAINAGE DESIGN LOT 0-81-DL-01.
5. FOR GUIDE POST AND SAFETY BARRIER DETAILS, REFER TO ROAD FURNITURE DESIGN LOT 0-81-RF-01.
6. FOR TYPICAL CROSS-SECTIONAL LANDSCAPING DETAILS, REFER TO LANDSCAPING DESIGN LOT B-84-LL-01; B-84-LL-02 & B-84-LL-03.
7. SO GUTTER (OR APPROVED EQUIVALENT) TO BE PROVIDED TO MEDIAN INVERT WHERE LONGITUDINAL GRADE <0.5%

LEGEND

- WIRE ROPE SAFETY BARRIER (WRSB)
- GUIDEPOSTS
- W BEAM GUARD RAIL
- BRIDGE BARRIER
- EXISTING PAVEMENT
- EXISTING SURFACE
- PROPOSED PAVEMENT

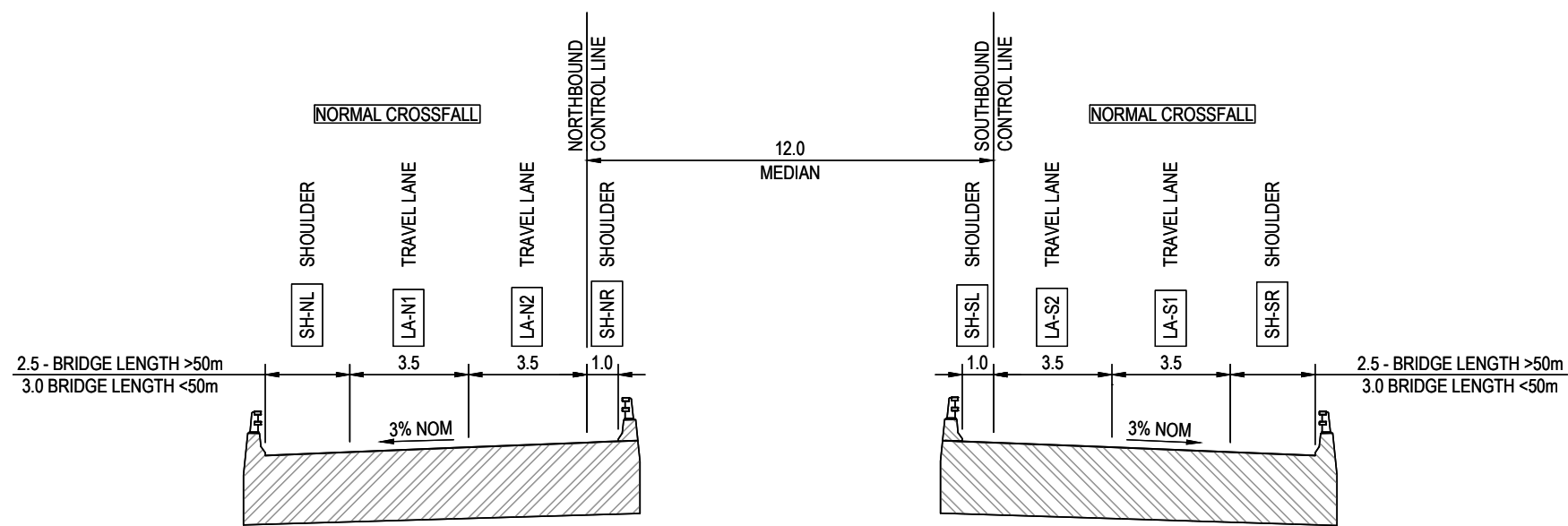
***Disclaimer:** This information is to be used only for the purpose of inspecting fixing or varying road levels in accordance with Part 3 of the Roads Act 1993. In some locations the road configuration has been refined without impacting the road level.

ACCEPTED FOR CONSTRUCTION

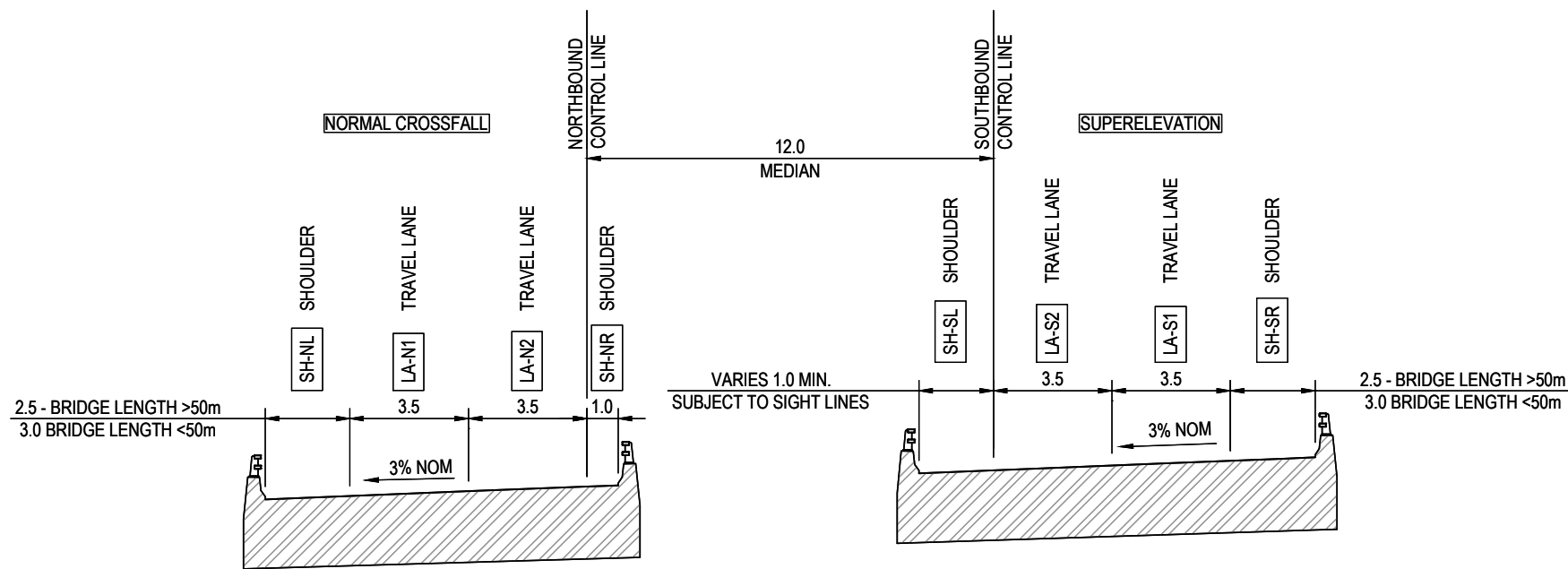
	DESIGN LOT CODE B-81-RA-01	DESIGN MODEL FILE(S) USED FOR DOCUMENTATION OF THIS DRAWING W2B-ABJ-B-RA-MOD-09001_WEEK_53	PLOT DATE / TIME 16/12/16 3:16:05 PM James Terpening		CLIENT CLARENCE VALLEY COUNCIL HW10 - PACIFIC HIGHWAY UPGRADE MACLEAN TO DEVILS PULPIT PORTION B ROAD ALIGNMENT TYPICAL CROSS SECTIONS	A3																	
AMENDMENT / REVISION DESCRIPTION ISSUED FOR CONSTRUCTION	WVR No. APPROVAL D.G.	SCALES ON A3 SIZE DRAWING 0 2 4 6 8 10 SCALE 1:200m	DRAWINGS / DESIGN PREPARED BY ARCADIS ABJV Beca	TITLE	NSW GOVERNMENT Transport Roads & Maritime Services	RMS REGISTRATION No. DS2016/000619																	
		CO-ORDINATE SYSTEM MGA ZONE 56	HEIGHT DATUM AHD	<table border="1" style="width: 100%; border-collapse: collapse;"> <tr> <th>NAME</th> <th>DATE</th> </tr> <tr> <td>DRAWN DANIEL BEGOS</td> <td>16.12.16</td> </tr> <tr> <td>DRG CHECK CRAIG DUNNINGHAM</td> <td>16.12.16</td> </tr> <tr> <td>DESIGN ANDREW FRITH</td> <td>16.12.16</td> </tr> <tr> <td>DESIGN CHECK RICHARD NOBLE</td> <td>16.12.16</td> </tr> <tr> <td>DESIGN MNGR DAVID GREY</td> <td>16.12.16</td> </tr> <tr> <td>PROJECT MNGR GREG RIORDAN</td> <td>16.12.16</td> </tr> </table>	NAME	DATE	DRAWN DANIEL BEGOS	16.12.16	DRG CHECK CRAIG DUNNINGHAM	16.12.16	DESIGN ANDREW FRITH	16.12.16	DESIGN CHECK RICHARD NOBLE	16.12.16	DESIGN MNGR DAVID GREY	16.12.16	PROJECT MNGR GREG RIORDAN	16.12.16	PREPARED FOR PACIFIC HIGHWAY OFFICE	ISSUE STATUS ISSUED FOR CONSTRUCTION	EDMS No. SF2015/118045	SHEET No. RA-B-01113	PART 1 ISSUE A
NAME	DATE																						
DRAWN DANIEL BEGOS	16.12.16																						
DRG CHECK CRAIG DUNNINGHAM	16.12.16																						
DESIGN ANDREW FRITH	16.12.16																						
DESIGN CHECK RICHARD NOBLE	16.12.16																						
DESIGN MNGR DAVID GREY	16.12.16																						
PROJECT MNGR GREG RIORDAN	16.12.16																						

MAY BE INCOMPLETE IF COPIED

C:\Projectwise\W2B\Working\Drawings_RA01\W2B-ABJ-B-RA-DRG-0114.dwg



**TYPICAL CROSS-SECTION 19
DUAL CARRIAGEWAY HIGHWAY
TWIN BRIDGE ARRANGEMENT**



**TYPICAL CROSS-SECTION 20
DUAL CARRIAGEWAY HIGHWAY
TWIN BRIDGE ARRANGEMENT
(SUPERELEVATION)**

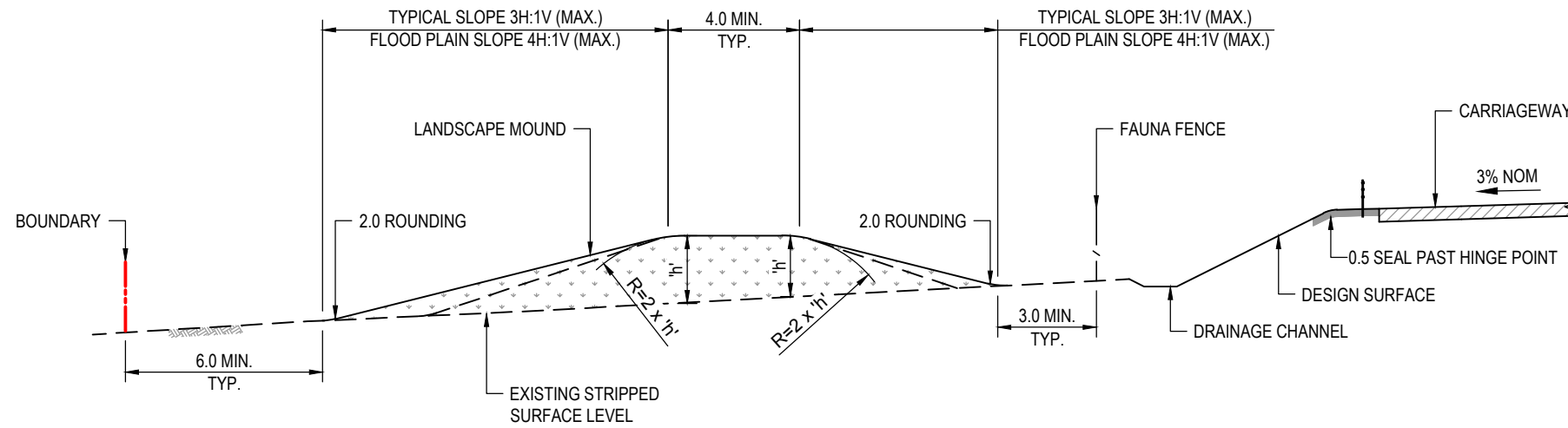
- NOTES**
1. ALL DIMENSIONS IN METRES UNLESS SPECIFIED OTHERWISE
 2. FOR VERGE TREATMENT AND ROUNDING DETAILS, REFER TO ROAD PAVEMENT DESIGN LOT 0-81-RV-01.
 3. FOR PAVEMENT EDGE AND SUBSURFACE DRAINAGE DETAILS, REFER TO ROAD PAVEMENT DESIGN LOT 0-81-RV-01.
 4. FOR TYPICAL TABLE DRAIN DETAILS, REFER TO LONGITUDINAL DRAINAGE DESIGN LOT 0-81-DL-01.
 5. FOR GUIDE POST AND SAFETY BARRIER DETAILS, REFER TO ROAD FURNITURE DESIGN LOT 0-81-RF-01.
 6. FOR TYPICAL CROSS-SECTIONAL LANDSCAPING DETAILS, REFER TO LANDSCAPING DESIGN LOT B-84-LL-01; B-84-LL-02 & B-84-LL-03.
 7. SO GUTTER (OR APPROVED EQUIVALENT) TO BE PROVIDED TO MEDIAN INVERT WHERE LONGITUDINAL GRADE <0.5%

- LEGEND**
- WIRE ROPE SAFETY BARRIER (WRSB)
 - GUIDEPOSTS
 - W BEAM GUARD RAIL
 - BRIDGE BARRIER
 - EXISTING PAVEMENT
 - EXISTING SURFACE
 - PROPOSED PAVEMENT

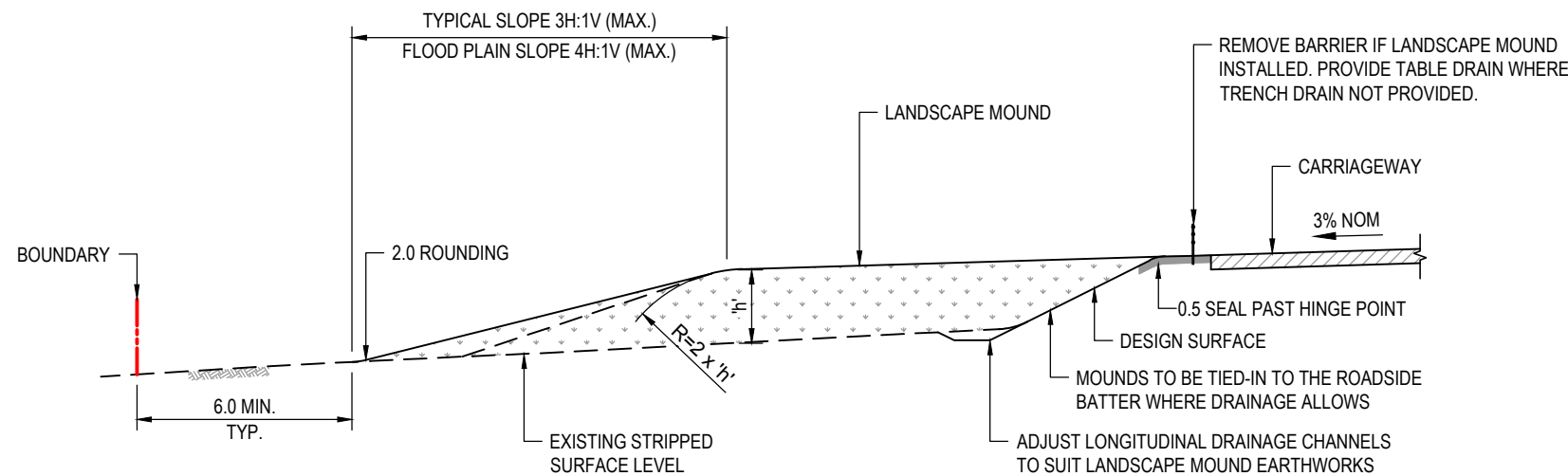
***Disclaimer:** This information is to be used only for the purpose of inspecting fixing or varying road levels in accordance with Part 3 of the Roads Act 1993. In some locations the road configuration has been refined without impacting the road level.

ACCEPTED FOR CONSTRUCTION

AMENDMENT / REVISION DESCRIPTION ISSUED FOR CONSTRUCTION	DESIGN LOT CODE B-81-RA-01 WVR No. APPROVAL D.G.	DESIGN MODEL FILE(S) USED FOR DOCUMENTATION OF THIS DRAWING W2B-ABJ-B-RA-MOD-09001_WEEK_53 SCALES ON A3 SIZE DRAWING 0 2 4 6 8 10 SCALE 1:200m CO-ORDINATE SYSTEM MGA ZONE 56 HEIGHT DATUM AHD	DRAWINGS / DESIGN PREPARED BY 	PLOT DATE / TIME 16/12/16 3:16:07 PM James Terpening PLOT BY <table border="1" style="width: 100%; border-collapse: collapse;"> <thead> <tr> <th>TITLE</th> <th>NAME</th> <th>DATE</th> </tr> </thead> <tbody> <tr> <td>DRAWN</td> <td>DANIEL BEGOS</td> <td>16.12.16</td> </tr> <tr> <td>DRG CHECK</td> <td>CRAIG DUNNINGHAM</td> <td>16.12.16</td> </tr> <tr> <td>DESIGN</td> <td>ANDREW FRITH</td> <td>16.12.16</td> </tr> <tr> <td>DESIGN CHECK</td> <td>RICHARD NOBLE</td> <td>16.12.16</td> </tr> <tr> <td>DESIGN MNGR</td> <td>DAVID GREY</td> <td>16.12.16</td> </tr> <tr> <td>PROJECT MNGR</td> <td>GREG RIORDAN</td> <td>16.12.16</td> </tr> </tbody> </table>	TITLE	NAME	DATE	DRAWN	DANIEL BEGOS	16.12.16	DRG CHECK	CRAIG DUNNINGHAM	16.12.16	DESIGN	ANDREW FRITH	16.12.16	DESIGN CHECK	RICHARD NOBLE	16.12.16	DESIGN MNGR	DAVID GREY	16.12.16	PROJECT MNGR	GREG RIORDAN	16.12.16	CLIENT PREPARED FOR PACIFIC HIGHWAY OFFICE	CLARENCE VALLEY COUNCIL HW10 - PACIFIC HIGHWAY UPGRADE MACLEAN TO DEVILS PULPIT PORTION B ROAD ALIGNMENT TYPICAL CROSS SECTIONS SHEET No. 14 OF 18 RMS REGISTRATION No. DS2016/000619 ISSUE STATUS ISSUED FOR CONSTRUCTION EDMS No. SF2015/118045 SHEET No. RA-B-01114 ISSUE A
TITLE	NAME	DATE																									
DRAWN	DANIEL BEGOS	16.12.16																									
DRG CHECK	CRAIG DUNNINGHAM	16.12.16																									
DESIGN	ANDREW FRITH	16.12.16																									
DESIGN CHECK	RICHARD NOBLE	16.12.16																									
DESIGN MNGR	DAVID GREY	16.12.16																									
PROJECT MNGR	GREG RIORDAN	16.12.16																									



TYPICAL CROSS SECTION OF
LANDSCAPE MOUND - RAISED SITUATION










TYPICAL CROSS SECTION OF
LANDSCAPE MOUND - FILL SITUATION

NOTES

1. ALL DIMENSIONS IN METRES UNLESS SPECIFIED OTHERWISE
2. FOR VERGE TREATMENT AND ROUNDING DETAILS, REFER TO ROAD PAVEMENT DESIGN LOT 0-81-RV-01.
3. FOR PAVEMENT EDGE AND SUBSURFACE DRAINAGE DETAILS, REFER TO ROAD PAVEMENT DESIGN LOT 0-81-RV-01.
4. FOR TYPICAL TABLE DRAIN DETAILS, REFER TO LONGITUDINAL DRAINAGE DESIGN LOT 0-81-DL-01.
5. FOR GUIDE POST AND SAFETY BARRIER DETAILS, REFER TO ROAD FURNITURE DESIGN LOT 0-81-RF-01.
6. FOR TYPICAL CROSS-SECTIONAL LANDSCAPING DETAILS, REFER TO LANDSCAPING DESIGN LOT B-84-LL-01; B-84-LL-02 & B-84-LL-03.
6. SITE TOPSOIL WILL BE USED TO TOPSOIL MOUNDS TO A MINIMUM DEPTH OF 100mm THICK.
7. LANDSCAPE MOUNDS WILL BE RE-VEGETATED BY HYDRO-MULCHING WITH SELECTED NATIVE GRASSES, SHRUBS AND TREES FROM THE EXTANT VEGETATION COMMUNITY.
8. MARGINS OF SLOPES GRADED TO BLEND WITH ADJOINING LANDFORM.
9. NOT ALL PROPOSED LANDSCAPE MOUNDS WILL BE NECESSARILY INSTALLED DUE TO THE UNKNOWN QUANTITY OF MATERIAL REMAINING FOLLOWING CONSTRUCTION OF THE MAIN WORKS.

LEGEND

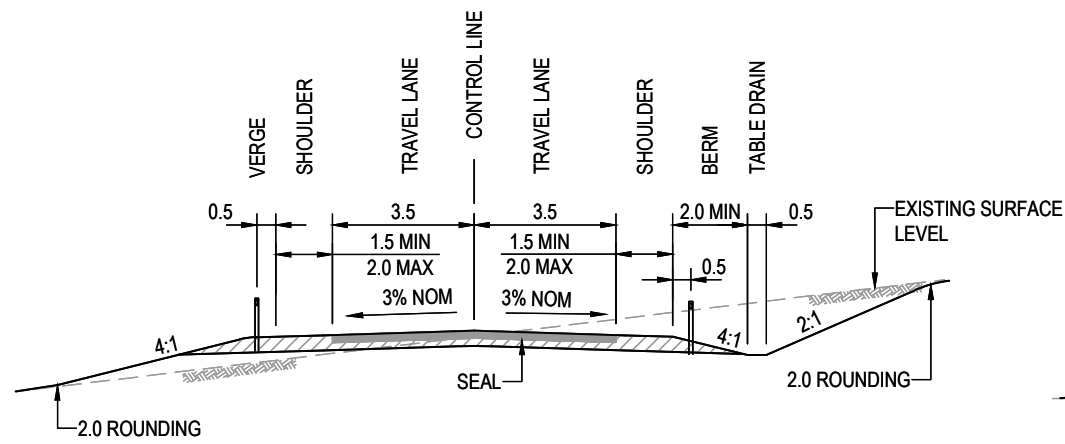
-  WIRE ROPE SAFETY BARRIER (WRSB)
-  GUIDEPOSTS
-  W BEAM GUARD RAIL
-  BRIDGE BARRIER
-  EXISTING PAVEMENT
-  EXISTING SURFACE
-  PROPOSED PAVEMENT

MAY BE INCOMPLETE IF COPIED
C:\Projectwise\W2B\Working\Drawings_RA01\W2B-ABJ-B-RA-DRG-01115.dwg
1: ON A3 SIZE ORIGINAL

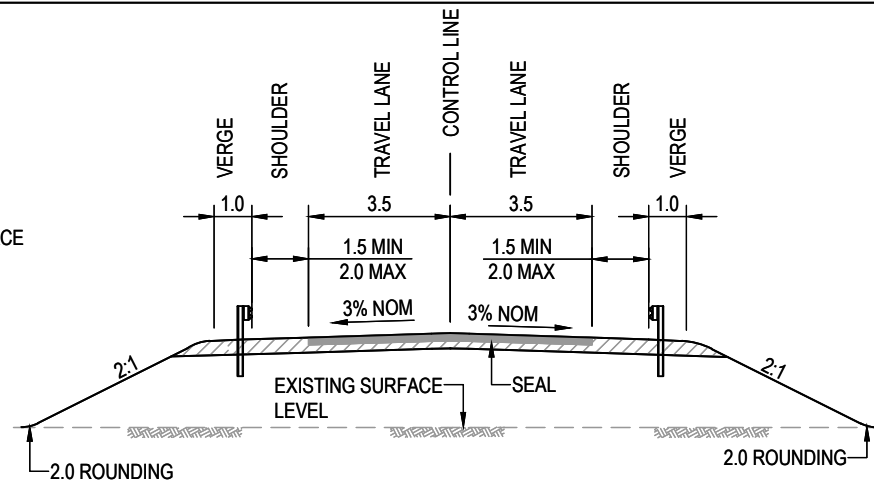
***Disclaimer:** This information is to be used only for the purpose of inspecting fixing or varying road levels in accordance with Part 3 of the Roads Act 1993. In some locations the road configuration has been refined without impacting the road level.

ACCEPTED FOR CONSTRUCTION

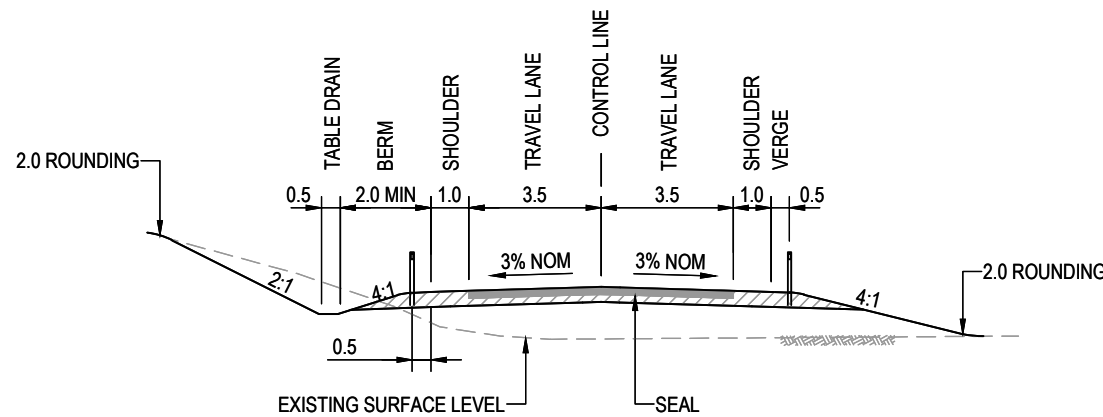
DESIGN LOT CODE B-81-RA-01		DESIGN MODEL FILE(S) USED FOR DOCUMENTATION OF THIS DRAWING W2B-ABJ-B-RA-MOD-09001_WEEK_53		PLOT DATE / TIME 16/12/16 3:16:10 PM James Terpening		PLOT BY James Terpening		CLIENT CLARENCE VALLEY COUNCIL HW10 - PACIFIC HIGHWAY UPGRADE MACLEAN TO DEVILS PULPIT PORTION B ROAD ALIGNMENT TYPICAL CROSS SECTIONS		A3
AMENDMENT / REVISION DESCRIPTION ISSUED FOR CONSTRUCTION		WVR No. APPROVAL D.G.		SCALES ON A3 SIZE DRAWING 0 2 4 6 8 10 SCALE 1:200m		DRAWINGS / DESIGN PREPARED BY ARCADIS ABJV Beca		TITLE DRAWN: DANIEL BEGOS 16.12.16 DRG CHECK: CRAIG DUNNINGHAM 16.12.16 DESIGN: ANDREW FRITH 16.12.16 DESIGN CHECK: RICHARD NOBLE 16.12.16 DESIGN MNGR: DAVID GREY 16.12.16 PROJECT MNGR: GREG RIORDAN 16.12.16		NSW GOVERNMENT Transport Roads & Maritime Services
						PREPARED FOR PACIFIC HIGHWAY OFFICE		RMS REGISTRATION No. DS2016/000619		PART 1
								ISSUE STATUS ISSUED FOR CONSTRUCTION		EDMS No. SF2015/118045 SHEET No. RA-B-01115 ISSUE A



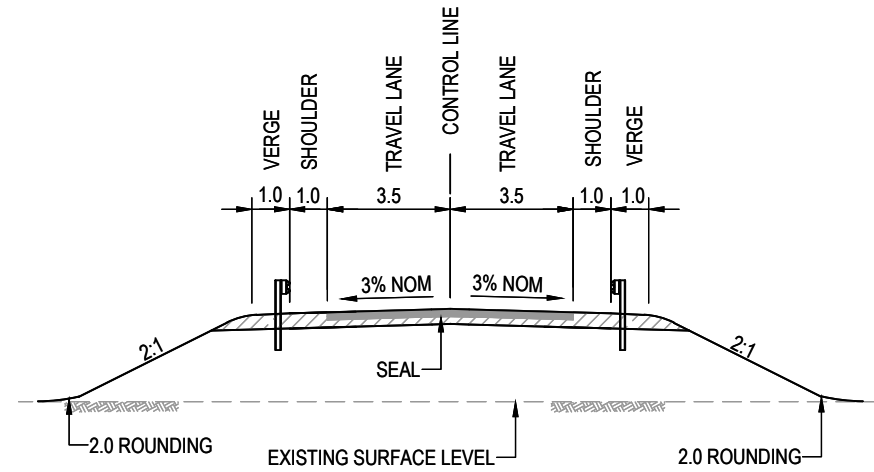
TYPICAL SECTION 01
MAJOR LOCAL ROAD
IN CUT/FILL



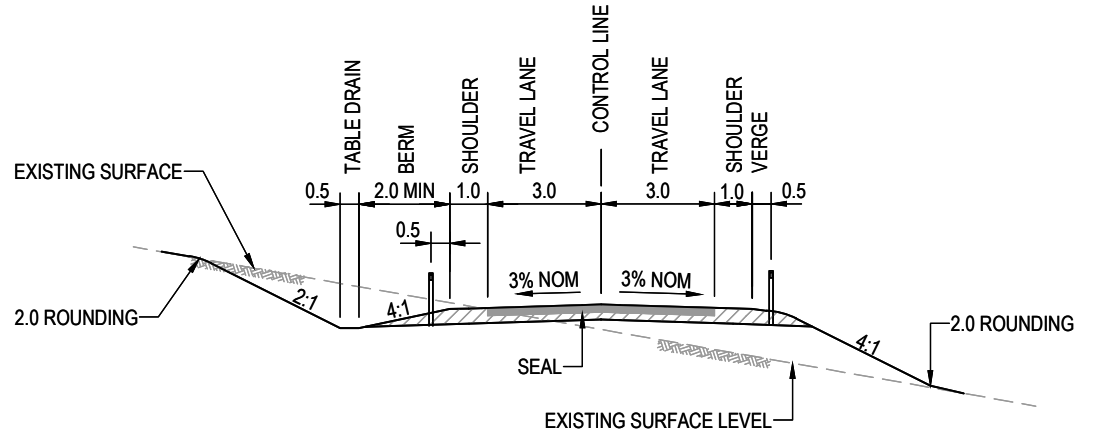
TYPICAL SECTION 02
MAJOR LOCAL ROAD IN FILL
WITH SAFETY BARRIER



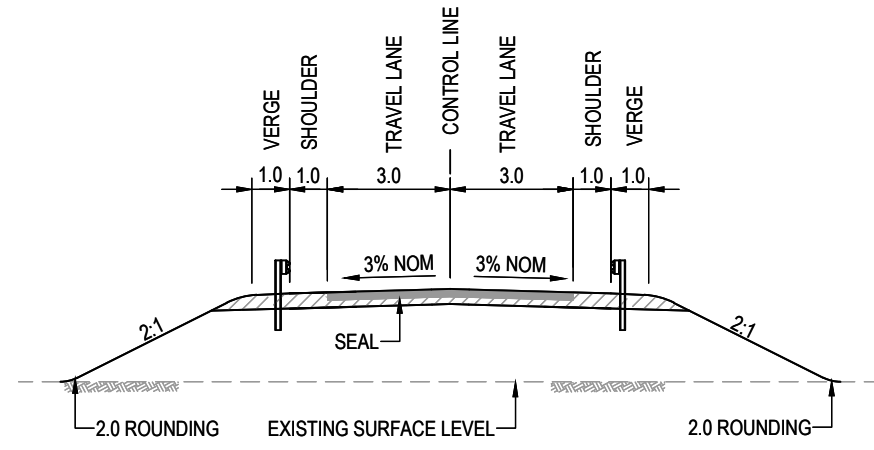
TYPICAL SECTION 03
MINOR LOCAL ROAD
IN CUT / FILL



TYPICAL SECTION 04
MINOR LOCAL ROAD IN FILL
WITH SAFETY BARRIER



TYPICAL SECTION 05
MINOR LOCAL ROAD
IN CUT / FILL



TYPICAL SECTION 06
MINOR LOCAL ROAD IN FILL
WITH SAFETY BARRIER

NOTES

1. ALL DIMENSIONS IN METRES UNLESS SPECIFIED OTHERWISE
2. FOR VERGE TREATMENT AND ROUNDING DETAILS, REFER TO ROAD PAVEMENT DESIGN LOT 0-81-RV-01.
3. FOR PAVEMENT EDGE AND SUBSURFACE DRAINAGE DETAILS, REFER TO ROAD PAVEMENT DESIGN LOT 0-81-RV-01.
4. FOR TYPICAL TABLE DRAIN DETAILS, REFER TO LONGITUDINAL DRAINAGE DESIGN LOT 0-81-DL-01.
5. FOR GUIDE POST AND SAFETY BARRIER DETAILS, REFER TO ROAD FURNITURE DESIGN LOT 0-81-RF-01.
6. FOR TYPICAL CROSS-SECTIONAL LANDSCAPING DETAILS, REFER TO LANDSCAPING DESIGN LOT B-84-LL-01; B-84-LL-02 & B-84-LL-03.
7. SO GUTTER (OR APPROVED EQUIVALENT) TO BE PROVIDED TO MEDIAN INVERT WHERE LONGITUDINAL GRADE <0.5%

LEGEND

- WIRE ROPE SAFETY BARRIER (WRSB)
- GUIDEPOSTS
- W BEAM GUARD RAIL
- BRIDGE BARRIER
- EXISTING PAVEMENT
- EXISTING SURFACE
- PROPOSED PAVEMENT

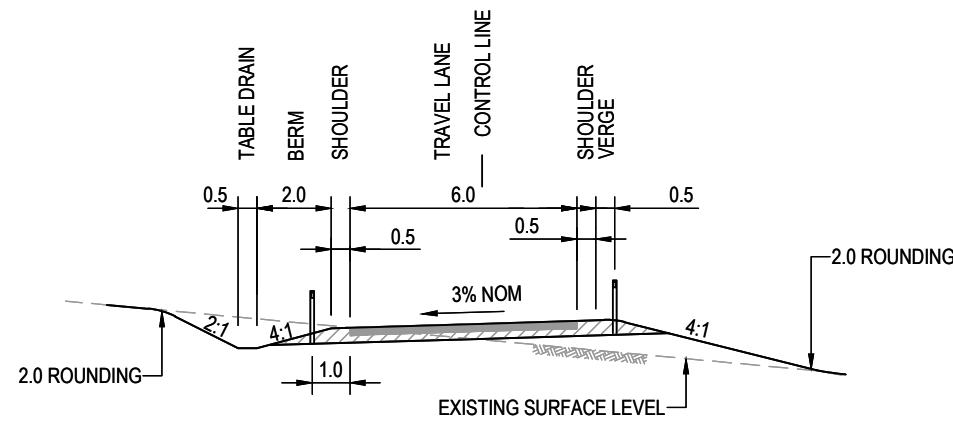
MAY BE INCOMPLETE IF COPIED
C:\Projectwise\W2B\Working\Drawings_RA01\W2B-ABJ-B-RA-DRG-01151.dwg
11 ON A3 SIZE ORIGINAL

*Disclaimer: This information is to be used only for the purpose of inspecting fixing or varying road levels in accordance with Part 3 of the Roads Act 1993. In some locations the road configuration has been refined without impacting the road level.

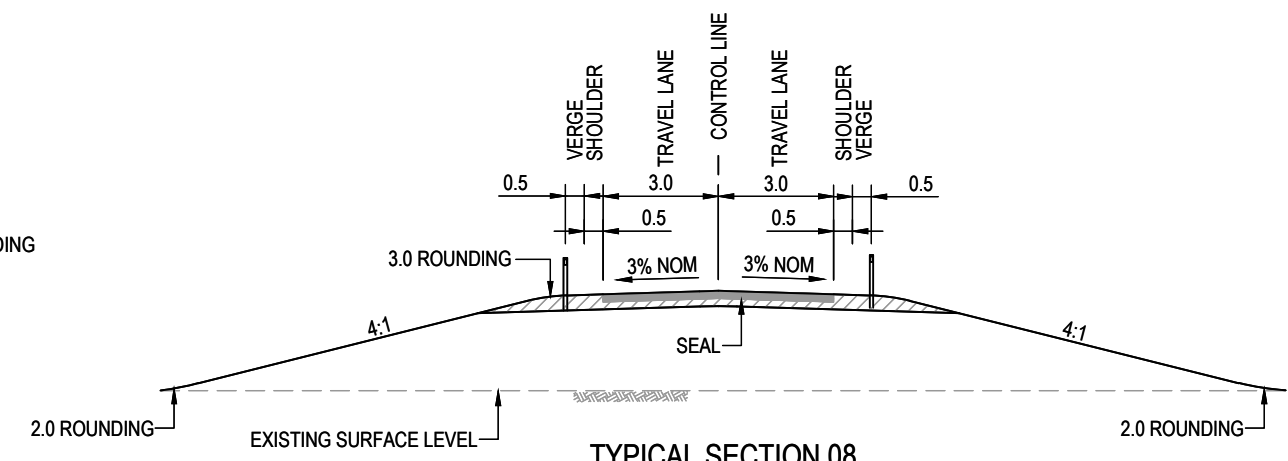
ACCEPTED FOR CONSTRUCTION

DESIGN LOT CODE B-81-RA-01		DESIGN MODEL FILE(S) USED FOR DOCUMENTATION OF THIS DRAWING W2B-ABJ-B-RA-MOD-09001_WEEK_53		PLOT DATE / TIME 16/12/16 3:16:13 PM James Terpening		CLIENT CLARENCE VALLEY COUNCIL HW10 - PACIFIC HIGHWAY UPGRADE MACLEAN TO DEVILS PULPIT PORTION B ROAD ALIGNMENT TYPICAL CROSS SECTIONS		A3
AMENDMENT / REVISION DESCRIPTION ISSUED FOR CONSTRUCTION		VWR No. APPROVAL D.G.		DRAWINGS / DESIGN PREPARED BY ARCADIS Beca ABJV		Transport Roads & Maritime Services PREPARED FOR PACIFIC HIGHWAY OFFICE		SHEET No. 16 OF 18 RMS REGISTRATION No. DS2016/000619 ISSUE STATUS ISSUED FOR CONSTRUCTION
SCALE ON A3 SIZE DRAWING 0 2 4 6 8 10 SCALE 1:200m		CO-ORDINATE SYSTEM MGA ZONE 56		HEIGHT DATUM AHD		SHEET No. 1 ISSUE A © Roads and Maritime Services		

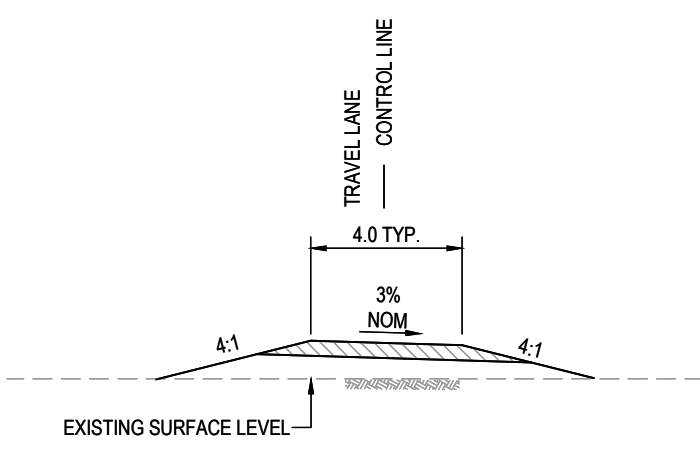
MAY BE INCOMPLETE IF COPIED
C:\Project\wise\W2B\Working\Drawings_RA01\W2B-ABJ-B-RA-DRG-01152.dwg
11 ON A3 SIZE ORIGINAL



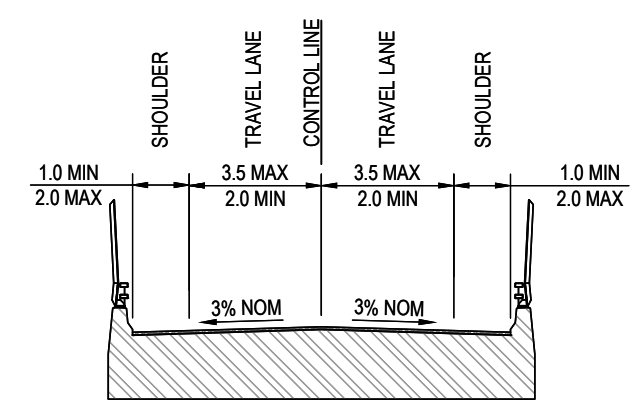
TYPICAL SECTION 07
MINOR NO THROUGH
ROAD IN CUT / FILL



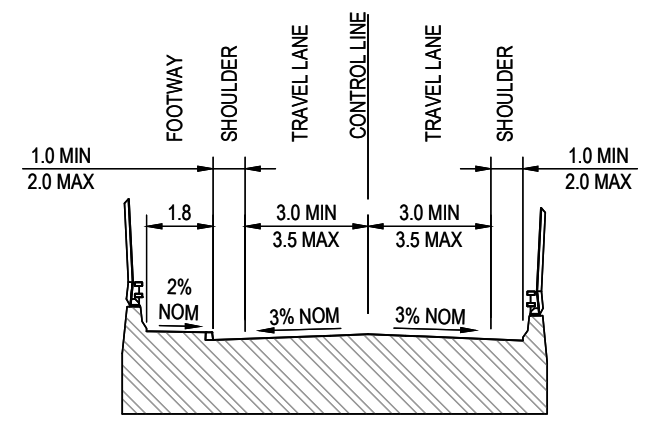
TYPICAL SECTION 08
MINOR NO THROUGH
ROAD IN FILL



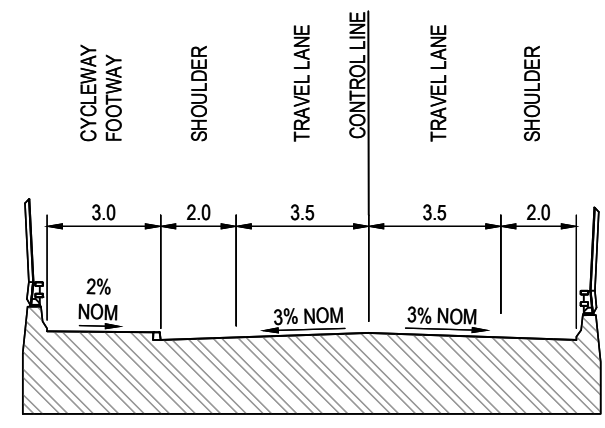
TYPICAL SECTION 09
PROPERTY ACCESS



TYPICAL SECTION 10
RURAL OVERBRIDGE

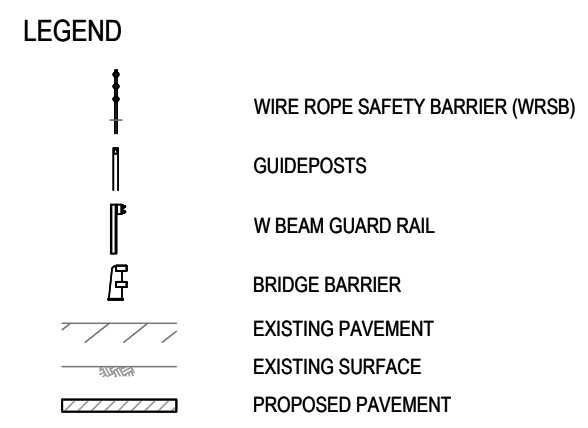


TYPICAL SECTION 11
VERBRIDGE
FOOTWAY



TYPICAL SECTION 12
RURAL OVERBRIDGE WITH SHARED
CYCLEWAY / FOOTWAY

- NOTES**
1. ALL DIMENSIONS IN METRES UNLESS SPECIFIED OTHERWISE
 2. FOR VERGE TREATMENT AND ROUNDING DETAILS, REFER TO ROAD PAVEMENT DESIGN LOT 0-81-RV-01.
 3. FOR PAVEMENT EDGE AND SUBSURFACE DRAINAGE DETAILS, REFER TO ROAD PAVEMENT DESIGN LOT 0-81-RV-01.
 4. FOR TYPICAL TABLE DRAIN DETAILS, REFER TO LONGITUDINAL DRAINAGE DESIGN LOT 0-81-DL-01.
 5. FOR GUIDE POST AND SAFETY BARRIER DETAILS, REFER TO ROAD FURNITURE DESIGN LOT 0-81-RF-01.
 6. FOR TYPICAL CROSS-SECTIONAL LANDSCAPING DETAILS, REFER TO LANDSCAPING DESIGN LOT B-84-LL-01; B-84-LL-02 & B-84-LL-03.
 7. SO GUTTER (OR APPROVED EQUIVALENT) TO BE PROVIDED TO MEDIAN INVERT WHERE LONGITUDINAL GRADE <0.5%



***Disclaimer:** This information is to be used only for the purpose of inspecting fixing or varying road levels in accordance with Part 3 of the Roads Act 1993. In some locations the road configuration has been refined without impacting the road level.

ACCEPTED FOR CONSTRUCTION

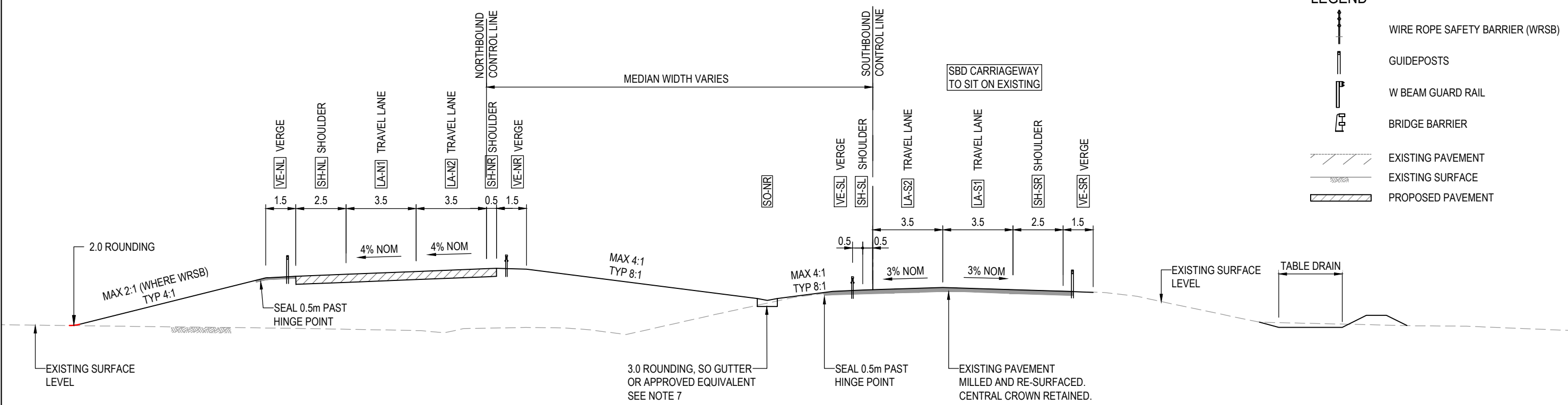
	DESIGN LOT CODE B-81-RA-01	DESIGN MODEL FILE(S) USED FOR DOCUMENTATION OF THIS DRAWING W2B-ABJ-B-RA-MOD-09001_WEEK_53	PLOT DATE / TIME 16/12/16 3:16:15 PM James Terpening	PLOT BY	CLIENT	A3
AMENDMENT / REVISION DESCRIPTION ISSUED FOR CONSTRUCTION	WVR No.	APPROVAL D.G.	SCALES ON A3 SIZE DRAWING 0 2 4 6 8 10 SCALE 1:200m	DRAWINGS / DESIGN PREPARED BY ARCADIS ABJV Beca	TITLE DRAWN: DANIEL BEGOS 16.12.16 DRG CHECK: CRAIG DUNNINGHAM 16.12.16 DESIGN: ANDREW FRITH 16.12.16 DESIGN CHECK: RICHARD NOBLE 16.12.16 DESIGN MNGR: DAVID GREY 16.12.16 PROJECT MNGR: GREG RIORDAN 16.12.16	CLARENCE VALLEY COUNCIL HW10 - PACIFIC HIGHWAY UPGRADE MACLEAN TO DEVILS PULPIT PORTION B ROAD ALIGNMENT TYPICAL CROSS SECTIONS RMS REGISTRATION No. DS2016/000619 ISSUE STATUS: ISSUED FOR CONSTRUCTION EDMS No. SF2015/118045 SHEET No. RA-B-01152 ISSUE A
PREPARED FOR PACIFIC HIGHWAY OFFICE					SHEET No. 17 OF 18	

MAY BE INCOMPLETE IF COPIED
ON A3 SIZE ORIGINAL

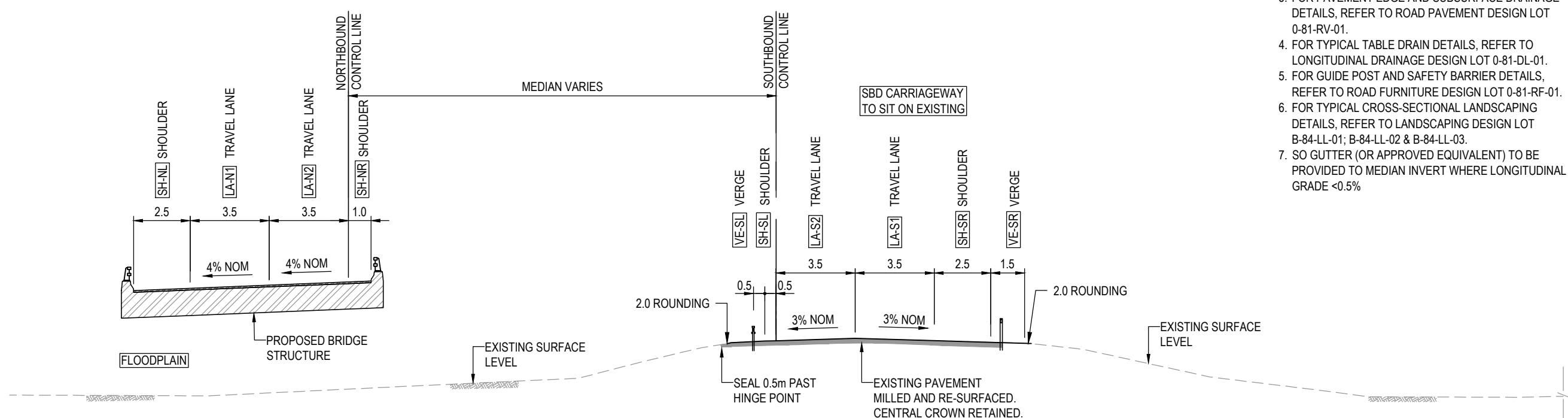
C:\Project\wise\W2B\Working_Drawings_RA01\W2B-ABJ-B-RA-DRG-01153.dwg

LEGEND

- WIRE ROPE SAFETY BARRIER (WRSB)
- GUIDEPOSTS
- W BEAM GUARD RAIL
- BRIDGE BARRIER
- EXISTING PAVEMENT
- EXISTING SURFACE
- PROPOSED PAVEMENT



TYPICAL CROSS SECTION
SPLIT CARRIAGEWAY
RETAINING EXISTING HIGHWAY
AS SOUTHBOUND CARRIAGEWAY



TYPICAL CROSS SECTION
SPLIT CARRIAGEWAY
WITH NORTHBOUND BRIDGE

NOTES

- ALL DIMENSIONS IN METRES UNLESS SPECIFIED OTHERWISE
- FOR VERGE TREATMENT AND ROUNDING DETAILS, REFER TO ROAD PAVEMENT DESIGN LOT 0-81-RV-01.
- FOR PAVEMENT EDGE AND SUBSURFACE DRAINAGE DETAILS, REFER TO ROAD PAVEMENT DESIGN LOT 0-81-RV-01.
- FOR TYPICAL TABLE DRAIN DETAILS, REFER TO LONGITUDINAL DRAINAGE DESIGN LOT 0-81-DL-01.
- FOR GUIDE POST AND SAFETY BARRIER DETAILS, REFER TO ROAD FURNITURE DESIGN LOT 0-81-RF-01.
- FOR TYPICAL CROSS-SECTIONAL LANDSCAPING DETAILS, REFER TO LANDSCAPING DESIGN LOT B-84-LL-01; B-84-LL-02 & B-84-LL-03.
- SO GUTTER (OR APPROVED EQUIVALENT) TO BE PROVIDED TO MEDIAN INVERT WHERE LONGITUDINAL GRADE <0.5%

*Disclaimer: This information is to be used only for the purpose of inspecting fixing or varying road levels in accordance with Part 3 of the Roads Act 1993. In some locations the road configuration has been refined without impacting the road level.

ACCEPTED FOR CONSTRUCTION

DESIGN LOT CODE B-81-RA-01	DESIGN MODEL FILE(S) USED FOR DOCUMENTATION OF THIS DRAWING W2B-ABJ-B-RA-MOD-09001_WEEK_53	PLOT DATE / TIME 16/12/16 3:16:18 PM James Terpening	PLOT BY	CLIENT	CLARENCE VALLEY COUNCIL HW10 - PACIFIC HIGHWAY UPGRADE MACLEAN TO DEVILS PULPIT PORTION B ROAD ALIGNMENT TYPICAL CROSS SECTIONS	A3
AMENDMENT / REVISION DESCRIPTION ISSUED FOR CONSTRUCTION	WVR No. APPROVAL D.G.	SCALES ON A3 SIZE DRAWING 0 2 4 6 8 10 SCALE 1:200m	DRAWINGS / DESIGN PREPARED BY ARCADIS Beca	TITLE NAME DATE	NSW GOVERNMENT Transport Roads & Maritime Services	RMS REGISTRATION No. DS2016/000619
	CO-ORDINATE SYSTEM MGA ZONE 56	HEIGHT DATUM AHD	DESIGN MNGR PROJECT MNGR	DRAWN DRG CHECK DESIGN DESIGN CHECK DESIGN MNGR PROJECT MNGR	PREPARED FOR PACIFIC HIGHWAY OFFICE	SHEET No. 18 OF 18 PART 1 ISSUE A
						ISSUE STATUS ISSUED FOR CONSTRUCTION
						EDMS No. SF2015/118045
						SHEET No. RA-B-01153
						© Roads and Maritime Services



YA EGL NATURE RESERVE

UTILITY INFORMATION SHOWN ON THE DRAWINGS DOES NOT DEPICT ANY MORE THAN THE PRESENCE OF A SERVICE, BASED ON AVAILABLE DOCUMENTARY EVIDENCE. THE PRESENCE OF A UTILITY SERVICE, ITS SIZE AND LOCATION SHOULD BE CONFIRMED BY FIELD INSPECTION, PRIOR TO THE COMMENCEMENT OF ROADWORKS AND THE RELEVANT UTILITY PLANS OBTAINED BY DIALLING 1100 OR FAX 1300 652 077 (DIAL BEFORE YOU DIG). CAUTION SHOULD BE EXERCISED WHEN WORKING IN THE VICINITY OF ALL UTILITY SERVICES. REFER TO UX PACKAGE FOR FURTHER DETAILS.

NOTES

- FOR GENERAL NOTES AND SPECIFICATIONS REFER TO DRAWING RA-B-00161.
- FOR GENERAL LEGEND REFER TO DRAWING RA-B-00171.

LEGEND

- APPROVED ACQUISITION BOUNDARY
- PROPOSED PROJECT BOUNDARY
- EXISTING CADASTRAL BOUNDARY
- CLEARING BOUNDARY
- WIRE ROPE SAFETY BARRIER
- WIRE ROPE ANCHOR BLOCK END TERMINAL
- TYPE "F" BARRIER
- W-BEAM GUARD FENCE
- MAIN REFERENCE CONTROL STRING
- SO GUTTER
- SA GUTTER
- PROPOSED CROSS DRAINAGE / FAUNA STRUCTURE
- PROPOSED CROSS DRAINAGE STRUCTURE
- PERMANENT BASIN
- EXISTING PAVEMENT
- PROPOSED BRIDGE
- PROPOSED LANDSCAPING MOUND EARTHWORKS
- DRAINAGE SCOUR PROTECTION

FROM COFFS HARBOUR

TO BALLINA

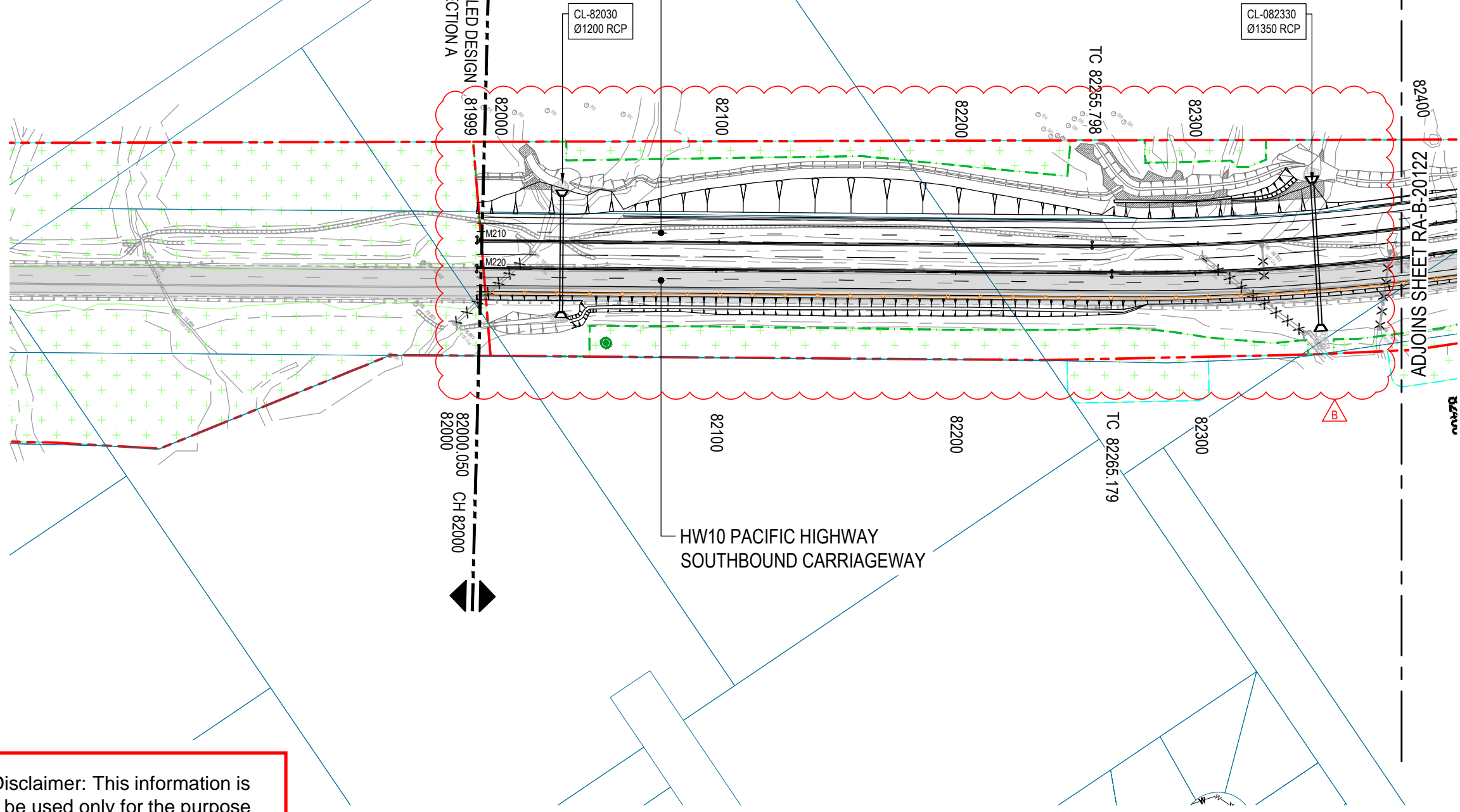
PORTION A PORTION B

HW10 PACIFIC HIGHWAY NORTHBOUND CARRIAGEWAY

HW10 PACIFIC HIGHWAY SOUTHBOUND CARRIAGEWAY

DETAILED DESIGN SECTION A

ADJOINS SHEET RA-B-20122



MAY BE INCOMPLETE IF COPIED

C:\Project\wise\W2B\Working\Drawings_RA01\W2B-ABJ-B-RA-DRG-20121.dwg

***Disclaimer:** This information is to be used only for the purpose of inspecting fixing or varying road levels in accordance with Part 3 of the Roads Act 1993. In some locations the road configuration has been refined without impacting the road level.

DESIGN LOT CODE B-81-RA-01		DESIGN MODEL FILE(S) USED FOR DOCUMENTATION OF THIS DRAWING W2B-ABJ-B-RA-MOD-09001_WEEK_58		PLOT DATE / TIME 03/02/17 9:23:35 AM James Terpening		PLOT BY James Terpening		CLIENT CLARENCE VALLEY COUNCIL HW10 - PACIFIC HIGHWAY UPGRADE MACLEAN TO DEVILS PULPIT PORTION B ROAD ALIGNMENT PLAN RA01		SHEET No. 01 OF 08	
AMENDMENT / REVISION DESCRIPTION ISSUED FOR CONSTRUCTION POST ISSUED FOR CONSTRUCTION		WVR No. APPROVAL D.G. D.G.		SCALES ON A3 SIZE DRAWING 0 20 40 60 80 100 SCALE 1:2000m		DRAWINGS / DESIGN PREPARED BY ARCADIS Beca		TITLE DRAWN DRG CHECK DESIGN DESIGN CHECK DESIGN MNGR PROJECT MNGR		NAME DANIEL BEGOS CRAIG DUNNINGHAM ANDREW FRITH RICHARD NOBLE DAVID GREY GREG RIORDAN	
						CO-ORDINATE SYSTEM MGA ZONE 56		HEIGHT DATUM AHD		PREPARED FOR PACIFIC HIGHWAY OFFICE	
								RMS REGISTRATION No. DS2016/000619		PART 1	
								ISSUE STATUS ISSUED FOR CONSTRUCTION		EDMS No. SF2015/118045	
								SHEET No. RA-B-20121		ISSUE B	



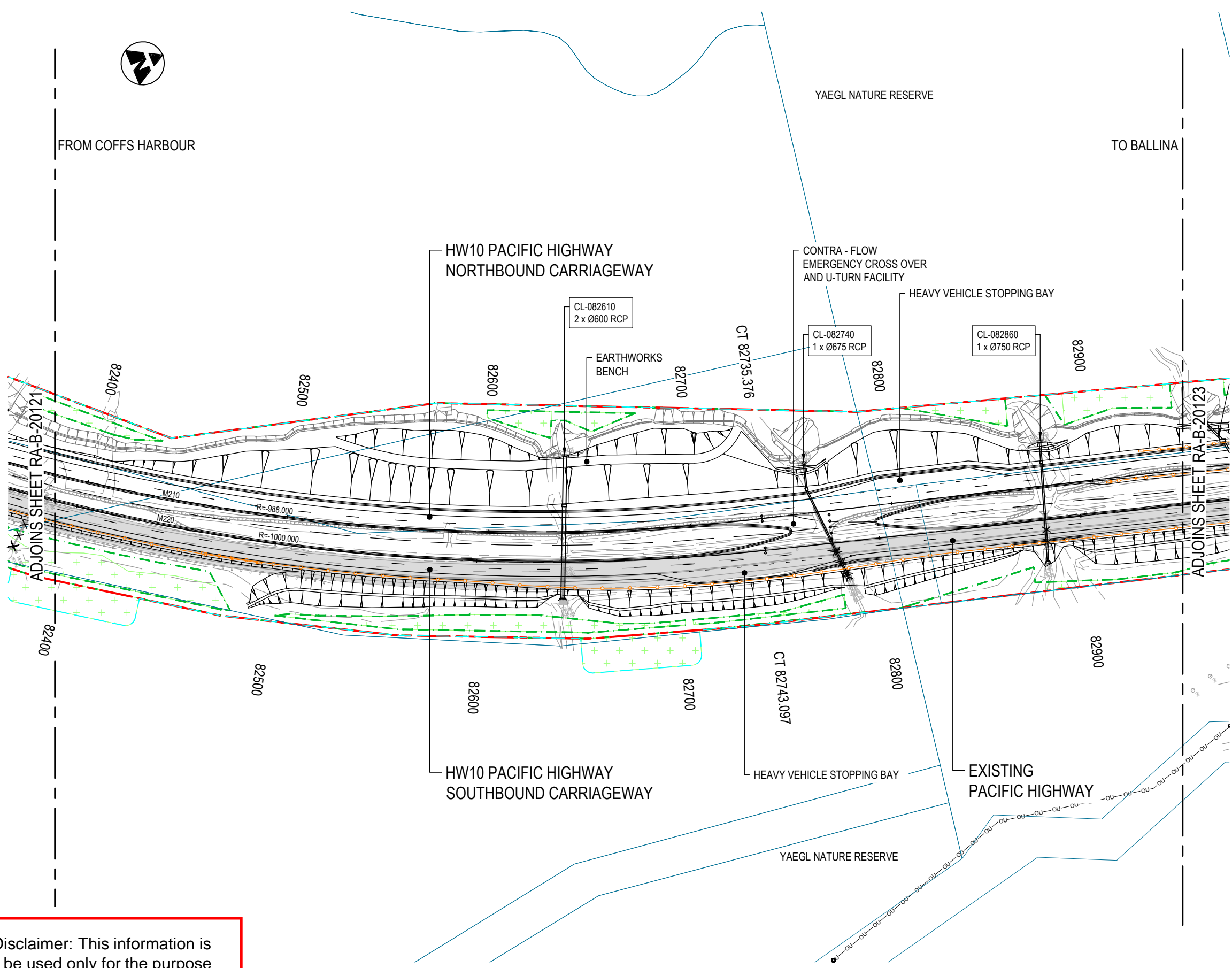
UTILITY INFORMATION SHOWN ON THE DRAWINGS DOES NOT DEPICT ANY MORE THAN THE PRESENCE OF A SERVICE, BASED ON AVAILABLE DOCUMENTARY EVIDENCE. THE PRESENCE OF A UTILITY SERVICE, ITS SIZE AND LOCATION SHOULD BE CONFIRMED BY FIELD INSPECTION, PRIOR TO THE COMMENCEMENT OF ROADWORKS AND THE RELEVANT UTILITY PLANS OBTAINED BY DIALLING 1100 OR FAX 1300 652 077 (DIAL BEFORE YOU DIG). CAUTION SHOULD BE EXERCISED WHEN WORKING IN THE VICINITY OF ALL UTILITY SERVICES. REFER TO UX PACKAGE FOR FURTHER DETAILS.

NOTES

- FOR GENERAL NOTES AND SPECIFICATIONS REFER TO DRAWING RA-B-00161.
- FOR GENERAL LEGEND REFER TO DRAWING RA-B-00171.

LEGEND

- APPROVED ACQUISITION BOUNDARY
- PROPOSED PROJECT BOUNDARY
- EXISTING CADASTRAL BOUNDARY
- CLEARING BOUNDARY
- WIRE ROPE SAFETY BARRIER
- WIRE ROPE ANCHOR BLOCK END TERMINAL
- TYPE "F" BARRIER
- W-BEAM GUARD FENCE
- MAIN REFERENCE CONTROL STRING
- SO GUTTER
- SA GUTTER
- PROPOSED CROSS DRAINAGE / FAUNA STRUCTURE
- PROPOSED CROSS DRAINAGE STRUCTURE
- PERMANENT BASIN
- EXISTING PAVEMENT
- PROPOSED BRIDGE
- PROPOSED LANDSCAPING MOUND EARTHWORKS
- DRAINAGE SCOUR PROTECTION



MAY BE INCOMPLETE IF COPIED
C:\Project\wise\W2B\Working\Drawings_RA01\W2B-ABJ-B-RA-MOD-09001_WEEK_53.DWG

***Disclaimer:** This information is to be used only for the purpose of inspecting fixing or varying road levels in accordance with Part 3 of the Roads Act 1993. In some locations the road configuration has been refined without impacting the road level.

ACCEPTED FOR CONSTRUCTION

<p>AMENDMENT / REVISION DESCRIPTION</p> <p>ISSUED FOR CONSTRUCTION</p>	<p>DESIGN LOT CODE</p> <p>B-81-RA-01</p>	<p>DESIGN MODEL FILE(S) USED FOR DOCUMENTATION OF THIS DRAWING</p> <p>W2B-ABJ-B-RA-MOD-09001_WEEK_53</p>	<p>PLAT DATE / TIME</p> <p>19/12/16 8:29:12 AM James Terpening</p>	<p>PLAT BY</p> <p>James Terpening</p>	<p>CLIENT</p> <p>NSW GOVERNMENT Transport Roads & Maritime Services</p>	<p>CLARENCE VALLEY COUNCIL</p> <p>HW10 - PACIFIC HIGHWAY UPGRADE</p> <p>MACLEAN TO DEVILS PULPIT</p> <p>PORTION B</p> <p>ROAD ALIGNMENT</p> <p>PLAN RA01</p>	
<p>APPROVAL</p> <p>D.G.</p>		<p>SCALES ON A3 SIZE DRAWING</p> <p>0 20 40 60 80 100</p> <p>SCALE 1:2000m</p>		<p>DRAWINGS / DESIGN PREPARED BY</p> <p>ARCADIS Beca ABJV</p>		<p>TITLE</p> <p>NAME DATE</p> <p>DRAWN DANIEL BEGOS 16.12.16</p> <p>DRG CHECK CRAIG DUNNINGHAM 16.12.16</p> <p>DESIGN ANDREW FRITH 16.12.16</p> <p>DESIGN CHECK RICHARD NOBLE 16.12.16</p> <p>DESIGN MNGR DAVID GREY 16.12.16</p> <p>PROJECT MNGR GREG RIORDAN 16.12.16</p>	
<p>CO-ORDINATE SYSTEM</p> <p>MGA ZONE 56</p>		<p>HEIGHT DATUM</p> <p>AHD</p>		<p>PREPARED FOR</p> <p>PACIFIC HIGHWAY OFFICE</p>		<p>RMS REGISTRATION No. DS2016/000619</p> <p>ISSUE STATUS</p> <p>ISSUED FOR CONSTRUCTION</p> <p>EDMS No. SF2015/118045</p> <p>SHEET No. RA-B-20122</p> <p>ISSUE A</p>	

A3

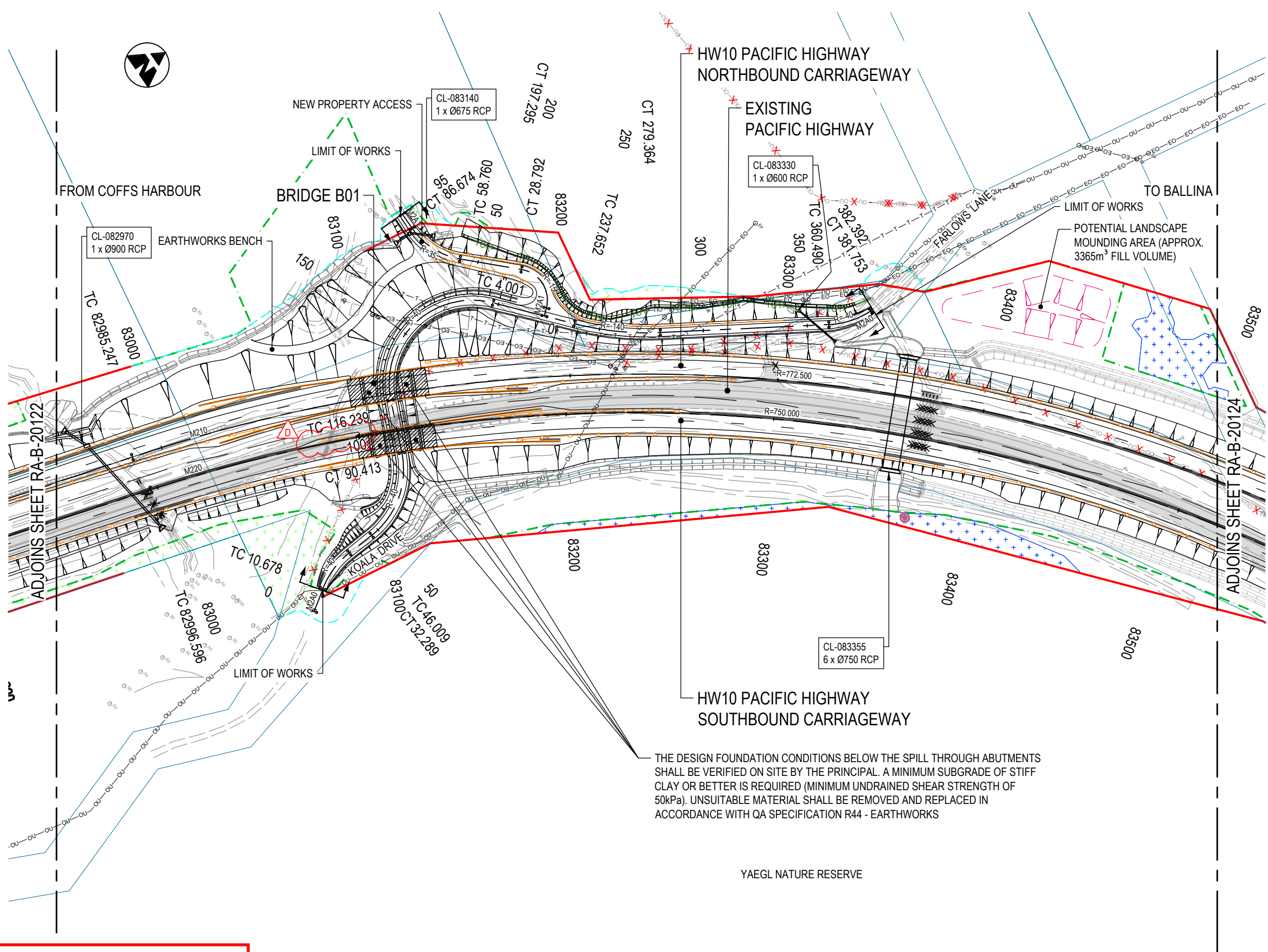
SHEET No. 02 OF 08

UTILITY INFORMATION SHOWN ON THE DRAWINGS DOES NOT DEPICT ANY MORE THAN THE PRESENCE OF A SERVICE, BASED ON AVAILABLE DOCUMENTARY EVIDENCE. THE PRESENCE OF A UTILITY SERVICE, ITS SIZE AND LOCATION SHOULD BE CONFIRMED BY FIELD INSPECTION, PRIOR TO THE COMMENCEMENT OF ROADWORKS AND THE RELEVANT UTILITY PLANS OBTAINED BY DIALLING 1100 OR FAX 1300 652 077 (DIAL BEFORE YOU DIG). CAUTION SHOULD BE EXERCISED WHEN WORKING IN THE VICINITY OF ALL UTILITY SERVICES. REFER TO UX PACKAGE FOR FURTHER DETAILS.

- NOTES**
- FOR GENERAL NOTES AND SPECIFICATIONS REFER TO DRAWING RA-B-00161.
 - FOR GENERAL LEGEND REFER TO DRAWING RA-B-00171.

LEGEND

- APPROVED PROJECT BOUNDARY
- PROPOSED ACQUISITION BOUNDARY
- EXISTING CADASTRAL BOUNDARY
- CLEARING BOUNDARY
- WIRE ROPE SAFETY BARRIER
- WIRE ROPE ANCHOR BLOCK END TERMINAL
- TYPE "F" BARRIER
- W-BEAM GUARD FENCE
- MAIN REFERENCE CONTROL STRING
- SO GUTTER
- SA GUTTER
- PROPOSED CROSS DRAINAGE / FAUNA STRUCTURE
- PROPOSED CROSS DRAINAGE STRUCTURE
- PERMANENT BASIN
- EXISTING PAVEMENT
- PROPOSED BRIDGE
- PROPOSED LANDSCAPING MOUND EARTHWORKS
- DRAINAGE SCOUR PROTECTION



THE DESIGN FOUNDATION CONDITIONS BELOW THE SPILL THROUGH ABUTMENTS SHALL BE VERIFIED ON SITE BY THE PRINCIPAL. A MINIMUM SUBGRADE OF STIFF CLAY OR BETTER IS REQUIRED (MINIMUM UNDRAINED SHEAR STRENGTH OF 50kPa). UNSUITABLE MATERIAL SHALL BE REMOVED AND REPLACED IN ACCORDANCE WITH QA SPECIFICATION R44 - EARTHWORKS

YAEGL NATURE RESERVE

MAY BE INCOMPLETE IF COPIED

C:\project\wise\w20\msz\7126\HW10\B-ABJ-B-RA-DR-G-20123.dwg

***Disclaimer:** This information is to be used only for the purpose of inspecting fixing or varying road levels in accordance with Part 3 of the Roads Act 1993. In some locations the road configuration has been refined without impacting the road level.

ACCEPTED FOR CONSTRUCTION

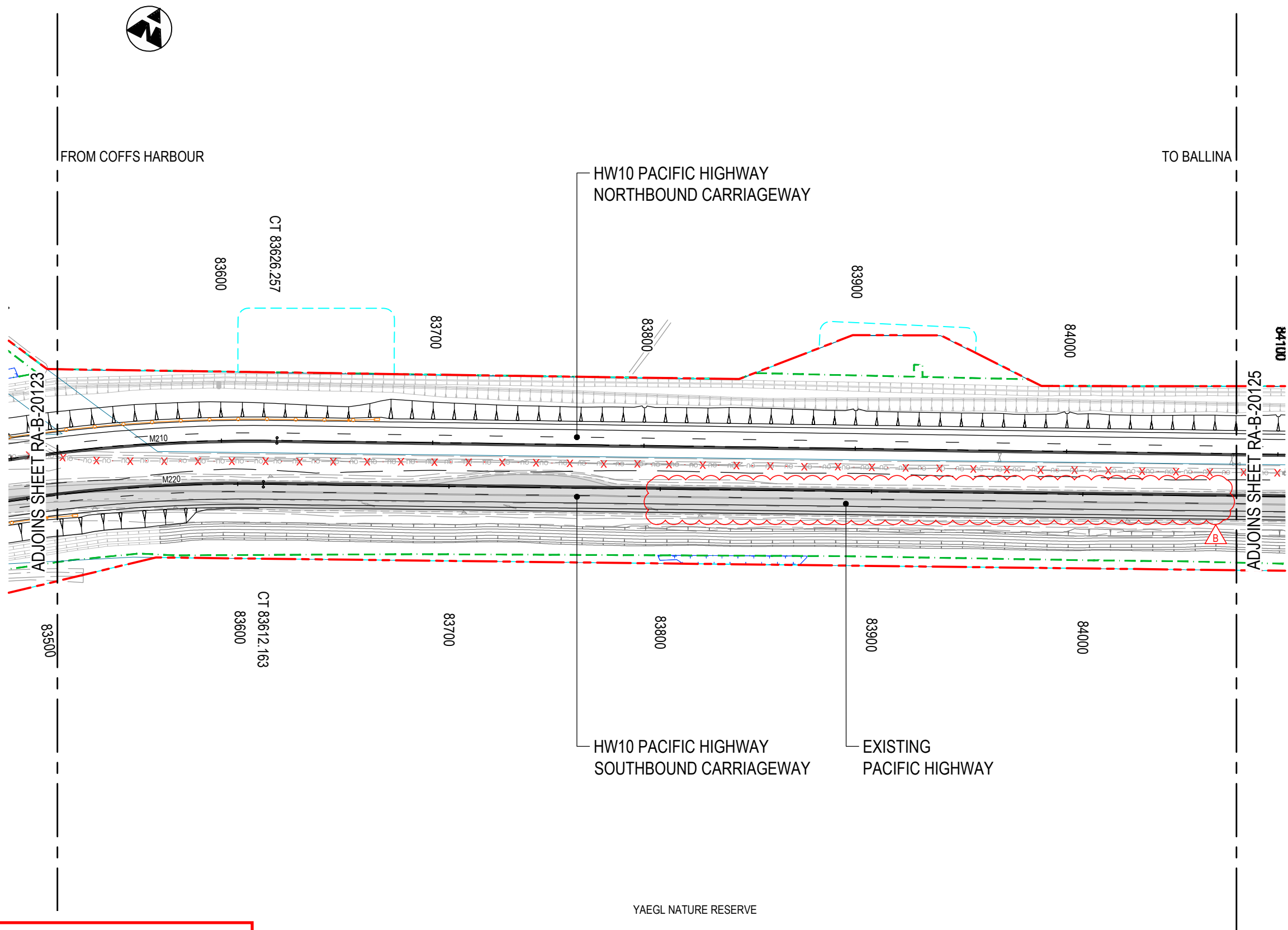
DESIGN LOT CODE B-81-RA-01		DESIGN MODEL FILE(S) USED FOR DOCUMENTATION OF THIS DRAWING W2B-ABJ-B-RA-MOD-09001_WEEK_65		PLOT DATE / TIME 29/05/19 1:02:35 PM Cusack, Zachariah		PLOT BY		CLIENT		CLARENCE VALLEY COUNCIL HW10 - PACIFIC HIGHWAY UPGRADE MACLEAN TO DEVILS PULPIT PORTION B ROAD ALIGNMENT PLAN RA01		A3
AMENDMENT / REVISION DESCRIPTION		SCALES ON A3 SIZE DRAWING		DRAWINGS / DESIGN PREPARED BY		TITLE		NSW GOVERNMENT Transport Roads & Maritime Services		RMS REGISTRATION No. DS2016/000619		PART 1
ISSUED FOR CONSTRUCTION		0 20 40 60 80 100		ARCADIS Beca ABJV		DRAWN DANIEL BEGOS 05.04.17		PREPARED FOR PACIFIC HIGHWAY OFFICE		ISSUE STATUS		ISSUE
POST ISSUED FOR CONSTRUCTION		SCALE 1:2000m		CO-ORDINATE SYSTEM MGA ZONE 56		DRG CHECK CRAIG DUNNINGHAM 05.04.17		EDMS No. SF2015/118045		SHEET No. RA-B-20123		D
POST ISSUED FOR CONSTRUCTION		HEIGHT DATUM AHD		DESIGN AND DESIGN CHECK		DESIGN AND DESIGN CHECK		SHEET No. RA-B-20123		© Roads and Maritime Services		
W2B-ABJ-B-RA-CER-00048				DESIGN AND DESIGN CHECK		DESIGN AND DESIGN CHECK						
WVR No.				PROJECT MNGR GREG RIORDAN 05.04.17								
APPROVAL												
D.G.												
D.G.												
T.S.												

UTILITY INFORMATION SHOWN ON THE DRAWINGS DOES NOT DEPICT ANY MORE THAN THE PRESENCE OF A SERVICE, BASED ON AVAILABLE DOCUMENTARY EVIDENCE. THE PRESENCE OF A UTILITY SERVICE, ITS SIZE AND LOCATION SHOULD BE CONFIRMED BY FIELD INSPECTION, PRIOR TO THE COMMENCEMENT OF ROADWORKS AND THE RELEVANT UTILITY PLANS OBTAINED BY DIALLING 1100 OR FAX 1300 652 077 (DIAL BEFORE YOU DIG). CAUTION SHOULD BE EXERCISED WHEN WORKING IN THE VICINITY OF ALL UTILITY SERVICES. REFER TO UX PACKAGE FOR FURTHER DETAILS.

- NOTES**
- FOR GENERAL NOTES AND SPECIFICATIONS REFER TO DRAWING RA-B-00161.
 - FOR GENERAL LEGEND REFER TO DRAWING RA-B-00171.

LEGEND

- APPROVED ACQUISITION BOUNDARY
- PROPOSED PROJECT BOUNDARY
- EXISTING CADASTRAL BOUNDARY
- CLEARING BOUNDARY
- WIRE ROPE SAFETY BARRIER
- WIRE ROPE ANCHOR BLOCK END TERMINAL
- TYPE "F" BARRIER
- W-BEAM GUARD FENCE
- MAIN REFERENCE CONTROL STRING
- SO GUTTER
- SA GUTTER
- PROPOSED CROSS DRAINAGE / FAUNA STRUCTURE
- PROPOSED CROSS DRAINAGE STRUCTURE
- PERMANENT BASIN
- EXISTING PAVEMENT
- PROPOSED BRIDGE
- PROPOSED LANDSCAPING MOUND EARTHWORKS
- DRAINAGE SCOUR PROTECTION



MAY BE INCOMPLETE IF COPIED
C:\Project\wise\W2B\Working\Drawings_RA01\W2B-ABJ-B-RA-DRG-20174.dwg
11 ON A3 SIZE ORIGINAL

***Disclaimer:** This information is to be used only for the purpose of inspecting fixing or varying road levels in accordance with Part 3 of the Roads Act 1993. In some locations the road configuration has been refined without impacting the road level.

DESIGN LOT CODE B-81-RA-01		DESIGN MODEL FILE(S) USED FOR DOCUMENTATION OF THIS DRAWING W2B-ABJ-B-RA-MOD-09001_WEEK_58		PLOT DATE / TIME 03/02/17 9:30:39 AM James Terpening		PLOT BY James Terpening		CLIENT CLARENCE VALLEY COUNCIL HW10 - PACIFIC HIGHWAY UPGRADE MACLEAN TO DEVILS PULPIT PORTION B ROAD ALIGNMENT PLAN RA01		A3	
AMENDMENT / REVISION DESCRIPTION ISSUED FOR CONSTRUCTION POST ISSUED FOR CONSTRUCTION		WVR No. APPROVAL D.G. D.G.		SCALES ON A3 SIZE DRAWING 0 20 40 60 80 100 SCALE 1:2000m		DRAWINGS / DESIGN PREPARED BY ARCADIS Beca		TITLE DRAWN DANIEL BEGOS 03.02.17 DRG CHECK CRAIG DUNNINGHAM 03.02.17 DESIGN ANDREW FRITH 03.02.17 DESIGN CHECK RICHARD NOBLE 03.02.17 DESIGN MNGR DAVID GREY 03.02.17 PROJECT MNGR GREG RIORDAN 03.02.17		NSW GOVERNMENT Transport Roads & Maritime Services PREPARED FOR PACIFIC HIGHWAY OFFICE	
CO-ORDINATE SYSTEM MGA ZONE 56		HEIGHT DATUM AHD		RMS REGISTRATION No. DS2016/000619		ISSUE STATUS ISSUED FOR CONSTRUCTION		EDMS No. SF2015/118045		SHEET No. RA-B-20124 PART 1 ISSUE B	

© Roads and Maritime Services



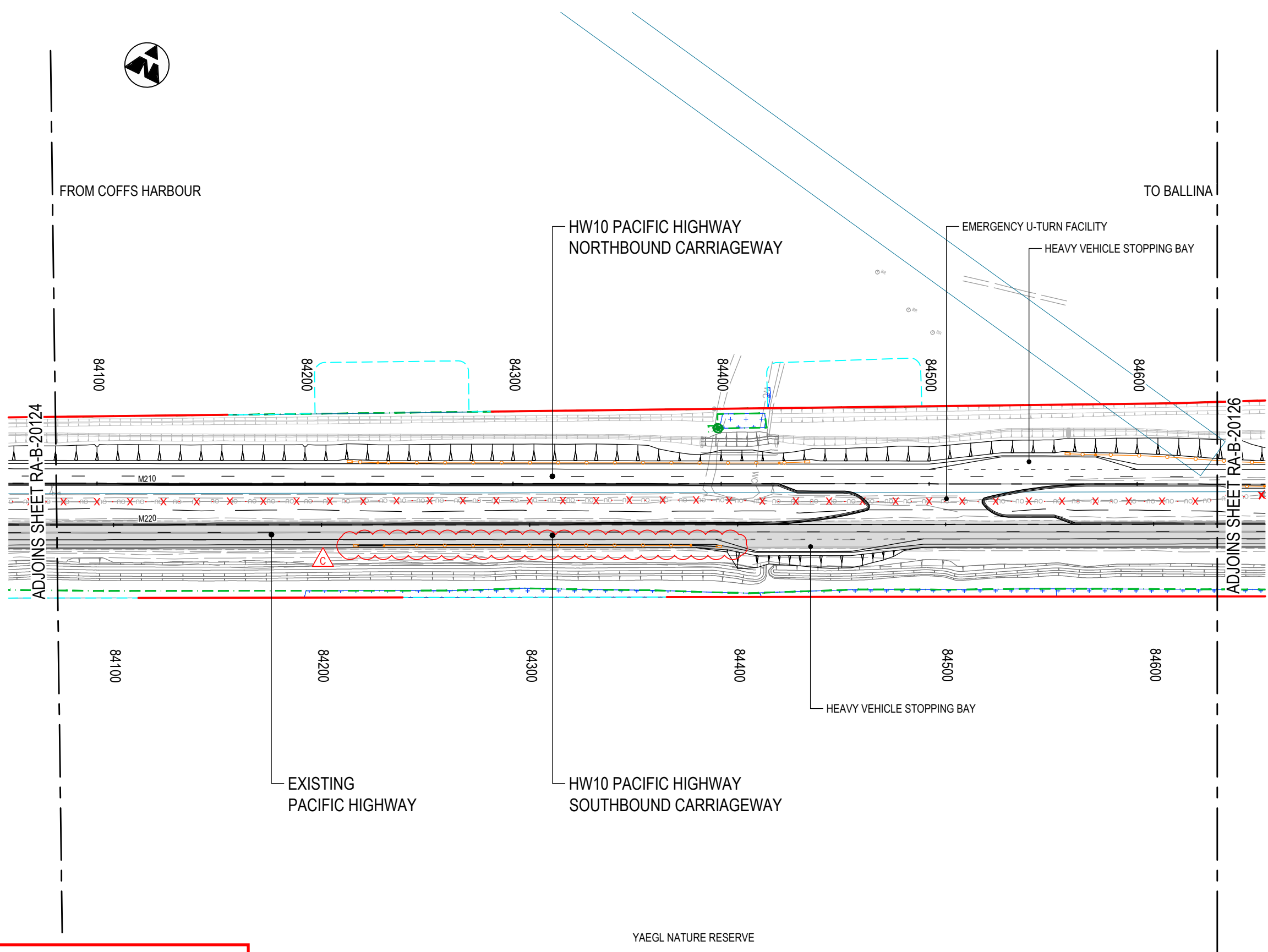
UTILITY INFORMATION SHOWN ON THE DRAWINGS DOES NOT DEPICT ANY MORE THAN THE PRESENCE OF A SERVICE, BASED ON AVAILABLE DOCUMENTARY EVIDENCE. THE PRESENCE OF A UTILITY SERVICE, ITS SIZE AND LOCATION SHOULD BE CONFIRMED BY FIELD INSPECTION, PRIOR TO THE COMMENCEMENT OF ROADWORKS AND THE RELEVANT UTILITY PLANS OBTAINED BY DIALLING 1100 OR FAX 1300 652 077 (DIAL BEFORE YOU DIG). CAUTION SHOULD BE EXERCISED WHEN WORKING IN THE VICINITY OF ALL UTILITY SERVICES. REFER TO UX PACKAGE FOR FURTHER DETAILS.

NOTES

- FOR GENERAL NOTES AND SPECIFICATIONS REFER TO DRAWING RA-B-00161.
- FOR GENERAL LEGEND REFER TO DRAWING RA-B-00171.

LEGEND

- APPROVED PROJECT BOUNDARY
- PROPOSED ACQUISITION BOUNDARY
- EXISTING CADASTRAL BOUNDARY
- CLEARING BOUNDARY
- WIRE ROPE SAFETY BARRIER
- WIRE ROPE ANCHOR BLOCK END TERMINAL
- TYPE "F" BARRIER
- W-BEAM GUARD FENCE
- MAIN REFERENCE CONTROL STRING
- SO GUTTER
- SA GUTTER
- PROPOSED CROSS DRAINAGE / FAUNA STRUCTURE
- PROPOSED CROSS DRAINAGE STRUCTURE
- PERMANENT BASIN
- EXISTING PAVEMENT
- PROPOSED BRIDGE
- PROPOSED LANDSCAPING MOUND EARTHWORKS
- DRAINAGE SCOUR PROTECTION



MAY BE INCOMPLETE IF COPIED
C:\Projectwise\W2B\ums2702\W2B-ABJ-B-RA-DRG-20125.dwg
11 ON A3 SIZE ORIGINAL

***Disclaimer:** This information is to be used only for the purpose of inspecting fixing or varying road levels in accordance with Part 3 of the Roads Act 1993. In some locations the road configuration has been refined without impacting the road level.

ACCEPTED FOR CONSTRUCTION

AMENDMENT / REVISION DESCRIPTION ISSUED FOR CONSTRUCTION POST ISSUED FOR CONSTRUCTION W2B-ABJ-B-RA-CER-00039	DESIGN LOT CODE B-81-RA-01	DESIGN MODEL FILE(S) USED FOR DOCUMENTATION OF THIS DRAWING W2B-ABJ-B-RA-MOD-09001_WEEK 167	PLOT DATE / TIME 30/04/19 2:33:57 PM Tacadena, Rommel	PLOT BY Tacadena, Rommel	CLIENT Transport Roads & Maritime Services	CLARENCE VALLEY COUNCIL HW10 - PACIFIC HIGHWAY UPGRADE MACLEAN TO DEVILS PULPIT PORTION B ROAD ALIGNMENT PLAN RA01	A3		
APPROVAL D.G. D.G. T.S.		SCALES ON A3 SIZE DRAWING SCALE 1:2000m		DRAWINGS / DESIGN PREPARED BY 		PREPARED FOR PACIFIC HIGHWAY OFFICE		SHEET No. 05 OF 08 RMS REGISTRATION No. DS2016/000619 ISSUE STATUS ISSUED FOR CONSTRUCTION	PART 1 ISSUE C
CO-ORDINATE SYSTEM MGA ZONE 56		HEIGHT DATUM AHD		TITLE NAME DATE DRAWN DANIEL BEGOS 03.02.17 DRG CHECK CRAIG DUNNINGHAM 03.02.17 DESIGN ANDREW FRITH 03.02.17 DESIGN CHECK RICHARD NOBLE 03.02.17 DESIGN MNGR DAVID GREY 03.02.17 PROJECT MNGR GREG RIORDAN 03.02.17		EDMS No. SF2015/118045 SHEET No. RA-B-20125		© Roads and Maritime Services	



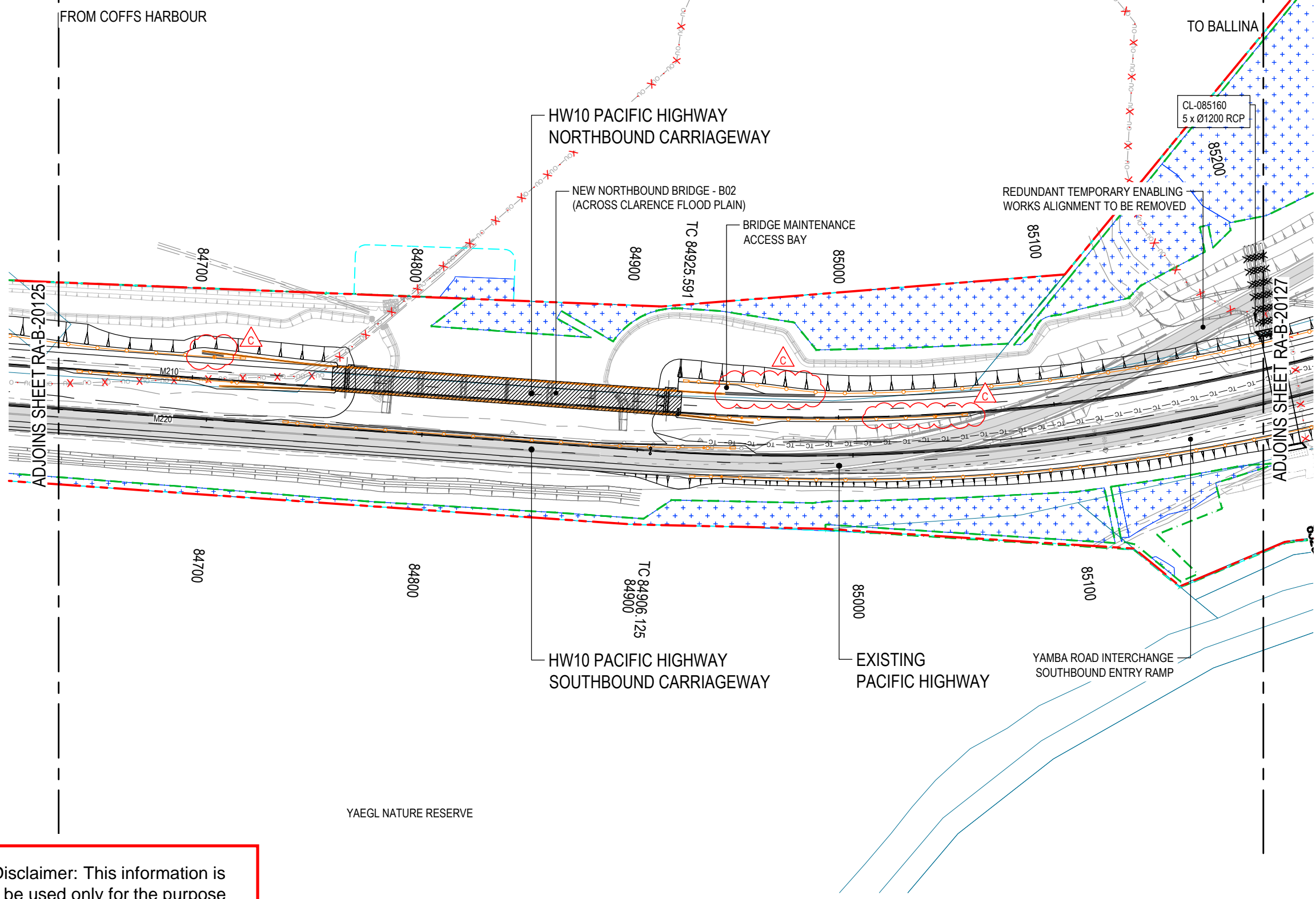
UTILITY INFORMATION SHOWN ON THE DRAWINGS DOES NOT DEPICT ANY MORE THAN THE PRESENCE OF A SERVICE, BASED ON AVAILABLE DOCUMENTARY EVIDENCE. THE PRESENCE OF A UTILITY SERVICE, ITS SIZE AND LOCATION SHOULD BE CONFIRMED BY FIELD INSPECTION, PRIOR TO THE COMMENCEMENT OF ROADWORKS AND THE RELEVANT UTILITY PLANS OBTAINED BY DIALLING 1100 OR FAX 1300 652 077 (DIAL BEFORE YOU DIG). CAUTION SHOULD BE EXERCISED WHEN WORKING IN THE VICINITY OF ALL UTILITY SERVICES. REFER TO UX PACKAGE FOR FURTHER DETAILS.

NOTES

1. FOR GENERAL NOTES AND SPECIFICATIONS REFER TO DRAWING RA-B-00161.
2. FOR GENERAL LEGEND REFER TO DRAWING RA-B-00171.

LEGEND

- APPROVED PROJECT BOUNDARY
- PROPOSED ACQUISITION BOUNDARY
- EXISTING CADASTRAL BOUNDARY
- CLEARING BOUNDARY
- WIRE ROPE SAFETY BARRIER
- WIRE ROPE ANCHOR BLOCK END TERMINAL
- TYPE "F" BARRIER
- W-BEAM GUARD FENCE
- MAIN REFERENCE CONTROL STRING
- SO GUTTER
- SA GUTTER
- PROPOSED CROSS DRAINAGE / FAUNA STRUCTURE
- PROPOSED CROSS DRAINAGE STRUCTURE
- PERMANENT BASIN
- EXISTING PAVEMENT
- PROPOSED BRIDGE
- PROPOSED LANDSCAPING MOUND EARTHWORKS
- DRAINAGE SCOUR PROTECTION



MAY BE INCOMPLETE IF COPIED
C:\Projectwise\W2B\Working\Drawings_RA01\W2B-ABJ-B-RA-DRG-20126.dwg
11 ON A3 SIZE ORIGINAL

***Disclaimer:** This information is to be used only for the purpose of inspecting fixing or varying road levels in accordance with Part 3 of the Roads Act 1993. In some locations the road configuration has been refined without impacting the road level.

ACCEPTED FOR CONSTRUCTION

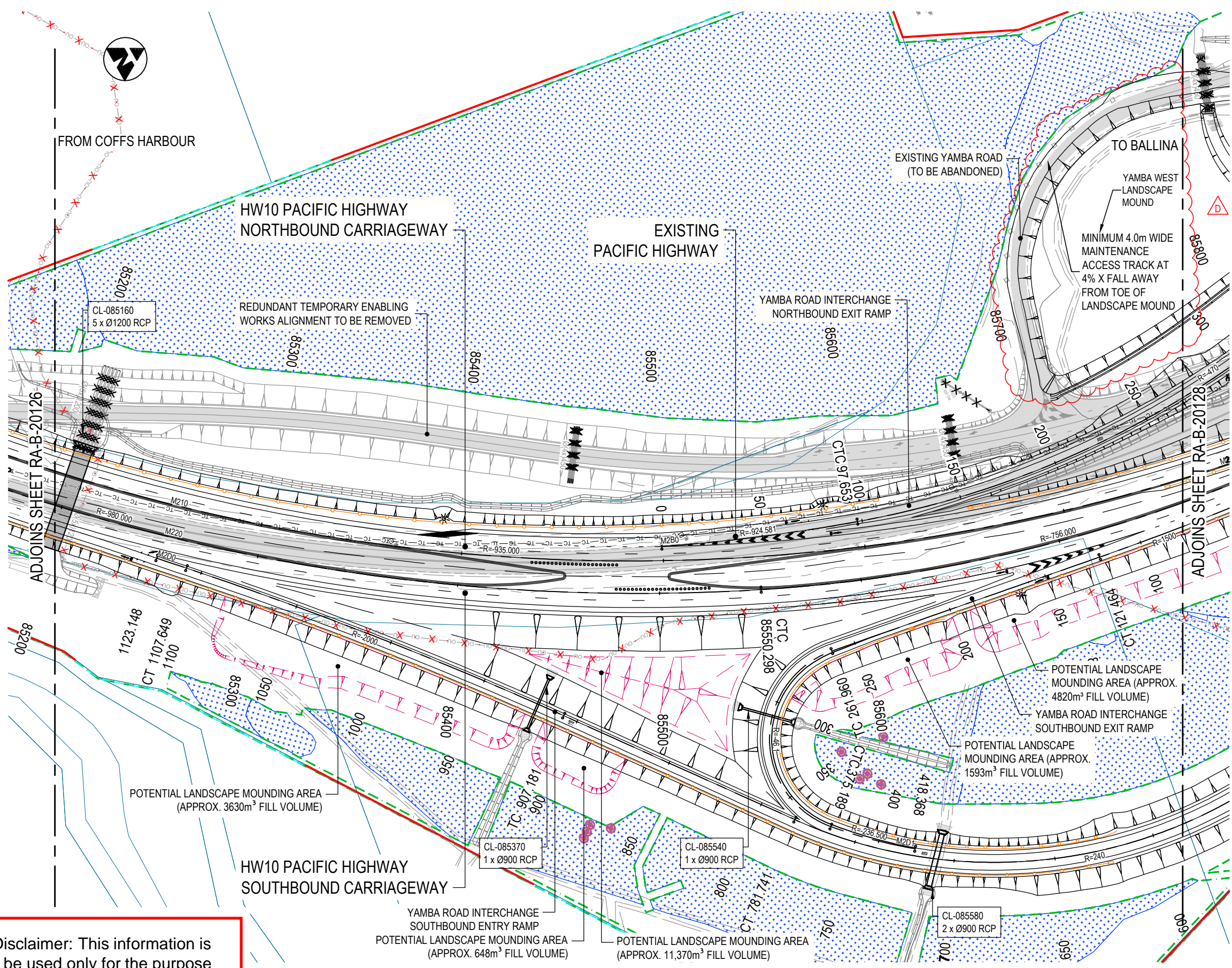
	DESIGN LOT CODE B-81-RA-01	DESIGN MODEL FILE(S) USED FOR DOCUMENTATION OF THIS DRAWING W2B-ABJ-B-RA-MOD-09001_WEEK_65	PLOT DATE / TIME 05/04/17 10:03:06 AM James Terpening	PLOT BY James Terpening	CLIENT CLARENCE VALLEY COUNCIL
AMENDMENT / REVISION DESCRIPTION	WVR No.	APPROVAL	SCALES ON A3 SIZE DRAWING	DRAWINGS / DESIGN PREPARED BY	Transport Roads & Maritime Services
ISSUED FOR CONSTRUCTION		D.G.	0 20 40 60 80 100 SCALE 1:2000m	ARCADIS Beca	
POST ISSUED FOR CONSTRUCTION		D.G.	CO-ORDINATE SYSTEM MGA ZONE 56	HEIGHT DATUM AHD	
POST ISSUED FOR CONSTRUCTION		D.G.			Transport Roads & Maritime Services
					PREPARED FOR PACIFIC HIGHWAY OFFICE
					RMS REGISTRATION No. DS2016/000619
					SHEET No. 06 OF 08 PART 1 ISSUE C
					ISSUED FOR CONSTRUCTION EDMS No. SF2015/118045 SHEET No. RA-B-20126

UTILITY INFORMATION SHOWN ON THE DRAWINGS DOES NOT DEPICT ANY MORE THAN THE PRESENCE OF A SERVICE, BASED ON AVAILABLE DOCUMENTARY EVIDENCE. THE PRESENCE OF A UTILITY SERVICE, ITS SIZE AND LOCATION SHOULD BE CONFIRMED BY FIELD INSPECTION, PRIOR TO THE COMMENCEMENT OF ROADWORKS AND THE RELEVANT UTILITY PLANS OBTAINED BY DIALLING 1100 OR FAX 1300 652 077 (DIAL BEFORE YOU DIG). CAUTION SHOULD BE EXERCISED WHEN WORKING IN THE VICINITY OF ALL UTILITY SERVICES. REFER TO UX PACKAGE FOR FURTHER DETAILS.

- NOTES**
- FOR GENERAL NOTES AND SPECIFICATIONS REFER TO DRAWING RA-B-00161.
 - FOR GENERAL LEGEND REFER TO DRAWING RA-B-00171.

LEGEND

- APPROVED PROJECT BOUNDARY
- PROPOSED ACQUISITION BOUNDARY
- EXISTING CADASTRAL BOUNDARY
- CLEARING BOUNDARY
- WIRE ROPE SAFETY BARRIER
- WIRE ROPE ANCHOR BLOCK END TERMINAL
- TYPE "F" BARRIER
- W-BEAM GUARD FENCE
- MAIN REFERENCE CONTROL STRING
- SO GUTTER
- SA GUTTER
- PROPOSED CROSS DRAINAGE / FAUNA STRUCTURE
- PROPOSED CROSS DRAINAGE STRUCTURE
- PERMANENT BASIN
- EXISTING PAVEMENT
- PROPOSED BRIDGE
- PROPOSED LANDSCAPING MOUND EARTHWORKS
- DRAINAGE SCOUR PROTECTION



MAY BE INCOMPLETE IF COPIED
ON A3 SIZE ORIGINAL

***Disclaimer:** This information is to be used only for the purpose of inspecting fixing or varying road levels in accordance with Part 3 of the Roads Act 1993. In some locations the road configuration has been refined without impacting the road level.

ACCEPTED FOR CONSTRUCTION

<p>DESIGN LOT CODE B-81-RA-01</p> <p>DESIGN MODEL FILE(S) USED FOR DOCUMENTATION OF THIS DRAWING W2B-ABJ-B-RA-MOD-09001_WEEK_65</p> <p>AMENDMENT / REVISION DESCRIPTION</p> <p>ISSUED FOR CONSTRUCTION POST ISSUED FOR CONSTRUCTION POST ISSUED FOR CONSTRUCTION W2B-ABJ-B-RA-CER-00082</p>	<p>WVR No. APPROVAL</p> <p>D.G. D.G. D.G. T.S.</p> <p>SCALE ON A3 SIZE DRAWING</p> <p>0 20 40 60 80 100</p> <p>SCALE 1:2000m</p> <p>CO-ORDINATE SYSTEM MGA ZONE 56</p> <p>HEIGHT DATUM AHD</p>	<p>DRAWINGS / DESIGN PREPARED BY</p> <p>ARCADIS ABJV Beca</p> <p>PLOT DATE / TIME 27/07/20 11:56:18 AM Cusack, Zachariah</p> <p>PLOT BY</p> <table border="1" style="width: 100%; border-collapse: collapse;"> <thead> <tr> <th>TITLE</th> <th>NAME</th> <th>DATE</th> </tr> </thead> <tbody> <tr> <td>DRAWN</td> <td>DANIEL BEGOS</td> <td>05.04.17</td> </tr> <tr> <td>DRG CHECK</td> <td>CRAIG DUNNINGHAM</td> <td>05.04.17</td> </tr> <tr> <td>DESIGN</td> <td>ANDREW FRITH</td> <td>05.04.17</td> </tr> <tr> <td>DESIGN CHECK</td> <td>RICHARD NOBLE</td> <td>05.04.17</td> </tr> <tr> <td>DESIGN MNGR</td> <td>DAVID GREY</td> <td>05.04.17</td> </tr> <tr> <td>PROJECT MNGR</td> <td>GREG RIORDAN</td> <td>05.04.17</td> </tr> </tbody> </table>	TITLE	NAME	DATE	DRAWN	DANIEL BEGOS	05.04.17	DRG CHECK	CRAIG DUNNINGHAM	05.04.17	DESIGN	ANDREW FRITH	05.04.17	DESIGN CHECK	RICHARD NOBLE	05.04.17	DESIGN MNGR	DAVID GREY	05.04.17	PROJECT MNGR	GREG RIORDAN	05.04.17	<p>CLIENT</p> <p>CLARENCE VALLEY COUNCIL HW10 - PACIFIC HIGHWAY UPGRADE MACLEAN TO DEVILS PULPIT PORTION B ROAD ALIGNMENT PLAN RA01</p> <p>RMS REGISTRATION No. DS2016/000619</p> <p>ISSUE STATUS ISSUED FOR CONSTRUCTION</p> <p>EDMS No. SF2015/118045</p> <p>SHEET No. RA-B-20127</p> <p>PART 1 ISSUE D</p>
TITLE	NAME	DATE																						
DRAWN	DANIEL BEGOS	05.04.17																						
DRG CHECK	CRAIG DUNNINGHAM	05.04.17																						
DESIGN	ANDREW FRITH	05.04.17																						
DESIGN CHECK	RICHARD NOBLE	05.04.17																						
DESIGN MNGR	DAVID GREY	05.04.17																						
PROJECT MNGR	GREG RIORDAN	05.04.17																						

A3

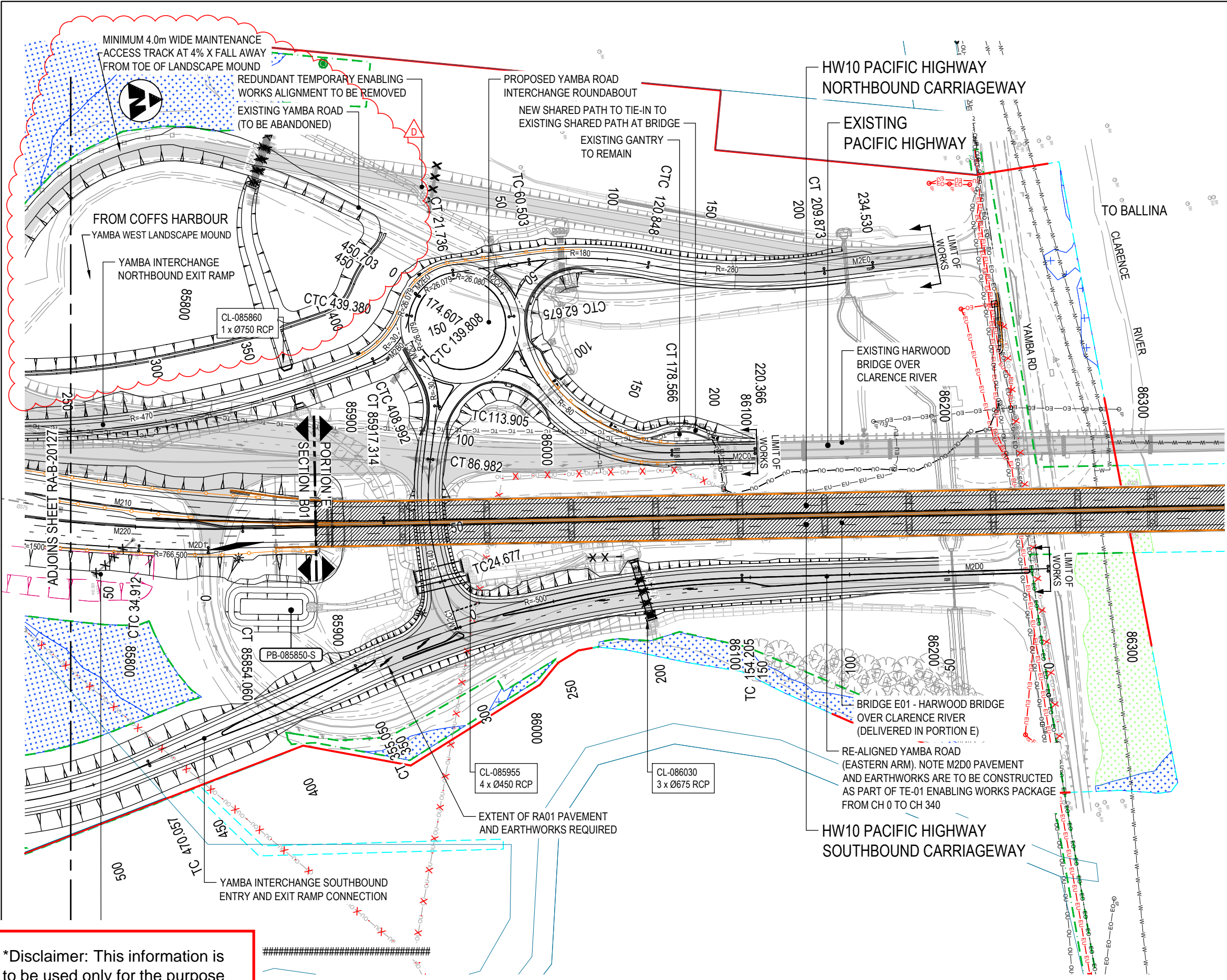
SHEET No. 07 OF 08

UTILITY INFORMATION SHOWN ON THE DRAWINGS DOES NOT DEPICT ANY MORE THAN THE PRESENCE OF A SERVICE, BASED ON AVAILABLE DOCUMENTARY EVIDENCE. THE PRESENCE OF A UTILITY SERVICE, ITS SIZE AND LOCATION SHOULD BE CONFIRMED BY FIELD INSPECTION, PRIOR TO THE COMMENCEMENT OF ROADWORKS AND THE RELEVANT UTILITY PLANS OBTAINED BY DIALLING 1100 OR FAX 1300 652 077 (DIAL BEFORE YOU DIG). CAUTION SHOULD BE EXERCISED WHEN WORKING IN THE VICINITY OF ALL UTILITY SERVICES. REFER TO UX PACKAGE FOR FURTHER DETAILS.

- NOTES**
- FOR GENERAL NOTES AND SPECIFICATIONS REFER TO DRAWING RA-B-00161.
 - FOR GENERAL LEGEND REFER TO DRAWING RA-B-00171.

LEGEND

- APPROVED PROJECT BOUNDARY
- PROPOSED ACQUISITION BOUNDARY
- EXISTING CADASTRAL BOUNDARY
- CLEARING BOUNDARY
- WIRE ROPE SAFETY BARRIER
- WIRE ROPE ANCHOR BLOCK END TERMINAL
- TYPE "F" BARRIER
- W-BEAM GUARD FENCE
- MAIN REFERENCE CONTROL STRING
- SO GUTTER
- SA GUTTER
- PROPOSED CROSS DRAINAGE / FAUNA STRUCTURE
- PROPOSED CROSS DRAINAGE STRUCTURE
- PERMANENT BASIN
- EXISTING PAVEMENT
- PROPOSED BRIDGE
- PROPOSED LANDSCAPING MOUND EARTHWORKS
- DRAINAGE SCOUR PROTECTION



MAY BE INCOMPLETE IF COPIED
C:\projects\w20\wmsz\2702\W2B-ABJ-B-RA-DRG-201228.dwg
11 ON A3 SIZE ORIGINAL

***Disclaimer:** This information is to be used only for the purpose of inspecting fixing or varying road levels in accordance with Part 3 of the Roads Act 1993. In some locations the road configuration has been refined without impacting the road level.

ACCEPTED FOR CONSTRUCTION

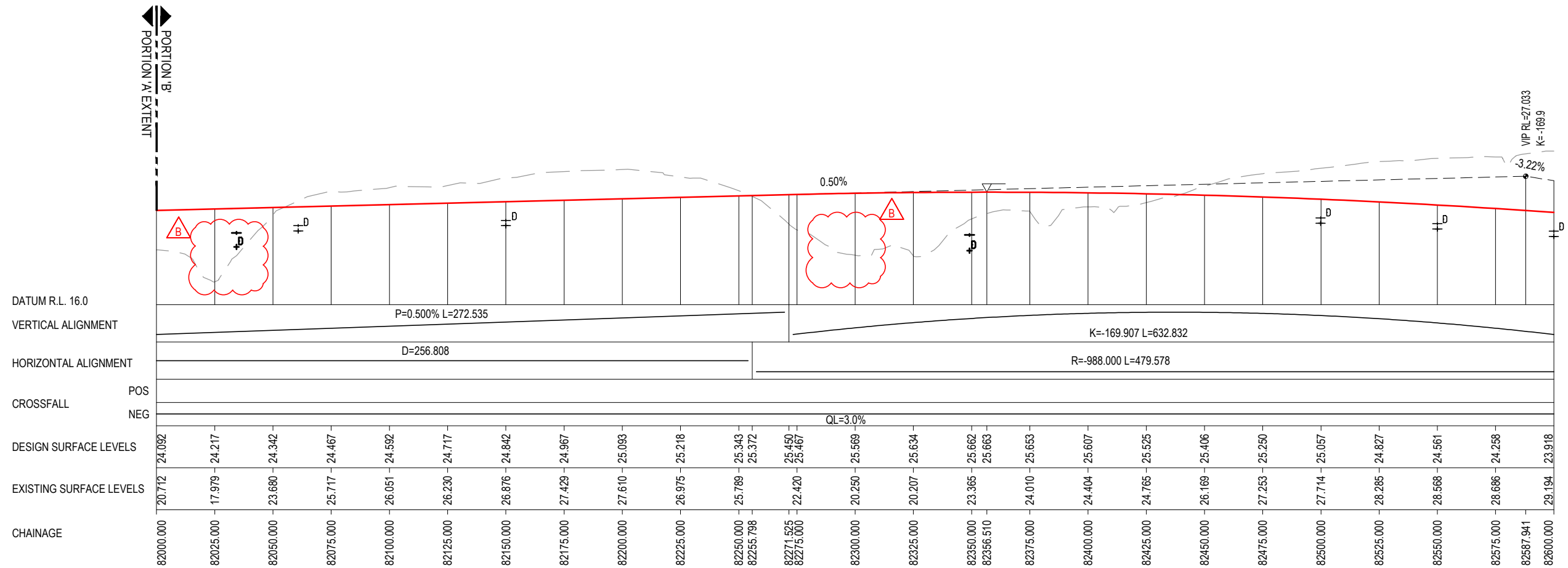
<p>DESIGN LOT CODE B-81-RA-01</p> <p>DESIGN MODEL FILE(S) USED FOR DOCUMENTATION OF THIS DRAWING W2B-ABJ-B-RA-MOD-09001_WEEK_214</p> <p>AMENDMENT / REVISION DESCRIPTION ISSUED FOR CONSTRUCTION POST ISSUED FOR CONSTRUCTION W2B-ABJ-B-RA-CER-00069 W2B-ABJ-B-RA-CER-00082</p>	<p>APPROVAL</p> <p>D.G. D.G. T.S. T.S.</p> <p>SCALES ON A3 SIZE DRAWING</p> <p>0 20 40 60 80 100</p> <p>SCALE 1:2000m</p> <p>CO-ORDINATE SYSTEM MGA ZONE 56</p> <p>HEIGHT DATUM AHD</p>	<p>DRAWINGS / DESIGN PREPARED BY</p> <p>ARCADIS ABJV Beca</p> <p>PLOT DATE / TIME 27/07/20 4:13:09 PM Cusack, Zachariah</p> <p>PLOT BY</p> <table border="1" style="width: 100%; border-collapse: collapse;"> <tr> <th>TITLE</th> <th>NAME</th> <th>DATE</th> </tr> <tr> <td>DRAWN</td> <td>DANIEL BEGOS</td> <td>05.04.17</td> </tr> <tr> <td>DRG CHECK</td> <td>CRAIG DUNNINGHAM</td> <td>05.04.17</td> </tr> <tr> <td>DESIGN</td> <td>ANDREW FRITH</td> <td>05.04.17</td> </tr> <tr> <td>DESIGN CHECK</td> <td>RICHARD NOBLE</td> <td>05.04.17</td> </tr> <tr> <td>DESIGN MNGR</td> <td>DAVID GREY</td> <td>05.04.17</td> </tr> <tr> <td>PROJECT MNGR</td> <td>GREG RIORDAN</td> <td>05.04.17</td> </tr> </table>	TITLE	NAME	DATE	DRAWN	DANIEL BEGOS	05.04.17	DRG CHECK	CRAIG DUNNINGHAM	05.04.17	DESIGN	ANDREW FRITH	05.04.17	DESIGN CHECK	RICHARD NOBLE	05.04.17	DESIGN MNGR	DAVID GREY	05.04.17	PROJECT MNGR	GREG RIORDAN	05.04.17	<p>CLIENT</p> <p>CLARENCE VALLEY COUNCIL HW10 - PACIFIC HIGHWAY UPGRADE MACLEAN TO DEVILS PULPIT PORTION B ROAD ALIGNMENT PLAN RA01</p> <p>PREPARED FOR PACIFIC HIGHWAY OFFICE</p> <p>RMS REGISTRATION No. DS2016/000619</p> <p>ISSUE STATUS ISSUED FOR CONSTRUCTION</p> <p>EDMS No. SF2015/118045</p> <p>SHEET No. RA-B-20128</p> <p style="text-align: right;">PART 1 ISSUE D</p>
TITLE	NAME	DATE																						
DRAWN	DANIEL BEGOS	05.04.17																						
DRG CHECK	CRAIG DUNNINGHAM	05.04.17																						
DESIGN	ANDREW FRITH	05.04.17																						
DESIGN CHECK	RICHARD NOBLE	05.04.17																						
DESIGN MNGR	DAVID GREY	05.04.17																						
PROJECT MNGR	GREG RIORDAN	05.04.17																						

A3

SHEET No. 08 OF 08

NOTES

1. FOR GENERAL NOTES AND SPECIFICATIONS REFER TO DRAWING RA-B-00161.
2. FOR GENERAL LEGEND REFER TO DRAWING RA-B-00171.
3. FOR ROAD ALIGNMENT PLANS REFER TO DRAWING SET RA-B-20121 TO RA-B-20128.



DESIGN CONTROL M210 - PORTION B - NORTHBOUND CONTROL
SCALE - HORIZ. 1:2000, VERT. 1:400

MAY BE INCOMPLETE IF COPIED
ON A3 SIZE ORIGINAL

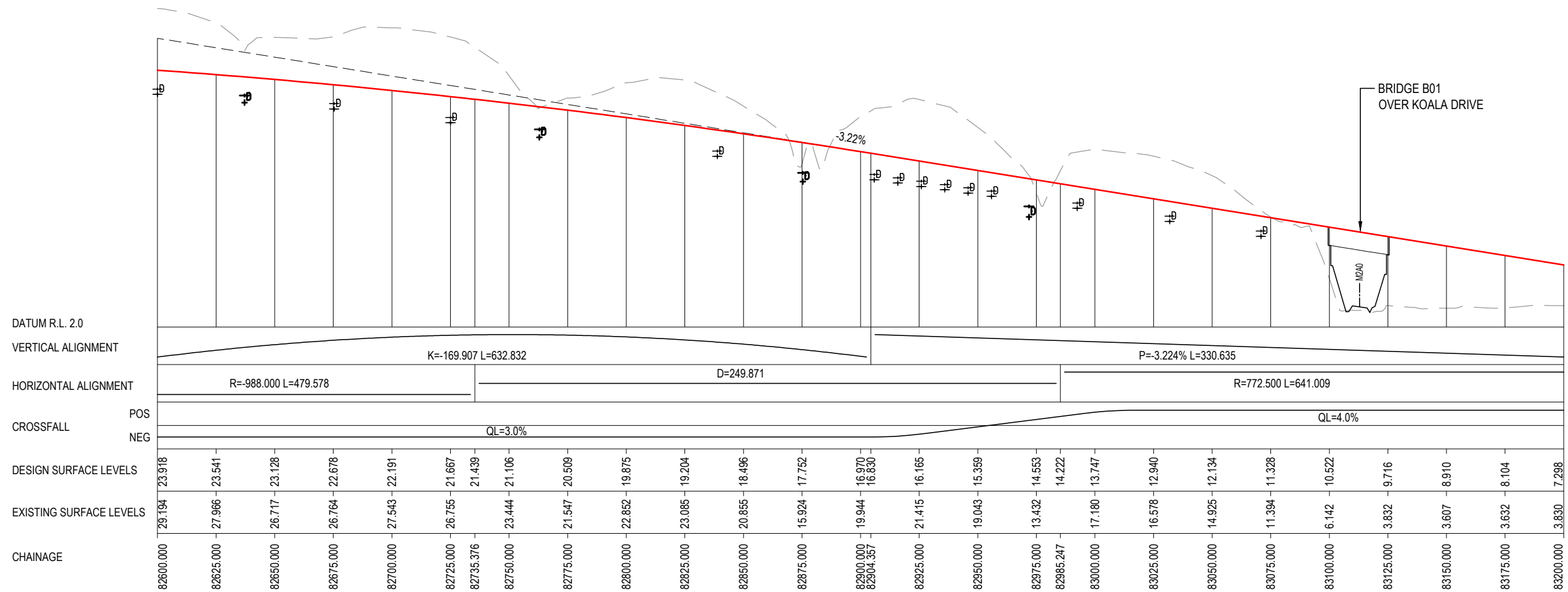
C:\Projectwise\W2B\Working_Drawings_RA01\W2B-ABJ-B-RA-MOD-09001_WEEK_58.DWG

***Disclaimer:** This information is to be used only for the purpose of inspecting fixing or varying road levels in accordance with Part 3 of the Roads Act 1993. In some locations the road configuration has been refined without impacting the road level.

DESIGN LOT CODE B-81-RA-01		DESIGN MODEL FILE(S) USED FOR DOCUMENTATION OF THIS DRAWING W2B-ABJ-B-RA-MOD-09001_WEEK_58		PLOT DATE / TIME 03/02/17 8:52:57 AM James Terpening		PLOT BY		CLIENT		CLARENCE VALLEY COUNCIL HW10 - PACIFIC HIGHWAY UPGRADE MACLEAN TO DEVILS PULPIT PORTION B CONTROL LINE M210 LONGITUDINAL SECTIONS RA01		A3
AMENDMENT / REVISION DESCRIPTION		SCALES ON A3 SIZE DRAWING		DRAWINGS / DESIGN PREPARED BY		TITLE		NSW GOVERNMENT Transport Roads & Maritime Services		RMS REGISTRATION No. DS2016/000619		PART 1
ISSUED FOR CONSTRUCTION		0 20 40 60 80 100 SCALE 1:2000m		ARCADIS ABJV		DRAWN DANIEL BEGOS 03.02.17		PREPARED FOR PACIFIC HIGHWAY OFFICE		SHEET No. 01 OF 09		ISSUE 1
POST ISSUED FOR CONSTRUCTION		0 5 10 15 20 SCALE 1:400m		Beca		DRG CHECK CRAIG DUNNINGHAM 03.02.17		ISSUE STATUS ISSUED FOR CONSTRUCTION		EDMS No. SF2015/118045		RA-B-16101
		CO-ORDINATE SYSTEM MGA ZONE 56		HEIGHT DATUM AHD		DESIGN ANDREW FRITH 03.02.17				SHEET No. RA-B-16101		B
						DESIGN CHECK RICHARD NOBLE 03.02.17						
						DESIGN MNGR DAVID GREY 03.02.17						
						PROJECT MNGR GREG RIORDAN 03.02.17						

NOTES

1. FOR GENERAL NOTES AND SPECIFICATIONS REFER TO DRAWING RA-B-00161.
2. FOR GENERAL LEGEND REFER TO DRAWING RA-B-00171.
3. FOR ROAD ALIGNMENT PLANS REFER TO DRAWING SET RA-B-20121 TO RA-B-20128.



DESIGN CONTROL M210 - PORTION B - NORTHBOUND CONTROL
SCALE - HORIZ. 1:2000, VERT. 1:400

MAY BE INCOMPLETE IF COPIED FROM A3 SIZE ORIGINAL

C:\Projectwise\W2B\Working\Drawings_RA01\W2B-ABJ-B-RA-DRG-16102.dwg

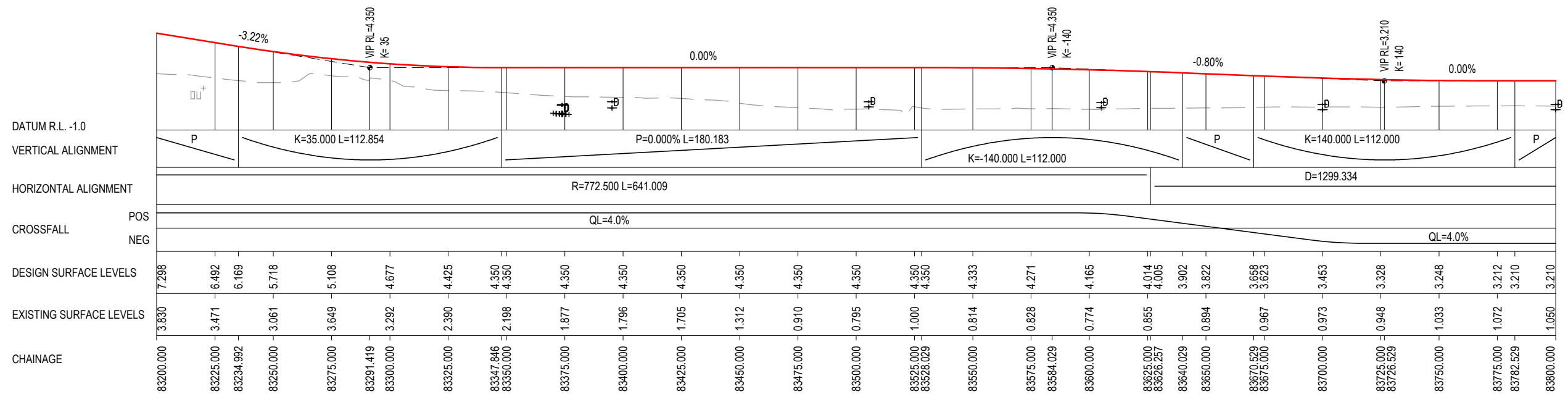
***Disclaimer:** This information is to be used only for the purpose of inspecting fixing or varying road levels in accordance with Part 3 of the Roads Act 1993. In some locations the road configuration has been refined without impacting the road level.

ACCEPTED FOR CONSTRUCTION

DESIGN LOT CODE B-81-RA-01		DESIGN MODEL FILE(S) USED FOR DOCUMENTATION OF THIS DRAWING W2B-ABJ-B-RA-MOD-09001_WEEK_53		PLOT DATE / TIME 16/12/16 3:16:23 PM James Terpening		PLOT BY		CLIENT		CLARENCE VALLEY COUNCIL HW10 - PACIFIC HIGHWAY UPGRADE MACLEAN TO DEVILS PULPIT PORTION B CONTROL LINE M210 LONGITUDINAL SECTIONS RA01		A3	
AMENDMENT / REVISION DESCRIPTION ISSUED FOR CONSTRUCTION		WVR No. APPROVAL D.G.		DRAWINGS / DESIGN PREPARED BY		TITLE		NSW GOVERNMENT Transport Roads & Maritime Services		RMS REGISTRATION No. DS2016/000619		PART 1	
		SCALES ON A3 SIZE DRAWING		ARCADIS Beca		ABJV		PREPARED FOR PACIFIC HIGHWAY OFFICE		SHEET No. 02 OF 09		ISSUE A	
		0 20 40 60 80 100 SCALE 1:2000m				DRAWN DANIEL BEGOS 16.12.16				ISSUE STATUS ISSUED FOR CONSTRUCTION		EDMS No. SF2015/118045	SHEET No. RA-B-16102
		0 5 10 15 20 SCALE 1:400m				DRG CHECK CRAIG DUNNINGHAM 16.12.16							
		CO-ORDINATE SYSTEM MGA ZONE 56		HEIGHT DATUM AHD		DESIGN ANDREW FRITH 16.12.16							
						DESIGN CHECK RICHARD NOBLE 16.12.16							
						DESIGN MNGR DAVID GREY 16.12.16							
						PROJECT MNGR GREG RIORDAN 16.12.16							

NOTES

1. FOR GENERAL NOTES AND SPECIFICATIONS REFER TO DRAWING RA-B-00161.
2. FOR GENERAL LEGEND REFER TO DRAWING RA-B-00171.
3. FOR ROAD ALIGNMENT PLANS REFER TO DRAWING SET RA-B-20121 TO RA-B-20128.



DESIGN CONTROL M210 - PORTION B - NORTHBOUND CONTROL
SCALE - HORIZ. 1:2000, VERT. 1:400

MAY BE INCOMPLETE IF COPIED FROM A3 SIZE ORIGINAL

C:\Project\wise\W2B\Working\Drawings_RA01\W2B-ABJ-B-RA-DRG-16103.dwg

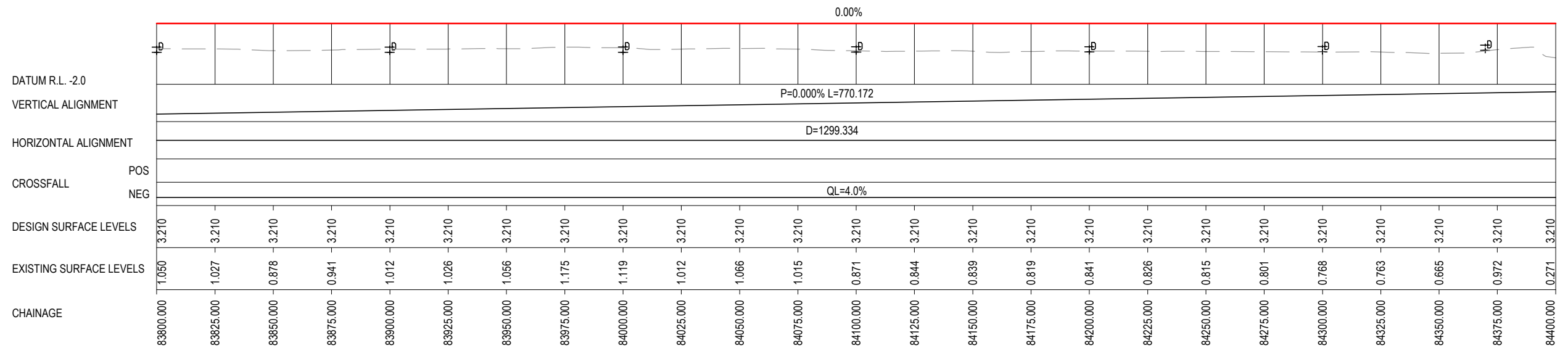
***Disclaimer:** This information is to be used only for the purpose of inspecting fixing or varying road levels in accordance with Part 3 of the Roads Act 1993. In some locations the road configuration has been refined without impacting the road level.

ACCEPTED FOR CONSTRUCTION

DESIGN LOT CODE B-81-RA-01		DESIGN MODEL FILE(S) USED FOR DOCUMENTATION OF THIS DRAWING W2B-ABJ-B-RA-MOD-09001_WEEK_53		PLOT DATE / TIME 16/12/16 3:16:25 PM James Terpening		PLOT BY		CLIENT		CLARENCE VALLEY COUNCIL HW10 - PACIFIC HIGHWAY UPGRADE MACLEAN TO DEVILS PULPIT PORTION B CONTROL LINE M210 LONGITUDINAL SECTIONS RA01		A3
AMENDMENT / REVISION DESCRIPTION ISSUED FOR CONSTRUCTION		WVR No. APPROVAL		DRAWINGS / DESIGN PREPARED BY		TITLE		NSW GOVERNMENT Transport Roads & Maritime Services		RMS REGISTRATION No. DS2016/000619		PART 1
D.G.		0 20 40 60 80 100 SCALE 1:2000m		ARCADIS Beca		DRAWN DANIEL BEGOS 16.12.16 DRG CHECK CRAIG DUNNINGHAM 16.12.16 DESIGN ANDREW FRITH 16.12.16 DESIGN CHECK RICHARD NOBLE 16.12.16 DESIGN MNGR DAVID GREY 16.12.16 PROJECT MNGR GREG RIORDAN 16.12.16		PREPARED FOR PACIFIC HIGHWAY OFFICE		ISSUE STATUS ISSUED FOR CONSTRUCTION		SHEET No. 03 OF 09 ISSUE A
CO-ORDINATE SYSTEM MGA ZONE 56		HEIGHT DATUM AHD								EDMS No. SF2015/118045		RA-B-16103

NOTES

1. FOR GENERAL NOTES AND SPECIFICATIONS REFER TO DRAWING RA-B-00161.
2. FOR GENERAL LEGEND REFER TO DRAWING RA-B-00171.
3. FOR ROAD ALIGNMENT PLANS REFER TO DRAWING SET RA-B-20121 TO RA-B-20128.



DESIGN CONTROL M210 - PORTION B - NORTHBOUND CONTROL
SCALE - HORIZ. 1:2000, VERT. 1:400

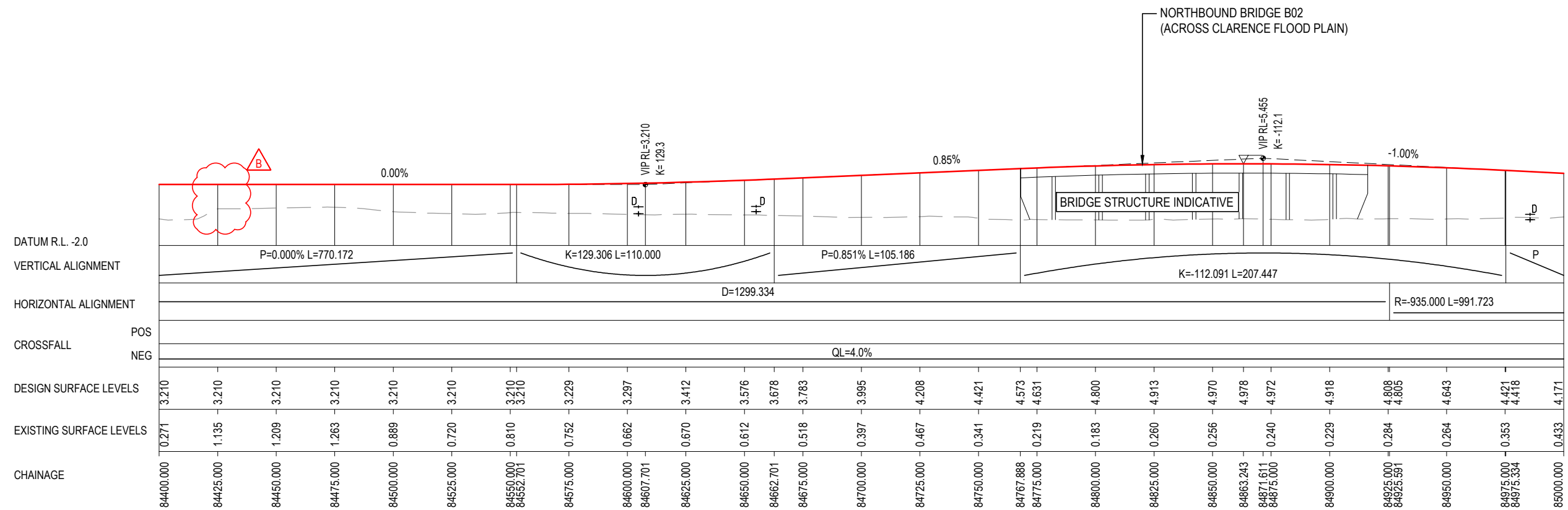
ACCEPTED FOR CONSTRUCTION

*Disclaimer: This information is to be used only for the purpose of inspecting fixing or varying road levels in accordance with Part 3 of the Roads Act 1993. In some locations the road configuration has been refined without impacting the road level.

DESIGN LOT CODE B-81-RA-01		DESIGN MODEL FILE(S) USED FOR DOCUMENTATION OF THIS DRAWING W2B-ABJ-B-RA-MOD-09001_WEEK_53		PLOT DATE / TIME 16/12/16 3:16:28 PM James Terpening		PLOT BY James Terpening		CLIENT CLARENCE VALLEY COUNCIL HW10 - PACIFIC HIGHWAY UPGRADE MACLEAN TO DEVILS PULPIT PORTION B CONTROL LINE M210 LONGITUDINAL SECTIONS RA01		A3		
AMENDMENT / REVISION DESCRIPTION ISSUED FOR CONSTRUCTION		WVR No. APPROVAL D.G.		SCALES ON A3 SIZE DRAWING 0 20 40 60 80 100 SCALE 1:2000m 0 5 10 15 20 SCALE 1:400m		DRAWINGS / DESIGN PREPARED BY ARCADIS Beca		TITLE DRAWN DANIEL BEGOS 16.12.16 DRG CHECK CRAIG DUNNINGHAM 16.12.16 DESIGN ANDREW FRITH 16.12.16 DESIGN CHECK RICHARD NOBLE 16.12.16 DESIGN MNGR DAVID GREY 16.12.16 PROJECT MNGR GREG RIORDAN 16.12.16		NSW GOVERNMENT Transport Roads & Maritime Services		
CO-ORDINATE SYSTEM MGA ZONE 56		HEIGHT DATUM AHD		PREPARED FOR PACIFIC HIGHWAY OFFICE		RMS REGISTRATION No. DS2016/000619		ISSUE STATUS ISSUED FOR CONSTRUCTION		EDMS No. SF2015/118045	SHEET No. RA-B-16104	PART 1 ISSUE A

NOTES

1. FOR GENERAL NOTES AND SPECIFICATIONS REFER TO DRAWING RA-B-00161.
2. FOR GENERAL LEGEND REFER TO DRAWING RA-B-00171.
3. FOR ROAD ALIGNMENT PLANS REFER TO DRAWING SET RA-B-20121 TO RA-B-20128.



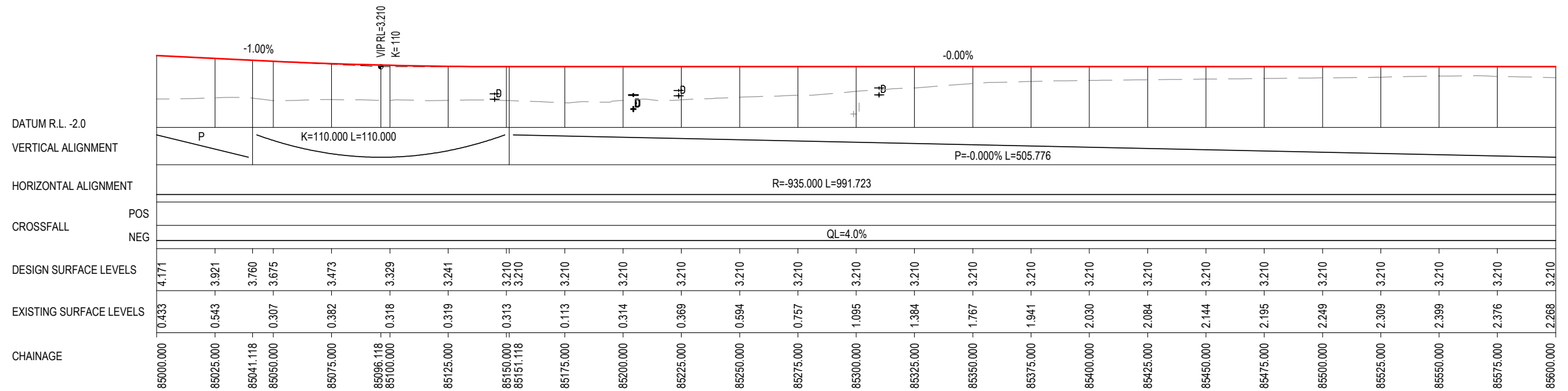
DESIGN CONTROL M210 - PORTION B - NORTHBOUND CONTROL
SCALE - HORIZ. 1:2000, VERT. 1:400

***Disclaimer:** This information is to be used only for the purpose of inspecting fixing or varying road levels in accordance with Part 3 of the Roads Act 1993. In some locations the road configuration has been refined without impacting the road level.

DESIGN LOT CODE B-81-RA-01		DESIGN MODEL FILE(S) USED FOR DOCUMENTATION OF THIS DRAWING W2B-ABJ-B-RA-MOD-09001_WEEK_58		PLOT DATE / TIME 03/02/17 8:52:59 AM James Terpening		PLOT BY		CLIENT		CLARENCE VALLEY COUNCIL HW10 - PACIFIC HIGHWAY UPGRADE MACLEAN TO DEVILS PULPIT PORTION B CONTROL LINE M210 LONGITUDINAL SECTIONS RA01		A3
AMENDMENT / REVISION DESCRIPTION ISSUED FOR CONSTRUCTION POST ISSUED FOR CONSTRUCTION		WVR No. APPROVAL		DRAWINGS / DESIGN PREPARED BY		TITLE		NSW GOVERNMENT Transport Roads & Maritime Services		RMS REGISTRATION No. DS2016/000619		PART 1
D.G. D.G.		SCALES ON A3 SIZE DRAWING		ARCADIS Beca		ABJV		PREPARED FOR PACIFIC HIGHWAY OFFICE		SHEET No. 05 OF 09		ISSUE B
		0 20 40 60 80 100 SCALE 1:2000m				DRAWN DANIEL BEGOS 03.02.17 DRG CHECK CRAIG DUNNINGHAM 03.02.17 DESIGN ANDREW FRITH 03.02.17 DESIGN CHECK RICHARD NOBLE 03.02.17 DESIGN MNGR DAVID GREY 03.02.17 PROJECT MNGR GREG RIORDAN 03.02.17		EDMS No. SF2015/118045		SHEET No. RA-B-16105		ISSUE B
		0 5 10 15 20 SCALE 1:400m		CO-ORDINATE SYSTEM MGA ZONE 56		HEIGHT DATUM AHD				© Roads and Maritime Services		

NOTES

1. FOR GENERAL NOTES AND SPECIFICATIONS REFER TO DRAWING RA-B-00161.
2. FOR GENERAL LEGEND REFER TO DRAWING RA-B-00171.
3. FOR ROAD ALIGNMENT PLANS REFER TO DRAWING SET RA-B-20121 TO RA-B-20128.



DESIGN CONTROL M210 - PORTION B - NORTHBOUND CONTROL
SCALE - HORIZ. 1:2000, VERT. 1:400

MAY BE INCOMPLETE IF COPIED FROM A3 SIZE ORIGINAL

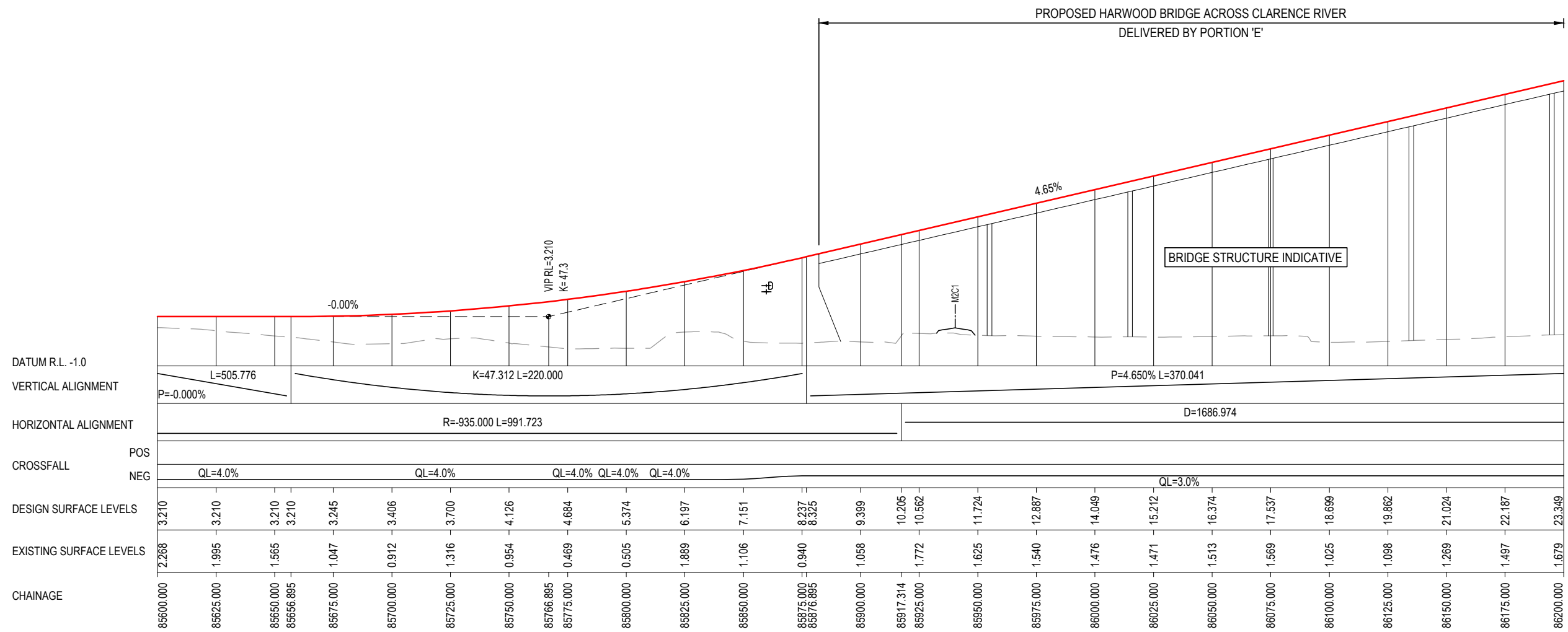
***Disclaimer:** This information is to be used only for the purpose of inspecting fixing or varying road levels in accordance with Part 3 of the Roads Act 1993. In some locations the road configuration has been refined without impacting the road level.

ACCEPTED FOR CONSTRUCTION

DESIGN LOT CODE B-81-RA-01		DESIGN MODEL FILE(S) USED FOR DOCUMENTATION OF THIS DRAWING W2B-ABJ-B-RA-MOD-09001_WEEK_53		PLOT DATE / TIME 16/12/16 3:16:33 PM James Terpening		PLOT BY James Terpening		CLIENT CLARENCE VALLEY COUNCIL HW10 - PACIFIC HIGHWAY UPGRADE MACLEAN TO DEVILS PULPIT PORTION B CONTROL LINE M210 LONGITUDINAL SECTIONS RA01		SHEET No. 06 OF 09 PART 1	
AMENDMENT / REVISION DESCRIPTION ISSUED FOR CONSTRUCTION		WVR No. APPROVAL D.G.		SCALES ON A3 SIZE DRAWING 0 20 40 60 80 100 SCALE 1:2000m 0 5 10 15 20 SCALE 1:400m		DRAWINGS / DESIGN PREPARED BY ARCADIS Beca		TITLE DRAWN DANIEL BEGOS 16.12.16 DRG CHECK CRAIG DUNNINGHAM 16.12.16 DESIGN ANDREW FRITH 16.12.16 DESIGN CHECK RICHARD NOBLE 16.12.16 DESIGN MNGR DAVID GREY 16.12.16 PROJECT MNGR GREG RIORDAN 16.12.16		NSW GOVERNMENT Transport Roads & Maritime Services PREPARED FOR PACIFIC HIGHWAY OFFICE	
CO-ORDINATE SYSTEM MGA ZONE 56		HEIGHT DATUM AHD		RMS REGISTRATION No. DS2016/000619		ISSUE STATUS ISSUED FOR CONSTRUCTION		EDMS No. SF2015/118045		SHEET No. RA-B-16106 ISSUE A	

NOTES

1. FOR GENERAL NOTES AND SPECIFICATIONS REFER TO DRAWING RA-B-00161.
2. FOR GENERAL LEGEND REFER TO DRAWING RA-B-00171.
3. FOR ROAD ALIGNMENT PLANS REFER TO DRAWING SET RA-B-20121 TO RA-B-20128.



DESIGN CONTROL M210 - PORTION B - NORTHBOUND CONTROL
SCALE - HORIZ. 1:2000, VERT. 1:400

MAY BE INCOMPLETE IF COPIED FROM A3 SIZE ORIGINAL

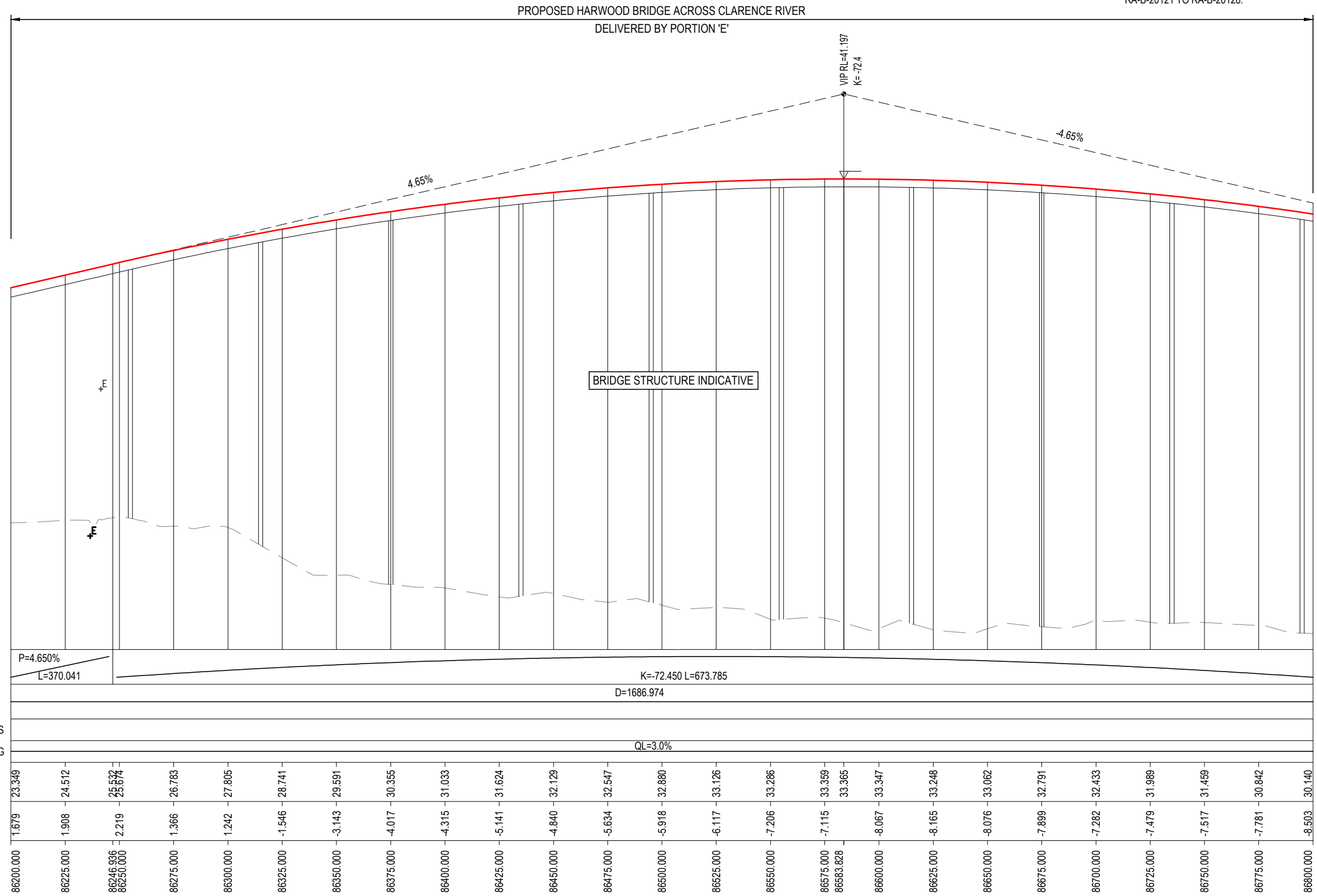
***Disclaimer:** This information is to be used only for the purpose of inspecting fixing or varying road levels in accordance with Part 3 of the Roads Act 1993. In some locations the road configuration has been refined without impacting the road level.

ACCEPTED FOR CONSTRUCTION

<p>DESIGN LOT CODE B-81-RA-01</p> <p>DESIGN MODEL FILE(S) USED FOR DOCUMENTATION OF THIS DRAWING W2B-ABJ-B-RA-MOD-09001_WEEK_53</p> <p>AMENDMENT / REVISION DESCRIPTION ISSUED FOR CONSTRUCTION</p>	<p>WVR No. APPROVAL D.G.</p> <p>SCALES ON A3 SIZE DRAWING 0 20 40 60 80 100 SCALE 1:2000m 0 5 10 15 20 SCALE 1:400m</p> <p>CO-ORDINATE SYSTEM MGA ZONE 56</p> <p>HEIGHT DATUM AHD</p>	<p>DRAWINGS / DESIGN PREPARED BY ARCADIS Bece ABJV</p> <p>TITLE DESIGN CONTROL M210 - PORTION B - NORTHBOUND CONTROL</p> <p>NAME DANIEL BEGOS</p> <p>DATE 16.12.16</p> <p>DRG CHECK CRAIG DUNNINGHAM</p> <p>DATE 16.12.16</p> <p>DESIGN ANDREW FRITH</p> <p>DATE 16.12.16</p> <p>DESIGN CHECK RICHARD NOBLE</p> <p>DATE 16.12.16</p> <p>DESIGN MNGR DAVID GREY</p> <p>DATE 16.12.16</p> <p>PROJECT MNGR GREG RIORDAN</p> <p>DATE 16.12.16</p>	<p>PLOT DATE / TIME 16/12/16 3:16:35 PM</p> <p>PLOT BY James Terpening</p> <p>CLIENT CLARENCE VALLEY COUNCIL</p> <p>NSW Transport Roads & Maritime Services</p> <p>PREPARED FOR PACIFIC HIGHWAY OFFICE</p>	<p>CLARENCE VALLEY COUNCIL HW10 - PACIFIC HIGHWAY UPGRADE MACLEAN TO DEVILS PULPIT PORTION B CONTROL LINE M210 LONGITUDINAL SECTIONS RA01</p> <p>RMS REGISTRATION No. DS2016/000619</p> <p>ISSUE STATUS ISSUED FOR CONSTRUCTION</p> <p>EDMS No. SF2015/118045</p> <p>SHEET No. RA-B-16107</p> <p>ISSUE A</p>
---	---	---	--	--

NOTES

1. FOR GENERAL NOTES AND SPECIFICATIONS REFER TO DRAWING RA-B-00161.
2. FOR GENERAL LEGEND REFER TO DRAWING RA-B-00171.
3. FOR ROAD ALIGNMENT PLANS REFER TO DRAWING SET RA-B-20121 TO RA-B-20128.



DESIGN CONTROL M210 - PORTION B - NORTHBOUND CONTROL
SCALE - HORIZ. 1:2000, VERT. 1:400

MAY BE INCOMPLETE IF COPIED FROM A3 SIZE ORIGINAL

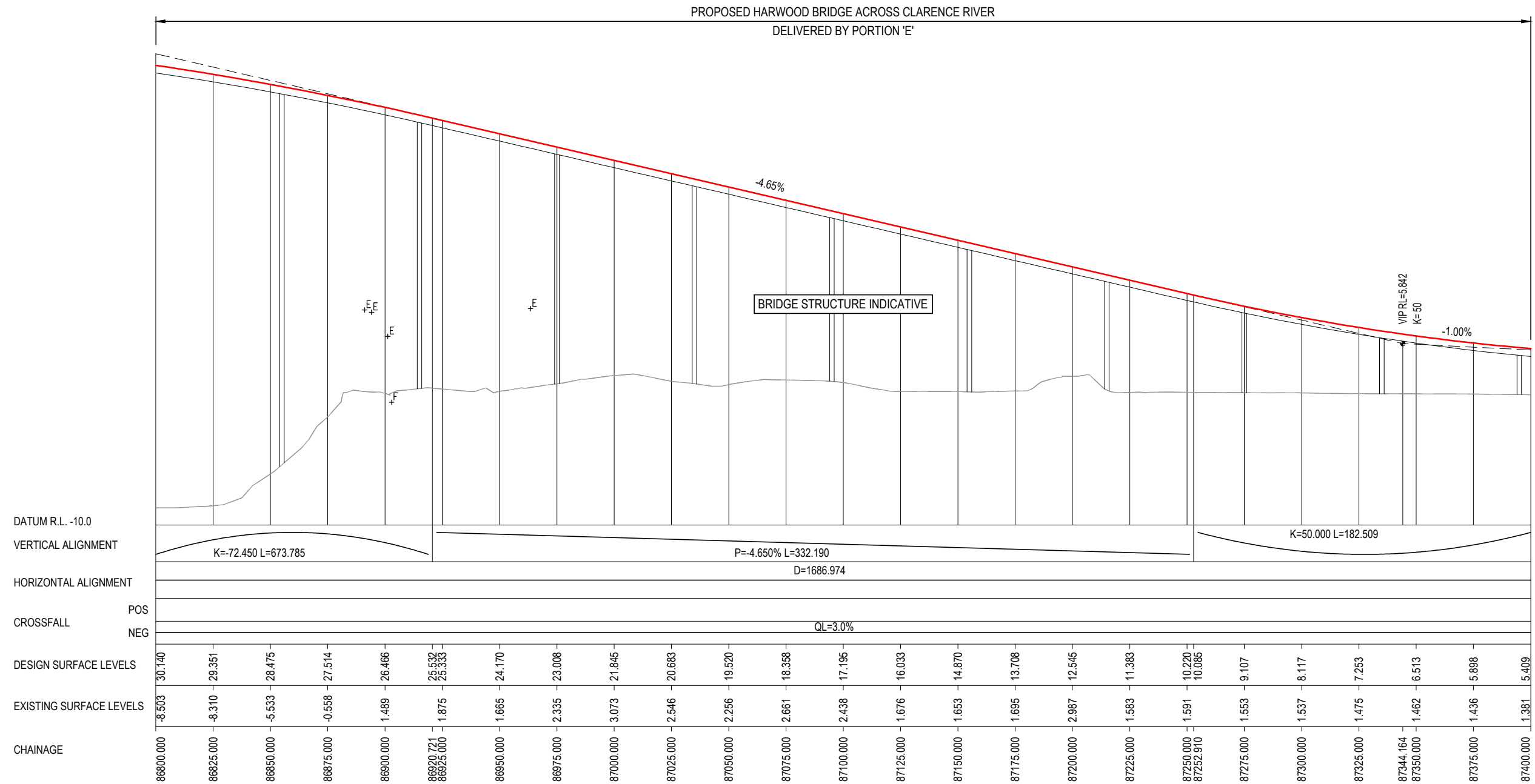
***Disclaimer:** This information is to be used only for the purpose of inspecting fixing or varying road levels in accordance with Part 3 of the Roads Act 1993. In some locations the road configuration has been refined without impacting the road level.

ACCEPTED FOR CONSTRUCTION

DESIGN LOT CODE B-81-RA-01		DESIGN MODEL FILE(S) USED FOR DOCUMENTATION OF THIS DRAWING W2B-ABJ-B-RA-MOD-09001_WEEK_53		PLOT DATE / TIME 16/12/16 3:16:38 PM James Terpening		PLOT BY James Terpening		CLIENT CLARENCE VALLEY COUNCIL HW10 - PACIFIC HIGHWAY UPGRADE MACLEAN TO DEVILS PULPIT PORTION B CONTROL LINE M210 LONGITUDINAL SECTIONS RA01		SHEET No. 08 OF 09	
AMENDMENT / REVISION DESCRIPTION ISSUED FOR CONSTRUCTION		WVR No. APPROVAL D.G.		DRAWINGS / DESIGN PREPARED BY ARCADIS Beca ABJV		TITLE DESIGN CONTROL M210 - PORTION B - NORTHBOUND CONTROL		NSW GOVERNMENT Transport Roads & Maritime Services		PART 1	
		SCALE ON A3 SIZE DRAWING 0 20 40 60 80 100 SCALE 1:2000m		DRAWINGS / DESIGN PREPARED BY ARCADIS Beca ABJV		NAME DRAWN: DANIEL BEGOS 16.12.16 DRG CHECK: CRAIG DUNNINGHAM 16.12.16 DESIGN: ANDREW FRITH 16.12.16 DESIGN CHECK: RICHARD NOBLE 16.12.16 DESIGN MNGR: DAVID GREY 16.12.16 PROJECT MNGR: GREG RIORDAN 16.12.16		PREPARED FOR PACIFIC HIGHWAY OFFICE		RMS REGISTRATION No. DS2016/000619	
		SCALE 1:400m 0 5 10 15 20								ISSUE STATUS ISSUED FOR CONSTRUCTION	
		CO-ORDINATE SYSTEM MGA ZONE 56								EDMS No. SF2015/118045 SHEET No. RA-B-16108 ISSUE A	

NOTES

1. FOR GENERAL NOTES AND SPECIFICATIONS REFER TO DRAWING RA-B-00161.
2. FOR GENERAL LEGEND REFER TO DRAWING RA-B-00171.
3. FOR ROAD ALIGNMENT PLANS REFER TO DRAWING SET RA-B-20121 TO RA-B-20128.



DESIGN CONTROL M210 - PORTION B - NORTHBOUND CONTROL
SCALE - HORIZ. 1:2000, VERT. 1:400

MAY BE INCOMPLETE IF COPIED FROM A3 SIZE ORIGINAL

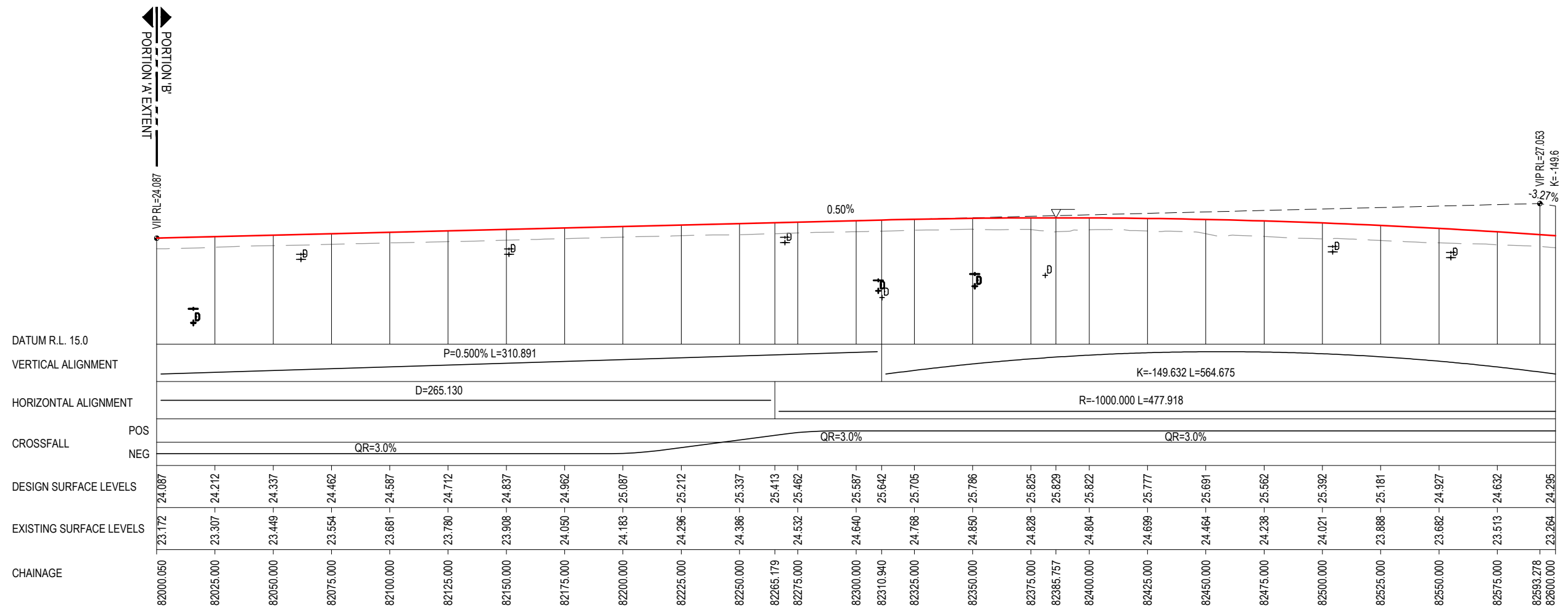
***Disclaimer:** This information is to be used only for the purpose of inspecting fixing or varying road levels in accordance with Part 3 of the Roads Act 1993. In some locations the road configuration has been refined without impacting the road level.

ACCEPTED FOR CONSTRUCTION

DESIGN LOT CODE B-81-RA-01		DESIGN MODEL FILE(S) USED FOR DOCUMENTATION OF THIS DRAWING W2B-ABJ-B-RA-MOD-09001_WEEK_53		PLOT DATE / TIME 16/12/16 3:16:40 PM James Terpening		PLOT BY		CLIENT		CLARENCE VALLEY COUNCIL HW10 - PACIFIC HIGHWAY UPGRADE MACLEAN TO DEVILS PULPIT PORTION B CONTROL LINE M210 LONGITUDINAL SECTIONS RA01		A3
AMENDMENT / REVISION DESCRIPTION ISSUED FOR CONSTRUCTION		WVR No. APPROVAL D.G.		SCALES ON A3 SIZE DRAWING 0 20 40 60 80 100 SCALE 1:2000m 0 5 10 15 20 SCALE 1:400m		DRAWINGS / DESIGN PREPARED BY ARCADIS Beca		TITLE NAME DATE		NSW GOVERNMENT Transport Roads & Maritime Services		SHEET No. 09 OF 09
		CO-ORDINATE SYSTEM MGA ZONE 56		HEIGHT DATUM AHD		DESIGN DRG CHECK DESIGN CHECK DESIGN MNGR PROJECT MNGR		NAME DANIEL BEGOS CRAIG DUNNINGHAM ANDREW FRITH RICHARD NOBLE DAVID GREY GREG RIORDAN		DATE 16.12.16 16.12.16 16.12.16 16.12.16 16.12.16 16.12.16		ISSUED FOR CONSTRUCTION
								PREPARED FOR PACIFIC HIGHWAY OFFICE		RMS REGISTRATION No. DS2016/000619		PART 1
										EDMS No. SF2015/118045		ISSUE A

NOTES

1. FOR GENERAL NOTES AND SPECIFICATIONS REFER TO DRAWING RA-B-00161.
2. FOR GENERAL LEGEND REFER TO DRAWING RA-B-00171.
3. FOR ROAD ALIGNMENT PLANS REFER TO DRAWING SET RA-B-20121 TO RA-B-20128.



DESIGN CONTROL M220 - PORTION B - SOUTHBOUND CONTROL
SCALE - HORIZ. 1:2000, VERT. 1:400

MAY BE INCOMPLETE IF COPIED
ON A3 SIZE ORIGINAL

C:\Projectwise\W2B\Working\Drawings_RA01\W2B-ABJ-B-RA-DRG-16121.dwg

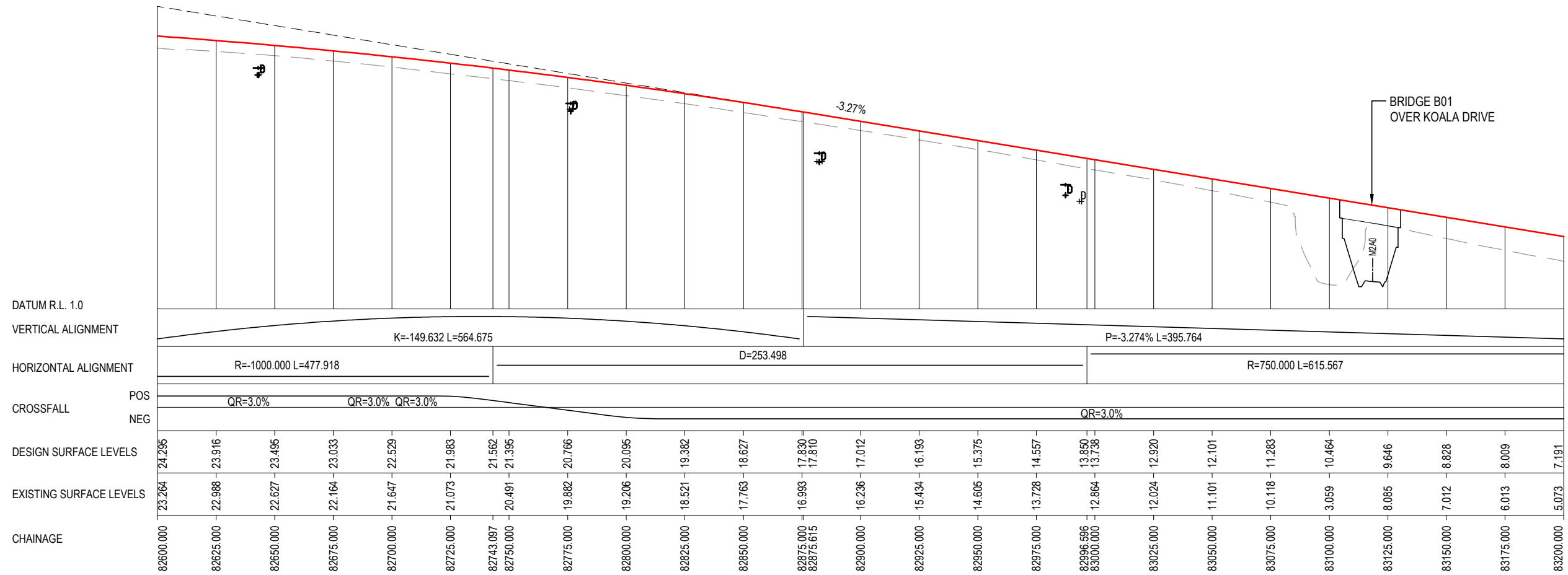
*Disclaimer: This information is to be used only for the purpose of inspecting fixing or varying road levels in accordance with Part 3 of the Roads Act 1993. In some locations the road configuration has been refined without impacting the road level.

ACCEPTED FOR CONSTRUCTION

DESIGN LOT CODE B-81-RA-01		DESIGN MODEL FILE(S) USED FOR DOCUMENTATION OF THIS DRAWING W2B-ABJ-B-RA-MOD-09001_WEEK_53		PLOT DATE / TIME 16/12/16 3:16:43 PM James Terpening		PLOT BY		CLIENT		CLARENCE VALLEY COUNCIL HW10 - PACIFIC HIGHWAY UPGRADE MACLEAN TO DEVILS PULPIT PORTION B CONTROL LINE M220 LONGITUDINAL SECTIONS RA01		SHEET No. 01 OF 09	
AMENDMENT / REVISION DESCRIPTION ISSUED FOR CONSTRUCTION		WVR No. APPROVAL D.G.		SCALES ON A3 SIZE DRAWING 0 20 40 60 80 100 SCALE 1:2000m 0 5 10 15 20 SCALE 1:400m		DRAWINGS / DESIGN PREPARED BY ARCADIS Beca		TITLE NAME DATE		NSW GOVERNMENT Transport Roads & Maritime Services		PREPARED FOR PACIFIC HIGHWAY OFFICE	
						DRAWN DANIEL BEGOS 16.12.16		DRG CHECK CRAIG DUNNINGHAM 16.12.16		DESIGN ANDREW FRITH 16.12.16		DESIGN CHECK RICHARD NOBLE 16.12.16	
						DESIGN MNGR DAVID GREY 16.12.16		PROJECT MNGR GREG RIORDAN 16.12.16		RMS REGISTRATION No. DS2016/000619		ISSUE STATUS ISSUED FOR CONSTRUCTION	
										EDMS No. SF2015/118045		SHEET No. RA-B-16121	
												ISSUE A	

NOTES

1. FOR GENERAL NOTES AND SPECIFICATIONS REFER TO DRAWING RA-B-00161.
2. FOR GENERAL LEGEND REFER TO DRAWING RA-B-00171.
3. FOR ROAD ALIGNMENT PLANS REFER TO DRAWING SET RA-B-20121 TO RA-B-20128.



DESIGN CONTROL M220 - PORTION B - SOUTHBOUND CONTROL
SCALE - HORIZ. 1:2000, VERT. 1:400

MAY BE INCOMPLETE IF COPIED FROM A3 SIZE ORIGINAL

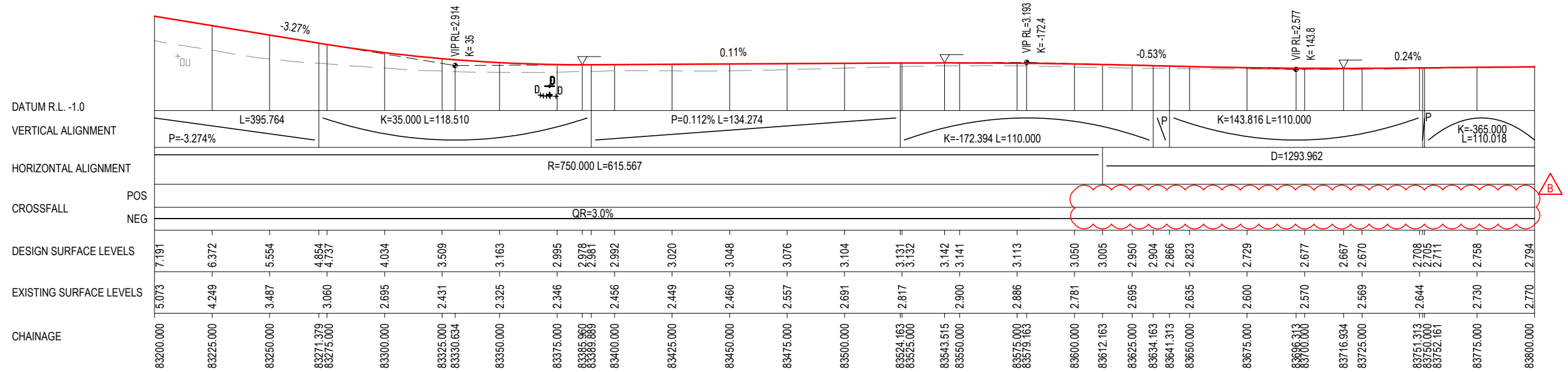
***Disclaimer:** This information is to be used only for the purpose of inspecting fixing or varying road levels in accordance with Part 3 of the Roads Act 1993. In some locations the road configuration has been refined without impacting the road level.

ACCEPTED FOR CONSTRUCTION

	DESIGN LOT CODE B-81-RA-01	DESIGN MODEL FILE(S) USED FOR DOCUMENTATION OF THIS DRAWING W2B-ABJ-B-RA-MOD-09001_WEEK_53	PLOT DATE / TIME 16/12/16 3:16:45 PM James Terpening	PLOT BY	CLIENT	CLARENCE VALLEY COUNCIL HW10 - PACIFIC HIGHWAY UPGRADE MACLEAN TO DEVILS PULPIT PORTION B CONTROL LINE M220 LONGITUDINAL SECTIONS RA01	A3
AMENDMENT / REVISION DESCRIPTION ISSUED FOR CONSTRUCTION	WVR No. APPROVAL	SCALES ON A3 SIZE DRAWING	DRAWINGS / DESIGN PREPARED BY	TITLE	NAME	DATE	
	D.G.	0 20 40 60 80 100 SCALE 1:2000m		DRAWN	DANIEL BEGOS	16.12.16	
		0 5 10 15 20 SCALE 1:400m		DRG CHECK	CRAIG DUNNINGHAM	16.12.16	
		CO-ORDINATE SYSTEM MGA ZONE 56		DESIGN	ANDREW FRITH	16.12.16	
		HEIGHT DATUM AHD		DESIGN CHECK	RICHARD NOBLE	16.12.16	
				DESIGN MNGR	DAVID GREY	16.12.16	
				PROJECT MNGR	GREG RIORDAN	16.12.16	
PREPARED FOR PACIFIC HIGHWAY OFFICE					Transport Roads & Maritime Services		SHEET No. 02 OF 09
					RMS REGISTRATION No. DS2016/000619		PART 1
					ISSUE STATUS ISSUED FOR CONSTRUCTION		EDMS No. SF2015/118045 SHEET No. RA-B-16122 ISSUE A

NOTES

1. FOR GENERAL NOTES AND SPECIFICATIONS REFER TO DRAWING RA-B-00161.
2. FOR GENERAL LEGEND REFER TO DRAWING RA-B-00171.
3. FOR ROAD ALIGNMENT PLANS REFER TO DRAWING SET RA-B-20121 TO RA-B-20128.



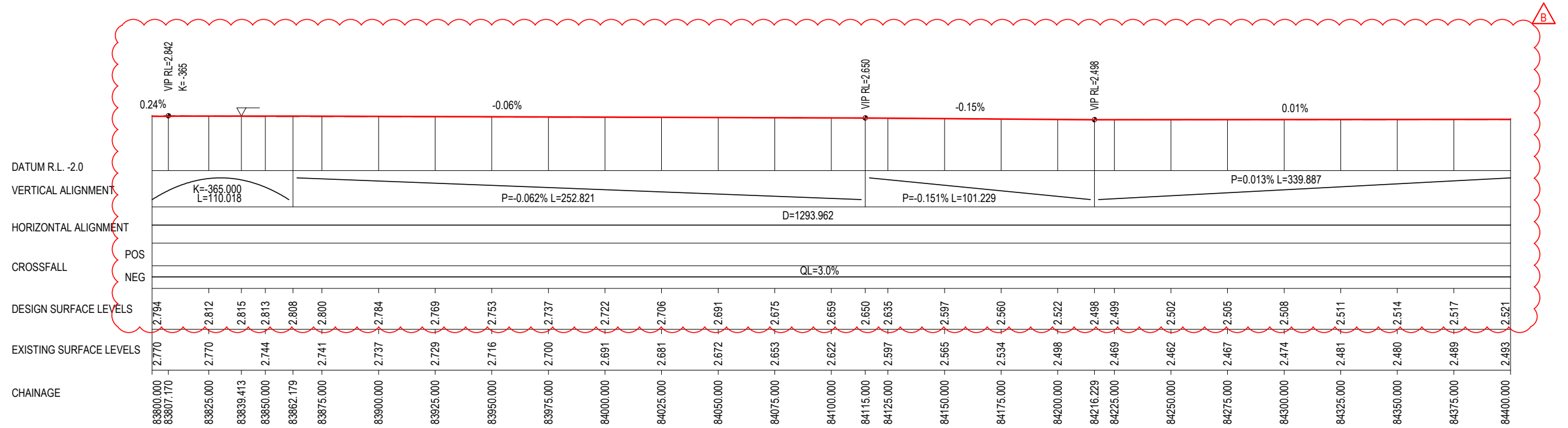
DESIGN CONTROL M220 - PORTION B - SOUTHBOUND CONTROL
SCALE - HORIZ. 1:2000, VERT. 1:400

***Disclaimer:** This information is to be used only for the purpose of inspecting fixing or varying road levels in accordance with Part 3 of the Roads Act 1993. In some locations the road configuration has been refined without impacting the road level.

DESIGN LOT CODE B-81-RA-01		DESIGN MODEL FILE(S) USED FOR DOCUMENTATION OF THIS DRAWING W2B-ABJ-B-RA-MOD-09001_WEEK_58		PLOT DATE / TIME 03/02/17 8:53:02 AM James Terpening		CLIENT CLARENCE VALLEY COUNCIL HW10 - PACIFIC HIGHWAY UPGRADE MACLEAN TO DEVILS PULPIT PORTION B CONTROL LINE M220 LONGITUDINAL SECTIONS RA01		A3	
AMENDMENT / REVISION DESCRIPTION ISSUED FOR CONSTRUCTION POST ISSUED FOR CONSTRUCTION		WVR No. APPROVAL D.G. D.G.		DRAWINGS / DESIGN PREPARED BY ARCADIS Beca		TITLE NAME DATE DRAWN DANIEL BEGOS 03.02.17 DRG CHECK CRAIG DUNNINGHAM 03.02.17 DESIGN ANDREW FRITH 03.02.17 DESIGN CHECK RICHARD NOBLE 03.02.17 DESIGN MNGR DAVID GREY 03.02.17 PROJECT MNGR GREG RIORDAN 03.02.17		PREPARED FOR PACIFIC HIGHWAY OFFICE	
SCALES ON A3 SIZE DRAWING 0 20 40 60 80 100 SCALE 1:2000m 0 5 10 15 20 SCALE 1:400m		CO-ORDINATE SYSTEM MGA ZONE 56		HEIGHT DATUM AHD		RMS REGISTRATION No. DS2016/000619		SHEET No. 03 OF 09 PART 1	
ISSUE STATUS ISSUED FOR CONSTRUCTION		EDMS No. SF2015/118045		SHEET No. RA-B-16123		ISSUE B		© Roads and Maritime Services	

NOTES

1. FOR GENERAL NOTES AND SPECIFICATIONS REFER TO DRAWING RA-B-00161.
2. FOR GENERAL LEGEND REFER TO DRAWING RA-B-00171.
3. FOR ROAD ALIGNMENT PLANS REFER TO DRAWING SET RA-B-20121 TO RA-B-20128.



DESIGN CONTROL M220 - PORTION B - SOUTHBOUND CONTROL
SCALE - HORIZ. 1:2000, VERT. 1:400

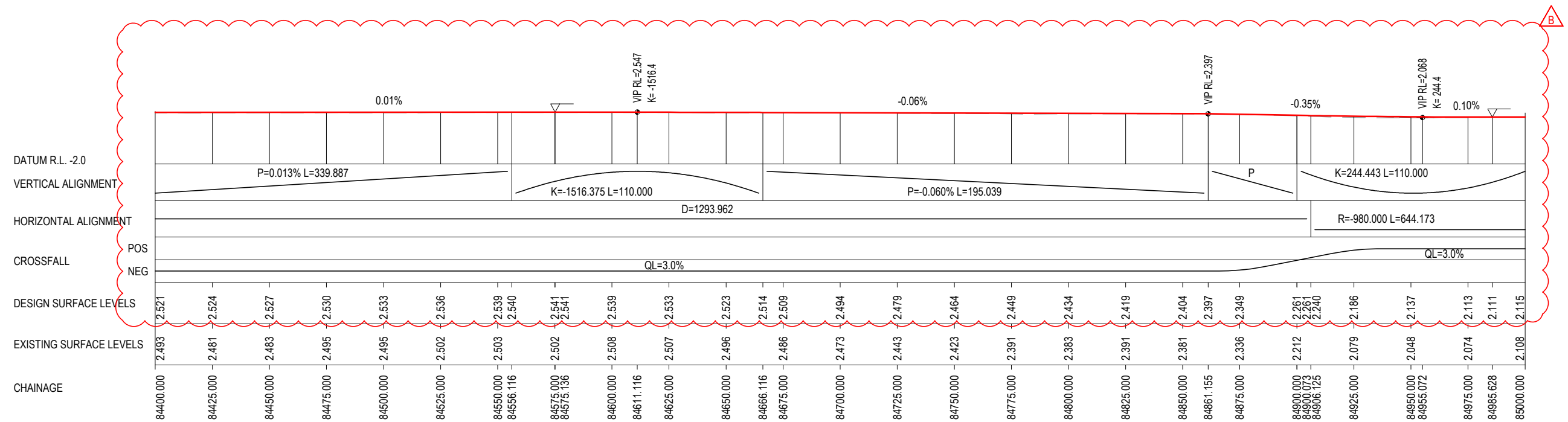
MAY BE INCOMPLETE IF COPIED
ON A3 SIZE ORIGINAL

***Disclaimer:** This information is to be used only for the purpose of inspecting fixing or varying road levels in accordance with Part 3 of the Roads Act 1993. In some locations the road configuration has been refined without impacting the road level.

DESIGN LOT CODE B-81-RA-01		DESIGN MODEL FILE(S) USED FOR DOCUMENTATION OF THIS DRAWING W2B-ABJ-B-RA-MOD-09001_WEEK_58		PLOT DATE / TIME 03/02/17 8:53:05 AM James Terpening		PLOT BY		CLIENT		CLARENCE VALLEY COUNCIL HW10 - PACIFIC HIGHWAY UPGRADE MACLEAN TO DEVILS PULPIT PORTION B CONTROL LINE M220 LONGITUDINAL SECTIONS RA01		A3	
AMENDMENT / REVISION DESCRIPTION ISSUED FOR CONSTRUCTION POST ISSUED FOR CONSTRUCTION		WVR No. APPROVAL		DRAWINGS / DESIGN PREPARED BY		TITLE		NSW GOVERNMENT Transport Roads & Maritime Services		PREPARED FOR PACIFIC HIGHWAY OFFICE		RMS REGISTRATION No. DS2016/000619	
D.G. D.G.		0 20 40 60 80 100 SCALE 1:2000m		ARCADIS Beca		ABJV		DRAWN DANIEL BEGOS 03.02.17		ISSUE STATUS ISSUED FOR CONSTRUCTION		PART 1	
CO-ORDINATE SYSTEM MGA ZONE 56		HEIGHT DATUM AHD		DESIGN CHECK CRAIG DUNNINGHAM 03.02.17		DESIGN ANDREW FRITH 03.02.17		DESIGN CHECK RICHARD NOBLE 03.02.17		EDMS No. SF2015/118045		SHEET No. RA-B-16124	
				DESIGN MNGR DAVID GREY 03.02.17		PROJECT MNGR GREG RIORDAN 03.02.17				ISSUE B		© Roads and Maritime Services	

NOTES

1. FOR GENERAL NOTES AND SPECIFICATIONS REFER TO DRAWING RA-B-00161.
2. FOR GENERAL LEGEND REFER TO DRAWING RA-B-00171.
3. FOR ROAD ALIGNMENT PLANS REFER TO DRAWING SET RA-B-20121 TO RA-B-20128.



DESIGN CONTROL M220 - PORTION B - SOUTHBOUND CONTROL
SCALE - HORIZ. 1:2000, VERT. 1:400

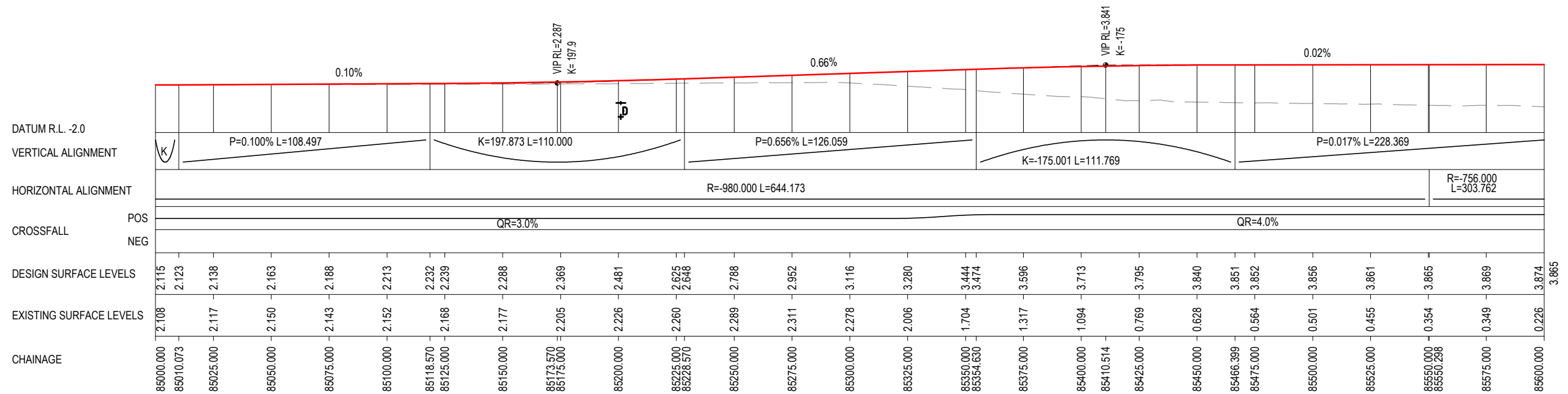
MAY BE INCOMPLETE IF COPIED
ON A3 SIZE ORIGINAL

***Disclaimer:** This information is to be used only for the purpose of inspecting fixing or varying road levels in accordance with Part 3 of the Roads Act 1993. In some locations the road configuration has been refined without impacting the road level.

DESIGN LOT CODE B-81-RA-01		DESIGN MODEL FILE(S) USED FOR DOCUMENTATION OF THIS DRAWING W2B-ABJ-B-RA-MOD-09001_WEEK_58		PLOT DATE / TIME 03/02/17 8:53:07 AM James Terpening		PLOT BY		CLIENT		CLARENCE VALLEY COUNCIL HW10 - PACIFIC HIGHWAY UPGRADE MACLEAN TO DEVILS PULPIT PORTION B CONTROL LINE M220 LONGITUDINAL SECTIONS RA01		A3	
AMENDMENT / REVISION DESCRIPTION ISSUED FOR CONSTRUCTION POST ISSUED FOR CONSTRUCTION		WVR No. APPROVAL		SCALES ON A3 SIZE DRAWING		DRAWINGS / DESIGN PREPARED BY		TITLE		NSW GOVERNMENT Transport Roads & Maritime Services		RMS REGISTRATION No. DS2016/000619	
		D.G. D.G.		0 20 40 60 80 100 SCALE 1:2000m		ARCADIS ABJV Beca		DRAWN DANIEL BEGOS 03.02.17 DRG CHECK CRAIG DUNNINGHAM 03.02.17 DESIGN ANDREW FRITH 03.02.17 DESIGN CHECK RICHARD NOBLE 03.02.17 DESIGN MNGR DAVID GREY 03.02.17 PROJECT MNGR GREG RIORDAN 03.02.17		PREPARED FOR PACIFIC HIGHWAY OFFICE		SHEET No. 05 OF 09 PART 1 ISSUE B	
				0 5 10 15 20 SCALE 1:400m						ISSUE STATUS ISSUED FOR CONSTRUCTION		EDMS No. SF2015/118045 SHEET No. RA-B-16125	
				CO-ORDINATE SYSTEM MGA ZONE 56								© Roads and Maritime Services	

NOTES

1. FOR GENERAL NOTES AND SPECIFICATIONS REFER TO DRAWING RA-B-00161.
2. FOR GENERAL LEGEND REFER TO DRAWING RA-B-00171.
3. FOR ROAD ALIGNMENT PLANS REFER TO DRAWING SET RA-B-20121 TO RA-B-20128.



DESIGN CONTROL M220 - PORTION B - SOUTHBOUND CONTROL
SCALE - HORIZ. 1:2000, VERT. 1:400

MAY BE INCOMPLETE IF COPIED

C:\Projectwise\W2B\Working\Drawings_RA01\W2B-ABJ-B-RA-DRG-161216.dwg

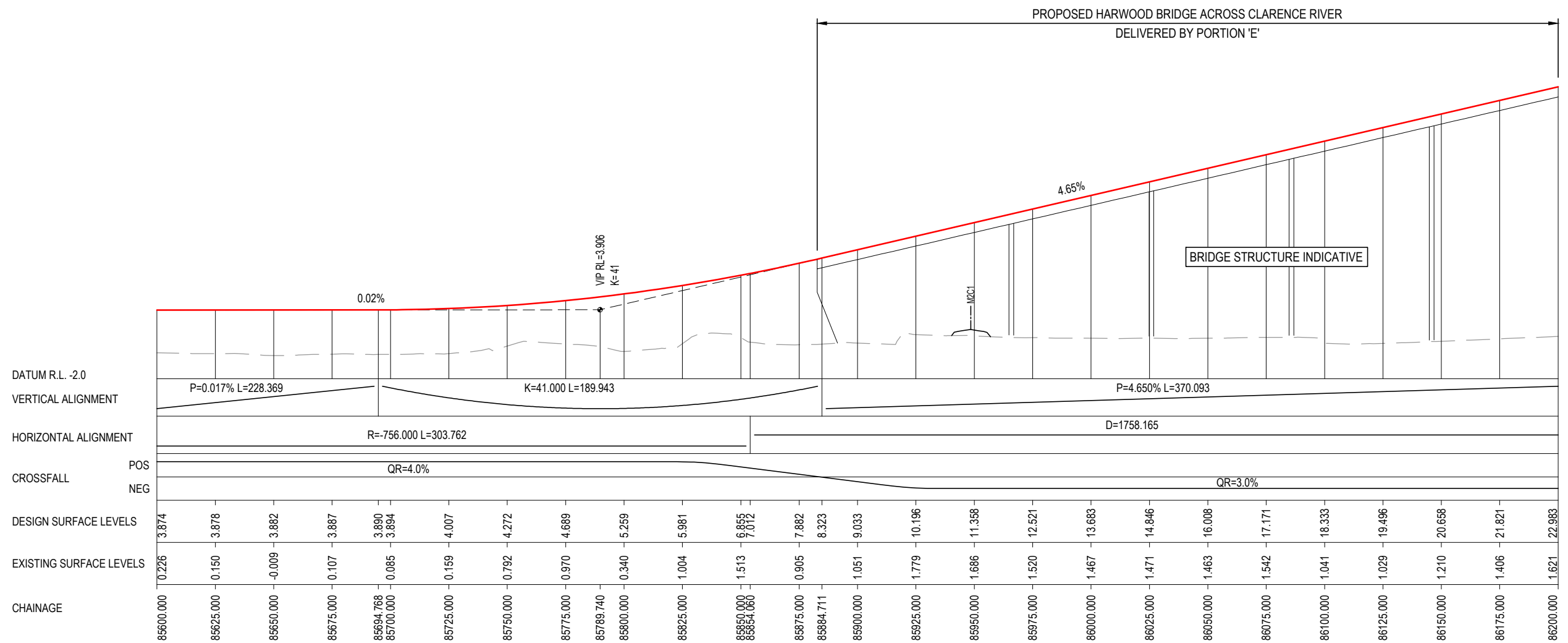
***Disclaimer:** This information is to be used only for the purpose of inspecting fixing or varying road levels in accordance with Part 3 of the Roads Act 1993. In some locations the road configuration has been refined without impacting the road level.

ACCEPTED FOR CONSTRUCTION

	DESIGN LOT CODE B-81-RA-01	DESIGN MODEL FILE(S) USED FOR DOCUMENTATION OF THIS DRAWING W2B-ABJ-B-RA-MOD-09001_WEEK_53	PLOT DATE / TIME 16/12/16 3:16:56 PM James Terpening	PLOT BY	CLIENT	A3
AMENDMENT / REVISION DESCRIPTION ISSUED FOR CONSTRUCTION	WVR No.	APPROVAL D.G.	SCALES ON A3 SIZE DRAWING 0 20 40 60 80 100 SCALE 1:2000m 0 5 10 15 20 SCALE 1:400m	DRAWINGS / DESIGN PREPARED BY ARCADIS Beca	TITLE NAME DATE DRAWN DANIEL BEGOS 16.12.16 DRG CHECK CRAIG DUNNINGHAM 16.12.16 DESIGN ANDREW FRITH 16.12.16 DESIGN CHECK RICHARD NOBLE 16.12.16 DESIGN MNGR DAVID GREY 16.12.16 PROJECT MNGR GREG RIORDAN 16.12.16	CLARENCE VALLEY COUNCIL HW10 - PACIFIC HIGHWAY UPGRADE MACLEAN TO DEVILS PULPIT PORTION B CONTROL LINE M220 LONGITUDINAL SECTIONS RA01 SHEET No. 06 OF 09
			NSW GOVERNMENT Transport Roads & Maritime Services		PREPARED FOR PACIFIC HIGHWAY OFFICE	RMS REGISTRATION No. DS2016/000619
					ISSUE STATUS ISSUED FOR CONSTRUCTION	EDMS No. SF2015/118045
					SHEET No. RA-B-16126	PART 1 ISSUE A

NOTES

1. FOR GENERAL NOTES AND SPECIFICATIONS REFER TO DRAWING RA-B-00161.
2. FOR GENERAL LEGEND REFER TO DRAWING RA-B-00171.
3. FOR ROAD ALIGNMENT PLANS REFER TO DRAWING SET RA-B-20121 TO RA-B-20128.



DESIGN CONTROL M220 - PORTION B - SOUTHBOUND CONTROL
SCALE - HORIZ. 1:2000, VERT. 1:400

MAY BE INCOMPLETE IF COPIED FROM A3 SIZE ORIGINAL

***Disclaimer:** This information is to be used only for the purpose of inspecting fixing or varying road levels in accordance with Part 3 of the Roads Act 1993. In some locations the road configuration has been refined without impacting the road level.

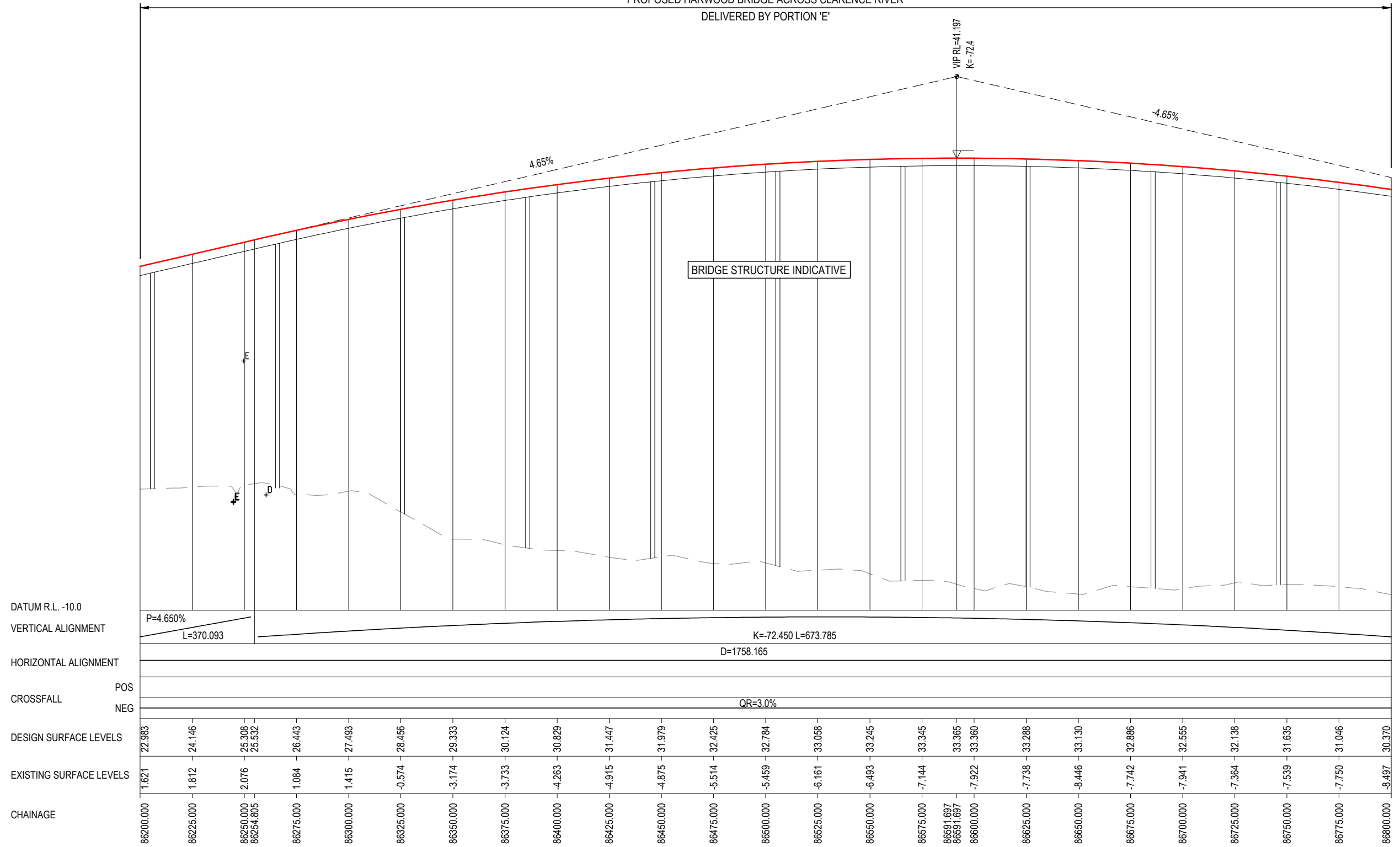
ACCEPTED FOR CONSTRUCTION

	DESIGN LOT CODE B-81-RA-01	DESIGN MODEL FILE(S) USED FOR DOCUMENTATION OF THIS DRAWING W2B-ABJ-B-RA-MOD-09001_WEEK_53	PLOT DATE / TIME 16/12/16 3:16:58 PM James Terpening	PLOT BY	CLIENT	A3
AMENDMENT / REVISION DESCRIPTION ISSUED FOR CONSTRUCTION	WVR No. APPROVAL	SCALES ON A3 SIZE DRAWING	DRAWINGS / DESIGN PREPARED BY	TITLE	NAME	DATE
	D.G.	0 20 40 60 80 100 SCALE 1:2000m	ARCADIS Beca	DRAWN	DANIEL BEGOS	16.12.16
		0 5 10 15 20 SCALE 1:400m	ABJV	DRG CHECK	CRAIG DUNNINGHAM	16.12.16
		CO-ORDINATE SYSTEM MGA ZONE 56		DESIGN	ANDREW FRITH	16.12.16
		HEIGHT DATUM AHD		DESIGN CHECK	RICHARD NOBLE	16.12.16
				DESIGN MNGR	DAVID GREY	16.12.16
				PROJECT MNGR	GREG RIORDAN	16.12.16
				PREPARED FOR PACIFIC HIGHWAY OFFICE		
				CLARENCE VALLEY COUNCIL HW10 - PACIFIC HIGHWAY UPGRADE MACLEAN TO DEVILS PULPIT PORTION B CONTROL LINE M220 LONGITUDINAL SECTIONS RA01		SHEET No. 07 OF 09
				RMS REGISTRATION No. DS2016/000619		PART 1
				ISSUE STATUS ISSUED FOR CONSTRUCTION		ISSUE A
				EDMS No. SF2015/118045		SHEET No. RA-B-16127
				© Roads and Maritime Services		

NOTES

1. FOR GENERAL NOTES AND SPECIFICATIONS REFER TO DRAWING RA-B-00161.
2. FOR GENERAL LEGEND REFER TO DRAWING RA-B-00171.
3. FOR ROAD ALIGNMENT PLANS REFER TO DRAWING SET RA-B-20121 TO RA-B-20128.

PROPOSED HARWOOD BRIDGE ACROSS CLARENCE RIVER
DELIVERED BY PORTION 'E'



DESIGN CONTROL M220 - PORTION B - SOUTHBOUND CONTROL
SCALE - HORIZ. 1:2000, VERT. 1:400

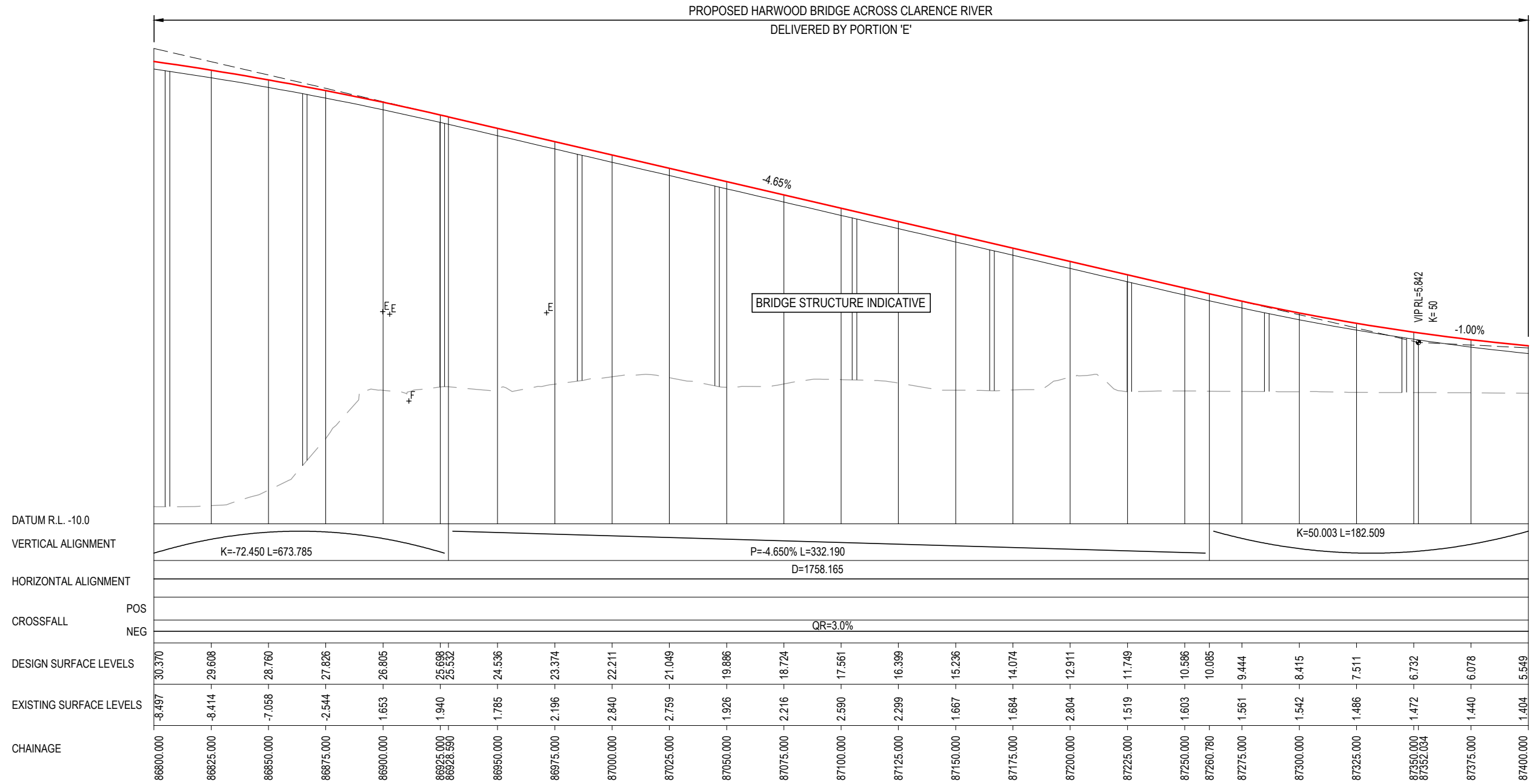
ACCEPTED FOR CONSTRUCTION

*Disclaimer: This information is to be used only for the purpose of inspecting fixing or varying road levels in accordance with Part 3 of the Roads Act 1993. In some locations the road configuration has been refined without impacting the road level.

DESIGN LOT CODE B-81-RA-01		DESIGN MODEL FILE(S) USED FOR DOCUMENTATION OF THIS DRAWING W2B-ABJ-B-RA-MOD-09001_WEEK_53		PLOT DATE / TIME 16/12/16 3:17:00 PM James Terpening		PLOT BY		CLIENT		CLARENCE VALLEY COUNCIL HW10 - PACIFIC HIGHWAY UPGRADE MACLEAN TO DEVILS PULPIT PORTION B CONTROL LINE M220 LONGITUDINAL SECTIONS RA01		SHEET No. 08 OF 09	
AMENDMENT / REVISION DESCRIPTION ISSUED FOR CONSTRUCTION		WVR No. APPROVAL D.G.		SCALES ON A3 SIZE DRAWING 0 20 40 60 80 100 SCALE 1:2000m 0 5 10 15 20 SCALE 1:400m		DRAWINGS / DESIGN PREPARED BY ARCADIS Beca		TITLE NAME DATE		NSW GOVERNMENT Transport Roads & Maritime Services		PREPARED FOR PACIFIC HIGHWAY OFFICE	
								DRAWN DANIEL BEGOS 16.12.16		RMS REGISTRATION No. DS2016/000619		PART 1	
								DRG CHECK CRAIG DUNNINGHAM 16.12.16		ISSUE STATUS ISSUED FOR CONSTRUCTION		EDMS No. SF2015/118045	
								DESIGN ANDREW FRITH 16.12.16		SHEET No. RA-B-16128		ISSUE A	
								DESIGN CHECK RICHARD NOBLE 16.12.16		© Roads and Maritime Services			
								DESIGN MNGR DAVID GREY 16.12.16					
								PROJECT MNGR GREG RIORDAN 16.12.16					

NOTES

1. FOR GENERAL NOTES AND SPECIFICATIONS REFER TO DRAWING RA-B-00161.
2. FOR GENERAL LEGEND REFER TO DRAWING RA-B-00171.
3. FOR ROAD ALIGNMENT PLANS REFER TO DRAWING SET RA-B-20121 TO RA-B-20128.



DESIGN CONTROL M220 - PORTION B - SOUTHBOUND CONTROL
SCALE - HORIZ. 1:2000, VERT. 1:400

MAY BE INCOMPLETE IF COPIED FROM A3 SIZE ORIGINAL

C:\Project\wise\W2B\Working\Drawings_RA01\W2B-ABJ-B-RA-DRG-16129.dwg

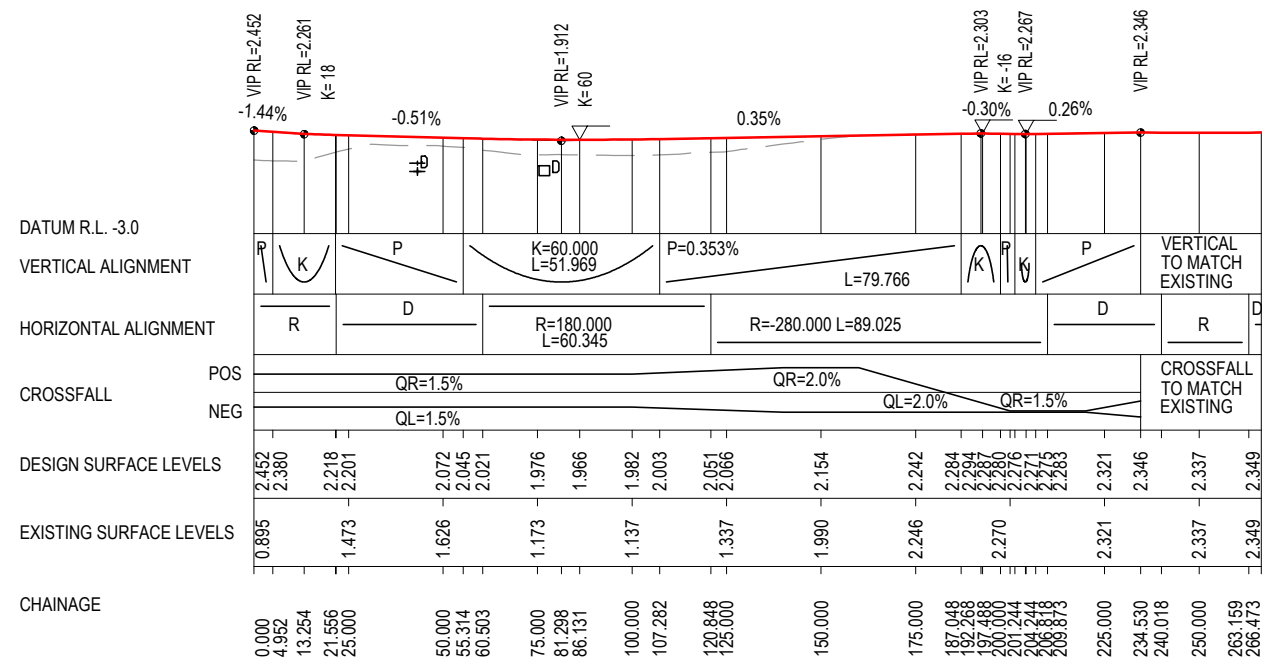
***Disclaimer:** This information is to be used only for the purpose of inspecting fixing or varying road levels in accordance with Part 3 of the Roads Act 1993. In some locations the road configuration has been refined without impacting the road level.

ACCEPTED FOR CONSTRUCTION

DESIGN LOT CODE B-81-RA-01		DESIGN MODEL FILE(S) USED FOR DOCUMENTATION OF THIS DRAWING W2B-ABJ-B-RA-MOD-09001_WEEK_53		PLOT DATE / TIME 16/12/16 3:17:03 PM James Terpening		PLOT BY		CLIENT		CLARENCE VALLEY COUNCIL HW10 - PACIFIC HIGHWAY UPGRADE MACLEAN TO DEVILS PULPIT PORTION B CONTROL LINE M220 LONGITUDINAL SECTIONS RA01		SHEET No. 09 OF 09	
AMENDMENT / REVISION DESCRIPTION ISSUED FOR CONSTRUCTION		WVR No. APPROVAL D.G.		SCALES ON A3 SIZE DRAWING 0 20 40 60 80 100 SCALE 1:2000m 0 5 10 15 20 SCALE 1:400m		DRAWINGS / DESIGN PREPARED BY ARCADIS Beca		TITLE NAME DATE		NSW GOVERNMENT Transport Roads & Maritime Services		PREPARED FOR PACIFIC HIGHWAY OFFICE	
						DRAWN DANIEL BEGOS 16.12.16		DRG CHECK CRAIG DUNNINGHAM 16.12.16		DESIGN ANDREW FRITH 16.12.16		DESIGN CHECK RICHARD NOBLE 16.12.16	
						DESIGN MNGR DAVID GREY 16.12.16		PROJECT MNGR GREG RIORDAN 16.12.16		RMS REGISTRATION No. DS2016/000619		ISSUE STATUS ISSUED FOR CONSTRUCTION	
		CO-ORDINATE SYSTEM MGA ZONE 56		HEIGHT DATUM AHD						EDMS No. SF2015/118045		SHEET No. RA-B-16129	
										PART 1		ISSUE A	

NOTES

1. FOR GENERAL NOTES AND SPECIFICATIONS REFER TO DRAWING RA-B-00161.
2. FOR GENERAL LEGEND REFER TO DRAWING RA-B-00171.
3. FOR ROAD ALIGNMENT PLANS REFER TO DRAWING SET RA-B-20121 TO RA-B-20128.



IGN CONTROL M2E0 - PORTION B - WESTERN ROUNDABOUT CONNECTION YAMBA INT
SCALE - HORIZ. 1:2000, VERT. 1:400

MAY BE INCOMPLETE IF COPIED FROM A3 SIZE ORIGINAL

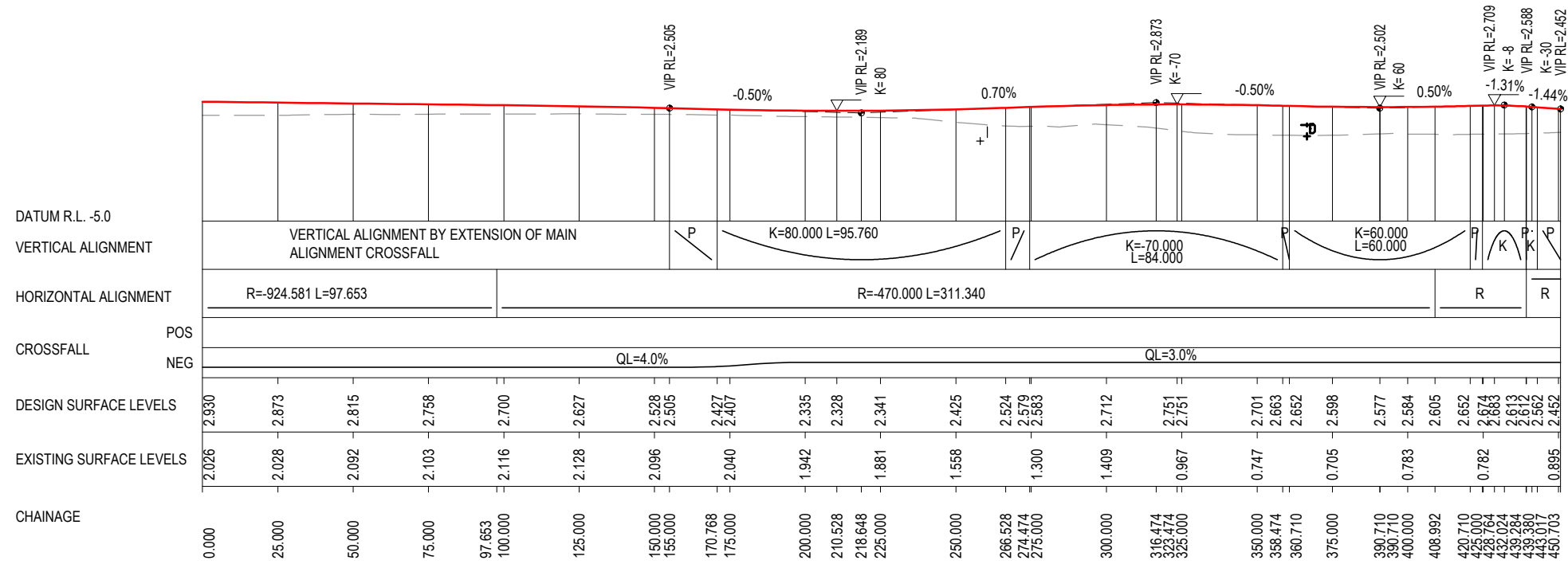
***Disclaimer:** This information is to be used only for the purpose of inspecting fixing or varying road levels in accordance with Part 3 of the Roads Act 1993. In some locations the road configuration has been refined without impacting the road level.

ACCEPTED FOR CONSTRUCTION

DESIGN LOT CODE B-81-RA-01		DESIGN MODEL FILE(S) USED FOR DOCUMENTATION OF THIS DRAWING W2B-ABJ-B-RA-MOD-09001_WEEK_53		PLOT DATE / TIME 19/12/16 1:05:22 PM James Terpening		PLOT BY James Terpening		CLIENT CLARENCE VALLEY COUNCIL HW10 - PACIFIC HIGHWAY UPGRADE MACLEAN TO DEVILS PULPIT PORTION B CONTROL LINE M2E0 LONGITUDINAL SECTIONS RA01		SHEET No. 01 OF 01	
AMENDMENT / REVISION DESCRIPTION ISSUED FOR CONSTRUCTION		WVR No. APPROVAL D.G.		SCALES ON A3 SIZE DRAWING 0 20 40 60 80 100 SCALE 1:2000m 0 5 10 15 20 SCALE 1:400m		DRAWINGS / DESIGN PREPARED BY ARCADIS ABJV Beca		TITLE DRAWN DANIEL BEGOS 16.12.16 DRG CHECK CRAIG DUNNINGHAM 16.12.16 DESIGN ANDREW FRITH 16.12.16 DESIGN CHECK RICHARD NOBLE 16.12.16 DESIGN MNGR DAVID GREY 16.12.16 PROJECT MNGR GREG RIORDAN 16.12.16		PREPARED FOR PACIFIC HIGHWAY OFFICE	
ISSUE STATUS ISSUED FOR CONSTRUCTION		EDMS No. SF2015/118045		SHEET No. RA-B-16141		ISSUE A		RMS REGISTRATION No. DS2016/000619		PART 1	

NOTES

1. FOR GENERAL NOTES AND SPECIFICATIONS REFER TO DRAWING RA-B-00161.
2. FOR GENERAL LEGEND REFER TO DRAWING RA-B-00171.
3. FOR ROAD ALIGNMENT PLANS REFER TO DRAWING SET RA-B-20121 TO RA-B-20128.



DESIGN CONTROL M2B0 - PORTION B - NB EXIT RAMP AT YAMBA INT
SCALE - HORIZ. 1:2000, VERT. 1:400

MAY BE INCOMPLETE IF COPIED

C:\Projectwise\W2B\Working\Drawings_RA01\W2B-ABJ-B-RA-DRG-16142.dwg
11 ON A3 SIZE ORIGINAL

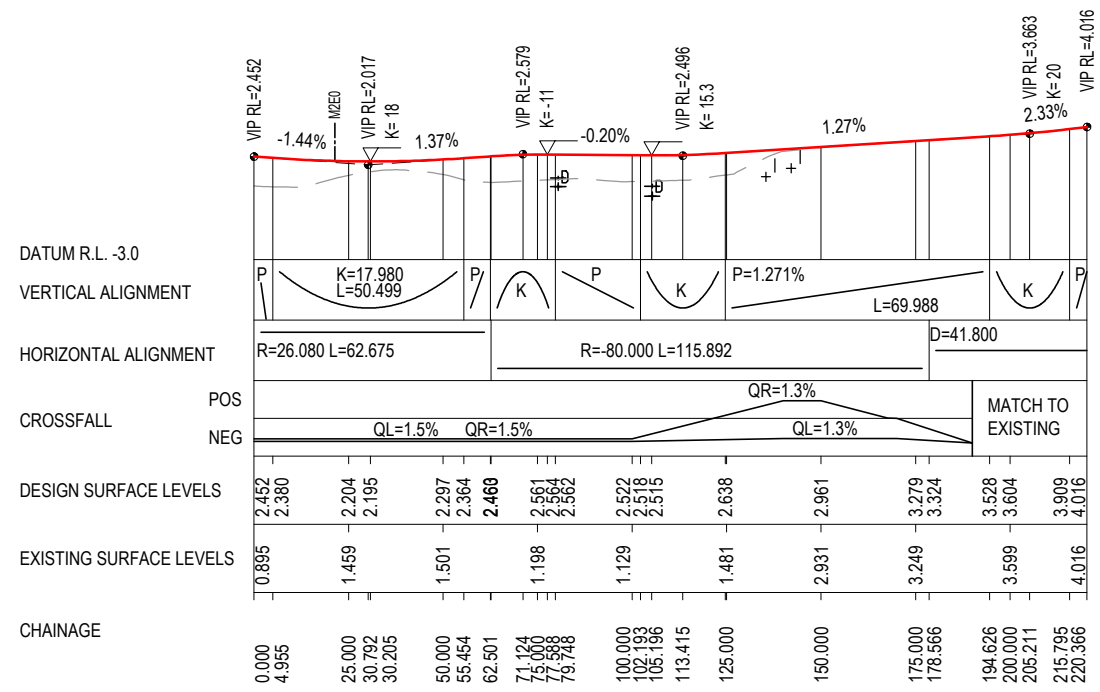
***Disclaimer:** This information is to be used only for the purpose of inspecting fixing or varying road levels in accordance with Part 3 of the Roads Act 1993. In some locations the road configuration has been refined without impacting the road level.

ACCEPTED FOR CONSTRUCTION

DESIGN LOT CODE B-81-RA-01		DESIGN MODEL FILE(S) USED FOR DOCUMENTATION OF THIS DRAWING W2B-ABJ-B-RA-MOD-09001_WEEK_53		PLOT DATE / TIME 19/12/16 1:05:25 PM James Terpening		PLOT BY		CLIENT		CLARENCE VALLEY COUNCIL HW10 - PACIFIC HIGHWAY UPGRADE MACLEAN TO DEVILS PULPIT PORTION B CONTROL LINE M2B0 LONGITUDINAL SECTIONS RA01		A3	
AMENDMENT / REVISION DESCRIPTION ISSUED FOR CONSTRUCTION		WVR No. APPROVAL D.G.		DRAWINGS / DESIGN PREPARED BY ARCADIS Beca ABJV		TITLE		NSW GOVERNMENT Transport Roads & Maritime Services		PREPARED FOR PACIFIC HIGHWAY OFFICE		RMS REGISTRATION No. DS2016/000619	
SCALE ON A3 SIZE DRAWING 0 20 40 60 80 100 SCALE 1:2000m		SCALE 1:400m 0 5 10 15 20		CO-ORDINATE SYSTEM MGA ZONE 56		HEIGHT DATUM AHD		DRAWN DANIEL BEGOS 16.12.16		DRG CHECK CRAIG DUNNINGHAM 16.12.16		DESIGN ANDREW FRITH 16.12.16	
						DESIGN CHECK RICHARD NOBLE 16.12.16		DESIGN MNGR DAVID GREY 16.12.16		PROJECT MNGR GREG RIORDAN 16.12.16		ISSUE STATUS ISSUED FOR CONSTRUCTION	
								EDMS No. SF2015/118045		SHEET No. RA-B-16142		ISSUE A	

NOTES

1. FOR GENERAL NOTES AND SPECIFICATIONS REFER TO DRAWING RA-B-00161.
2. FOR GENERAL LEGEND REFER TO DRAWING RA-B-00171.
3. FOR ROAD ALIGNMENT PLANS REFER TO DRAWING SET RA-B-20121 TO RA-B-20128.



DESIGN CONTROL M2C0 - PORTION B - BRIDGE CONNECTION YAMBA INT
SCALE - HORIZ. 1:2000, VERT. 1:400

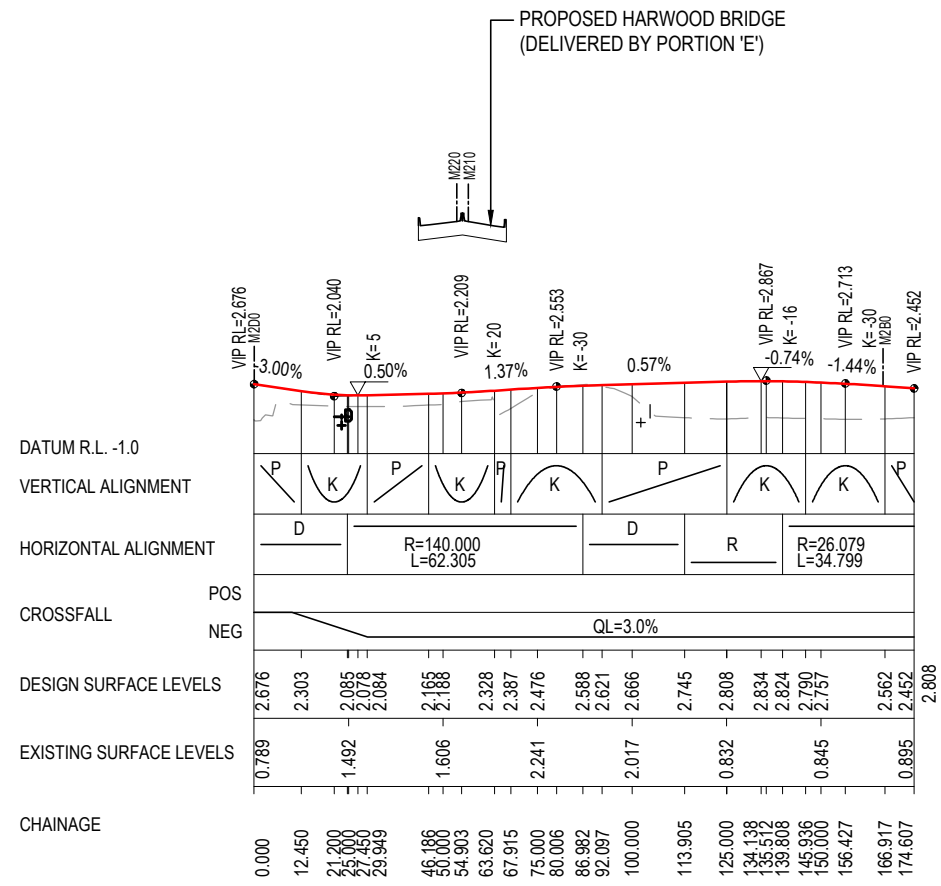
*Disclaimer: This information is to be used only for the purpose of inspecting fixing or varying road levels in accordance with Part 3 of the Roads Act 1993. In some locations the road configuration has been refined without impacting the road level.

ACCEPTED FOR CONSTRUCTION

AMENDMENT / REVISION DESCRIPTION		DESIGN LOT CODE B-81-RA-01	DESIGN MODEL FILE(S) USED FOR DOCUMENTATION OF THIS DRAWING W2B-ABJ-B-RA-MOD-09001_WEEK_53	PLOT DATE / TIME 19/12/16 1:05:28 PM James Terpening	PLOT BY James Terpening	CLIENT CLARENCE VALLEY COUNCIL HW10 - PACIFIC HIGHWAY UPGRADE MACLEAN TO DEVILS PULPIT PORTION B CONTROL LINE M2C0 LONGITUDINAL SECTIONS RA01	A3
ISSUED FOR CONSTRUCTION		WVR No.	APPROVAL D.G.	SCALES ON A3 SIZE DRAWING 0 20 40 60 80 100 SCALE 1:2000m 0 5 10 15 20 SCALE 1:400m	DRAWINGS / DESIGN PREPARED BY ARCADIS Beca	TITLE Transport Roads & Maritime Services	SHEET No. 01 OF 01
		CO-ORDINATE SYSTEM MGA ZONE 56	HEIGHT DATUM AHD	DESIGN ANDREW FRITH 16.12.16	DRG CHECK CRAIG DUNNINGHAM 16.12.16	PREPARED FOR PACIFIC HIGHWAY OFFICE	RMS REGISTRATION No. DS2016/000619
				DESIGN CHECK RICHARD NOBLE 16.12.16	DESIGN MNGR DAVID GREY 16.12.16	ISSUE STATUS ISSUED FOR CONSTRUCTION	EDMS No. SF2015/118045
				PROJECT MNGR GREG RIORDAN 16.12.16		SHEET No. RA-B-16143	ISSUE A

NOTES

1. FOR GENERAL NOTES AND SPECIFICATIONS REFER TO DRAWING RA-B-00161.
2. FOR GENERAL LEGEND REFER TO DRAWING RA-B-00171.
3. FOR ROAD ALIGNMENT PLANS REFER TO DRAWING SET RA-B-20121 TO RA-B-20128.



I2C1 - PORTION B - EASTERN ROUNDABOUT CONNECTION YAMBA INT
SCALE - HORIZ. 1:2000, VERT. 1:400

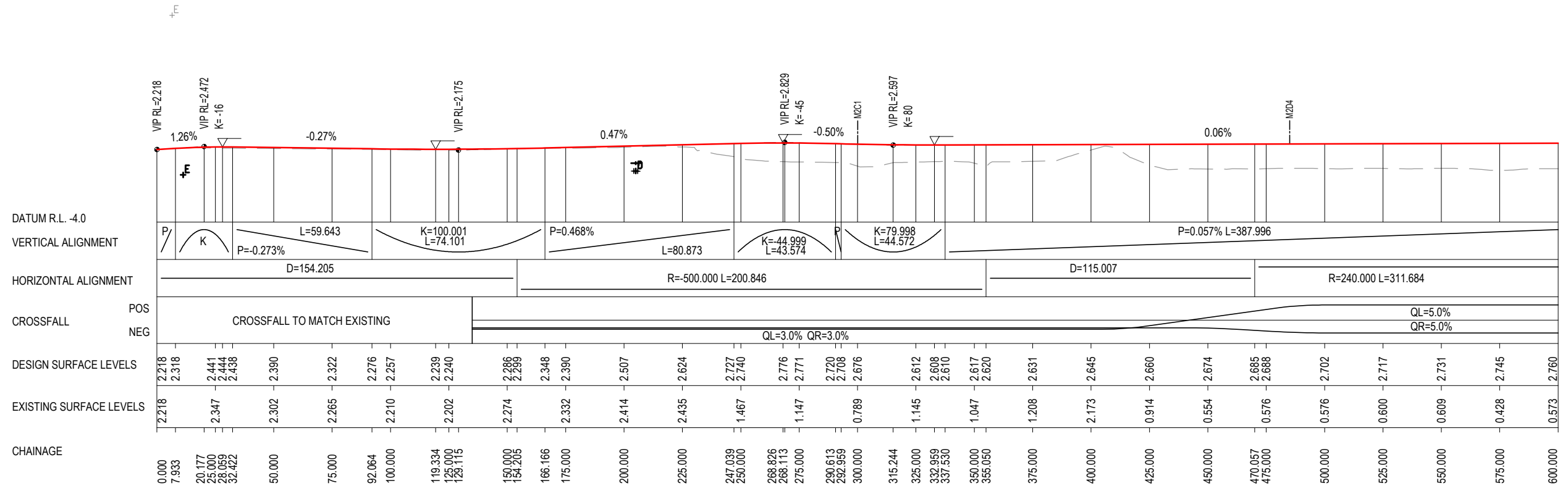
***Disclaimer:** This information is to be used only for the purpose of inspecting fixing or varying road levels in accordance with Part 3 of the Roads Act 1993. In some locations the road configuration has been refined without impacting the road level.

ACCEPTED FOR CONSTRUCTION

DESIGN LOT CODE B-81-RA-01		DESIGN MODEL FILE(S) USED FOR DOCUMENTATION OF THIS DRAWING W2B-ABJ-B-RA-MOD-09001_WEEK_53		PLOT DATE / TIME 19/12/16 1:05:30 PM James Terpening		PLOT BY James Terpening		CLIENT CLARENCE VALLEY COUNCIL HW10 - PACIFIC HIGHWAY UPGRADE MACLEAN TO DEVILS PULPIT PORTION B CONTROL LINE M2C1 LONGITUDINAL SECTIONS RA01		SHEET No. 01 OF 01	
AMENDMENT / REVISION DESCRIPTION ISSUED FOR CONSTRUCTION		WVR No. APPROVAL D.G.		DRAWINGS / DESIGN PREPARED BY ARCADIS ABJV Beca		TITLE DRAWN DRG CHECK DESIGN DESIGN CHECK DESIGN MNGR PROJECT MNGR		NAME DANIEL BEGOS CRAIG DUNNINGHAM ANDREW FRITH RICHARD NOBLE DAVID GREY GREG RIORDAN		DATE 16.12.16 16.12.16 16.12.16 16.12.16 16.12.16 16.12.16	
CO-ORDINATE SYSTEM MGA ZONE 56		HEIGHT DATUM AHD		SCALE ON A3 SIZE DRAWING 0 20 40 60 80 100 SCALE 1:2000m 0 5 10 15 20 SCALE 1:400m		PREPARED FOR PACIFIC HIGHWAY OFFICE		RMS REGISTRATION No. DS2016/000619		PART 1	
ISSUE STATUS ISSUED FOR CONSTRUCTION		EDMS No. SF2015/118045		SHEET No. RA-B-16144		ISSUE A		© Roads and Maritime Services			

NOTES

1. FOR GENERAL NOTES AND SPECIFICATIONS REFER TO DRAWING RA-B-00161.
2. FOR GENERAL LEGEND REFER TO DRAWING RA-B-00171.
3. FOR ROAD ALIGNMENT PLANS REFER TO DRAWING SET RA-B-20121 TO RA-B-20128.



DESIGN CONTROL M2D0 - PORTION B - SB EXIT RAMP AT YAMBA INT
SCALE - HORIZ. 1:2000, VERT. 1:400

MAY BE INCOMPLETE IF COPIED

C:\Projectwise\W2B\Working\Drawings_RA01\W2B-ABJ-B-RA-DRG-16145.dwg

11 ON A3 SIZE ORIGINAL

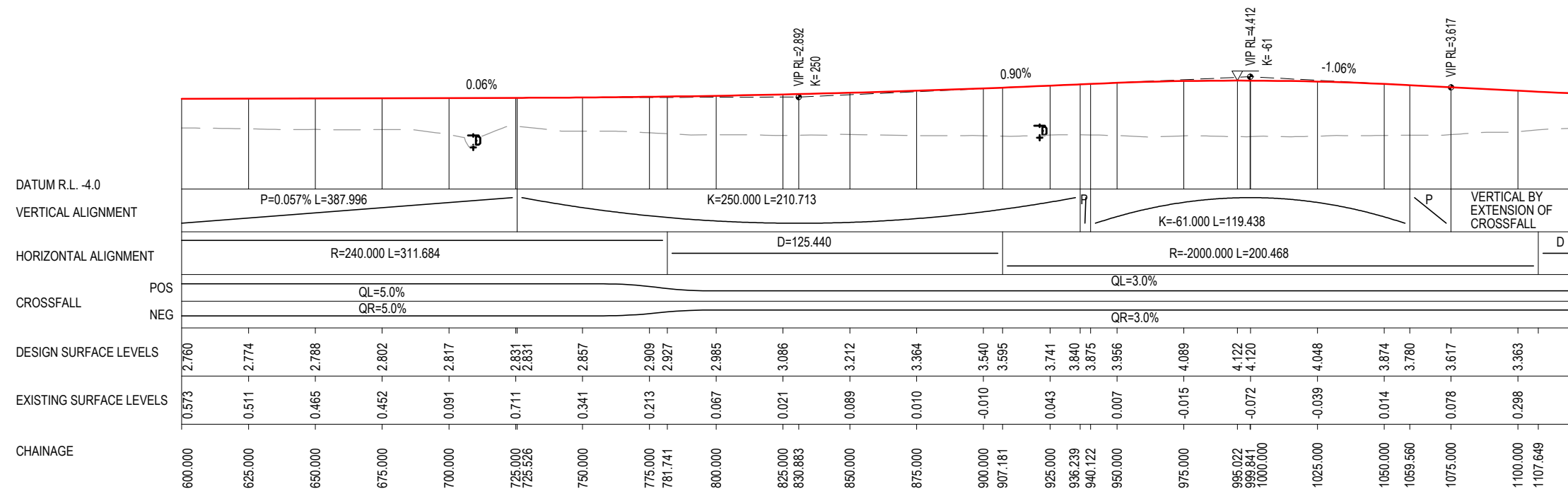
***Disclaimer:** This information is to be used only for the purpose of inspecting fixing or varying road levels in accordance with Part 3 of the Roads Act 1993. In some locations the road configuration has been refined without impacting the road level.

ACCEPTED FOR CONSTRUCTION

DESIGN LOT CODE B-81-RA-01		DESIGN MODEL FILE(S) USED FOR DOCUMENTATION OF THIS DRAWING W2B-ABJ-B-RA-MOD-09001_WEEK_53		PLOT DATE / TIME 19/12/16 1:05:33 PM James Terpening		PLOT BY James Terpening		CLIENT CLARENCE VALLEY COUNCIL HW10 - PACIFIC HIGHWAY UPGRADE MACLEAN TO DEVILS PULPIT PORTION B CONTROL LINE M2D0 LONGITUDINAL SECTIONS RA01		SHEET No. 01 OF 02	
AMENDMENT / REVISION DESCRIPTION ISSUED FOR CONSTRUCTION		WVR No. APPROVAL D.G.		SCALES ON A3 SIZE DRAWING 0 20 40 60 80 100 SCALE 1:2000m 0 5 10 15 20 SCALE 1:400m		DRAWINGS / DESIGN PREPARED BY ARCADIS Beca		TITLE NAME DATE DRAWN DANIEL BEGOS 16.12.16 DRG CHECK CRAIG DUNNINGHAM 16.12.16 DESIGN ANDREW FRITH 16.12.16 DESIGN CHECK RICHARD NOBLE 16.12.16 DESIGN MNGR DAVID GREY 16.12.16 PROJECT MNGR GREG RIORDAN 16.12.16		PREPARED FOR PACIFIC HIGHWAY OFFICE	
								NSW GOVERNMENT Transport Roads & Maritime Services		RMS REGISTRATION No. DS2016/000619	
								ISSUE STATUS ISSUED FOR CONSTRUCTION		EDMS No. SF2015/118045 SHEET No. RA-B-16145 ISSUE A	

NOTES

1. FOR GENERAL NOTES AND SPECIFICATIONS REFER TO DRAWING RA-B-00161.
2. FOR GENERAL LEGEND REFER TO DRAWING RA-B-00171.
3. FOR ROAD ALIGNMENT PLANS REFER TO DRAWING SET RA-B-20121 TO RA-B-20128.



DESIGN CONTROL M2D0 - PORTION B - SB EXIT RAMP AT YAMBA INT
SCALE - HORIZ. 1:2000, VERT. 1:400

MAY BE INCOMPLETE IF COPIED
ON A3 SIZE ORIGINAL

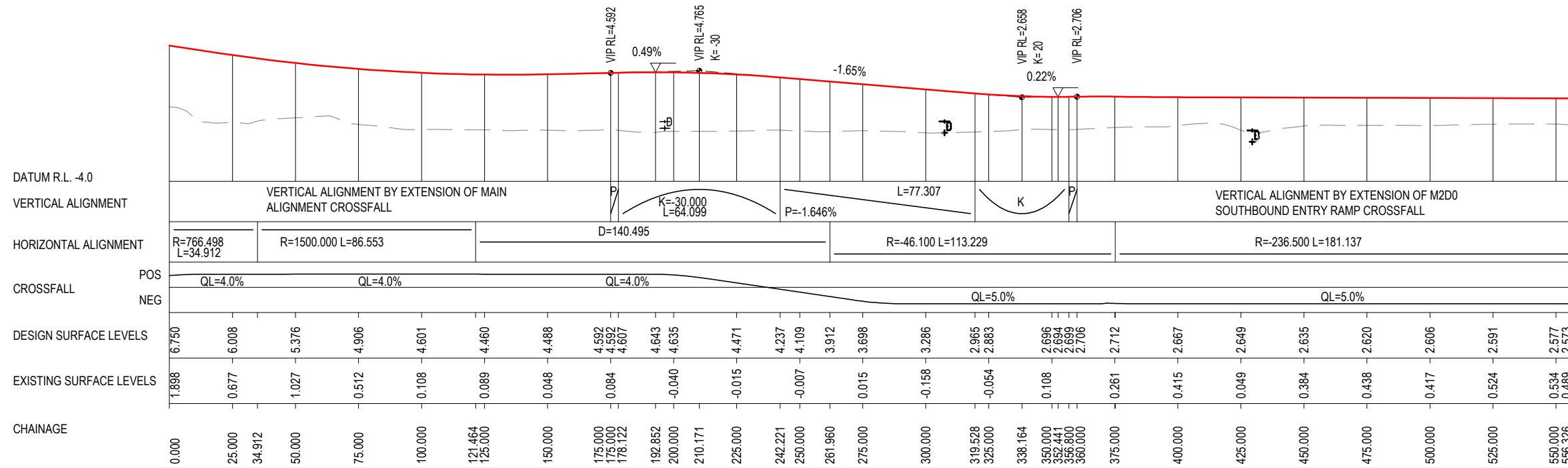
***Disclaimer:** This information is to be used only for the purpose of inspecting fixing or varying road levels in accordance with Part 3 of the Roads Act 1993. In some locations the road configuration has been refined without impacting the road level.

ACCEPTED FOR CONSTRUCTION

DESIGN LOT CODE B-81-RA-01		DESIGN MODEL FILE(S) USED FOR DOCUMENTATION OF THIS DRAWING W2B-ABJ-B-RA-MOD-09001_WEEK_53		PLOT DATE / TIME 19/12/16 1:05:36 PM James Terpening		PLOT BY James Terpening		CLIENT CLARENCE VALLEY COUNCIL HW10 - PACIFIC HIGHWAY UPGRADE MACLEAN TO DEVILS PULPIT PORTION B CONTROL LINE M2D0 LONGITUDINAL SECTIONS RA01		A3
AMENDMENT / REVISION DESCRIPTION ISSUED FOR CONSTRUCTION		WVR No. APPROVAL D.G.		SCALES ON A3 SIZE DRAWING 0 20 40 60 80 100 SCALE 1:2000m 0 5 10 15 20 SCALE 1:400m		DRAWINGS / DESIGN PREPARED BY ARCADIS Beca		TITLE DRAWN DANIEL BEGOS 16.12.16 DRG CHECK CRAIG DUNNINGHAM 16.12.16 DESIGN ANDREW FRITH 16.12.16 DESIGN CHECK RICHARD NOBLE 16.12.16 DESIGN MNGR DAVID GREY 16.12.16 PROJECT MNGR GREG RIORDAN 16.12.16		NSW GOVERNMENT Transport Roads & Maritime Services
				CO-ORDINATE SYSTEM MGA ZONE 56		HEIGHT DATUM AHD		PREPARED FOR PACIFIC HIGHWAY OFFICE		RMS REGISTRATION No. DS2016/000619 ISSUE STATUS ISSUED FOR CONSTRUCTION
								EDMS No. SF2015/118045		SHEET No. RA-B-16146 ISSUE A

NOTES

1. FOR GENERAL NOTES AND SPECIFICATIONS REFER TO DRAWING RA-B-00161.
2. FOR GENERAL LEGEND REFER TO DRAWING RA-B-00171.
3. FOR ROAD ALIGNMENT PLANS REFER TO DRAWING SET RA-B-20121 TO RA-B-20128.



DESIGN CONTROL M2D1 - PORTION B - SB EXIT RAMP AT YAMBA INT
SCALE - HORIZ. 1:2000, VERT. 1:400

MAY BE INCOMPLETE IF COPIED

C:\Projectwise\W2B\Working\Drawings_RA01\W2B-ABJ-B-RA-DRG-16147.dwg

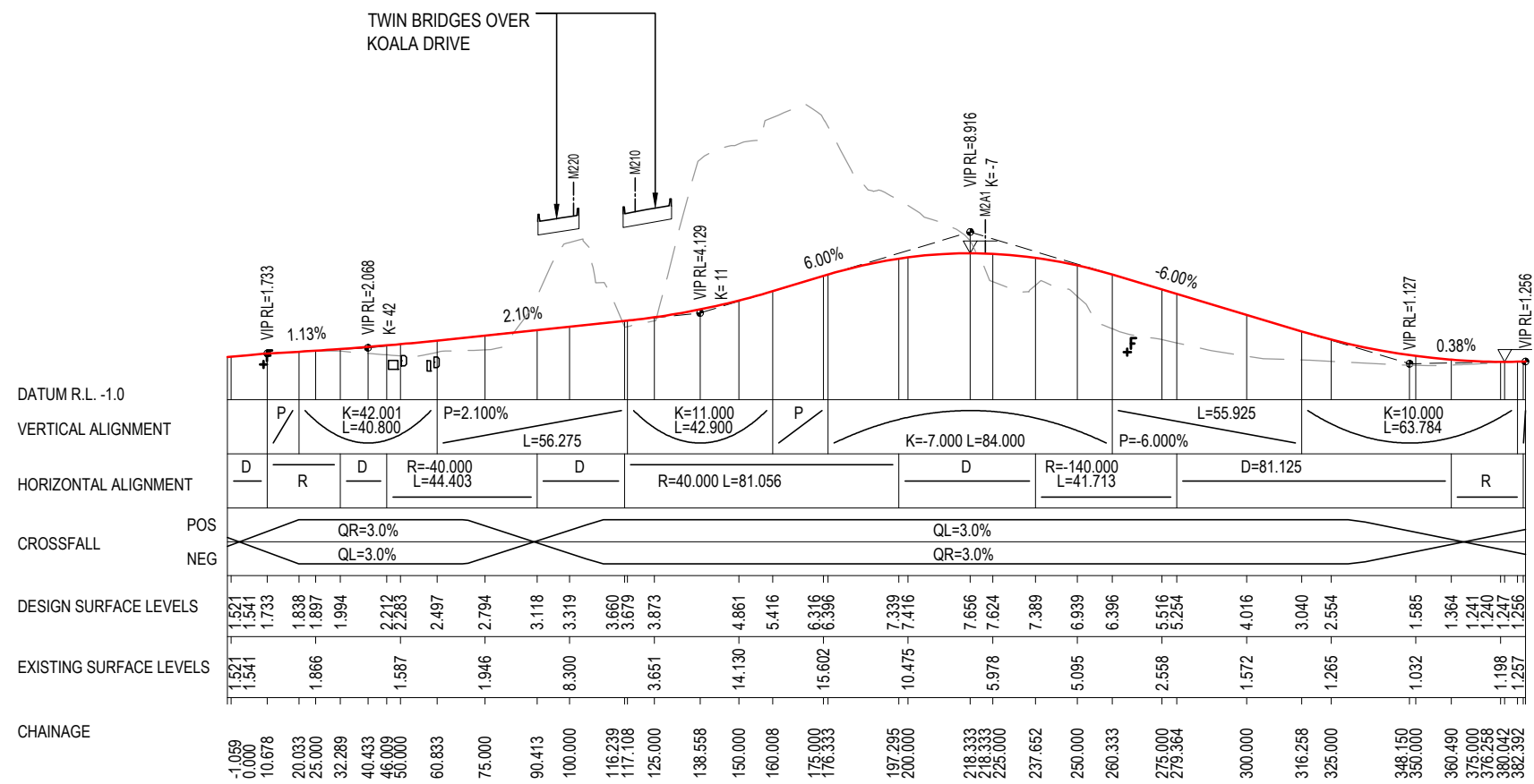
***Disclaimer:** This information is to be used only for the purpose of inspecting fixing or varying road levels in accordance with Part 3 of the Roads Act 1993. In some locations the road configuration has been refined without impacting the road level.

ACCEPTED FOR CONSTRUCTION

DESIGN LOT CODE B-81-RA-01		DESIGN MODEL FILE(S) USED FOR DOCUMENTATION OF THIS DRAWING W2B-ABJ-B-RA-MOD-09001_WEEK_53		PLOT DATE / TIME 19/12/16 1:05:38 PM James Terpening		PLOT BY James Terpening		CLIENT CLARENCE VALLEY COUNCIL HW10 - PACIFIC HIGHWAY UPGRADE MACLEAN TO DEVILS PULPIT PORTION B CONTROL LINE M2D1 LONGITUDINAL SECTIONS RA01		A3
AMENDMENT / REVISION DESCRIPTION ISSUED FOR CONSTRUCTION		WVR No. APPROVAL D.G.		DRAWINGS / DESIGN PREPARED BY ARCADIS ABJV Beca		TITLE DRAWN: DANIEL BEGOS 16.12.16 DRG CHECK: CRAIG DUNNINGHAM 16.12.16 DESIGN: ANDREW FRITH 16.12.16 DESIGN CHECK: RICHARD NOBLE 16.12.16 DESIGN MNGR: DAVID GREY 16.12.16 PROJECT MNGR: GREG RIORDAN 16.12.16		PREPARED FOR PACIFIC HIGHWAY OFFICE		RMS REGISTRATION No. DS2016/000619 ISSUE STATUS: ISSUED FOR CONSTRUCTION EDMS No. SF2015/118045 SHEET No. RA-B-16147 ISSUE A
SCALES ON A3 SIZE DRAWING 0 20 40 60 80 100 SCALE 1:2000m 0 5 10 15 20 SCALE 1:400m		CO-ORDINATE SYSTEM MGA ZONE 56		HEIGHT DATUM AHD		NSW GOVERNMENT Transport Roads & Maritime Services		SHEET No. 01 OF 01		PART 1

NOTES

1. FOR GENERAL NOTES AND SPECIFICATIONS REFER TO DRAWING RA-B-00161.
2. FOR GENERAL LEGEND REFER TO DRAWING RA-B-00171.
3. FOR ROAD ALIGNMENT PLANS REFER TO DRAWING SET RA-B-20121 TO RA-B-20128.



DESIGN CONTROL M2A0 - PORTION B - KOALA DRIVE
SCALE - HORIZ. 1:2000, VERT. 1:400

MAY BE INCOMPLETE IF COPIED
ON A3 SIZE ORIGINAL

*Disclaimer: This information is to be used only for the purpose of inspecting fixing or varying road levels in accordance with Part 3 of the Roads Act 1993. In some locations the road configuration has been refined without impacting the road level.

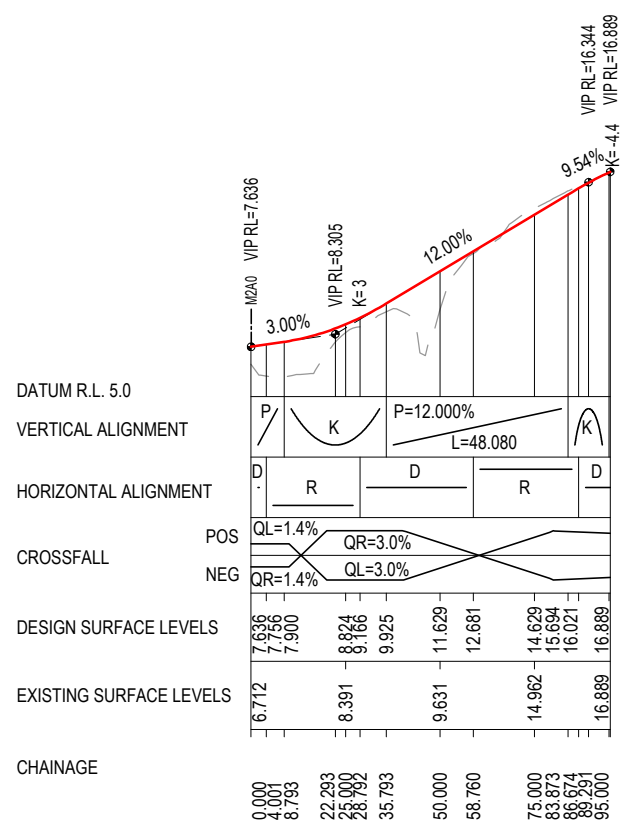
ACCEPTED FOR CONSTRUCTION

DESIGN LOT CODE B-81-RA-01		DESIGN MODEL FILE(S) USED FOR DOCUMENTATION OF THIS DRAWING W2B-ABJ-B-RA-MOD-09001_WEEK_53		PLOT DATE / TIME 19/12/16 1:05:41 PM James Terpening		PLOT BY		CLIENT		CLARENCE VALLEY COUNCIL HW10 - PACIFIC HIGHWAY UPGRADE MACLEAN TO DEVILS PULPIT PORTION B CONTROL LINE M2A0 LONGITUDINAL SECTIONS RA01		SHEET No. 01 OF 01	
AMENDMENT / REVISION DESCRIPTION ISSUED FOR CONSTRUCTION		WVR No. APPROVAL D.G.		SCALES ON A3 SIZE DRAWING 0 20 40 60 80 100 SCALE 1:2000m 0 5 10 15 20 SCALE 1:400m		DRAWINGS / DESIGN PREPARED BY ARCADIS Beca		TITLE NAME DATE		NSW GOVERNMENT Transport Roads & Maritime Services		RMS REGISTRATION No. DS2016/000619	
				CO-ORDINATE SYSTEM MGA ZONE 56		HEIGHT DATUM AHD		DRAWN DANIEL BEGOS 16.12.16		DRG CHECK CRAIG DUNNINGHAM 16.12.16		ISSUE STATUS ISSUED FOR CONSTRUCTION	
								DESIGN ANDREW FRITH 16.12.16		DESIGN CHECK RICHARD NOBLE 16.12.16		EDMS No. SF2015/118045	
								DESIGN MNGR DAVID GREY 16.12.16		PROJECT MNGR GREG RIORDAN 16.12.16		SHEET No. RA-B-16148	
								PREPARED FOR PACIFIC HIGHWAY OFFICE		ISSUE A		© Roads and Maritime Services	

MAY BE INCOMPLETE IF COPIED
C:\Project\wise\W2B\Working\Drawings_RA01\W2B-ABJ-B-RA-DRG-16149.dwg
11 ON A3 SIZE ORIGINAL

NOTES

1. FOR GENERAL NOTES AND SPECIFICATIONS REFER TO DRAWING RA-B-00161.
2. FOR GENERAL LEGEND REFER TO DRAWING RA-B-00171.
3. FOR ROAD ALIGNMENT PLANS REFER TO DRAWING SET RA-B-20121 TO RA-B-20128.



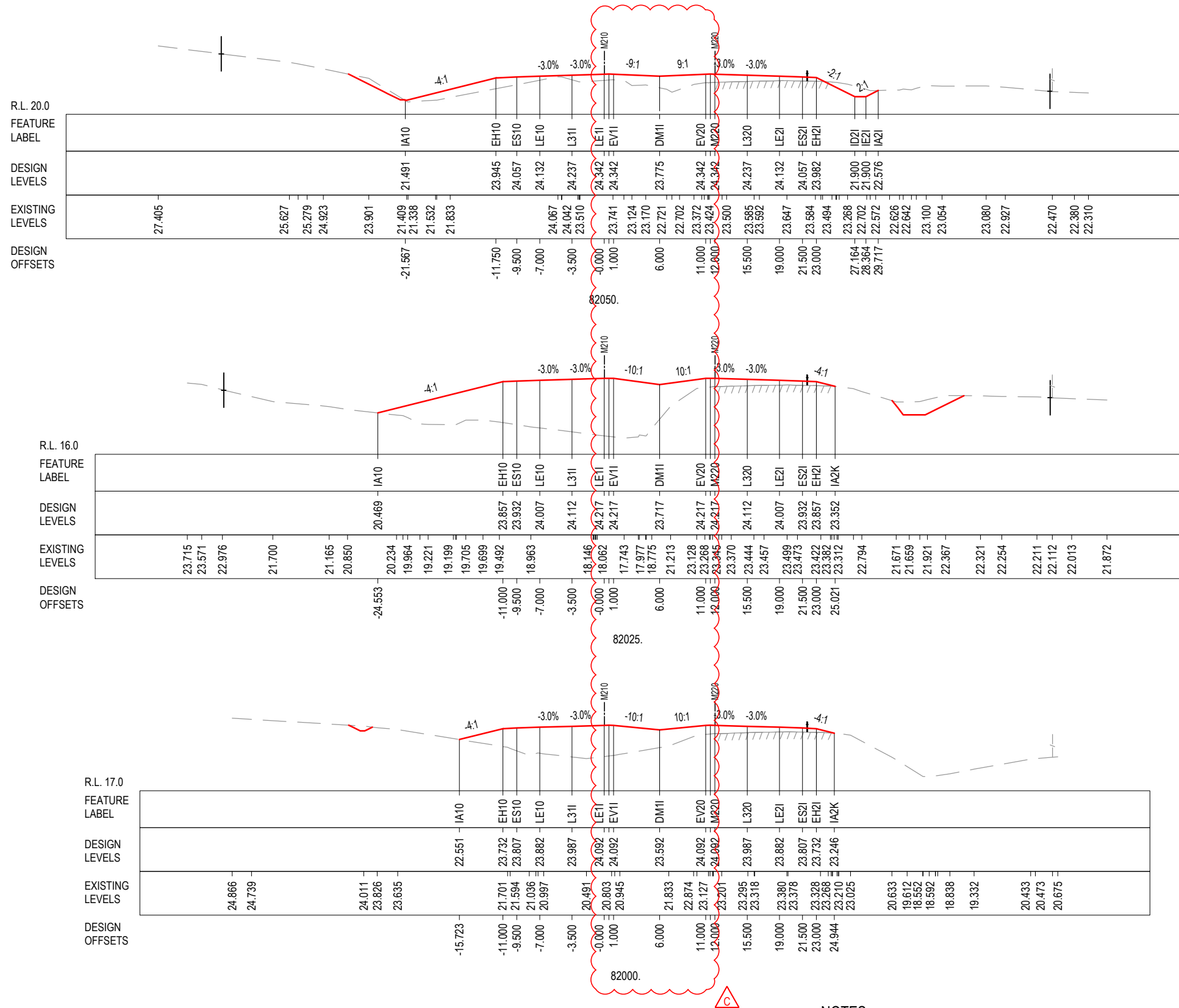
CONTROL M2A1 - PORTION B - KOALA DRIVE
SCALE - HORIZ. 1:2000, VERT. 1:400

***Disclaimer:** This information is to be used only for the purpose of inspecting fixing or varying road levels in accordance with Part 3 of the Roads Act 1993. In some locations the road configuration has been refined without impacting the road level.

ACCEPTED FOR CONSTRUCTION

	DESIGN LOT CODE B-81-RA-01	DESIGN MODEL FILE(S) USED FOR DOCUMENTATION OF THIS DRAWING W2B-ABJ-B-RA-MOD-09001_WEEK_53	PLOT DATE / TIME 19/12/16 1:05:43 PM James Terpening	PLOT BY James Terpening	CLIENT CLARENCE VALLEY COUNCIL HW10 - PACIFIC HIGHWAY UPGRADE MACLEAN TO DEVILS PULPIT PORTION B CONTROL LINE M2A1 LONGITUDINAL SECTIONS RA01	A3
AMENDMENT / REVISION DESCRIPTION ISSUED FOR CONSTRUCTION	WVR No.	APPROVAL D.G.	SCALES ON A3 SIZE DRAWING 0 20 40 60 80 100 SCALE 1:2000m 0 5 10 15 20 SCALE 1:400m	DRAWINGS / DESIGN PREPARED BY ARCADIS Beca	TITLE DRAWN DANIEL BEGOS 16.12.16 DRG CHECK CRAIG DUNNINGHAM 16.12.16 DESIGN ANDREW FRITH 16.12.16 DESIGN CHECK RICHARD NOBLE 16.12.16 DESIGN MNGR DAVID GREY 16.12.16 PROJECT MNGR GREG RIORDAN 16.12.16	NSW GOVERNMENT Transport Roads & Maritime Services PREPARED FOR PACIFIC HIGHWAY OFFICE
					RMS REGISTRATION No. DS2016/000619	
					ISSUE STATUS ISSUED FOR CONSTRUCTION	
					EDMS No. SF2015/118045	
					SHEET No. RA-B-16149	
					ISSUE A	
© Roads and Maritime Services						

MAY BE INCOMPLETE IF COPIED
 C:\Project\wise\W2B\ums2702\W2B-ABJ-B-RA-DRG-17.01.dwg
 11 ON A3 SIZE ORIGINAL



NOTES

1. THE PRELOAD SURFACE AS SHOWN ON THE CROSS SECTIONS IS BASED ON THE DESIGN PRELOAD LEVELS AT THE TIME THE PRELOAD MATERIAL WAS PLACED. SOME SETTLEMENT IS EXPECTED TO HAVE OCCURRED THROUGH THESE ZONES AND AS SUCH THE EXISTING LEVELS OF THE PRELOAD SURFACE ARE EXPECTED TO BE LOWER THAN SHOWN. THE CONTRACTOR SHALL CONFIRM ALL EXISTING PRE-LOAD LEVELS ON SITE PRIOR TO CONSTRUCTION.

LEGEND	
PRELOAD DESIGN SURFACE	— (Red solid line)
EARLY WORKS DESIGN	- - - (Green dashed line)
LANDSCAPE MOUND SURFACE	— (Pink solid line)
EXISTING SURFACE	- - - (Black dashed line)

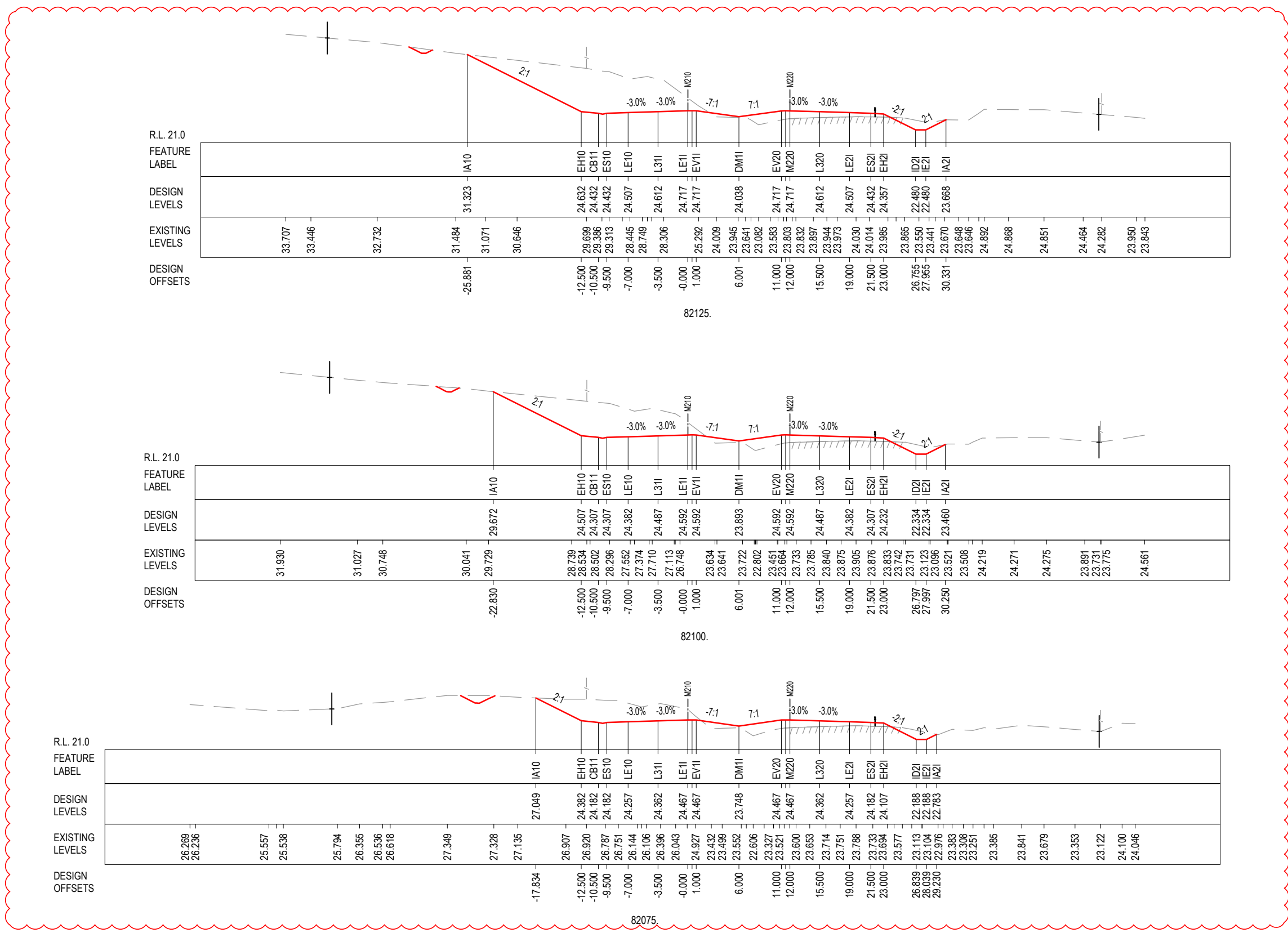
ACCEPTED FOR CONSTRUCTION

***Disclaimer:** This information is to be used only for the purpose of inspecting fixing or varying road levels in accordance with Part 3 of the Roads Act 1993. In some locations the road configuration has been refined without impacting the road level.

DESIGN LOT CODE B-81-RA-01	DESIGN MODEL FILE(S) USED FOR DOCUMENTATION OF THIS DRAWING W2B-ABJ-B-RA-MOD-09001_WEEK_58	PLOT DATE / TIME 20/08/18 3:01:02 PM Tacadena, Rommel	PLOT BY Tacadena, Rommel	CLIENT CLARENCE VALLEY COUNCIL HW10 - PACIFIC HIGHWAY UPGRADE MACLEAN TO DEVILS PULPIT PORTION B CONTROL LINE M210 CROSS SECTIONS RA01	A3
AMENDMENT / REVISION DESCRIPTION ISSUED FOR CONSTRUCTION POST ISSUED FOR CONSTRUCTION OBSOLETE W2B-ABJ-B-RA-CER-00020	APPROVAL D.G. D.G. D.G. D.G.	SCALES ON A3 SIZE DRAWING 0 5 10 15 20 25 SCALE 1:500m	DRAWINGS / DESIGN PREPARED BY ARCADIS Beca	TITLE NSW GOVERNMENT Transport Roads & Maritime Services	PREPARED FOR PACIFIC HIGHWAY OFFICE
CO-ORDINATE SYSTEM MGA ZONE 56	HEIGHT DATUM AHD	TITLE NAME DATE	DATE	RMS REGISTRATION No. DS2016/000619	SHEET No. 01 of 99
		DRWN DANIEL BEGOS 03.02.17	DRG CHECK CRAIG DUNNINGHAM 03.02.17	ISSUE STATUS ISSUED FOR CONSTRUCTION	EDMS No. SF2015/118045
		DESIGN ANDREW FRITH 03.02.17	DESIGN CHECK RICHARD NOBLE 03.02.17	SHEET No. RA-B-17101	ISSUE C
		DESIGN MNGR DAVID GREY 03.02.17	PROJECT MNGR GREG RIORDAN 03.02.17	© Roads and Maritime Services	

MAY BE INCOMPLETE IF COPIED
 ON A3 SIZE ORIGINAL

C:\Projectwise\W2B\Working\Drawings_RA01\W2B-ABJ-B-RA-DRG-17102.dwg



B

NOTES

1. THE PRELOAD SURFACE AS SHOWN ON THE CROSS SECTIONS IS BASED ON THE DESIGN PRELOAD LEVELS AT THE TIME THE PRELOAD MATERIAL WAS PLACED. SOME SETTLEMENT IS EXPECTED TO HAVE OCCURRED THROUGH THESE ZONES AND AS SUCH THE EXISTING LEVELS OF THE PRELOAD SURFACE ARE EXPECTED TO BE LOWER THAN SHOWN. THE CONTRACTOR SHALL CONFIRM ALL EXISTING PRE-LOAD LEVELS ON SITE PRIOR TO CONSTRUCTION.

LEGEND	
PRELOAD DESIGN SURFACE	—————
EARLY WORKS DESIGN	-----
LANDSCAPE MOUND SURFACE	—————
EXISTING SURFACE	—————

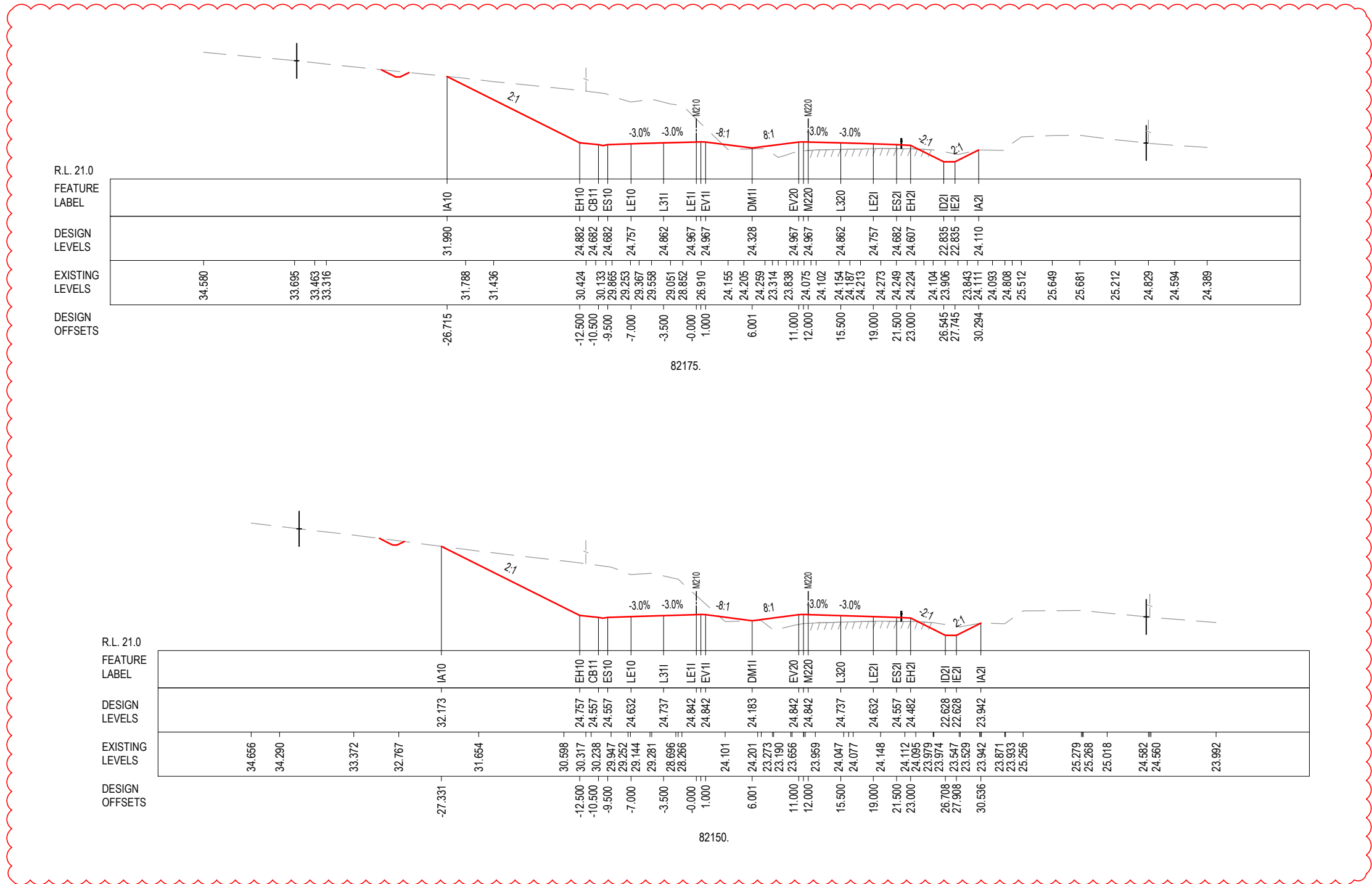
***Disclaimer:** This information is to be used only for the purpose of inspecting fixing or varying road levels in accordance with Part 3 of the Roads Act 1993. In some locations the road configuration has been refined without impacting the road level.

DESIGN LOT CODE B-81-RA-01	DESIGN MODEL FILE(S) USED FOR DOCUMENTATION OF THIS DRAWING W2B-ABJ-B-RA-MOD-09001_WEEK_58	PLOT DATE / TIME 03/02/17 8:53:12 AM James Terpening	PLOT BY	CLIENT CLARENCE VALLEY COUNCIL HW10 - PACIFIC HIGHWAY UPGRADE MACLEAN TO DEVILS PULPIT PORTION B CONTROL LINE M210 CROSS SECTIONS RA01	A3
AMENDMENT / REVISION DESCRIPTION	WVR No. APPROVAL	SCALES ON A3 SIZE DRAWING 0 5 10 15 20 25 SCALE 1:500m	DRAWINGS / DESIGN PREPARED BY	PREPARED FOR PACIFIC HIGHWAY OFFICE	RMS REGISTRATION No. DS2016/000619
ISSUED FOR CONSTRUCTION POST ISSUED FOR CONSTRUCTION	D.G. D.G.	CO-ORDINATE SYSTEM MGA ZONE 56	ARCADIS Beca	NSW GOVERNMENT Transport Roads & Maritime Services	SHEET No. 02 of 99
		HEIGHT DATUM AHD	ABJV	ISSUE STATUS ISSUED FOR CONSTRUCTION	EDMS No. SF2015/118045
				SHEET No. RA-B-17102	PART 1 ISSUE B
					© Roads and Maritime Services

MAY BE INCOMPLETE IF COPIED

C:\Project\wise\W2B\Working_Drawings_RA01\W2B-ABJ-B-RA-DRG-17103.dwg

11 ON A3 SIZE ORIGINAL



***Disclaimer:** This information is to be used only for the purpose of inspecting fixing or varying road levels in accordance with Part 3 of the Roads Act 1993. In some locations the road configuration has been refined without impacting the road level.

NOTES


1. THE PRELOAD SURFACE AS SHOWN ON THE CROSS SECTIONS IS BASED ON THE DESIGN PRELOAD LEVELS AT THE TIME THE PRELOAD MATERIAL WAS PLACED. SOME SETTLEMENT IS EXPECTED TO HAVE OCCURRED THROUGH THESE ZONES AND AS SUCH THE EXISTING LEVELS OF THE PRELOAD SURFACE ARE EXPECTED TO BE LOWER THAN SHOWN. THE CONTRACTOR SHALL CONFIRM ALL EXISTING PRE-LOAD LEVELS ON SITE PRIOR TO CONSTRUCTION.

LEGEND	
PRELOAD DESIGN SURFACE	— (Red solid line)
EARLY WORKS DESIGN	- - - (Green dashed line)
LANDSCAPE MOUND SURFACE	— (Pink solid line)
EXISTING SURFACE	- - - (Grey dashed line)

DESIGN LOT CODE B-81-RA-01		DESIGN MODEL FILE(S) USED FOR DOCUMENTATION OF THIS DRAWING W2B-ABJ-B-RA-MOD-09001_WEEK_58		PLOT DATE / TIME 03/02/17 8:53:15 AM James Terpening		PLOT BY		CLIENT CLARENCE VALLEY COUNCIL HW10 - PACIFIC HIGHWAY UPGRADE MACLEAN TO DEVILS PULPIT PORTION B CONTROL LINE M210 CROSS SECTIONS RA01		A3
AMENDMENT / REVISION DESCRIPTION		SCALES ON A3 SIZE DRAWING		DRAWINGS / DESIGN PREPARED BY		TITLE		NSW GOVERNMENT Transport Roads & Maritime Services		RMS REGISTRATION No. DS2016/000619
ISSUED FOR CONSTRUCTION		0 5 10 15 20 25 SCALE 1:500m		ARCADIS ABJV Beca		DRAWN: DANIEL BEGOS 03.02.17		PREPARED FOR PACIFIC HIGHWAY OFFICE		SHEET No. 03 of 99
POST ISSUED FOR CONSTRUCTION		CO-ORDINATE SYSTEM MGA ZONE 56		HEIGHT DATUM AHD		DRG CHECK: CRAIG DUNNINGHAM 03.02.17		ISSUE STATUS ISSUED FOR CONSTRUCTION		EDMS No. SF2015/118045
						DESIGN: ANDREW FRITH 03.02.17		SHEET No. RA-B-17103		ISSUE B
						DESIGN CHECK: RICHARD NOBLE 03.02.17				
						DESIGN MNGR: DAVID GREY 03.02.17				
						PROJECT MNGR: GREG RIORDAN 03.02.17				

MAY BE INCOMPLETE IF COPIED
 11 ON A3 SIZE ORIGINAL

C:\Project\wise\W2B\Working_Drawings_RA01\W2B-ABJ-B-RA-DRG-17104.dwg



B

***Disclaimer:** This information is to be used only for the purpose of inspecting fixing or varying road levels in accordance with Part 3 of the Roads Act 1993. In some locations the road configuration has been refined without impacting the road level.

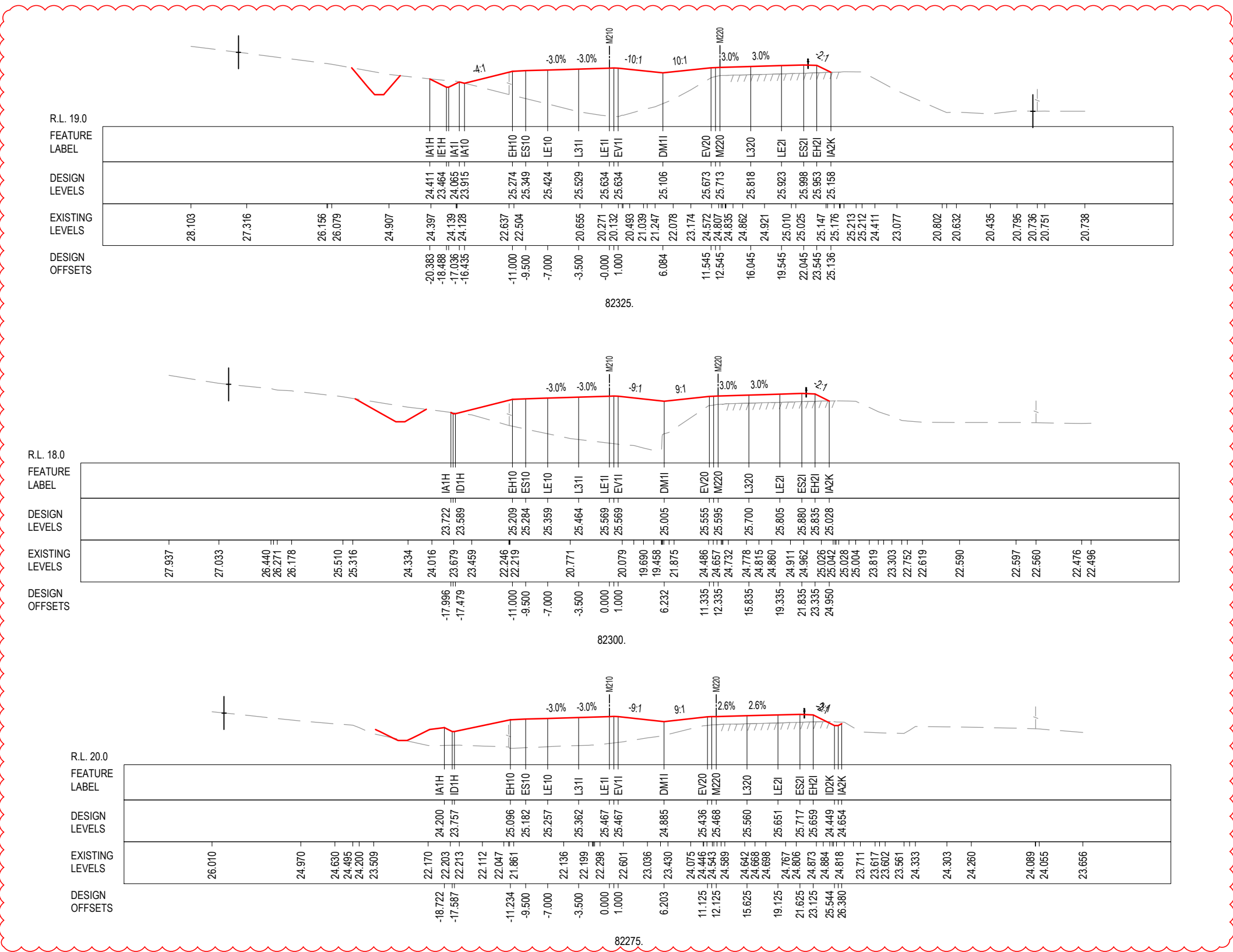
NOTES
 1. THE PRELOAD SURFACE AS SHOWN ON THE CROSS SECTIONS IS BASED ON THE DESIGN PRELOAD LEVELS AT THE TIME THE PRELOAD MATERIAL WAS PLACED. SOME SETTLEMENT IS EXPECTED TO HAVE OCCURRED THROUGH THESE ZONES AND AS SUCH THE EXISTING LEVELS OF THE PRELOAD SURFACE ARE EXPECTED TO BE LOWER THAN SHOWN. THE CONTRACTOR SHALL CONFIRM ALL EXISTING PRE-LOAD LEVELS ON SITE PRIOR TO CONSTRUCTION.

LEGEND	
PRELOAD DESIGN SURFACE	—
EARLY WORKS DESIGN	- - - -
LANDSCAPE MOUND SURFACE	—
EXISTING SURFACE	- - - -

DESIGN LOT CODE B-81-RA-01		DESIGN MODEL FILE(S) USED FOR DOCUMENTATION OF THIS DRAWING W2B-ABJ-B-RA-MOD-09001_WEEK_58		PLOT DATE / TIME 03/02/17 8:53:18 AM James Terpening		PLOT BY		CLIENT CLARENCE VALLEY COUNCIL HW10 - PACIFIC HIGHWAY UPGRADE MACLEAN TO DEVILS PULPIT PORTION B CONTROL LINE M210 CROSS SECTIONS RA01		A3
AMENDMENT / REVISION DESCRIPTION		SCALES ON A3 SIZE DRAWING		DRAWINGS / DESIGN PREPARED BY		TITLE		PREPARED FOR		RMS REGISTRATION No. DS2016/000619
ISSUED FOR CONSTRUCTION		0 5 10 15 20 25 SCALE 1:500m		ARCADIS Beca ABJV		DRAWN: DANIEL BEGOS 03.02.17		PACIFIC HIGHWAY OFFICE		PART 1
POST ISSUED FOR CONSTRUCTION		CO-ORDINATE SYSTEM MGA ZONE 56		HEIGHT DATUM AHD		DRG CHECK: CRAIG DUNNINGHAM 03.02.17		ISSUE STATUS ISSUED FOR CONSTRUCTION		ISSUE B
						DESIGN: ANDREW FRITH 03.02.17		EDMS No. SF2015/118045		SHEET No. RA-B-17104
						DESIGN CHECK: RICHARD NOBLE 03.02.17				
						DESIGN MNGR: DAVID GREY 03.02.17				
						PROJECT MNGR: GREG RIORDAN 03.02.17				

MAY BE INCOMPLETE IF COPIED
 11 ON A3 SIZE ORIGINAL

C:\Project\wise\W2B\Working_Drawings_RA01\W2B-ABJ-B-RA-DRG-17105.dwg



B

NOTES

1. THE PRELOAD SURFACE AS SHOWN ON THE CROSS SECTIONS IS BASED ON THE DESIGN PRELOAD LEVELS AT THE TIME THE PRELOAD MATERIAL WAS PLACED. SOME SETTLEMENT IS EXPECTED TO HAVE OCCURRED THROUGH THESE ZONES AND AS SUCH THE EXISTING LEVELS OF THE PRELOAD SURFACE ARE EXPECTED TO BE LOWER THAN SHOWN. THE CONTRACTOR SHALL CONFIRM ALL EXISTING PRE-LOAD LEVELS ON SITE PRIOR TO CONSTRUCTION.

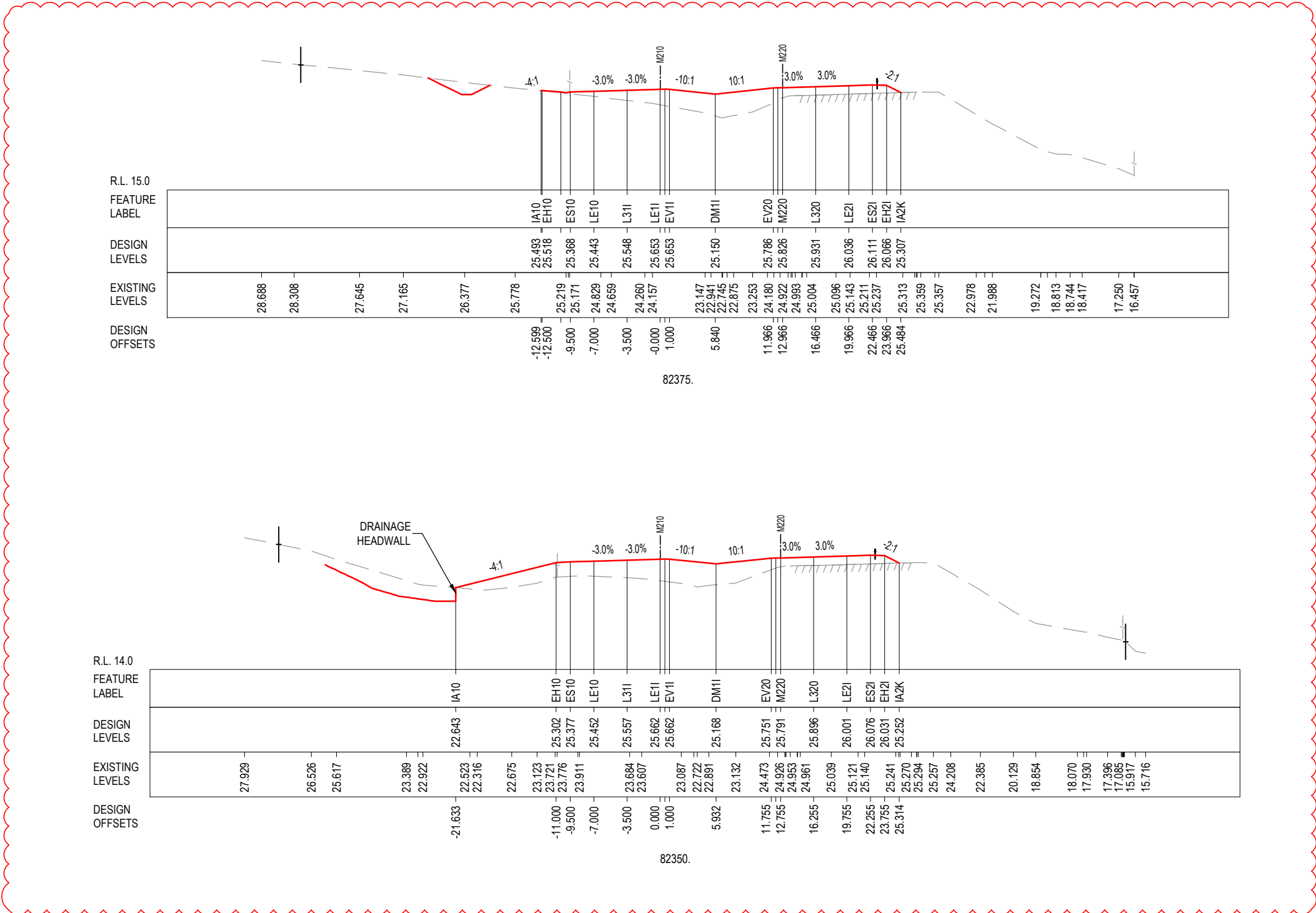
LEGEND	
PRELOAD DESIGN SURFACE	—
EARLY WORKS DESIGN	- - - - -
LANDSCAPE MOUND SURFACE	—
EXISTING SURFACE	—

***Disclaimer:** This information is to be used only for the purpose of inspecting fixing or varying road levels in accordance with Part 3 of the Roads Act 1993. In some locations the road configuration has been refined without impacting the road level.

DESIGN LOT CODE B-81-RA-01	DESIGN MODEL FILE(S) USED FOR DOCUMENTATION OF THIS DRAWING W2B-ABJ-B-RA-MOD-09001_WEEK_58	PLOT DATE / TIME 03/02/17 8:53:20 AM James Terpening	PLOT BY	CLIENT	CLARENCE VALLEY COUNCIL HW10 - PACIFIC HIGHWAY UPGRADE MACLEAN TO DEVILS PULPIT PORTION B CONTROL LINE M210 CROSS SECTIONS RA01	A3
AMENDMENT / REVISION DESCRIPTION	WVR No. APPROVAL	TITLE	NAME	DATE	RMS REGISTRATION No. DS2016/000619	PART 1
ISSUED FOR CONSTRUCTION	D.G.	DRAWN	DANIEL BEGOS	03.02.17	ISSUE STATUS	ISSUE
POST ISSUED FOR CONSTRUCTION	D.G.	DRG CHECK	CRAIG DUNNINGHAM	03.02.17	EDMS No.	SHEET No.
		DESIGN	ANDREW FRITH	03.02.17	SF2015/118045	RA-B-17105
		DESIGN CHECK	RICHARD NOBLE	03.02.17		B
		DESIGN MNGR	DAVID GREY	03.02.17		
		PROJECT MNGR	GREG RIORDAN	03.02.17		

MAY BE INCOMPLETE IF COPIED

C:\Project\wise\W2B\Working_Drawings_RA01\W2B-ABJ-B-RA-DRG-17106.dwg
11 ON A3 SIZE ORIGINAL



***Disclaimer:** This information is to be used only for the purpose of inspecting fixing or varying road levels in accordance with Part 3 of the Roads Act 1993. In some locations the road configuration has been refined without impacting the road level.

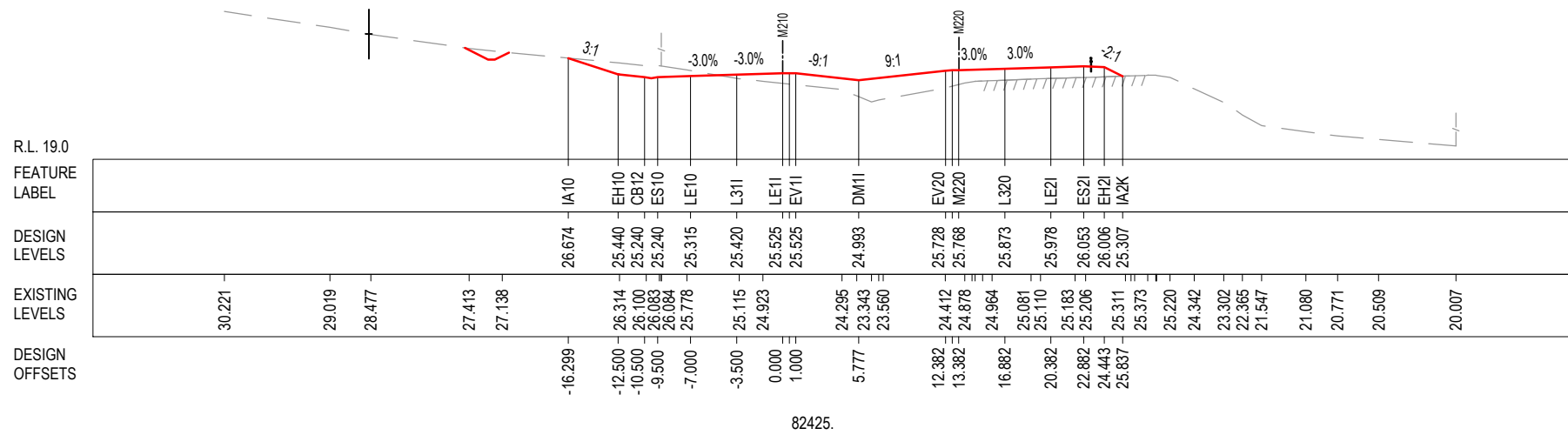
NOTES
1. THE PRELOAD SURFACE AS SHOWN ON THE CROSS SECTIONS IS BASED ON THE DESIGN PRELOAD LEVELS AT THE TIME THE PRELOAD MATERIAL WAS PLACED. SOME SETTLEMENT IS EXPECTED TO HAVE OCCURRED THROUGH THESE ZONES AND AS SUCH THE EXISTING LEVELS OF THE PRELOAD SURFACE ARE EXPECTED TO BE LOWER THAN SHOWN. THE CONTRACTOR SHALL CONFIRM ALL EXISTING PRE-LOAD LEVELS ON SITE PRIOR TO CONSTRUCTION.

LEGEND

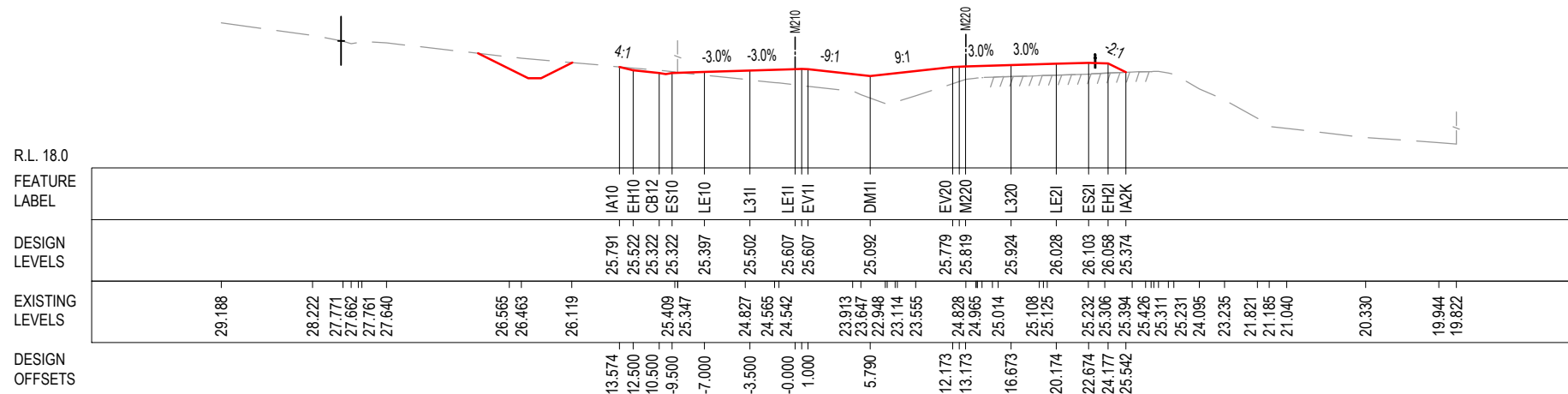
PRELOAD DESIGN SURFACE	—
EARLY WORKS DESIGN	- - - - -
LANDSCAPE MOUND SURFACE	—
EXISTING SURFACE	—

DESIGN LOT CODE B-81-RA-01		DESIGN MODEL FILE(S) USED FOR DOCUMENTATION OF THIS DRAWING W2B-ABJ-B-RA-MOD-09001_WEEK_58		PLOT DATE / TIME 03/02/17 8:53:23 AM James Terpening		PLOT BY		CLIENT		CLARENCE VALLEY COUNCIL HW10 - PACIFIC HIGHWAY UPGRADE MACLEAN TO DEVILS PULPIT PORTION B CONTROL LINE M210 CROSS SECTIONS RA01		A3
AMENDMENT / REVISION DESCRIPTION		SCALES ON A3 SIZE DRAWING		DRAWINGS / DESIGN PREPARED BY		TITLE		NSW GOVERNMENT Transport Roads & Maritime Services		RMS REGISTRATION No. DS2016/000619		PART 1
ISSUED FOR CONSTRUCTION		0 5 10 15 20 25 SCALE 1:500m		ARCADIS ABJV Beca		DRAWN: DANIEL BEGOS 03.02.17		PREPARED FOR		SHEET No. 06 of 99		ISSUE B
POST ISSUED FOR CONSTRUCTION		CO-ORDINATE SYSTEM MGA ZONE 56		HEIGHT DATUM AHD		DRG CHECK: CRAIG DUNNINGHAM 03.02.17		PACIFIC HIGHWAY OFFICE		ISSUE STATUS ISSUED FOR CONSTRUCTION		EDMS No. SF2015/118045
						DESIGN: ANDREW FRITH 03.02.17				SHEET No. RA-B-17106		
						DESIGN CHECK: RICHARD NOBLE 03.02.17						
						DESIGN MNGR: DAVID GREY 03.02.17						
						PROJECT MNGR: GREG RIORDAN 03.02.17						

MAY BE INCOMPLETE IF COPIED
C:\Project\wise\W2B\Working\Drawings_RA01\W2B-ABJ-B-RA-DRG-17107.dwg
11 ON A3 SIZE ORIGINAL



82425.



82400.

NOTES

1. THE PRELOAD SURFACE AS SHOWN ON THE CROSS SECTIONS IS BASED ON THE DESIGN PRELOAD LEVELS AT THE TIME THE PRELOAD MATERIAL WAS PLACED. SOME SETTLEMENT IS EXPECTED TO HAVE OCCURRED THROUGH THESE ZONES AND AS SUCH THE EXISTING LEVELS OF THE PRELOAD SURFACE ARE EXPECTED TO BE LOWER THAN SHOWN. THE CONTRACTOR SHALL CONFIRM ALL EXISTING PRE-LOAD LEVELS ON SITE PRIOR TO CONSTRUCTION.

LEGEND	
PRELOAD DESIGN SURFACE	—
EARLY WORKS DESIGN	- - - - -
LANDSCAPE MOUND SURFACE	—
EXISTING SURFACE	- - - - -

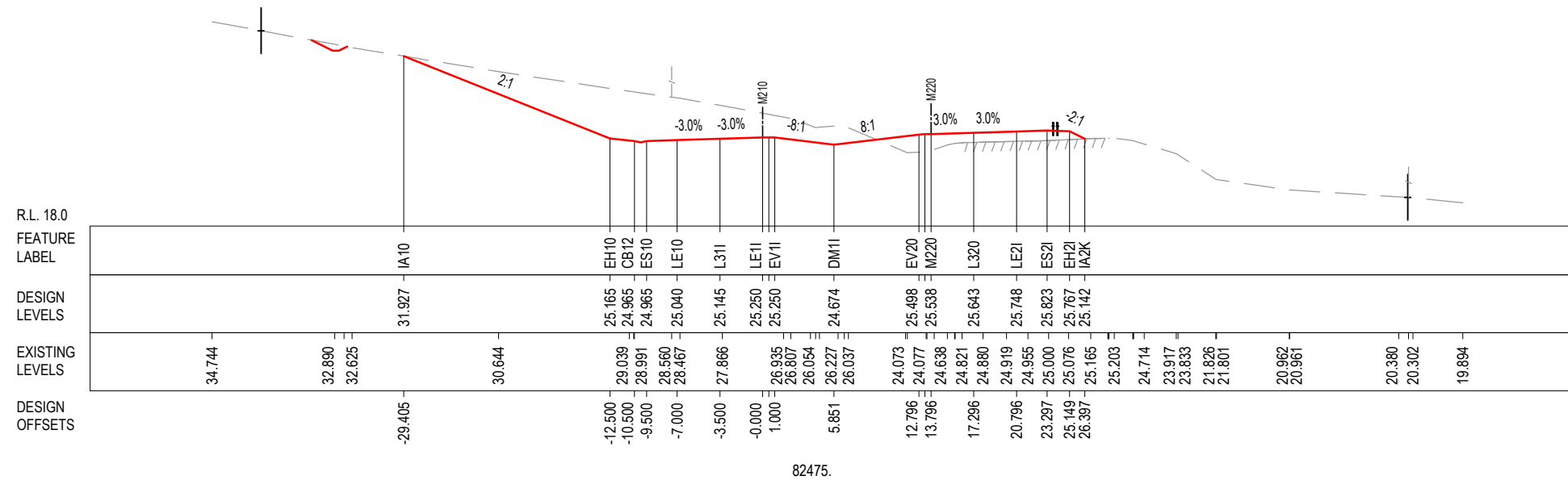
ACCEPTED FOR CONSTRUCTION

***Disclaimer:** This information is to be used only for the purpose of inspecting fixing or varying road levels in accordance with Part 3 of the Roads Act 1993. In some locations the road configuration has been refined without impacting the road level.

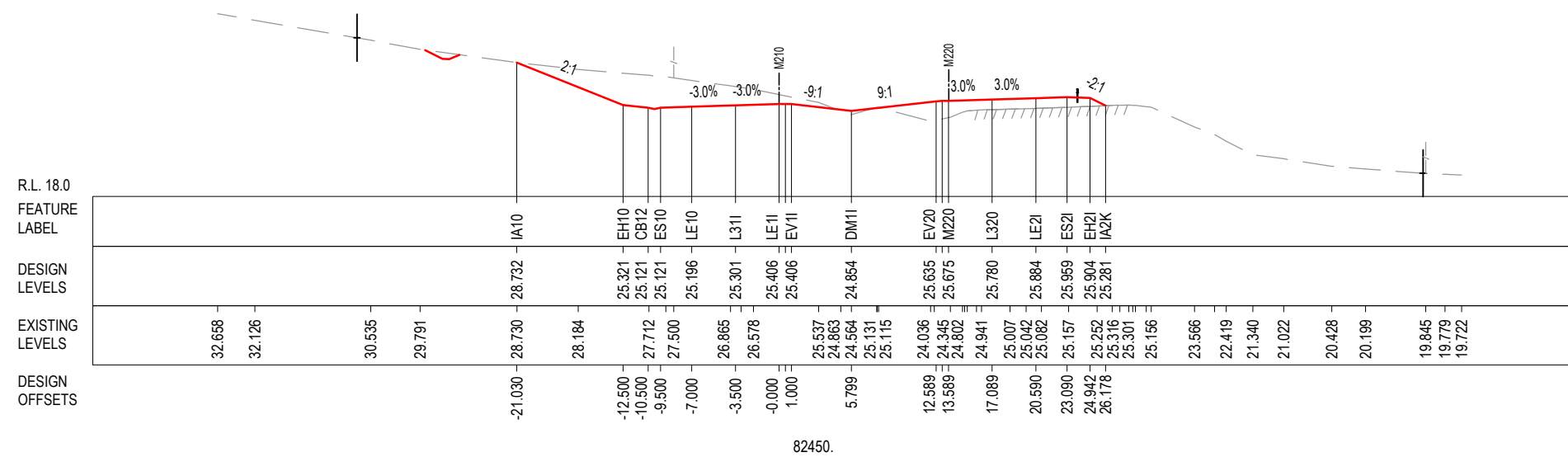
DESIGN LOT CODE B-81-RA-01	DESIGN MODEL FILE(S) USED FOR DOCUMENTATION OF THIS DRAWING W2B-ABJ-B-RA-MOD-09001_WEEK_53	PLOT DATE / TIME 19/12/16 9:19:20 AM	PLOT BY James Terpening	CLIENT CLARENCE VALLEY COUNCIL HW10 - PACIFIC HIGHWAY UPGRADE MACLEAN TO DEVILS PULPIT PORTION B CONTROL LINE M210 CROSS SECTIONS RA01	A3
AMENDMENT / REVISION DESCRIPTION ISSUED FOR CONSTRUCTION	WVR No. APPROVAL D.G.	SCALES ON A3 SIZE DRAWING 0 5 10 15 20 25 SCALE 1:500m	DRAWINGS / DESIGN PREPARED BY ARCADIS Beca	TITLE DRAWN DRG CHECK DESIGN DESIGN CHECK DESIGN MNGR PROJECT MNGR	NAME DANIEL BEGOS CRAIG DUNNINGHAM ANDREW FRITH RICHARD NOBLE DAVID GREY GREG RIORDAN
CO-ORDINATE SYSTEM MGA ZONE 56	HEIGHT DATUM AHD	NSW GOVERNMENT Transport Roads & Maritime Services	PREPARED FOR PACIFIC HIGHWAY OFFICE	RMS REGISTRATION No. DS2016/000619	SHEET No. 07 of 99 PART 1 ISSUE A
		ISSUE STATUS ISSUED FOR CONSTRUCTION	EDMS No. SF2015/118045	SHEET No. RA-B-17107	© Roads and Maritime Services

MAY BE INCOMPLETE IF COPIED
 11 ON A3 SIZE ORIGINAL

C:\Projectwise\W2B\Working\Drawings_RA01\W2B-ABJ-B-RA-DRG-17108.dwg



82475.



82450.

NOTES

1. THE PRELOAD SURFACE AS SHOWN ON THE CROSS SECTIONS IS BASED ON THE DESIGN PRELOAD LEVELS AT THE TIME THE PRELOAD MATERIAL WAS PLACED. SOME SETTLEMENT IS EXPECTED TO HAVE OCCURRED THROUGH THESE ZONES AND AS SUCH THE EXISTING LEVELS OF THE PRELOAD SURFACE ARE EXPECTED TO BE LOWER THAN SHOWN. THE CONTRACTOR SHALL CONFIRM ALL EXISTING PRE-LOAD LEVELS ON SITE PRIOR TO CONSTRUCTION.

LEGEND	
PRELOAD DESIGN SURFACE	— (Red solid line)
EARLY WORKS DESIGN	- - - (Green dashed line)
LANDSCAPE MOUND SURFACE	— (Pink solid line)
EXISTING SURFACE	- - - (Grey dashed line)

ACCEPTED FOR CONSTRUCTION

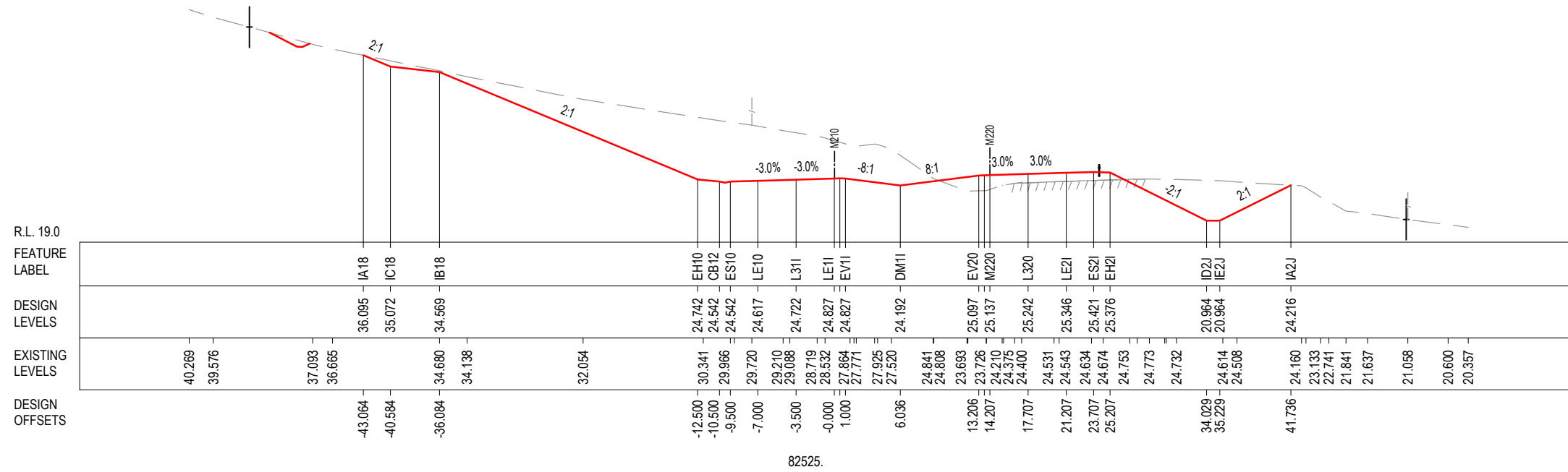
*Disclaimer: This information is to be used only for the purpose of inspecting fixing or varying road levels in accordance with Part 3 of the Roads Act 1993. In some locations the road configuration has been refined without impacting the road level.

DESIGN LOT CODE B-81-RA-01		DESIGN MODEL FILE(S) USED FOR DOCUMENTATION OF THIS DRAWING W2B-ABJ-B-RA-MOD-09001_WEEK_53		PLOT DATE / TIME 19/12/16 9:19:23 AM James Terpening		PLOT BY		CLIENT		CLARENCE VALLEY COUNCIL HW10 - PACIFIC HIGHWAY UPGRADE MACLEAN TO DEVILS PULPIT PORTION B CONTROL LINE M210 CROSS SECTIONS RA01		A3	
AMENDMENT / REVISION DESCRIPTION		SCALES ON A3 SIZE DRAWING		DRAWINGS / DESIGN PREPARED BY		TITLE		NSW GOVERNMENT Transport Roads & Maritime Services		RMS REGISTRATION No. DS2016/000619		PART 1	
ISSUED FOR CONSTRUCTION		0 5 10 15 20 25 SCALE 1:500m		ARCADIS Beca		DANIEL BEGOS CRAIG DUNNINGHAM ANDREW FRITH RICHARD NOBLE DAVID GREY GREG RIORDAN		PREPARED FOR PACIFIC HIGHWAY OFFICE		SHEET No. 08 of 99		ISSUE A	
		CO-ORDINATE SYSTEM MGA ZONE 56		HEIGHT DATUM AHD						ISSUE STATUS ISSUED FOR CONSTRUCTION		EDMS No. SF2015/118045	SHEET No. RA-B-17108

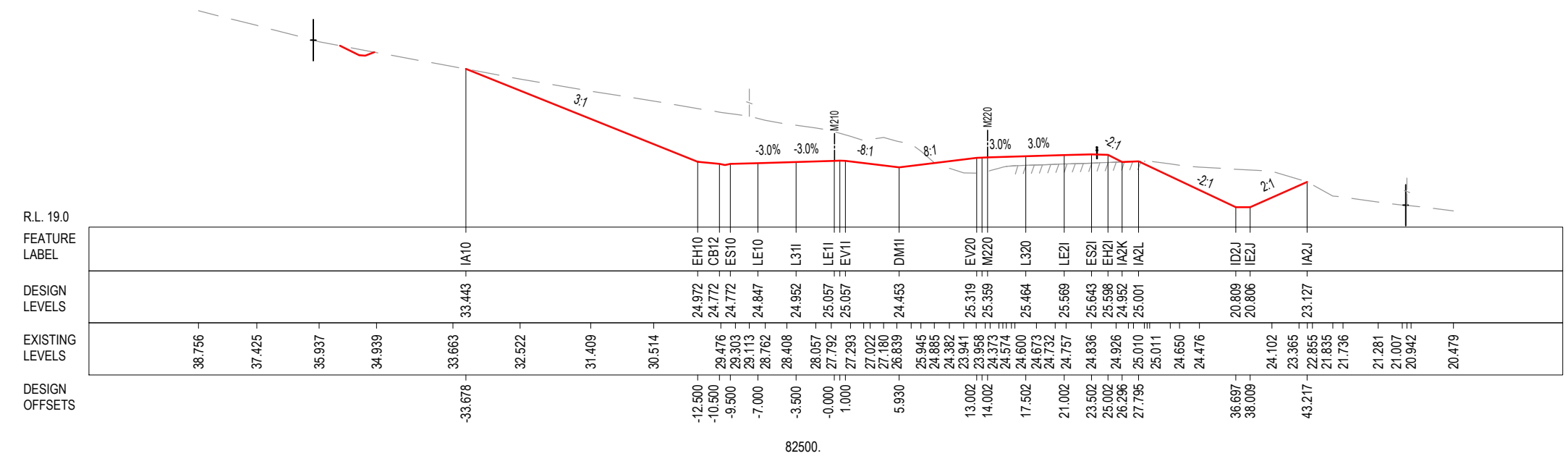
MAY BE INCOMPLETE IF COPIED

C:\Project\wise\W2B\Working_Drawings_RA01\W2B-ABJ-B-RA-DRG-17109.dwg

11 ON A3 SIZE ORIGINAL



82525.



82500.

NOTES

1. THE PRELOAD SURFACE AS SHOWN ON THE CROSS SECTIONS IS BASED ON THE DESIGN PRELOAD LEVELS AT THE TIME THE PRELOAD MATERIAL WAS PLACED. SOME SETTLEMENT IS EXPECTED TO HAVE OCCURRED THROUGH THESE ZONES AND AS SUCH THE EXISTING LEVELS OF THE PRELOAD SURFACE ARE EXPECTED TO BE LOWER THAN SHOWN. THE CONTRACTOR SHALL CONFIRM ALL EXISTING PRE-LOAD LEVELS ON SITE PRIOR TO CONSTRUCTION.

LEGEND	
PRELOAD DESIGN SURFACE	—
EARLY WORKS DESIGN	- - - - -
LANDSCAPE MOUND SURFACE	—
EXISTING SURFACE	- - - - -

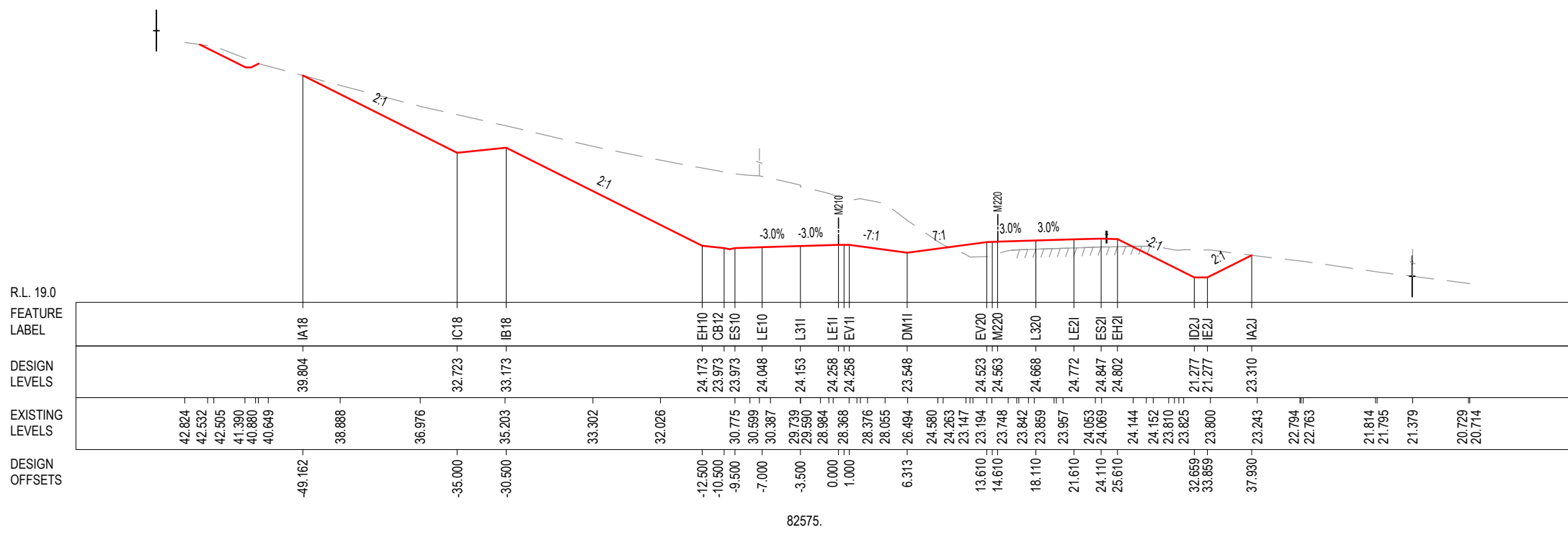
ACCEPTED FOR CONSTRUCTION

*Disclaimer: This information is to be used only for the purpose of inspecting fixing or varying road levels in accordance with Part 3 of the Roads Act 1993. In some locations the road configuration has been refined without impacting the road level.

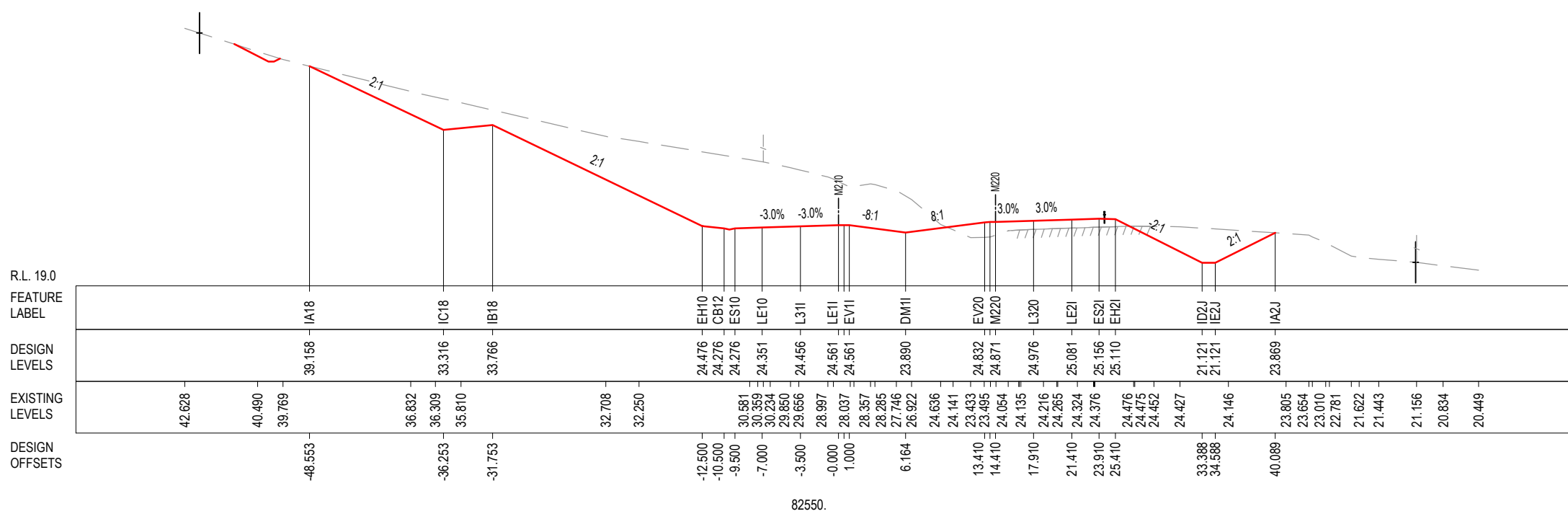
DESIGN LOT CODE B-81-RA-01	DESIGN MODEL FILE(S) USED FOR DOCUMENTATION OF THIS DRAWING W2B-ABJ-B-RA-MOD-09001_WEEK_53	PLOT DATE / TIME 19/12/16 9:19:25 AM James Terpening	PLOT BY	CLIENT CLARENCE VALLEY COUNCIL HW10 - PACIFIC HIGHWAY UPGRADE MACLEAN TO DEVILS PULPIT PORTION B CONTROL LINE M210 CROSS SECTIONS RA01	A3
AMENDMENT / REVISION DESCRIPTION ISSUED FOR CONSTRUCTION	WVR No. APPROVAL D.G.	SCALES ON A3 SIZE DRAWING 0 5 10 15 20 25 SCALE 1:500m	DRAWINGS / DESIGN PREPARED BY ARCADIS Beca	NSW Transport Roads & Maritime Services	RMS REGISTRATION No. DS2016/000619
	CO-ORDINATE SYSTEM MGA ZONE 56	HEIGHT DATUM AHD	TITLE DRAWN DRG CHECK DESIGN DESIGN CHECK DESIGN MNGR PROJECT MNGR	PREPARED FOR PACIFIC HIGHWAY OFFICE	SHEET No. 09 of 99 ISSUE STATUS ISSUED FOR CONSTRUCTION
			NAME DANIEL BEGOS CRAIG DUNNINGHAM ANDREW FRITH RICHARD NOBLE DAVID GREY GREG RIORDAN	DATE 16.12.16 16.12.16 16.12.16 16.12.16 16.12.16 16.12.16	PART 1 ISSUE A
					EDMS No. SF2015/118045
					SHEET No. RA-B-17109
					© Roads and Maritime Services

MAY BE INCOMPLETE IF COPIED

C:\Project\wise\W2B\Working_Drawings_RA01\W2B-ABJ-B-RA-DRG-17110.dwg



82575.



82550.

NOTES

1. THE PRELOAD SURFACE AS SHOWN ON THE CROSS SECTIONS IS BASED ON THE DESIGN PRELOAD LEVELS AT THE TIME THE PRELOAD MATERIAL WAS PLACED. SOME SETTLEMENT IS EXPECTED TO HAVE OCCURRED THROUGH THESE ZONES AND AS SUCH THE EXISTING LEVELS OF THE PRELOAD SURFACE ARE EXPECTED TO BE LOWER THAN SHOWN. THE CONTRACTOR SHALL CONFIRM ALL EXISTING PRE-LOAD LEVELS ON SITE PRIOR TO CONSTRUCTION.

LEGEND	
PRELOAD DESIGN SURFACE	
EARLY WORKS DESIGN	
LANDSCAPE MOUND SURFACE	
EXISTING SURFACE	

ACCEPTED FOR CONSTRUCTION

*Disclaimer: This information is to be used only for the purpose of inspecting fixing or varying road levels in accordance with Part 3 of the Roads Act 1993. In some locations the road configuration has been refined without impacting the road level.

DESIGN LOT CODE B-81-RA-01 AMENDMENT / REVISION DESCRIPTION ISSUED FOR CONSTRUCTION	DESIGN MODEL FILE(S) USED FOR DOCUMENTATION OF THIS DRAWING W2B-ABJ-B-RA-MOD-09001_WEEK_53 APPROVAL D.G. CO-ORDINATE SYSTEM MGA ZONE 56	SCALES ON A3 SIZE DRAWING SCALE 1:500m DRAWINGS / DESIGN PREPARED BY 	PLOT DATE / TIME 19/12/16 9:19:28 AM James Terpening PLOT BY TITLE <table border="1" style="width: 100%; border-collapse: collapse;"> <tr><th>TITLE</th><th>NAME</th><th>DATE</th></tr> <tr><td>DRAWN</td><td>DANIEL BEGOS</td><td>16.12.16</td></tr> <tr><td>DRG CHECK</td><td>CRAIG DUNNINGHAM</td><td>16.12.16</td></tr> <tr><td>DESIGN</td><td>ANDREW FRITH</td><td>16.12.16</td></tr> <tr><td>DESIGN CHECK</td><td>RICHARD NOBLE</td><td>16.12.16</td></tr> <tr><td>DESIGN MNGR</td><td>DAVID GREY</td><td>16.12.16</td></tr> <tr><td>PROJECT MNGR</td><td>GREG RIORDAN</td><td>16.12.16</td></tr> </table>	TITLE	NAME	DATE	DRAWN	DANIEL BEGOS	16.12.16	DRG CHECK	CRAIG DUNNINGHAM	16.12.16	DESIGN	ANDREW FRITH	16.12.16	DESIGN CHECK	RICHARD NOBLE	16.12.16	DESIGN MNGR	DAVID GREY	16.12.16	PROJECT MNGR	GREG RIORDAN	16.12.16	CLIENT Transport Roads & Maritime Services PREPARED FOR PACIFIC HIGHWAY OFFICE	CLARENCE VALLEY COUNCIL HW10 - PACIFIC HIGHWAY UPGRADE MACLEAN TO DEVILS PULPIT PORTION B CONTROL LINE M210 CROSS SECTIONS RA01 SHEET No. 10 of 99 RMS REGISTRATION No. DS2016/000619 ISSUE STATUS ISSUED FOR CONSTRUCTION EDMS No. SF2015/118045 SHEET No. RA-B-17110 ISSUE A
TITLE	NAME	DATE																								
DRAWN	DANIEL BEGOS	16.12.16																								
DRG CHECK	CRAIG DUNNINGHAM	16.12.16																								
DESIGN	ANDREW FRITH	16.12.16																								
DESIGN CHECK	RICHARD NOBLE	16.12.16																								
DESIGN MNGR	DAVID GREY	16.12.16																								
PROJECT MNGR	GREG RIORDAN	16.12.16																								

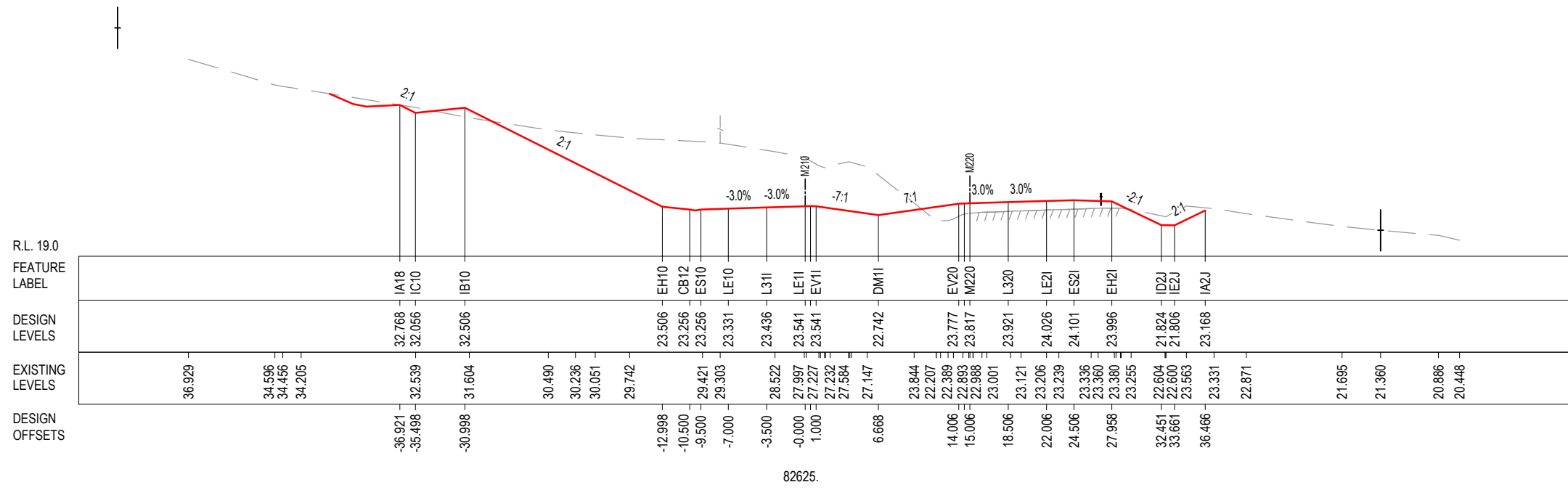
A3

PART 1

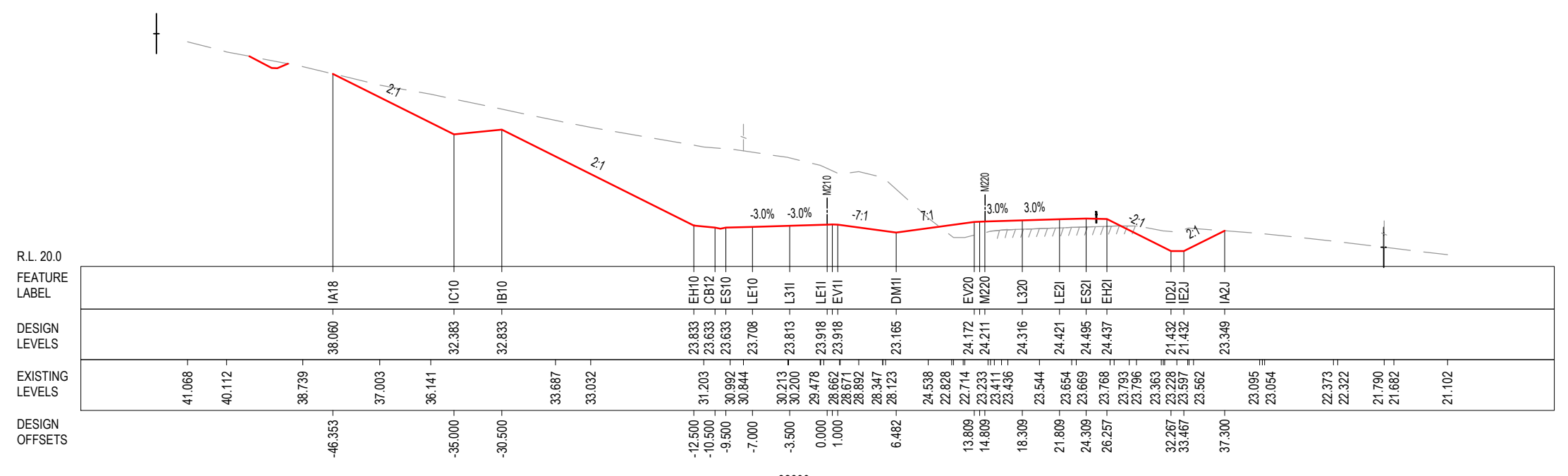
ISSUE A

MAY BE INCOMPLETE IF COPIED
 ON A3 SIZE ORIGINAL

C:\Project\wise\W2B\Working_Drawings_RA01\W2B-ABJ-B-RA-DRG-17111.dwg



82625.



82600.

NOTES

1. THE PRELOAD SURFACE AS SHOWN ON THE CROSS SECTIONS IS BASED ON THE DESIGN PRELOAD LEVELS AT THE TIME THE PRELOAD MATERIAL WAS PLACED. SOME SETTLEMENT IS EXPECTED TO HAVE OCCURRED THROUGH THESE ZONES AND AS SUCH THE EXISTING LEVELS OF THE PRELOAD SURFACE ARE EXPECTED TO BE LOWER THAN SHOWN. THE CONTRACTOR SHALL CONFIRM ALL EXISTING PRE-LOAD LEVELS ON SITE PRIOR TO CONSTRUCTION.

LEGEND	
PRELOAD DESIGN SURFACE	— (solid red line)
EARLY WORKS DESIGN	- - - (dashed green line)
LANDSCAPE MOUND SURFACE	— (solid blue line)
EXISTING SURFACE	- - - (dashed black line)

ACCEPTED FOR CONSTRUCTION

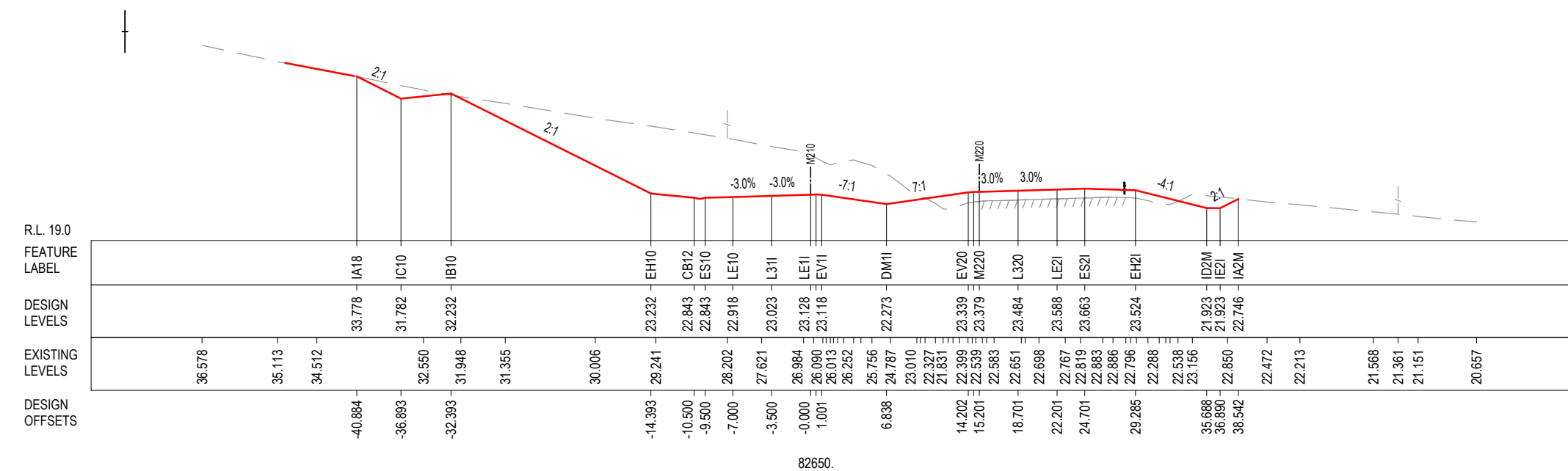
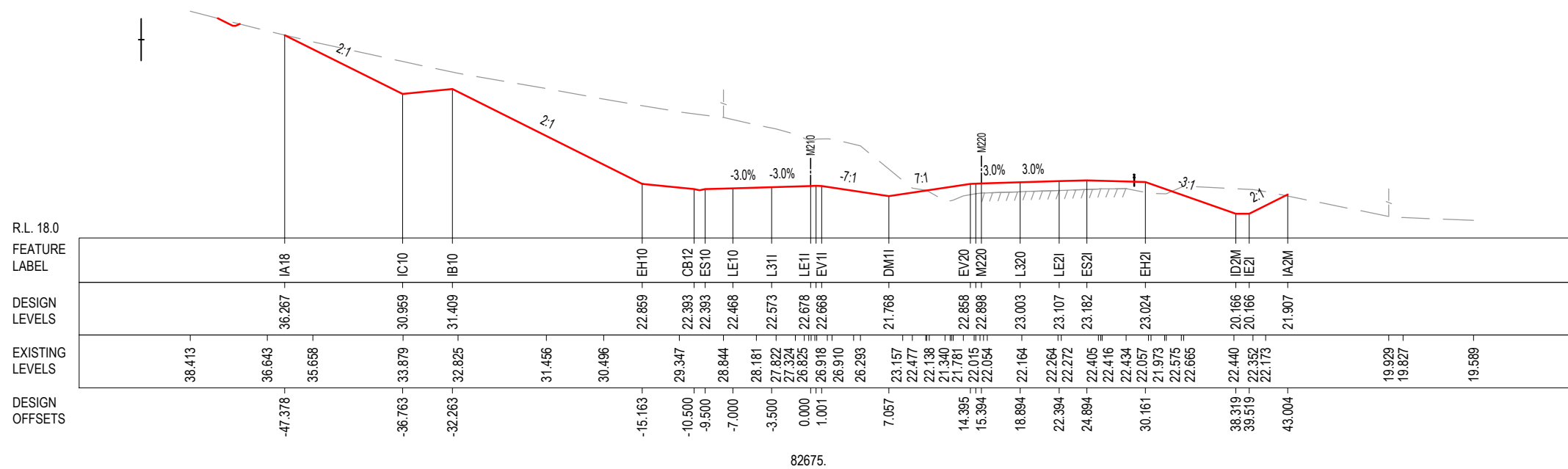
***Disclaimer:** This information is to be used only for the purpose of inspecting fixing or varying road levels in accordance with Part 3 of the Roads Act 1993. In some locations the road configuration has been refined without impacting the road level.

DESIGN LOT CODE B-81-RA-01	DESIGN MODEL FILE(S) USED FOR DOCUMENTATION OF THIS DRAWING W2B-ABJ-B-RA-MOD-09001_WEEK_53	PLOT DATE / TIME 19/12/16 9:19:31 AM James Terpening	PLOT BY	CLIENT	CLARENCE VALLEY COUNCIL HW10 - PACIFIC HIGHWAY UPGRADE MACLEAN TO DEVILS PULPIT PORTION B CONTROL LINE M210 CROSS SECTIONS RA01
AMENDMENT / REVISION DESCRIPTION ISSUED FOR CONSTRUCTION	WVR No. APPROVAL D.G.	SCALES ON A3 SIZE DRAWING 0 5 10 15 20 25 SCALE 1:500m	DRAWINGS / DESIGN PREPARED BY ARCADIS Beca	TITLE DRAWN DANIEL BEGOS 16.12.16 DRG CHECK CRAIG DUNNINGHAM 16.12.16 DESIGN ANDREW FRITH 16.12.16 DESIGN CHECK RICHARD NOBLE 16.12.16 DESIGN MNGR DAVID GREY 16.12.16 PROJECT MNGR GREG RIORDAN 16.12.16	NSW GOVERNMENT Transport Roads & Maritime Services PREPARED FOR PACIFIC HIGHWAY OFFICE
CO-ORDINATE SYSTEM MGA ZONE 56	HEIGHT DATUM AHD				RMS REGISTRATION No. DS2016/000619 ISSUE STATUS ISSUED FOR CONSTRUCTION
					EDMS No. SF2015/118045 SHEET No. RA-B-17111 PART 1 ISSUE A

A3

SHEET No. 11 of 99

MAY BE INCOMPLETE IF COPIED
 C:\Projectwise\W2B\Working\Drawings_RA01\W2B-ABJ-B-RA-DRG-17112.dwg
 11 ON A3 SIZE ORIGINAL



***Disclaimer:** This information is to be used only for the purpose of inspecting fixing or varying road levels in accordance with Part 3 of the Roads Act 1993. In some locations the road configuration has been refined without impacting the road level.

NOTES

- THE PRELOAD SURFACE AS SHOWN ON THE CROSS SECTIONS IS BASED ON THE DESIGN PRELOAD LEVELS AT THE TIME THE PRELOAD MATERIAL WAS PLACED. SOME SETTLEMENT IS EXPECTED TO HAVE OCCURRED THROUGH THESE ZONES AND AS SUCH THE EXISTING LEVELS OF THE PRELOAD SURFACE ARE EXPECTED TO BE LOWER THAN SHOWN. THE CONTRACTOR SHALL CONFIRM ALL EXISTING PRE-LOAD LEVELS ON SITE PRIOR TO CONSTRUCTION.

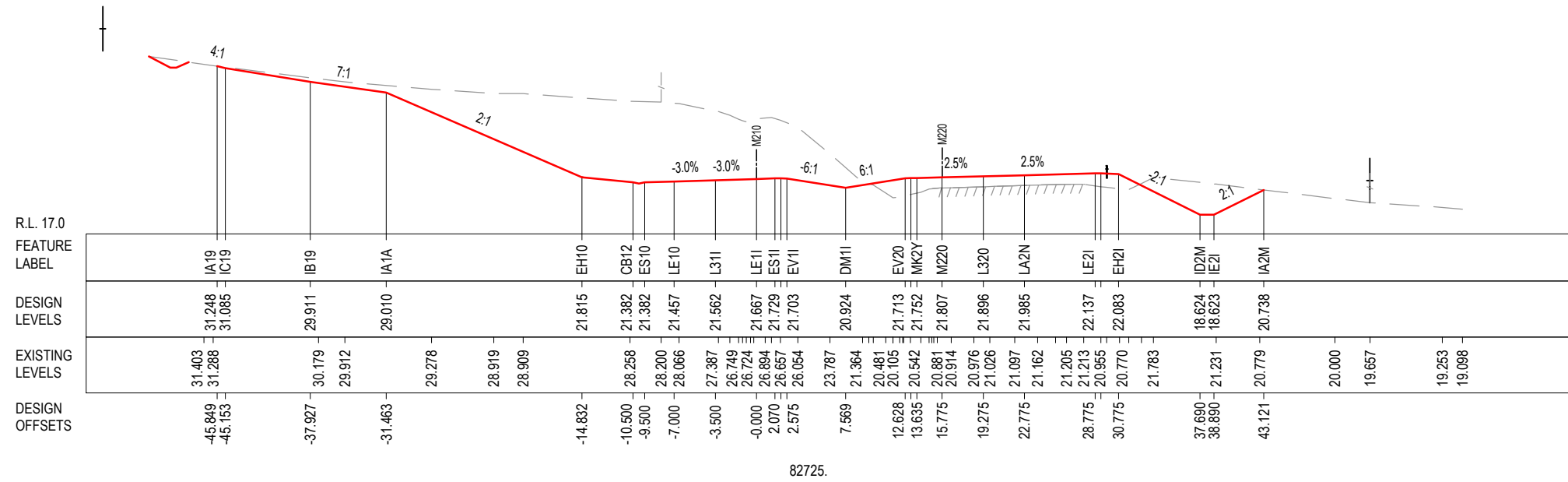
LEGEND	
PRELOAD DESIGN SURFACE	—
EARLY WORKS DESIGN	- - - - -
LANDSCAPE MOUND SURFACE	—
EXISTING SURFACE	- - - - -

ACCEPTED FOR CONSTRUCTION

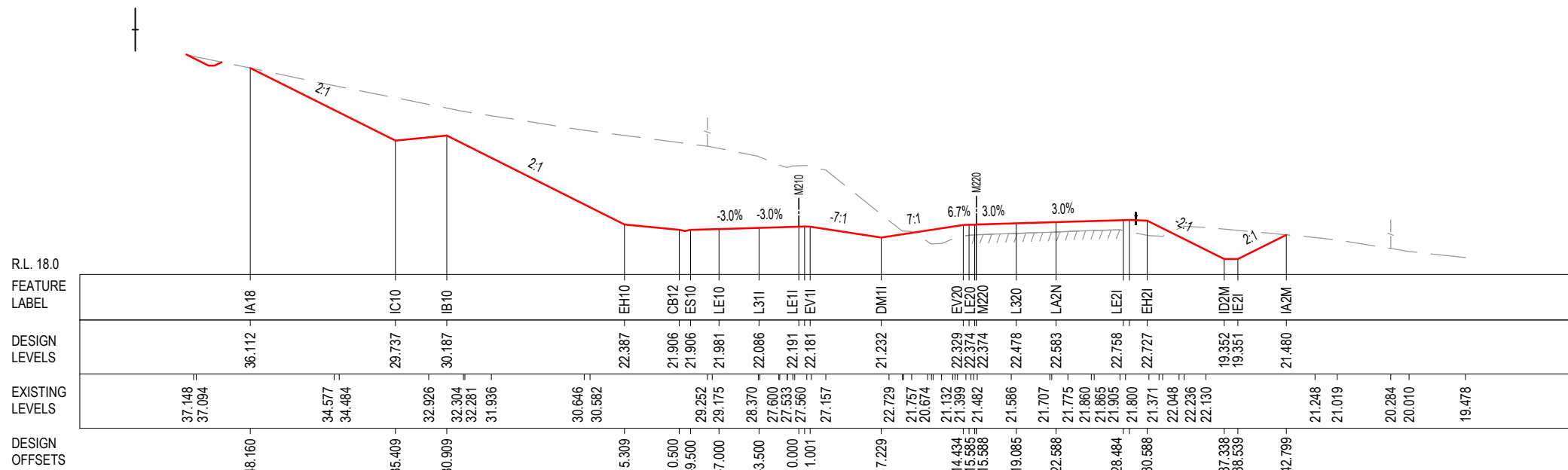
DESIGN LOT CODE B-81-RA-01	DESIGN MODEL FILE(S) USED FOR DOCUMENTATION OF THIS DRAWING W2B-ABJ-B-RA-MOD-09001_WEEK_53	PLOT DATE / TIME 19/12/16 9:19:33 AM James Terpening	PLOT BY James Terpening	CLIENT CLARENCE VALLEY COUNCIL HW10 - PACIFIC HIGHWAY UPGRADE MACLEAN TO DEVILS PULPIT PORTION B CONTROL LINE M210 CROSS SECTIONS RA01	A3
AMENDMENT / REVISION DESCRIPTION ISSUED FOR CONSTRUCTION	WVR No. APPROVAL D.G.	SCALES ON A3 SIZE DRAWING 0 5 10 15 20 25 SCALE 1:500m	DRAWINGS / DESIGN PREPARED BY ARCADIS Beca	TITLE DRAWN DANIEL BEGOS 16.12.16 DRG CHECK CRAIG DUNNINGHAM 16.12.16 DESIGN ANDREW FRITH 16.12.16 DESIGN CHECK RICHARD NOBLE 16.12.16 DESIGN MNGR DAVID GREY 16.12.16 PROJECT MNGR GREG RIORDAN 16.12.16	PREPARED FOR PACIFIC HIGHWAY OFFICE
CO-ORDINATE SYSTEM MGA ZONE 56	HEIGHT DATUM AHD	NSW GOVERNMENT Transport Roads & Maritime Services	RMS REGISTRATION No. DS2016/000619	ISSUE STATUS ISSUED FOR CONSTRUCTION	EDMS No. SF2015/118045
			SHEET No. 12 of 99	SHEET No. RA-B-17112	ISSUE A

MAY BE INCOMPLETE IF COPIED
 ON A3 SIZE ORIGINAL

C:\Projectwise\W2B\Working_Drawings_RA01\W2B-ABJ-B-RA-DRG-17113.dwg



82725.



82700.

NOTES

1. THE PRELOAD SURFACE AS SHOWN ON THE CROSS SECTIONS IS BASED ON THE DESIGN PRELOAD LEVELS AT THE TIME THE PRELOAD MATERIAL WAS PLACED. SOME SETTLEMENT IS EXPECTED TO HAVE OCCURRED THROUGH THESE ZONES AND AS SUCH THE EXISTING LEVELS OF THE PRELOAD SURFACE ARE EXPECTED TO BE LOWER THAN SHOWN. THE CONTRACTOR SHALL CONFIRM ALL EXISTING PRE-LOAD LEVELS ON SITE PRIOR TO CONSTRUCTION.

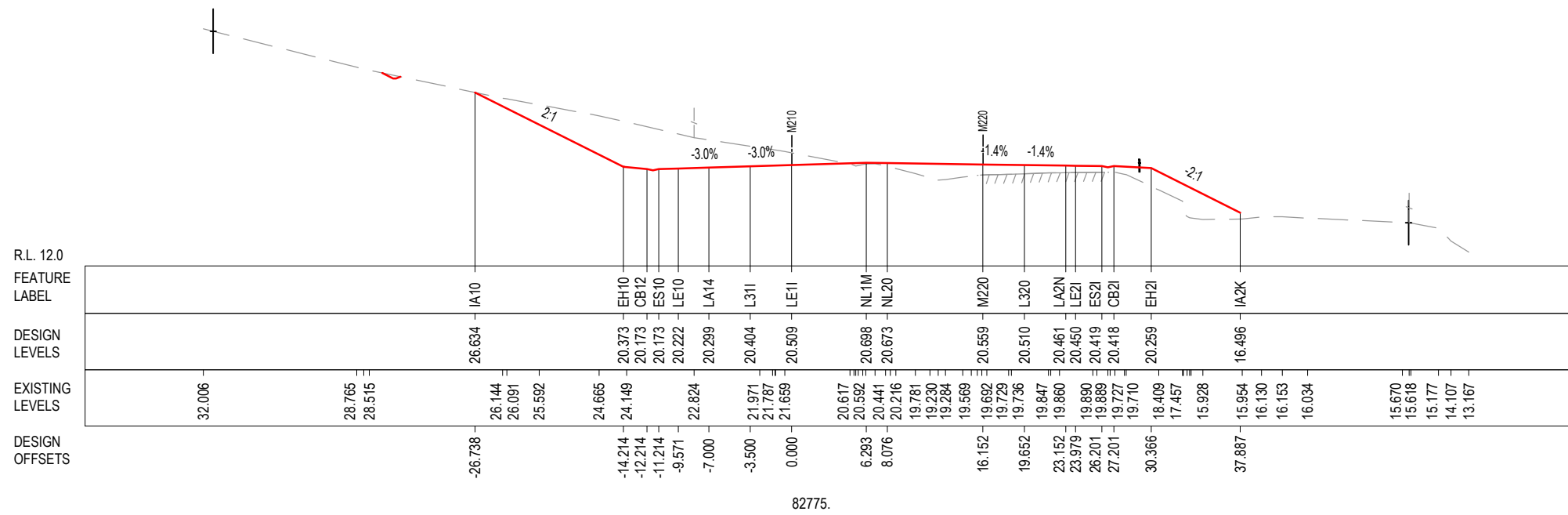
LEGEND	
PRELOAD DESIGN SURFACE	—
EARLY WORKS DESIGN	- - - - -
LANDSCAPE MOUND SURFACE	—
EXISTING SURFACE	- - - - -

ACCEPTED FOR CONSTRUCTION

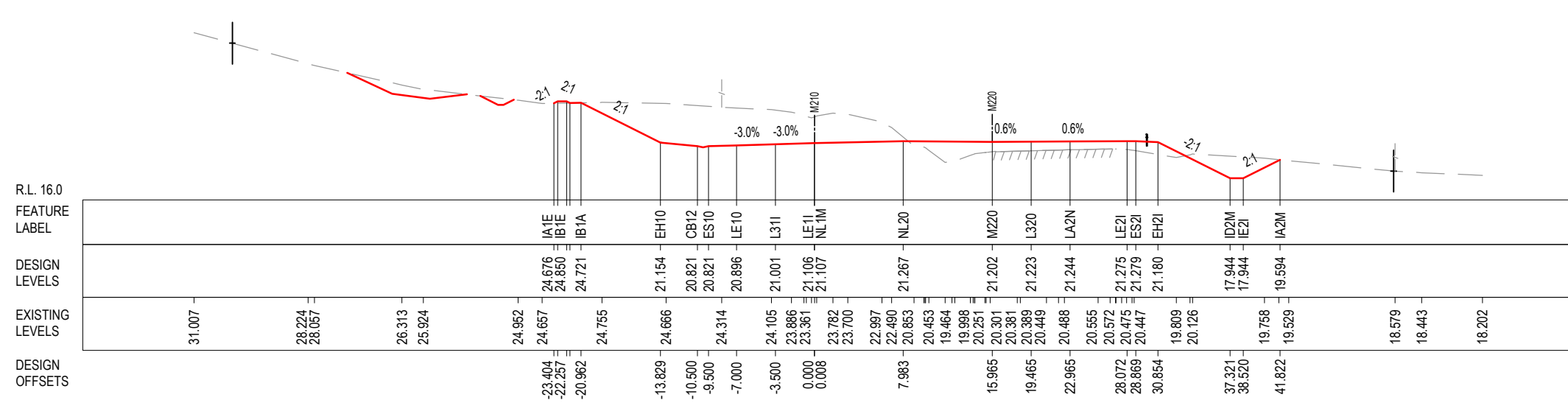
*Disclaimer: This information is to be used only for the purpose of inspecting fixing or varying road levels in accordance with Part 3 of the Roads Act 1993. In some locations the road configuration has been refined without impacting the road level.

DESIGN LOT CODE B-81-RA-01	DESIGN MODEL FILE(S) USED FOR DOCUMENTATION OF THIS DRAWING W2B-ABJ-B-RA-MOD-09001_WEEK_53	PLOT DATE / TIME 19/12/16 9:19:36 AM James Terpening	PLOT BY	CLIENT CLARENCE VALLEY COUNCIL HW10 - PACIFIC HIGHWAY UPGRADE MACLEAN TO DEVILS PULPIT PORTION B CONTROL LINE M210 CROSS SECTIONS RA01	A3
AMENDMENT / REVISION DESCRIPTION ISSUED FOR CONSTRUCTION	WVR No. APPROVAL D.G.	TITLE	NAME	DATE	RMS REGISTRATION No. DS2016/000619
SCALES ON A3 SIZE DRAWING 0 5 10 15 20 25 SCALE 1:500m	DRAWINGS / DESIGN PREPARED BY ARCADIS Beca	DRAWN	DANIEL BEGOS	16.12.16	ISSUE STATUS ISSUED FOR CONSTRUCTION
CO-ORDINATE SYSTEM MGA ZONE 56	HEIGHT DATUM AHD	DRG CHECK	CRAIG DUNNINGHAM	16.12.16	EDMS No. SF2015/118045
		DESIGN	ANDREW FRITH	16.12.16	SHEET No. RA-B-17113
		DESIGN CHECK	RICHARD NOBLE	16.12.16	ISSUE A
		DESIGN MNGR	DAVID GREY	16.12.16	
		PROJECT MNGR	GREG RIORDAN	16.12.16	
					PACIFIC HIGHWAY OFFICE

MAY BE INCOMPLETE IF COPIED
 C:\Project\wise\W2B\Working\Drawings_RA01\W2B-ABJ-B-RA-DRG-17114.dwg
 11 ON A3 SIZE ORIGINAL



82775.



82750.

NOTES

1. THE PRELOAD SURFACE AS SHOWN ON THE CROSS SECTIONS IS BASED ON THE DESIGN PRELOAD LEVELS AT THE TIME THE PRELOAD MATERIAL WAS PLACED. SOME SETTLEMENT IS EXPECTED TO HAVE OCCURRED THROUGH THESE ZONES AND AS SUCH THE EXISTING LEVELS OF THE PRELOAD SURFACE ARE EXPECTED TO BE LOWER THAN SHOWN. THE CONTRACTOR SHALL CONFIRM ALL EXISTING PRE-LOAD LEVELS ON SITE PRIOR TO CONSTRUCTION.

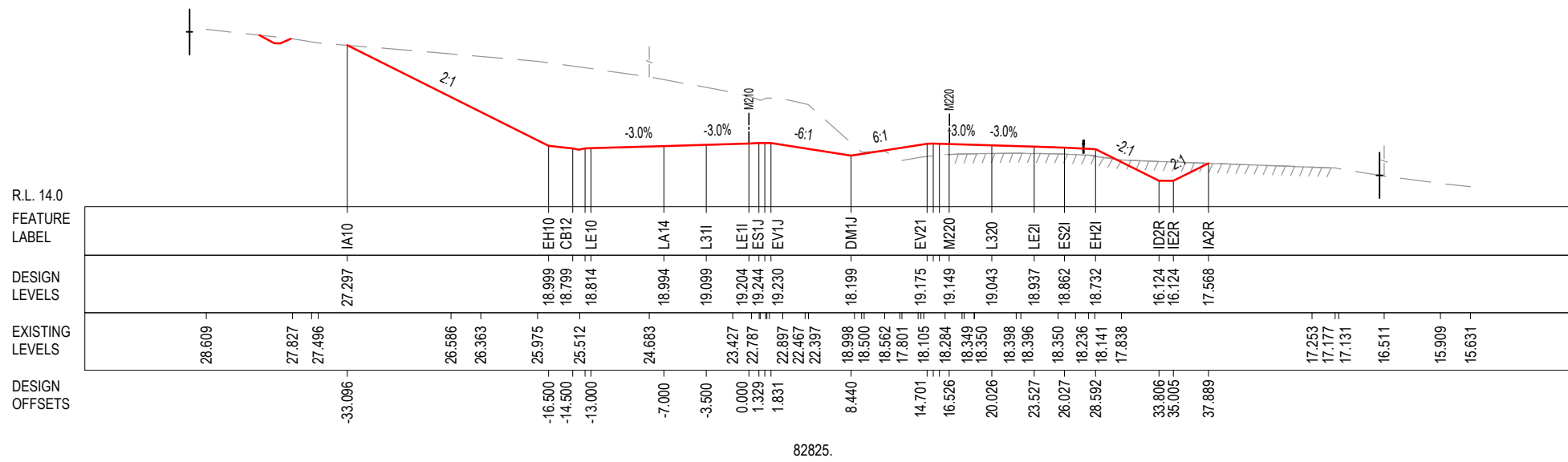
LEGEND	
PRELOAD DESIGN SURFACE	—
EARLY WORKS DESIGN	- - - - -
LANDSCAPE MOUND SURFACE	—
EXISTING SURFACE	- - - - -

ACCEPTED FOR CONSTRUCTION

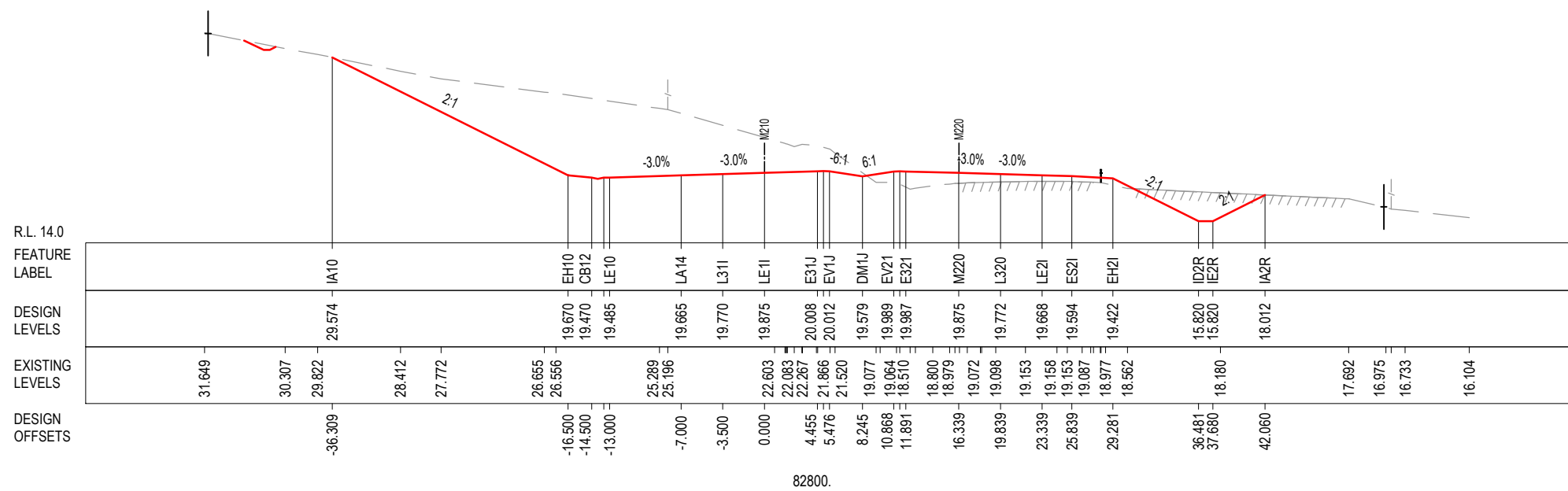
*Disclaimer: This information is to be used only for the purpose of inspecting fixing or varying road levels in accordance with Part 3 of the Roads Act 1993. In some locations the road configuration has been refined without impacting the road level.

DESIGN LOT CODE B-81-RA-01	DESIGN MODEL FILE(S) USED FOR DOCUMENTATION OF THIS DRAWING W2B-ABJ-B-RA-MOD-09001_WEEK_53	PLOT DATE / TIME 19/12/16 9:19:39 AM James Terpening	PLOT BY James Terpening	CLIENT CLARENCE VALLEY COUNCIL HW10 - PACIFIC HIGHWAY UPGRADE MACLEAN TO DEVILS PULPIT PORTION B CONTROL LINE M210 CROSS SECTIONS RA01	A3
AMENDMENT / REVISION DESCRIPTION ISSUED FOR CONSTRUCTION	WVR No. APPROVAL D.G.	SCALES ON A3 SIZE DRAWING 0 5 10 15 20 25 SCALE 1:500m	DRAWINGS / DESIGN PREPARED BY ARCADIS Beca	TITLE Transport Roads & Maritime Services	SHEET No. 14 of 99
	CO-ORDINATE SYSTEM MGA ZONE 56	HEIGHT DATUM AHD	DESIGNED BY DANIEL BEGOS DRG CHECK CRAIG DUNNINGHAM DESIGN ANDREW FRITH DESIGN CHECK RICHARD NOBLE DESIGN MNGR DAVID GREY PROJECT MNGR GREG RIORDAN	PREPARED FOR PACIFIC HIGHWAY OFFICE	RMS REGISTRATION No. DS2016/000619
					ISSUE STATUS ISSUED FOR CONSTRUCTION
					EDMS No. SF2015/118045
					SHEET No. RA-B-17114
					PART 1 ISSUE A

MAY BE INCOMPLETE IF COPIED
 11 ON A3 SIZE ORIGINAL
 C:\Projectwise\W2B\Working_Drawings_RA01\W2B-ABJ-B-RA-DRG-17115.dwg



82825.



82800.

NOTES

- THE PRELOAD SURFACE AS SHOWN ON THE CROSS SECTIONS IS BASED ON THE DESIGN PRELOAD LEVELS AT THE TIME THE PRELOAD MATERIAL WAS PLACED. SOME SETTLEMENT IS EXPECTED TO HAVE OCCURRED THROUGH THESE ZONES AND AS SUCH THE EXISTING LEVELS OF THE PRELOAD SURFACE ARE EXPECTED TO BE LOWER THAN SHOWN. THE CONTRACTOR SHALL CONFIRM ALL EXISTING PRE-LOAD LEVELS ON SITE PRIOR TO CONSTRUCTION.

LEGEND	
PRELOAD DESIGN SURFACE	—
EARLY WORKS DESIGN	- - - - -
LANDSCAPE MOUND SURFACE	—
EXISTING SURFACE	—

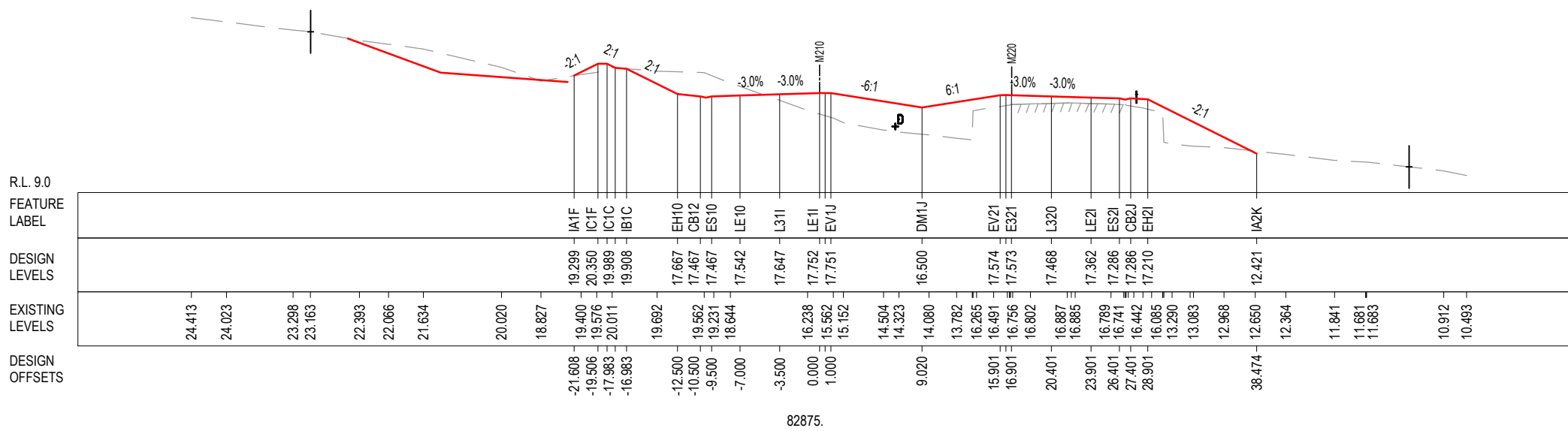
ACCEPTED FOR CONSTRUCTION

***Disclaimer:** This information is to be used only for the purpose of inspecting fixing or varying road levels in accordance with Part 3 of the Roads Act 1993. In some locations the road configuration has been refined without impacting the road level.

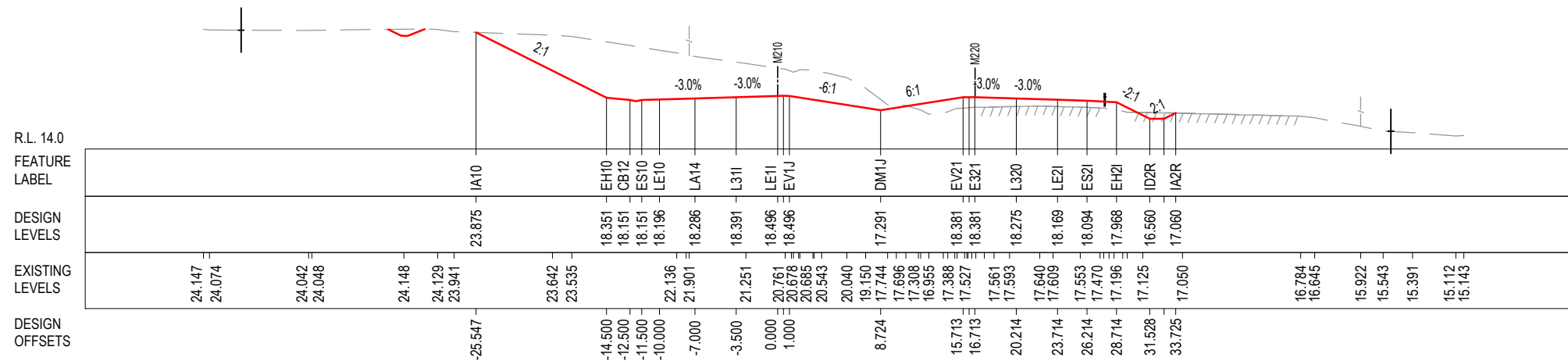
DESIGN LOT CODE B-81-RA-01	DESIGN MODEL FILE(S) USED FOR DOCUMENTATION OF THIS DRAWING W2B-ABJ-B-RA-MOD-09001_WEEK_53	PLOT DATE / TIME 19/12/16 9:19:41 AM James Terpening	PLOT BY	CLIENT	CLARENCE VALLEY COUNCIL HW10 - PACIFIC HIGHWAY UPGRADE MACLEAN TO DEVILS PULPIT PORTION B CONTROL LINE M210 CROSS SECTIONS RA01	A3
AMENDMENT / REVISION DESCRIPTION	WVR No. APPROVAL	TITLE	NAME	DATE	RMS REGISTRATION No. DS2016/000619	PART 1
ISSUED FOR CONSTRUCTION	D.G.	DRAWN	DANIEL BEGOS	16.12.16	ISSUE STATUS	ISSUE
		DRG CHECK	CRAIG DUNNINGHAM	16.12.16	ISSUED FOR CONSTRUCTION	
		DESIGN	ANDREW FRITH	16.12.16	EDMS No.	SF2015/118045
		DESIGN CHECK	RICHARD NOBLE	16.12.16	SHEET No.	RA-B-17115
		DESIGN MNGR	DAVID GREY	16.12.16		
		PROJECT MNGR	GREG RIORDAN	16.12.16		

MAY BE INCOMPLETE IF COPIED
 ON A3 SIZE ORIGINAL

C:\Project\wise\W2B\Working_Drawings_RA01\W2B-ABJ-B-RA-DRG-17116.dwg



82875.



82850.

NOTES

1. THE PRELOAD SURFACE AS SHOWN ON THE CROSS SECTIONS IS BASED ON THE DESIGN PRELOAD LEVELS AT THE TIME THE PRELOAD MATERIAL WAS PLACED. SOME SETTLEMENT IS EXPECTED TO HAVE OCCURRED THROUGH THESE ZONES AND AS SUCH THE EXISTING LEVELS OF THE PRELOAD SURFACE ARE EXPECTED TO BE LOWER THAN SHOWN. THE CONTRACTOR SHALL CONFIRM ALL EXISTING PRE-LOAD LEVELS ON SITE PRIOR TO CONSTRUCTION.

LEGEND	
PRELOAD DESIGN SURFACE	—
EARLY WORKS DESIGN	- - - - -
LANDSCAPE MOUND SURFACE	—
EXISTING SURFACE	—

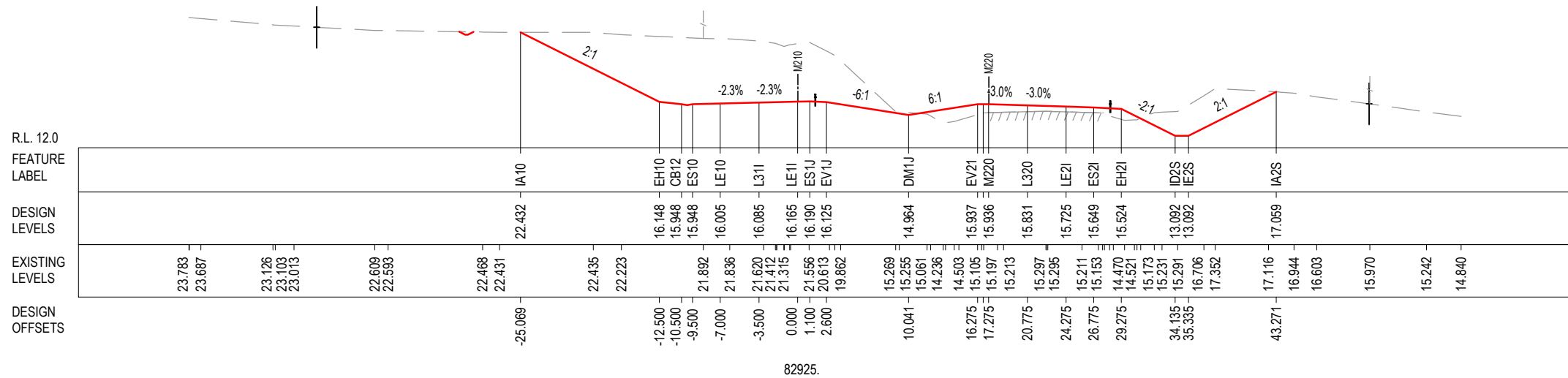
ACCEPTED FOR CONSTRUCTION

***Disclaimer:** This information is to be used only for the purpose of inspecting fixing or varying road levels in accordance with Part 3 of the Roads Act 1993. In some locations the road configuration has been refined without impacting the road level.

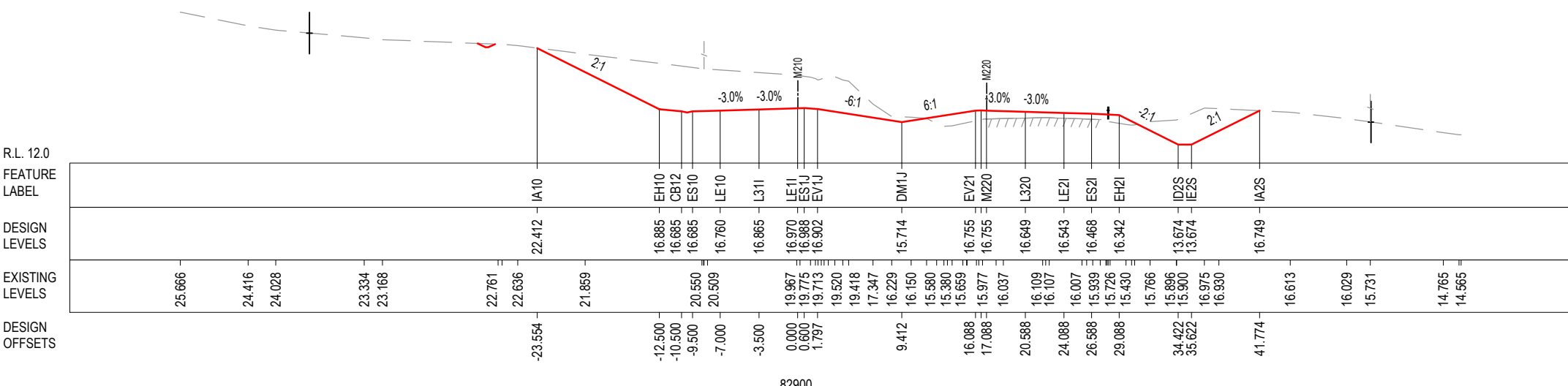
DESIGN LOT CODE B-81-RA-01	DESIGN MODEL FILE(S) USED FOR DOCUMENTATION OF THIS DRAWING W2B-ABJ-B-RA-MOD-09001_WEEK_53	PLOT DATE / TIME 19/12/16 9:19:44 AM	PLOT BY James Terpening	CLIENT CLARENCE VALLEY COUNCIL HW10 - PACIFIC HIGHWAY UPGRADE MACLEAN TO DEVILS PULPIT PORTION B CONTROL LINE M210 CROSS SECTIONS RA01	A3
AMENDMENT / REVISION DESCRIPTION ISSUED FOR CONSTRUCTION	WVR No. APPROVAL D.G.	SCALES ON A3 SIZE DRAWING 0 5 10 15 20 25 SCALE 1:500m	DRAWINGS / DESIGN PREPARED BY ARCADIS Beca	NSW GOVERNMENT Transport Roads & Maritime Services	RMS REGISTRATION No. DS2016/000619
	CO-ORDINATE SYSTEM MGA ZONE 56	HEIGHT DATUM AHD	TITLE DRAWN DRG CHECK DESIGN DESIGN CHECK DESIGN MNGR PROJECT MNGR	PREPARED FOR PACIFIC HIGHWAY OFFICE	SHEET No. 16 of 99 ISSUE STATUS ISSUED FOR CONSTRUCTION
			NAME DANIEL BEGOS CRAIG DUNNINGHAM ANDREW FRITH RICHARD NOBLE DAVID GREY GREG RIORDAN	DATE 16.12.16 16.12.16 16.12.16 16.12.16 16.12.16 16.12.16	EDMS No. SF2015/118045
					SHEET No. RA-B-17116 ISSUE A

MAY BE INCOMPLETE IF COPIED
 ON A3 SIZE ORIGINAL

C:\Project\wise\W2B\Working_Drawings_RA01\W2B-ABJ-B-RA-DRG-17117.dwg



82925.



82900.

NOTES

1. THE PRELOAD SURFACE AS SHOWN ON THE CROSS SECTIONS IS BASED ON THE DESIGN PRELOAD LEVELS AT THE TIME THE PRELOAD MATERIAL WAS PLACED. SOME SETTLEMENT IS EXPECTED TO HAVE OCCURRED THROUGH THESE ZONES AND AS SUCH THE EXISTING LEVELS OF THE PRELOAD SURFACE ARE EXPECTED TO BE LOWER THAN SHOWN. THE CONTRACTOR SHALL CONFIRM ALL EXISTING PRE-LOAD LEVELS ON SITE PRIOR TO CONSTRUCTION.

LEGEND	
PRELOAD DESIGN SURFACE	— (Red solid line)
EARLY WORKS DESIGN	- - - (Green dashed line)
LANDSCAPE MOUND SURFACE	— (Pink solid line)
EXISTING SURFACE	- - - (Grey dashed line)

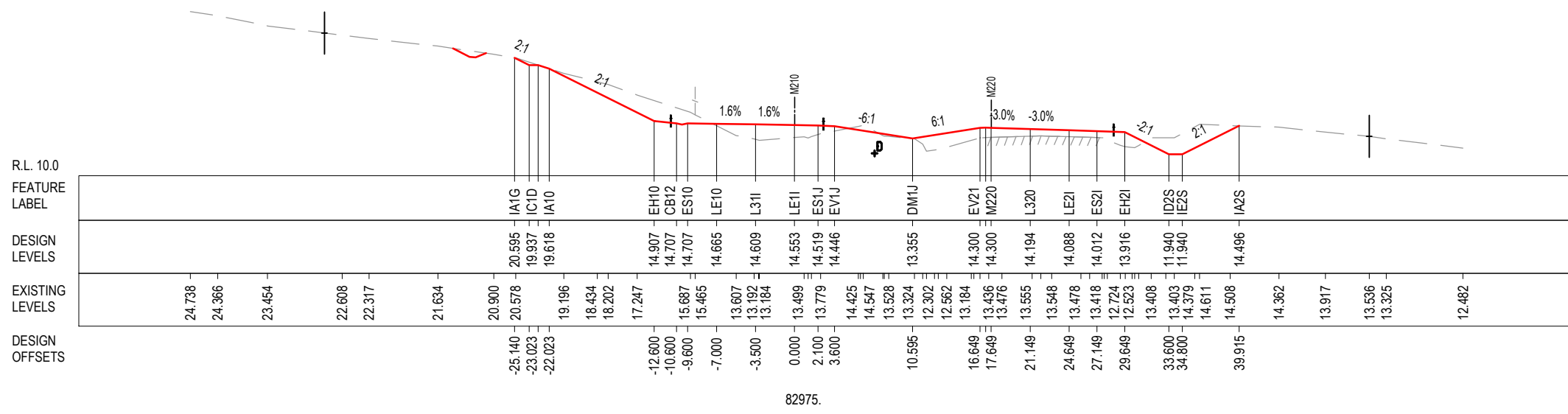
ACCEPTED FOR CONSTRUCTION

***Disclaimer:** This information is to be used only for the purpose of inspecting fixing or varying road levels in accordance with Part 3 of the Roads Act 1993. In some locations the road configuration has been refined without impacting the road level.

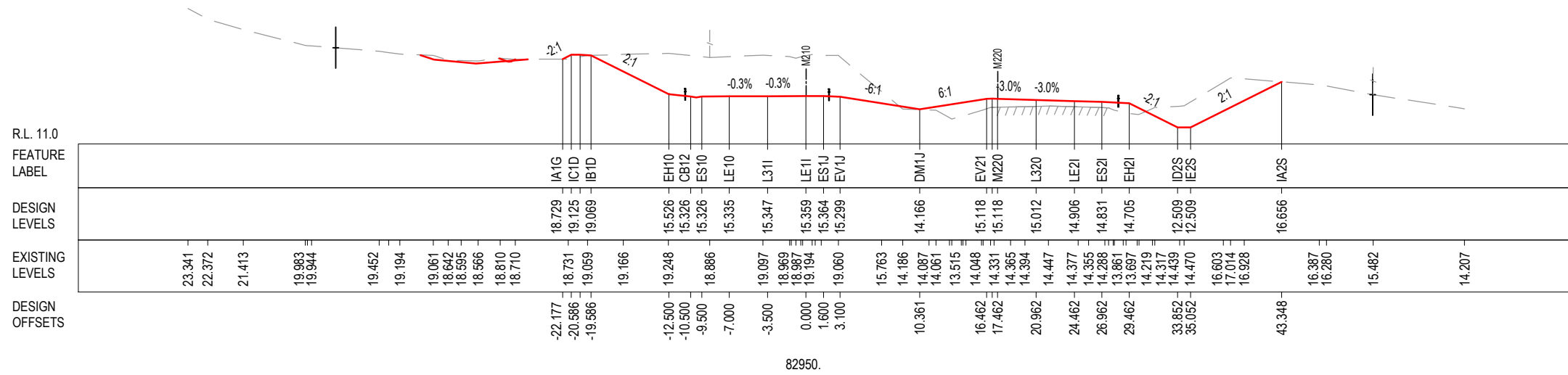
DESIGN LOT CODE B-81-RA-01	DESIGN MODEL FILE(S) USED FOR DOCUMENTATION OF THIS DRAWING W2B-ABJ-B-RA-MOD-09001_WEEK_53	PLOT DATE / TIME 19/12/16 9:19:46 AM James Terpening	PLOT BY	CLIENT	CLARENCE VALLEY COUNCIL HW10 - PACIFIC HIGHWAY UPGRADE MACLEAN TO DEVILS PULPIT PORTION B CONTROL LINE M210 CROSS SECTIONS RA01	A3
AMENDMENT / REVISION DESCRIPTION	WVR No. APPROVAL	SCALES ON A3 SIZE DRAWING	DRAWINGS / DESIGN PREPARED BY	TITLE	NSW GOVERNMENT Transport Roads & Maritime Services	RMS REGISTRATION No. DS2016/000619
ISSUED FOR CONSTRUCTION	D.G.	0 5 10 15 20 25 SCALE 1:500m	ARCADIS Beca	ABJV	PREPARED FOR PACIFIC HIGHWAY OFFICE	SHEET No. 17 of 99
		CO-ORDINATE SYSTEM MGA ZONE 56				ISSUE STATUS ISSUED FOR CONSTRUCTION
		HEIGHT DATUM AHD				EDMS No. SF2015/118045
						SHEET No. RA-B-17117
						ISSUE A

MAY BE INCOMPLETE IF COPIED
 ON A3 SIZE ORIGINAL

C:\Project\wise\W2B\Working_Drawings_RA01\W2B-ABJ-B-RA-DRG-17118.dwg



82975.



82950.

NOTES

1. THE PRELOAD SURFACE AS SHOWN ON THE CROSS SECTIONS IS BASED ON THE DESIGN PRELOAD LEVELS AT THE TIME THE PRELOAD MATERIAL WAS PLACED. SOME SETTLEMENT IS EXPECTED TO HAVE OCCURRED THROUGH THESE ZONES AND AS SUCH THE EXISTING LEVELS OF THE PRELOAD SURFACE ARE EXPECTED TO BE LOWER THAN SHOWN. THE CONTRACTOR SHALL CONFIRM ALL EXISTING PRE-LOAD LEVELS ON SITE PRIOR TO CONSTRUCTION.

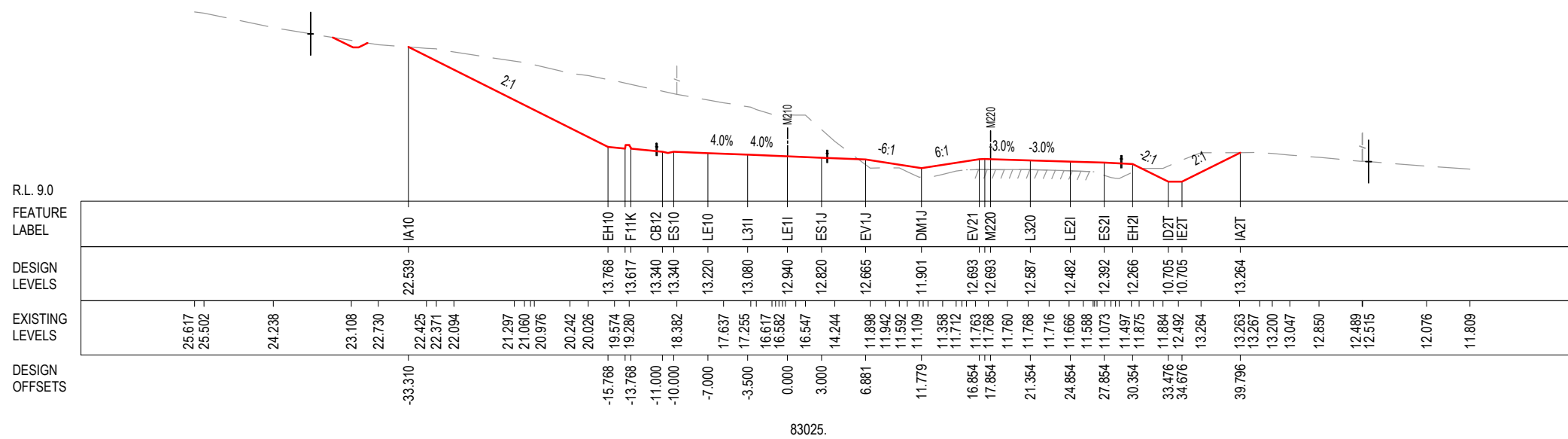
LEGEND	
PRELOAD DESIGN SURFACE	— (solid red line)
EARLY WORKS DESIGN	- - - (dashed green line)
LANDSCAPE MOUND SURFACE	— (dashed blue line)
EXISTING SURFACE	- - - (dashed black line)

ACCEPTED FOR CONSTRUCTION

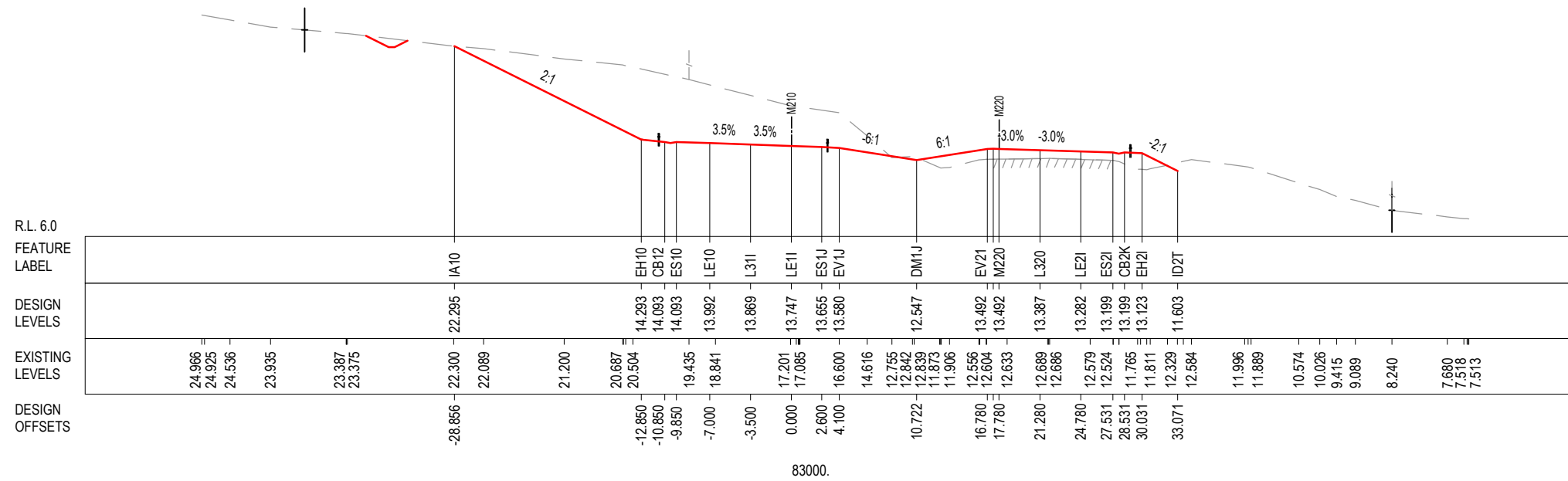
***Disclaimer:** This information is to be used only for the purpose of inspecting fixing or varying road levels in accordance with Part 3 of the Roads Act 1993. In some locations the road configuration has been refined without impacting the road level.

DESIGN LOT CODE B-81-RA-01	DESIGN MODEL FILE(S) USED FOR DOCUMENTATION OF THIS DRAWING W2B-ABJ-B-RA-MOD-09001_WEEK_53	PLOT DATE / TIME 19/12/16 9:19:49 AM James Terpening	PLOT BY James Terpening	CLIENT CLARENCE VALLEY COUNCIL HW10 - PACIFIC HIGHWAY UPGRADE MACLEAN TO DEVILS PULPIT PORTION B CONTROL LINE M210 CROSS SECTIONS RA01	A3
AMENDMENT / REVISION DESCRIPTION ISSUED FOR CONSTRUCTION	WVR No. APPROVAL D.G.	SCALES ON A3 SIZE DRAWING 0 5 10 15 20 25 SCALE 1:500m	DRAWINGS / DESIGN PREPARED BY ARCADIS Beca	NSW GOVERNMENT Transport Roads & Maritime Services	RMS REGISTRATION No. DS2016/000619
	CO-ORDINATE SYSTEM MGA ZONE 56	HEIGHT DATUM AHD	TITLE DRAWN DANIEL BEGOS 16.12.16 DRG CHECK CRAIG DUNNINGHAM 16.12.16 DESIGN ANDREW FRITH 16.12.16 DESIGN CHECK RICHARD NOBLE 16.12.16 DESIGN MNGR DAVID GREY 16.12.16 PROJECT MNGR GREG RIORDAN 16.12.16	PREPARED FOR PACIFIC HIGHWAY OFFICE	SHEET No. 18 of 99 PART 1 ISSUE A
				ISSUE STATUS ISSUED FOR CONSTRUCTION	EDMS No. SF2015/118045 SHEET No. RA-B-17118

MAY BE INCOMPLETE IF COPIED
 C:\Project\wise\W2B\Working\Drawings_RA01\W2B-ABJ-B-RA-DRG-17119.dwg
 11 ON A3 SIZE ORIGINAL



83025.



83000.

NOTES

1. THE PRELOAD SURFACE AS SHOWN ON THE CROSS SECTIONS IS BASED ON THE DESIGN PRELOAD LEVELS AT THE TIME THE PRELOAD MATERIAL WAS PLACED. SOME SETTLEMENT IS EXPECTED TO HAVE OCCURRED THROUGH THESE ZONES AND AS SUCH THE EXISTING LEVELS OF THE PRELOAD SURFACE ARE EXPECTED TO BE LOWER THAN SHOWN. THE CONTRACTOR SHALL CONFIRM ALL EXISTING PRE-LOAD LEVELS ON SITE PRIOR TO CONSTRUCTION.

LEGEND	
PRELOAD DESIGN SURFACE	—
EARLY WORKS DESIGN	- - - - -
LANDSCAPE MOUND SURFACE	—
EXISTING SURFACE	—

ACCEPTED FOR CONSTRUCTION

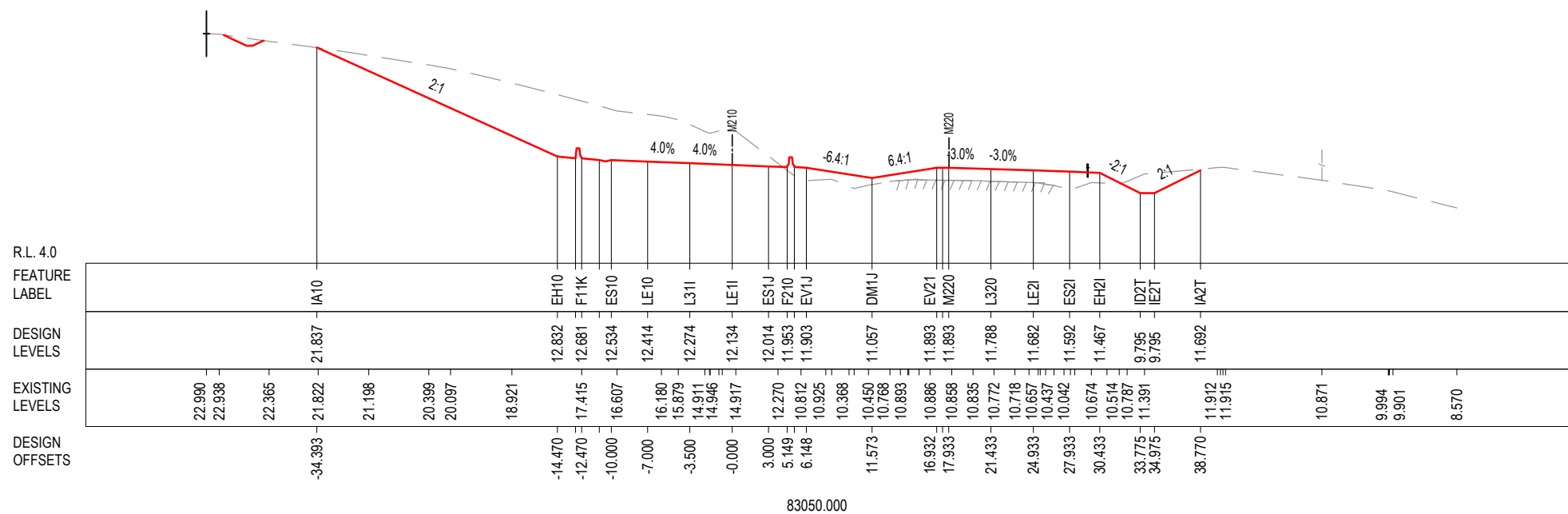
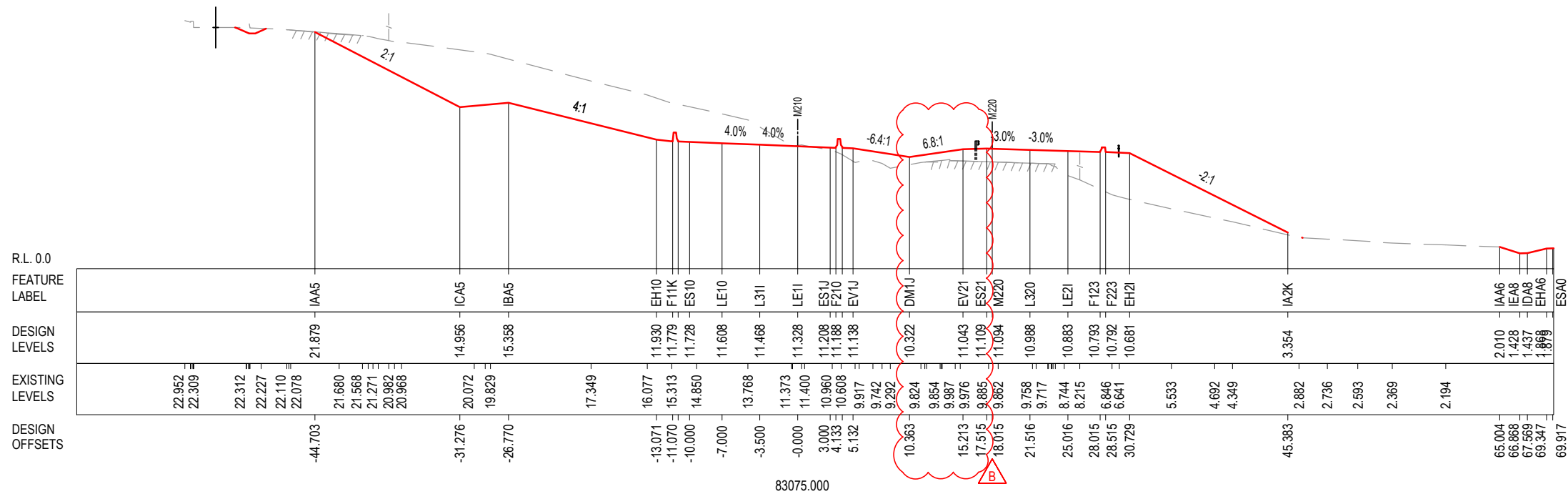
*Disclaimer: This information is to be used only for the purpose of inspecting fixing or varying road levels in accordance with Part 3 of the Roads Act 1993. In some locations the road configuration has been refined without impacting the road level.

DESIGN LOT CODE B-81-RA-01	DESIGN MODEL FILE(S) USED FOR DOCUMENTATION OF THIS DRAWING W2B-ABJ-B-RA-MOD-09001_WEEK_53	PLOT DATE / TIME 19/12/16 9:19:51 AM James Terpening	PLOT BY	CLIENT CLARENCE VALLEY COUNCIL HW10 - PACIFIC HIGHWAY UPGRADE MACLEAN TO DEVILS PULPIT PORTION B CONTROL LINE M210 CROSS SECTIONS RA01	A3
AMENDMENT / REVISION DESCRIPTION	WVR No. APPROVAL	SCALES ON A3 SIZE DRAWING 0 5 10 15 20 25 SCALE 1:500m	DRAWINGS / DESIGN PREPARED BY ARCADIS Beca	PREPARED FOR PACIFIC HIGHWAY OFFICE	RMS REGISTRATION No. DS2016/000619
	D.G.	CO-ORDINATE SYSTEM MGA ZONE 56	HEIGHT DATUM AHD	TITLE DRAWN DRG CHECK DESIGN DESIGN CHECK DESIGN MNGR PROJECT MNGR	ISSUE STATUS ISSUED FOR CONSTRUCTION
				NAME DANIEL BEGOS CRAIG DUNNINGHAM ANDREW FRITH RICHARD NOBLE DAVID GREY GREG RIORDAN	DATE 16.12.16 16.12.16 16.12.16 16.12.16 16.12.16 16.12.16
				NSW Transport Roads & Maritime Services	SHEET No. 19 of 99
					PART 1
					ISSUE A
					© Roads and Maritime Services

MAY BE INCOMPLETE IF COPIED

C:\project\wise\w20\ms27\26\WZB-ABJ-B-RA-DRG-17120.dwg

11 ON A3 SIZE ORIGINAL



*Disclaimer: This information is to be used only for the purpose of inspecting fixing or varying road levels in accordance with Part 3 of the Roads Act 1993. In some locations the road configuration has been refined without impacting the road level.

NOTES

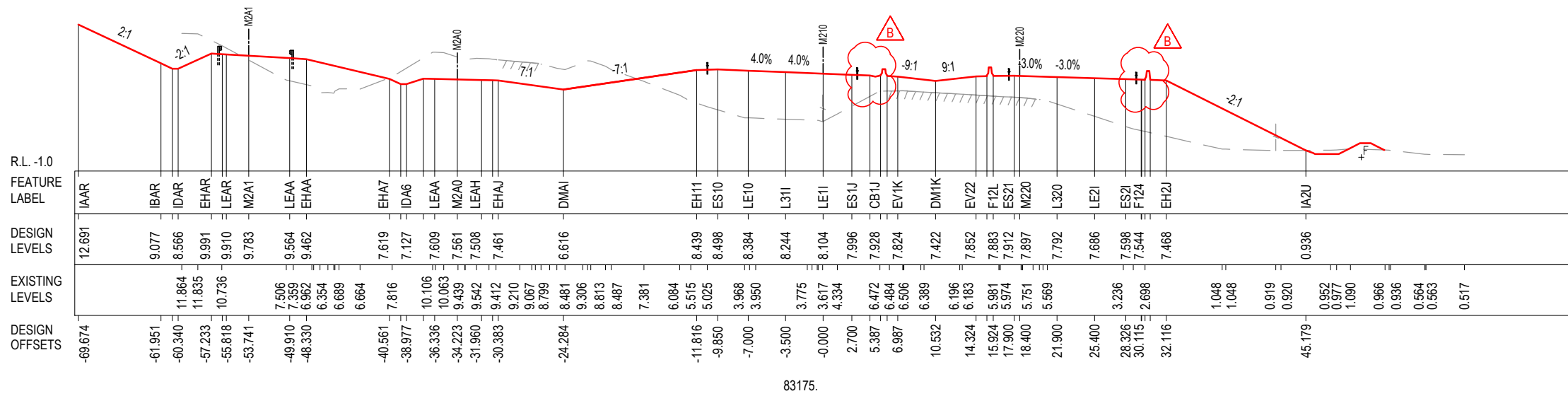
1. THE PRELOAD SURFACE AS SHOWN ON THE CROSS SECTIONS IS BASED ON THE DESIGN PRELOAD LEVELS AT THE TIME THE PRELOAD MATERIAL WAS PLACED. SOME SETTLEMENT IS EXPECTED TO HAVE OCCURRED THROUGH THESE ZONES AND AS SUCH THE EXISTING LEVELS OF THE PRELOAD SURFACE ARE EXPECTED TO BE LOWER THAN SHOWN. THE CONTRACTOR SHALL CONFIRM ALL EXISTING PRE-LOAD LEVELS ON SITE PRIOR TO CONSTRUCTION.

LEGEND	
PRELOAD DESIGN SURFACE	—
EARLY WORKS DESIGN	- - - - -
LANDSCAPE MOUND SURFACE	—
EXISTING SURFACE	—

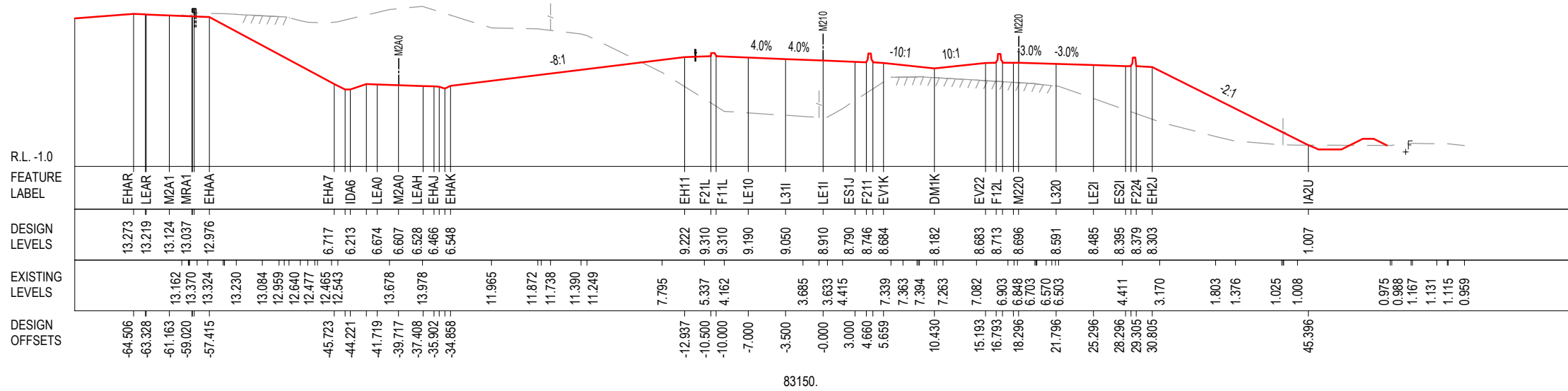
ACCEPTED FOR CONSTRUCTION

DESIGN LOT CODE B-81-RA-01	DESIGN MODEL FILE(S) USED FOR DOCUMENTATION OF THIS DRAWING W2B-ABJ-B-RA-MOD-09001_WEEK_53	PLOT DATE / TIME 29/05/19 3:04:25 PM Cusack, Zachariah	PLOT BY	CLIENT	CLARENCE VALLEY COUNCIL HW10 - PACIFIC HIGHWAY UPGRADE MACLEAN TO DEVILS PULPIT PORTION B CONTROL LINE M210 CROSS SECTIONS RA01	A3
AMENDMENT / REVISION DESCRIPTION ISSUED FOR CONSTRUCTION W2B-ABJ-B-RA-CER-00048	WVR No. APPROVAL D.G. T.S.	SCALES ON A3 SIZE DRAWING 0 5 10 15 20 25 SCALE 1:500m	DRAWINGS / DESIGN PREPARED BY ARCADIS Beca	TITLE NAME DATE	NSW GOVERNMENT Transport Roads & Maritime Services	RMS REGISTRATION No. DS2016/000619
CO-ORDINATE SYSTEM MGA ZONE 56	HEIGHT DATUM AHD	DESIGN CHECK CRAIG DUNNINGHAM 16.12.16	DESIGN ANDREW FRITH 16.12.16	DESIGN CHECK RICHARD NOBLE 16.12.16	PREPARED FOR PACIFIC HIGHWAY OFFICE	SHEET No. 20 of 99
		DESIGN MNGR DAVID GREY 16.12.16	PROJECT MNGR GREG RIORDAN 16.12.16	ISSUE STATUS ISSUED FOR CONSTRUCTION	EDMS No. SF2015/118045	PART 1 ISSUE B

MAY BE INCOMPLETE IF COPIED
 C:\Projectwise\W2B\Working_Drawings_RA01\W2B-ABJ-B-RA-MOD-09001_WEEK_65.DWG



83175.



83150.

***Disclaimer:** This information is to be used only for the purpose of inspecting fixing or varying road levels in accordance with Part 3 of the Roads Act 1993. In some locations the road configuration has been refined without impacting the road level.

NOTES


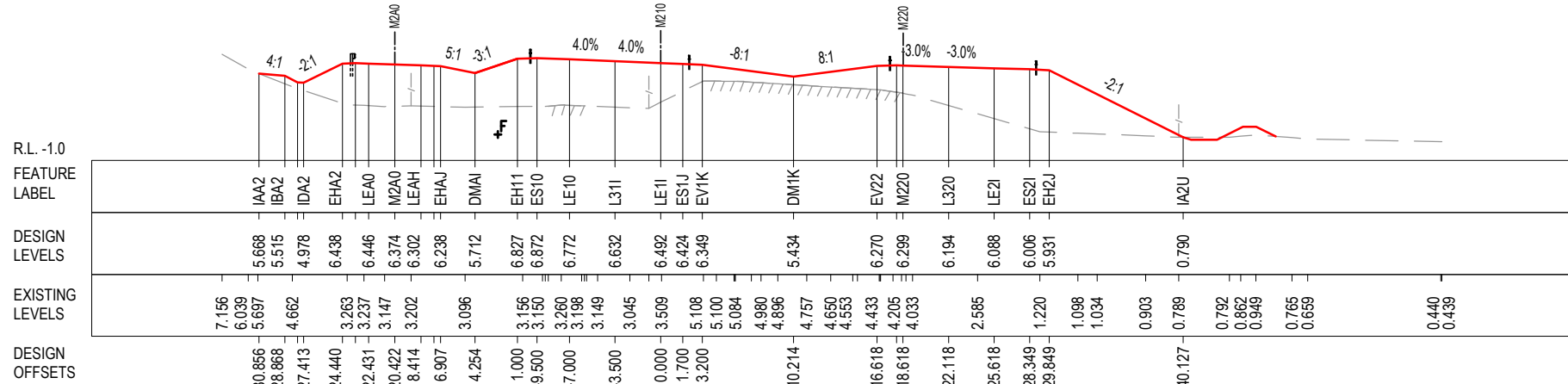
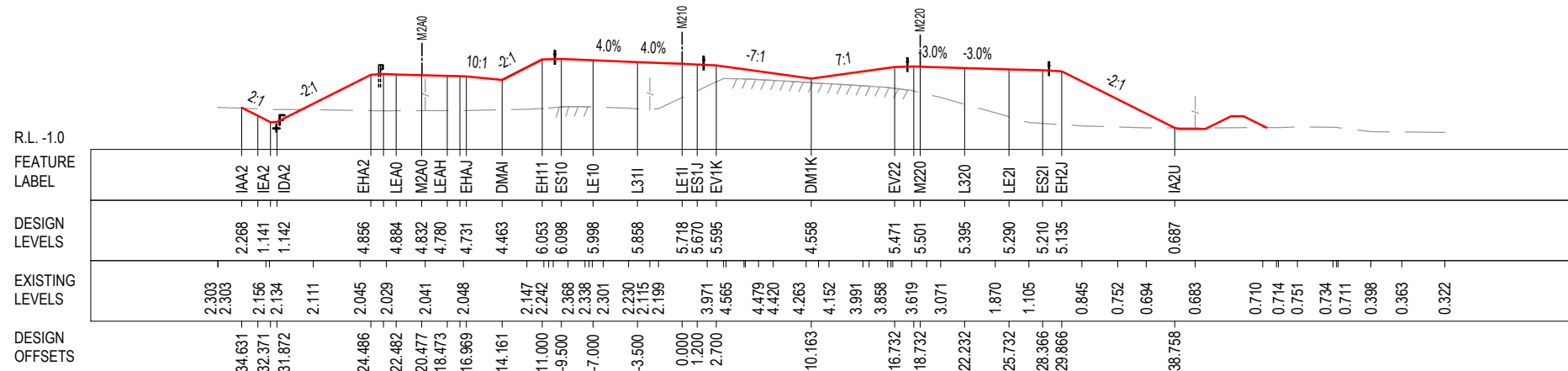
- THE PRELOAD SURFACE AS SHOWN ON THE CROSS SECTIONS IS BASED ON THE DESIGN PRELOAD LEVELS AT THE TIME THE PRELOAD MATERIAL WAS PLACED. SOME SETTLEMENT IS EXPECTED TO HAVE OCCURRED THROUGH THESE ZONES AND AS SUCH THE EXISTING LEVELS OF THE PRELOAD SURFACE ARE EXPECTED TO BE LOWER THAN SHOWN. THE CONTRACTOR SHALL CONFIRM ALL EXISTING PRE-LOAD LEVELS ON SITE PRIOR TO CONSTRUCTION.

LEGEND	
PRELOAD DESIGN SURFACE	—
EARLY WORKS DESIGN	- - - - -
LANDSCAPE MOUND SURFACE	—
EXISTING SURFACE	- - - - -

ACCEPTED FOR CONSTRUCTION

DESIGN LOT CODE B-81-RA-01		DESIGN MODEL FILE(S) USED FOR DOCUMENTATION OF THIS DRAWING W2B-ABJ-B-RA-MOD-09001_WEEK_65		PLOT DATE / TIME 05/04/17 9:32:49 AM James Terpening		PLOT BY		CLIENT		CLARENCE VALLEY COUNCIL HW10 - PACIFIC HIGHWAY UPGRADE MACLEAN TO DEVILS PULPIT PORTION B CONTROL LINE M210 CROSS SECTIONS RA01		A3
AMENDMENT / REVISION DESCRIPTION		SCALES ON A3 SIZE DRAWING		DRAWINGS / DESIGN PREPARED BY		TITLE		NSW GOVERNMENT		Transport Roads & Maritime Services		
ISSUED FOR CONSTRUCTION		0 5 10 15 20 25		ARCADIS		DRAWN		DANIEL BEGOS		RMS REGISTRATION No. DS2016/000619		PART 1
POST ISSUED FOR CONSTRUCTION		SCALE 1:500m		Beca		DRG CHECK		CRAIG DUNNINGHAM		ISSUE STATUS		ISSUE
		CO-ORDINATE SYSTEM MGA ZONE 56		HEIGHT DATUM AHD		DESIGN		ANDREW FRITH		ISSUED FOR CONSTRUCTION		B
						DESIGN CHECK		RICHARD NOBLE		EDMS No. SF2015/118045		
						DESIGN MNGR		DAVID GREY		SHEET No. RA-B-17122		
						PROJECT MNGR		GREG RIORDAN		PACIFIC HIGHWAY OFFICE		
										© Roads and Maritime Services		

MAY BE INCOMPLETE IF COPIED
C:\Project\wise\W2B\Working_Drawings_RA01\W2B-ABJ-B-RA-DRG-17123.dwg
11 ON A3 SIZE ORIGINAL



NOTES

1. THE PRELOAD SURFACE AS SHOWN ON THE CROSS SECTIONS IS BASED ON THE DESIGN PRELOAD LEVELS AT THE TIME THE PRELOAD MATERIAL WAS PLACED. SOME SETTLEMENT IS EXPECTED TO HAVE OCCURRED THROUGH THESE ZONES AND AS SUCH THE EXISTING LEVELS OF THE PRELOAD SURFACE ARE EXPECTED TO BE LOWER THAN SHOWN. THE CONTRACTOR SHALL CONFIRM ALL EXISTING PRE-LOAD LEVELS ON SITE PRIOR TO CONSTRUCTION.

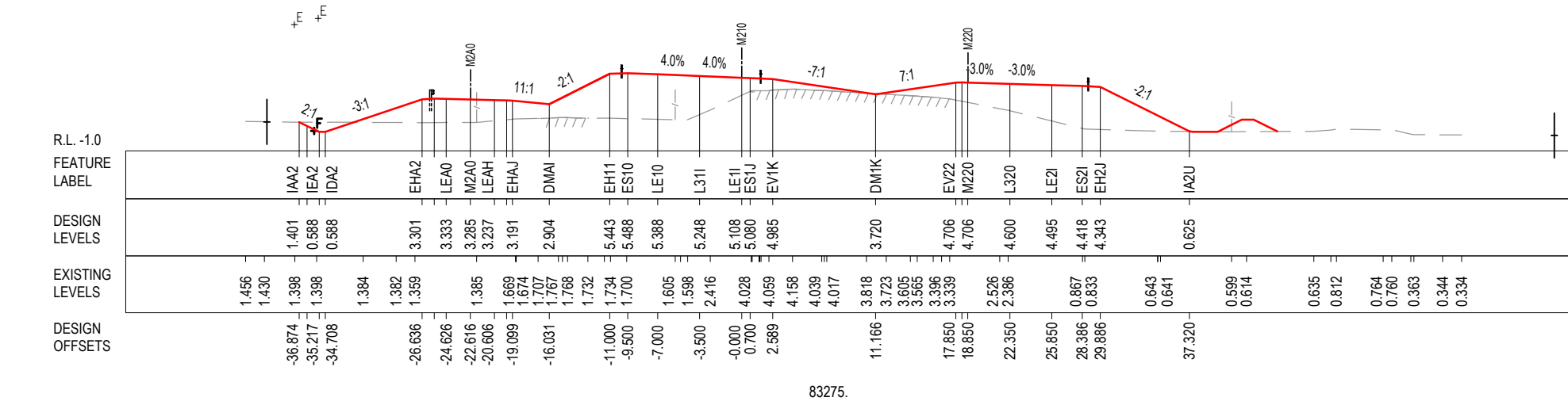
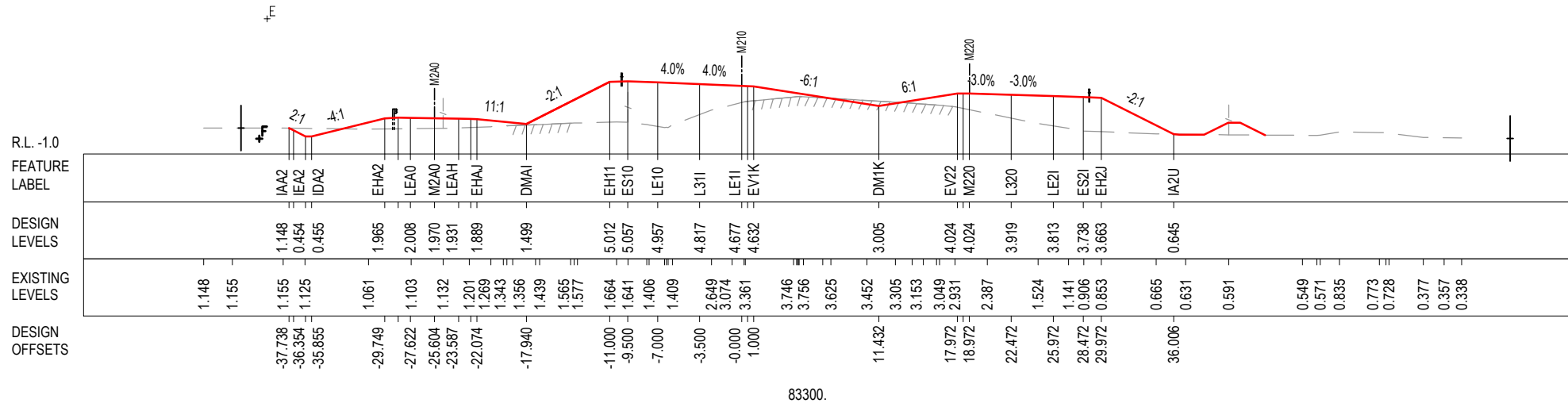
LEGEND	
PRELOAD DESIGN SURFACE	—
EARLY WORKS DESIGN	- - - - -
LANDSCAPE MOUND SURFACE	—
EXISTING SURFACE	- - - - -

ACCEPTED FOR CONSTRUCTION

*Disclaimer: This information is to be used only for the purpose of inspecting fixing or varying road levels in accordance with Part 3 of the Roads Act 1993. In some locations the road configuration has been refined without impacting the road level.

	DESIGN LOT CODE B-81-RA-01	DESIGN MODEL FILE(S) USED FOR DOCUMENTATION OF THIS DRAWING W2B-ABJ-B-RA-MOD-09001_WEEK_53	PLOT DATE / TIME 19/12/16 9:20:02 AM James Terpening	PLOT BY James Terpening	CLIENT CLARENCE VALLEY COUNCIL HW10 - PACIFIC HIGHWAY UPGRADE MACLEAN TO DEVILS PULPIT PORTION B CONTROL LINE M210 CROSS SECTIONS RA01
AMENDMENT / REVISION DESCRIPTION	WVR No.	APPROVAL D.G.	SCALES ON A3 SIZE DRAWING 0 5 10 15 20 25 SCALE 1:500m	DRAWINGS / DESIGN PREPARED BY ARCADIS Beca	TITLE Transport Roads & Maritime Services
ISSUED FOR CONSTRUCTION					PREPARED FOR PACIFIC HIGHWAY OFFICE
					RMS REGISTRATION No. DS2016/000619
					ISSUE STATUS ISSUED FOR CONSTRUCTION
					EDMS No. SF2015/118045
					SHEET No. RA-B-17123
					PART 1 ISSUE A

MAY BE INCOMPLETE IF COPIED
C:\Project\wise\W2B\Working\Drawings_RA01\W2B-ABJ-B-RA-DRG-17124.dwg
11 ON A3 SIZE ORIGINAL



NOTES

1. THE PRELOAD SURFACE AS SHOWN ON THE CROSS SECTIONS IS BASED ON THE DESIGN PRELOAD LEVELS AT THE TIME THE PRELOAD MATERIAL WAS PLACED. SOME SETTLEMENT IS EXPECTED TO HAVE OCCURRED THROUGH THESE ZONES AND AS SUCH THE EXISTING LEVELS OF THE PRELOAD SURFACE ARE EXPECTED TO BE LOWER THAN SHOWN. THE CONTRACTOR SHALL CONFIRM ALL EXISTING PRE-LOAD LEVELS ON SITE PRIOR TO CONSTRUCTION.

LEGEND	
PRELOAD DESIGN SURFACE	— (Red solid line)
EARLY WORKS DESIGN	- - - (Green dashed line)
LANDSCAPE MOUND SURFACE	— (Pink solid line)
EXISTING SURFACE	- - - (Black dashed line)

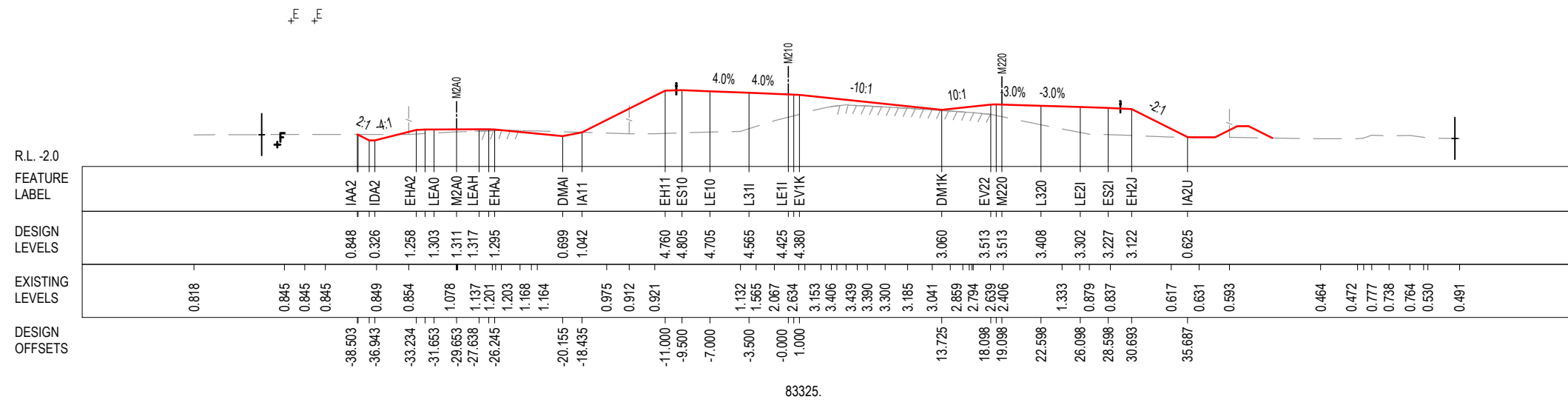
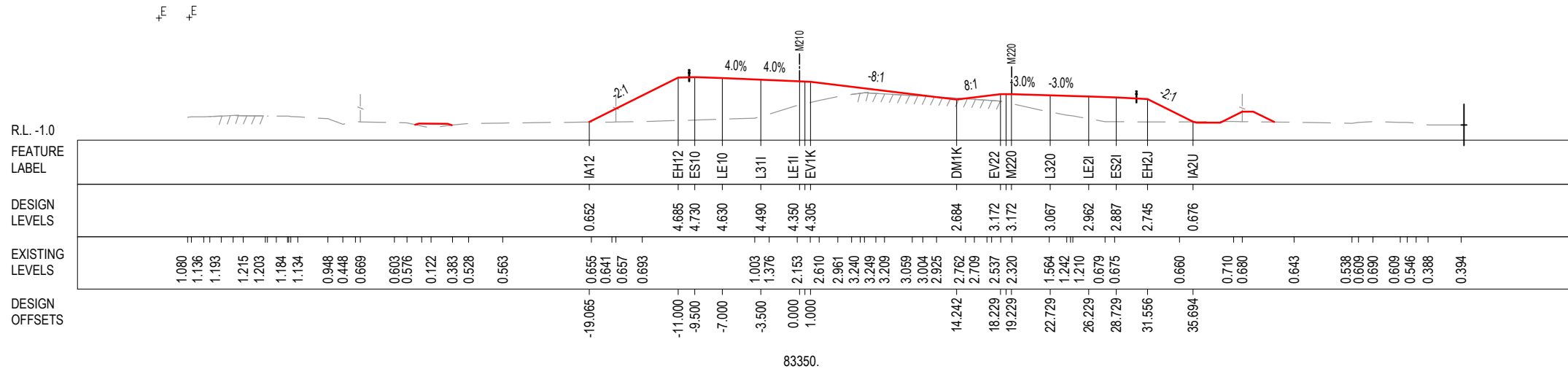
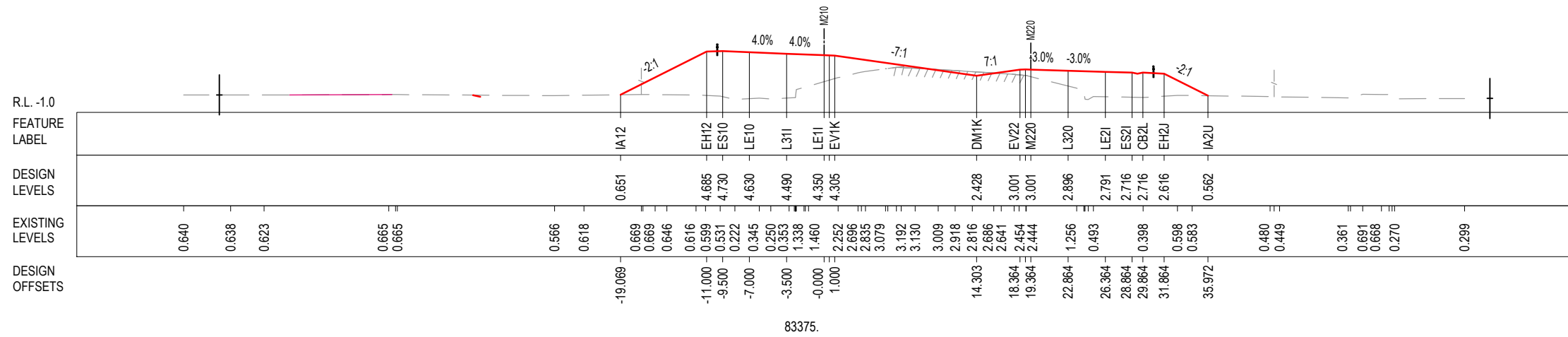
ACCEPTED FOR CONSTRUCTION

*Disclaimer: This information is to be used only for the purpose of inspecting fixing or varying road levels in accordance with Part 3 of the Roads Act 1993. In some locations the road configuration has been refined without impacting the road level.

DESIGN LOT CODE B-81-RA-01	DESIGN MODEL FILE(S) USED FOR DOCUMENTATION OF THIS DRAWING W2B-ABJ-B-RA-MOD-09001_WEEK_53	PLOT DATE / TIME 19/12/16 9:20:04 AM James Terpening	CLIENT CLARENCE VALLEY COUNCIL HW10 - PACIFIC HIGHWAY UPGRADE MACLEAN TO DEVILS PULPIT PORTION B CONTROL LINE M210 CROSS SECTIONS RA01
AMENDMENT / REVISION DESCRIPTION ISSUED FOR CONSTRUCTION	APPROVAL D.G.	DRAWINGS / DESIGN PREPARED BY 	SHEET No. 24 of 99 RMS REGISTRATION No. DS2016/000619 ISSUE STATUS ISSUED FOR CONSTRUCTION
SCALES ON A3 SIZE DRAWING 0 5 10 15 20 25 SCALE 1:500m		TITLE NAME DATE DRAWN DANIEL BEGOS 16.12.16 DRG CHECK CRAIG DUNNINGHAM 16.12.16 DESIGN ANDREW FRITH 16.12.16 DESIGN CHECK RICHARD NOBLE 16.12.16 DESIGN MNGR DAVID GREY 16.12.16 PROJECT MNGR GREG RIORDAN 16.12.16	PREPARED FOR PACIFIC HIGHWAY OFFICE SHEET No. RA-B-17124 ISSUE A

MAY BE INCOMPLETE IF COPIED

C:\Projectwise\W2B\Working_Drawings_RA01\W2B-ABJ-B-RA-DRG-17125.dwg
11 ON A3 SIZE ORIGINAL



NOTES

1. THE PRELOAD SURFACE AS SHOWN ON THE CROSS SECTIONS IS BASED ON THE DESIGN PRELOAD LEVELS AT THE TIME THE PRELOAD MATERIAL WAS PLACED. SOME SETTLEMENT IS EXPECTED TO HAVE OCCURRED THROUGH THESE ZONES AND AS SUCH THE EXISTING LEVELS OF THE PRELOAD SURFACE ARE EXPECTED TO BE LOWER THAN SHOWN. THE CONTRACTOR SHALL CONFIRM ALL EXISTING PRE-LOAD LEVELS ON SITE PRIOR TO CONSTRUCTION.

LEGEND	
PRELOAD DESIGN SURFACE	—
EARLY WORKS DESIGN	- - - - -
LANDSCAPE MOUND SURFACE	—
EXISTING SURFACE	- - - - -

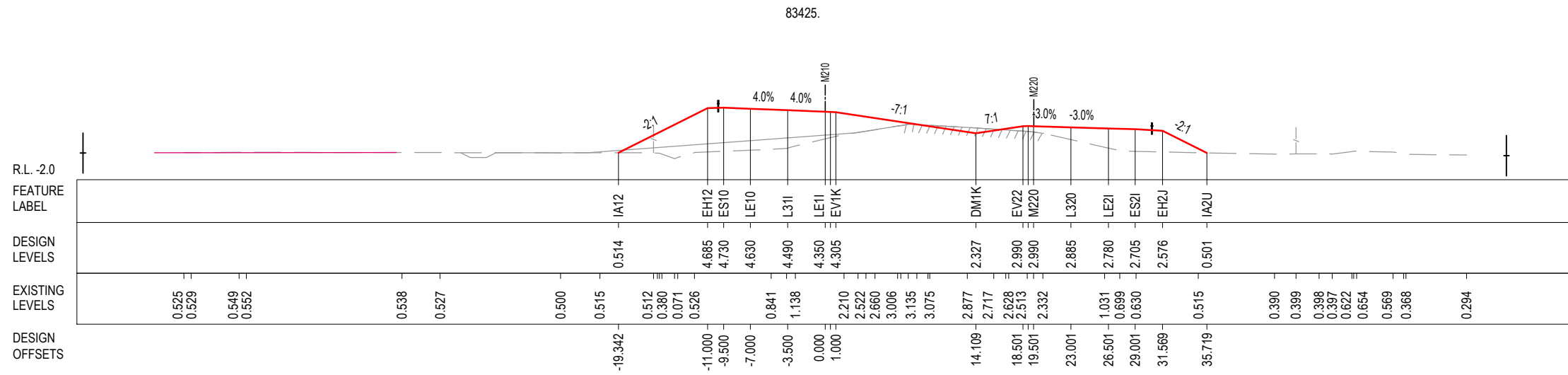
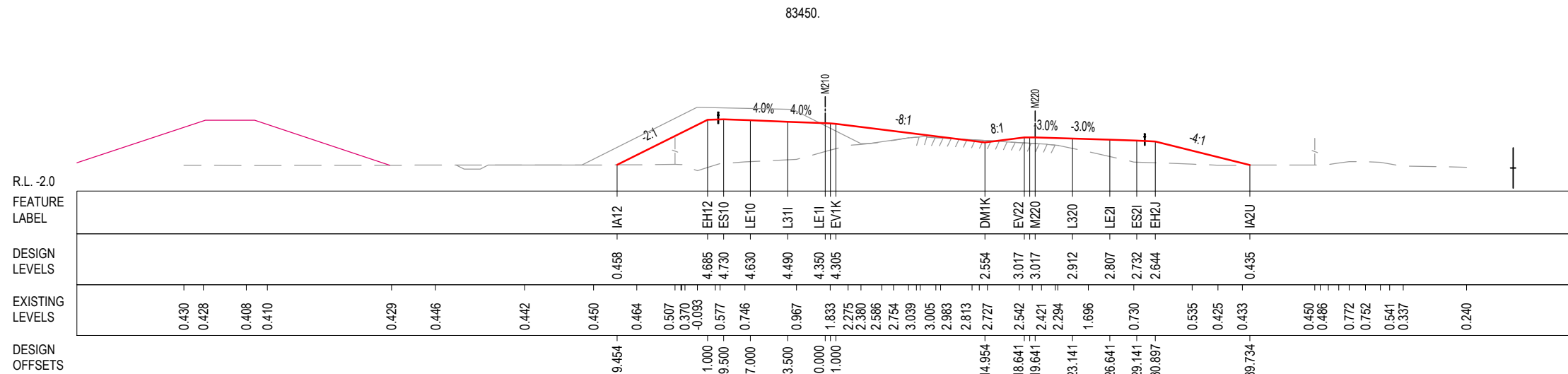
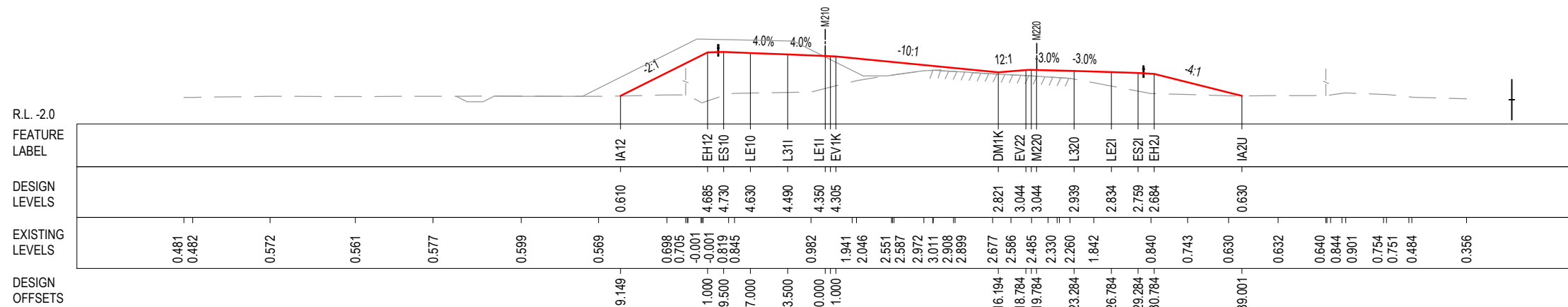
ACCEPTED FOR CONSTRUCTION

*Disclaimer: This information is to be used only for the purpose of inspecting fixing or varying road levels in accordance with Part 3 of the Roads Act 1993. In some locations the road configuration has been refined without impacting the road level.

DESIGN LOT CODE B-81-RA-01		DESIGN MODEL FILE(S) USED FOR DOCUMENTATION OF THIS DRAWING W2B-ABJ-B-RA-MOD-09001_WEEK_53		PLOT DATE / TIME 19/12/16 9:20:07 AM James Terpening		PLOT BY		CLIENT		CLARENCE VALLEY COUNCIL HW10 - PACIFIC HIGHWAY UPGRADE MACLEAN TO DEVILS PULPIT PORTION B CONTROL LINE M210 CROSS SECTIONS RA01		A3
AMENDMENT / REVISION DESCRIPTION		SCALES ON A3 SIZE DRAWING		DRAWINGS / DESIGN PREPARED BY		TITLE		NSW GOVERNMENT Transport Roads & Maritime Services		RMS REGISTRATION No. DS2016/000619		PART
ISSUED FOR CONSTRUCTION		0 5 10 15 20 25 SCALE 1:500m		ARCADIS Beca		DANIEL BEGOS 16.12.16		PREPARED FOR		SHEET No. 25 of 99		ISSUE
		CO-ORDINATE SYSTEM MGA ZONE 56		HEIGHT DATUM AHD		CRAIG DUNNINGHAM 16.12.16		PACIFIC HIGHWAY OFFICE		ISSUED FOR CONSTRUCTION		A
						ANDREW FRITH 16.12.16				SF2015/118045		RA-B-17125
						RICHARD NOBLE 16.12.16				RA-B-17125		
						DAVID GREY 16.12.16						
						GREG RIORDAN 16.12.16						

MAY BE INCOMPLETE IF COPIED

C:\Project\wise\W2B\Working_Drawings_RA01\W2B-ABJ-B-RA-DRG-17126.dwg
IN A3 SIZE ORIGINAL



NOTES

1. THE PRELOAD SURFACE AS SHOWN ON THE CROSS SECTIONS IS BASED ON THE DESIGN PRELOAD LEVELS AT THE TIME THE PRELOAD MATERIAL WAS PLACED. SOME SETTLEMENT IS EXPECTED TO HAVE OCCURRED THROUGH THESE ZONES AND AS SUCH THE EXISTING LEVELS OF THE PRELOAD SURFACE ARE EXPECTED TO BE LOWER THAN SHOWN. THE CONTRACTOR SHALL CONFIRM ALL EXISTING PRE-LOAD LEVELS ON SITE PRIOR TO CONSTRUCTION.

LEGEND	
PRELOAD DESIGN SURFACE	—
EARLY WORKS DESIGN	- - - -
LANDSCAPE MOUND SURFACE	— (pink)
EXISTING SURFACE	- - - - (dashed)

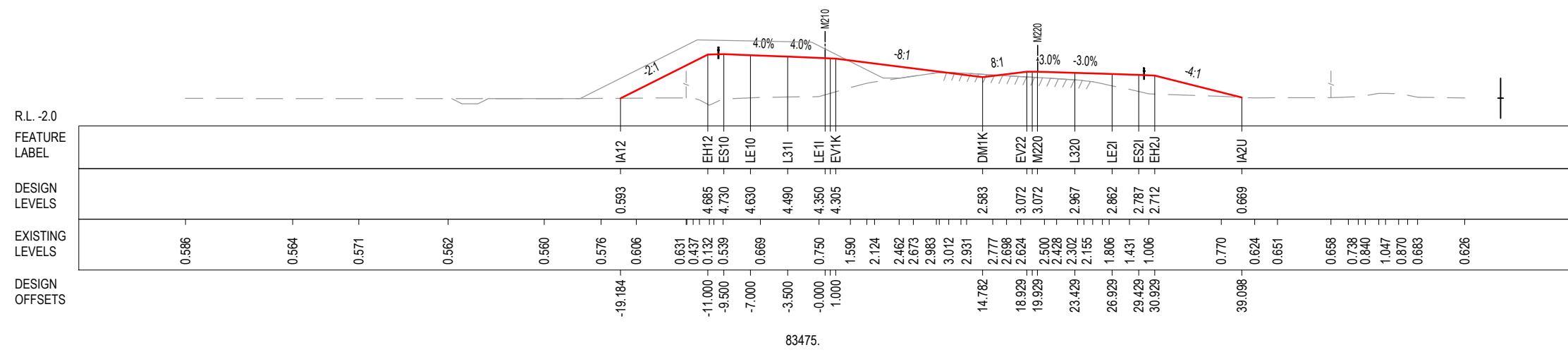
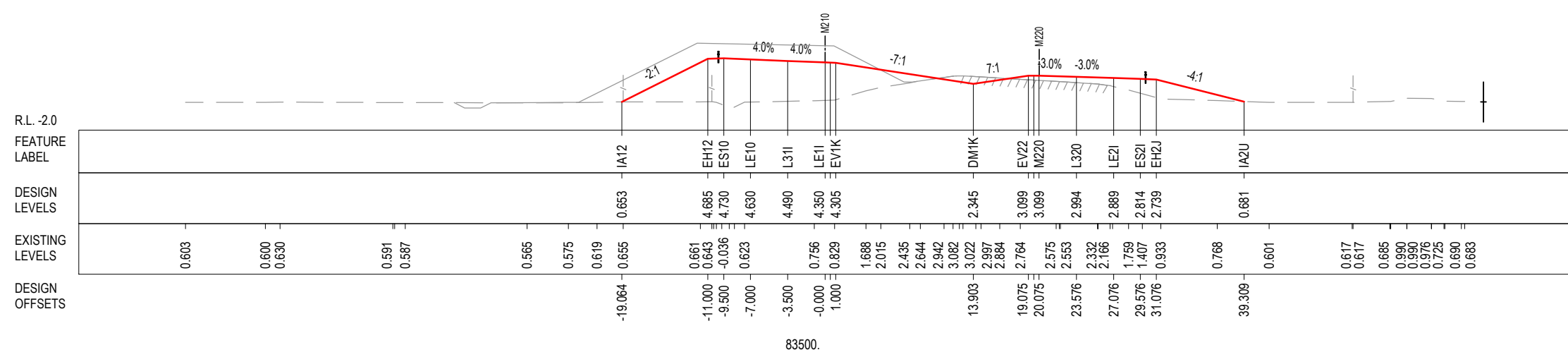
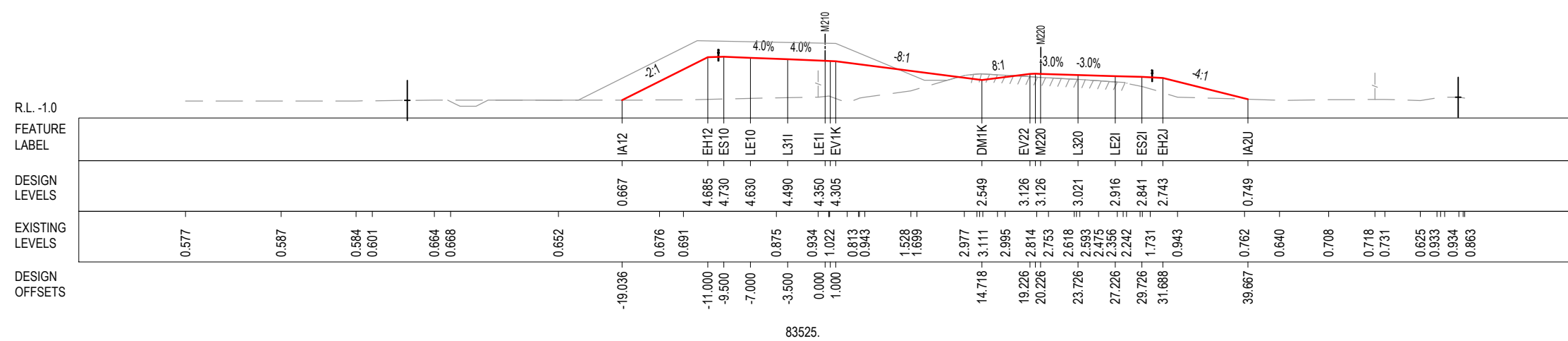
ACCEPTED FOR CONSTRUCTION

***Disclaimer:** This information is to be used only for the purpose of inspecting fixing or varying road levels in accordance with Part 3 of the Roads Act 1993. In some locations the road configuration has been refined without impacting the road level.

DESIGN LOT CODE B-81-RA-01	DESIGN MODEL FILE(S) USED FOR DOCUMENTATION OF THIS DRAWING W2B-ABJ-B-RA-MOD-09001_WEEK_53	PLOT DATE / TIME 19/12/16 9:20:10 AM James Terpening	PLOT BY	CLIENT	CLARENCE VALLEY COUNCIL HW10 - PACIFIC HIGHWAY UPGRADE MACLEAN TO DEVILS PULPIT PORTION B CONTROL LINE M210 CROSS SECTIONS RA01	A3	
AMENDMENT / REVISION DESCRIPTION	WVR No. APPROVAL	TITLE	NAME	DATE	RMS REGISTRATION No. DS2016/000619	PART 1	
ISSUED FOR CONSTRUCTION	D.G.	SCALE ON A3 SIZE DRAWING	0 5 10 15 20 25	SCALE 1:500m	ISSUE STATUS	ISSUE	
		CO-ORDINATE SYSTEM	MGA ZONE 56	HEIGHT DATUM	AHD	EDMS No. SF2015/118045	
		ARCADIS	ABJV	Beca	PACIFIC HIGHWAY OFFICE	SHEET No. RA-B-17126	
		DRAWN	DANIEL BEGOS	16.12.16		A	
		DRG CHECK	CRAIG DUNNINGHAM	16.12.16			
		DESIGN	ANDREW FRITH	16.12.16			
		DESIGN CHECK	RICHARD NOBLE	16.12.16			
		DESIGN MNGR	DAVID GREY	16.12.16			
		PROJECT MNGR	GREG RIORDAN	16.12.16			
		NSW GOVERNMENT	Transport Roads & Maritime Services				
		© Roads and Maritime Services					

MAY BE INCOMPLETE IF COPIED
 11 ON A3 SIZE ORIGINAL

C:\Project\wise\W2B\Working_Drawings_RA01\W2B-ABJ-B-RA-DRG-17127.dwg



NOTES
 1. THE PRELOAD SURFACE AS SHOWN ON THE CROSS SECTIONS IS BASED ON THE PRELOAD DESIGN LEVELS AT THE TIME THE PRELOAD MATERIAL WAS PLACED. SOME SETTLEMENT IS EXPECTED TO HAVE OCCURRED THROUGH THESE ZONES AND AS SUCH THE EXISTING LEVELS OF THE PRELOAD SURFACE ARE EXPECTED TO BE LOWER THAN SHOWN. THE CONTRACTOR SHALL CONFIRM ALL EXISTING PRE-LOAD LEVELS ON SITE PRIOR TO CONSTRUCTION.

LEGEND

PRELOAD DESIGN SURFACE	—
EARLY WORKS DESIGN	- - - -
LANDSCAPE MOUND SURFACE	—
EXISTING SURFACE	- - - -

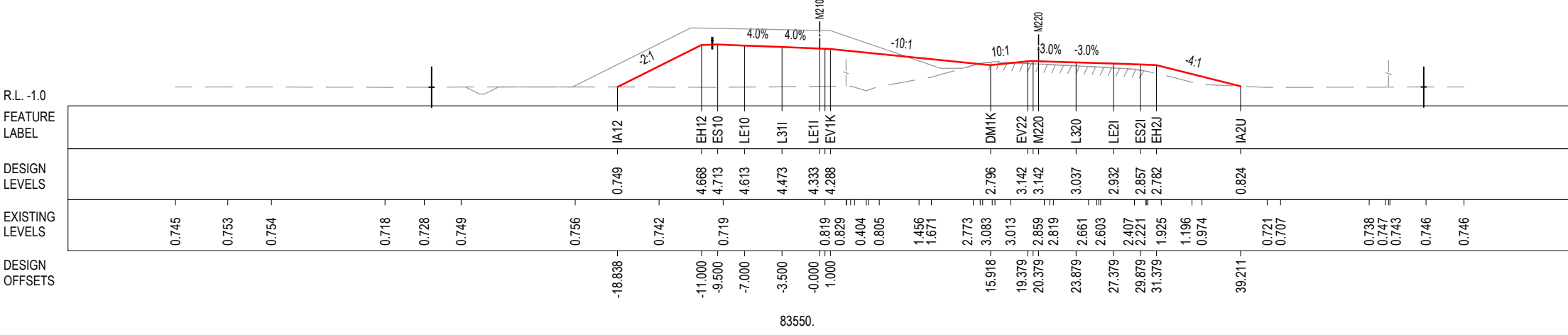
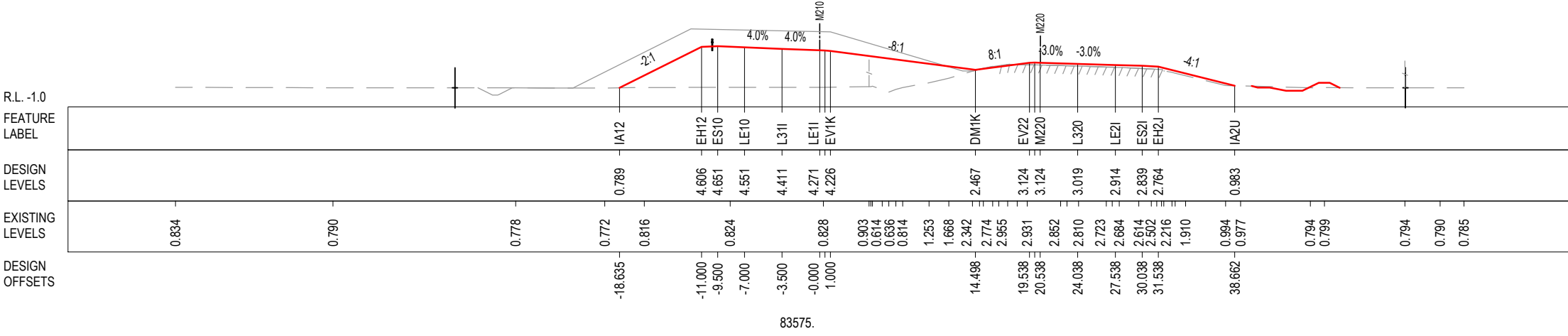
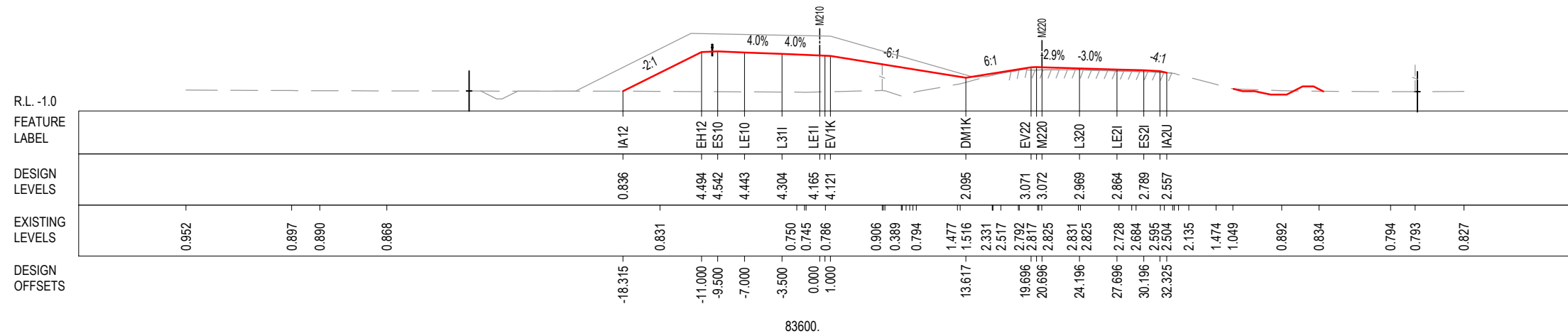
***Disclaimer:** This information is to be used only for the purpose of inspecting fixing or varying road levels in accordance with Part 3 of the Roads Act 1993. In some locations the road configuration has been refined without impacting the road level.

ACCEPTED FOR CONSTRUCTION

DESIGN LOT CODE B-81-RA-01	DESIGN MODEL FILE(S) USED FOR DOCUMENTATION OF THIS DRAWING W2B-ABJ-B-RA-MOD-09001_WEEK_53	PLOT DATE / TIME 19/12/16 9:20:12 AM	PLOT BY James Terpening	CLIENT CLARENCE VALLEY COUNCIL HW10 - PACIFIC HIGHWAY UPGRADE MACLEAN TO DEVILS PULPIT PORTION B CONTROL LINE M210 CROSS SECTIONS RA01	A3
AMENDMENT / REVISION DESCRIPTION ISSUED FOR CONSTRUCTION	WVR No. APPROVAL D.G.	SCALES ON A3 SIZE DRAWING 0 5 10 15 20 25 SCALE 1:500m	DRAWINGS / DESIGN PREPARED BY ARCADIS Beca	NSW GOVERNMENT Transport Roads & Maritime Services	RMS REGISTRATION No. DS2016/000619
	CO-ORDINATE SYSTEM MGA ZONE 56	HEIGHT DATUM AHD	TITLE DRAWN DRG CHECK DESIGN DESIGN CHECK DESIGN MNGR PROJECT MNGR	PREPARED FOR PACIFIC HIGHWAY OFFICE	SHEET No. 27 of 99 PART 1 ISSUE A
			NAME DANIEL BEGOS CRAIG DUNNINGHAM ANDREW FRITH RICHARD NOBLE DAVID GREY GREG RIORDAN	DATE 16.12.16 16.12.16 16.12.16 16.12.16 16.12.16 16.12.16	ISSUE STATUS ISSUED FOR CONSTRUCTION
					EDMS No. SF2015/118045
					SHEET No. RA-B-17127

MAY BE INCOMPLETE IF COPIED

C:\Project\wise\W2B\Working_Drawings_RA01\W2B-ABJ-B-RA-DRG-17128.dwg
11 ON A3 SIZE ORIGINAL



NOTES

1. THE PRELOAD SURFACE AS SHOWN ON THE CROSS SECTIONS IS BASED ON THE DESIGN PRELOAD LEVELS AT THE TIME THE PRELOAD MATERIAL WAS PLACED. SOME SETTLEMENT IS EXPECTED TO HAVE OCCURRED THROUGH THESE ZONES AND AS SUCH THE EXISTING LEVELS OF THE PRELOAD SURFACE ARE EXPECTED TO BE LOWER THAN SHOWN. THE CONTRACTOR SHALL CONFIRM ALL EXISTING PRE-LOAD LEVELS ON SITE PRIOR TO CONSTRUCTION.

LEGEND	
PRELOAD DESIGN SURFACE	—
EARLY WORKS DESIGN	- - - - -
LANDSCAPE MOUND SURFACE	—
EXISTING SURFACE	—

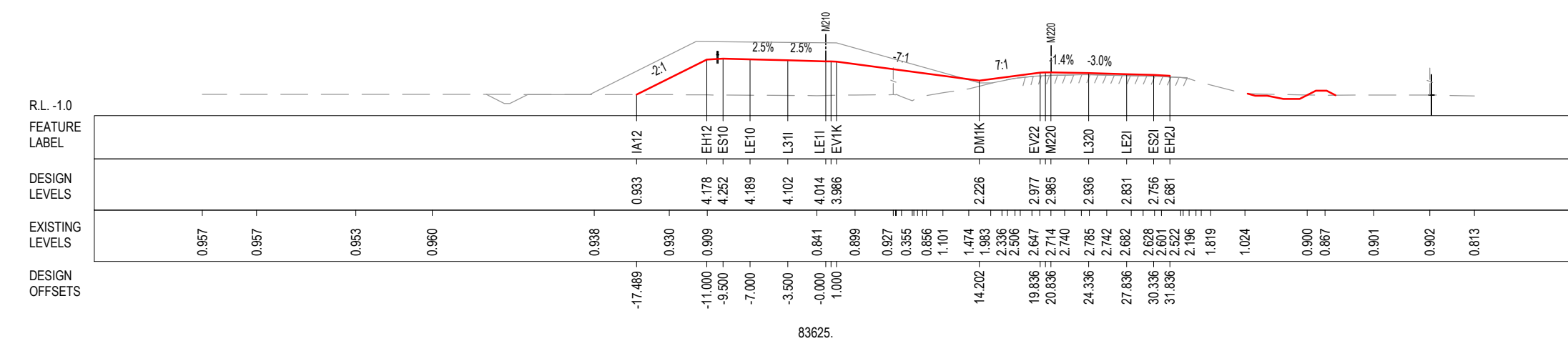
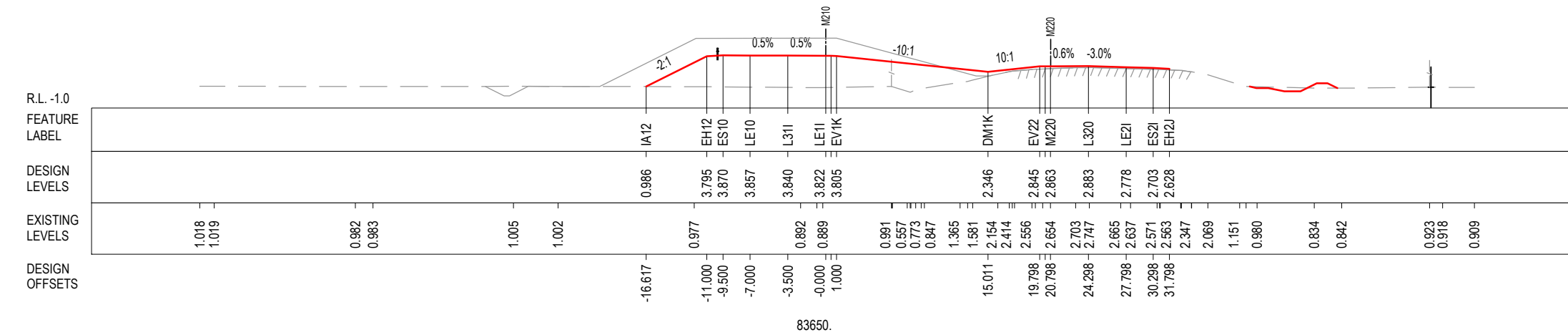
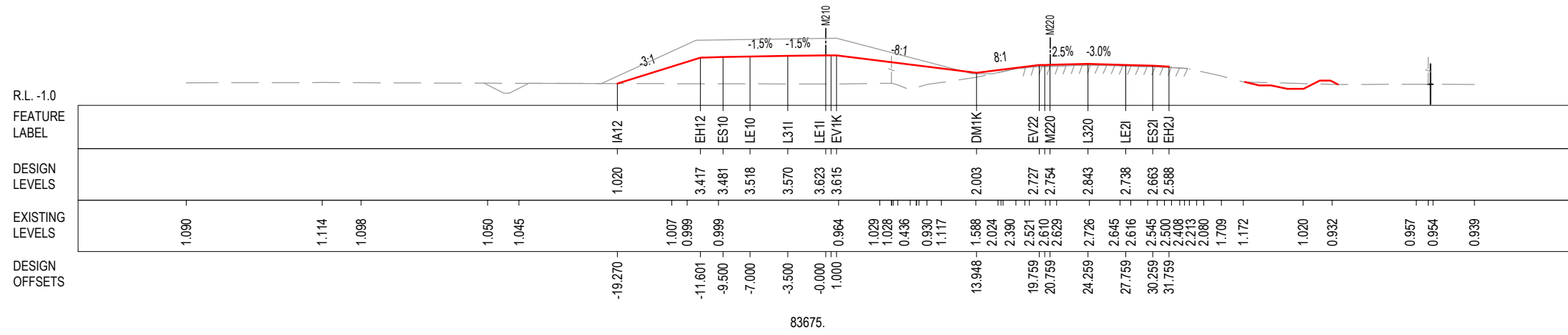
ACCEPTED FOR CONSTRUCTION

***Disclaimer:** This information is to be used only for the purpose of inspecting fixing or varying road levels in accordance with Part 3 of the Roads Act 1993. In some locations the road configuration has been refined without impacting the road level.

DESIGN LOT CODE B-81-RA-01	DESIGN MODEL FILE(S) USED FOR DOCUMENTATION OF THIS DRAWING W2B-ABJ-B-RA-MOD-09001_WEEK_53	PLOT DATE / TIME 19/12/16 9:20:15 AM James Terpening	PLOT BY	CLIENT	CLARENCE VALLEY COUNCIL HW10 - PACIFIC HIGHWAY UPGRADE MACLEAN TO DEVILS PULPIT PORTION B CONTROL LINE M210 CROSS SECTIONS RA01	A3
AMENDMENT / REVISION DESCRIPTION ISSUED FOR CONSTRUCTION	WVR No. APPROVAL D.G.	SCALES ON A3 SIZE DRAWING 0 5 10 15 20 25 SCALE 1:500m	DRAWINGS / DESIGN PREPARED BY ARCADIS Beca	TITLE NAME DATE	NSW GOVERNMENT Transport Roads & Maritime Services	RMS REGISTRATION No. DS2016/000619
	CO-ORDINATE SYSTEM MGA ZONE 56	HEIGHT DATUM AHD	DESIGN MNGR PROJECT MNGR	DAVID GREY GREG RIORDAN	PREPARED FOR PACIFIC HIGHWAY OFFICE	SHEET No. 28 of 99 PART 1 ISSUE A
						ISSUE STATUS ISSUED FOR CONSTRUCTION
						EDMS No. SF2015/118045
						SHEET No. RA-B-17128

MAY BE INCOMPLETE IF COPIED
 11 ON A3 SIZE ORIGINAL

C:\Project\wise\W2B\Working_Drawings_RA01\W2B-ABJ-B-RA-DRG-17129.dwg



NOTES

1. THE PRELOAD SURFACE AS SHOWN ON THE CROSS SECTIONS IS BASED ON THE DESIGN PRELOAD LEVELS AT THE TIME THE PRELOAD MATERIAL WAS PLACED. SOME SETTLEMENT IS EXPECTED TO HAVE OCCURRED THROUGH THESE ZONES AND AS SUCH THE EXISTING LEVELS OF THE PRELOAD SURFACE ARE EXPECTED TO BE LOWER THAN SHOWN. THE CONTRACTOR SHALL CONFIRM ALL EXISTING PRE-LOAD LEVELS ON SITE PRIOR TO CONSTRUCTION.

LEGEND	
PRELOAD DESIGN SURFACE	—
EARLY WORKS DESIGN	- - - - -
LANDSCAPE MOUND SURFACE	—
EXISTING SURFACE	—

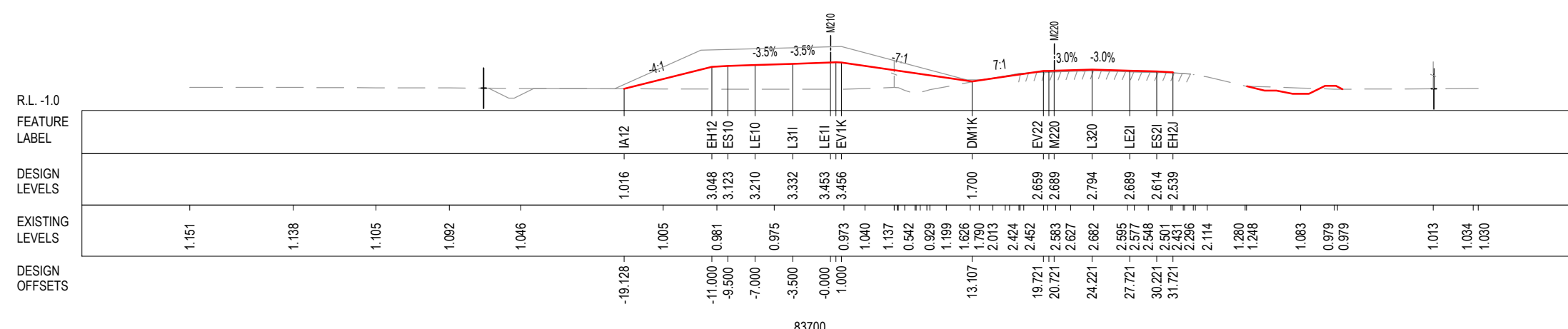
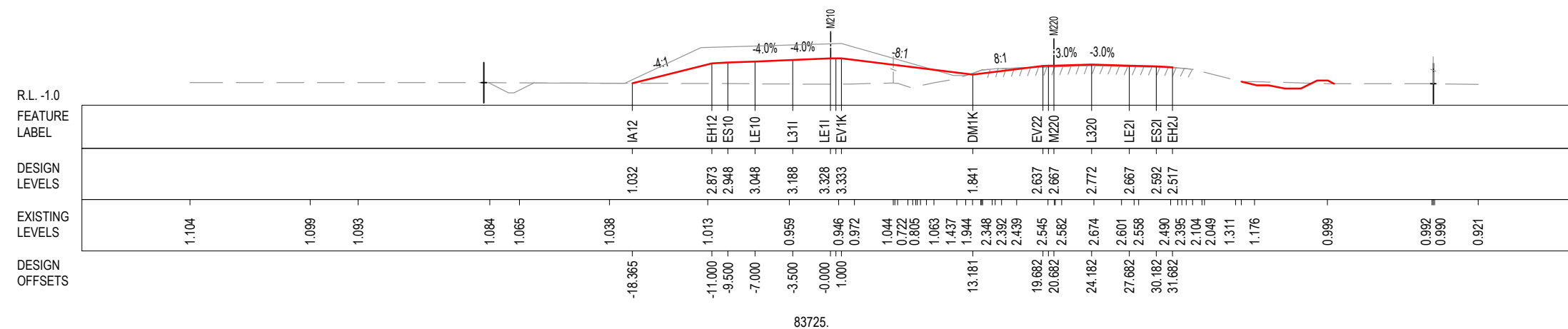
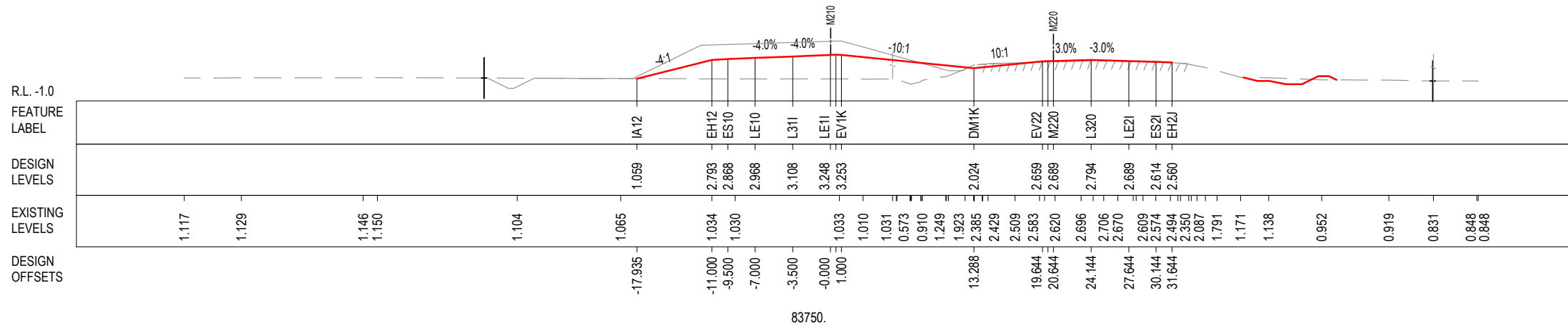
ACCEPTED FOR CONSTRUCTION

***Disclaimer:** This information is to be used only for the purpose of inspecting fixing or varying road levels in accordance with Part 3 of the Roads Act 1993. In some locations the road configuration has been refined without impacting the road level.

DESIGN LOT CODE B-81-RA-01	DESIGN MODEL FILE(S) USED FOR DOCUMENTATION OF THIS DRAWING W2B-ABJ-B-RA-MOD-09001_WEEK_53	PLOT DATE / TIME 19/12/16 9:20:17 AM	PLOT BY James Terpening	CLIENT CLARENCE VALLEY COUNCIL HW10 - PACIFIC HIGHWAY UPGRADE MACLEAN TO DEVILS PULPIT PORTION B CONTROL LINE M210 CROSS SECTIONS RA01	A3
AMENDMENT / REVISION DESCRIPTION ISSUED FOR CONSTRUCTION	WVR No. APPROVAL D.G.	SCALES ON A3 SIZE DRAWING 0 5 10 15 20 25 SCALE 1:500m	DRAWINGS / DESIGN PREPARED BY ARCADIS Beca	TITLE DRAWN DANIEL BEGOS 16.12.16 DRG CHECK CRAIG DUNNINGHAM 16.12.16 DESIGN ANDREW FRITH 16.12.16 DESIGN CHECK RICHARD NOBLE 16.12.16 DESIGN MNGR DAVID GREY 16.12.16 PROJECT MNGR GREG RIORDAN 16.12.16	PREPARED FOR PACIFIC HIGHWAY OFFICE
CO-ORDINATE SYSTEM MGA ZONE 56	HEIGHT DATUM AHD	NSW GOVERNMENT Transport Roads & Maritime Services	RMS REGISTRATION No. DS2016/000619	ISSUE STATUS ISSUED FOR CONSTRUCTION	EDMS No. SF2015/118045
			SHEET No. RA-B-17129	ISSUE A	PART 1

MAY BE INCOMPLETE IF COPIED
 11 ON A3 SIZE ORIGINAL

C:\Project\wise\W2B\Working\Drawings_RA01\W2B-ABJ-B-RA-DRG-17130.dwg



NOTES

1. THE PRELOAD SURFACE AS SHOWN ON THE CROSS SECTIONS IS BASED ON THE DESIGN PRELOAD LEVELS AT THE TIME THE PRELOAD MATERIAL WAS PLACED. SOME SETTLEMENT IS EXPECTED TO HAVE OCCURRED THROUGH THESE ZONES AND AS SUCH THE EXISTING LEVELS OF THE PRELOAD SURFACE ARE EXPECTED TO BE LOWER THAN SHOWN. THE CONTRACTOR SHALL CONFIRM ALL EXISTING PRE-LOAD LEVELS ON SITE PRIOR TO CONSTRUCTION.

LEGEND	
PRELOAD DESIGN SURFACE	—
EARLY WORKS DESIGN	- - - - -
LANDSCAPE MOUND SURFACE	—
EXISTING SURFACE	- - - - -

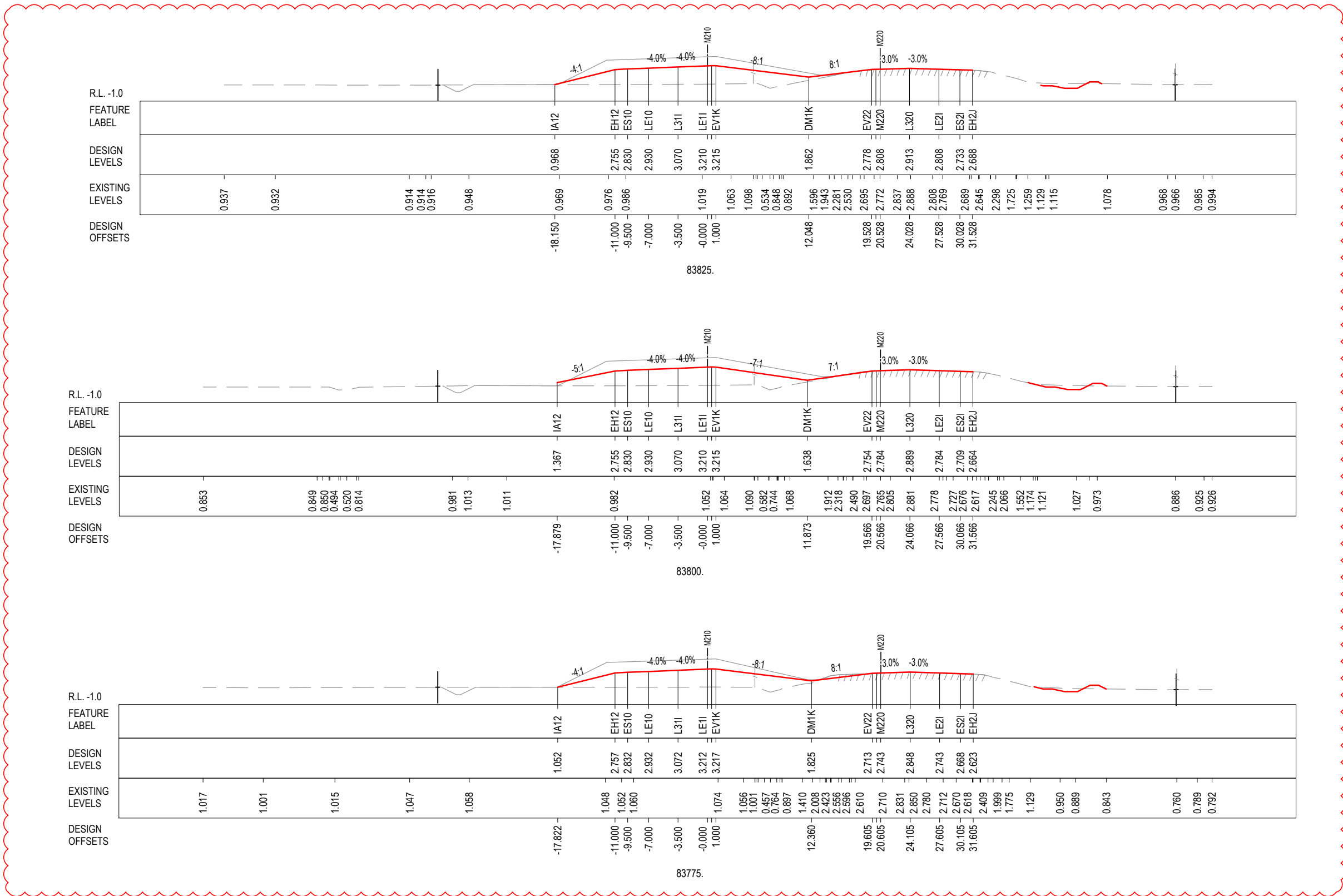
ACCEPTED FOR CONSTRUCTION

***Disclaimer:** This information is to be used only for the purpose of inspecting fixing or varying road levels in accordance with Part 3 of the Roads Act 1993. In some locations the road configuration has been refined without impacting the road level.

DESIGN LOT CODE B-81-RA-01	DESIGN MODEL FILE(S) USED FOR DOCUMENTATION OF THIS DRAWING W2B-ABJ-B-RA-MOD-09001_WEEK_53	PLOT DATE / TIME 19/12/16 9:20:20 AM James Terpening	PLOT BY	CLIENT CLARENCE VALLEY COUNCIL HW10 - PACIFIC HIGHWAY UPGRADE MACLEAN TO DEVILS PULPIT PORTION B CONTROL LINE M210 CROSS SECTIONS RA01	A3
AMENDMENT / REVISION DESCRIPTION	WVR No. APPROVAL	SCALES ON A3 SIZE DRAWING 0 5 10 15 20 25 SCALE 1:500m	DRAWINGS / DESIGN PREPARED BY ARCADIS Beca	NSW GOVERNMENT Transport Roads & Maritime Services	RMS REGISTRATION No. DS2016/000619
ISSUED FOR CONSTRUCTION	D.G.	CO-ORDINATE SYSTEM MGA ZONE 56	HEIGHT DATUM AHD	PREPARED FOR PACIFIC HIGHWAY OFFICE	SHEET No. 30 of 99 PART 1 ISSUE A
					ISSUE STATUS ISSUED FOR CONSTRUCTION
					EDMS No. SF2015/118045
					SHEET No. RA-B-17130
					© Roads and Maritime Services

MAY BE INCOMPLETE IF COPIED
 ON A3 SIZE ORIGINAL

C:\Project\wise\W2B\Working_Drawings_RA01\W2B-ABJ-B-RA-MOD-09001_WEEK_58-17131.dwg



B

***Disclaimer:** This information is to be used only for the purpose of inspecting fixing or varying road levels in accordance with Part 3 of the Roads Act 1993. In some locations the road configuration has been refined without impacting the road level.

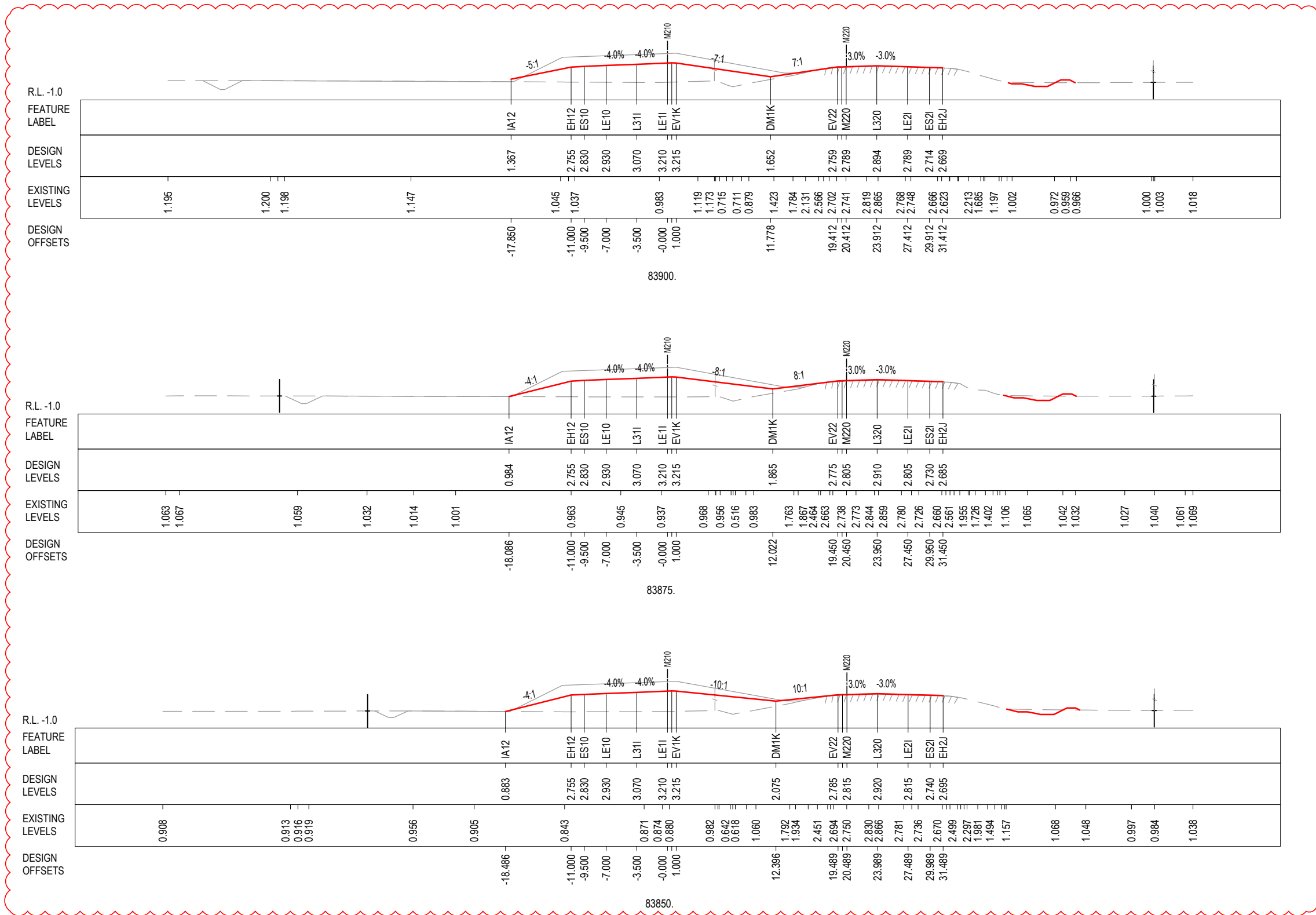
NOTES

1. THE PRELOAD SURFACE AS SHOWN ON THE CROSS SECTIONS IS BASED ON THE DESIGN PRELOAD LEVELS AT THE TIME THE PRELOAD MATERIAL WAS PLACED. SOME SETTLEMENT IS EXPECTED TO HAVE OCCURRED THROUGH THESE ZONES AND AS SUCH THE EXISTING LEVELS OF THE PRELOAD SURFACE ARE EXPECTED TO BE LOWER THAN SHOWN. THE CONTRACTOR SHALL CONFIRM ALL EXISTING PRE-LOAD LEVELS ON SITE PRIOR TO CONSTRUCTION.

LEGEND	
PRELOAD DESIGN SURFACE	—
EARLY WORKS DESIGN	- - - -
LANDSCAPE MOUND SURFACE	—
EXISTING SURFACE	—

DESIGN LOT CODE B-81-RA-01		DESIGN MODEL FILE(S) USED FOR DOCUMENTATION OF THIS DRAWING W2B-ABJ-B-RA-MOD-09001_WEEK_58		PLOT DATE / TIME 03/02/17 8:53:26 AM James Terpening		PLOT BY		CLIENT		CLARENCE VALLEY COUNCIL HW10 - PACIFIC HIGHWAY UPGRADE MACLEAN TO DEVILS PULPIT PORTION B CONTROL LINE M210 CROSS SECTIONS RA01		A3
AMENDMENT / REVISION DESCRIPTION		SCALES ON A3 SIZE DRAWING		DRAWINGS / DESIGN PREPARED BY		TITLE		NSW GOVERNMENT Transport Roads & Maritime Services		RMS REGISTRATION No. DS2016/000619		PART 1
ISSUED FOR CONSTRUCTION		0 5 10 15 20 25 SCALE 1:500m		ARCADIS Beca ABJV		DRAWN: DANIEL BEGOS 03.02.17		PREPARED FOR		SHEET No. 31 of 99		ISSUE
POST ISSUED FOR CONSTRUCTION		CO-ORDINATE SYSTEM MGA ZONE 56		HEIGHT DATUM AHD		DRG CHECK: CRAIG DUNNINGHAM 03.02.17		PACIFIC HIGHWAY OFFICE		ISSUE STATUS ISSUED FOR CONSTRUCTION		B
						DESIGN: ANDREW FRITH 03.02.17				EDMS No. SF2015/118045		RA-B-17131
						DESIGN CHECK: RICHARD NOBLE 03.02.17				SHEET No. RA-B-17131		
						DESIGN MNGR: DAVID GREY 03.02.17				© Roads and Maritime Services		
						PROJECT MNGR: GREG RIORDAN 03.02.17						

MAY BE INCOMPLETE IF COPIED
 11 ON A3 SIZE ORIGINAL
 C:\Project\wise\W2B\Working_Drawings_RA01\W2B-ABJ-B-RA-MOD-09001-17132.dwg



B

NOTES

1. THE PRELOAD SURFACE AS SHOWN ON THE CROSS SECTIONS IS BASED ON THE DESIGN PRELOAD LEVELS AT THE TIME THE PRELOAD MATERIAL WAS PLACED. SOME SETTLEMENT IS EXPECTED TO HAVE OCCURRED THROUGH THESE ZONES AND AS SUCH THE EXISTING LEVELS OF THE PRELOAD SURFACE ARE EXPECTED TO BE LOWER THAN SHOWN. THE CONTRACTOR SHALL CONFIRM ALL EXISTING PRE-LOAD LEVELS ON SITE PRIOR TO CONSTRUCTION.

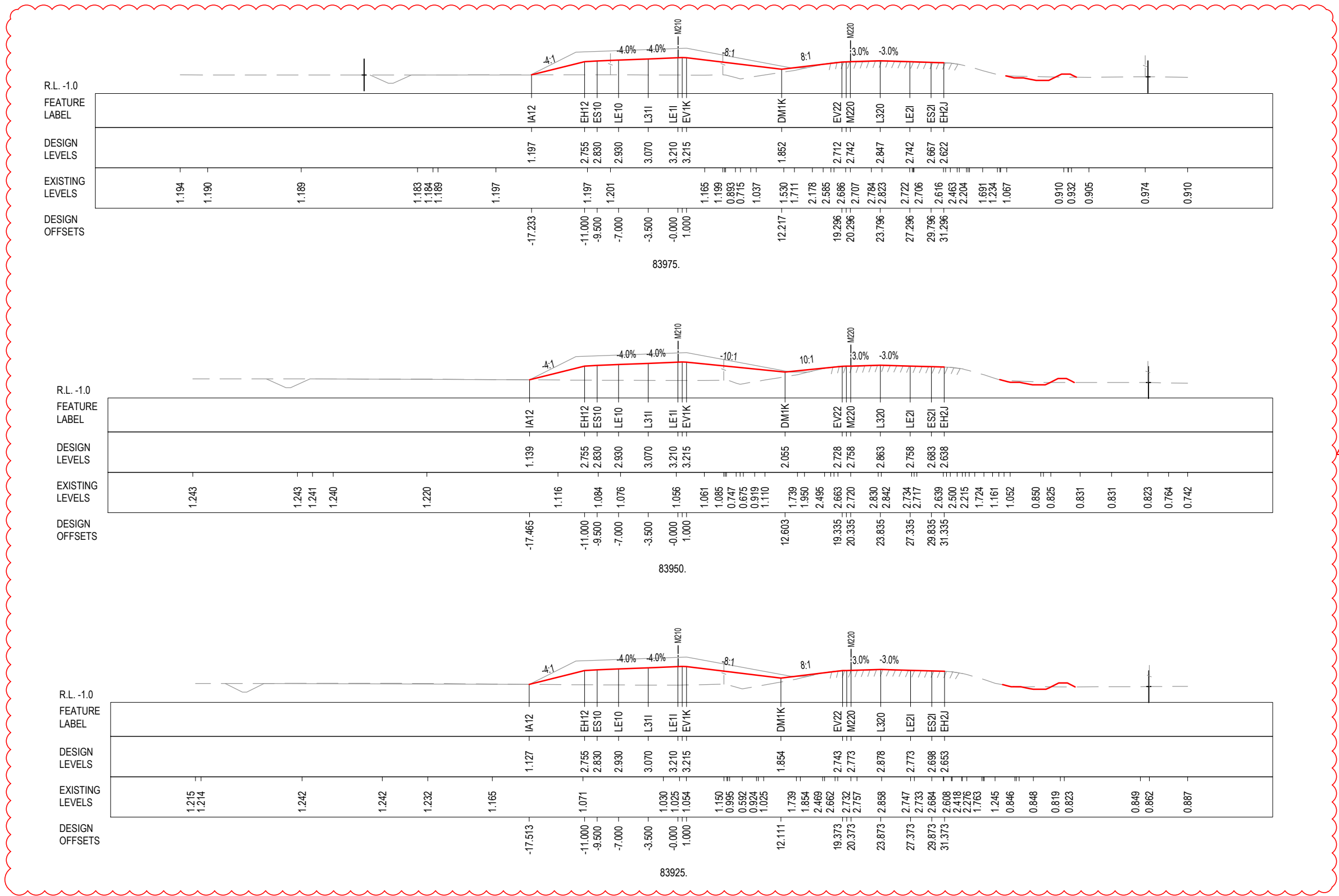
LEGEND	
PRELOAD DESIGN SURFACE	—
EARLY WORKS DESIGN	- - - - -
LANDSCAPE MOUND SURFACE	—
EXISTING SURFACE	- - - - -

***Disclaimer:** This information is to be used only for the purpose of inspecting fixing or varying road levels in accordance with Part 3 of the Roads Act 1993. In some locations the road configuration has been refined without impacting the road level.

DESIGN LOT CODE B-81-RA-01		DESIGN MODEL FILE(S) USED FOR DOCUMENTATION OF THIS DRAWING W2B-ABJ-B-RA-MOD-09001_WEEK_58		PLOT DATE / TIME 03/02/17 8:53:28 AM James Terpening		PLOT BY		CLIENT		CLARENCE VALLEY COUNCIL HW10 - PACIFIC HIGHWAY UPGRADE MACLEAN TO DEVILS PULPIT PORTION B CONTROL LINE M210 CROSS SECTIONS RA01		A3
AMENDMENT / REVISION DESCRIPTION		SCALES ON A3 SIZE DRAWING		DRAWINGS / DESIGN PREPARED BY		TITLE		NSW GOVERNMENT Transport Roads & Maritime Services		RMS REGISTRATION No. DS2016/000619		PART 1
ISSUED FOR CONSTRUCTION		0 5 10 15 20 25 SCALE 1:500m		ARCADIS Beca ABJV		DRAWN: DANIEL BEGOS 03.02.17		PREPARED FOR		ISSUE STATUS		ISSUE
POST ISSUED FOR CONSTRUCTION		CO-ORDINATE SYSTEM MGA ZONE 56		HEIGHT DATUM AHD		DRG CHECK: CRAIG DUNNINGHAM 03.02.17		PACIFIC HIGHWAY OFFICE		ISSUED FOR CONSTRUCTION		B
						DESIGN: ANDREW FRITH 03.02.17				EDMS No. SF2015/118045		RA-B-17132
						DESIGN CHECK: RICHARD NOBLE 03.02.17				SHEET No.		
						DESIGN MNGR: DAVID GREY 03.02.17				RA-B-17132		
						PROJECT MNGR: GREG RIORDAN 03.02.17				© Roads and Maritime Services		

MAY BE INCOMPLETE IF COPIED
 ON A3 SIZE ORIGINAL

C:\Projectwise\W2B\Working_Drawings_RA01\W2B-ABJ-B-RA-DRG-17133.dwg



B

***Disclaimer:** This information is to be used only for the purpose of inspecting fixing or varying road levels in accordance with Part 3 of the Roads Act 1993. In some locations the road configuration has been refined without impacting the road level.

NOTES

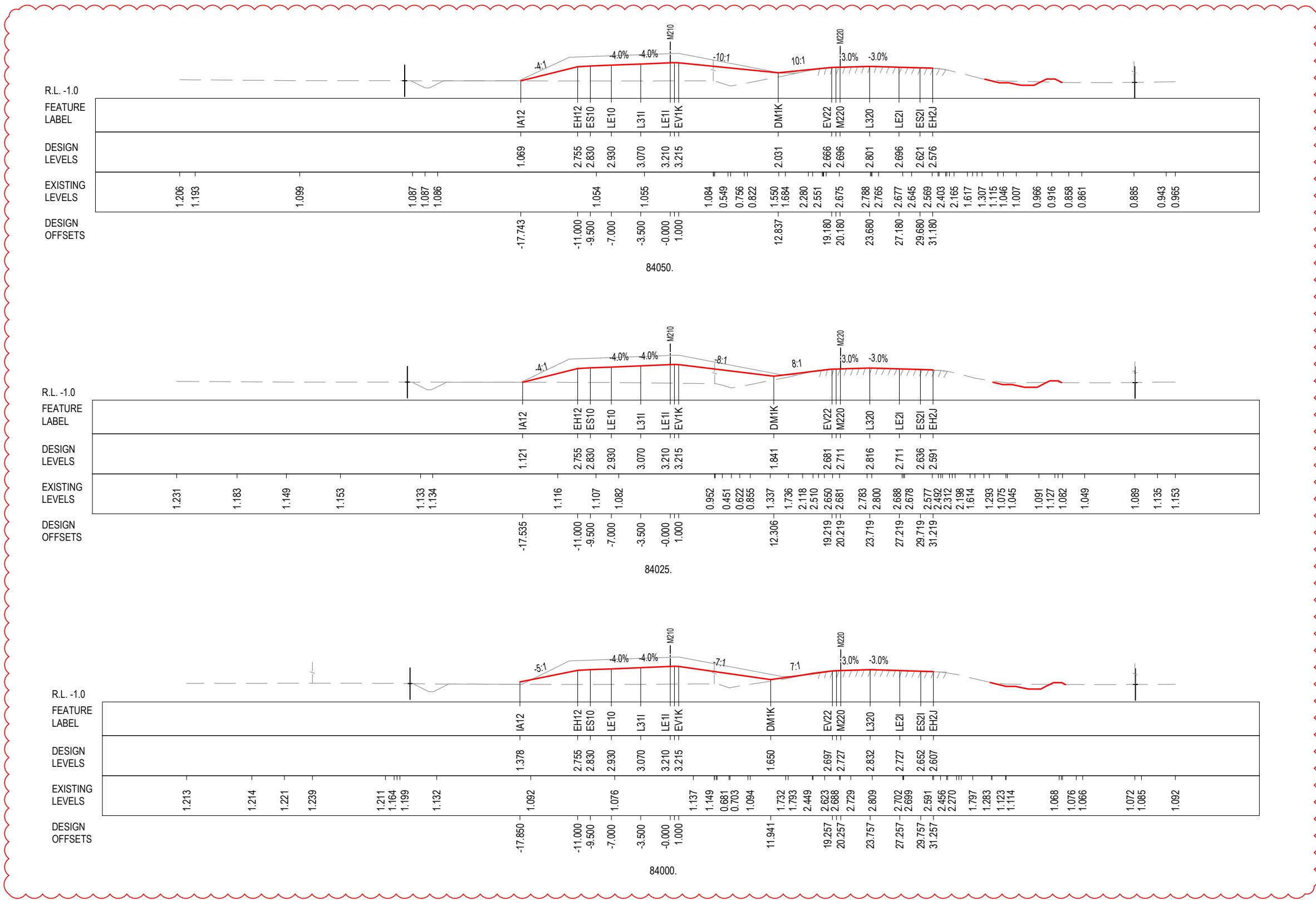
1. THE PRELOAD SURFACE AS SHOWN ON THE CROSS SECTIONS IS BASED ON THE DESIGN PRELOAD LEVELS AT THE TIME THE PRELOAD MATERIAL WAS PLACED. SOME SETTLEMENT IS EXPECTED TO HAVE OCCURRED THROUGH THESE ZONES AND AS SUCH THE EXISTING LEVELS OF THE PRELOAD SURFACE ARE EXPECTED TO BE LOWER THAN SHOWN. THE CONTRACTOR SHALL CONFIRM ALL EXISTING PRE-LOAD LEVELS ON SITE PRIOR TO CONSTRUCTION.

LEGEND	
PRELOAD DESIGN SURFACE	—
EARLY WORKS DESIGN	- - - - -
LANDSCAPE MOUND SURFACE	—
EXISTING SURFACE	—

DESIGN LOT CODE B-81-RA-01		DESIGN MODEL FILE(S) USED FOR DOCUMENTATION OF THIS DRAWING W2B-ABJ-B-RA-MOD-09001_WEEK_58		PLOT DATE / TIME 03/02/17 8:53:31 AM James Terpening		PLOT BY		CLIENT		CLARENCE VALLEY COUNCIL HW10 - PACIFIC HIGHWAY UPGRADE MACLEAN TO DEVILS PULPIT PORTION B CONTROL LINE M210 CROSS SECTIONS RA01		A3
AMENDMENT / REVISION DESCRIPTION		SCALES ON A3 SIZE DRAWING		DRAWINGS / DESIGN PREPARED BY		TITLE		NSW GOVERNMENT Transport Roads & Maritime Services		RMS REGISTRATION No. DS2016/000619		PART 1
ISSUED FOR CONSTRUCTION		0 5 10 15 20 25 SCALE 1:500m		ARCADIS Beca ABJV		DRAWN: DANIEL BEGOS 03.02.17		PREPARED FOR		ISSUE STATUS		ISSUE
POST ISSUED FOR CONSTRUCTION		CO-ORDINATE SYSTEM MGA ZONE 56		HEIGHT DATUM AHD		DRG CHECK: CRAIG DUNNINGHAM 03.02.17		PACIFIC HIGHWAY OFFICE		ISSUED FOR CONSTRUCTION		B
						DESIGN: ANDREW FRITH 03.02.17				EDMS No. SF2015/118045		SHEET No. RA-B-17133
						DESIGN CHECK: RICHARD NOBLE 03.02.17						
						DESIGN MNGR: DAVID GREY 03.02.17						
						PROJECT MNGR: GREG RIORDAN 03.02.17						

MAY BE INCOMPLETE IF COPIED
 ON A3 SIZE ORIGINAL

C:\Project\wise\W2B\Working_Drawings_RA01\W2B-ABJ-B-RA-DRG-17134.dwg



B

NOTES

1. THE PRELOAD SURFACE AS SHOWN ON THE CROSS SECTIONS IS BASED ON THE DESIGN PRELOAD LEVELS AT THE TIME THE PRELOAD MATERIAL WAS PLACED. SOME SETTLEMENT IS EXPECTED TO HAVE OCCURRED THROUGH THESE ZONES AND AS SUCH THE EXISTING LEVELS OF THE PRELOAD SURFACE ARE EXPECTED TO BE LOWER THAN SHOWN. THE CONTRACTOR SHALL CONFIRM ALL EXISTING PRE-LOAD LEVELS ON SITE PRIOR TO CONSTRUCTION.

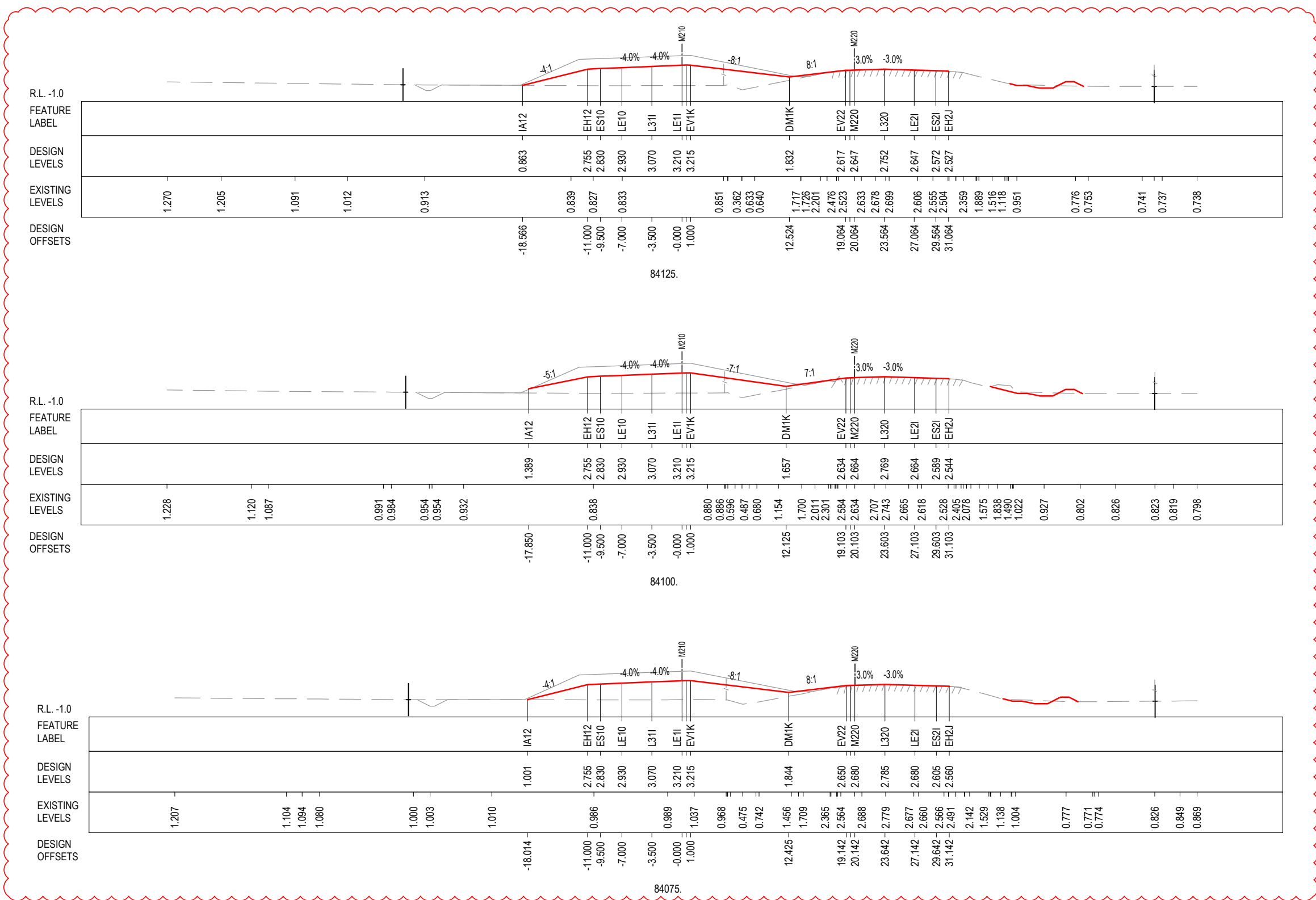
LEGEND	
PRELOAD DESIGN SURFACE	—
EARLY WORKS DESIGN	- - - -
LANDSCAPE MOUND SURFACE	—
EXISTING SURFACE	—

***Disclaimer:** This information is to be used only for the purpose of inspecting fixing or varying road levels in accordance with Part 3 of the Roads Act 1993. In some locations the road configuration has been refined without impacting the road level.

DESIGN LOT CODE B-81-RA-01		DESIGN MODEL FILE(S) USED FOR DOCUMENTATION OF THIS DRAWING W2B-ABJ-B-RA-MOD-09001_WEEK_58		PLOT DATE / TIME 03/02/17 8:53:33 AM James Terpening		PLOT BY		CLIENT		CLARENCE VALLEY COUNCIL HW10 - PACIFIC HIGHWAY UPGRADE MACLEAN TO DEVILS PULPIT PORTION B CONTROL LINE M210 CROSS SECTIONS RA01		A3
AMENDMENT / REVISION DESCRIPTION		SCALES ON A3 SIZE DRAWING		DRAWINGS / DESIGN PREPARED BY		TITLE		NSW GOVERNMENT Transport Roads & Maritime Services		RMS REGISTRATION No. DS2016/000619		PART 1
ISSUED FOR CONSTRUCTION		0 5 10 15 20 25 SCALE 1:500m		ARCADIS Beca		DRAWN DANIEL BEGOS 03.02.17		PREPARED FOR		ISSUE STATUS		ISSUE
POST ISSUED FOR CONSTRUCTION		CO-ORDINATE SYSTEM MGA ZONE 56		HEIGHT DATUM AHD		DRG CHECK CRAIG DUNNINGHAM 03.02.17		PACIFIC HIGHWAY OFFICE		ISSUED FOR CONSTRUCTION		B
						DESIGN ANDREW FRITH 03.02.17				EDMS No. SF2015/118045		SHEET No. RA-B-17134
						DESIGN CHECK RICHARD NOBLE 03.02.17						
						DESIGN MNGR DAVID GREY 03.02.17						
						PROJECT MNGR GREG RIORDAN 03.02.17						

MAY BE INCOMPLETE IF COPIED
 11 ON A3 SIZE ORIGINAL

C:\Project\wise\W2B\Working_Drawings_RA01\W2B-ABJ-B-RA-DRG-17135.dwg



B

***Disclaimer:** This information is to be used only for the purpose of inspecting fixing or varying road levels in accordance with Part 3 of the Roads Act 1993. In some locations the road configuration has been refined without impacting the road level.

NOTES

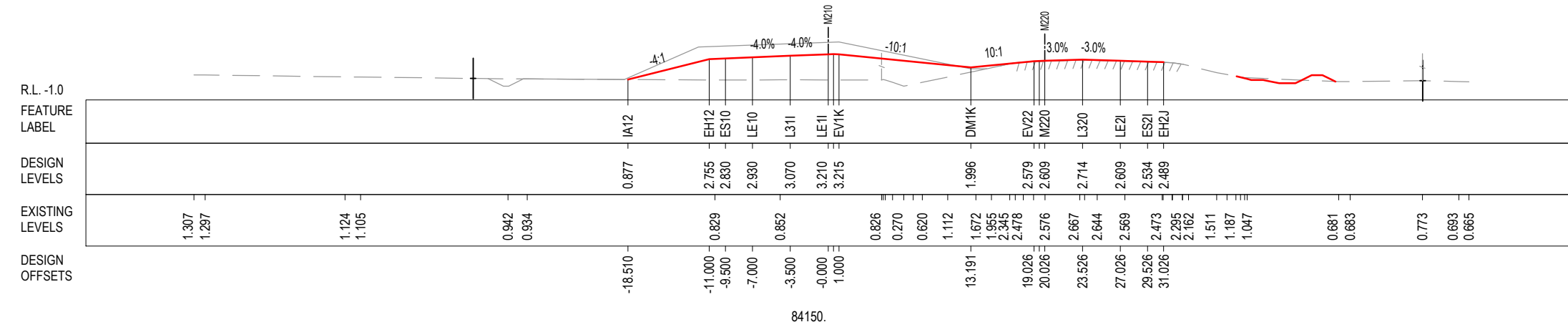
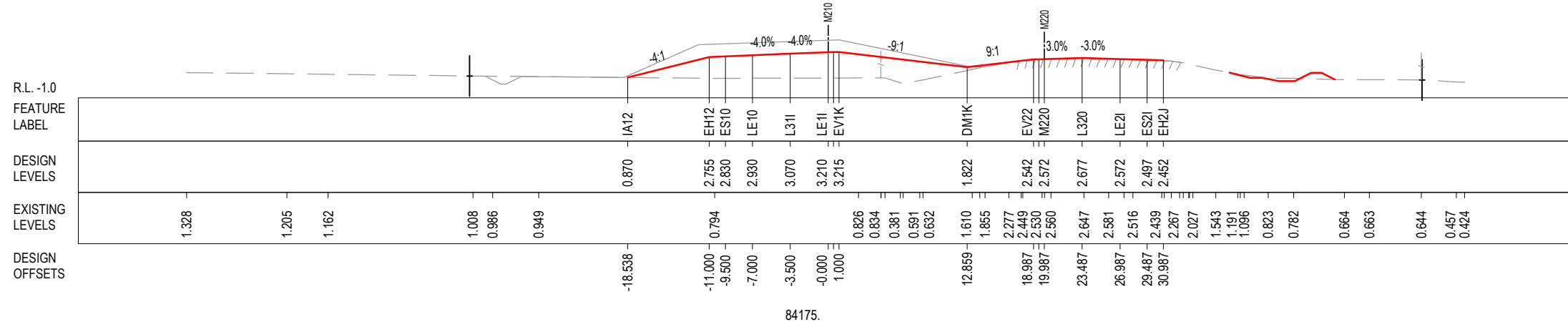
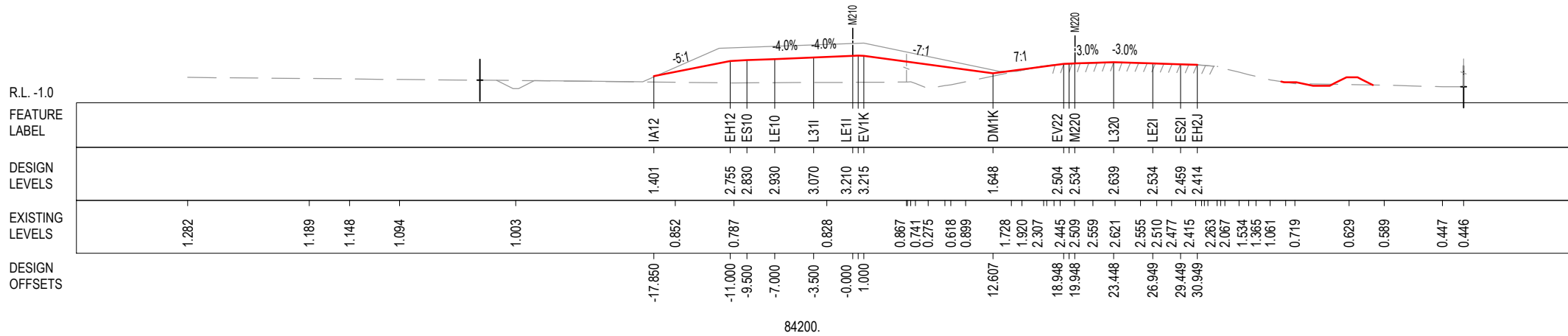
1. THE PRELOAD SURFACE AS SHOWN ON THE CROSS SECTIONS IS BASED ON THE DESIGN PRELOAD LEVELS AT THE TIME THE PRELOAD MATERIAL WAS PLACED. SOME SETTLEMENT IS EXPECTED TO HAVE OCCURRED THROUGH THESE ZONES AND AS SUCH THE EXISTING LEVELS OF THE PRELOAD SURFACE ARE EXPECTED TO BE LOWER THAN SHOWN. THE CONTRACTOR SHALL CONFIRM ALL EXISTING PRE-LOAD LEVELS ON SITE PRIOR TO CONSTRUCTION.

LEGEND	
PRELOAD DESIGN SURFACE	—
EARLY WORKS DESIGN	- - - -
LANDSCAPE MOUND SURFACE	—
EXISTING SURFACE	—

DESIGN LOT CODE B-81-RA-01		DESIGN MODEL FILE(S) USED FOR DOCUMENTATION OF THIS DRAWING W2B-ABJ-B-RA-MOD-09001_WEEK_58		PLOT DATE / TIME 03/02/17 8:53:36 AM James Terpening		PLOT BY		CLIENT		CLARENCE VALLEY COUNCIL HW10 - PACIFIC HIGHWAY UPGRADE MACLEAN TO DEVILS PULPIT PORTION B CONTROL LINE M210 CROSS SECTIONS RA01		A3
AMENDMENT / REVISION DESCRIPTION		SCALES ON A3 SIZE DRAWING		DRAWINGS / DESIGN PREPARED BY		TITLE		NSW GOVERNMENT Transport Roads & Maritime Services		RMS REGISTRATION No. DS2016/000619		PART 1
ISSUED FOR CONSTRUCTION		0 5 10 15 20 25 SCALE 1:500m		ARCADIS Beca		DRAWN DANIEL BEGOS 03.02.17		PREPARED FOR PACIFIC HIGHWAY OFFICE		SHEET No. 35 of 99		ISSUE
POST ISSUED FOR CONSTRUCTION		CO-ORDINATE SYSTEM MGA ZONE 56		HEIGHT DATUM AHD		DRG CHECK CRAIG DUNNINGHAM 03.02.17		DESIGN CHECK RICHARD NOBLE 03.02.17		ISSUED FOR CONSTRUCTION		B
						DESIGN ANDREW FRITH 03.02.17				EDMS No. SF2015/118045		RA-B-17135
						DESIGN CHECK RICHARD NOBLE 03.02.17						
						DESIGN MNGR DAVID GREY 03.02.17						
						PROJECT MNGR GREG RIORDAN 03.02.17						

MAY BE INCOMPLETE IF COPIED
 ON A3 SIZE ORIGINAL

C:\Project\wise\W2B\Working\Drawings_RA01\W2B-ABJ-B-RA-DRG-17136.dwg



B

NOTES

1. THE PRELOAD SURFACE AS SHOWN ON THE CROSS SECTIONS IS BASED ON THE DESIGN PRELOAD LEVELS AT THE TIME THE PRELOAD MATERIAL WAS PLACED. SOME SETTLEMENT IS EXPECTED TO HAVE OCCURRED THROUGH THESE ZONES AND AS SUCH THE EXISTING LEVELS OF THE PRELOAD SURFACE ARE EXPECTED TO BE LOWER THAN SHOWN. THE CONTRACTOR SHALL CONFIRM ALL EXISTING PRE-LOAD LEVELS ON SITE PRIOR TO CONSTRUCTION.


LEGEND	
PRELOAD DESIGN SURFACE	— (solid line)
EARLY WORKS DESIGN	- - - (dashed line)
LANDSCAPE MOUND SURFACE	— (solid line)
EXISTING SURFACE	— (dotted line)

***Disclaimer:** This information is to be used only for the purpose of inspecting fixing or varying road levels in accordance with Part 3 of the Roads Act 1993. In some locations the road configuration has been refined without impacting the road level.

DESIGN LOT CODE B-81-RA-01		DESIGN MODEL FILE(S) USED FOR DOCUMENTATION OF THIS DRAWING W2B-ABJ-B-RA-MOD-09001_WEEK_58		PLOT DATE / TIME 03/02/17 8:53:39 AM James Terpening		PLOT BY		CLIENT		CLARENCE VALLEY COUNCIL HW10 - PACIFIC HIGHWAY UPGRADE MACLEAN TO DEVILS PULPIT PORTION B CONTROL LINE M210 CROSS SECTIONS RA01		A3
AMENDMENT / REVISION DESCRIPTION		SCALES ON A3 SIZE DRAWING		DRAWINGS / DESIGN PREPARED BY		TITLE		NSW GOVERNMENT Transport Roads & Maritime Services		RMS REGISTRATION No. DS2016/000619		PART 1
ISSUED FOR CONSTRUCTION		0 5 10 15 20 25 SCALE 1:500m		ARCADIS Beca ABJV		DRAWN: DANIEL BEGOS 03.02.17		PREPARED FOR: PACIFIC HIGHWAY OFFICE		SHEET No. 36 of 99		ISSUE B
POST ISSUED FOR CONSTRUCTION		CO-ORDINATE SYSTEM: MGA ZONE 56		HEIGHT DATUM: AHD		DRG CHECK: CRAIG DUNNINGHAM 03.02.17		ISSUE STATUS: ISSUED FOR CONSTRUCTION		EDMS No. SF2015/118045		SHEET No. RA-B-17136
						DESIGN: ANDREW FRITH 03.02.17						
						DESIGN CHECK: RICHARD NOBLE 03.02.17						
						DESIGN MNGR: DAVID GREY 03.02.17						
						PROJECT MNGR: GREG RIORDAN 03.02.17						

MAY BE INCOMPLETE IF COPIED

C:\Project\wise\W2B\ms2702\W2B-ABJ-B-RA-DRG-17.137.dwg
11 ON A3 SIZE ORIGINAL



NOTES

1. THE PRELOAD SURFACE AS SHOWN ON THE CROSS SECTIONS IS BASED ON THE DESIGN PRELOAD LEVELS AT THE TIME THE PRELOAD MATERIAL WAS PLACED. SOME SETTLEMENT IS EXPECTED TO HAVE OCCURRED THROUGH THESE ZONES AND AS SUCH THE EXISTING LEVELS OF THE PRELOAD SURFACE ARE EXPECTED TO BE LOWER THAN SHOWN. THE CONTRACTOR SHALL CONFIRM ALL EXISTING PRE-LOAD LEVELS ON SITE PRIOR TO CONSTRUCTION.

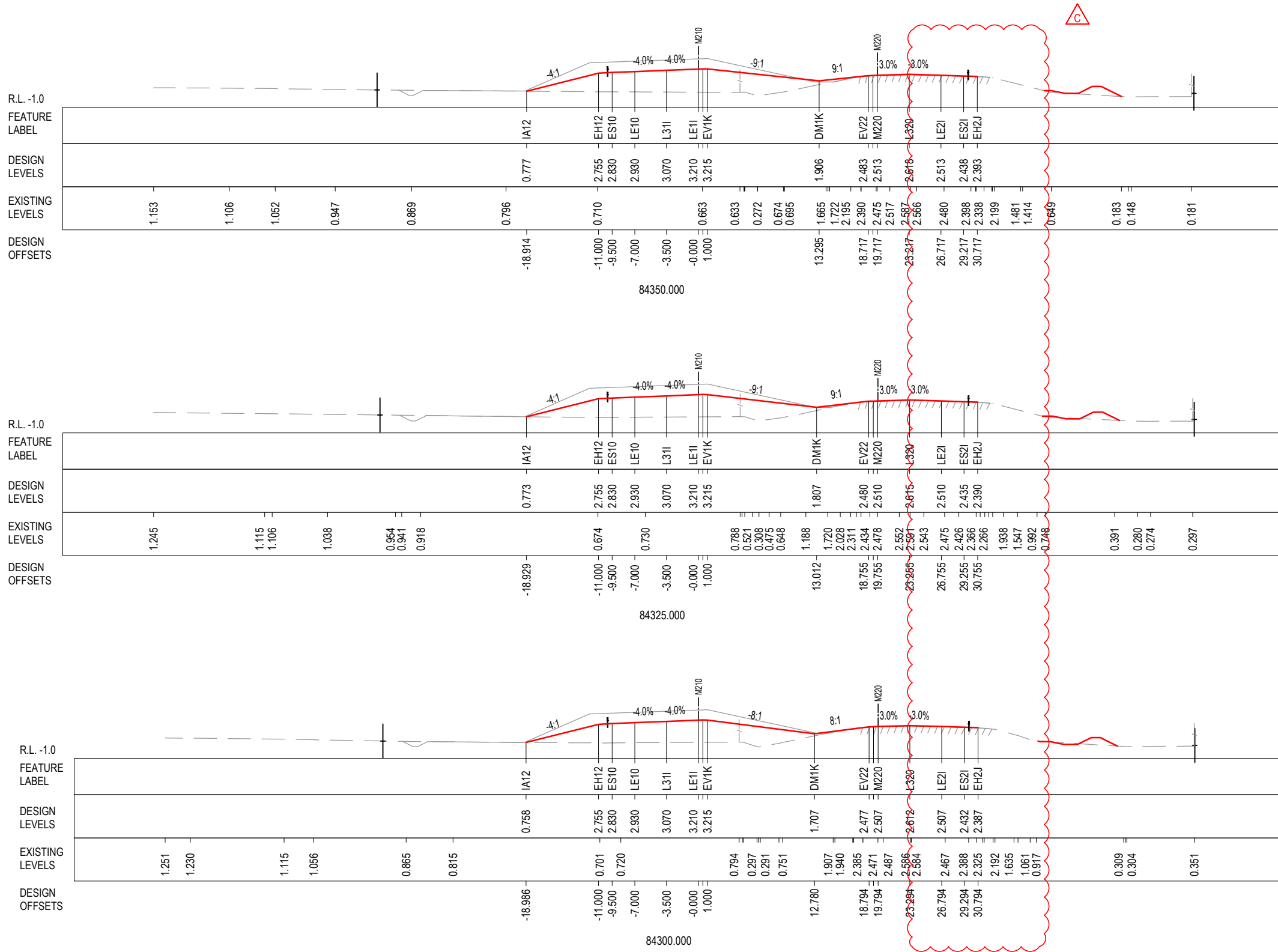
LEGEND	
PRELOAD DESIGN SURFACE	— (solid line)
EARLY WORKS DESIGN	- - - (dashed line)
LANDSCAPE MOUND SURFACE	— (solid line)
EXISTING SURFACE	- - - (dashed line)

ACCEPTED FOR CONSTRUCTION

***Disclaimer:** This information is to be used only for the purpose of inspecting fixing or varying road levels in accordance with Part 3 of the Roads Act 1993. In some locations the road configuration has been refined without impacting the road level.

DESIGN LOT CODE B-81-RA-01	DESIGN MODEL FILE(S) USED FOR DOCUMENTATION OF THIS DRAWING W2B-ABJ-B-RA-MOD-09001_WEEK 167	PLOT DATE / TIME 30/04/19 2:26:29 PM Tacadena, Rommel	PLOT BY	CLIENT CLARENCE VALLEY COUNCIL HW10 - PACIFIC HIGHWAY UPGRADE MACLEAN TO DEVILS PULPIT PORTION B CONTROL LINE M210 CROSS SECTIONS RA01	A3
AMENDMENT / REVISION DESCRIPTION ISSUED FOR CONSTRUCTION POST ISSUED FOR CONSTRUCTION W2B-ABJ-B-RA-CER-00039	APPROVAL D.G. D.G. T.S.	SCALES ON A3 SIZE DRAWING 0 5 10 15 20 25 SCALE 1:500m	DRAWINGS / DESIGN PREPARED BY ARCADIS Beca ABJV	TITLE NAME DATE DRAWN DANIEL BEGOS 03.02.17 DRG CHECK CRAIG DUNNINGHAM 03.02.17 DESIGN ANDREW FRITH 03.02.17 DESIGN CHECK RICHARD NOBLE 03.02.17 DESIGN MNGR DAVID GREY 03.02.17 PROJECT MNGR GREG RIORDAN 03.02.17	PREPARED FOR PACIFIC HIGHWAY OFFICE
CO-ORDINATE SYSTEM MGA ZONE 56	HEIGHT DATUM AHD	RMS REGISTRATION No. DS2016/000619	ISSUE STATUS ISSUED FOR CONSTRUCTION	EDMS No. SF2015/118045	SHEET No. RA-B-17137

MAY BE INCOMPLETE IF COPIED
 C:\Projectwise\W2B\ms2702\W2B-ABJ-B-RA-DRG-17_138.dwg
 11 ON A3 SIZE ORIGINAL



NOTES

1. THE PRELOAD SURFACE AS SHOWN ON THE CROSS SECTIONS IS BASED ON THE DESIGN PRELOAD LEVELS AT THE TIME THE PRELOAD MATERIAL WAS PLACED. SOME SETTLEMENT IS EXPECTED TO HAVE OCCURRED THROUGH THESE ZONES AND AS SUCH THE EXISTING LEVELS OF THE PRELOAD SURFACE ARE EXPECTED TO BE LOWER THAN SHOWN. THE CONTRACTOR SHALL CONFIRM ALL EXISTING PRE-LOAD LEVELS ON SITE PRIOR TO CONSTRUCTION.

LEGEND	
PRELOAD DESIGN SURFACE	—
EARLY WORKS DESIGN	- - - - -
LANDSCAPE MOUND SURFACE	—
EXISTING SURFACE	—

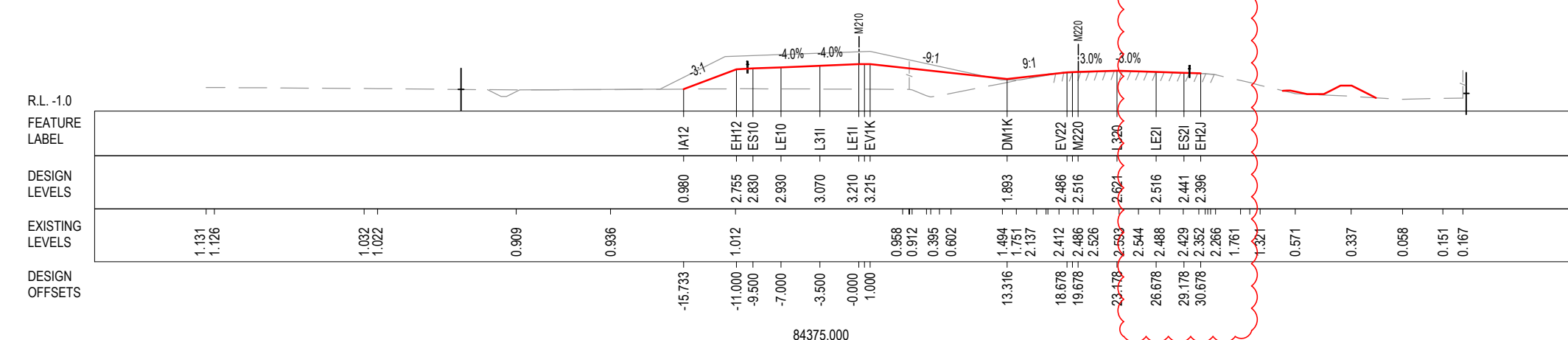
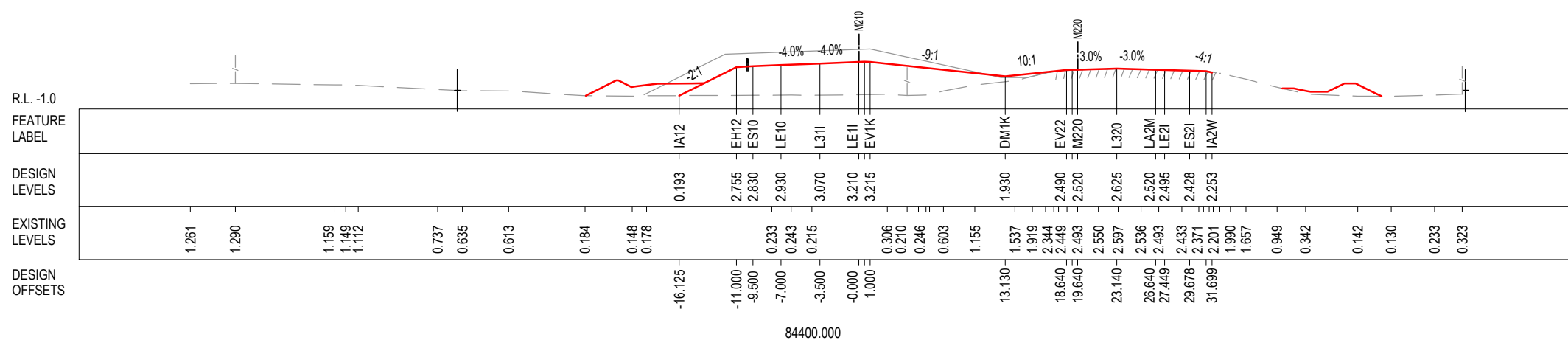
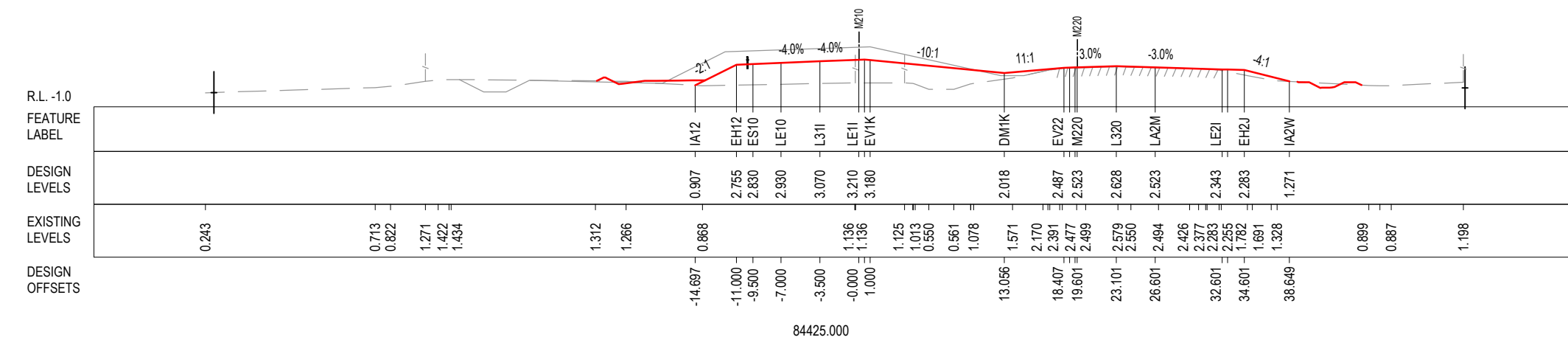
ACCEPTED FOR CONSTRUCTION

***Disclaimer:** This information is to be used only for the purpose of inspecting fixing or varying road levels in accordance with Part 3 of the Roads Act 1993. In some locations the road configuration has been refined without impacting the road level.

DESIGN LOT CODE B-81-RA-01		DESIGN MODEL FILE(S) USED FOR DOCUMENTATION OF THIS DRAWING W2B-ABJ-B-RA-MOD-09001_WEEK 167		PLOT DATE / TIME 30/04/19 2:28:40 PM Tacadena, Rommel		PLOT BY		CLIENT		CLARENCE VALLEY COUNCIL HW10 - PACIFIC HIGHWAY UPGRADE MACLEAN TO DEVILS PULPIT PORTION B CONTROL LINE M210 CROSS SECTIONS RA01		SHEET No. 38 of 99	
AMENDMENT / REVISION DESCRIPTION		SCALES ON A3 SIZE DRAWING		DRAWINGS / DESIGN PREPARED BY		TITLE		NSW GOVERNMENT Transport Roads & Maritime Services		RMS REGISTRATION No. DS2016/000619		PART 1	
ISSUED FOR CONSTRUCTION POST ISSUED FOR CONSTRUCTION W2B-ABJ-B-RA-CER-00039		0 5 10 15 20 25 SCALE 1:500m		ARCADIS ABJV Beca		DRAWN: DANIEL BEGOS 03.02.17 DRG CHECK: CRAIG DUNNINGHAM 03.02.17 DESIGN: ANDREW FRITH 03.02.17 DESIGN CHECK: RICHARD NOBLE 03.02.17 DESIGN MNGR: DAVID GREY 03.02.17 PROJECT MNGR: GREG RIORDAN 03.02.17		PREPARED FOR PACIFIC HIGHWAY OFFICE		ISSUE STATUS ISSUED FOR CONSTRUCTION		EDMS No. SF2015/118045 SHEET No. RA-B-17138 ISSUE C	
CO-ORDINATE SYSTEM MGA ZONE 56		HEIGHT DATUM AHD										© Roads and Maritime Services	

A3

MAY BE INCOMPLETE IF COPIED
C:\Project\wise\W2B\ms2702\W2B-ABJ-B-RA-DRG-17_139.dwg
11 ON A3 SIZE ORIGINAL



NOTES

1. THE PRELOAD SURFACE AS SHOWN ON THE CROSS SECTIONS IS BASED ON THE DESIGN PRELOAD LEVELS AT THE TIME THE PRELOAD MATERIAL WAS PLACED. SOME SETTLEMENT IS EXPECTED TO HAVE OCCURRED THROUGH THESE ZONES AND AS SUCH THE EXISTING LEVELS OF THE PRELOAD SURFACE ARE EXPECTED TO BE LOWER THAN SHOWN. THE CONTRACTOR SHALL CONFIRM ALL EXISTING PRE-LOAD LEVELS ON SITE PRIOR TO CONSTRUCTION.

LEGEND	
PRELOAD DESIGN SURFACE	—
EARLY WORKS DESIGN	- - - - -
LANDSCAPE MOUND SURFACE	—
EXISTING SURFACE	—


ACCEPTED FOR CONSTRUCTION

*Disclaimer: This information is to be used only for the purpose of inspecting fixing or varying road levels in accordance with Part 3 of the Roads Act 1993. In some locations the road configuration has been refined without impacting the road level.

	DESIGN LOT CODE B-81-RA-01	DESIGN MODEL FILE(S) USED FOR DOCUMENTATION OF THIS DRAWING W2B-ABJ-B-RA-MOD-09001_WEEK 167	PLOT DATE / TIME 30/04/19 2:30:06 PM Tacadena, Rommel		CLIENT CLARENCE VALLEY COUNCIL HW10 - PACIFIC HIGHWAY UPGRADE MACLEAN TO DEVILS PULPIT PORTION B CONTROL LINE M210 CROSS SECTIONS RA01	A3
AMENDMENT / REVISION DESCRIPTION ISSUED FOR CONSTRUCTION POST ISSUED FOR CONSTRUCTION W2B-ABJ-B-RA-CER-00039	WVR No. APPROVAL D.G. D.G. T.S.	SCALES ON A3 SIZE DRAWING 0 5 10 15 20 25 SCALE 1:500m	DRAWINGS / DESIGN PREPARED BY ARCADIS Beca	TITLE NAME DATE	NSW GOVERNMENT Transport Roads & Maritime Services	RMS REGISTRATION No. DS2016/000619
CO-ORDINATE SYSTEM MGA ZONE 56	HEIGHT DATUM AHD	DESIGN CHECK RICHARD NOBLE 03.02.17	DESIGN MNGR DAVID GREY 03.02.17	PROJECT MNGR GREG RIORDAN 03.02.17	PREPARED FOR PACIFIC HIGHWAY OFFICE	ISSUE STATUS ISSUED FOR CONSTRUCTION
						EDMS No. SF2015/118045
						SHEET No. RA-B-17139
						PART 1 ISSUE C

MAY BE INCOMPLETE IF COPIED
 11 ON A3 SIZE ORIGINAL

C:\Project\wise\W2B\Working\Drawings_RA01\W2B-ABJ-B-RA-DRG-17140.dwg



B

NOTES

1. THE PRELOAD SURFACE AS SHOWN ON THE CROSS SECTIONS IS BASED ON THE DESIGN PRELOAD LEVELS AT THE TIME THE PRELOAD MATERIAL WAS PLACED. SOME SETTLEMENT IS EXPECTED TO HAVE OCCURRED THROUGH THESE ZONES AND AS SUCH THE EXISTING LEVELS OF THE PRELOAD SURFACE ARE EXPECTED TO BE LOWER THAN SHOWN. THE CONTRACTOR SHALL CONFIRM ALL EXISTING PRE-LOAD LEVELS ON SITE PRIOR TO CONSTRUCTION.

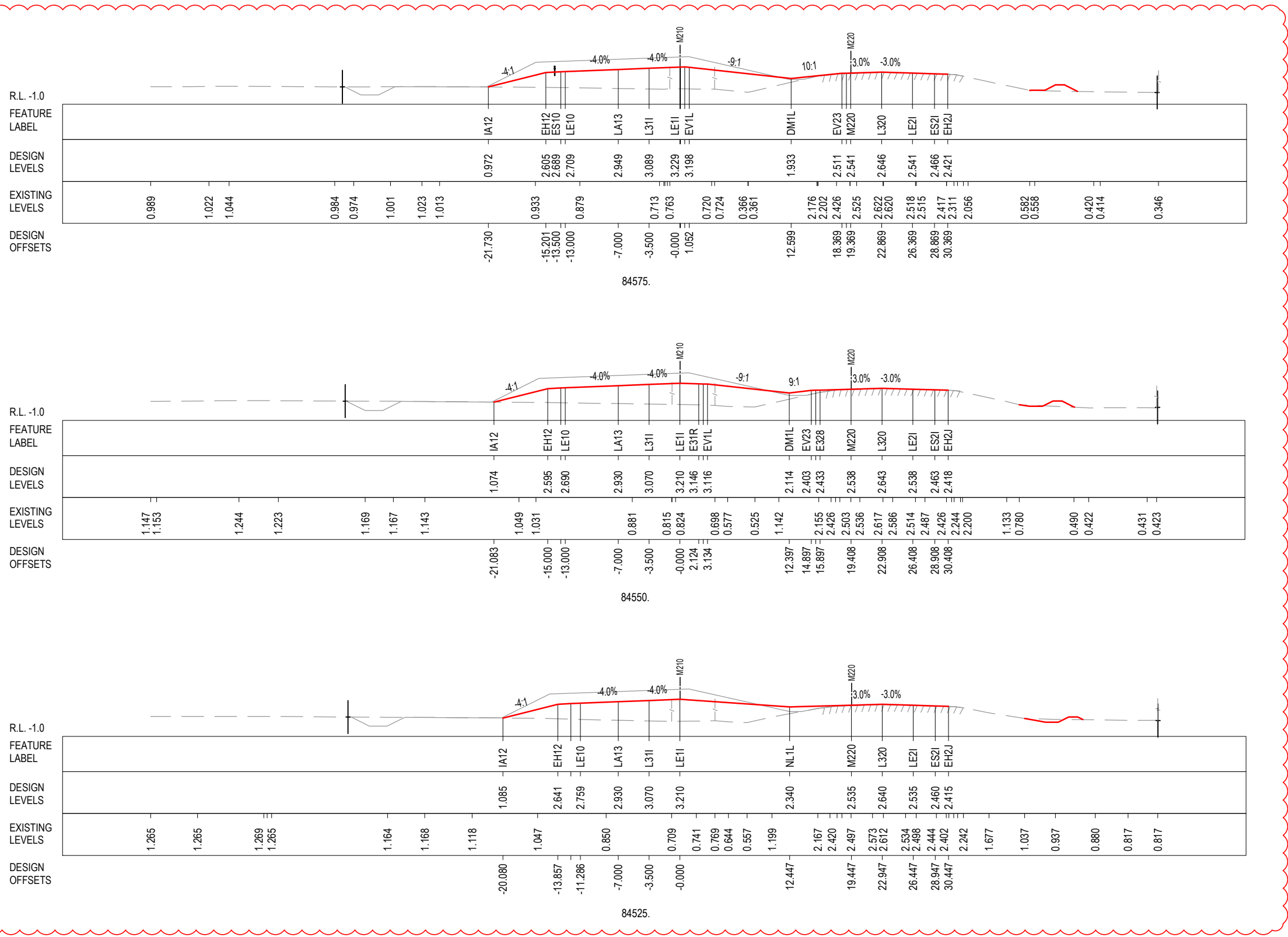
LEGEND	
PRELOAD DESIGN SURFACE	— (solid line)
EARLY WORKS DESIGN	- - - (dashed line)
LANDSCAPE MOUND SURFACE	— (solid line)
EXISTING SURFACE	- - - (dashed line)

***Disclaimer:** This information is to be used only for the purpose of inspecting fixing or varying road levels in accordance with Part 3 of the Roads Act 1993. In some locations the road configuration has been refined without impacting the road level.

DESIGN LOT CODE B-81-RA-01		DESIGN MODEL FILE(S) USED FOR DOCUMENTATION OF THIS DRAWING W2B-ABJ-B-RA-MOD-09001_WEEK_58		PLOT DATE / TIME 03/02/17 8:53:49 AM James Terpening		PLOT BY		CLIENT		CLARENCE VALLEY COUNCIL HW10 - PACIFIC HIGHWAY UPGRADE MACLEAN TO DEVILS PULPIT PORTION B CONTROL LINE M210 CROSS SECTIONS RA01		A3
AMENDMENT / REVISION DESCRIPTION		SCALES ON A3 SIZE DRAWING		DRAWINGS / DESIGN PREPARED BY		TITLE		NSW GOVERNMENT Transport Roads & Maritime Services		RMS REGISTRATION No. DS2016/000619		PART
ISSUED FOR CONSTRUCTION		0 5 10 15 20 25 SCALE 1:500m		ARCADIS Beca		DRAWN DANIEL BEGOS 03.02.17		PREPARED FOR PACIFIC HIGHWAY OFFICE		SHEET No. 40 of 99		1
POST ISSUED FOR CONSTRUCTION		CO-ORDINATE SYSTEM MGA ZONE 56		HEIGHT DATUM AHD		DRG CHECK CRAIG DUNNINGHAM 03.02.17		DESIGN CHECK RICHARD NOBLE 03.02.17		ISSUE STATUS ISSUED FOR CONSTRUCTION		B
						DESIGN ANDREW FRITH 03.02.17				EDMS No. SF2015/118045		RA-B-17140
						DESIGN CHECK RICHARD NOBLE 03.02.17				SHEET No. RA-B-17140		
						DESIGN MNGR DAVID GREY 03.02.17				© Roads and Maritime Services		
						PROJECT MNGR GREG RIORDAN 03.02.17						

MAY BE INCOMPLETE IF COPIED
 11 ON A3 SIZE ORIGINAL

C:\Project\wise\W2B\Working\Drawings_RA01\W2B-ABJ-B-RA-DRG-17141.dwg



B

***Disclaimer:** This information is to be used only for the purpose of inspecting fixing or varying road levels in accordance with Part 3 of the Roads Act 1993. In some locations the road configuration has been refined without impacting the road level.

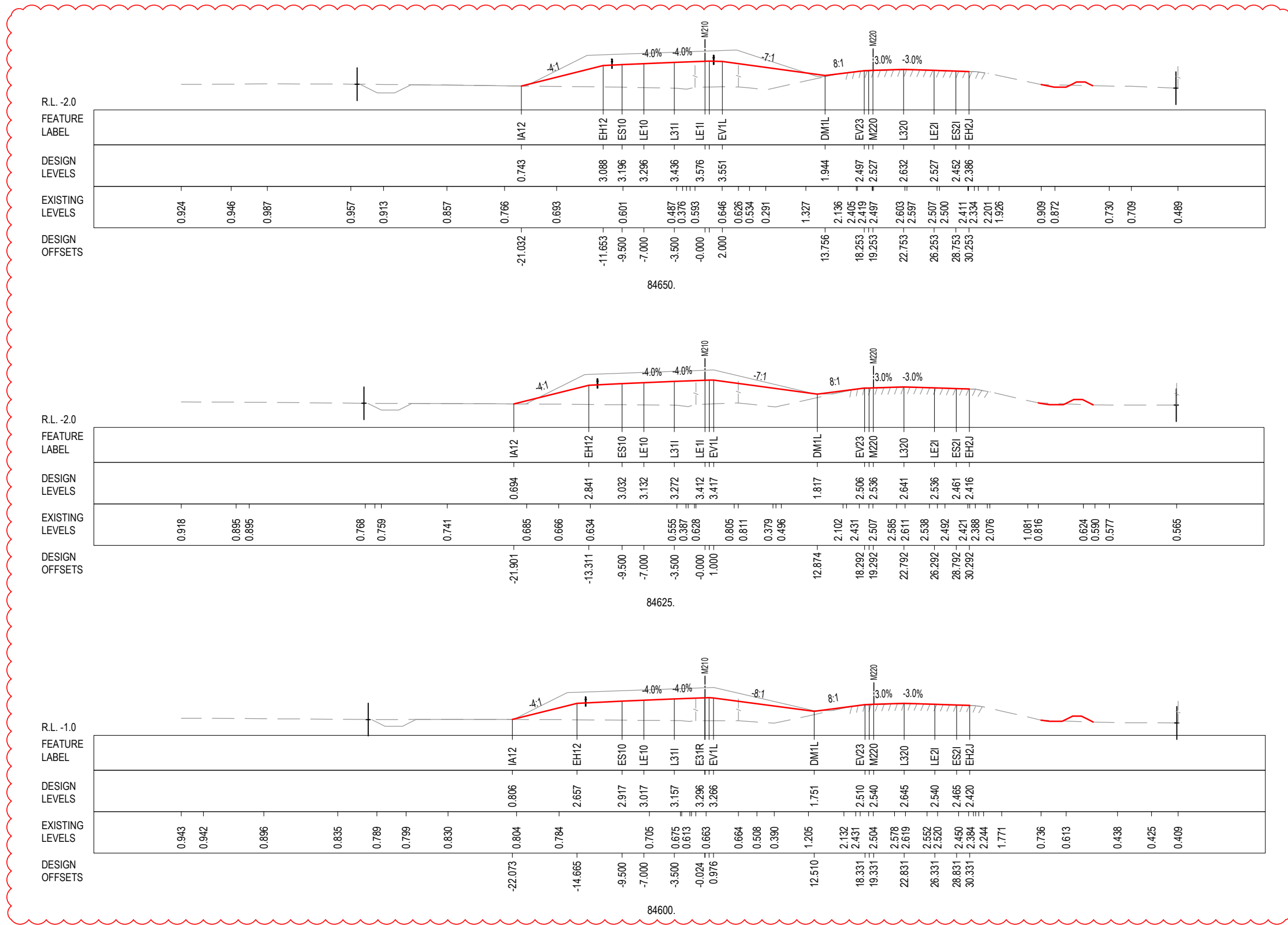
NOTES

1. THE PRELOAD SURFACE AS SHOWN ON THE CROSS SECTIONS IS BASED ON THE DESIGN PRELOAD LEVELS AT THE TIME THE PRELOAD MATERIAL WAS PLACED. SOME SETTLEMENT IS EXPECTED TO HAVE OCCURRED THROUGH THESE ZONES AND AS SUCH THE EXISTING LEVELS OF THE PRELOAD SURFACE ARE EXPECTED TO BE LOWER THAN SHOWN. THE CONTRACTOR SHALL CONFIRM ALL EXISTING PRE-LOAD LEVELS ON SITE PRIOR TO CONSTRUCTION.

LEGEND	
PRELOAD DESIGN SURFACE	— (solid line)
EARLY WORKS DESIGN	- - - (dashed line)
LANDSCAPE MOUND SURFACE	— (solid line)
EXISTING SURFACE	- - - (dashed line)

DESIGN LOT CODE B-81-RA-01		DESIGN MODEL FILE(S) USED FOR DOCUMENTATION OF THIS DRAWING W2B-ABJ-B-RA-MOD-09001_WEEK_58		PLOT DATE / TIME 03/02/17 8:53:51 AM James Terpening		PLOT BY		CLIENT		CLARENCE VALLEY COUNCIL HW10 - PACIFIC HIGHWAY UPGRADE MACLEAN TO DEVILS PULPIT PORTION B CONTROL LINE M210 CROSS SECTIONS RA01		A3
AMENDMENT / REVISION DESCRIPTION		SCALES ON A3 SIZE DRAWING		DRAWINGS / DESIGN PREPARED BY		TITLE		NSW GOVERNMENT Transport Roads & Maritime Services		RMS REGISTRATION No. DS2016/000619		PART 1
ISSUED FOR CONSTRUCTION		0 5 10 15 20 25 SCALE 1:500m		ARCADIS Beca ABJV		DRAWN: DANIEL BEGOS 03.02.17		PREPARED FOR		ISSUE STATUS		ISSUE
POST ISSUED FOR CONSTRUCTION		CO-ORDINATE SYSTEM MGA ZONE 56		HEIGHT DATUM AHD		DRG CHECK: CRAIG DUNNINGHAM 03.02.17		PACIFIC HIGHWAY OFFICE		ISSUED FOR CONSTRUCTION		B
						DESIGN: ANDREW FRITH 03.02.17				EDMS No. SF2015/118045		RA-B-17141
						DESIGN CHECK: RICHARD NOBLE 03.02.17				SHEET No.		
						DESIGN MNGR: DAVID GREY 03.02.17						
						PROJECT MNGR: GREG RIORDAN 03.02.17						

MAY BE INCOMPLETE IF COPIED
C:\Project\wise\W2B\Working\Drawings_RA01\W2B-ABJ-B-RA-DRG-17142.dwg
11 ON A3 SIZE ORIGINAL



B

NOTES

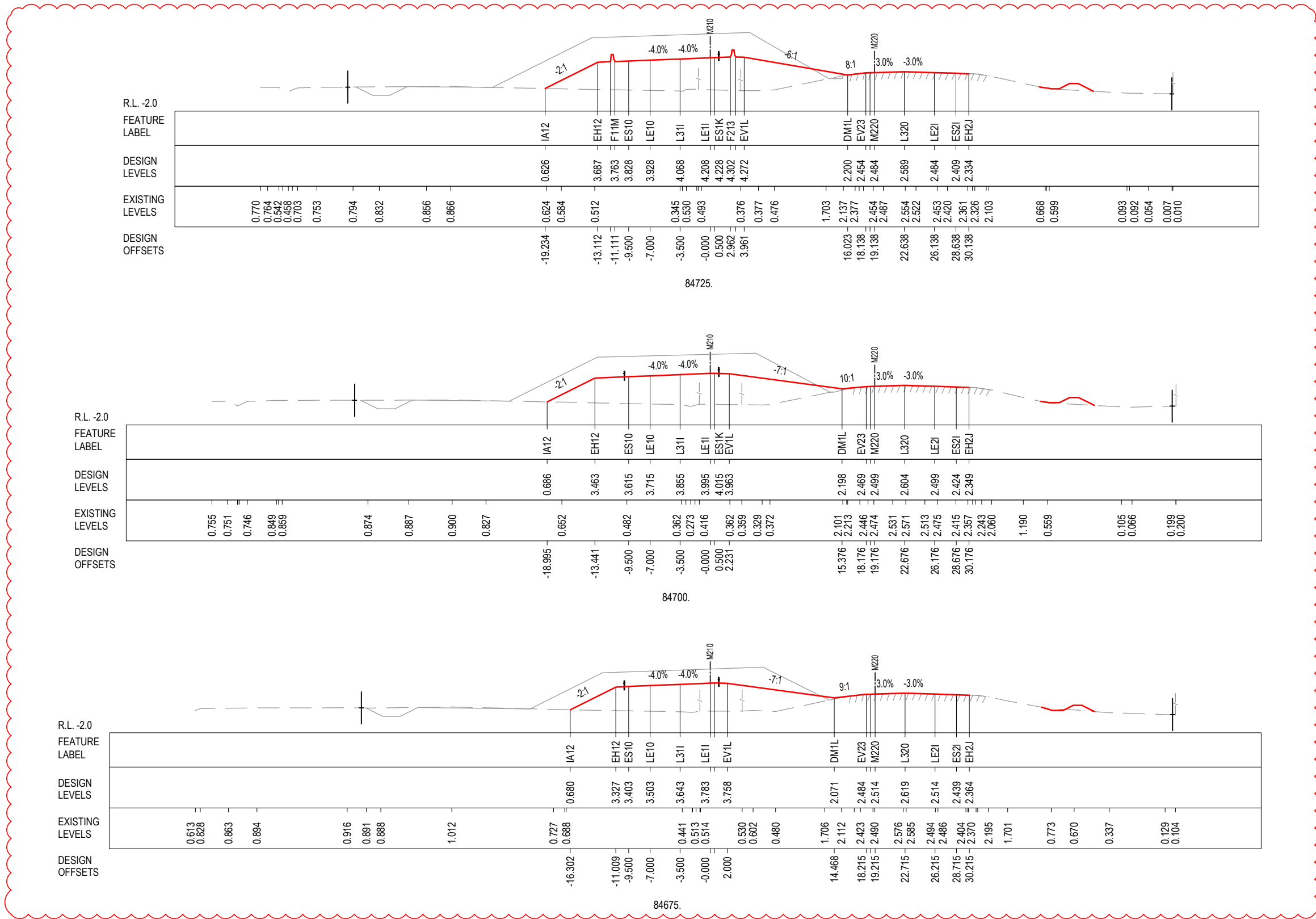
1. THE PRELOAD SURFACE AS SHOWN ON THE CROSS SECTIONS IS BASED ON THE DESIGN PRELOAD LEVELS AT THE TIME THE PRELOAD MATERIAL WAS PLACED. SOME SETTLEMENT IS EXPECTED TO HAVE OCCURRED THROUGH THESE ZONES AND AS SUCH THE EXISTING LEVELS OF THE PRELOAD SURFACE ARE EXPECTED TO BE LOWER THAN SHOWN. THE CONTRACTOR SHALL CONFIRM ALL EXISTING PRE-LOAD LEVELS ON SITE PRIOR TO CONSTRUCTION.

LEGEND	
PRELOAD DESIGN SURFACE	—
EARLY WORKS DESIGN	- - - - -
LANDSCAPE MOUND SURFACE	—
EXISTING SURFACE	- - - - -

***Disclaimer:** This information is to be used only for the purpose of inspecting fixing or varying road levels in accordance with Part 3 of the Roads Act 1993. In some locations the road configuration has been refined without impacting the road level.

DESIGN LOT CODE B-81-RA-01		DESIGN MODEL FILE(S) USED FOR DOCUMENTATION OF THIS DRAWING W2B-ABJ-B-RA-MOD-09001_WEEK_58		PLOT DATE / TIME 03/02/17 8:53:54 AM James Terpening		PLOT BY		CLIENT		CLARENCE VALLEY COUNCIL HW10 - PACIFIC HIGHWAY UPGRADE MACLEAN TO DEVILS PULPIT PORTION B CONTROL LINE M210 CROSS SECTIONS RA01		A3
AMENDMENT / REVISION DESCRIPTION		SCALES ON A3 SIZE DRAWING		DRAWINGS / DESIGN PREPARED BY		TITLE		NSW GOVERNMENT Transport Roads & Maritime Services		RMS REGISTRATION No. DS2016/000619		PART 1
ISSUED FOR CONSTRUCTION		0 5 10 15 20 25 SCALE 1:500m		ARCADIS Beca		DRAWN DANIEL BEGOS 03.02.17		PREPARED FOR PACIFIC HIGHWAY OFFICE		SHEET No. 42 of 99		ISSUE B
POST ISSUED FOR CONSTRUCTION		CO-ORDINATE SYSTEM MGA ZONE 56		HEIGHT DATUM AHD		DRG CHECK CRAIG DUNNINGHAM 03.02.17		DESIGN CHECK RICHARD NOBLE 03.02.17		ISSUE STATUS ISSUED FOR CONSTRUCTION		EDMS No. SF2015/118045
						DESIGN ANDREW FRITH 03.02.17				SHEET No. RA-B-17142		
						DESIGN CHECK RICHARD NOBLE 03.02.17						
						DESIGN MNGR DAVID GREY 03.02.17						
						PROJECT MNGR GREG RIORDAN 03.02.17						

MAY BE INCOMPLETE IF COPIED
 C:\Project\wise\W2B\Working_Drawings_RA01\W2B-ABJ-B-RA-DRG-17143.dwg
 11 ON A3 SIZE ORIGINAL



B

NOTES
 1. THE PRELOAD SURFACE AS SHOWN ON THE CROSS SECTIONS IS BASED ON THE DESIGN PRELOAD LEVELS AT THE TIME THE PRELOAD MATERIAL WAS PLACED. SOME SETTLEMENT IS EXPECTED TO HAVE OCCURRED THROUGH THESE ZONES AND AS SUCH THE EXISTING LEVELS OF THE PRELOAD SURFACE ARE EXPECTED TO BE LOWER THAN SHOWN. THE CONTRACTOR SHALL CONFIRM ALL EXISTING PRE-LOAD LEVELS ON SITE PRIOR TO CONSTRUCTION.

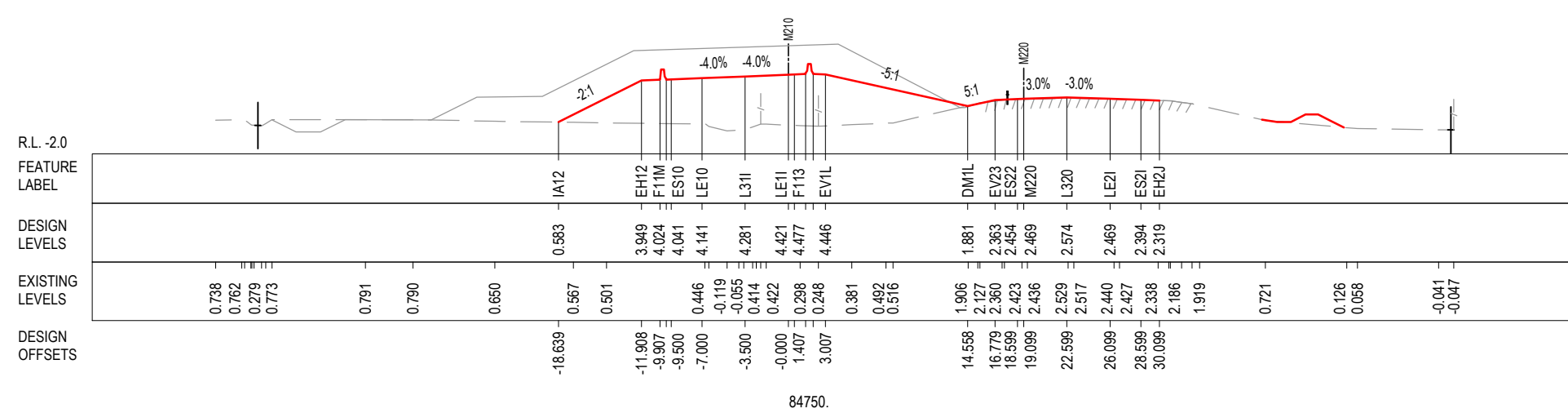
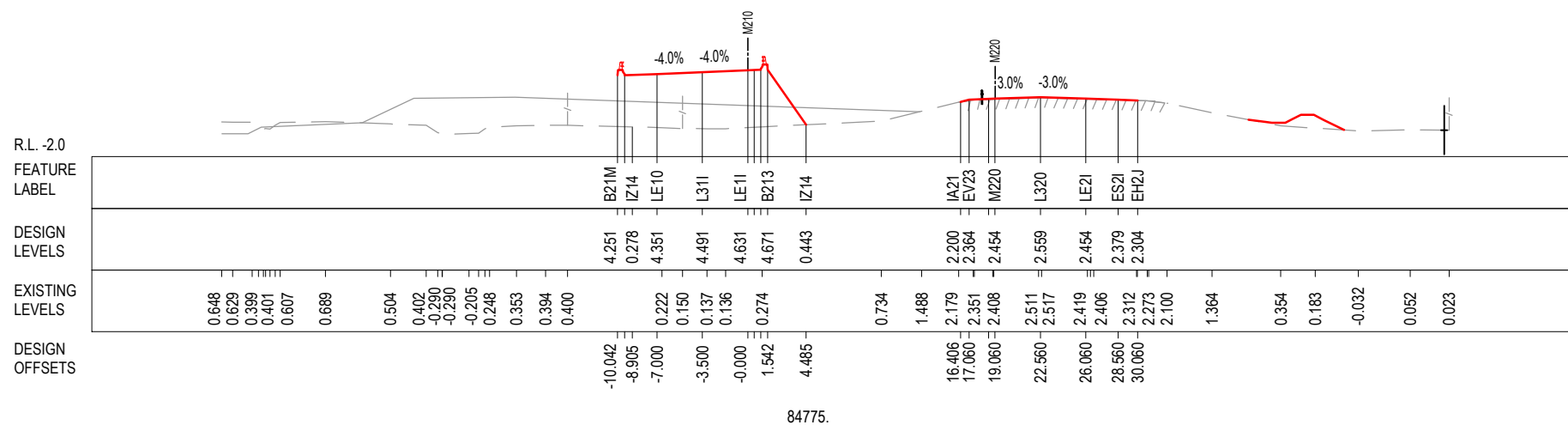
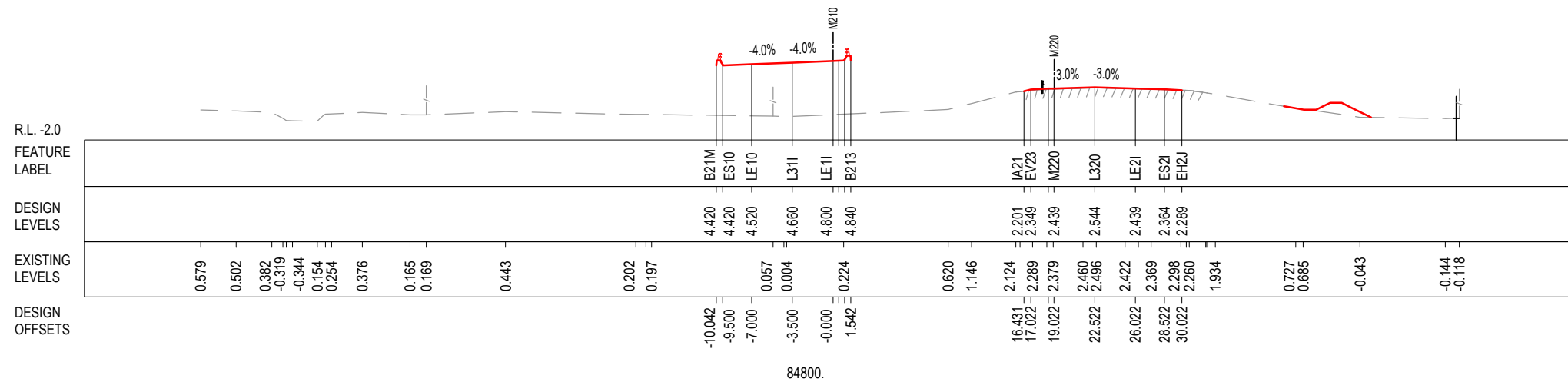
LEGEND	
PRELOAD DESIGN SURFACE	—
EARLY WORKS DESIGN	- - - - -
LANDSCAPE MOUND SURFACE	—
EXISTING SURFACE	—

***Disclaimer:** This information is to be used only for the purpose of inspecting fixing or varying road levels in accordance with Part 3 of the Roads Act 1993. In some locations the road configuration has been refined without impacting the road level.

DESIGN LOT CODE B-81-RA-01	DESIGN MODEL FILE(S) USED FOR DOCUMENTATION OF THIS DRAWING W2B-ABJ-B-RA-MOD-09001_WEEK_58	PLOT DATE / TIME 03/02/17 8:53:57 AM James Terpening	PLOT BY	CLIENT CLARENCE VALLEY COUNCIL HW10 - PACIFIC HIGHWAY UPGRADE MACLEAN TO DEVILS PULPIT PORTION B CONTROL LINE M210 CROSS SECTIONS RA01	A3
AMENDMENT / REVISION DESCRIPTION ISSUED FOR CONSTRUCTION POST ISSUED FOR CONSTRUCTION	APPROVAL D.G. D.G.	SCALES ON A3 SIZE DRAWING 0 5 10 15 20 25 SCALE 1:500m	DRAWINGS / DESIGN PREPARED BY ARCADIS Beca	NSW GOVERNMENT Transport Roads & Maritime Services	RMS REGISTRATION No. DS2016/000619
CO-ORDINATE SYSTEM MGA ZONE 56	HEIGHT DATUM AHD	TITLE DRAWN DRG CHECK DESIGN DESIGN CHECK DESIGN MNGR PROJECT MNGR	NAME DANIEL BEGOS CRAIG DUNNINGHAM ANDREW FRITH RICHARD NOBLE DAVID GREY GREG RIORDAN	DATE 03.02.17 03.02.17 03.02.17 03.02.17 03.02.17 03.02.17	PREPARED FOR PACIFIC HIGHWAY OFFICE
				EDMS No. SF2015/118045	SHEET No. RA-B-17143
				ISSUE STATUS ISSUED FOR CONSTRUCTION	ISSUE B

MAY BE INCOMPLETE IF COPIED
 ON A3 SIZE ORIGINAL

C:\Projectwise\W2B\Working\Drawings_RA01\W2B-ABJ-B-RA-DRG-17144.dwg



NOTES

1. THE PRELOAD SURFACE AS SHOWN ON THE CROSS SECTIONS IS BASED ON THE DESIGN PRELOAD LEVELS AT THE TIME THE PRELOAD MATERIAL WAS PLACED. SOME SETTLEMENT IS EXPECTED TO HAVE OCCURRED THROUGH THESE ZONES AND AS SUCH THE EXISTING LEVELS OF THE PRELOAD SURFACE ARE EXPECTED TO BE LOWER THAN SHOWN. THE CONTRACTOR SHALL CONFIRM ALL EXISTING PRE-LOAD LEVELS ON SITE PRIOR TO CONSTRUCTION.

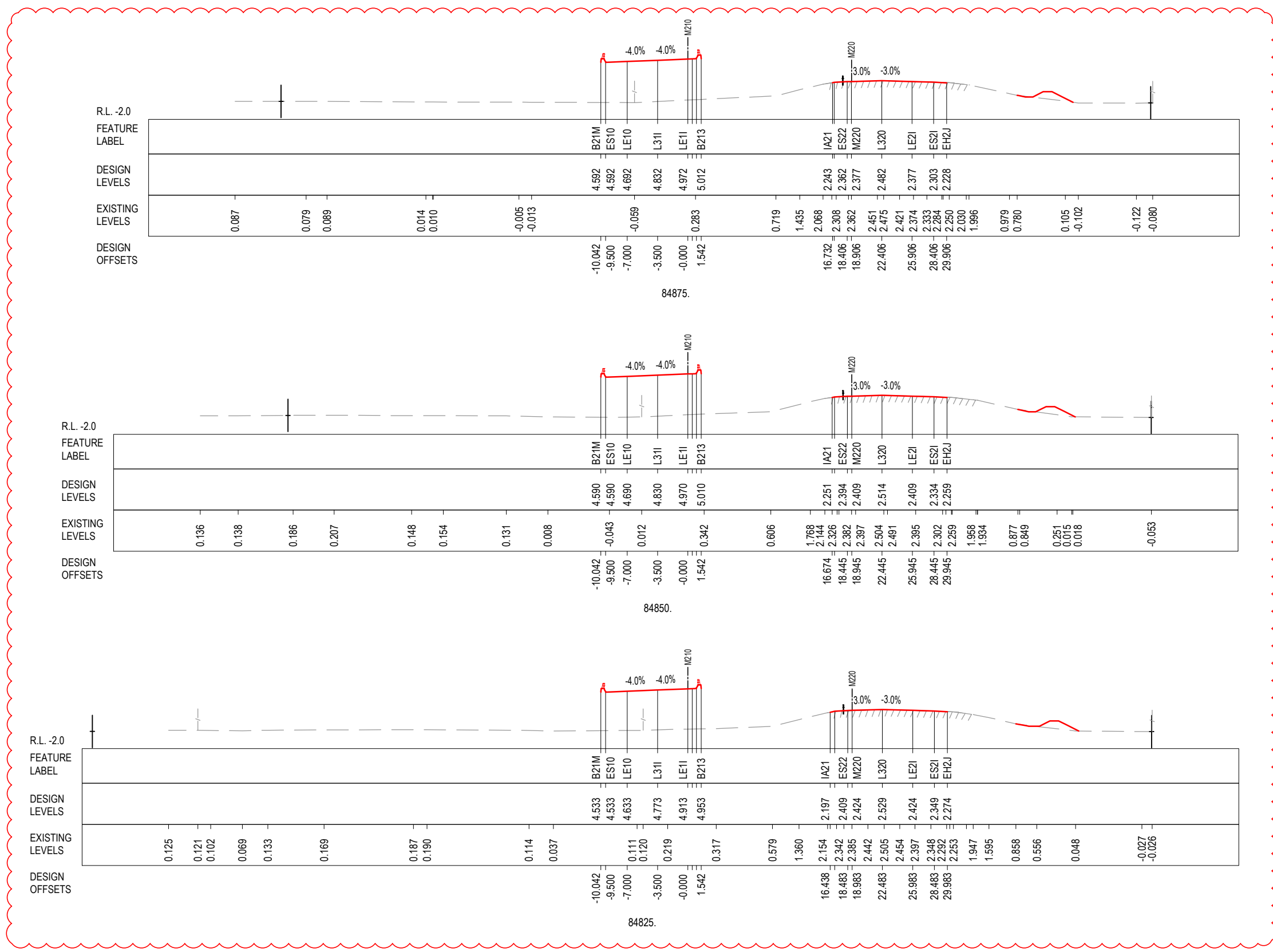
LEGEND	
PRELOAD DESIGN SURFACE	—
EARLY WORKS DESIGN	- - - - -
LANDSCAPE MOUND SURFACE	—
EXISTING SURFACE	—

***Disclaimer:** This information is to be used only for the purpose of inspecting fixing or varying road levels in accordance with Part 3 of the Roads Act 1993. In some locations the road configuration has been refined without impacting the road level.

DESIGN LOT CODE B-81-RA-01	DESIGN MODEL FILE(S) USED FOR DOCUMENTATION OF THIS DRAWING W2B-ABJ-B-RA-MOD-09001_WEEK_58	PLOT DATE / TIME 03/02/17 8:54:00 AM James Terpening	PLOT BY	CLIENT	CLARENCE VALLEY COUNCIL HW10 - PACIFIC HIGHWAY UPGRADE MACLEAN TO DEVILS PULPIT PORTION B CONTROL LINE M210 CROSS SECTIONS RA01	A3
AMENDMENT / REVISION DESCRIPTION	WVR No. APPROVAL	TITLE	NAME	DATE	RMS REGISTRATION No. DS2016/000619	PART 1
ISSUED FOR CONSTRUCTION	D.G.	DRAWN	DANIEL BEGOS	03.02.17	ISSUE STATUS	ISSUE
POST ISSUED FOR CONSTRUCTION	D.G.	DRG CHECK	CRAIG DUNNINGHAM	03.02.17	EDMS No.	SF2015/118045
		DESIGN	ANDREW FRITH	03.02.17	SHEET No.	RA-B-17144
		DESIGN CHECK	RICHARD NOBLE	03.02.17		B
		DESIGN MNGR	DAVID GREY	03.02.17		
		PROJECT MNGR	GREG RIORDAN	03.02.17		

MAY BE INCOMPLETE IF COPIED
 11 ON A3 SIZE ORIGINAL

C:\Project\wise\W2B\Working\Drawings_RA01\W2B-ABJ-B-RA-DRG-17145.dwg



B

***Disclaimer:** This information is to be used only for the purpose of inspecting fixing or varying road levels in accordance with Part 3 of the Roads Act 1993. In some locations the road configuration has been refined without impacting the road level.

NOTES

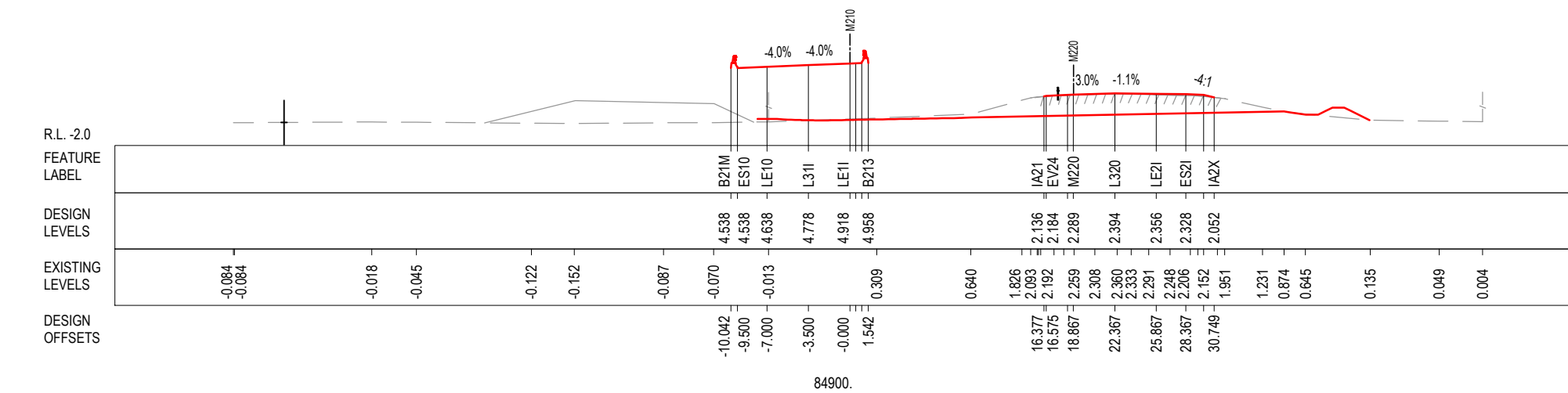
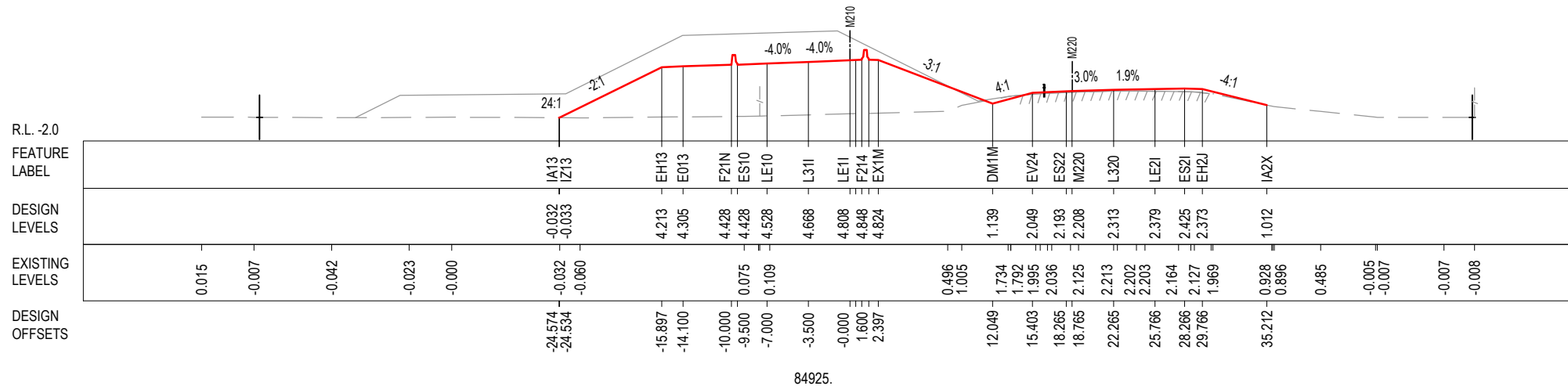
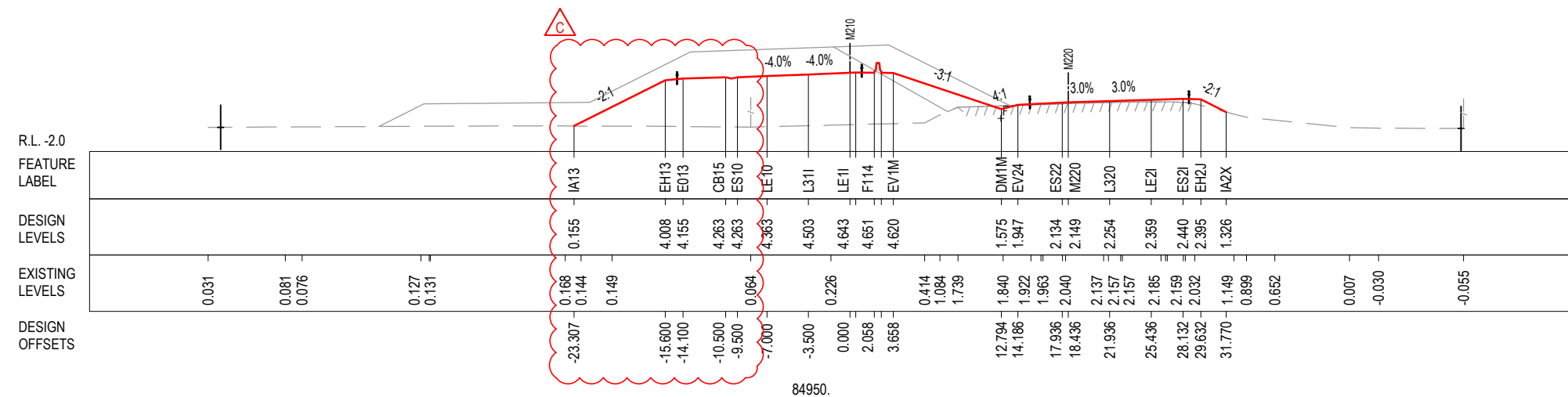
1. THE PRELOAD SURFACE AS SHOWN ON THE CROSS SECTIONS IS BASED ON THE DESIGN PRELOAD LEVELS AT THE TIME THE PRELOAD MATERIAL WAS PLACED. SOME SETTLEMENT IS EXPECTED TO HAVE OCCURRED THROUGH THESE ZONES AND AS SUCH THE EXISTING LEVELS OF THE PRELOAD SURFACE ARE EXPECTED TO BE LOWER THAN SHOWN. THE CONTRACTOR SHALL CONFIRM ALL EXISTING PRE-LOAD LEVELS ON SITE PRIOR TO CONSTRUCTION.

LEGEND	
PRELOAD DESIGN SURFACE	— (solid red line)
EARLY WORKS DESIGN	- - - (dashed red line)
LANDSCAPE MOUND SURFACE	— (solid red line)
EXISTING SURFACE	— (dashed black line)

DESIGN LOT CODE B-81-RA-01		DESIGN MODEL FILE(S) USED FOR DOCUMENTATION OF THIS DRAWING W2B-ABJ-B-RA-MOD-09001_WEEK_58		PLOT DATE / TIME 03/02/17 8:54:02 AM James Terpening		PLOT BY		CLIENT		CLARENCE VALLEY COUNCIL HW10 - PACIFIC HIGHWAY UPGRADE MACLEAN TO DEVILS PULPIT PORTION B CONTROL LINE M210 CROSS SECTIONS RA01		A3
AMENDMENT / REVISION DESCRIPTION		SCALES ON A3 SIZE DRAWING		DRAWINGS / DESIGN PREPARED BY		TITLE		NSW GOVERNMENT		Transport Roads & Maritime Services		
ISSUED FOR CONSTRUCTION		0 5 10 15 20 25 SCALE 1:500m		ARCADIS		DRAWN DANIEL BEGOS 03.02.17		PREPARED FOR		PACIFIC HIGHWAY OFFICE		
POST ISSUED FOR CONSTRUCTION		CO-ORDINATE SYSTEM MGA ZONE 56		Beca		DRG CHECK CRAIG DUNNINGHAM 03.02.17		ISSUE STATUS		ISSUED FOR CONSTRUCTION		
		HEIGHT DATUM AHD		ABJV		DESIGN ANDREW FRITH 03.02.17		EDMS No.		SF2015/118045		
						DESIGN CHECK RICHARD NOBLE 03.02.17		SHEET No.		RA-B-17145		
						DESIGN MNGR DAVID GREY 03.02.17		PART		1		
						PROJECT MNGR GREG RIORDAN 03.02.17		ISSUE		B		

MAY BE INCOMPLETE IF COPIED

C:\Project\wise\W2B\Working\Drawings_RA01\W2B-ABJ-B-RA-DRG-17146.dwg



NOTES

- THE PRELOAD SURFACE AS SHOWN ON THE CROSS SECTIONS IS BASED ON THE DESIGN PRELOAD LEVELS AT THE TIME THE PRELOAD MATERIAL WAS PLACED. SOME SETTLEMENT IS EXPECTED TO HAVE OCCURRED THROUGH THESE ZONES AND AS SUCH THE EXISTING LEVELS OF THE PRELOAD SURFACE ARE EXPECTED TO BE LOWER THAN SHOWN. THE CONTRACTOR SHALL CONFIRM ALL EXISTING PRE-LOAD LEVELS ON SITE PRIOR TO CONSTRUCTION.

LEGEND	
PRELOAD DESIGN SURFACE	— (solid line)
EARLY WORKS DESIGN	- - - (dashed line)
LANDSCAPE MOUND SURFACE	— (solid line)
EXISTING SURFACE	- - - (dashed line)

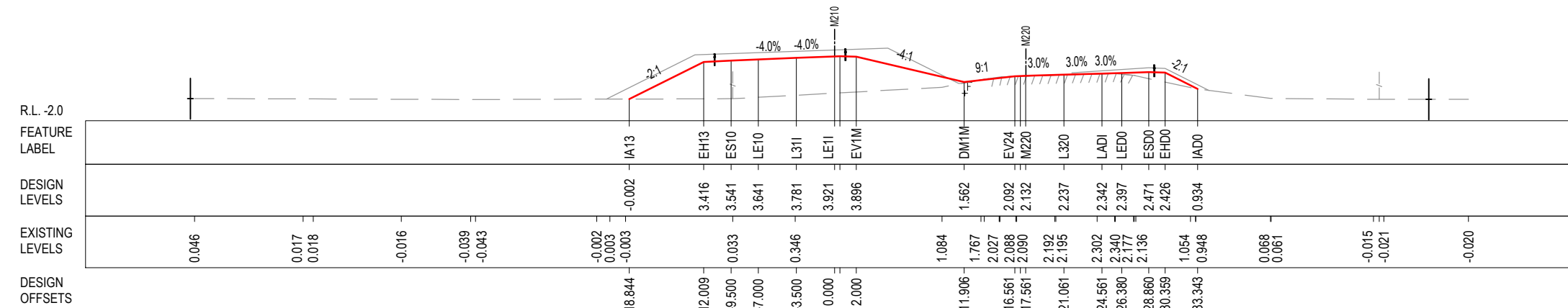
ACCEPTED FOR CONSTRUCTION

*Disclaimer: This information is to be used only for the purpose of inspecting fixing or varying road levels in accordance with Part 3 of the Roads Act 1993. In some locations the road configuration has been refined without impacting the road level.

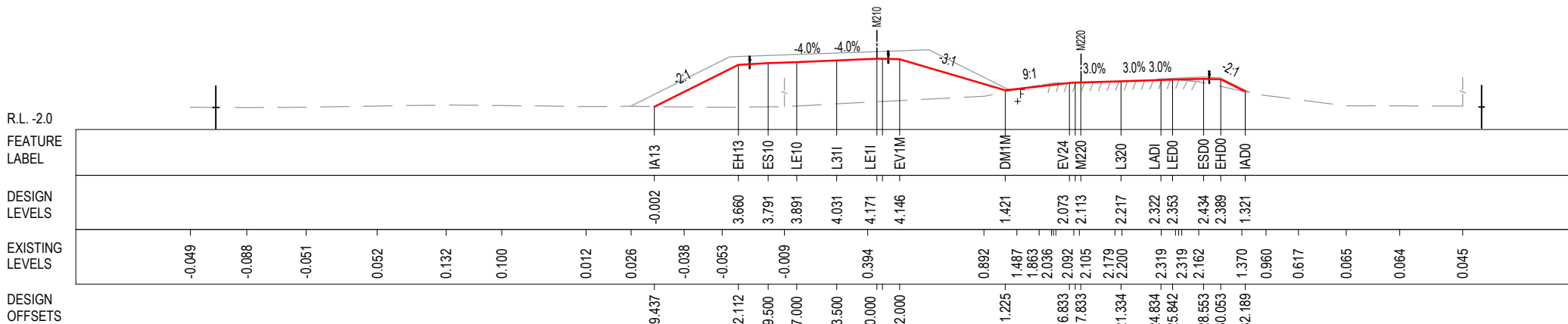
DESIGN LOT CODE B-81-RA-01	DESIGN MODEL FILE(S) USED FOR DOCUMENTATION OF THIS DRAWING W2B-ABJ-B-RA-MOD-09001_WEEK_65	PLOT DATE / TIME 05/04/17 9:32:51 AM James Terpening	PLOT BY	CLIENT	CLARENCE VALLEY COUNCIL HW10 - PACIFIC HIGHWAY UPGRADE MACLEAN TO DEVILS PULPIT PORTION B CONTROL LINE M210 CROSS SECTIONS RA01	A3
AMENDMENT / REVISION DESCRIPTION	WVR No. APPROVAL	TITLE	NAME	DATE	RMS REGISTRATION No. DS2016/000619	PART 1
ISSUED FOR CONSTRUCTION	D.G.	ARCADIS	DANIEL BEGOS	05.04.17	ISSUE STATUS	ISSUE
POST ISSUED FOR CONSTRUCTION	D.G.	Beca	CRAIG DUNNINGHAM	05.04.17	EDMS No.	SHEET No.
POST ISSUED FOR CONSTRUCTION	D.G.	ABJV	ANDREW FRITH	05.04.17	SF2015/118045	RA-B-17146
			RICHARD NOBLE	05.04.17		C
			DAVID GREY	05.04.17		
			GREG RIORDAN	05.04.17		
CO-ORDINATE SYSTEM MGA ZONE 56	HEIGHT DATUM AHD	PREPARED FOR PACIFIC HIGHWAY OFFICE		© Roads and Maritime Services		

MAY BE INCOMPLETE IF COPIED

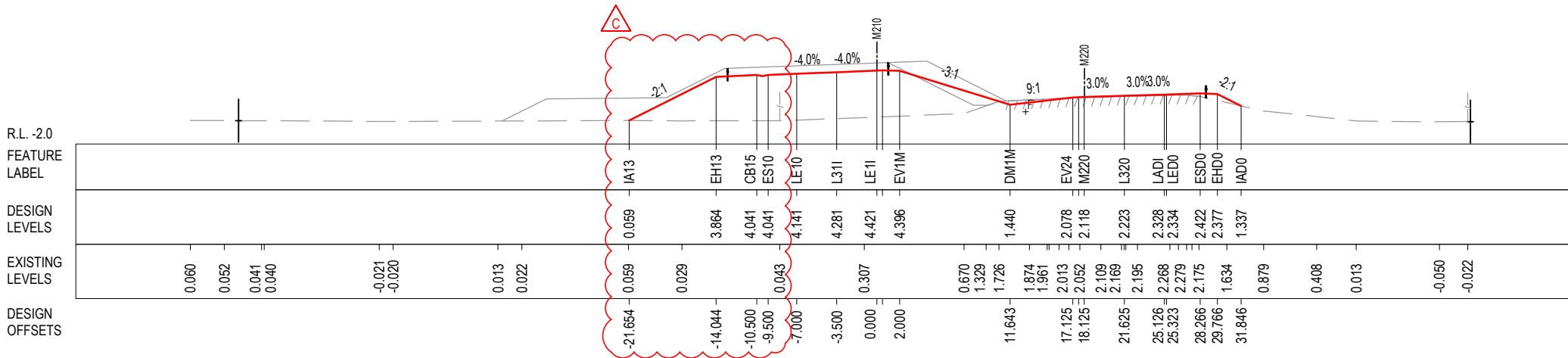
C:\Project\wise\W2B\Working_Drawings_RA01\W2B-ABJ-B-RA-DRG-17147.dwg
11 ON A3 SIZE ORIGINAL



85025.



85000.



84975.

NOTES

1. THE PRELOAD SURFACE AS SHOWN ON THE CROSS SECTIONS IS BASED ON THE DESIGN PRELOAD LEVELS AT THE TIME THE PRELOAD MATERIAL WAS PLACED. SOME SETTLEMENT IS EXPECTED TO HAVE OCCURRED THROUGH THESE ZONES AND AS SUCH THE EXISTING LEVELS OF THE PRELOAD SURFACE ARE EXPECTED TO BE LOWER THAN SHOWN. THE CONTRACTOR SHALL CONFIRM ALL EXISTING PRE-LOAD LEVELS ON SITE PRIOR TO CONSTRUCTION.

LEGEND	
PRELOAD DESIGN SURFACE	—
EARLY WORKS DESIGN	- - - -
LANDSCAPE MOUND SURFACE	—
EXISTING SURFACE	- - - -

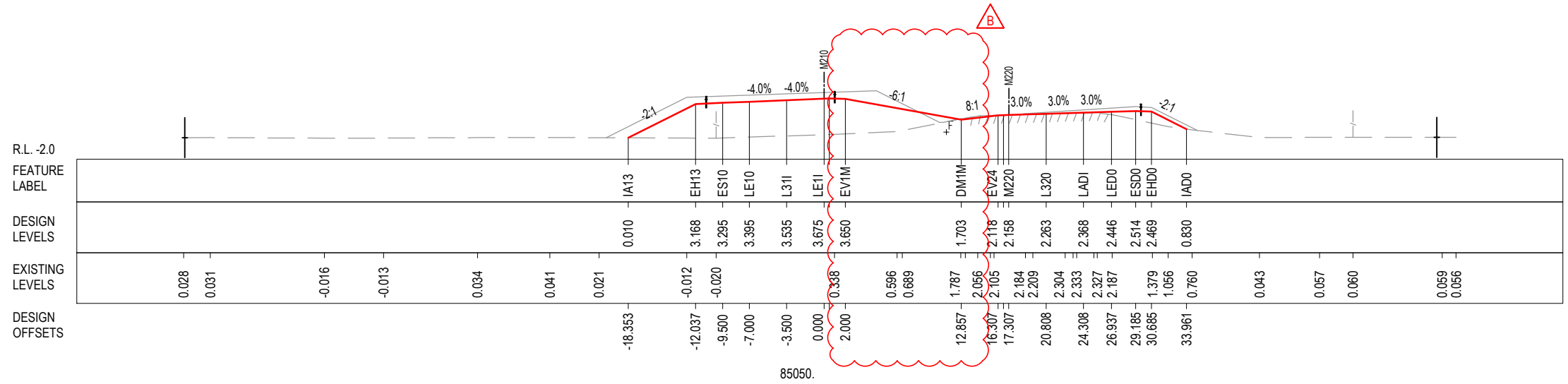
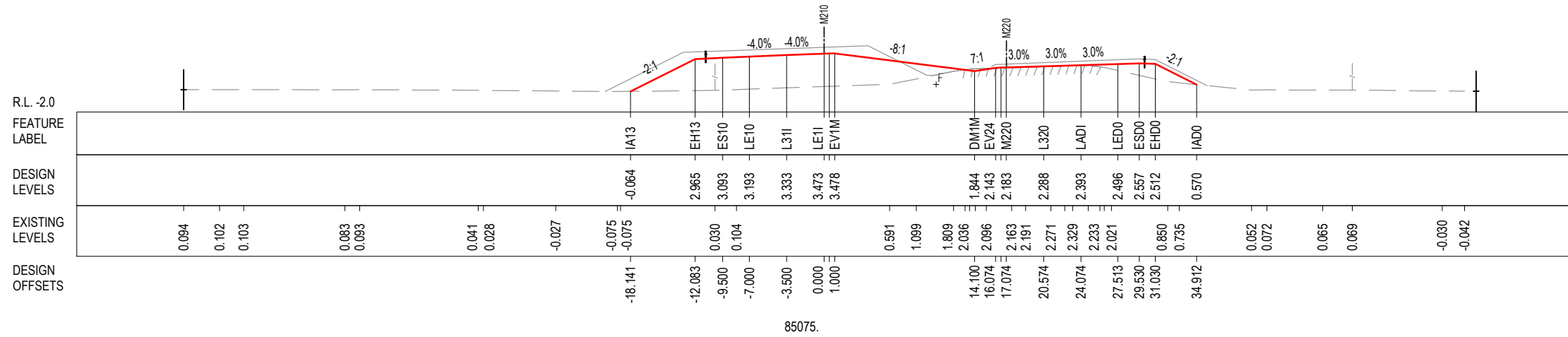
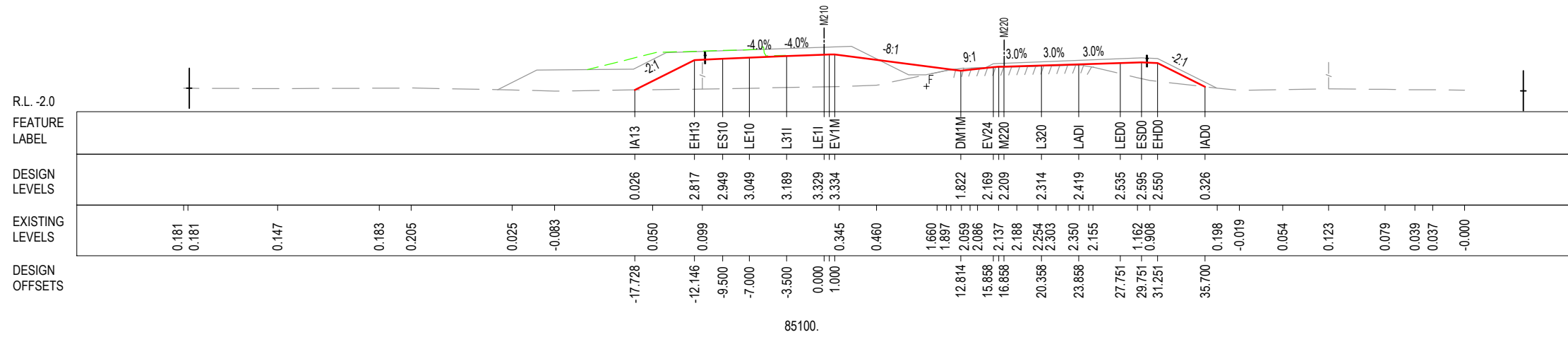
ACCEPTED FOR CONSTRUCTION

*Disclaimer: This information is to be used only for the purpose of inspecting fixing or varying road levels in accordance with Part 3 of the Roads Act 1993. In some locations the road configuration has been refined without impacting the road level.

DESIGN LOT CODE B-81-RA-01	DESIGN MODEL FILE(S) USED FOR DOCUMENTATION OF THIS DRAWING W2B-ABJ-B-RA-MOD-09001_WEEK_65	PLOT DATE / TIME 05/04/17 9:32:53 AM James Terpening	PLOT BY	CLIENT CLARENCE VALLEY COUNCIL HW10 - PACIFIC HIGHWAY UPGRADE MACLEAN TO DEVILS PULPIT PORTION B CONTROL LINE M210 CROSS SECTIONS RA01	A3
AMENDMENT / REVISION DESCRIPTION	WVR No. APPROVAL	TITLE	NAME	DATE	
ISSUED FOR CONSTRUCTION	D.G.	DRAWN	DANIEL BEGOS	05.04.17	
POST ISSUED FOR CONSTRUCTION	D.G.	DRG CHECK	CRAIG DUNNINGHAM	05.04.17	
POST ISSUED FOR CONSTRUCTION	D.G.	DESIGN	ANDREW FRITH	05.04.17	
		DESIGN CHECK	RICHARD NOBLE	05.04.17	
		DESIGN MNGR	DAVID GREY	05.04.17	
		PROJECT MNGR	GREG RIORDAN	05.04.17	
		PREPARED FOR PACIFIC HIGHWAY OFFICE			
		NSW GOVERNMENT Transport Roads & Maritime Services			
		RMS REGISTRATION No. DS2016/000619			
		ISSUE STATUS	EDMS No.	SHEET No.	PART
		ISSUED FOR CONSTRUCTION	SF2015/118045	RA-B-17147	1
					C

MAY BE INCOMPLETE IF COPIED

C:\Project\wise\W2B\Working_Drawings_RA01\W2B-ABJ-B-RA-DRG-17148.dwg
11 ON A3 SIZE ORIGINAL



NOTES

1. THE PRELOAD SURFACE AS SHOWN ON THE CROSS SECTIONS IS BASED ON THE DESIGN PRELOAD LEVELS AT THE TIME THE PRELOAD MATERIAL WAS PLACED. SOME SETTLEMENT IS EXPECTED TO HAVE OCCURRED THROUGH THESE ZONES AND AS SUCH THE EXISTING LEVELS OF THE PRELOAD SURFACE ARE EXPECTED TO BE LOWER THAN SHOWN. THE CONTRACTOR SHALL CONFIRM ALL EXISTING PRE-LOAD LEVELS ON SITE PRIOR TO CONSTRUCTION.

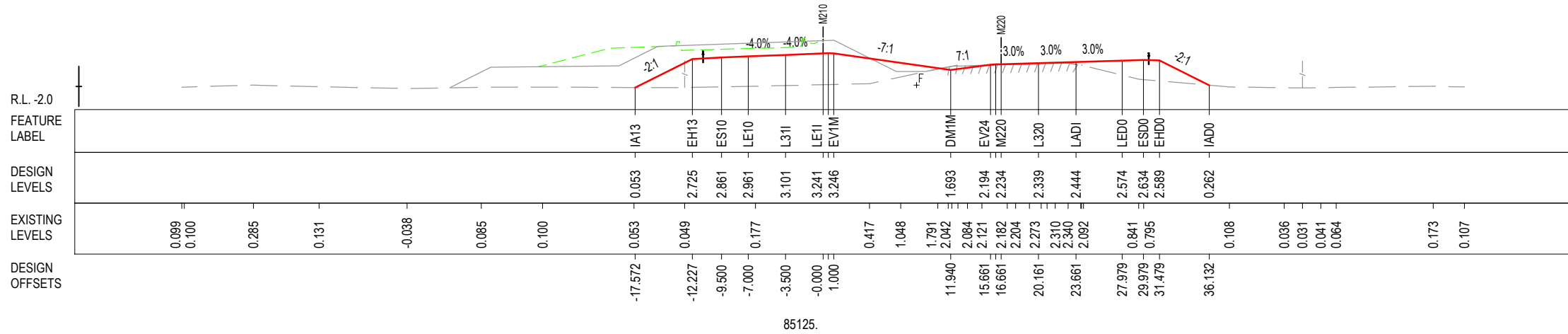
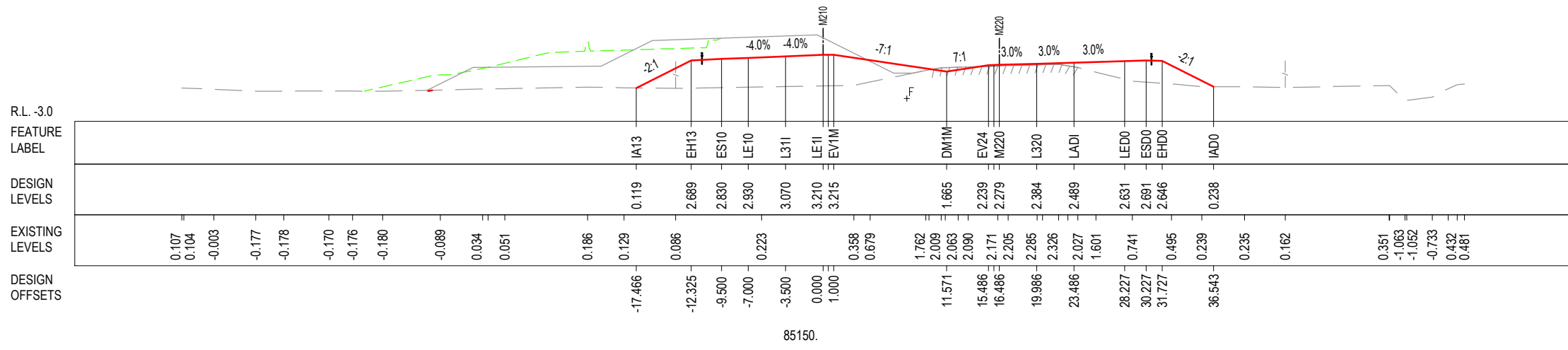
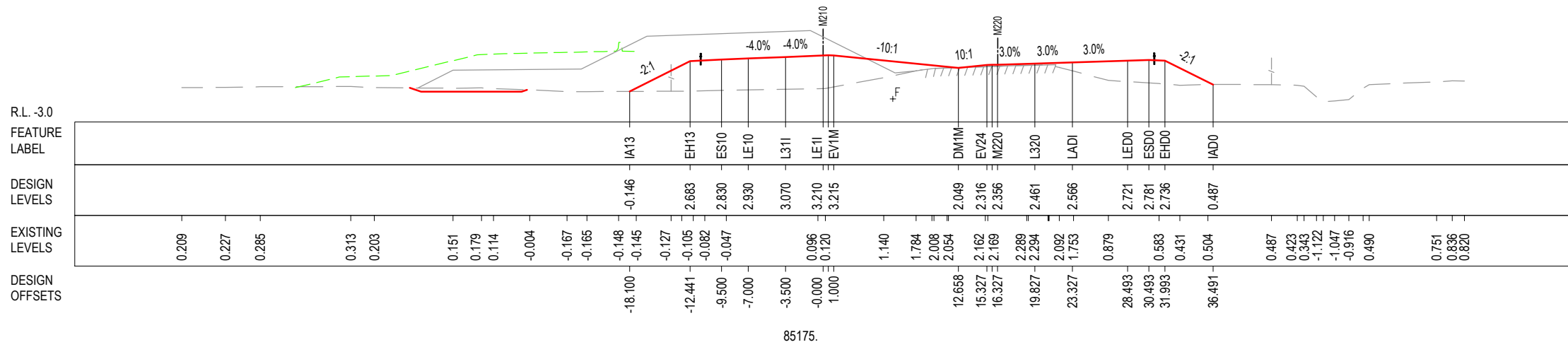
LEGEND	
PRELOAD DESIGN SURFACE	—
EARLY WORKS DESIGN	- - - - -
LANDSCAPE MOUND SURFACE	—
EXISTING SURFACE	—

ACCEPTED FOR CONSTRUCTION

***Disclaimer:** This information is to be used only for the purpose of inspecting fixing or varying road levels in accordance with Part 3 of the Roads Act 1993. In some locations the road configuration has been refined without impacting the road level.

DESIGN LOT CODE B-81-RA-01	DESIGN MODEL FILE(S) USED FOR DOCUMENTATION OF THIS DRAWING W2B-ABJ-B-RA-MOD-09001_WEEK_65	PLOT DATE / TIME 05/04/17 9:32:55 AM James Terpening	PLOT BY	CLIENT CLARENCE VALLEY COUNCIL HW10 - PACIFIC HIGHWAY UPGRADE MACLEAN TO DEVILS PULPIT PORTION B CONTROL LINE M210 CROSS SECTIONS RA01	A3
AMENDMENT / REVISION DESCRIPTION ISSUED FOR CONSTRUCTION POST ISSUED FOR CONSTRUCTION	WVR No. APPROVAL D.G. D.G.	SCALES ON A3 SIZE DRAWING 0 5 10 15 20 25 SCALE 1:500m	DRAWINGS / DESIGN PREPARED BY ARCADIS Beca	NSW GOVERNMENT Transport Roads & Maritime Services	RMS REGISTRATION No. DS2016/000619
CO-ORDINATE SYSTEM MGA ZONE 56	HEIGHT DATUM AHD	TITLE NAME DATE	DESIGN DRG CHECK DESIGN DESIGN CHECK DESIGN MNGR PROJECT MNGR	PREPARED FOR PACIFIC HIGHWAY OFFICE	ISSUE STATUS ISSUED FOR CONSTRUCTION
		DRAWN DANIEL BEGOS 05.04.17	DRG CHECK CRAIG DUNNINGHAM 05.04.17		EDMS No. SF2015/118045
		DESIGN ANDREW FRITH 05.04.17	DESIGN CHECK RICHARD NOBLE 05.04.17		SHEET No. RA-B-17148
		DESIGN MNGR DAVID GREY 05.04.17	PROJECT MNGR GREG RIORDAN 05.04.17		ISSUE B

MAY BE INCOMPLETE IF COPIED
C:\Project\wise\W2B\Working_Drawings_RA01\W2B-ABJ-B-RA-DRG-17149.dwg
11 ON A3 SIZE ORIGINAL



NOTES
1. THE PRELOAD SURFACE AS SHOWN ON THE CROSS SECTIONS IS BASED ON THE DESIGN PRELOAD LEVELS AT THE TIME THE PRELOAD MATERIAL WAS PLACED. SOME SETTLEMENT IS EXPECTED TO HAVE OCCURRED THROUGH THESE ZONES AND AS SUCH THE EXISTING LEVELS OF THE PRELOAD SURFACE ARE EXPECTED TO BE LOWER THAN SHOWN. THE CONTRACTOR SHALL CONFIRM ALL EXISTING PRE-LOAD LEVELS ON SITE PRIOR TO CONSTRUCTION.

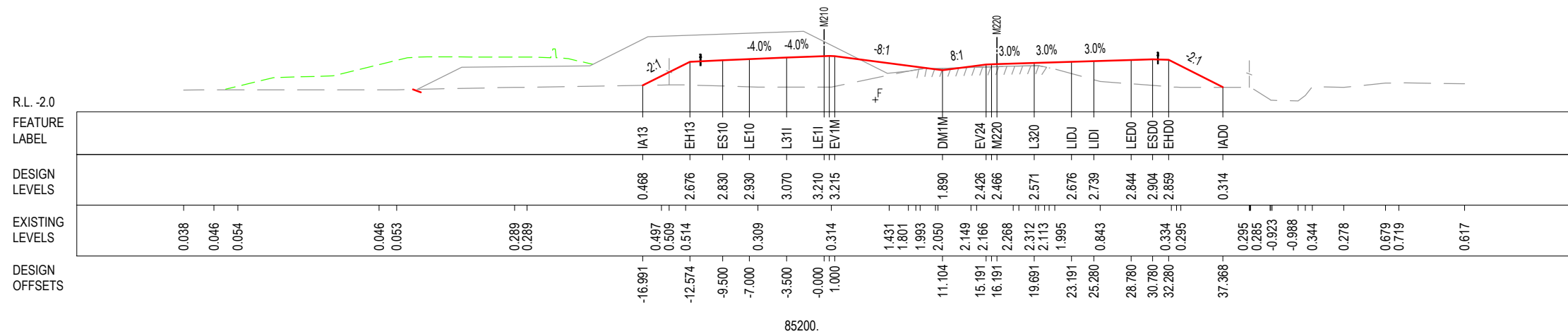
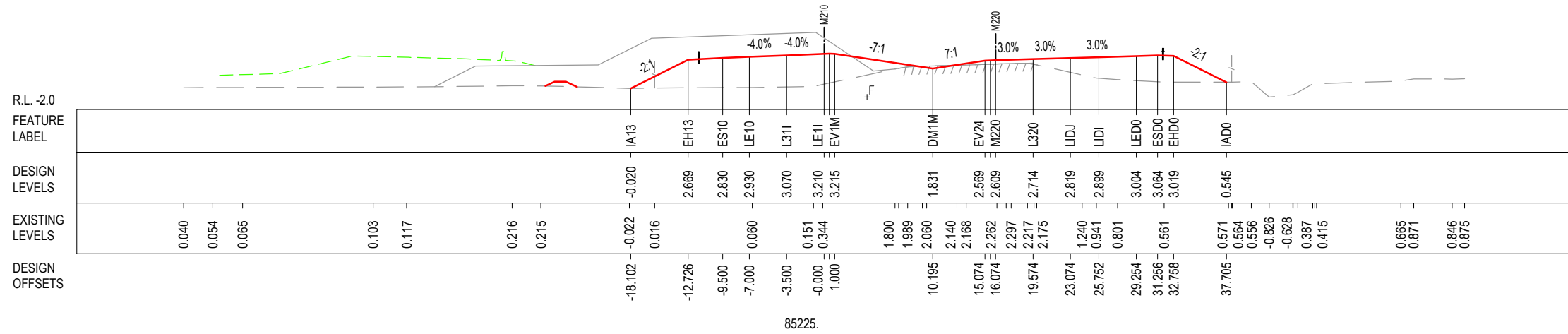
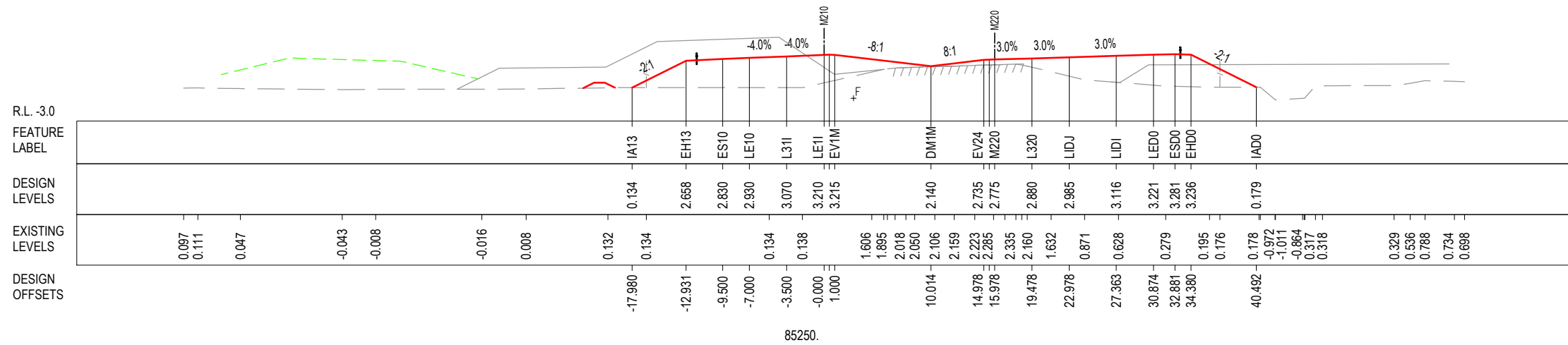
LEGEND	
PRELOAD DESIGN SURFACE	— (solid red line)
EARLY WORKS DESIGN	- - - (dashed green line)
LANDSCAPE MOUND SURFACE	— (dashed blue line)
EXISTING SURFACE	- - - (dashed black line)

ACCEPTED FOR CONSTRUCTION

*Disclaimer: This information is to be used only for the purpose of inspecting fixing or varying road levels in accordance with Part 3 of the Roads Act 1993. In some locations the road configuration has been refined without impacting the road level.

AMENDMENT / REVISION DESCRIPTION ISSUED FOR CONSTRUCTION	DESIGN LOT CODE B-81-RA-01	DESIGN MODEL FILE(S) USED FOR DOCUMENTATION OF THIS DRAWING W2B-ABJ-B-RA-MOD-09001_WEEK_53	PLOT DATE / TIME 19/12/16 9:21:09 AM James Terpening	PLOT BY <table border="1" style="font-size: small;"> <tr><th>TITLE</th><th>NAME</th><th>DATE</th></tr> <tr><td>DRAWN</td><td>DANIEL BEGOS</td><td>16.12.16</td></tr> <tr><td>DRG CHECK</td><td>CRAIG DUNNINGHAM</td><td>16.12.16</td></tr> <tr><td>DESIGN</td><td>ANDREW FRITH</td><td>16.12.16</td></tr> <tr><td>DESIGN CHECK</td><td>RICHARD NOBLE</td><td>16.12.16</td></tr> <tr><td>DESIGN MNGR</td><td>DAVID GREY</td><td>16.12.16</td></tr> <tr><td>PROJECT MNGR</td><td>GREG RIORDAN</td><td>16.12.16</td></tr> </table>	TITLE	NAME	DATE	DRAWN	DANIEL BEGOS	16.12.16	DRG CHECK	CRAIG DUNNINGHAM	16.12.16	DESIGN	ANDREW FRITH	16.12.16	DESIGN CHECK	RICHARD NOBLE	16.12.16	DESIGN MNGR	DAVID GREY	16.12.16	PROJECT MNGR	GREG RIORDAN	16.12.16	CLIENT Transport Roads & Maritime Services	CLARENCE VALLEY COUNCIL HW10 - PACIFIC HIGHWAY UPGRADE MACLEAN TO DEVILS PULPIT PORTION B CONTROL LINE M210 CROSS SECTIONS RA01	A3
TITLE	NAME	DATE																										
DRAWN	DANIEL BEGOS	16.12.16																										
DRG CHECK	CRAIG DUNNINGHAM	16.12.16																										
DESIGN	ANDREW FRITH	16.12.16																										
DESIGN CHECK	RICHARD NOBLE	16.12.16																										
DESIGN MNGR	DAVID GREY	16.12.16																										
PROJECT MNGR	GREG RIORDAN	16.12.16																										
APPROVAL WVR No. D.G.		SCALES ON A3 SIZE DRAWING 	DRAWINGS / DESIGN PREPARED BY 		PREPARED FOR PACIFIC HIGHWAY OFFICE		SHEET No. 49 of 99 RMS REGISTRATION No. DS2016/000619 ISSUE STATUS ISSUED FOR CONSTRUCTION	PART 1 ISSUE A																				
CO-ORDINATE SYSTEM MGA ZONE 56		HEIGHT DATUM AHD		EDMS No. SF2015/118045		SHEET No. RA-B-17149																						

MAY BE INCOMPLETE IF COPIED
C:\Project\wise\W2B\Working_Drawings_RA01\W2B-ABJ-B-RA-DRG-17150.dwg
11 ON A3 SIZE ORIGINAL



NOTES

- THE PRELOAD SURFACE AS SHOWN ON THE CROSS SECTIONS IS BASED ON THE DESIGN PRELOAD LEVELS AT THE TIME THE PRELOAD MATERIAL WAS PLACED. SOME SETTLEMENT IS EXPECTED TO HAVE OCCURRED THROUGH THESE ZONES AND AS SUCH THE EXISTING LEVELS OF THE PRELOAD SURFACE ARE EXPECTED TO BE LOWER THAN SHOWN. THE CONTRACTOR SHALL CONFIRM ALL EXISTING PRE-LOAD LEVELS ON SITE PRIOR TO CONSTRUCTION.

LEGEND	
PRELOAD DESIGN SURFACE	
EARLY WORKS DESIGN	
LANDSCAPE MOUND SURFACE	
EXISTING SURFACE	

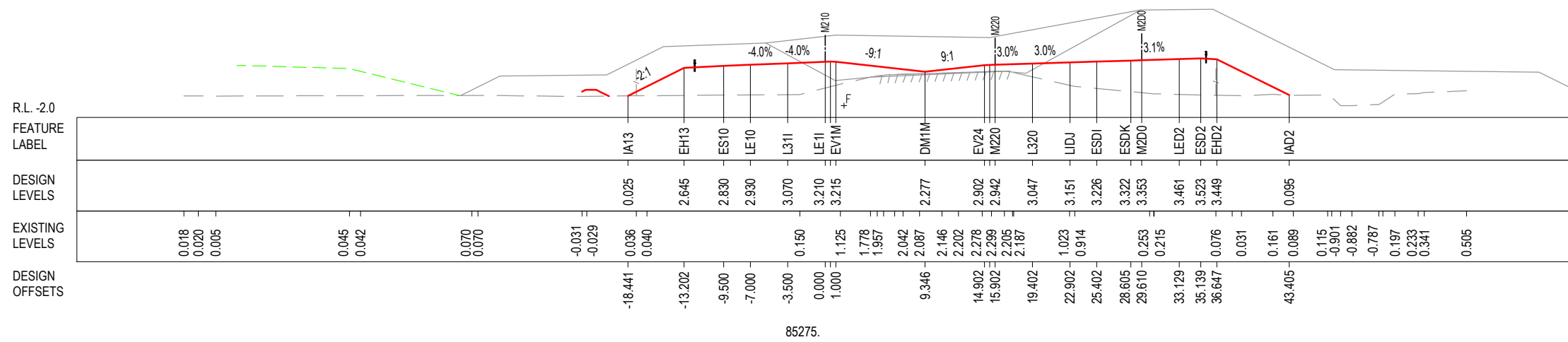
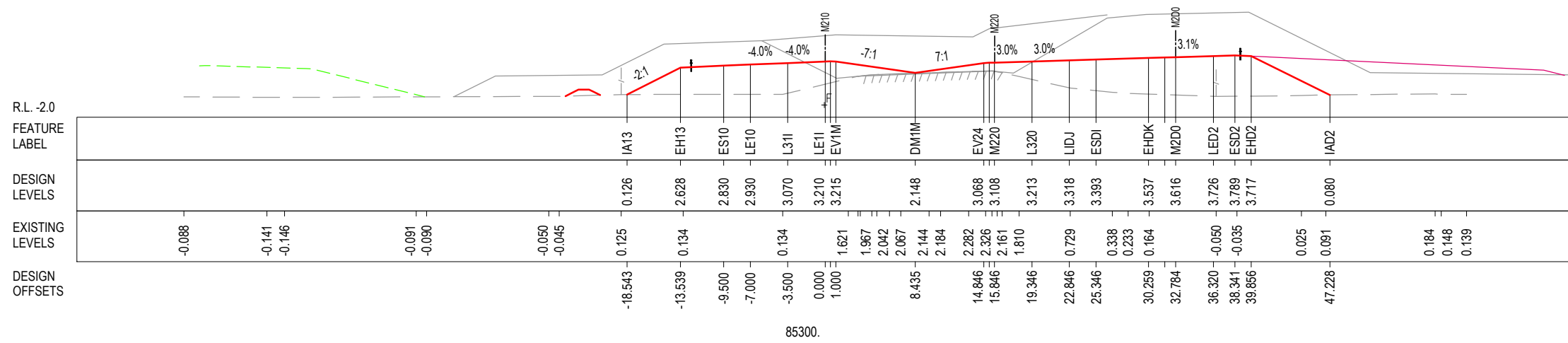
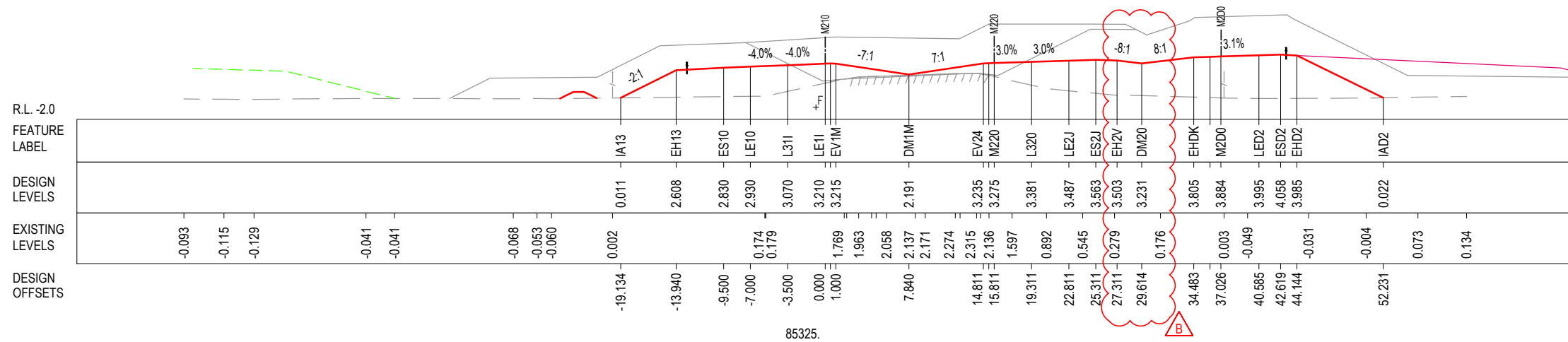
ACCEPTED FOR CONSTRUCTION

*Disclaimer: This information is to be used only for the purpose of inspecting fixing or varying road levels in accordance with Part 3 of the Roads Act 1993. In some locations the road configuration has been refined without impacting the road level.

AMENDMENT / REVISION DESCRIPTION ISSUED FOR CONSTRUCTION	DESIGN LOT CODE B-81-RA-01	DESIGN MODEL FILE(S) USED FOR DOCUMENTATION OF THIS DRAWING W2B-ABJ-B-RA-MOD-09001_WEEK_53	PLOT DATE / TIME 19/12/16 9:21:11 AM James Terpening	CLIENT Transport Roads & Maritime Services	A3
APPROVAL D.G.	SCALES ON A3 SIZE DRAWING SCALE 1:500m	DRAWINGS / DESIGN PREPARED BY 	TITLE MACLEAN TO DEVILS PULPIT PORTION B CONTROL LINE M210 CROSS SECTIONS RA01	PREPARED FOR PACIFIC HIGHWAY OFFICE	SHEET No. 50 of 99 RMS REGISTRATION No. DS2016/000619
CO-ORDINATE SYSTEM MGA ZONE 56		HEIGHT DATUM AHD		ISSUE STATUS ISSUED FOR CONSTRUCTION	SHEET No. RA-B-17150 ISSUE A

MAY BE INCOMPLETE IF COPIED

C:\Project\wise\W2B\Working_Drawings_RA01\W2B-ABJ-B-RA-DRG-17151.dwg
11 ON A3 SIZE ORIGINAL



NOTES

1. THE PRELOAD SURFACE AS SHOWN ON THE CROSS SECTIONS IS BASED ON THE DESIGN PRELOAD LEVELS AT THE TIME THE PRELOAD MATERIAL WAS PLACED. SOME SETTLEMENT IS EXPECTED TO HAVE OCCURRED THROUGH THESE ZONES AND AS SUCH THE EXISTING LEVELS OF THE PRELOAD SURFACE ARE EXPECTED TO BE LOWER THAN SHOWN. THE CONTRACTOR SHALL CONFIRM ALL EXISTING PRE-LOAD LEVELS ON SITE PRIOR TO CONSTRUCTION.

LEGEND	
PRELOAD DESIGN SURFACE	—
EARLY WORKS DESIGN	- - - -
LANDSCAPE MOUND SURFACE	—
EXISTING SURFACE	- - - -

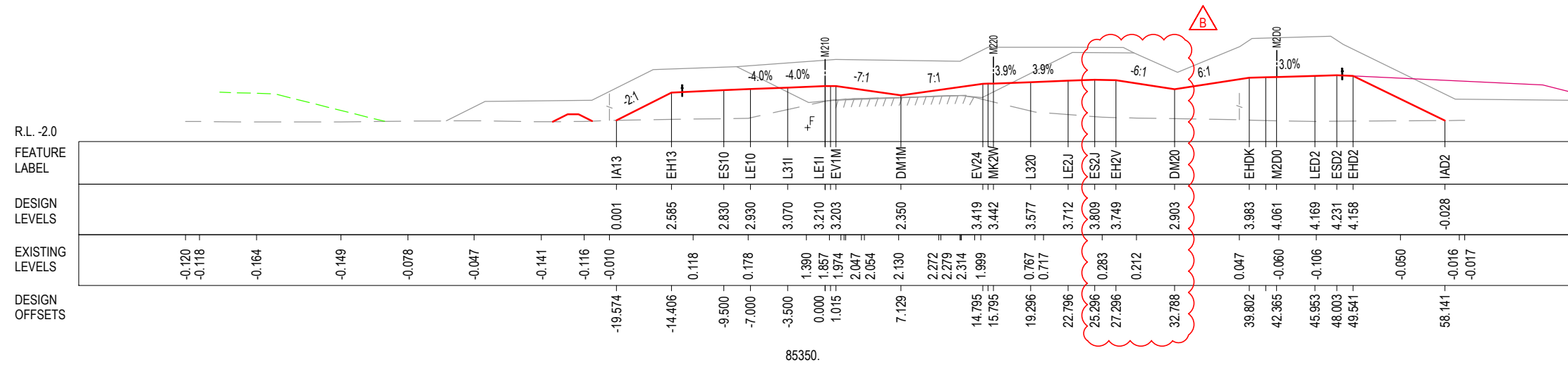
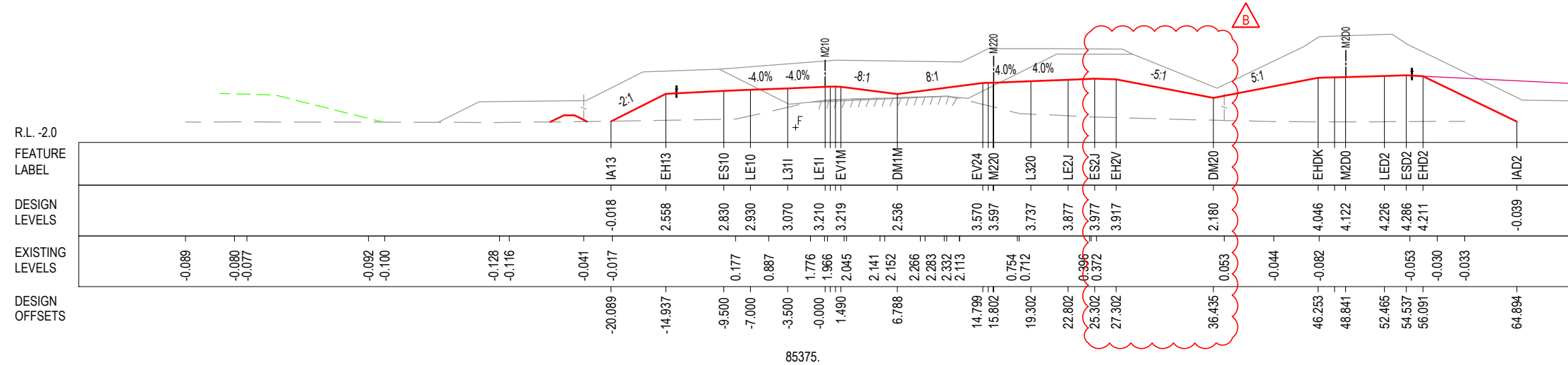
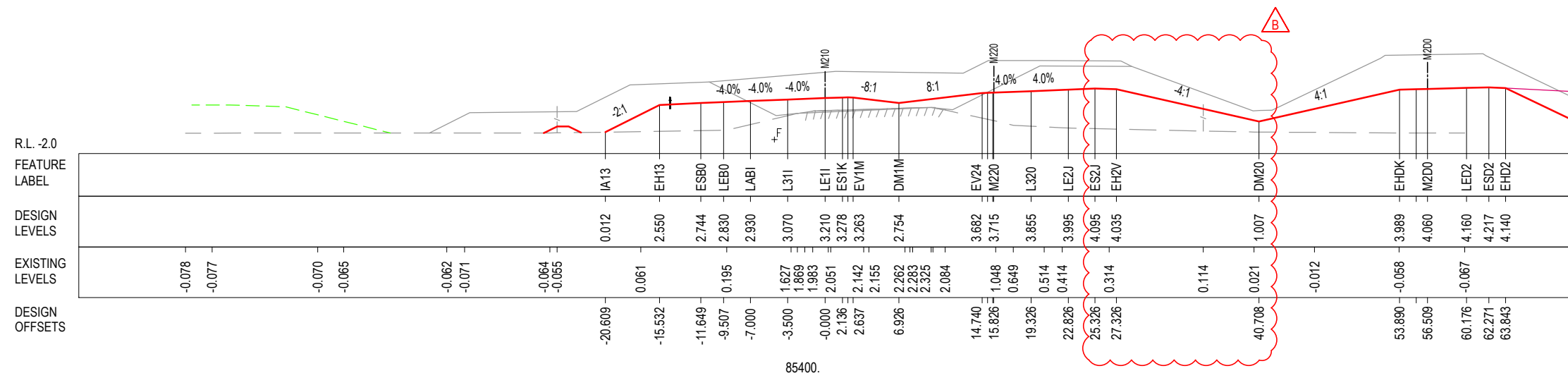
ACCEPTED FOR CONSTRUCTION

*Disclaimer: This information is to be used only for the purpose of inspecting fixing or varying road levels in accordance with Part 3 of the Roads Act 1993. In some locations the road configuration has been refined without impacting the road level.

DESIGN LOT CODE B-81-RA-01		DESIGN MODEL FILE(S) USED FOR DOCUMENTATION OF THIS DRAWING W2B-ABJ-B-RA-MOD-09001_WEEK_65		PLOT DATE / TIME 05/04/17 9:32:57 AM James Terpening		PLOT BY		CLIENT		CLARENCE VALLEY COUNCIL HW10 - PACIFIC HIGHWAY UPGRADE MACLEAN TO DEVILS PULPIT PORTION B CONTROL LINE M210 CROSS SECTIONS RA01		A3
AMENDMENT / REVISION DESCRIPTION		SCALES ON A3 SIZE DRAWING		DRAWINGS / DESIGN PREPARED BY		TITLE		NSW GOVERNMENT Transport Roads & Maritime Services		RMS REGISTRATION No. DS2016/000619		PART 1
ISSUED FOR CONSTRUCTION		0 5 10 15 20 25 SCALE 1:500m		ARCADIS Beca ABJV		DRAWN: DANIEL BEGOS 05.04.17		PREPARED FOR: PACIFIC HIGHWAY OFFICE		SHEET No. 51 of 99		ISSUE
POST ISSUED FOR CONSTRUCTION		CO-ORDINATE SYSTEM MGA ZONE 56		HEIGHT DATUM AHD		DRG CHECK: CRAIG DUNNINGHAM 05.04.17		ISSUE STATUS ISSUED FOR CONSTRUCTION		EDMS No. SF2015/118045		B
						DESIGN: ANDREW FRITH 05.04.17				SHEET No. RA-B-17151		
						DESIGN CHECK: RICHARD NOBLE 05.04.17						
						DESIGN MNGR: DAVID GREY 05.04.17						
						PROJECT MNGR: GREG RIORDAN 05.04.17						

MAY BE INCOMPLETE IF COPIED

C:\Projectwise\W2B\Working_Drawings_RA01\W2B-ABJ-B-RA-DRG-17152.dwg
11 ON A3 SIZE ORIGINAL



NOTES

1. THE PRELOAD SURFACE AS SHOWN ON THE CROSS SECTIONS IS BASED ON THE DESIGN PRELOAD LEVELS AT THE TIME THE PRELOAD MATERIAL WAS PLACED. SOME SETTLEMENT IS EXPECTED TO HAVE OCCURRED THROUGH THESE ZONES AND AS SUCH THE EXISTING LEVELS OF THE PRELOAD SURFACE ARE EXPECTED TO BE LOWER THAN SHOWN. THE CONTRACTOR SHALL CONFIRM ALL EXISTING PRE-LOAD LEVELS ON SITE PRIOR TO CONSTRUCTION.

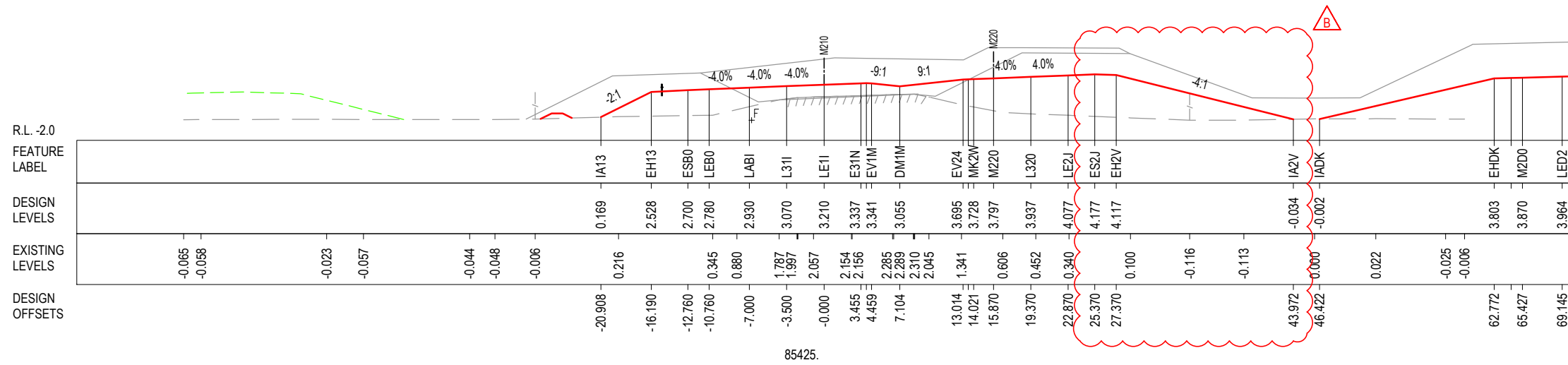
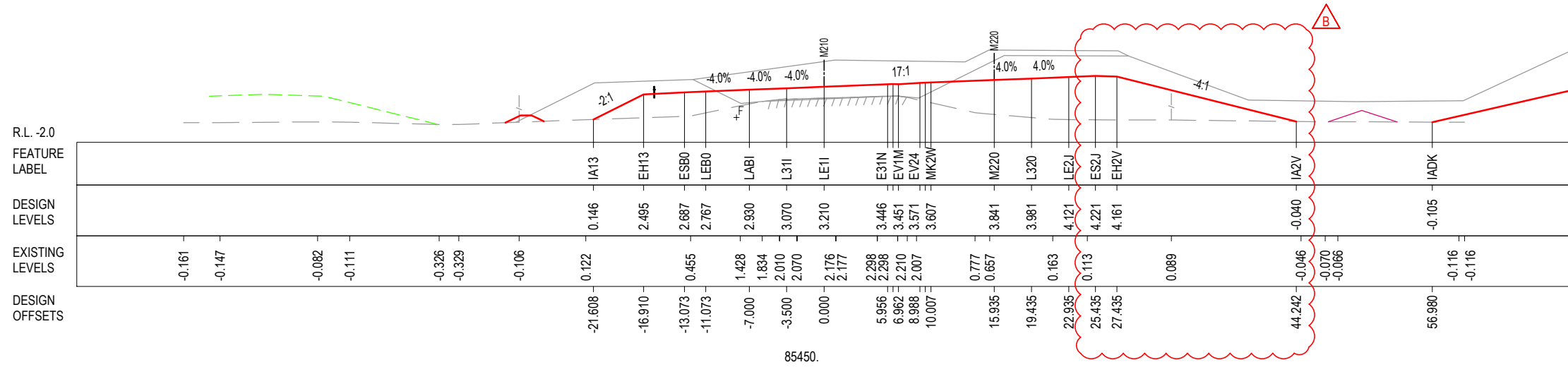
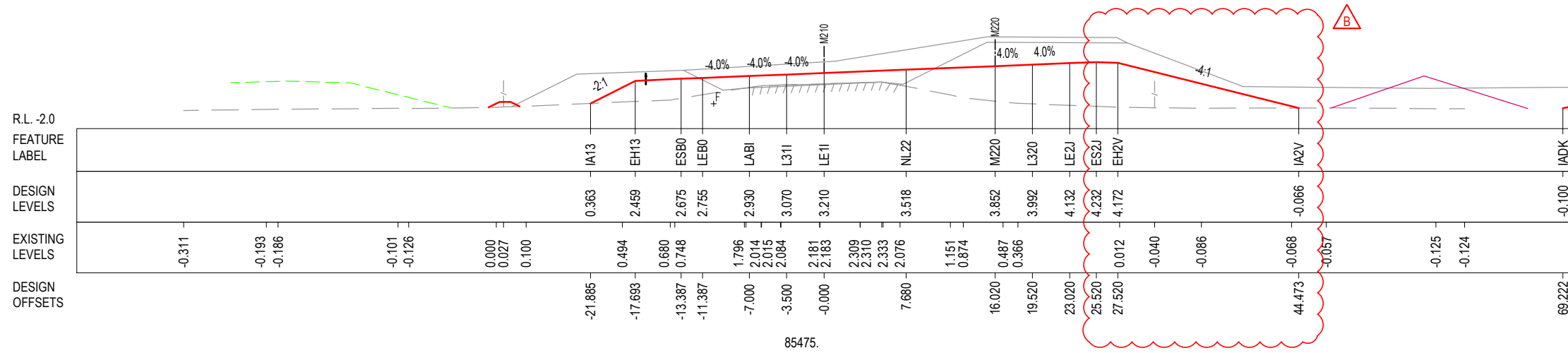
LEGEND	
PRELOAD DESIGN SURFACE	— (Red dashed line)
EARLY WORKS DESIGN	— (Green dashed line)
LANDSCAPE MOUND SURFACE	— (Pink solid line)
EXISTING SURFACE	— (Black solid line)

ACCEPTED FOR CONSTRUCTION

***Disclaimer:** This information is to be used only for the purpose of inspecting fixing or varying road levels in accordance with Part 3 of the Roads Act 1993. In some locations the road configuration has been refined without impacting the road level.

DESIGN LOT CODE B-81-RA-01		DESIGN MODEL FILE(S) USED FOR DOCUMENTATION OF THIS DRAWING W2B-ABJ-B-RA-MOD-09001_WEEK_65		PLOT DATE / TIME 05/04/17 9:32:59 AM James Terpening		PLOT BY		CLIENT		CLARENCE VALLEY COUNCIL HW10 - PACIFIC HIGHWAY UPGRADE MACLEAN TO DEVILS PULPIT PORTION B CONTROL LINE M210 CROSS SECTIONS RA01		A3
AMENDMENT / REVISION DESCRIPTION		SCALES ON A3 SIZE DRAWING		DRAWINGS / DESIGN PREPARED BY		TITLE		NSW GOVERNMENT Transport Roads & Maritime Services		RMS REGISTRATION No. DS2016/000619		PART 1
ISSUED FOR CONSTRUCTION		0 5 10 15 20 25 SCALE 1:500m		ARCADIS Beca		DRAWN DANIEL BEGOS 05.04.17		PREPARED FOR PACIFIC HIGHWAY OFFICE		SHEET No. 52 of 99		ISSUE
POST ISSUED FOR CONSTRUCTION		CO-ORDINATE SYSTEM MGA ZONE 56		HEIGHT DATUM AHD		DRG CHECK CRAIG DUNNINGHAM 05.04.17		DESIGN CHECK RICHARD NOBLE 05.04.17		ISSUED FOR CONSTRUCTION		RA-B-17152 B
						DESIGN ANDREW FRITH 05.04.17				EDMS No. SF2015/118045		© Roads and Maritime Services
						DESIGN CHECK RICHARD NOBLE 05.04.17						
						DESIGN MNGR DAVID GREY 05.04.17						
						PROJECT MNGR GREG RIORDAN 05.04.17						

MAY BE INCOMPLETE IF COPIED
 C:\Projectwise\W2B\Working_Drawings_RA01\W2B-ABJ-B-RA-DRG-17153.dwg
 11 ON A3 SIZE ORIGINAL



NOTES

1. THE PRELOAD SURFACE AS SHOWN ON THE CROSS SECTIONS IS BASED ON THE DESIGN PRELOAD LEVELS AT THE TIME THE PRELOAD MATERIAL WAS PLACED. SOME SETTLEMENT IS EXPECTED TO HAVE OCCURRED THROUGH THESE ZONES AND AS SUCH THE EXISTING LEVELS OF THE PRELOAD SURFACE ARE EXPECTED TO BE LOWER THAN SHOWN. THE CONTRACTOR SHALL CONFIRM ALL EXISTING PRE-LOAD LEVELS ON SITE PRIOR TO CONSTRUCTION.

LEGEND	
PRELOAD DESIGN SURFACE	— (Red Solid Line)
EARLY WORKS DESIGN	- - - (Red Dashed Line)
LANDSCAPE MOUND SURFACE	— (Green Dashed Line)
EXISTING SURFACE	— (Black Dashed Line)

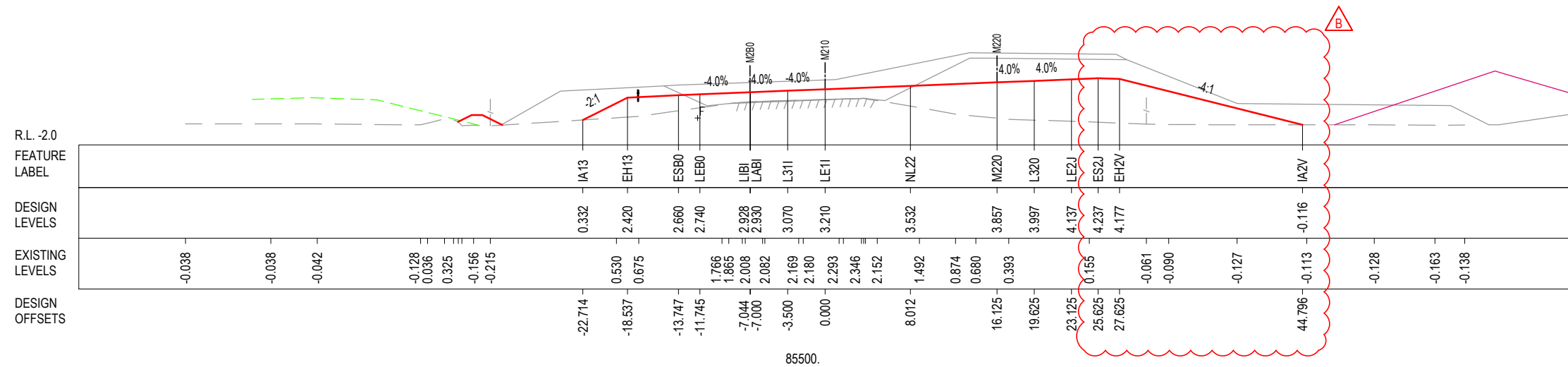

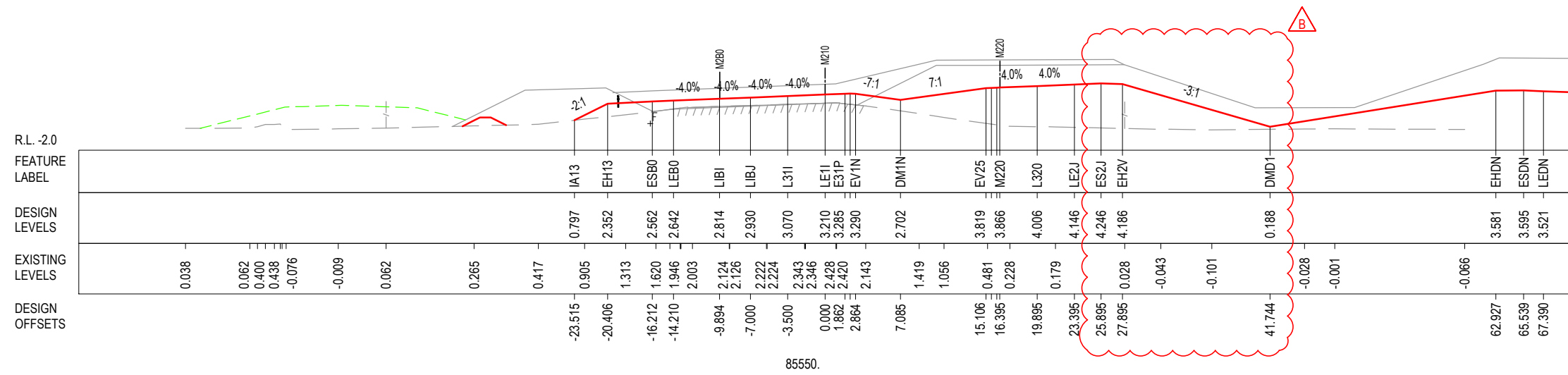
ACCEPTED FOR CONSTRUCTION

***Disclaimer:** This information is to be used only for the purpose of inspecting fixing or varying road levels in accordance with Part 3 of the Roads Act 1993. In some locations the road configuration has been refined without impacting the road level.

DESIGN LOT CODE B-81-RA-01	DESIGN MODEL FILE(S) USED FOR DOCUMENTATION OF THIS DRAWING W2B-ABJ-B-RA-MOD-09001_WEEK_65	PLOT DATE / TIME 05/04/17 9:44:01 AM James Terpening	PLOT BY	CLIENT	CLARENCE VALLEY COUNCIL HW10 - PACIFIC HIGHWAY UPGRADE MACLEAN TO DEVILS PULPIT PORTION B CONTROL LINE M210 CROSS SECTIONS RA01	A3
AMENDMENT / REVISION DESCRIPTION	WVR No. APPROVAL	TITLE	NAME	DATE	RMS REGISTRATION No. DS2016/000619	SHEET No. 53 of 99
ISSUED FOR CONSTRUCTION	D.G.	DRAWN	DANIEL BEGOS	05.04.17	ISSUE STATUS	ISSUE
POST ISSUED FOR CONSTRUCTION	D.G.	DRG CHECK	CRAIG DUNNINGHAM	05.04.17	EDMS No.	SF2015/118045
		DESIGN	ANDREW FRITH	05.04.17	SHEET No.	RA-B-17153
		DESIGN CHECK	RICHARD NOBLE	05.04.17		
		DESIGN MNGR	DAVID GREY	05.04.17		
		PROJECT MNGR	GREG RIORDAN	05.04.17		

MAY BE INCOMPLETE IF COPIED

C:\Project\wise\W2B\Working_Drawings_RA01\W2B-ABJ-B-RA-DRG-17154.dwg
11 ON A3 SIZE ORIGINAL



NOTES

- THE PRELOAD SURFACE AS SHOWN ON THE CROSS SECTIONS IS BASED ON THE DESIGN PRELOAD LEVELS AT THE TIME THE PRELOAD MATERIAL WAS PLACED. SOME SETTLEMENT IS EXPECTED TO HAVE OCCURRED THROUGH THESE ZONES AND AS SUCH THE EXISTING LEVELS OF THE PRELOAD SURFACE ARE EXPECTED TO BE LOWER THAN SHOWN. THE CONTRACTOR SHALL CONFIRM ALL EXISTING PRE-LOAD LEVELS ON SITE PRIOR TO CONSTRUCTION.

LEGEND	
PRELOAD DESIGN SURFACE	—
EARLY WORKS DESIGN	- - - -
LANDSCAPE MOUND SURFACE	—
EXISTING SURFACE	- - - -

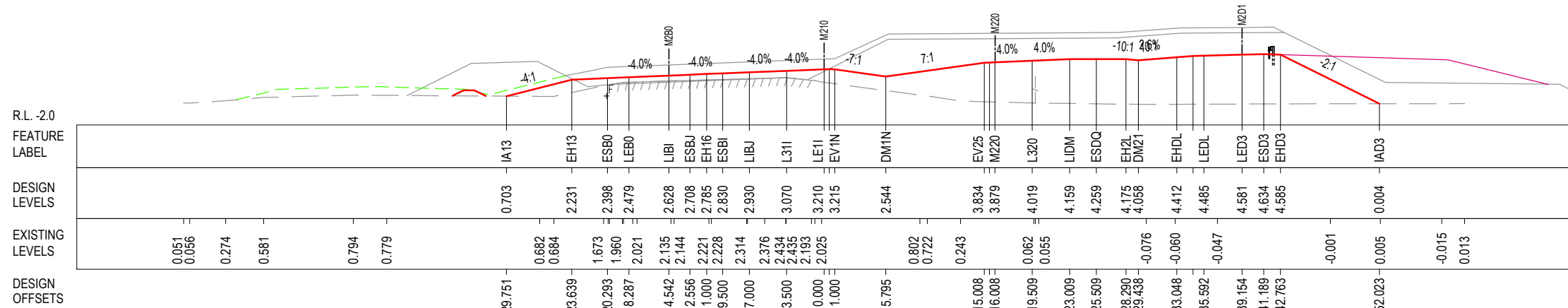
ACCEPTED FOR CONSTRUCTION

***Disclaimer:** This information is to be used only for the purpose of inspecting fixing or varying road levels in accordance with Part 3 of the Roads Act 1993. In some locations the road configuration has been refined without impacting the road level.

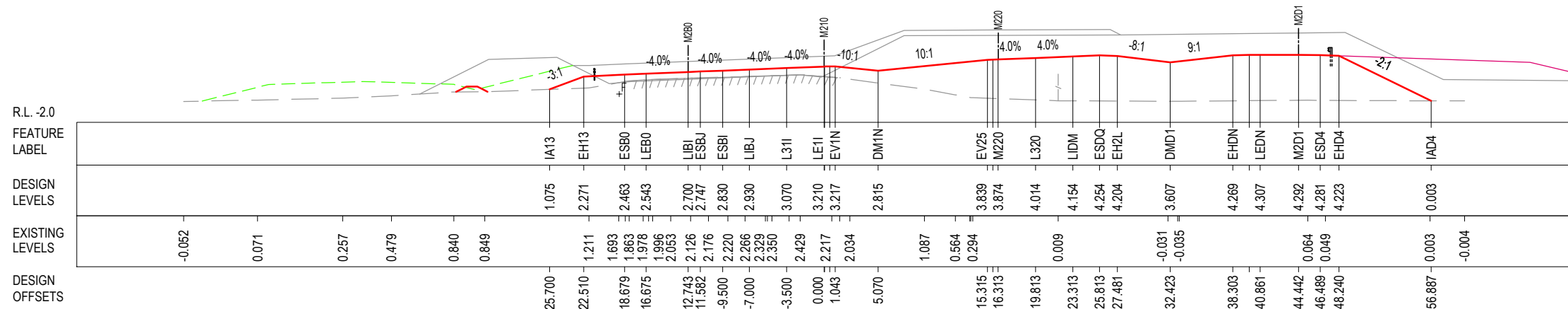
DESIGN LOT CODE B-81-RA-01	DESIGN MODEL FILE(S) USED FOR DOCUMENTATION OF THIS DRAWING W2B-ABJ-B-RA-MOD-09001_WEEK_65	PLOT DATE / TIME 05/04/17 9:33:04 AM James Terpening	PLOT BY	CLIENT	CLARENCE VALLEY COUNCIL HW10 - PACIFIC HIGHWAY UPGRADE MACLEAN TO DEVILS PULPIT PORTION B CONTROL LINE M210 CROSS SECTIONS RA01	A3
AMENDMENT / REVISION DESCRIPTION	WVR No. APPROVAL	TITLE	NAME	DATE	RMS REGISTRATION No. DS2016/000619	PART 1
ISSUED FOR CONSTRUCTION	D.G.	DRAWN	DANIEL BEGOS	05.04.17	ISSUE STATUS	ISSUE
POST ISSUED FOR CONSTRUCTION	D.G.	DRG CHECK	CRAIG DUNNINGHAM	05.04.17	EDMS No.	SF2015/118045
	0 5 10 15 20 25 SCALE 1:500m	DESIGN	ANDREW FRITH	05.04.17	SHEET No.	RA-B-17154
	CO-ORDINATE SYSTEM MGA ZONE 56	DESIGN CHECK	RICHARD NOBLE	05.04.17	PACIFIC HIGHWAY OFFICE	B
	HEIGHT DATUM AHD	DESIGN MNGR	DAVID GREY	05.04.17		
		PROJECT MNGR	GREG RIORDAN	05.04.17		

MAY BE INCOMPLETE IF COPIED


C:\Project\wise\W2B\Working_Drawings_RA01\W2B-ABJ-B-RA-DRG-17155.dwg
11 ON A3 SIZE ORIGINAL



85625.



85600.



85575.

NOTES

- THE PRELOAD SURFACE AS SHOWN ON THE CROSS SECTIONS IS BASED ON THE DESIGN PRELOAD LEVELS AT THE TIME THE PRELOAD MATERIAL WAS PLACED. SOME SETTLEMENT IS EXPECTED TO HAVE OCCURRED THROUGH THESE ZONES AND AS SUCH THE EXISTING LEVELS OF THE PRELOAD SURFACE ARE EXPECTED TO BE LOWER THAN SHOWN. THE CONTRACTOR SHALL CONFIRM ALL EXISTING PRE-LOAD LEVELS ON SITE PRIOR TO CONSTRUCTION.

LEGEND	
PRELOAD DESIGN SURFACE	—
EARLY WORKS DESIGN	- - - - -
LANDSCAPE MOUND SURFACE	—
EXISTING SURFACE	—

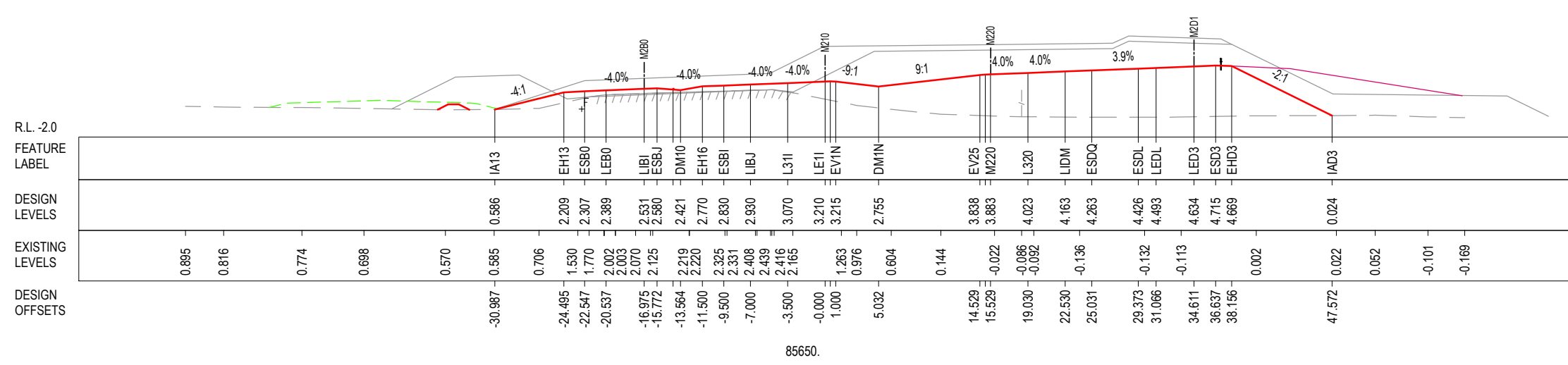
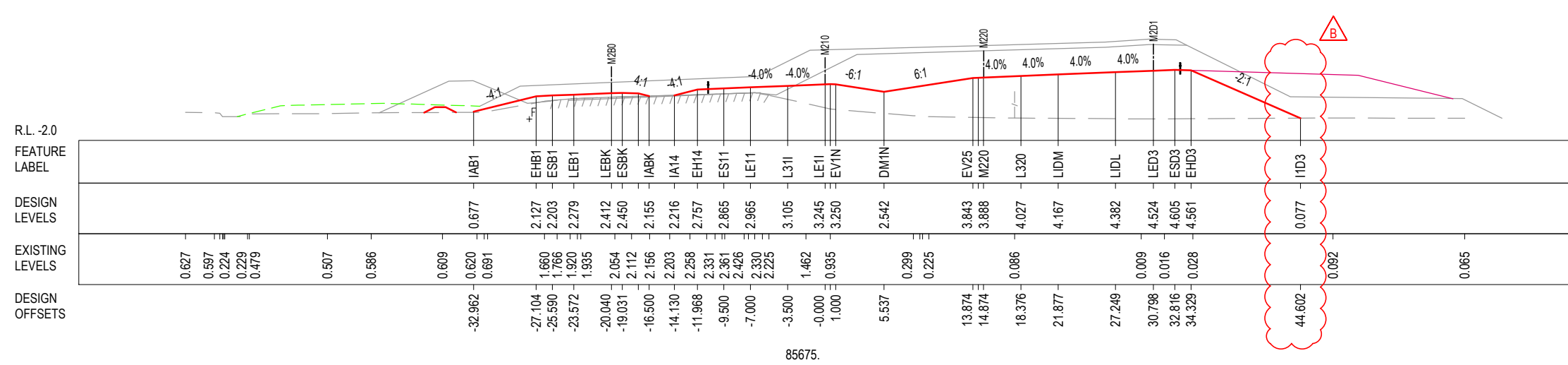
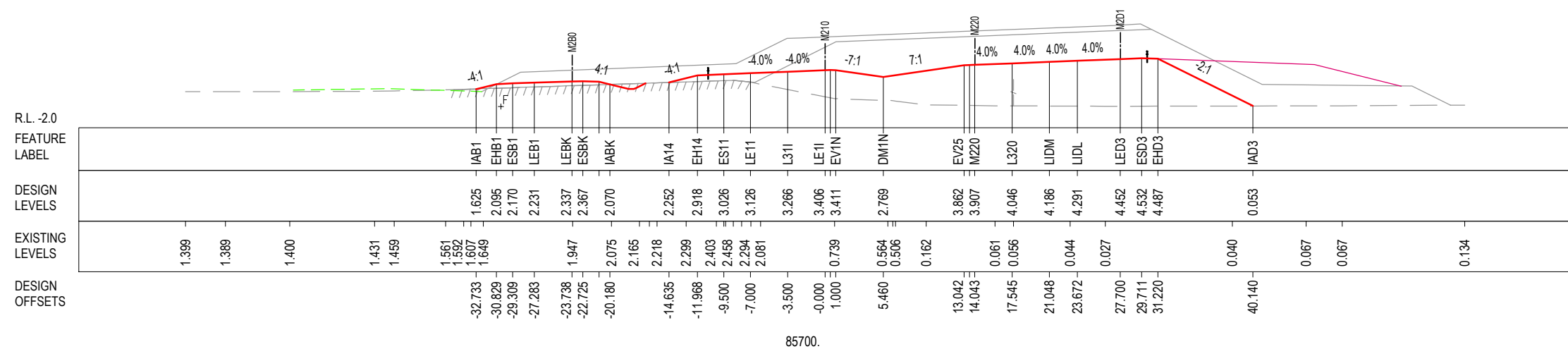
ACCEPTED FOR CONSTRUCTION

*Disclaimer: This information is to be used only for the purpose of inspecting fixing or varying road levels in accordance with Part 3 of the Roads Act 1993. In some locations the road configuration has been refined without impacting the road level.

DESIGN LOT CODE B-81-RA-01	DESIGN MODEL FILE(S) USED FOR DOCUMENTATION OF THIS DRAWING W2B-ABJ-B-RA-MOD-09001_WEEK_65	PLOT DATE / TIME 05/04/17 9:33:06 AM James Terpening	PLOT BY James Terpening	CLIENT CLARENCE VALLEY COUNCIL HW10 - PACIFIC HIGHWAY UPGRADE MACLEAN TO DEVILS PULPIT PORTION B CONTROL LINE M210 CROSS SECTIONS RA01	A3
AMENDMENT / REVISION DESCRIPTION ISSUED FOR CONSTRUCTION POST ISSUED FOR CONSTRUCTION	WVR No. APPROVAL D.G. D.G.	SCALES ON A3 SIZE DRAWING 0 5 10 15 20 25 SCALE 1:500m	DRAWINGS / DESIGN PREPARED BY ARCADIS Beca	TITLE NAME DATE DRAWN DANIEL BEGOS 05.04.17 DRG CHECK CRAIG DUNNINGHAM 05.04.17 DESIGN ANDREW FRITH 05.04.17 DESIGN CHECK RICHARD NOBLE 05.04.17 DESIGN MNGR DAVID GREY 05.04.17 PROJECT MNGR GREG RIORDAN 05.04.17	PREPARED FOR PACIFIC HIGHWAY OFFICE
CO-ORDINATE SYSTEM MGA ZONE 56	HEIGHT DATUM AHD	RMS REGISTRATION No. DS2016/000619	ISSUE STATUS ISSUED FOR CONSTRUCTION	EDMS No. SF2015/118045	SHEET No. RA-B-17155
				PART 1	ISSUE B

MAY BE INCOMPLETE IF COPIED

C:\Project\wise\W2B\Working_Drawings_RA01\W2B-ABJ-B-RA-DRG-17156.dwg
11 ON A3 SIZE ORIGINAL



NOTES

- THE PRELOAD SURFACE AS SHOWN ON THE CROSS SECTIONS IS BASED ON THE DESIGN PRELOAD LEVELS AT THE TIME THE PRELOAD MATERIAL WAS PLACED. SOME SETTLEMENT IS EXPECTED TO HAVE OCCURRED THROUGH THESE ZONES AND AS SUCH THE EXISTING LEVELS OF THE PRELOAD SURFACE ARE EXPECTED TO BE LOWER THAN SHOWN. THE CONTRACTOR SHALL CONFIRM ALL EXISTING PRE-LOAD LEVELS ON SITE PRIOR TO CONSTRUCTION.

LEGEND	
PRELOAD DESIGN SURFACE	—
EARLY WORKS DESIGN	- - - - -
LANDSCAPE MOUND SURFACE	—
EXISTING SURFACE	—

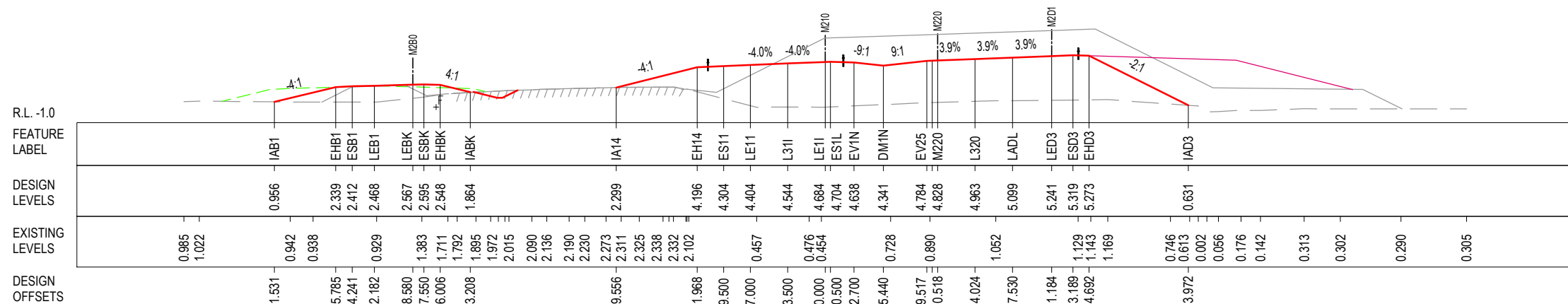
ACCEPTED FOR CONSTRUCTION

*Disclaimer: This information is to be used only for the purpose of inspecting fixing or varying road levels in accordance with Part 3 of the Roads Act 1993. In some locations the road configuration has been refined without impacting the road level.

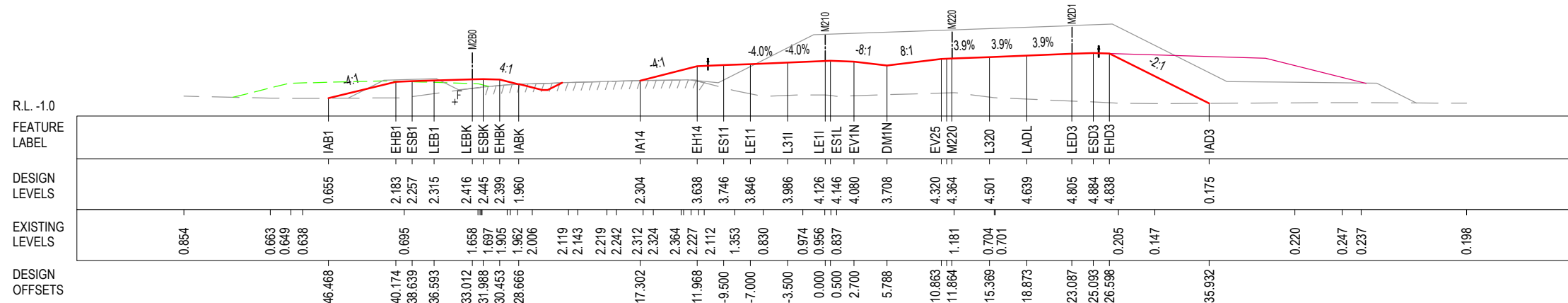
DESIGN LOT CODE B-81-RA-01	DESIGN MODEL FILE(S) USED FOR DOCUMENTATION OF THIS DRAWING W2B-ABJ-B-RA-MOD-09001_WEEK_65	PLOT DATE / TIME 05/04/17 9:33:08 AM	PLOT BY James Terpening	CLIENT CLARENCE VALLEY COUNCIL	A3
AMENDMENT / REVISION DESCRIPTION ISSUED FOR CONSTRUCTION POST ISSUED FOR CONSTRUCTION	WVR No. APPROVAL D.G. D.G.	SCALES ON A3 SIZE DRAWING 0 5 10 15 20 25 SCALE 1:500m	DRAWINGS / DESIGN PREPARED BY ARCADIS Beca	NSW GOVERNMENT Transport Roads & Maritime Services	HW10 - PACIFIC HIGHWAY UPGRADE MACLEAN TO DEVILS PULPIT PORTION B CONTROL LINE M210 CROSS SECTIONS RA01
CO-ORDINATE SYSTEM MGA ZONE 56	HEIGHT DATUM AHD	TITLE DRAWN DRG CHECK DESIGN DESIGN CHECK DESIGN MNGR PROJECT MNGR	NAME DANIEL BEGOS CRAIG DUNNINGHAM ANDREW FRITH RICHARD NOBLE DAVID GREY GREG RIORDAN	DATE 05.04.17 05.04.17 05.04.17 05.04.17 05.04.17 05.04.17	PREPARED FOR PACIFIC HIGHWAY OFFICE
RMS REGISTRATION No. DS2016/000619				ISSUE STATUS ISSUED FOR CONSTRUCTION	EDMS No. SF2015/118045
SHEET No. 56 of 99				ISSUE No. RA-B-17156	ISSUE B

MAY BE INCOMPLETE IF COPIED
 11 ON A3 SIZE ORIGINAL

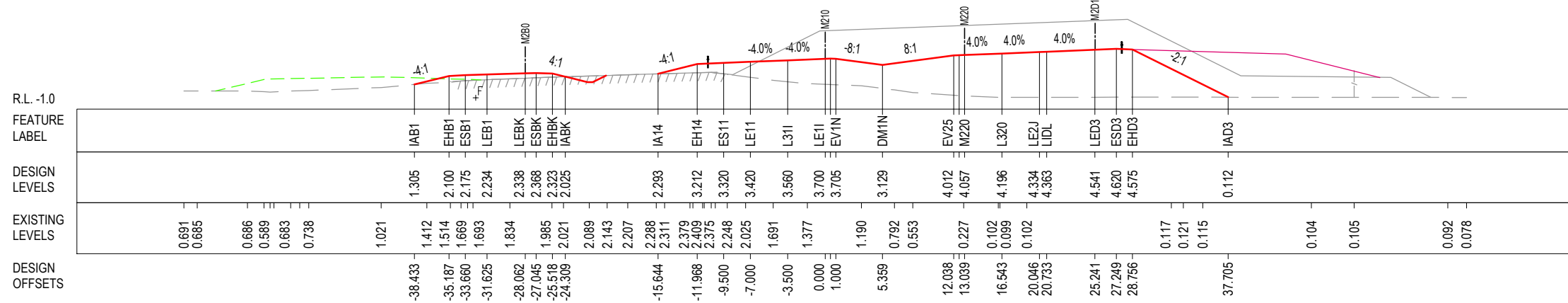
C:\Project\wise\W2B\Working_Drawings_RA01\W2B-ABJ-B-RA-DRG-17157.dwg



85775.



85750.



85725.

NOTES

1. THE PRELOAD SURFACE AS SHOWN ON THE CROSS SECTIONS IS BASED ON THE DESIGN PRELOAD LEVELS AT THE TIME THE PRELOAD MATERIAL WAS PLACED. SOME SETTLEMENT IS EXPECTED TO HAVE OCCURRED THROUGH THESE ZONES AND AS SUCH THE EXISTING LEVELS OF THE PRELOAD SURFACE ARE EXPECTED TO BE LOWER THAN SHOWN. THE CONTRACTOR SHALL CONFIRM ALL EXISTING PRE-LOAD LEVELS ON SITE PRIOR TO CONSTRUCTION.

LEGEND	
PRELOAD DESIGN SURFACE	—
EARLY WORKS DESIGN	- - - - -
LANDSCAPE MOUND SURFACE	—
EXISTING SURFACE	- - - - -

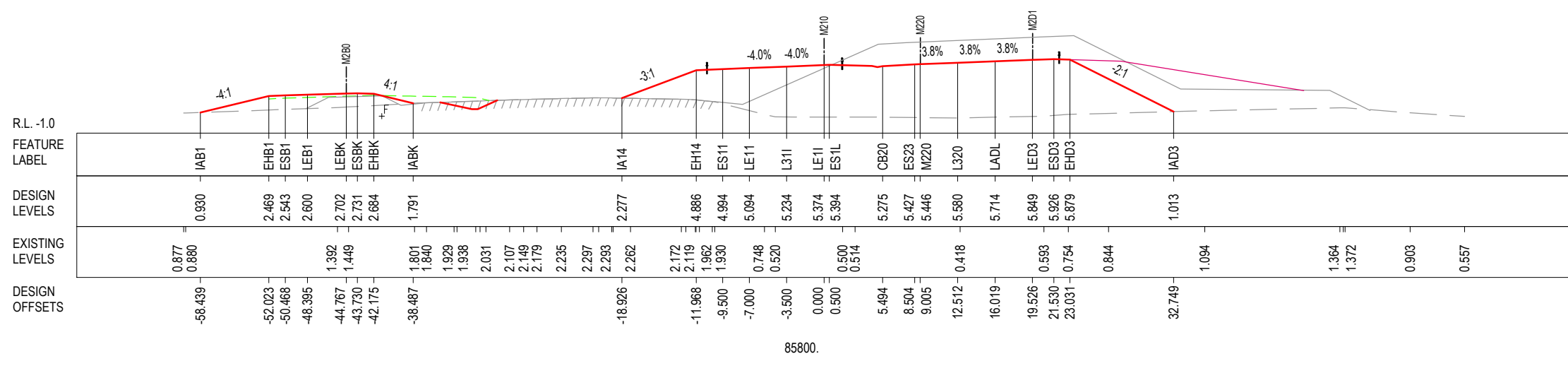
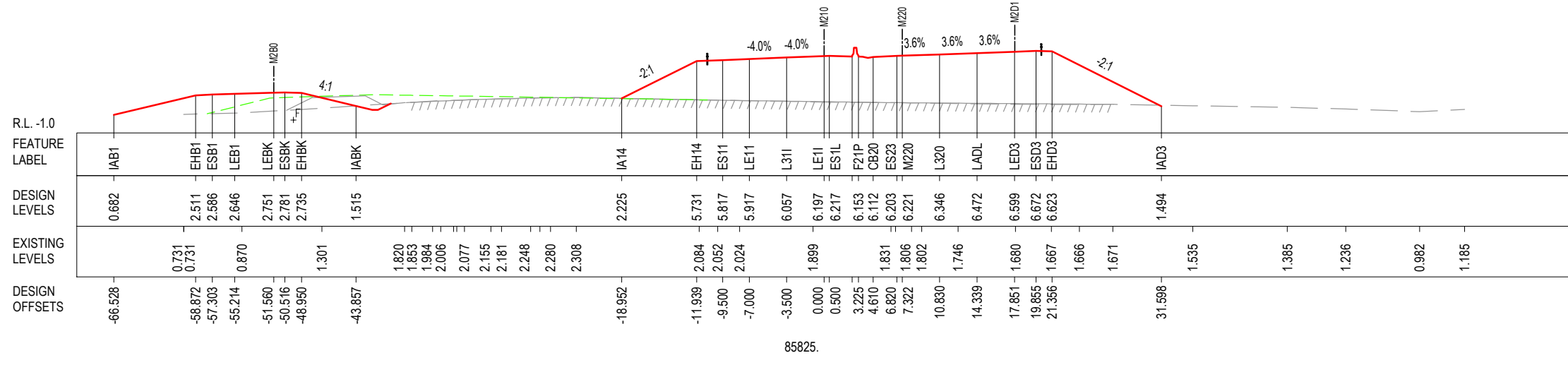
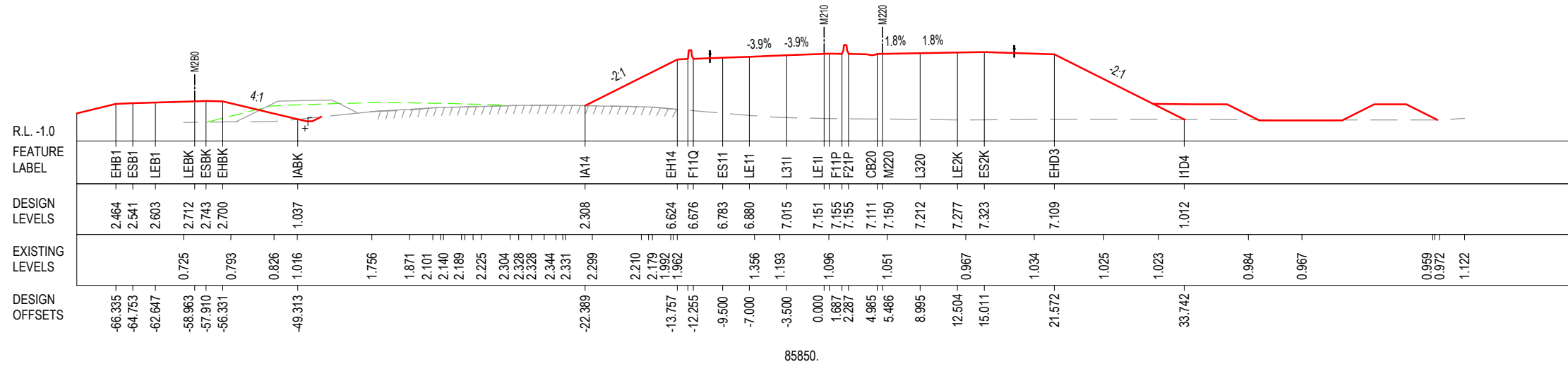
ACCEPTED FOR CONSTRUCTION

***Disclaimer:** This information is to be used only for the purpose of inspecting fixing or varying road levels in accordance with Part 3 of the Roads Act 1993. In some locations the road configuration has been refined without impacting the road level.

DESIGN LOT CODE B-81-RA-01	DESIGN MODEL FILE(S) USED FOR DOCUMENTATION OF THIS DRAWING W2B-ABJ-B-RA-MOD-09001_WEEK_53	PLOT DATE / TIME 19/12/16 1:59:36 PM James Terpening	PLOT BY	CLIENT CLARENCE VALLEY COUNCIL HW10 - PACIFIC HIGHWAY UPGRADE MACLEAN TO DEVILS PULPIT PORTION B CONTROL LINE M210 CROSS SECTIONS RA01	A3
AMENDMENT / REVISION DESCRIPTION ISSUED FOR CONSTRUCTION	WVR No. APPROVAL D.G.	SCALES ON A3 SIZE DRAWING 0 5 10 15 20 25 SCALE 1:500m	DRAWINGS / DESIGN PREPARED BY ARCADIS Beca	TITLE NSW Transport Roads & Maritime Services	SHEET No. 57 of 99
CO-ORDINATE SYSTEM MGA ZONE 56	HEIGHT DATUM AHD	DESIGN CHECK DRG CHECK DESIGN DESIGN CHECK DESIGN MNGR PROJECT MNGR	NAME DANIEL BEGOS CRAIG DUNNINGHAM ANDREW FRITH RICHARD NOBLE DAVID GREY GREG RIORDAN	DATE 16.12.16 16.12.16 16.12.16 16.12.16 16.12.16 16.12.16	RMS REGISTRATION No. DS2016/000619
PREPARED FOR PACIFIC HIGHWAY OFFICE				ISSUE STATUS ISSUED FOR CONSTRUCTION	EDMS No. SF2015/118045
				SHEET No. RA-B-17157	ISSUE A

MAY BE INCOMPLETE IF COPIED
 11 ON A3 SIZE ORIGINAL

C:\Project\wise\W2B\Working_Drawings_RA01\W2B-ABJ-B-RA-DRG-17158.dwg



NOTES

1. THE PRELOAD SURFACE AS SHOWN ON THE CROSS SECTIONS IS BASED ON THE DESIGN PRELOAD LEVELS AT THE TIME THE PRELOAD MATERIAL WAS PLACED. SOME SETTLEMENT IS EXPECTED TO HAVE OCCURRED THROUGH THESE ZONES AND AS SUCH THE EXISTING LEVELS OF THE PRELOAD SURFACE ARE EXPECTED TO BE LOWER THAN SHOWN. THE CONTRACTOR SHALL CONFIRM ALL EXISTING PRE-LOAD LEVELS ON SITE PRIOR TO CONSTRUCTION.

LEGEND

- PRELOAD DESIGN SURFACE (Solid line)
- EARLY WORKS DESIGN (Dashed line)
- LANDSCAPE MOUND SURFACE (Dotted line)
- EXISTING SURFACE (Dashed line)

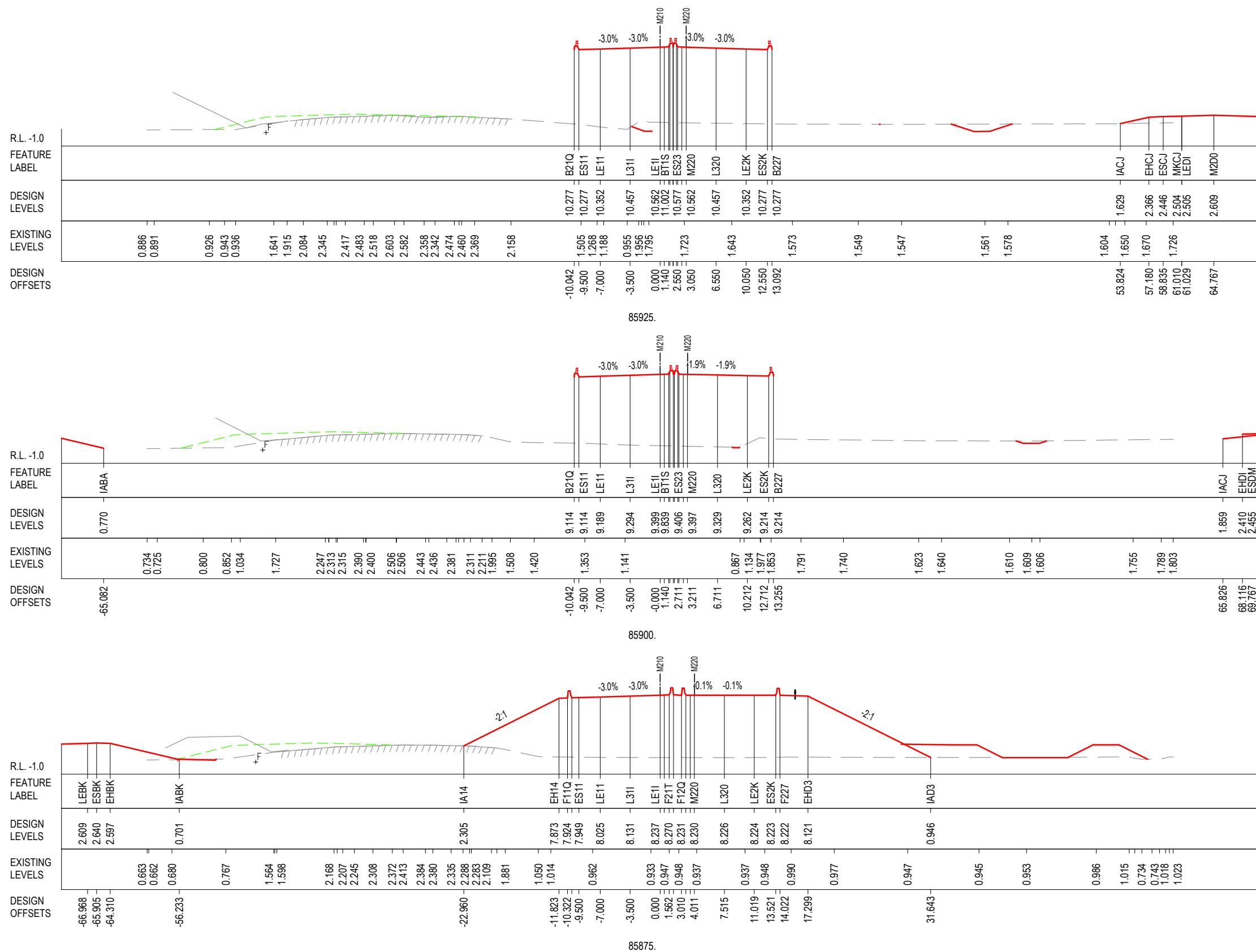
ACCEPTED FOR CONSTRUCTION

***Disclaimer:** This information is to be used only for the purpose of inspecting fixing or varying road levels in accordance with Part 3 of the Roads Act 1993. In some locations the road configuration has been refined without impacting the road level.

DESIGN LOT CODE B-81-RA-01		DESIGN MODEL FILE(S) USED FOR DOCUMENTATION OF THIS DRAWING W2B-ABJ-B-RA-MOD-09001_WEEK_53		PLOT DATE / TIME 19/12/16 1:59:38 PM James Terpening		PLOT BY		CLIENT		CLARENCE VALLEY COUNCIL HW10 - PACIFIC HIGHWAY UPGRADE MACLEAN TO DEVILS PULPIT PORTION B CONTROL LINE M210 CROSS SECTIONS RA01		A3
AMENDMENT / REVISION DESCRIPTION		SCALES ON A3 SIZE DRAWING		DRAWINGS / DESIGN PREPARED BY		TITLE		NSW GOVERNMENT Transport Roads & Maritime Services		RMS REGISTRATION No. DS2016/000619		PART 1
ISSUED FOR CONSTRUCTION		0 5 10 15 20 25 SCALE 1:500m		ARCADIS Beca		DANIEL BEGOS 16.12.16		PREPARED FOR PACIFIC HIGHWAY OFFICE		SHEET No. 58 of 99		ISSUE
D.G.		CO-ORDINATE SYSTEM MGA ZONE 56		HEIGHT DATUM AHD		CRAIG DUNNINGHAM 16.12.16		ISSUED FOR CONSTRUCTION		SF2015/118045		A
						ANDREW FRITH 16.12.16				RA-B-17158		
						RICHARD NOBLE 16.12.16						
						DAVID GREY 16.12.16						
						GREG RIORDAN 16.12.16						

MAY BE INCOMPLETE IF COPIED
 11 ON A3 SIZE ORIGINAL

C:\Project\wise\W2B\Working_Drawings_RA01\W2B-ABJ-B-RA-DRG-17159.dwg



NOTES

1. THE PRELOAD SURFACE AS SHOWN ON THE CROSS SECTIONS IS BASED ON THE DESIGN PRELOAD LEVELS AT THE TIME THE PRELOAD MATERIAL WAS PLACED. SOME SETTLEMENT IS EXPECTED TO HAVE OCCURRED THROUGH THESE ZONES AND AS SUCH THE EXISTING LEVELS OF THE PRELOAD SURFACE ARE EXPECTED TO BE LOWER THAN SHOWN. THE CONTRACTOR SHALL CONFIRM ALL EXISTING PRE-LOAD LEVELS ON SITE PRIOR TO CONSTRUCTION.

LEGEND	
PRELOAD DESIGN SURFACE	— (solid line)
EARLY WORKS DESIGN	- - - (dashed line)
LANDSCAPE MOUND SURFACE	— (dotted line)
EXISTING SURFACE	— (dash-dot line)

ACCEPTED FOR CONSTRUCTION

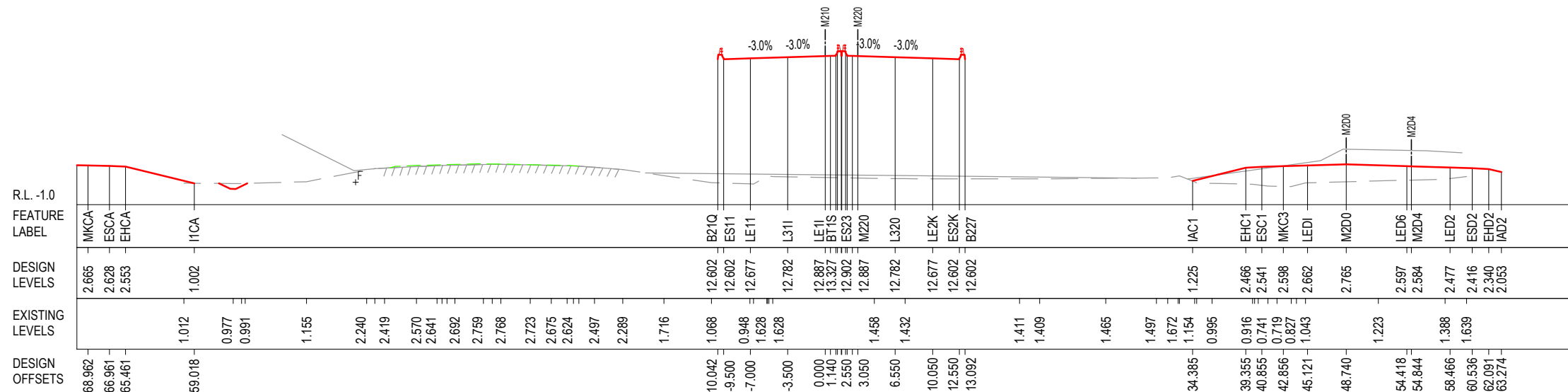
***Disclaimer:** This information is to be used only for the purpose of inspecting fixing or varying road levels in accordance with Part 3 of the Roads Act 1993. In some locations the road configuration has been refined without impacting the road level.

DESIGN LOT CODE B-81-RA-01	DESIGN MODEL FILE(S) USED FOR DOCUMENTATION OF THIS DRAWING W2B-ABJ-B-RA-MOD-09001_WEEK_53	PLOT DATE / TIME 19/12/16 9:21:35 AM James Terpening	PLOT BY James Terpening	CLIENT CLARENCE VALLEY COUNCIL HW10 - PACIFIC HIGHWAY UPGRADE MACLEAN TO DEVILS PULPIT PORTION B CONTROL LINE M210 CROSS SECTIONS RA01	A3
AMENDMENT / REVISION DESCRIPTION ISSUED FOR CONSTRUCTION	WVR No. APPROVAL D.G.	SCALES ON A3 SIZE DRAWING 0 5 10 15 20 25 SCALE 1:500m	DRAWINGS / DESIGN PREPARED BY ARCADIS Beca	TITLE Transport Roads & Maritime Services	RMS REGISTRATION No. DS2016/000619
	CO-ORDINATE SYSTEM MGA ZONE 56	HEIGHT DATUM AHD	DESIGN / DESIGN CHECK / DESIGN MNGR / PROJECT MNGR DANIEL BEGOS / CRAIG DUNNINGHAM / ANDREW FRITH / RICHARD NOBLE / DAVID GREY / GREG RIORDAN	PREPARED FOR PACIFIC HIGHWAY OFFICE	ISSUE STATUS ISSUED FOR CONSTRUCTION
					EDMS No. SF2015/118045
					SHEET No. RA-B-17159
					PART 1 ISSUE A

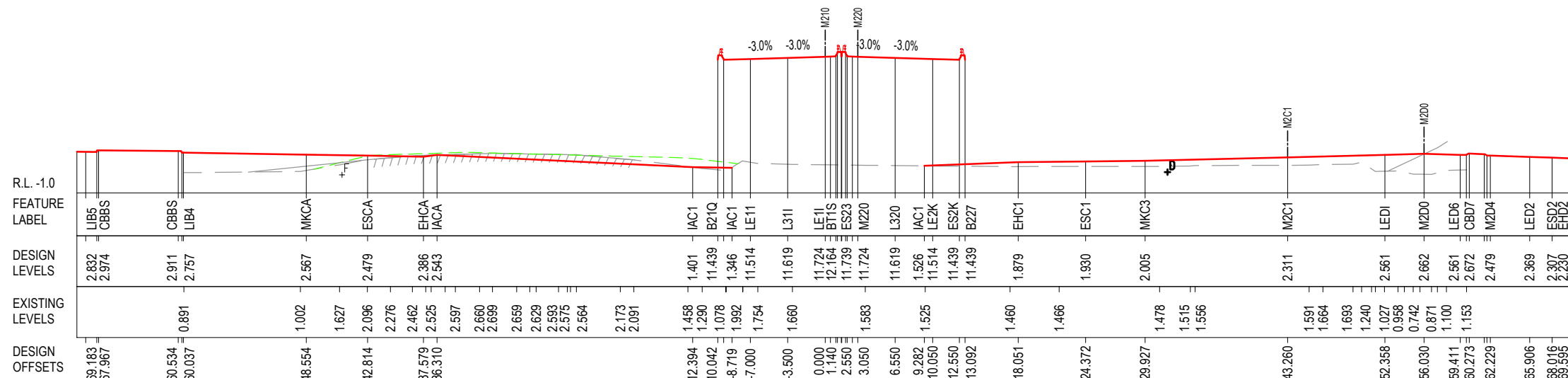
MAY BE INCOMPLETE IF COPIED

C:\Project\wise\W2B\Working_Drawings_RA01\W2B-ABJ-B-RA-DRG-17160.dwg

11 ON A3 SIZE ORIGINAL



85975.



85950.

*Disclaimer: This information is to be used only for the purpose of inspecting fixing or varying road levels in accordance with Part 3 of the Roads Act 1993. In some locations the road configuration has been refined without impacting the road level.

NOTES

1. THE PRELOAD SURFACE AS SHOWN ON THE CROSS SECTIONS IS BASED ON THE DESIGN PRELOAD LEVELS AT THE TIME THE PRELOAD MATERIAL WAS PLACED. SOME SETTLEMENT IS EXPECTED TO HAVE OCCURRED THROUGH THESE ZONES AND AS SUCH THE EXISTING LEVELS OF THE PRELOAD SURFACE ARE EXPECTED TO BE LOWER THAN SHOWN. THE CONTRACTOR SHALL CONFIRM ALL EXISTING PRE-LOAD LEVELS ON SITE PRIOR TO CONSTRUCTION.

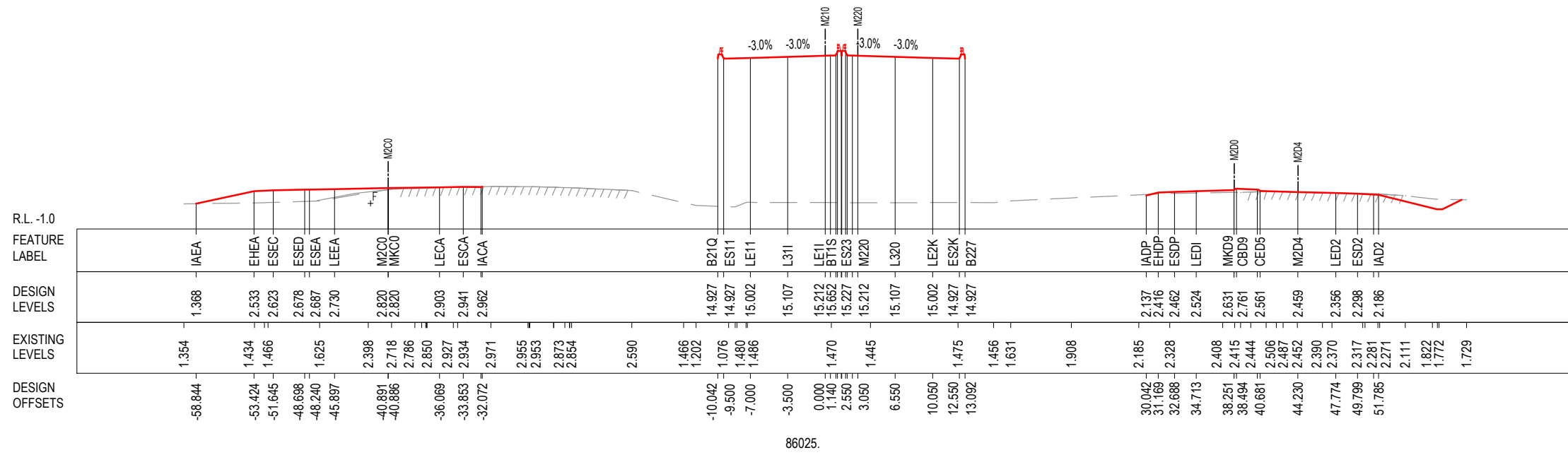
LEGEND	
PRELOAD DESIGN SURFACE	—
EARLY WORKS DESIGN	- - - - -
LANDSCAPE MOUND SURFACE	—
EXISTING SURFACE	- - - - -

ACCEPTED FOR CONSTRUCTION

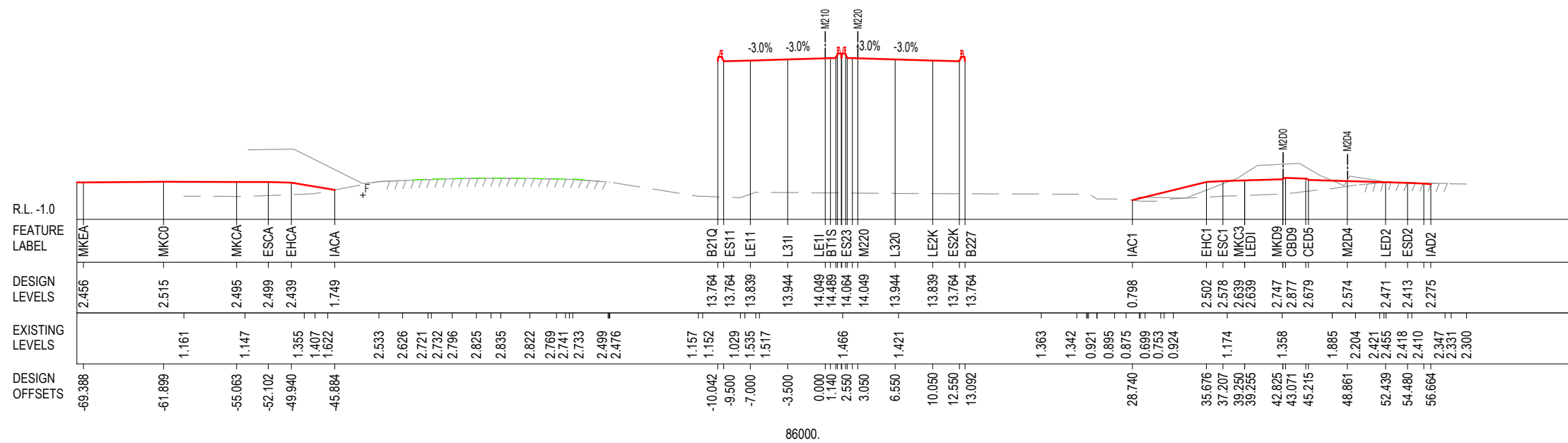
DESIGN LOT CODE B-81-RA-01		DESIGN MODEL FILE(S) USED FOR DOCUMENTATION OF THIS DRAWING W2B-ABJ-B-RA-MOD-09001_WEEK_53		PLOT DATE / TIME 19/12/16 9:21:37 AM James Terpening		PLOT BY		CLIENT CLARENCE VALLEY COUNCIL HW10 - PACIFIC HIGHWAY UPGRADE MACLEAN TO DEVILS PULPIT PORTION B CONTROL LINE M210 CROSS SECTIONS RA01		A3
AMENDMENT / REVISION DESCRIPTION ISSUED FOR CONSTRUCTION		WVR No. APPROVAL D.G.		DRAWINGS / DESIGN PREPARED BY		TITLE		NSW GOVERNMENT Transport Roads & Maritime Services		RMS REGISTRATION No. DS2016/000619
SCALES ON A3 SIZE DRAWING 0 5 10 15 20 25 SCALE 1:500m		CO-ORDINATE SYSTEM MGA ZONE 56		HEIGHT DATUM AHD		ARCADIS Beca		ABJV		SHEET No. 60 of 99
						DRAWN DANIEL BEGOS 16.12.16		PREPARED FOR PACIFIC HIGHWAY OFFICE		ISSUE STATUS ISSUED FOR CONSTRUCTION
						DRG CHECK CRAIG DUNNINGHAM 16.12.16				EDMS No. SF2015/118045
						DESIGN ANDREW FRITH 16.12.16				SHEET No. RA-B-17160
						DESIGN CHECK RICHARD NOBLE 16.12.16				ISSUE A
						DESIGN MNGR DAVID GREY 16.12.16				
						PROJECT MNGR GREG RIORDAN 16.12.16				

MAY BE INCOMPLETE IF COPIED
 11 ON A3 SIZE ORIGINAL

C:\Project\wise\W2B\Working\Drawings_RA01\W2B-ABJ-B-RA-DRG-17161.dwg



86025.



86000.

NOTES

1. THE PRELOAD SURFACE AS SHOWN ON THE CROSS SECTIONS IS BASED ON THE DESIGN PRELOAD LEVELS AT THE TIME THE PRELOAD MATERIAL WAS PLACED. SOME SETTLEMENT IS EXPECTED TO HAVE OCCURRED THROUGH THESE ZONES AND AS SUCH THE EXISTING LEVELS OF THE PRELOAD SURFACE ARE EXPECTED TO BE LOWER THAN SHOWN. THE CONTRACTOR SHALL CONFIRM ALL EXISTING PRE-LOAD LEVELS ON SITE PRIOR TO CONSTRUCTION.

LEGEND	
PRELOAD DESIGN SURFACE	—
EARLY WORKS DESIGN	- - - - -
LANDSCAPE MOUND SURFACE	—
EXISTING SURFACE	—

ACCEPTED FOR CONSTRUCTION

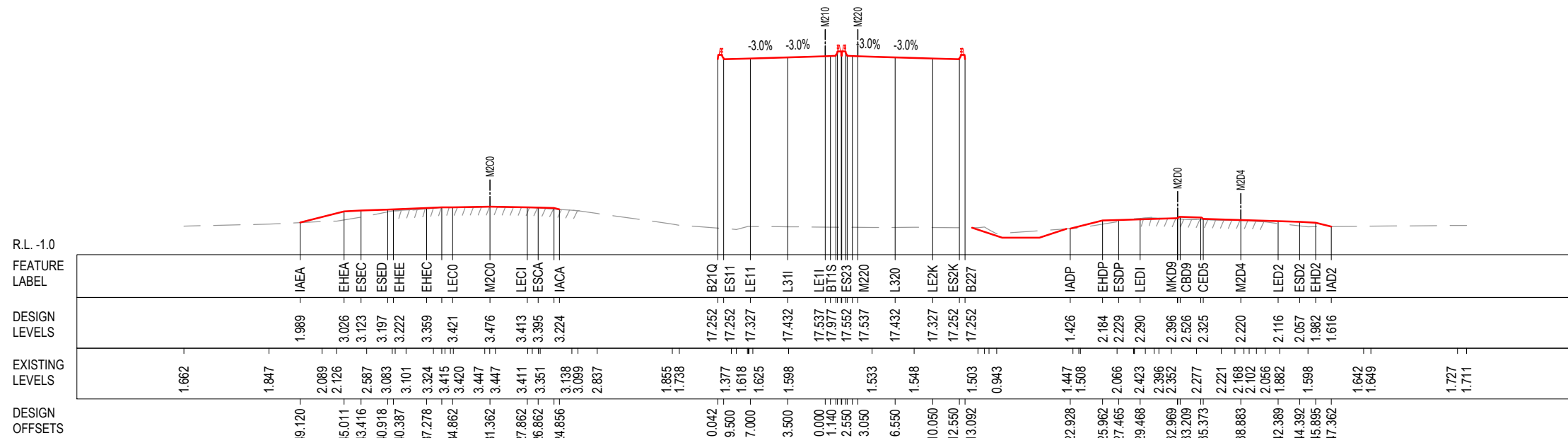
*Disclaimer: This information is to be used only for the purpose of inspecting fixing or varying road levels in accordance with Part 3 of the Roads Act 1993. In some locations the road configuration has been refined without impacting the road level.

DESIGN LOT CODE B-81-RA-01	DESIGN MODEL FILE(S) USED FOR DOCUMENTATION OF THIS DRAWING W2B-ABJ-B-RA-MOD-09001_WEEK_53	PLOT DATE / TIME 19/12/16 9:21:40 AM James Terpening	PLOT BY	CLIENT	CLARENCE VALLEY COUNCIL HW10 - PACIFIC HIGHWAY UPGRADE MACLEAN TO DEVILS PULPIT PORTION B CONTROL LINE M210 CROSS SECTIONS RA01
AMENDMENT / REVISION DESCRIPTION ISSUED FOR CONSTRUCTION	WVR No. APPROVAL D.G.	SCALES ON A3 SIZE DRAWING 0 5 10 15 20 25 SCALE 1:500m	DRAWINGS / DESIGN PREPARED BY ARCADIS Beca	TITLE NAME DATE	SHEET No. 61 of 99
	CO-ORDINATE SYSTEM MGA ZONE 56	HEIGHT DATUM AHD	DESIGN PREPARED BY RICHARD NOBLE	DATE 16.12.16	RMS REGISTRATION No. DS2016/000619
			DESIGN CHECK DAVID GREY	DATE 16.12.16	ISSUE STATUS ISSUED FOR CONSTRUCTION
			DESIGN MNGR GREG RIORDAN	DATE 16.12.16	EDMS No. SF2015/118045
			PROJECT MNGR	DATE	SHEET No. RA-B-17161
					ISSUE A

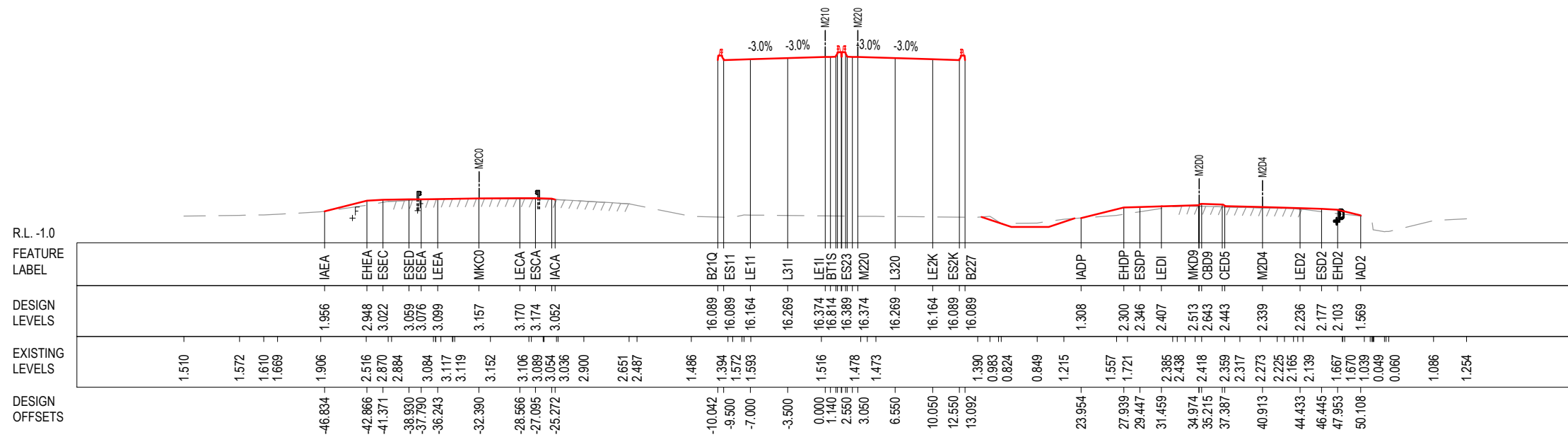
MAY BE INCOMPLETE IF COPIED

C:\Project\wise\W2B\Working\Drawings_RA01\W2B-ABJ-B-RA-DRG-17162.dwg

11 ON A3 SIZE ORIGINAL



86075.



86050.

NOTES

1. THE PRELOAD SURFACE AS SHOWN ON THE CROSS SECTIONS IS BASED ON THE DESIGN PRELOAD LEVELS AT THE TIME THE PRELOAD MATERIAL WAS PLACED. SOME SETTLEMENT IS EXPECTED TO HAVE OCCURRED THROUGH THESE ZONES AND AS SUCH THE EXISTING LEVELS OF THE PRELOAD SURFACE ARE EXPECTED TO BE LOWER THAN SHOWN. THE CONTRACTOR SHALL CONFIRM ALL EXISTING PRE-LOAD LEVELS ON SITE PRIOR TO CONSTRUCTION.

LEGEND	
PRELOAD DESIGN SURFACE	—
EARLY WORKS DESIGN	- - - - -
LANDSCAPE MOUND SURFACE	—
EXISTING SURFACE	—

ACCEPTED FOR CONSTRUCTION

*Disclaimer: This information is to be used only for the purpose of inspecting fixing or varying road levels in accordance with Part 3 of the Roads Act 1993. In some locations the road configuration has been refined without impacting the road level.

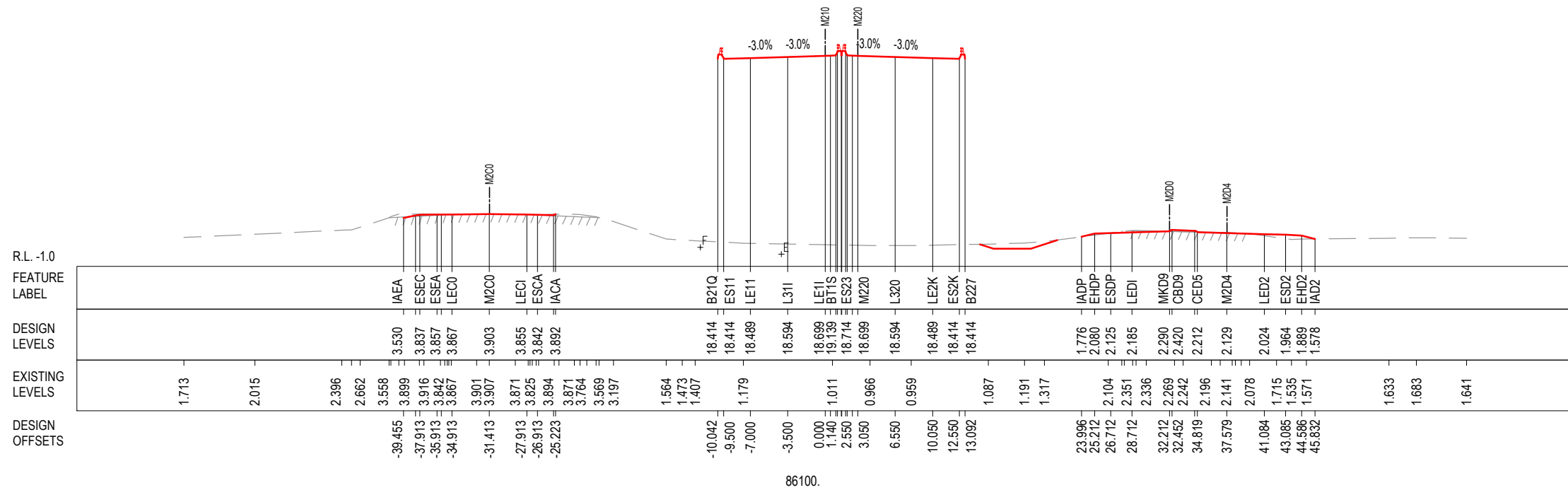
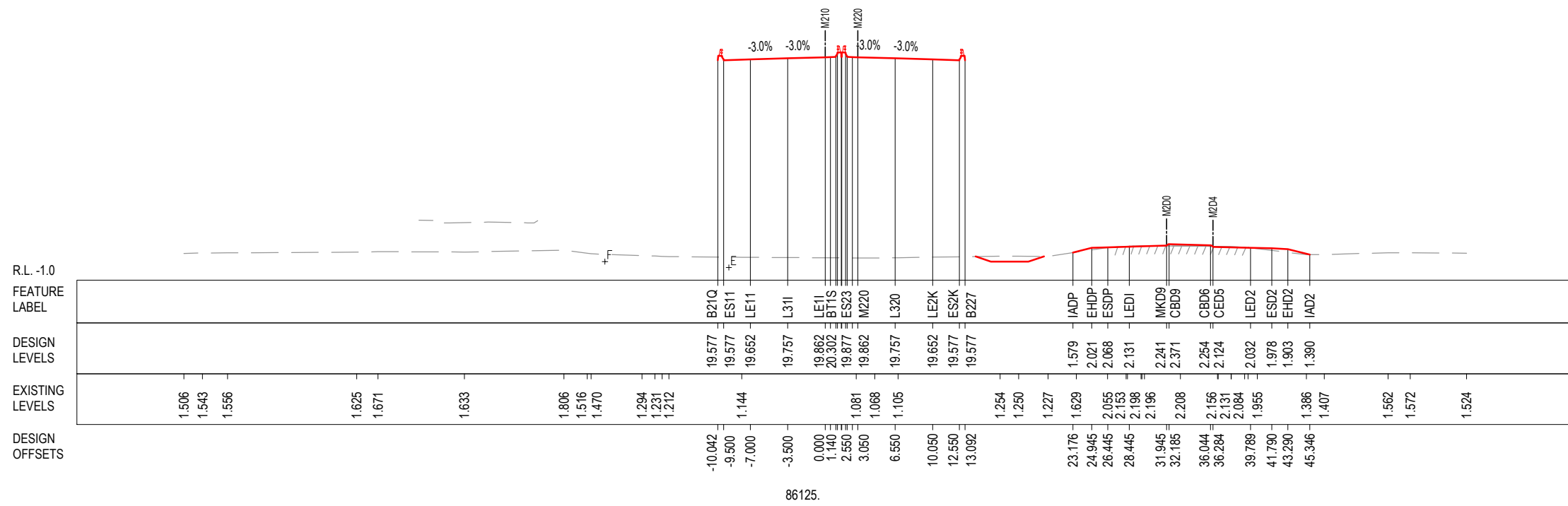
DESIGN LOT CODE B-81-RA-01	DESIGN MODEL FILE(S) USED FOR DOCUMENTATION OF THIS DRAWING W2B-ABJ-B-RA-MOD-09001_WEEK_53	PLOT DATE / TIME 19/12/16 9:21:42 AM James Terpening	PLOT BY	CLIENT	CLARENCE VALLEY COUNCIL HW10 - PACIFIC HIGHWAY UPGRADE MACLEAN TO DEVILS PULPIT PORTION B CONTROL LINE M210 CROSS SECTIONS RA01
AMENDMENT / REVISION DESCRIPTION	WVR No. APPROVAL	TITLE	NAME	DATE	RMS REGISTRATION No. DS2016/000619
ISSUED FOR CONSTRUCTION	D.G.	DRAWN	DANIEL BEGOS	16.12.16	ISSUE STATUS
		DRG CHECK	CRAIG DUNNINGHAM	16.12.16	ISSUED FOR CONSTRUCTION
		DESIGN	ANDREW FRITH	16.12.16	EDMS No.
		DESIGN CHECK	RICHARD NOBLE	16.12.16	SHEET No.
		DESIGN MNGR	DAVID GREY	16.12.16	RA-B-17162
		PROJECT MNGR	GREG RIORDAN	16.12.16	ISSUE
					A

A3

SHEET No. 62 of 99

MAY BE INCOMPLETE IF COPIED
 11 ON A3 SIZE ORIGINAL

C:\Projectwise\W2B\Working_Drawings_RA01\W2B-ABJ-B-RA-DRG-17163.dwg



NOTES

1. THE PRELOAD SURFACE AS SHOWN ON THE CROSS SECTIONS IS BASED ON THE DESIGN PRELOAD LEVELS AT THE TIME THE PRELOAD MATERIAL WAS PLACED. SOME SETTLEMENT IS EXPECTED TO HAVE OCCURRED THROUGH THESE ZONES AND AS SUCH THE EXISTING LEVELS OF THE PRELOAD SURFACE ARE EXPECTED TO BE LOWER THAN SHOWN. THE CONTRACTOR SHALL CONFIRM ALL EXISTING PRE-LOAD LEVELS ON SITE PRIOR TO CONSTRUCTION.

LEGEND	
PRELOAD DESIGN SURFACE	—
EARLY WORKS DESIGN	- - - - -
LANDSCAPE MOUND SURFACE	—
EXISTING SURFACE	- - - - -

ACCEPTED FOR CONSTRUCTION

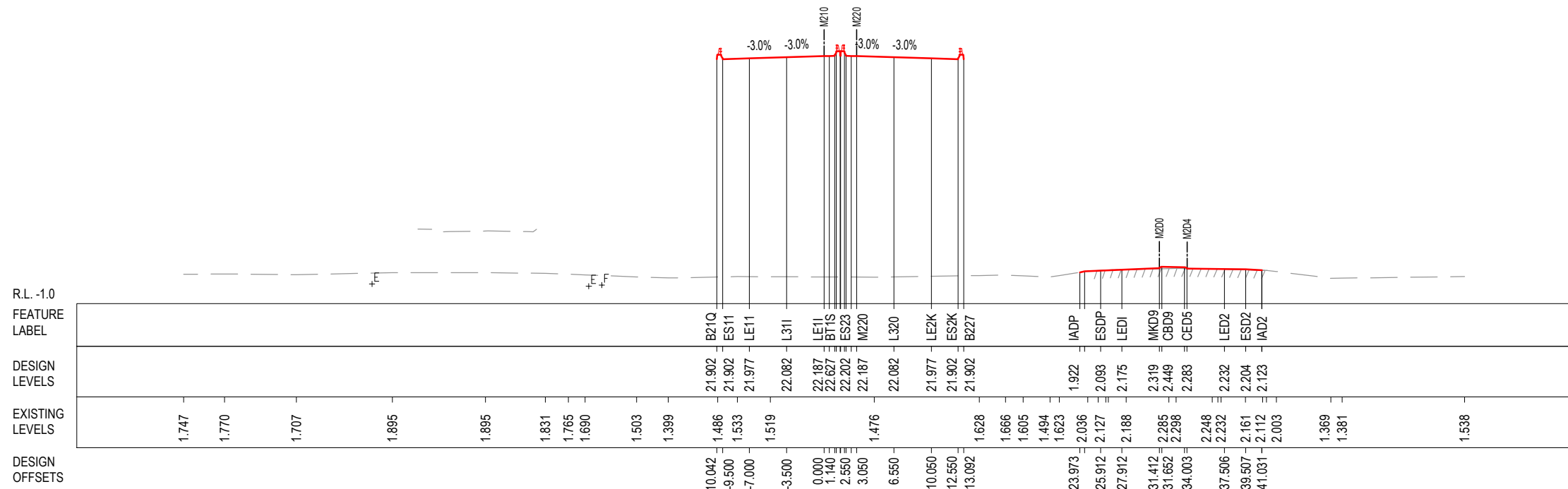
*Disclaimer: This information is to be used only for the purpose of inspecting fixing or varying road levels in accordance with Part 3 of the Roads Act 1993. In some locations the road configuration has been refined without impacting the road level.

DESIGN LOT CODE B-81-RA-01	DESIGN MODEL FILE(S) USED FOR DOCUMENTATION OF THIS DRAWING W2B-ABJ-B-RA-MOD-09001_WEEK_53	PLOT DATE / TIME 19/12/16 9:21:45 AM James Terpening	PLOT BY	CLIENT CLARENCE VALLEY COUNCIL HW10 - PACIFIC HIGHWAY UPGRADE MACLEAN TO DEVILS PULPIT PORTION B CONTROL LINE M210 CROSS SECTIONS RA01	A3
AMENDMENT / REVISION DESCRIPTION ISSUED FOR CONSTRUCTION	WVR No. APPROVAL D.G.	SCALES ON A3 SIZE DRAWING 0 5 10 15 20 25 SCALE 1:500m	DRAWINGS / DESIGN PREPARED BY ARCADIS Beca	TITLE Transport Roads & Maritime Services	RMS REGISTRATION No. DS2016/000619
	CO-ORDINATE SYSTEM MGA ZONE 56	HEIGHT DATUM AHD	DESIGN CHECK CRAIG DUNNINGHAM	PREPARED FOR PACIFIC HIGHWAY OFFICE	ISSUE STATUS ISSUED FOR CONSTRUCTION
			DESIGN ANDREW FRITH		EDMS No. SF2015/118045
			DESIGN CHECK RICHARD NOBLE		SHEET No. RA-B-17163
			DESIGN MNGR DAVID GREY		PART 1
			PROJECT MNGR GREG RIORDAN		ISSUE A

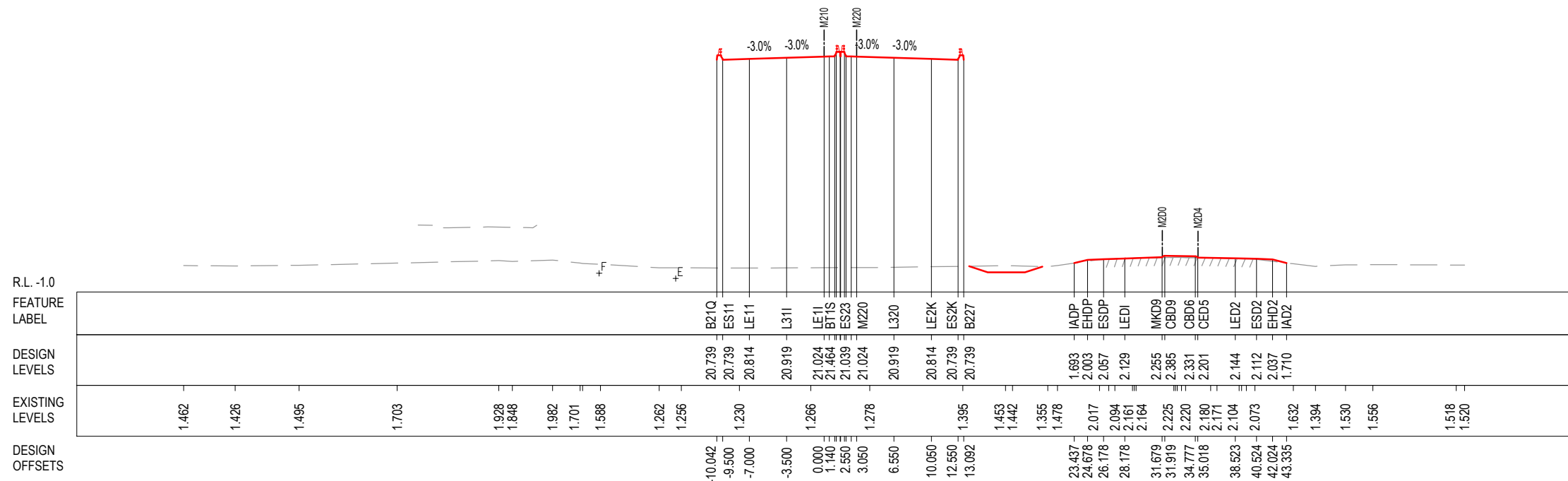
MAY BE INCOMPLETE IF COPIED

C:\Project\wise\W2B\Working_Drawings_RA01\W2B-ABJ-B-RA-DRG-17164.dwg

ON A3 SIZE ORIGINAL



86175.



86150.

NOTES

1. THE PRELOAD SURFACE AS SHOWN ON THE CROSS SECTIONS IS BASED ON THE DESIGN PRELOAD LEVELS AT THE TIME THE PRELOAD MATERIAL WAS PLACED. SOME SETTLEMENT IS EXPECTED TO HAVE OCCURRED THROUGH THESE ZONES AND AS SUCH THE EXISTING LEVELS OF THE PRELOAD SURFACE ARE EXPECTED TO BE LOWER THAN SHOWN. THE CONTRACTOR SHALL CONFIRM ALL EXISTING PRE-LOAD LEVELS ON SITE PRIOR TO CONSTRUCTION.

LEGEND	
PRELOAD DESIGN SURFACE	— (solid line)
EARLY WORKS DESIGN	- - - (dashed line)
LANDSCAPE MOUND SURFACE	— (solid line)
EXISTING SURFACE	- - - (dashed line)

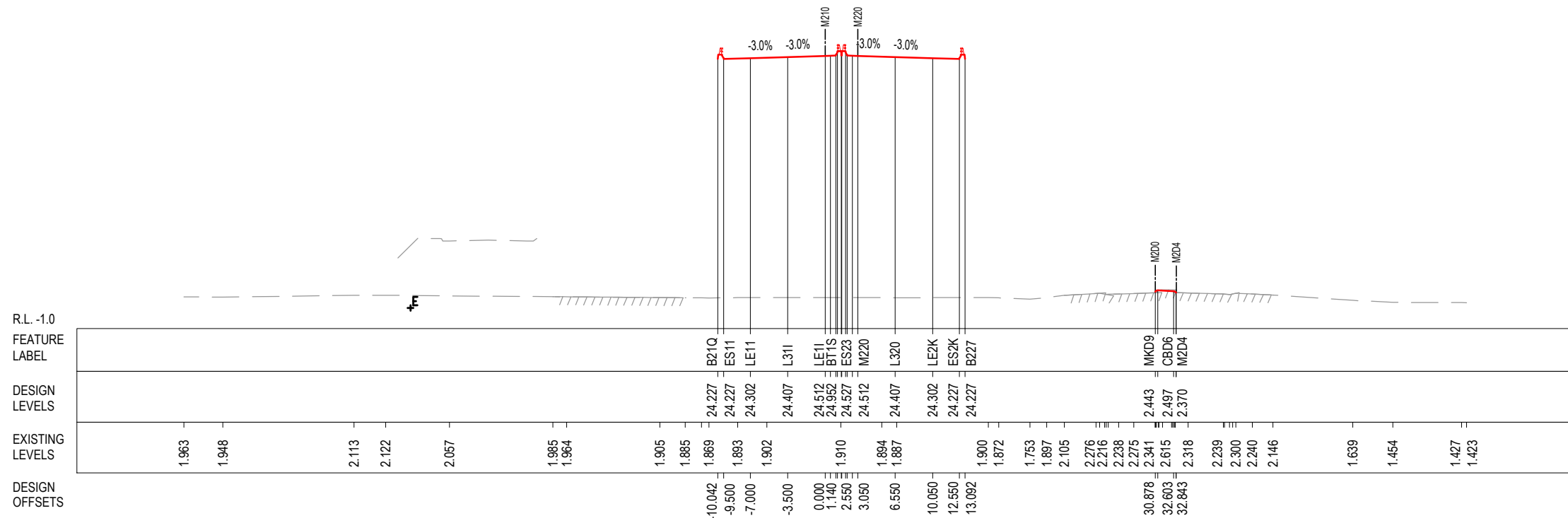
ACCEPTED FOR CONSTRUCTION

*Disclaimer: This information is to be used only for the purpose of inspecting fixing or varying road levels in accordance with Part 3 of the Roads Act 1993. In some locations the road configuration has been refined without impacting the road level.

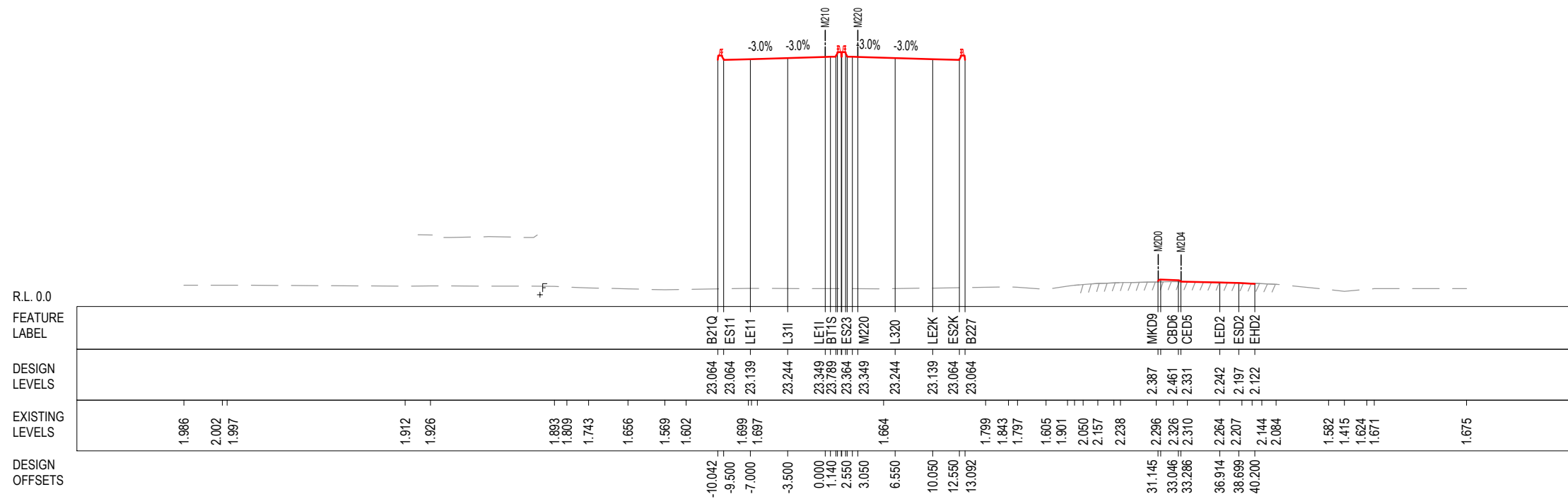
AMENDMENT / REVISION DESCRIPTION ISSUED FOR CONSTRUCTION	DESIGN LOT CODE B-81-RA-01	DESIGN MODEL FILE(S) USED FOR DOCUMENTATION OF THIS DRAWING W2B-ABJ-B-RA-MOD-09001_WEEK_53	PLOT DATE / TIME 19/12/16 9:21:47 AM James Terpening	PLOT BY James Terpening	CLIENT Transport Roads & Maritime Services	CLARENCE VALLEY COUNCIL HW10 - PACIFIC HIGHWAY UPGRADE MACLEAN TO DEVILS PULPIT PORTION B CONTROL LINE M210 CROSS SECTIONS RA01	A3																						
APPROVAL D.G.		SCALES ON A3 SIZE DRAWING SCALE 1:500m	DRAWINGS / DESIGN PREPARED BY 		<table border="1" style="width: 100%; border-collapse: collapse;"> <thead> <tr> <th>TITLE</th> <th>NAME</th> <th>DATE</th> </tr> </thead> <tbody> <tr><td>DRAWN</td><td>DANIEL BEGOS</td><td>16.12.16</td></tr> <tr><td>DRG CHECK</td><td>CRAIG DUNNINGHAM</td><td>16.12.16</td></tr> <tr><td>DESIGN</td><td>ANDREW FRITH</td><td>16.12.16</td></tr> <tr><td>DESIGN CHECK</td><td>RICHARD NOBLE</td><td>16.12.16</td></tr> <tr><td>DESIGN MNGR</td><td>DAVID GREY</td><td>16.12.16</td></tr> <tr><td>PROJECT MNGR</td><td>GREG RIORDAN</td><td>16.12.16</td></tr> </tbody> </table>	TITLE	NAME	DATE	DRAWN	DANIEL BEGOS	16.12.16	DRG CHECK	CRAIG DUNNINGHAM	16.12.16	DESIGN	ANDREW FRITH	16.12.16	DESIGN CHECK	RICHARD NOBLE	16.12.16	DESIGN MNGR	DAVID GREY	16.12.16	PROJECT MNGR	GREG RIORDAN	16.12.16	PREPARED FOR PACIFIC HIGHWAY OFFICE	RMS REGISTRATION No. DS2016/000619	SHEET No. 64 of 99 PART 1
TITLE	NAME	DATE																											
DRAWN	DANIEL BEGOS	16.12.16																											
DRG CHECK	CRAIG DUNNINGHAM	16.12.16																											
DESIGN	ANDREW FRITH	16.12.16																											
DESIGN CHECK	RICHARD NOBLE	16.12.16																											
DESIGN MNGR	DAVID GREY	16.12.16																											
PROJECT MNGR	GREG RIORDAN	16.12.16																											
ISSUE STATUS ISSUED FOR CONSTRUCTION		CO-ORDINATE SYSTEM MGA ZONE 56	HEIGHT DATUM AHD	EDMS No. SF2015/118045		SHEET No. RA-B-17164	ISSUE A																						

MAY BE INCOMPLETE IF COPIED
 ON A3 SIZE ORIGINAL

C:\Project\wise\W2B\Working_Drawings_RA01\W2B-ABJ-B-RA-DRG-17165.dwg



86225.



86200.

NOTES

- THE PRELOAD SURFACE AS SHOWN ON THE CROSS SECTIONS IS BASED ON THE DESIGN PRELOAD LEVELS AT THE TIME THE PRELOAD MATERIAL WAS PLACED. SOME SETTLEMENT IS EXPECTED TO HAVE OCCURRED THROUGH THESE ZONES AND AS SUCH THE EXISTING LEVELS OF THE PRELOAD SURFACE ARE EXPECTED TO BE LOWER THAN SHOWN. THE CONTRACTOR SHALL CONFIRM ALL EXISTING PRE-LOAD LEVELS ON SITE PRIOR TO CONSTRUCTION.

LEGEND	
PRELOAD DESIGN SURFACE	— (solid line)
EARLY WORKS DESIGN	- - - (dashed line)
LANDSCAPE MOUND SURFACE	— (solid line)
EXISTING SURFACE	- - - (dashed line)

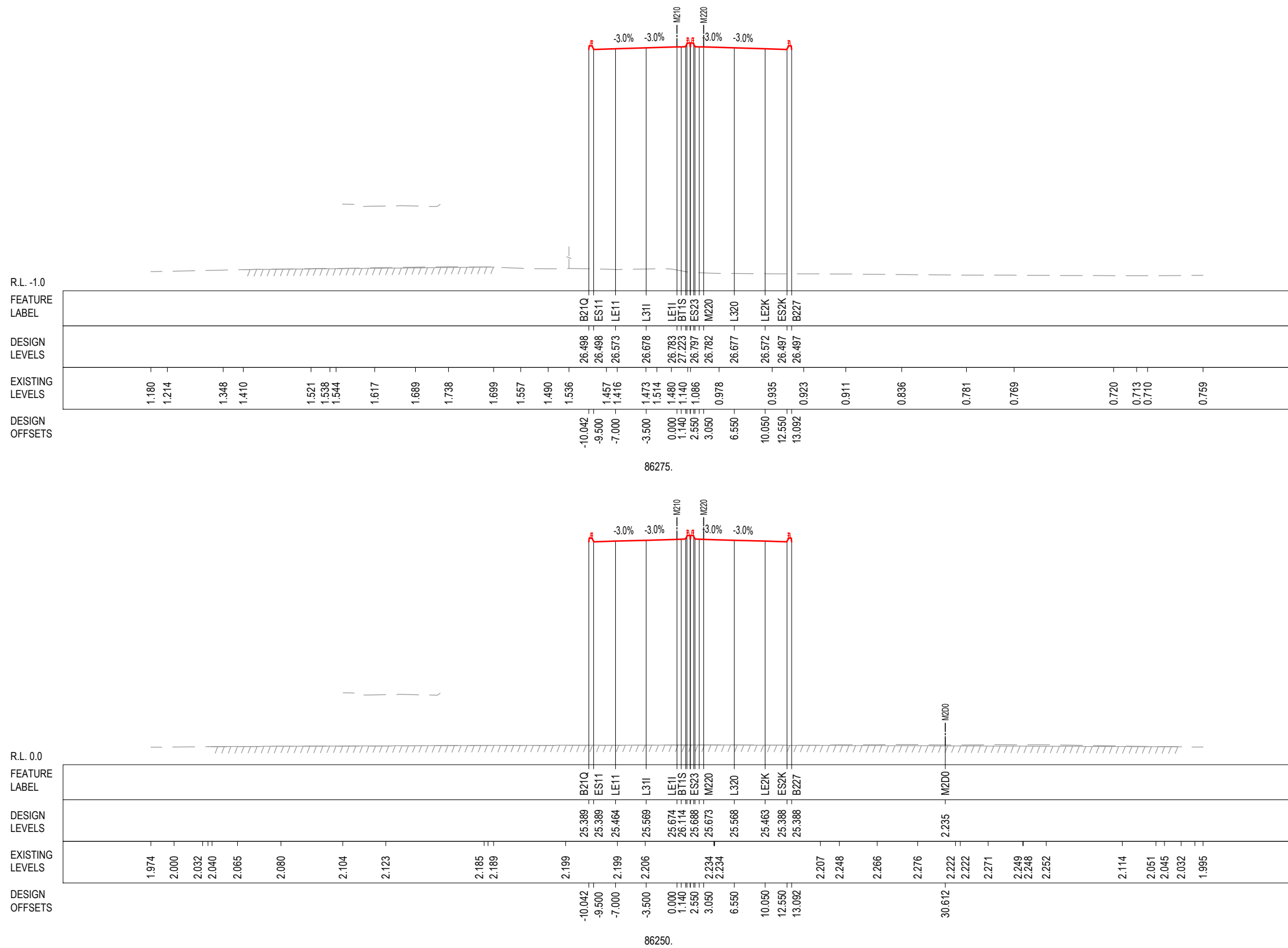
ACCEPTED FOR CONSTRUCTION

*Disclaimer: This information is to be used only for the purpose of inspecting fixing or varying road levels in accordance with Part 3 of the Roads Act 1993. In some locations the road configuration has been refined without impacting the road level.

DESIGN LOT CODE B-81-RA-01	DESIGN MODEL FILE(S) USED FOR DOCUMENTATION OF THIS DRAWING W2B-ABJ-B-RA-MOD-09001_WEEK_53	PLOT DATE / TIME 19/12/16 9:21:50 AM James Terpening	PLOT BY James Terpening	CLIENT CLARENCE VALLEY COUNCIL HW10 - PACIFIC HIGHWAY UPGRADE MACLEAN TO DEVILS PULPIT PORTION B CONTROL LINE M210 CROSS SECTIONS RA01	A3
AMENDMENT / REVISION DESCRIPTION ISSUED FOR CONSTRUCTION	WVR No. APPROVAL D.G.	SCALES ON A3 SIZE DRAWING 0 5 10 15 20 25 SCALE 1:500m	DRAWINGS / DESIGN PREPARED BY ARCADIS Beca	TITLE Transport Roads & Maritime Services	RMS REGISTRATION No. DS2016/000619
	CO-ORDINATE SYSTEM MGA ZONE 56	HEIGHT DATUM AHD	DESIGNED BY DANIEL BEGOS	PREPARED FOR PACIFIC HIGHWAY OFFICE	SHEET No. 65 of 99
			DRG CHECK CRAIG DUNNINGHAM		ISSUE STATUS ISSUED FOR CONSTRUCTION
			DESIGN ANDREW FRITH		EDMS No. SF2015/118045
			DESIGN CHECK RICHARD NOBLE		SHEET No. RA-B-17165
			DESIGN MNGR DAVID GREY		ISSUE A
			PROJECT MNGR GREG RIORDAN		© Roads and Maritime Services

MAY BE INCOMPLETE IF COPIED
 11 ON A3 SIZE ORIGINAL

C:\Project\wise\W2B\Working_Drawings_RA01\W2B-ABJ-B-RA-DRG-17166.dwg



NOTES

1. THE PRELOAD SURFACE AS SHOWN ON THE CROSS SECTIONS IS BASED ON THE DESIGN PRELOAD LEVELS AT THE TIME THE PRELOAD MATERIAL WAS PLACED. SOME SETTLEMENT IS EXPECTED TO HAVE OCCURRED THROUGH THESE ZONES AND AS SUCH THE EXISTING LEVELS OF THE PRELOAD SURFACE ARE EXPECTED TO BE LOWER THAN SHOWN. THE CONTRACTOR SHALL CONFIRM ALL EXISTING PRE-LOAD LEVELS ON SITE PRIOR TO CONSTRUCTION.

LEGEND	
PRELOAD DESIGN SURFACE	—
EARLY WORKS DESIGN	- - - - -
LANDSCAPE MOUND SURFACE	—
EXISTING SURFACE	- - - - -

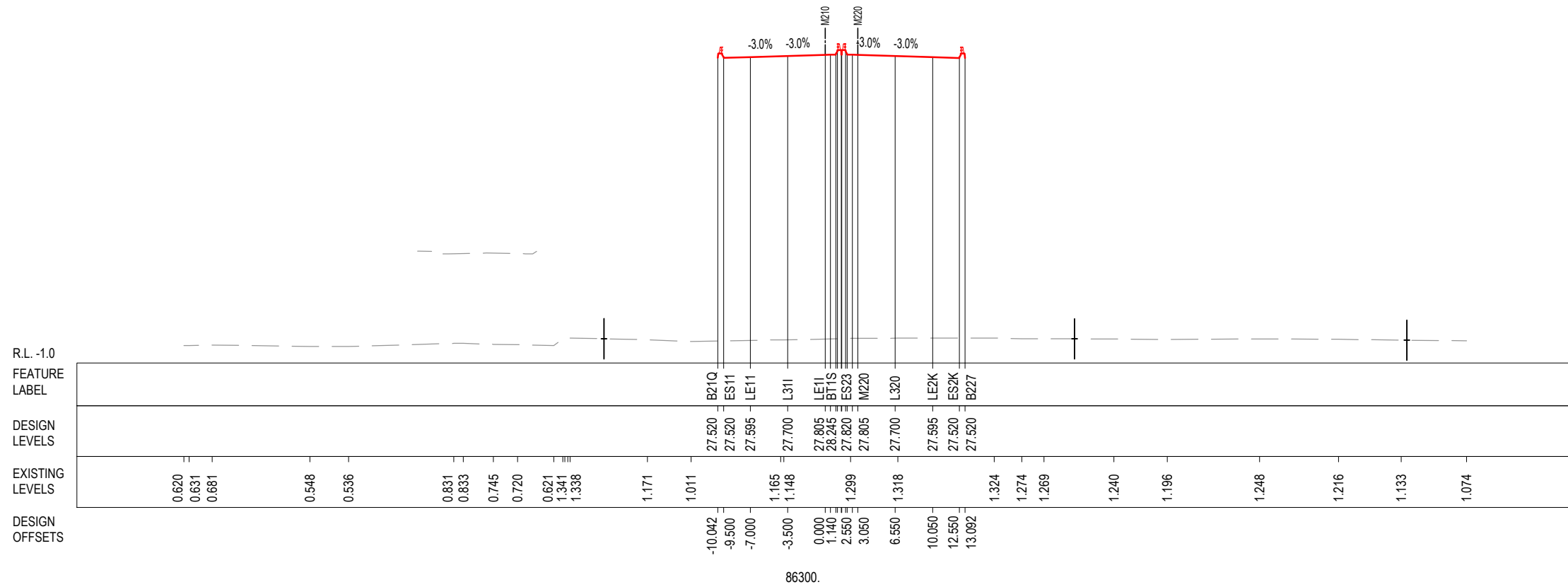
ACCEPTED FOR CONSTRUCTION

***Disclaimer:** This information is to be used only for the purpose of inspecting fixing or varying road levels in accordance with Part 3 of the Roads Act 1993. In some locations the road configuration has been refined without impacting the road level.

DESIGN LOT CODE B-81-RA-01	DESIGN MODEL FILE(S) USED FOR DOCUMENTATION OF THIS DRAWING W2B-ABJ-B-RA-MOD-09001_WEEK_53	PLOT DATE / TIME 19/12/16 9:21:53 AM James Terpening	PLOT BY James Terpening	CLIENT CLARENCE VALLEY COUNCIL HW10 - PACIFIC HIGHWAY UPGRADE MACLEAN TO DEVILS PULPIT PORTION B CONTROL LINE M210 CROSS SECTIONS RA01	A3
AMENDMENT / REVISION DESCRIPTION ISSUED FOR CONSTRUCTION	WVR No. APPROVAL D.G.	SCALES ON A3 SIZE DRAWING 0 5 10 15 20 25 SCALE 1:500m	DRAWINGS / DESIGN PREPARED BY ARCADIS Beca	TITLE Transport Roads & Maritime Services	RMS REGISTRATION No. DS2016/000619
	CO-ORDINATE SYSTEM MGA ZONE 56	HEIGHT DATUM AHD	DESIGN PREPARED BY DANIEL BEGOS 16.12.16 CRAIG DUNNINGHAM 16.12.16 ANDREW FRITH 16.12.16 RICHARD NOBLE 16.12.16 DAVID GREY 16.12.16 GREG RIORDAN 16.12.16	PREPARED FOR PACIFIC HIGHWAY OFFICE	ISSUE STATUS ISSUED FOR CONSTRUCTION
					EDMS No. SF2015/118045
					SHEET No. RA-B-17166
					PART 1 ISSUE A

MAY BE INCOMPLETE IF COPIED

C:\Projectwise\W2B\Working_Drawings_RA01\W2B-ABJ-B-RA-DRG-17167.dwg
11 ON A3 SIZE ORIGINAL



86300.

NOTES

1. THE PRELOAD SURFACE AS SHOWN ON THE CROSS SECTIONS IS BASED ON THE DESIGN PRELOAD LEVELS AT THE TIME THE PRELOAD MATERIAL WAS PLACED. SOME SETTLEMENT IS EXPECTED TO HAVE OCCURRED THROUGH THESE ZONES AND AS SUCH THE EXISTING LEVELS OF THE PRELOAD SURFACE ARE EXPECTED TO BE LOWER THAN SHOWN. THE CONTRACTOR SHALL CONFIRM ALL EXISTING PRE-LOAD LEVELS ON SITE PRIOR TO CONSTRUCTION.

LEGEND	
PRELOAD DESIGN SURFACE	— (solid line)
EARLY WORKS DESIGN	- - - (dashed line)
LANDSCAPE MOUND SURFACE	— (dotted line)
EXISTING SURFACE	— (dash-dot line)

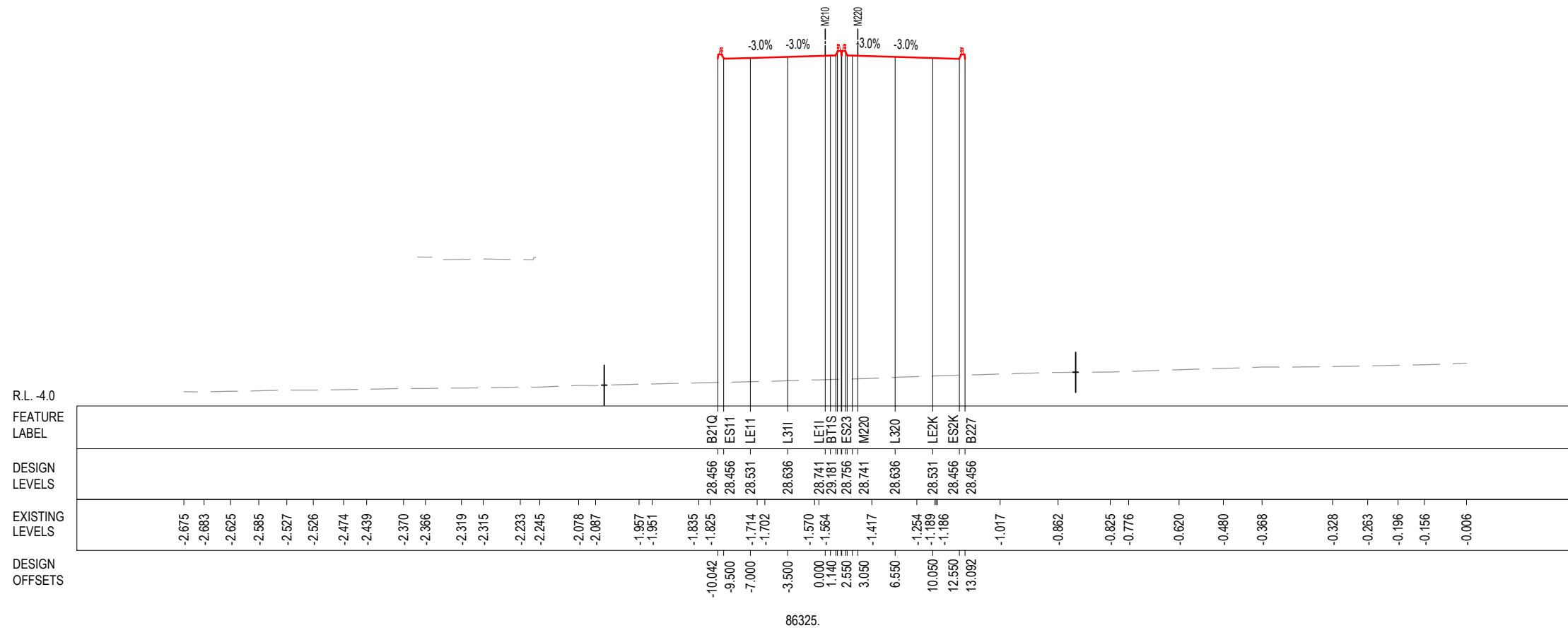
ACCEPTED FOR CONSTRUCTION

*Disclaimer: This information is to be used only for the purpose of inspecting fixing or varying road levels in accordance with Part 3 of the Roads Act 1993. In some locations the road configuration has been refined without impacting the road level.

DESIGN LOT CODE B-81-RA-01	DESIGN MODEL FILE(S) USED FOR DOCUMENTATION OF THIS DRAWING W2B-ABJ-B-RA-MOD-09001_WEEK_53	PLOT DATE / TIME 19/12/16 9:21:55 AM James Terpening	CLIENT CLARENCE VALLEY COUNCIL HW10 - PACIFIC HIGHWAY UPGRADE MACLEAN TO DEVILS PULPIT PORTION B CONTROL LINE M210 CROSS SECTIONS RA01
AMENDMENT / REVISION DESCRIPTION ISSUED FOR CONSTRUCTION	APPROVAL D.G.	DRAWINGS / DESIGN PREPARED BY 	PREPARED FOR PACIFIC HIGHWAY OFFICE
SCALES ON A3 SIZE DRAWING 		TITLE / NAME / DATE DRAWN: DANIEL BEGOS 16.12.16 DRG CHECK: CRAIG DUNNINGHAM 16.12.16 DESIGN: ANDREW FRITH 16.12.16 DESIGN CHECK: RICHARD NOBLE 16.12.16 DESIGN MNGR: DAVID GREY 16.12.16 PROJECT MNGR: GREG RIORDAN 16.12.16	SHEET No. 67 of 99 RMS REGISTRATION No. DS2016/000619 ISSUE STATUS: ISSUED FOR CONSTRUCTION EDMS No. SF2015/118045 SHEET No. RA-B-17167 ISSUE A

MAY BE INCOMPLETE IF COPIED

C:\Project\wise\W2B\Working_Drawings_RA01\W2B-ABJ-B-RA-DRG-17168.dwg



86325.

NOTES

1. THE PRELOAD SURFACE AS SHOWN ON THE CROSS SECTIONS IS BASED ON THE DESIGN PRELOAD LEVELS AT THE TIME THE PRELOAD MATERIAL WAS PLACED. SOME SETTLEMENT IS EXPECTED TO HAVE OCCURRED THROUGH THESE ZONES AND AS SUCH THE EXISTING LEVELS OF THE PRELOAD SURFACE ARE EXPECTED TO BE LOWER THAN SHOWN. THE CONTRACTOR SHALL CONFIRM ALL EXISTING PRE-LOAD LEVELS ON SITE PRIOR TO CONSTRUCTION.

LEGEND	
PRELOAD DESIGN SURFACE	—
EARLY WORKS DESIGN	- - - - -
LANDSCAPE MOUND SURFACE	—
EXISTING SURFACE	- - - - -

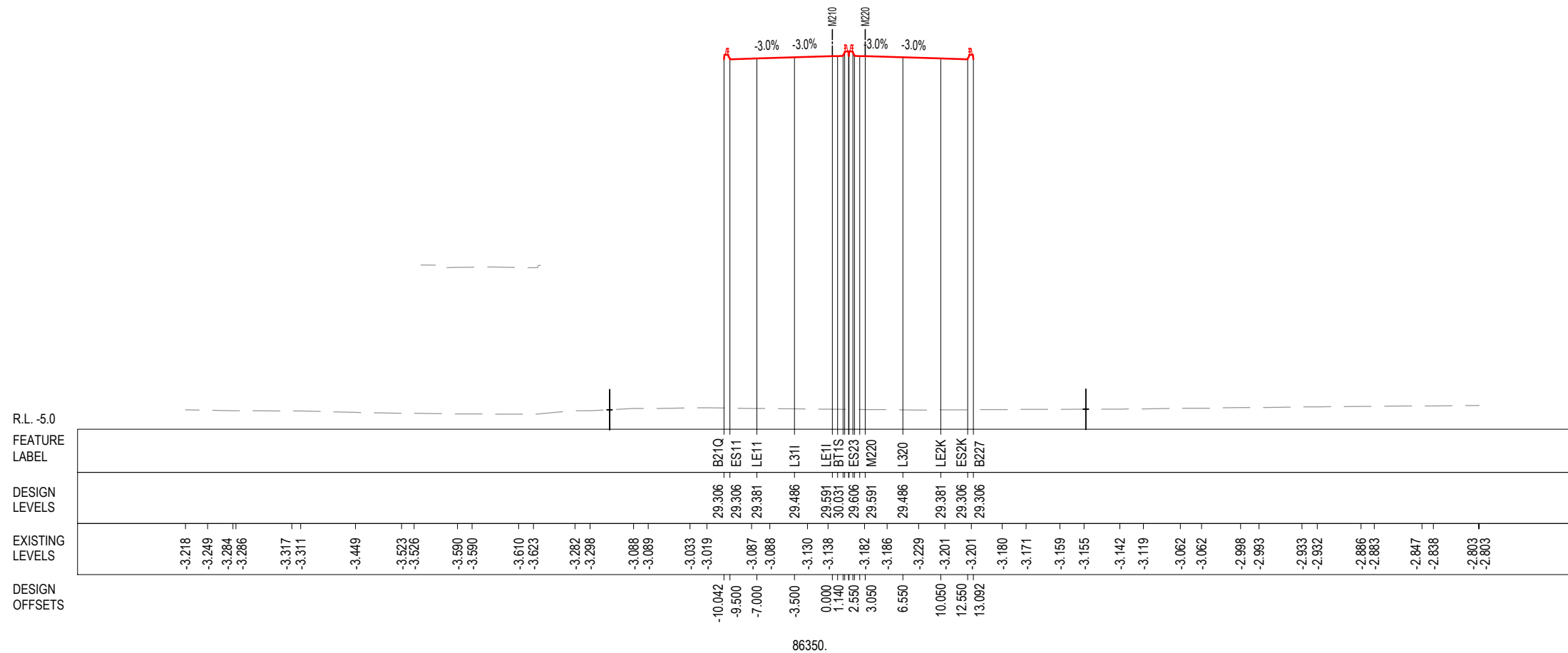
ACCEPTED FOR CONSTRUCTION

*Disclaimer: This information is to be used only for the purpose of inspecting fixing or varying road levels in accordance with Part 3 of the Roads Act 1993. In some locations the road configuration has been refined without impacting the road level.

DESIGN LOT CODE B-81-RA-01	DESIGN MODEL FILE(S) USED FOR DOCUMENTATION OF THIS DRAWING W2B-ABJ-B-RA-MOD-09001_WEEK_53	PLOT DATE / TIME 19/12/16 9:21:58 AM James Terpening	CLIENT CLARENCE VALLEY COUNCIL HW10 - PACIFIC HIGHWAY UPGRADE MACLEAN TO DEVILS PULPIT PORTION B CONTROL LINE M210 CROSS SECTIONS RA01
AMENDMENT / REVISION DESCRIPTION ISSUED FOR CONSTRUCTION	APPROVAL D.G.	DRAWINGS / DESIGN PREPARED BY 	PREPARED FOR PACIFIC HIGHWAY OFFICE
SCALES ON A3 SIZE DRAWING 		TITLE / NAME / DATE DRAWN: DANIEL BEGOS / 16.12.16 DRG CHECK: CRAIG DUNNINGHAM / 16.12.16 DESIGN: ANDREW FRITH / 16.12.16 DESIGN CHECK: RICHARD NOBLE / 16.12.16 DESIGN MNGR: DAVID GREY / 16.12.16 PROJECT MNGR: GREG RIORDAN / 16.12.16	SHEET No. 68 of 99 RMS REGISTRATION No. DS2016/000619 ISSUE STATUS: ISSUED FOR CONSTRUCTION EDMS No. SF2015/118045 SHEET No. RA-B-17168 ISSUE: A

MAY BE INCOMPLETE IF COPIED
 11 ON A3 SIZE ORIGINAL

C:\Projectwise\W2B\Working_Drawings_RA01\W2B-ABJ-B-RA-DRG-17169.dwg



NOTES

1. THE PRELOAD SURFACE AS SHOWN ON THE CROSS SECTIONS IS BASED ON THE DESIGN PRELOAD LEVELS AT THE TIME THE PRELOAD MATERIAL WAS PLACED. SOME SETTLEMENT IS EXPECTED TO HAVE OCCURRED THROUGH THESE ZONES AND AS SUCH THE EXISTING LEVELS OF THE PRELOAD SURFACE ARE EXPECTED TO BE LOWER THAN SHOWN. THE CONTRACTOR SHALL CONFIRM ALL EXISTING PRE-LOAD LEVELS ON SITE PRIOR TO CONSTRUCTION.

LEGEND	
PRELOAD DESIGN SURFACE	— (solid line)
EARLY WORKS DESIGN	- - - (dashed line)
LANDSCAPE MOUND SURFACE	— (dotted line)
EXISTING SURFACE	— (dash-dot line)

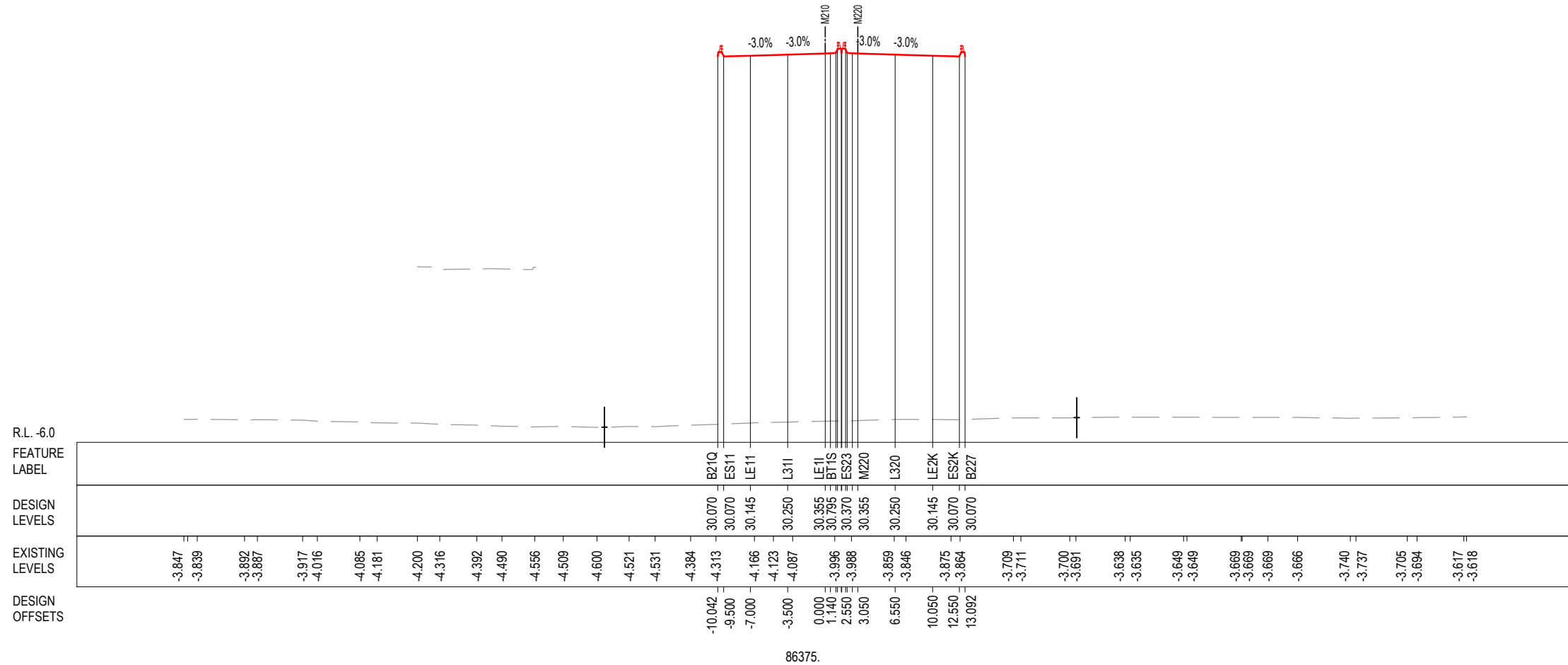
ACCEPTED FOR CONSTRUCTION

***Disclaimer:** This information is to be used only for the purpose of inspecting fixing or varying road levels in accordance with Part 3 of the Roads Act 1993. In some locations the road configuration has been refined without impacting the road level.

DESIGN LOT CODE B-81-RA-01	DESIGN MODEL FILE(S) USED FOR DOCUMENTATION OF THIS DRAWING W2B-ABJ-B-RA-MOD-09001_WEEK_53	PLOT DATE / TIME 19/12/16 9:22:00 AM James Terpening	PLOT BY James Terpening	CLIENT CLARENCE VALLEY COUNCIL	HW10 - PACIFIC HIGHWAY UPGRADE MACLEAN TO DEVILS PULPIT PORTION B CONTROL LINE M210 CROSS SECTIONS RA01	A3
AMENDMENT / REVISION DESCRIPTION ISSUED FOR CONSTRUCTION	WVR No. APPROVAL D.G.	SCALES ON A3 SIZE DRAWING 0 5 10 15 20 25 SCALE 1:500m	DRAWINGS / DESIGN PREPARED BY ARCADIS Beca	TITLE DRAWN DRG CHECK DESIGN DESIGN CHECK DESIGN MNGR PROJECT MNGR	NAME DANIEL BEGOS CRAIG DUNNINGHAM ANDREW FRITH RICHARD NOBLE DAVID GREY GREG RIORDAN	DATE 16.12.16 16.12.16 16.12.16 16.12.16 16.12.16 16.12.16
CO-ORDINATE SYSTEM MGA ZONE 56	HEIGHT DATUM AHD	NSW GOVERNMENT Transport Roads & Maritime Services	PREPARED FOR PACIFIC HIGHWAY OFFICE	RMS REGISTRATION No. DS2016/000619	ISSUE STATUS ISSUED FOR CONSTRUCTION	EDMS No. SF2015/118045
				SHEET No. RA-B-17169	ISSUE A	SHEET No. 69 of 99

MAY BE INCOMPLETE IF COPIED

C:\Project\wise\W2B\Working_Drawings_RA01\W2B-ABJ-B-RA-DRG-17170.dwg
11 ON A3 SIZE ORIGINAL



86375.

NOTES

1. THE PRELOAD SURFACE AS SHOWN ON THE CROSS SECTIONS IS BASED ON THE DESIGN PRELOAD LEVELS AT THE TIME THE PRELOAD MATERIAL WAS PLACED. SOME SETTLEMENT IS EXPECTED TO HAVE OCCURRED THROUGH THESE ZONES AND AS SUCH THE EXISTING LEVELS OF THE PRELOAD SURFACE ARE EXPECTED TO BE LOWER THAN SHOWN. THE CONTRACTOR SHALL CONFIRM ALL EXISTING PRE-LOAD LEVELS ON SITE PRIOR TO CONSTRUCTION.

LEGEND	
PRELOAD DESIGN SURFACE	—
EARLY WORKS DESIGN	- - - -
LANDSCAPE MOUND SURFACE	—
EXISTING SURFACE	- - - -

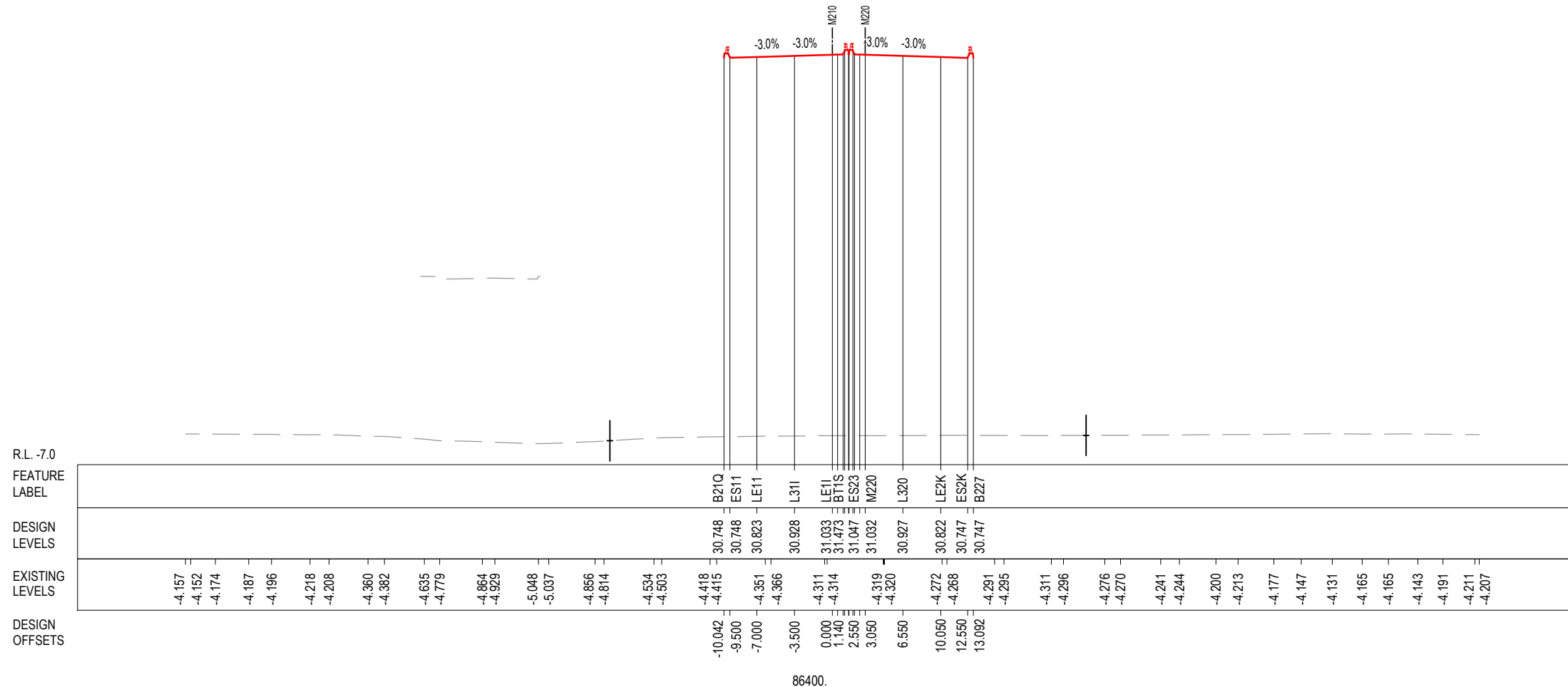
ACCEPTED FOR CONSTRUCTION

*Disclaimer: This information is to be used only for the purpose of inspecting fixing or varying road levels in accordance with Part 3 of the Roads Act 1993. In some locations the road configuration has been refined without impacting the road level.

DESIGN LOT CODE B-81-RA-01		DESIGN MODEL FILE(S) USED FOR DOCUMENTATION OF THIS DRAWING W2B-ABJ-B-RA-MOD-09001_WEEK_53		PLOT DATE / TIME 19/12/16 9:22:03 AM James Terpening		PLOT BY		CLIENT		CLARENCE VALLEY COUNCIL HW10 - PACIFIC HIGHWAY UPGRADE MACLEAN TO DEVILS PULPIT PORTION B CONTROL LINE M210 CROSS SECTIONS RA01		A3
AMENDMENT / REVISION DESCRIPTION ISSUED FOR CONSTRUCTION		WVR No. APPROVAL		DRAWINGS / DESIGN PREPARED BY		TITLE		NSW GOVERNMENT Transport Roads & Maritime Services		RMS REGISTRATION No. DS2016/000619		PART 1
D.G.		SCALES ON A3 SIZE DRAWING 0 5 10 15 20 25 SCALE 1:500m		ARCADIS Beca ABJV		DRAWN DANIEL BEGOS 16.12.16		PREPARED FOR PACIFIC HIGHWAY OFFICE		SHEET No. 70 of 99		ISSUE A
		CO-ORDINATE SYSTEM MGA ZONE 56		HEIGHT DATUM AHD		DRG CHECK CRAIG DUNNINGHAM 16.12.16				ISSUE STATUS ISSUED FOR CONSTRUCTION		EDMS No. SF2015/118045
						DESIGN ANDREW FRITH 16.12.16				SHEET No. RA-B-17170		
						DESIGN CHECK RICHARD NOBLE 16.12.16				© Roads and Maritime Services		
						DESIGN MNGR DAVID GREY 16.12.16						
						PROJECT MNGR GREG RIORDAN 16.12.16						

MAY BE INCOMPLETE IF COPIED
 11 ON A3 SIZE ORIGINAL

C:\Projectwise\W2B\Working_Drawings_RA01\W2B-ABJ-B-RA-DRG-17171.dwg



NOTES

1. THE PRELOAD SURFACE AS SHOWN ON THE CROSS SECTIONS IS BASED ON THE DESIGN PRELOAD LEVELS AT THE TIME THE PRELOAD MATERIAL WAS PLACED. SOME SETTLEMENT IS EXPECTED TO HAVE OCCURRED THROUGH THESE ZONES AND AS SUCH THE EXISTING LEVELS OF THE PRELOAD SURFACE ARE EXPECTED TO BE LOWER THAN SHOWN. THE CONTRACTOR SHALL CONFIRM ALL EXISTING PRE-LOAD LEVELS ON SITE PRIOR TO CONSTRUCTION.

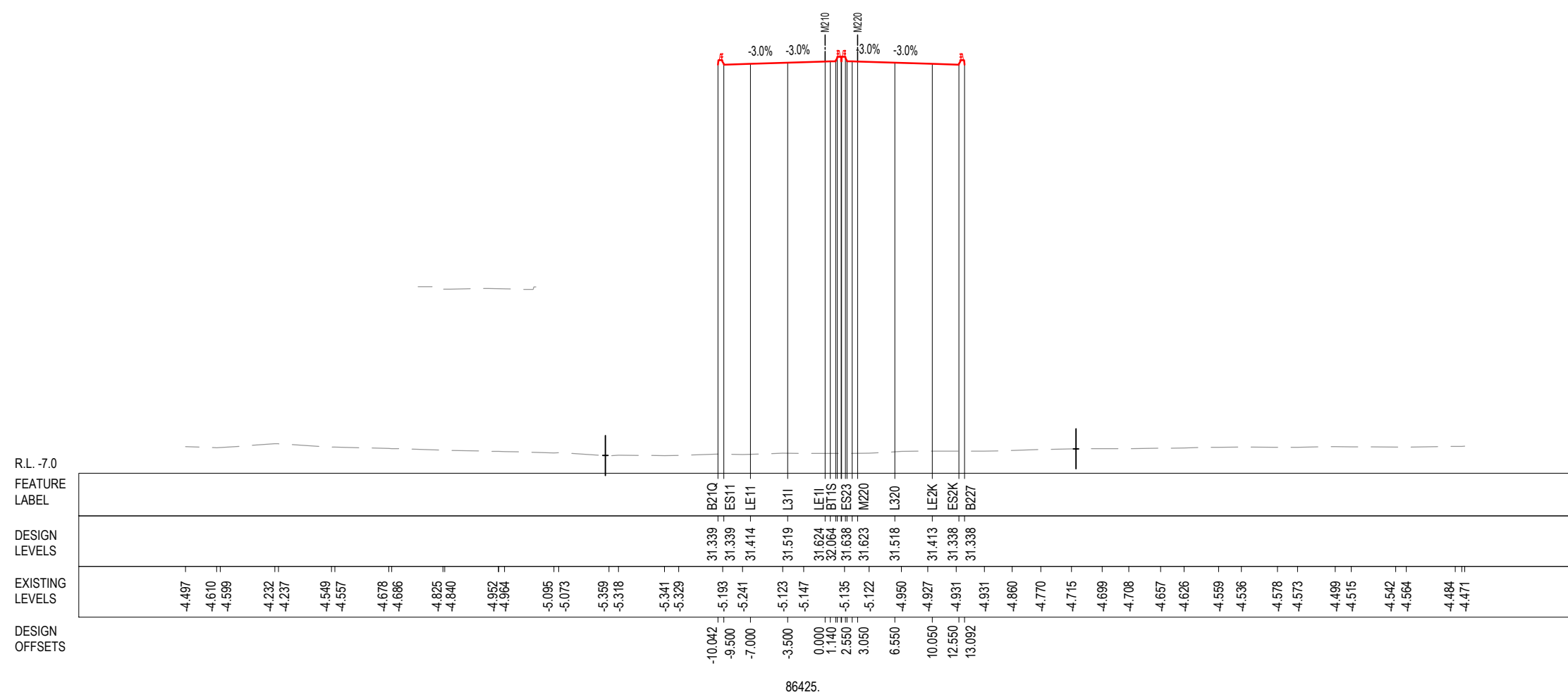
LEGEND	
PRELOAD DESIGN SURFACE	—
EARLY WORKS DESIGN	- - - -
LANDSCAPE MOUND SURFACE	—
EXISTING SURFACE	- - - -

ACCEPTED FOR CONSTRUCTION

***Disclaimer:** This information is to be used only for the purpose of inspecting fixing or varying road levels in accordance with Part 3 of the Roads Act 1993. In some locations the road configuration has been refined without impacting the road level.

DESIGN LOT CODE B-81-RA-01	DESIGN MODEL FILE(S) USED FOR DOCUMENTATION OF THIS DRAWING W2B-ABJ-B-RA-MOD-09001_WEEK_53	PLOT DATE / TIME 19/12/16 9:22:05 AM James Terpening	PLOT BY	CLIENT	CLARENCE VALLEY COUNCIL HW10 - PACIFIC HIGHWAY UPGRADE MACLEAN TO DEVILS PULPIT PORTION B CONTROL LINE M210 CROSS SECTIONS RA01	A3
AMENDMENT / REVISION DESCRIPTION ISSUED FOR CONSTRUCTION	WVR No. APPROVAL D.G.	SCALES ON A3 SIZE DRAWING 0 5 10 15 20 25 SCALE 1:500m	DRAWINGS / DESIGN PREPARED BY ARCADIS Beca	TITLE NAME DATE	NSW GOVERNMENT Transport Roads & Maritime Services	RMS REGISTRATION No. DS2016/000619
	CO-ORDINATE SYSTEM MGA ZONE 56	HEIGHT DATUM AHD	DESIGN / DESIGN CHECK / DESIGN MNGR / PROJECT MNGR	DATE	PREPARED FOR PACIFIC HIGHWAY OFFICE	SHEET No. 71 of 99 PART 1 ISSUE A
			DRAWN: DANIEL BEGOS DRG CHECK: CRAIG DUNNINGHAM DESIGN: ANDREW FRITH DESIGN CHECK: RICHARD NOBLE DESIGN MNGR: DAVID GREY PROJECT MNGR: GREG RIORDAN	16.12.16 16.12.16 16.12.16 16.12.16 16.12.16 16.12.16	EDMS No. SF2015/118045 SHEET No. RA-B-17171	ISSUE STATUS ISSUED FOR CONSTRUCTION

MAY BE INCOMPLETE IF COPIED
 C:\Project\wise\W2B\Working_Drawings_RA01\W2B-ABJ-B-RA-MOD-09001_17172.dwg
 11 ON A3 SIZE ORIGINAL



86425.

NOTES

1. THE PRELOAD SURFACE AS SHOWN ON THE CROSS SECTIONS IS BASED ON THE DESIGN PRELOAD LEVELS AT THE TIME THE PRELOAD MATERIAL WAS PLACED. SOME SETTLEMENT IS EXPECTED TO HAVE OCCURRED THROUGH THESE ZONES AND AS SUCH THE EXISTING LEVELS OF THE PRELOAD SURFACE ARE EXPECTED TO BE LOWER THAN SHOWN. THE CONTRACTOR SHALL CONFIRM ALL EXISTING PRE-LOAD LEVELS ON SITE PRIOR TO CONSTRUCTION.

LEGEND	
PRELOAD DESIGN SURFACE	—
EARLY WORKS DESIGN	- - - - -
LANDSCAPE MOUND SURFACE	—
EXISTING SURFACE	- - - - -

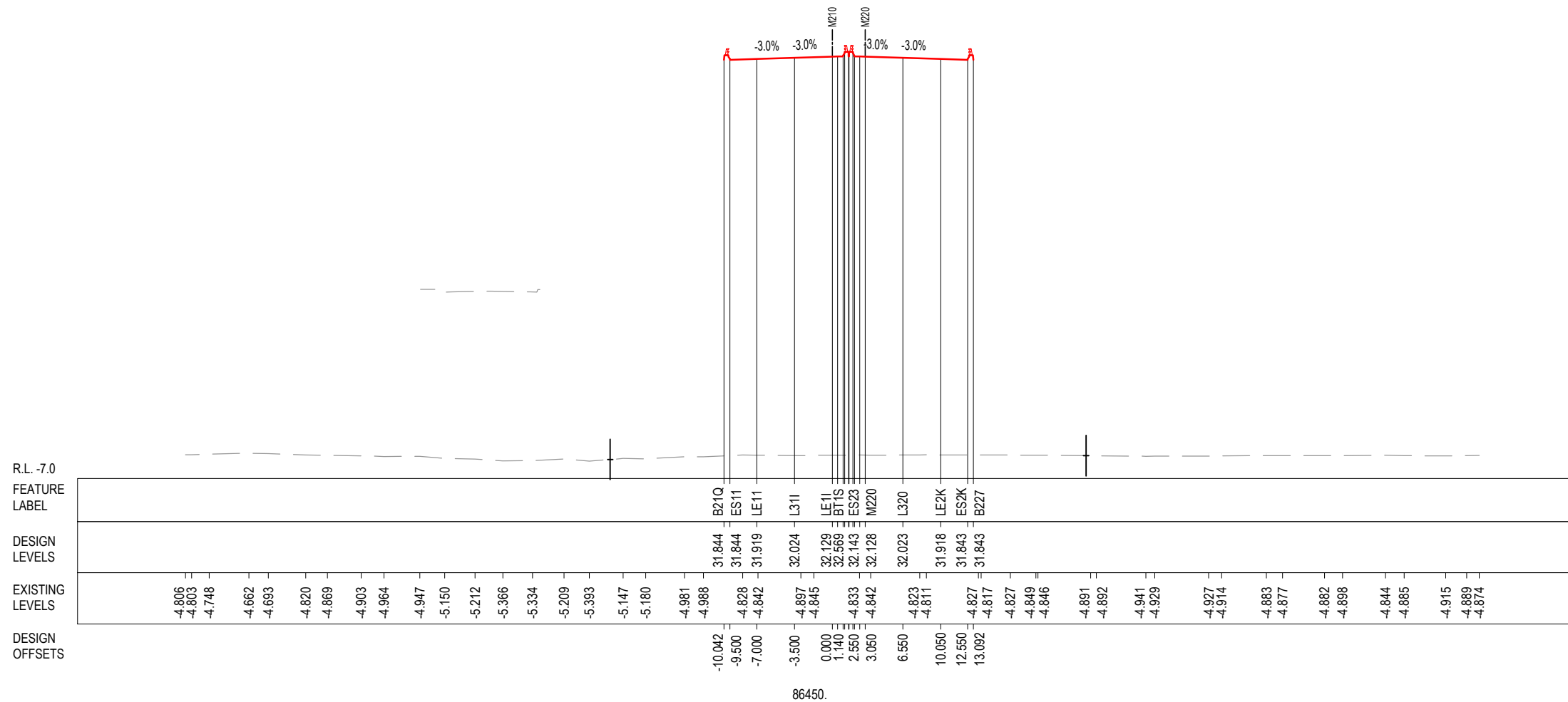
ACCEPTED FOR CONSTRUCTION

***Disclaimer:** This information is to be used only for the purpose of inspecting fixing or varying road levels in accordance with Part 3 of the Roads Act 1993. In some locations the road configuration has been refined without impacting the road level.

DESIGN LOT CODE B-81-RA-01		DESIGN MODEL FILE(S) USED FOR DOCUMENTATION OF THIS DRAWING W2B-ABJ-B-RA-MOD-09001_WEEK_53		PLOT DATE / TIME 19/12/16 9:22:08 AM James Terpening		PLOT BY James Terpening		CLIENT CLARENCE VALLEY COUNCIL		HW10 - PACIFIC HIGHWAY UPGRADE MACLEAN TO DEVILS PULPIT PORTION B CONTROL LINE M210 CROSS SECTIONS RA01		SHEET No. 72 of 99	
AMENDMENT / REVISION DESCRIPTION ISSUED FOR CONSTRUCTION		WVR No. APPROVAL D.G.		SCALES ON A3 SIZE DRAWING 0 5 10 15 20 25 SCALE 1:500m		DRAWINGS / DESIGN PREPARED BY ARCADIS Beca		TITLE NAME DATE		NSW GOVERNMENT Transport Roads & Maritime Services		PREPARED FOR PACIFIC HIGHWAY OFFICE	
		CO-ORDINATE SYSTEM MGA ZONE 56		HEIGHT DATUM AHD		DESIGN DRG CHECK DESIGN DESIGN CHECK		DAVID GREY CRAIG DUNNINGHAM ANDREW FRITH RICHARD NOBLE		16.12.16 16.12.16 16.12.16 16.12.16		RMS REGISTRATION No. DS2016/000619	
						DESIGN MNGR PROJECT MNGR		DAVID GREY GREG RIORDAN		16.12.16 16.12.16		ISSUE STATUS ISSUED FOR CONSTRUCTION	
										EDMS No. SF2015/118045		SHEET No. RA-B-17172	
												PART 1 ISSUE A	

MAY BE INCOMPLETE IF COPIED
 11 ON A3 SIZE ORIGINAL

C:\Projectwise\W2B\Working_Drawings_RA01\W2B-ABJ-B-RA-DRG-17173.dwg



NOTES

1. THE PRELOAD SURFACE AS SHOWN ON THE CROSS SECTIONS IS BASED ON THE DESIGN PRELOAD LEVELS AT THE TIME THE PRELOAD MATERIAL WAS PLACED. SOME SETTLEMENT IS EXPECTED TO HAVE OCCURRED THROUGH THESE ZONES AND AS SUCH THE EXISTING LEVELS OF THE PRELOAD SURFACE ARE EXPECTED TO BE LOWER THAN SHOWN. THE CONTRACTOR SHALL CONFIRM ALL EXISTING PRE-LOAD LEVELS ON SITE PRIOR TO CONSTRUCTION.

LEGEND	
PRELOAD DESIGN SURFACE	—
EARLY WORKS DESIGN	- - - -
LANDSCAPE MOUND SURFACE	—
EXISTING SURFACE	- - - -

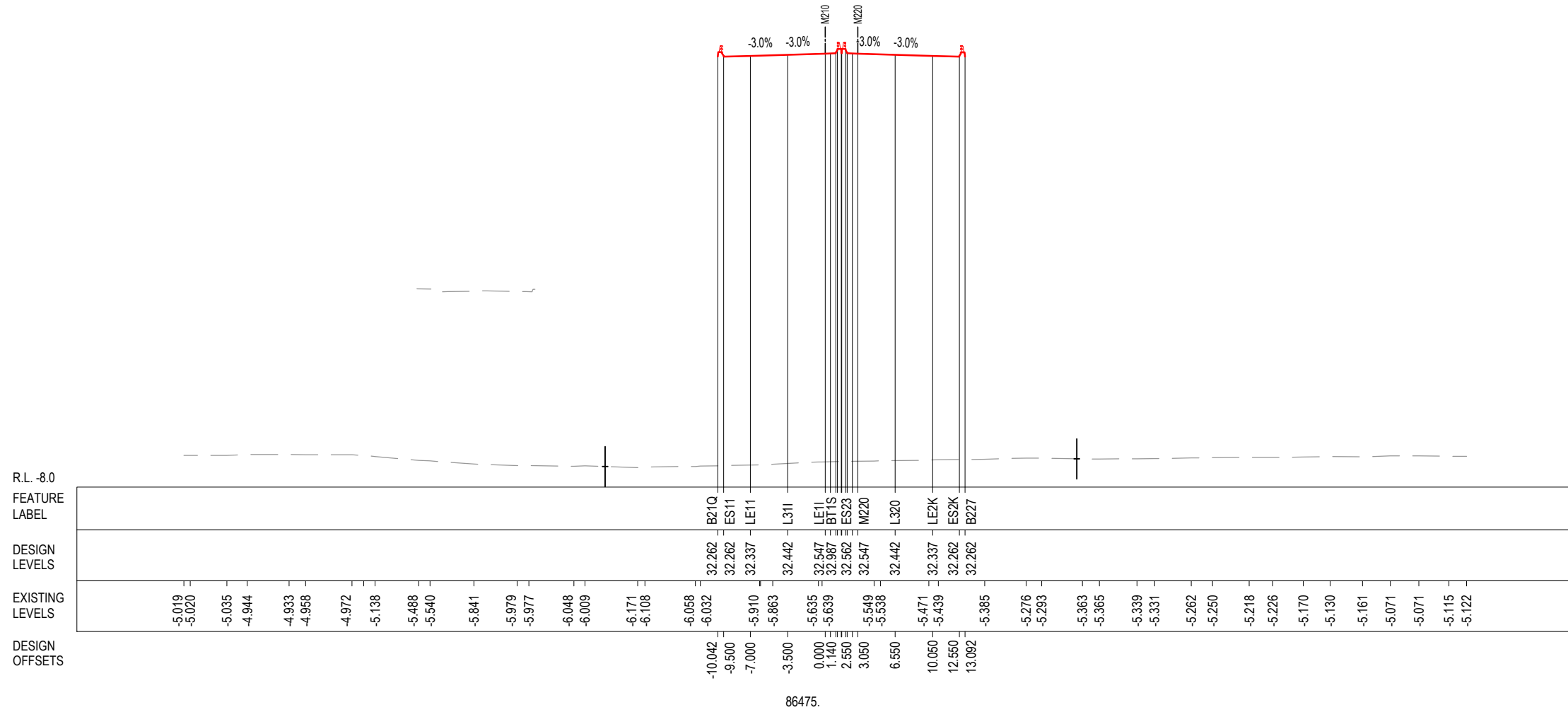
ACCEPTED FOR CONSTRUCTION

***Disclaimer:** This information is to be used only for the purpose of inspecting fixing or varying road levels in accordance with Part 3 of the Roads Act 1993. In some locations the road configuration has been refined without impacting the road level.

DESIGN LOT CODE B-81-RA-01	DESIGN MODEL FILE(S) USED FOR DOCUMENTATION OF THIS DRAWING W2B-ABJ-B-RA-MOD-09001_WEEK_53	PLOT DATE / TIME 19/12/16 9:22:10 AM James Terpening	PLOT BY James Terpening	CLIENT CLARENCE VALLEY COUNCIL	A3
AMENDMENT / REVISION DESCRIPTION ISSUED FOR CONSTRUCTION	WVR No. APPROVAL D.G.	SCALES ON A3 SIZE DRAWING 0 5 10 15 20 25 SCALE 1:500m	DRAWINGS / DESIGN PREPARED BY ARCADIS Beca	Transport Roads & Maritime Services NSW GOVERNMENT	CLARENCE VALLEY COUNCIL HW10 - PACIFIC HIGHWAY UPGRADE MACLEAN TO DEVILS PULPIT PORTION B CONTROL LINE M210 CROSS SECTIONS RA01 SHEET No. 73 of 99
	CO-ORDINATE SYSTEM MGA ZONE 56	HEIGHT DATUM AHD	TITLE DRAWN DRG CHECK DESIGN DESIGN CHECK DESIGN MNGR PROJECT MNGR	NAME DANIEL BEGOS CRAIG DUNNINGHAM ANDREW FRITH RICHARD NOBLE DAVID GREY GREG RIORDAN	DATE 16.12.16 16.12.16 16.12.16 16.12.16 16.12.16 16.12.16
				PREPARED FOR PACIFIC HIGHWAY OFFICE	RMS REGISTRATION No. DS2016/000619
					ISSUE STATUS ISSUED FOR CONSTRUCTION
					EDMS No. SF2015/118045
					SHEET No. RA-B-17173
					PART 1 ISSUE A

MAY BE INCOMPLETE IF COPIED
 11 ON A3 SIZE ORIGINAL

C:\Projectwise\W2B\Working_Drawings_RA01\W2B-ABJ-B-RA-DRG-17174.dwg



NOTES

1. THE PRELOAD SURFACE AS SHOWN ON THE CROSS SECTIONS IS BASED ON THE DESIGN PRELOAD LEVELS AT THE TIME THE PRELOAD MATERIAL WAS PLACED. SOME SETTLEMENT IS EXPECTED TO HAVE OCCURRED THROUGH THESE ZONES AND AS SUCH THE EXISTING LEVELS OF THE PRELOAD SURFACE ARE EXPECTED TO BE LOWER THAN SHOWN. THE CONTRACTOR SHALL CONFIRM ALL EXISTING PRE-LOAD LEVELS ON SITE PRIOR TO CONSTRUCTION.

LEGEND	
PRELOAD DESIGN SURFACE	— (solid line)
EARLY WORKS DESIGN	- - - (dashed line)
LANDSCAPE MOUND SURFACE	— (dotted line)
EXISTING SURFACE	— (dash-dot line)

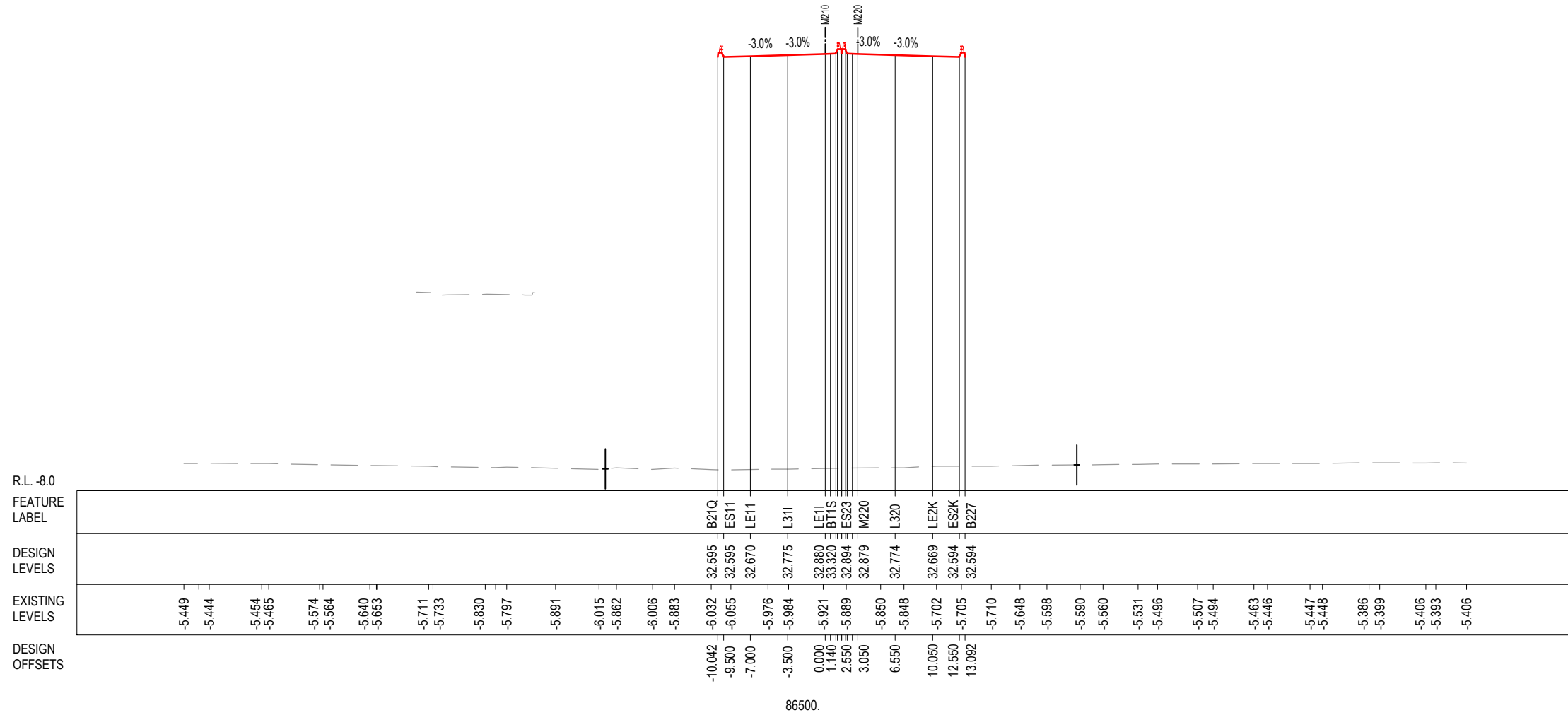
ACCEPTED FOR CONSTRUCTION

***Disclaimer:** This information is to be used only for the purpose of inspecting fixing or varying road levels in accordance with Part 3 of the Roads Act 1993. In some locations the road configuration has been refined without impacting the road level.

DESIGN LOT CODE B-81-RA-01	DESIGN MODEL FILE(S) USED FOR DOCUMENTATION OF THIS DRAWING W2B-ABJ-B-RA-MOD-09001_WEEK_53	PLOT DATE / TIME 19/12/16 9:22:13 AM James Terpening	PLOT BY James Terpening	CLIENT CLARENCE VALLEY COUNCIL	HW10 - PACIFIC HIGHWAY UPGRADE MACLEAN TO DEVILS PULPIT PORTION B CONTROL LINE M210 CROSS SECTIONS RA01	A3
AMENDMENT / REVISION DESCRIPTION ISSUED FOR CONSTRUCTION	WVR No. APPROVAL D.G.	SCALES ON A3 SIZE DRAWING 0 5 10 15 20 25 SCALE 1:500m	DRAWINGS / DESIGN PREPARED BY ARCADIS Beca	TITLE DRAWN DRG CHECK DESIGN DESIGN CHECK DESIGN MNGR PROJECT MNGR	NAME DANIEL BEGOS CRAIG DUNNINGHAM ANDREW FRITH RICHARD NOBLE DAVID GREY GREG RIORDAN	DATE 16.12.16 16.12.16 16.12.16 16.12.16 16.12.16 16.12.16
CO-ORDINATE SYSTEM MGA ZONE 56		HEIGHT DATUM AHD	NSW GOVERNMENT Transport Roads & Maritime Services		PREPARED FOR PACIFIC HIGHWAY OFFICE	RMS REGISTRATION No. DS2016/000619
ISSUE STATUS ISSUED FOR CONSTRUCTION		EDMS No. SF2015/118045	SHEET No. RA-B-17174		ISSUE A	SHEET No. 74 of 99

MAY BE INCOMPLETE IF COPIED

C:\Projectwise\W2B\Working_Drawings_RA01\W2B-ABJ-B-RA-DRG-17175.dwg
11 ON A3 SIZE ORIGINAL



86500.

NOTES

1. THE PRELOAD SURFACE AS SHOWN ON THE CROSS SECTIONS IS BASED ON THE DESIGN PRELOAD LEVELS AT THE TIME THE PRELOAD MATERIAL WAS PLACED. SOME SETTLEMENT IS EXPECTED TO HAVE OCCURRED THROUGH THESE ZONES AND AS SUCH THE EXISTING LEVELS OF THE PRELOAD SURFACE ARE EXPECTED TO BE LOWER THAN SHOWN. THE CONTRACTOR SHALL CONFIRM ALL EXISTING PRE-LOAD LEVELS ON SITE PRIOR TO CONSTRUCTION.

LEGEND	
PRELOAD DESIGN SURFACE	—
EARLY WORKS DESIGN	- - - - -
LANDSCAPE MOUND SURFACE	—
EXISTING SURFACE	- - - - -

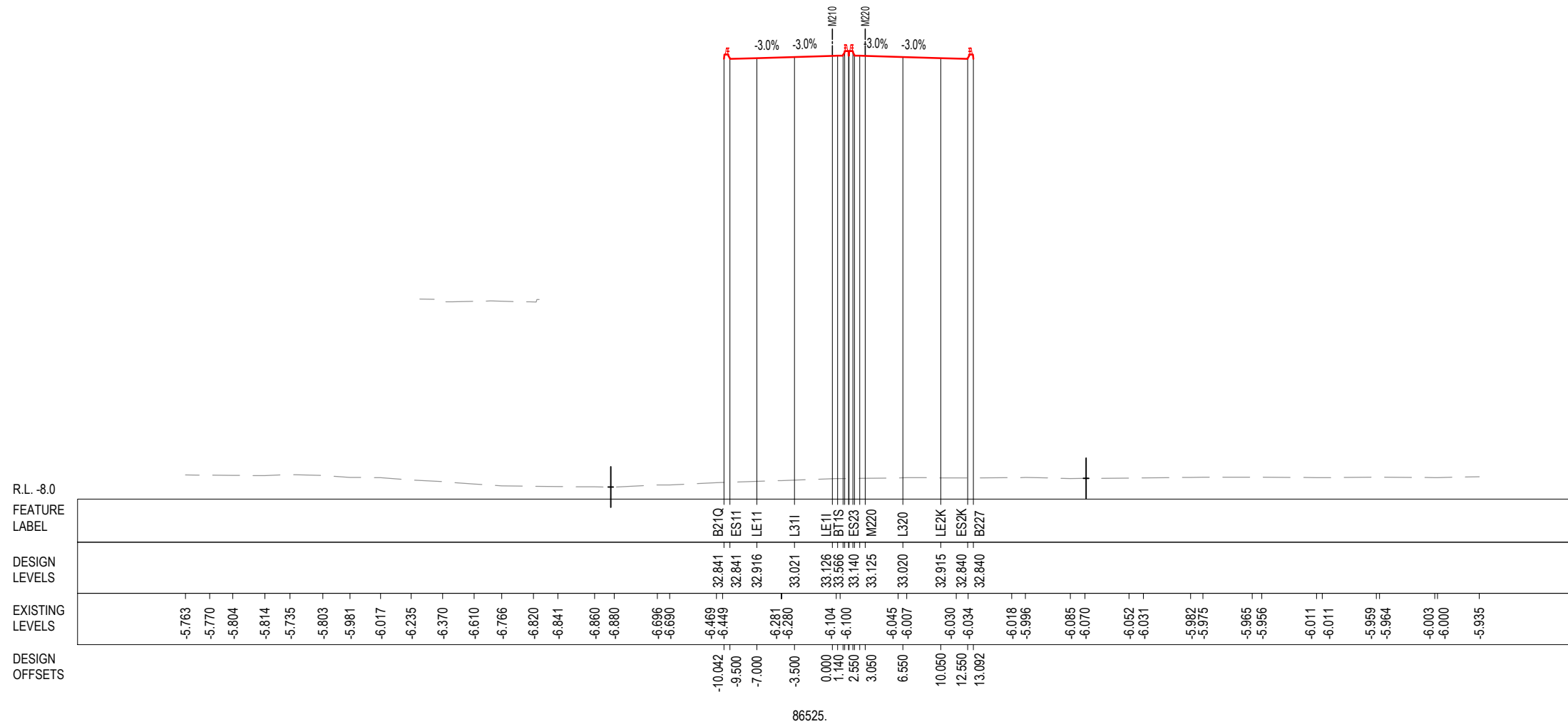
ACCEPTED FOR CONSTRUCTION

*Disclaimer: This information is to be used only for the purpose of inspecting fixing or varying road levels in accordance with Part 3 of the Roads Act 1993. In some locations the road configuration has been refined without impacting the road level.

DESIGN LOT CODE B-81-RA-01		DESIGN MODEL FILE(S) USED FOR DOCUMENTATION OF THIS DRAWING W2B-ABJ-B-RA-MOD-09001_WEEK_53		PLOT DATE / TIME 19/12/16 9:22:16 AM James Terpening		PLOT BY James Terpening		CLIENT CLARENCE VALLEY COUNCIL HW10 - PACIFIC HIGHWAY UPGRADE MACLEAN TO DEVILS PULPIT PORTION B CONTROL LINE M210 CROSS SECTIONS RA01		A3	
AMENDMENT / REVISION DESCRIPTION ISSUED FOR CONSTRUCTION		WVR No. APPROVAL D.G.		SCALES ON A3 SIZE DRAWING 0 5 10 15 20 25 SCALE 1:500m		DRAWINGS / DESIGN PREPARED BY ARCADIS Beca		TITLE DRAWN DRG CHECK DESIGN DESIGN CHECK DESIGN MNGR PROJECT MNGR		NAME DANIEL BEGOS CRAIG DUNNINGHAM ANDREW FRITH RICHARD NOBLE DAVID GREY GREG RIORDAN	
		CO-ORDINATE SYSTEM MGA ZONE 56		HEIGHT DATUM AHD		NSW GOVERNMENT		Transport Roads & Maritime Services		PREPARED FOR PACIFIC HIGHWAY OFFICE	
								RMS REGISTRATION No. DS2016/000619		SHEET No. 75 of 99 PART 1	
								ISSUE STATUS ISSUED FOR CONSTRUCTION		EDMS No. SF2015/118045	
								SHEET No. RA-B-17175		ISSUE A	

MAY BE INCOMPLETE IF COPIED

C:\Project\wise\W2B\Working_Drawings_RA01\W2B-ABJ-B-RA-DRG-17176.dwg
11 ON A3 SIZE ORIGINAL



***Disclaimer:** This information is to be used only for the purpose of inspecting fixing or varying road levels in accordance with Part 3 of the Roads Act 1993. In some locations the road configuration has been refined without impacting the road level.

NOTES

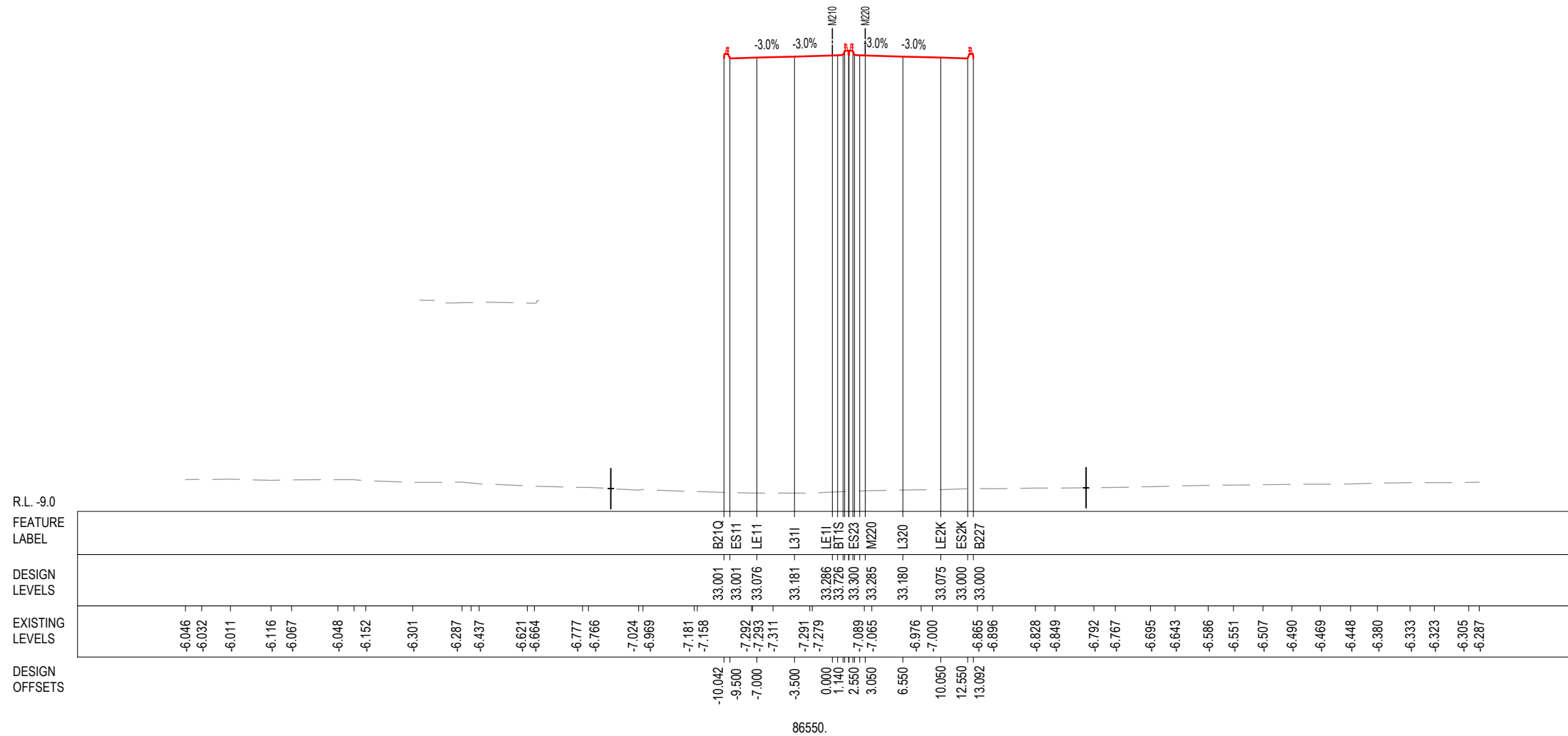
1. THE PRELOAD SURFACE AS SHOWN ON THE CROSS SECTIONS IS BASED ON THE DESIGN PRELOAD LEVELS AT THE TIME THE PRELOAD MATERIAL WAS PLACED. SOME SETTLEMENT IS EXPECTED TO HAVE OCCURRED THROUGH THESE ZONES AND AS SUCH THE EXISTING LEVELS OF THE PRELOAD SURFACE ARE EXPECTED TO BE LOWER THAN SHOWN. THE CONTRACTOR SHALL CONFIRM ALL EXISTING PRE-LOAD LEVELS ON SITE PRIOR TO CONSTRUCTION.

LEGEND	
PRELOAD DESIGN SURFACE	— (solid line)
EARLY WORKS DESIGN	- - - (dashed line)
LANDSCAPE MOUND SURFACE	— (dotted line)
EXISTING SURFACE	— (dash-dot line)

ACCEPTED FOR CONSTRUCTION

DESIGN LOT CODE B-81-RA-01		DESIGN MODEL FILE(S) USED FOR DOCUMENTATION OF THIS DRAWING W2B-ABJ-B-RA-MOD-09001_WEEK_53		PLOT DATE / TIME 19/12/16 9:22:18 AM James Terpening		PLOT BY James Terpening		CLIENT CLARENCE VALLEY COUNCIL HW10 - PACIFIC HIGHWAY UPGRADE MACLEAN TO DEVILS PULPIT PORTION B CONTROL LINE M210 CROSS SECTIONS RA01		A3	
AMENDMENT / REVISION DESCRIPTION ISSUED FOR CONSTRUCTION		WVR No. APPROVAL D.G.		SCALES ON A3 SIZE DRAWING 0 5 10 15 20 25 SCALE 1:500m		DRAWINGS / DESIGN PREPARED BY ARCADIS Beca		TITLE DRAWN DRG CHECK DESIGN DESIGN CHECK DESIGN MNGR PROJECT MNGR		NAME DANIEL BEGOS CRAIG DUNNINGHAM ANDREW FRITH RICHARD NOBLE DAVID GREY GREG RIORDAN	
		CO-ORDINATE SYSTEM MGA ZONE 56		HEIGHT DATUM AHD		NSW GOVERNMENT Transport Roads & Maritime Services		PREPARED FOR PACIFIC HIGHWAY OFFICE		RMS REGISTRATION No. DS2016/000619	
								ISSUE STATUS ISSUED FOR CONSTRUCTION		EDMS No. SF2015/118045	
								SHEET No. RA-B-17176		PART 1 ISSUE A	

MAY BE INCOMPLETE IF COPIED
 C:\Project\wise\W2B\Working_Drawings_RA01\W2B-ABJ-B-RA-DRG-17177.dwg
 11 ON A3 SIZE ORIGINAL



NOTES

1. THE PRELOAD SURFACE AS SHOWN ON THE CROSS SECTIONS IS BASED ON THE DESIGN PRELOAD LEVELS AT THE TIME THE PRELOAD MATERIAL WAS PLACED. SOME SETTLEMENT IS EXPECTED TO HAVE OCCURRED THROUGH THESE ZONES AND AS SUCH THE EXISTING LEVELS OF THE PRELOAD SURFACE ARE EXPECTED TO BE LOWER THAN SHOWN. THE CONTRACTOR SHALL CONFIRM ALL EXISTING PRE-LOAD LEVELS ON SITE PRIOR TO CONSTRUCTION.

LEGEND	
PRELOAD DESIGN SURFACE	— (solid line)
EARLY WORKS DESIGN	- - - (dashed line)
LANDSCAPE MOUND SURFACE	— (dotted line)
EXISTING SURFACE	— (dash-dot line)

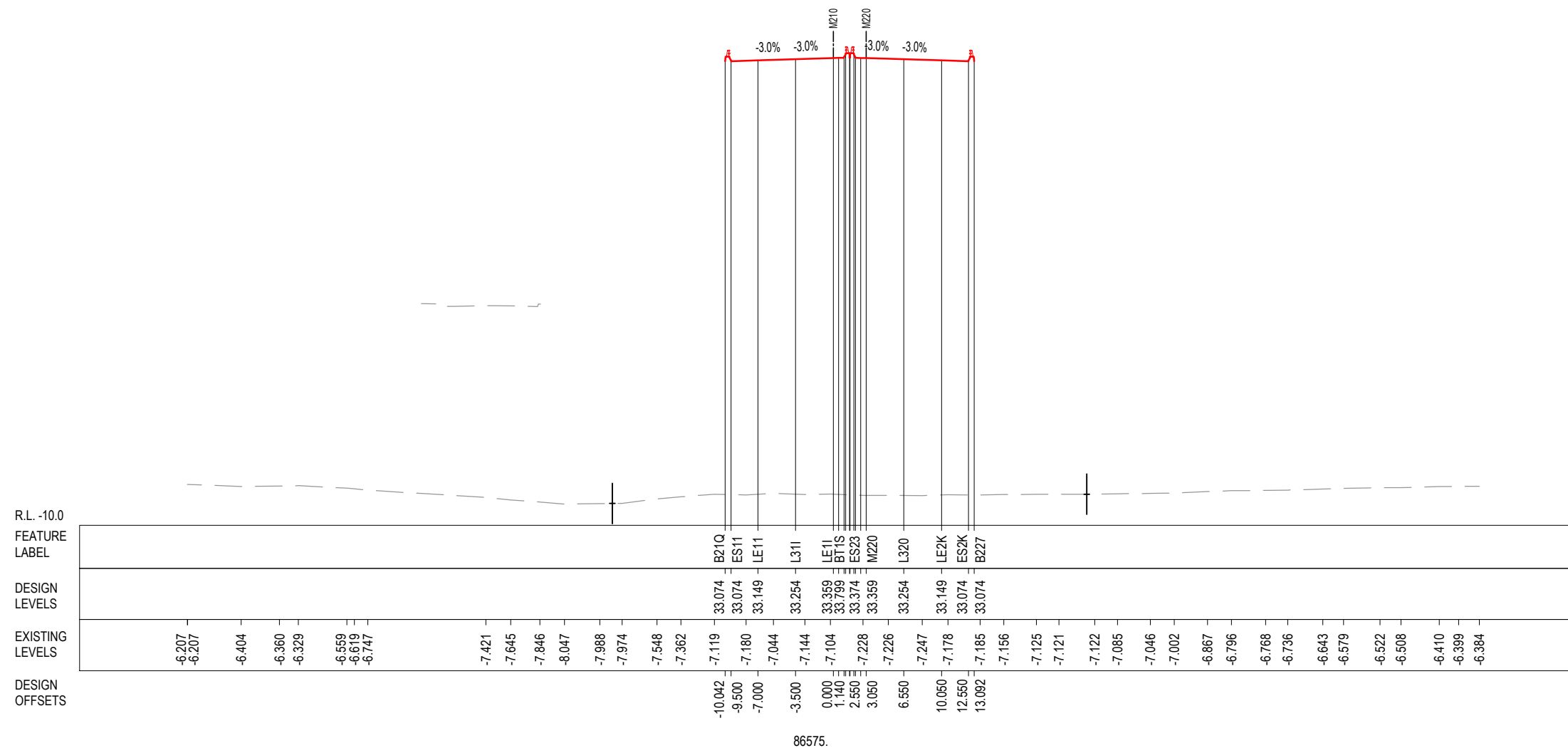
ACCEPTED FOR CONSTRUCTION

***Disclaimer:** This information is to be used only for the purpose of inspecting fixing or varying road levels in accordance with Part 3 of the Roads Act 1993. In some locations the road configuration has been refined without impacting the road level.

DESIGN LOT CODE B-81-RA-01		DESIGN MODEL FILE(S) USED FOR DOCUMENTATION OF THIS DRAWING W2B-ABJ-B-RA-MOD-09001_WEEK_53		PLOT DATE / TIME 19/12/16 9:22:21 AM James Terpening		PLOT BY		CLIENT		CLARENCE VALLEY COUNCIL HW10 - PACIFIC HIGHWAY UPGRADE MACLEAN TO DEVILS PULPIT PORTION B CONTROL LINE M210 CROSS SECTIONS RA01		A3
AMENDMENT / REVISION DESCRIPTION ISSUED FOR CONSTRUCTION		SCALES ON A3 SIZE DRAWING 0 5 10 15 20 25 SCALE 1:500m		DRAWINGS / DESIGN PREPARED BY ARCADIS ABJV Beca		TITLE		NSW GOVERNMENT Transport Roads & Maritime Services		RMS REGISTRATION No. DS2016/000619		PART 1
CO-ORDINATE SYSTEM MGA ZONE 56		HEIGHT DATUM AHD		DESIGN MNGR DAVID GREY		DATE 16.12.16		PREPARED FOR PACIFIC HIGHWAY OFFICE		ISSUE STATUS ISSUED FOR CONSTRUCTION		EDMS No. SF2015/118045
				PROJECT MNGR GREG RIORDAN		DATE 16.12.16				SHEET No. RA-B-17177		ISSUE A

MAY BE INCOMPLETE IF COPIED
 11 ON A3 SIZE ORIGINAL

C:\Project\wise\W2B\Working_Drawings_RA01\W2B-ABJ-B-RA-MOD-09001_WEEK_53



NOTES

- THE PRELOAD SURFACE AS SHOWN ON THE CROSS SECTIONS IS BASED ON THE DESIGN PRELOAD LEVELS AT THE TIME THE PRELOAD MATERIAL WAS PLACED. SOME SETTLEMENT IS EXPECTED TO HAVE OCCURRED THROUGH THESE ZONES AND AS SUCH THE EXISTING LEVELS OF THE PRELOAD SURFACE ARE EXPECTED TO BE LOWER THAN SHOWN. THE CONTRACTOR SHALL CONFIRM ALL EXISTING PRE-LOAD LEVELS ON SITE PRIOR TO CONSTRUCTION.

LEGEND	
PRELOAD DESIGN SURFACE	— (solid line)
EARLY WORKS DESIGN	- - - (dashed line)
LANDSCAPE MOUND SURFACE	— (dotted line)
EXISTING SURFACE	— (dash-dot line)

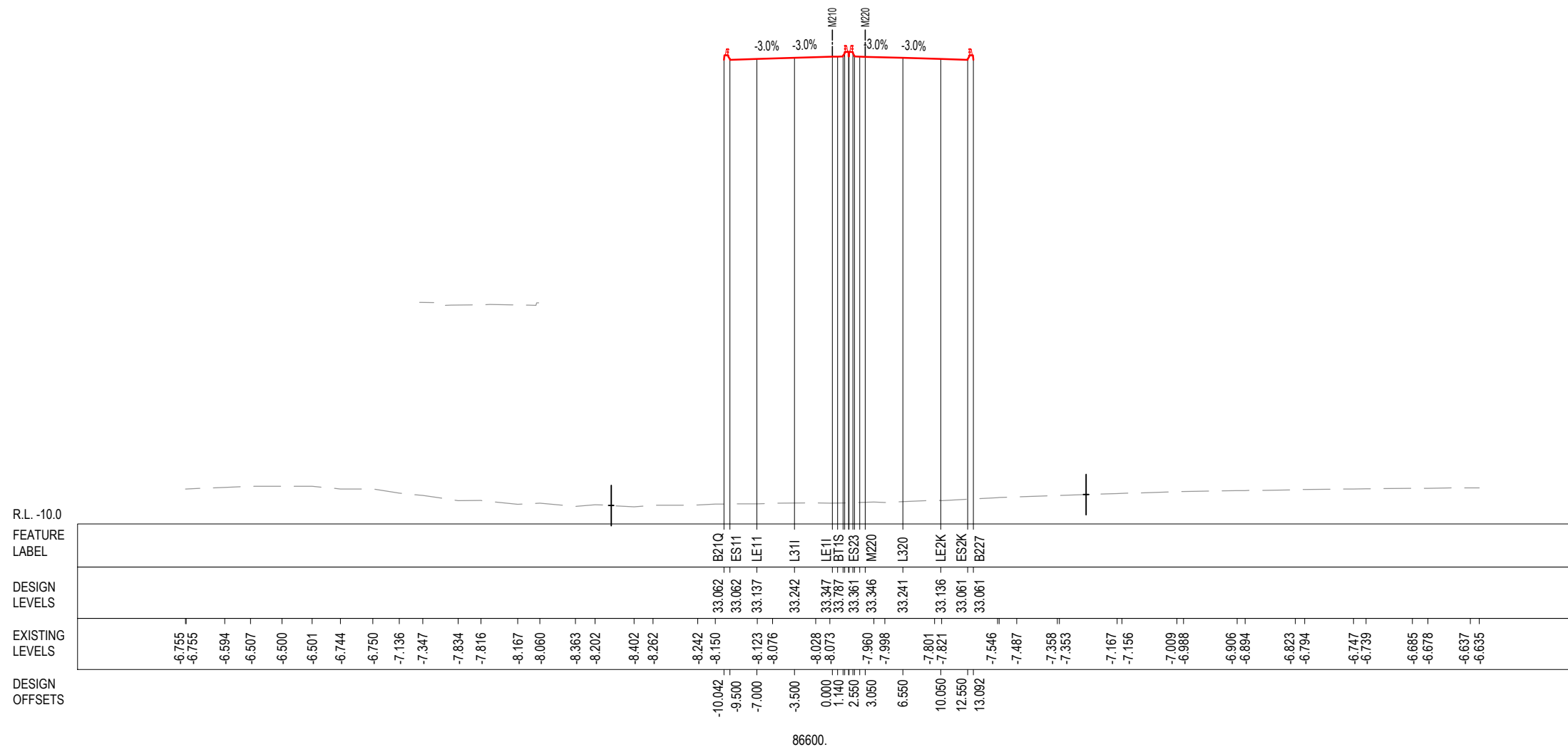
ACCEPTED FOR CONSTRUCTION

***Disclaimer:** This information is to be used only for the purpose of inspecting fixing or varying road levels in accordance with Part 3 of the Roads Act 1993. In some locations the road configuration has been refined without impacting the road level.

DESIGN LOT CODE B-81-RA-01	DESIGN MODEL FILE(S) USED FOR DOCUMENTATION OF THIS DRAWING W2B-ABJ-B-RA-MOD-09001_WEEK_53	PLOT DATE / TIME 19/12/16 9:22:23 AM James Terpening	PLOT BY James Terpening	CLIENT CLARENCE VALLEY COUNCIL	A3
AMENDMENT / REVISION DESCRIPTION ISSUED FOR CONSTRUCTION	WVR No. APPROVAL D.G.	SCALES ON A3 SIZE DRAWING 0 5 10 15 20 25 SCALE 1:500m	DRAWINGS / DESIGN PREPARED BY ARCADIS Beca	Transport Roads & Maritime Services NSW GOVERNMENT	CLARENCE VALLEY COUNCIL HW10 - PACIFIC HIGHWAY UPGRADE MACLEAN TO DEVILS PULPIT PORTION B CONTROL LINE M210 CROSS SECTIONS RA01 SHEET No. 78 of 99
	CO-ORDINATE SYSTEM MGA ZONE 56	HEIGHT DATUM AHD	TITLE DRAWN DRG CHECK DESIGN DESIGN CHECK DESIGN MNGR PROJECT MNGR	NAME DANIEL BEGOS CRAIG DUNNINGHAM ANDREW FRITH RICHARD NOBLE DAVID GREY GREG RIORDAN	DATE 16.12.16 16.12.16 16.12.16 16.12.16 16.12.16 16.12.16
				PREPARED FOR PACIFIC HIGHWAY OFFICE	RMS REGISTRATION No. DS2016/000619 ISSUE STATUS ISSUED FOR CONSTRUCTION
					EDMS No. SF2015/118045 SHEET No. RA-B-17178 ISSUE A

MAY BE INCOMPLETE IF COPIED
 11 ON A3 SIZE ORIGINAL

C:\Project\wise\W2B\Working_Drawings_RA01\W2B-ABJ-B-RA-DRG-17179.dwg



NOTES

1. THE PRELOAD SURFACE AS SHOWN ON THE CROSS SECTIONS IS BASED ON THE DESIGN PRELOAD LEVELS AT THE TIME THE PRELOAD MATERIAL WAS PLACED. SOME SETTLEMENT IS EXPECTED TO HAVE OCCURRED THROUGH THESE ZONES AND AS SUCH THE EXISTING LEVELS OF THE PRELOAD SURFACE ARE EXPECTED TO BE LOWER THAN SHOWN. THE CONTRACTOR SHALL CONFIRM ALL EXISTING PRE-LOAD LEVELS ON SITE PRIOR TO CONSTRUCTION.

LEGEND	
PRELOAD DESIGN SURFACE	—
EARLY WORKS DESIGN	- - - -
LANDSCAPE MOUND SURFACE	—
EXISTING SURFACE	- - - -

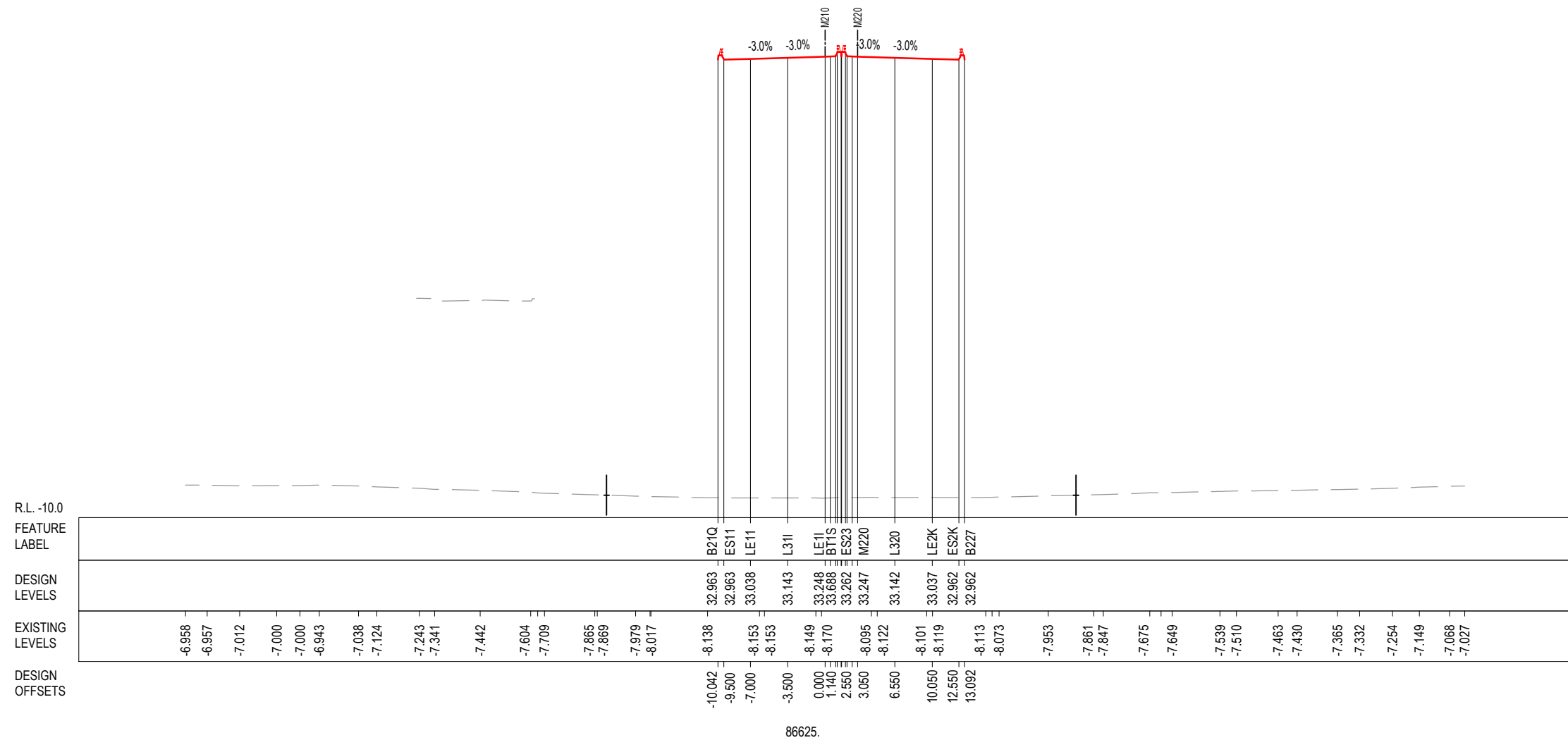
ACCEPTED FOR CONSTRUCTION

***Disclaimer:** This information is to be used only for the purpose of inspecting fixing or varying road levels in accordance with Part 3 of the Roads Act 1993. In some locations the road configuration has been refined without impacting the road level.

DESIGN LOT CODE B-81-RA-01	DESIGN MODEL FILE(S) USED FOR DOCUMENTATION OF THIS DRAWING W2B-ABJ-B-RA-MOD-09001_WEEK_53	PLOT DATE / TIME 19/12/16 9:22:25 AM James Terpening	PLOT BY	CLIENT	CLARENCE VALLEY COUNCIL HW10 - PACIFIC HIGHWAY UPGRADE MACLEAN TO DEVILS PULPIT PORTION B CONTROL LINE M210 CROSS SECTIONS RA01	A3
AMENDMENT / REVISION DESCRIPTION ISSUED FOR CONSTRUCTION	WVR No. APPROVAL D.G.	SCALES ON A3 SIZE DRAWING 0 5 10 15 20 25 SCALE 1:500m	DRAWINGS / DESIGN PREPARED BY ARCADIS Beca	TITLE NAME DATE	NSW GOVERNMENT Transport Roads & Maritime Services	RMS REGISTRATION No. DS2016/000619
	CO-ORDINATE SYSTEM MGA ZONE 56	HEIGHT DATUM AHD	DESIGN CHECK RICHARD NOBLE 16.12.16	DESIGN MNGR DAVID GREY 16.12.16	PREPARED FOR PACIFIC HIGHWAY OFFICE	ISSUE STATUS ISSUED FOR CONSTRUCTION
			PROJECT MNGR GREG RIORDAN 16.12.16			EDMS No. SF2015/118045
						SHEET No. RA-B-17179
						ISSUE A

MAY BE INCOMPLETE IF COPIED
 11 ON A3 SIZE ORIGINAL

C:\Project\wise\W2B\Working_Drawings_RA01\W2B-ABJ-B-RA-DRG-17180.dwg



***Disclaimer:** This information is to be used only for the purpose of inspecting fixing or varying road levels in accordance with Part 3 of the Roads Act 1993. In some locations the road configuration has been refined without impacting the road level.

NOTES

1. THE PRELOAD SURFACE AS SHOWN ON THE CROSS SECTIONS IS BASED ON THE DESIGN PRELOAD LEVELS AT THE TIME THE PRELOAD MATERIAL WAS PLACED. SOME SETTLEMENT IS EXPECTED TO HAVE OCCURRED THROUGH THESE ZONES AND AS SUCH THE EXISTING LEVELS OF THE PRELOAD SURFACE ARE EXPECTED TO BE LOWER THAN SHOWN. THE CONTRACTOR SHALL CONFIRM ALL EXISTING PRE-LOAD LEVELS ON SITE PRIOR TO CONSTRUCTION.

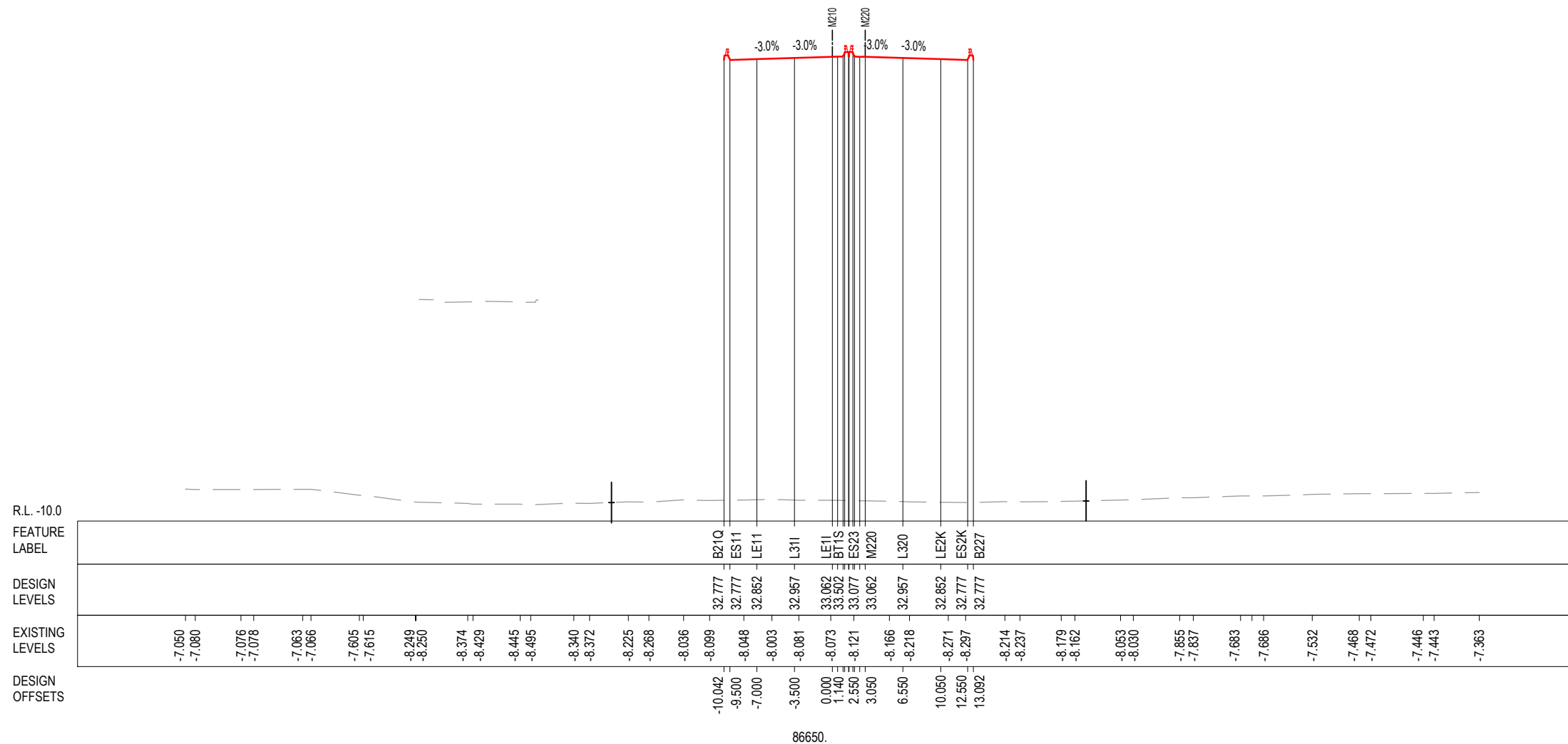
LEGEND	
PRELOAD DESIGN SURFACE	—
EARLY WORKS DESIGN	- - - -
LANDSCAPE MOUND SURFACE	—
EXISTING SURFACE	- - - -

ACCEPTED FOR CONSTRUCTION

DESIGN LOT CODE B-81-RA-01		DESIGN MODEL FILE(S) USED FOR DOCUMENTATION OF THIS DRAWING W2B-ABJ-B-RA-MOD-09001_WEEK_53		PLOT DATE / TIME 19/12/16 9:22:28 AM James Terpening		PLOT BY James Terpening		CLIENT CLARENCE VALLEY COUNCIL HW10 - PACIFIC HIGHWAY UPGRADE MACLEAN TO DEVILS PULPIT PORTION B CONTROL LINE M210 CROSS SECTIONS RA01		SHEET No. 80 of 99	
AMENDMENT / REVISION DESCRIPTION ISSUED FOR CONSTRUCTION		WVR No. APPROVAL D.G.		SCALES ON A3 SIZE DRAWING 0 5 10 15 20 25 SCALE 1:500m		DRAWINGS / DESIGN PREPARED BY ARCADIS Beca		TITLE DRAWN DRG CHECK DESIGN DESIGN CHECK DESIGN MNGR PROJECT MNGR		NAME DANIEL BEGOS CRAIG DUNNINGHAM ANDREW FRITH RICHARD NOBLE DAVID GREY GREG RIORDAN	
CO-ORDINATE SYSTEM MGA ZONE 56		HEIGHT DATUM AHD		NSW GOVERNMENT Transport Roads & Maritime Services		PREPARED FOR PACIFIC HIGHWAY OFFICE		RMS REGISTRATION No. DS2016/000619		ISSUE STATUS ISSUED FOR CONSTRUCTION	
								EDMS No. SF2015/118045		SHEET No. RA-B-17180	
										PART 1 ISSUE A	

MAY BE INCOMPLETE IF COPIED
 11 ON A3 SIZE ORIGINAL

C:\Project\wise\W2B\Working_Drawings_RA01\W2B-ABJ-B-RA-DRG-17181.dwg



86650.

NOTES

1. THE PRELOAD SURFACE AS SHOWN ON THE CROSS SECTIONS IS BASED ON THE DESIGN PRELOAD LEVELS AT THE TIME THE PRELOAD MATERIAL WAS PLACED. SOME SETTLEMENT IS EXPECTED TO HAVE OCCURRED THROUGH THESE ZONES AND AS SUCH THE EXISTING LEVELS OF THE PRELOAD SURFACE ARE EXPECTED TO BE LOWER THAN SHOWN. THE CONTRACTOR SHALL CONFIRM ALL EXISTING PRE-LOAD LEVELS ON SITE PRIOR TO CONSTRUCTION.

LEGEND	
PRELOAD DESIGN SURFACE	—
EARLY WORKS DESIGN	- - - - -
LANDSCAPE MOUND SURFACE	—
EXISTING SURFACE	- - - - -

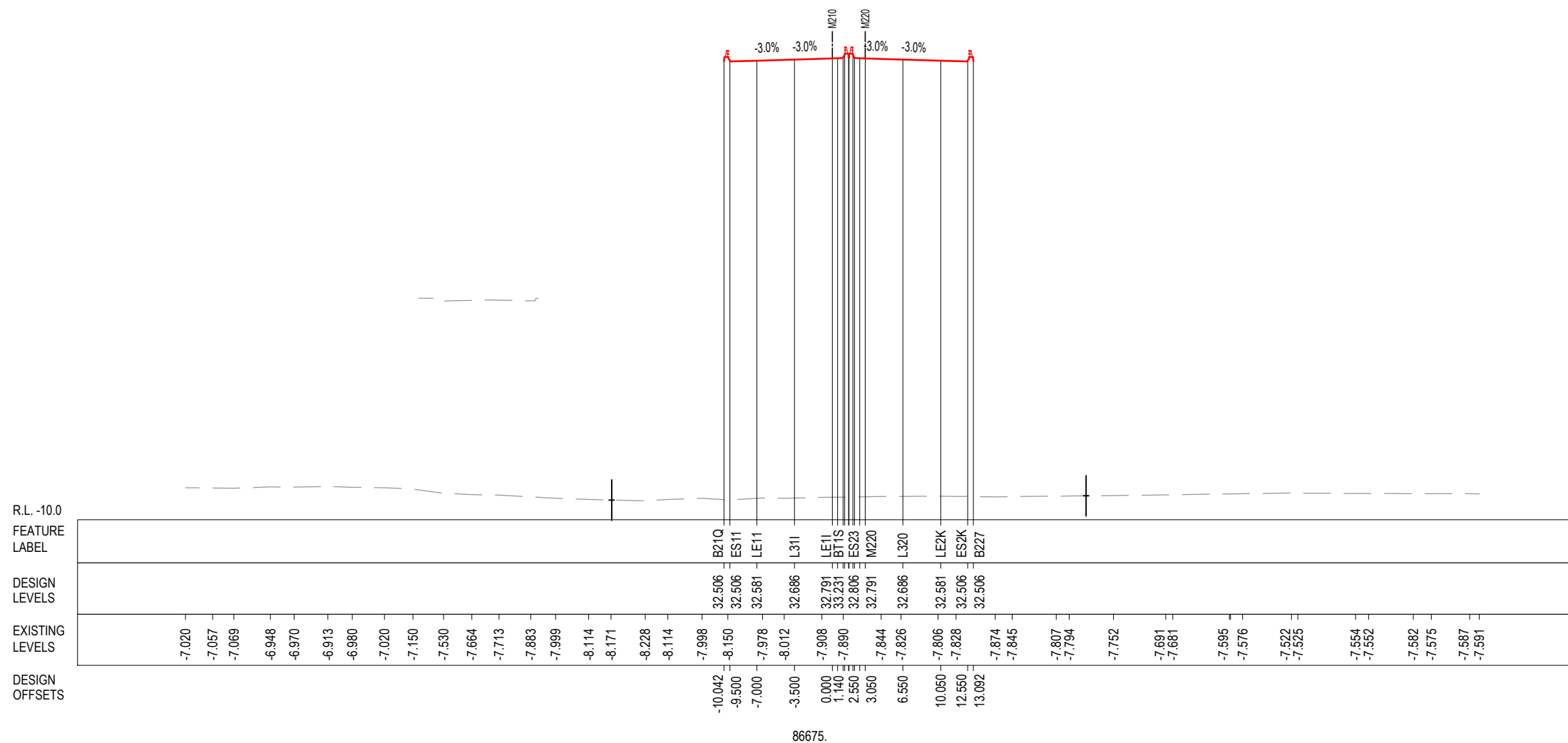
ACCEPTED FOR CONSTRUCTION

***Disclaimer:** This information is to be used only for the purpose of inspecting fixing or varying road levels in accordance with Part 3 of the Roads Act 1993. In some locations the road configuration has been refined without impacting the road level.

DESIGN LOT CODE B-81-RA-01		DESIGN MODEL FILE(S) USED FOR DOCUMENTATION OF THIS DRAWING W2B-ABJ-B-RA-MOD-09001_WEEK_53		PLOT DATE / TIME 19/12/16 9:22:31 AM James Terpening		PLOT BY James Terpening		CLIENT CLARENCE VALLEY COUNCIL		HW10 - PACIFIC HIGHWAY UPGRADE MACLEAN TO DEVILS PULPIT PORTION B CONTROL LINE M210 CROSS SECTIONS RA01		SHEET No. 81 of 99	
AMENDMENT / REVISION DESCRIPTION ISSUED FOR CONSTRUCTION		WVR No. APPROVAL D.G.		SCALES ON A3 SIZE DRAWING 0 5 10 15 20 25 SCALE 1:500m		DRAWINGS / DESIGN PREPARED BY ARCADIS Beca		TITLE DRAWN DRG CHECK DESIGN DESIGN CHECK DESIGN MNGR PROJECT MNGR		NAME DANIEL BEGOS CRAIG DUNNINGHAM ANDREW FRITH RICHARD NOBLE DAVID GREY GREG RIORDAN		DATE 16.12.16 16.12.16 16.12.16 16.12.16 16.12.16 16.12.16	
		CO-ORDINATE SYSTEM MGA ZONE 56		HEIGHT DATUM AHD		NSW GOVERNMENT		Transport Roads & Maritime Services		PREPARED FOR PACIFIC HIGHWAY OFFICE		RMS REGISTRATION No. DS2016/000619	
										ISSUE STATUS ISSUED FOR CONSTRUCTION		EDMS No. SF2015/118045	
										SHEET No. RA-B-17181		PART 1 ISSUE A	

MAY BE INCOMPLETE IF COPIED
 11 ON A3 SIZE ORIGINAL

C:\Projectwise\W2B\Working_Drawings_RA01\W2B-ABJ-B-RA-DRG-17182.dwg



***Disclaimer:** This information is to be used only for the purpose of inspecting fixing or varying road levels in accordance with Part 3 of the Roads Act 1993. In some locations the road configuration has been refined without impacting the road level.

NOTES

1. THE PRELOAD SURFACE AS SHOWN ON THE CROSS SECTIONS IS BASED ON THE DESIGN PRELOAD LEVELS AT THE TIME THE PRELOAD MATERIAL WAS PLACED. SOME SETTLEMENT IS EXPECTED TO HAVE OCCURRED THROUGH THESE ZONES AND AS SUCH THE EXISTING LEVELS OF THE PRELOAD SURFACE ARE EXPECTED TO BE LOWER THAN SHOWN. THE CONTRACTOR SHALL CONFIRM ALL EXISTING PRE-LOAD LEVELS ON SITE PRIOR TO CONSTRUCTION.


LEGEND	
PRELOAD DESIGN SURFACE	— (solid line)
EARLY WORKS DESIGN	- - - (dashed line)
LANDSCAPE MOUND SURFACE	— (dotted line)
EXISTING SURFACE	- - - (dash-dot line)

ACCEPTED FOR CONSTRUCTION

DESIGN LOT CODE B-81-RA-01		DESIGN MODEL FILE(S) USED FOR DOCUMENTATION OF THIS DRAWING W2B-ABJ-B-RA-MOD-09001_WEEK_53		PLOT DATE / TIME 19/12/16 9:22:33 AM James Terpening		PLOT BY James Terpening		CLIENT CLARENCE VALLEY COUNCIL		HW10 - PACIFIC HIGHWAY UPGRADE MACLEAN TO DEVILS PULPIT PORTION B CONTROL LINE M210 CROSS SECTIONS RA01		SHEET No. 82 of 99	
AMENDMENT / REVISION DESCRIPTION ISSUED FOR CONSTRUCTION		WVR No. APPROVAL D.G.		SCALES ON A3 SIZE DRAWING 0 5 10 15 20 25 SCALE 1:500m		DRAWINGS / DESIGN PREPARED BY ARCADIS ABJV Beca		TITLE DRAWN DRG CHECK DESIGN DESIGN CHECK DESIGN MNGR PROJECT MNGR		NAME DANIEL BEGOS CRAIG DUNNINGHAM ANDREW FRITH RICHARD NOBLE DAVID GREY GREG RIORDAN		DATE 16.12.16 16.12.16 16.12.16 16.12.16 16.12.16 16.12.16	
		CO-ORDINATE SYSTEM MGA ZONE 56		HEIGHT DATUM AHD				NSW GOVERNMENT Transport Roads & Maritime Services		PREPARED FOR PACIFIC HIGHWAY OFFICE		RMS REGISTRATION No. DS2016/000619	
										ISSUE STATUS ISSUED FOR CONSTRUCTION		EDMS No. SF2015/118045 SHEET No. RA-B-17182 ISSUE A	

MAY BE INCOMPLETE IF COPIED
 11 ON A3 SIZE ORIGINAL

C:\Projectwise\W2B\Working_Drawings_RA01\W2B-ABJ-B-RA-DRG-17183.dwg



NOTES

1. THE PRELOAD SURFACE AS SHOWN ON THE CROSS SECTIONS IS BASED ON THE DESIGN PRELOAD LEVELS AT THE TIME THE PRELOAD MATERIAL WAS PLACED. SOME SETTLEMENT IS EXPECTED TO HAVE OCCURRED THROUGH THESE ZONES AND AS SUCH THE EXISTING LEVELS OF THE PRELOAD SURFACE ARE EXPECTED TO BE LOWER THAN SHOWN. THE CONTRACTOR SHALL CONFIRM ALL EXISTING PRE-LOAD LEVELS ON SITE PRIOR TO CONSTRUCTION.

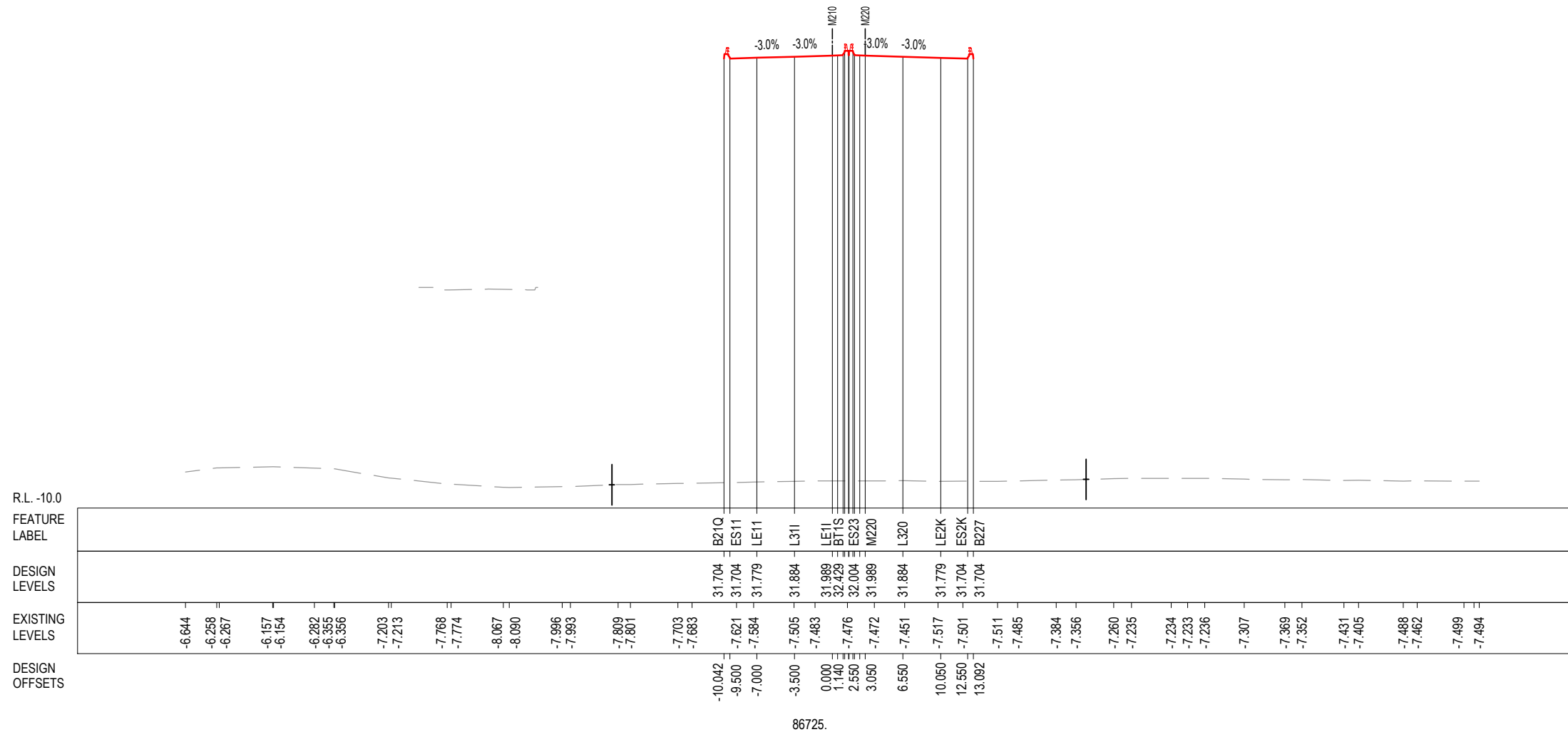
LEGEND	
PRELOAD DESIGN SURFACE	—
EARLY WORKS DESIGN	- - - -
LANDSCAPE MOUND SURFACE	—
EXISTING SURFACE	- - - -

ACCEPTED FOR CONSTRUCTION

***Disclaimer:** This information is to be used only for the purpose of inspecting fixing or varying road levels in accordance with Part 3 of the Roads Act 1993. In some locations the road configuration has been refined without impacting the road level.

DESIGN LOT CODE B-81-RA-01	DESIGN MODEL FILE(S) USED FOR DOCUMENTATION OF THIS DRAWING W2B-ABJ-B-RA-MOD-09001_WEEK_53	PLOT DATE / TIME 19/12/16 9:22:36 AM James Terpening	PLOT BY James Terpening	CLIENT CLARENCE VALLEY COUNCIL HW10 - PACIFIC HIGHWAY UPGRADE MACLEAN TO DEVILS PULPIT PORTION B CONTROL LINE M210 CROSS SECTIONS RA01	A3
AMENDMENT / REVISION DESCRIPTION ISSUED FOR CONSTRUCTION	WVR No. APPROVAL D.G.	SCALES ON A3 SIZE DRAWING 0 5 10 15 20 25 SCALE 1:500m	DRAWINGS / DESIGN PREPARED BY ARCADIS Beca	TITLE Transport Roads & Maritime Services	RMS REGISTRATION No. DS2016/000619
	CO-ORDINATE SYSTEM MGA ZONE 56	HEIGHT DATUM AHD	DESIGN PREPARED BY DANIEL BEGOS 16.12.16 CRAIG DUNNINGHAM 16.12.16 ANDREW FRITH 16.12.16 RICHARD NOBLE 16.12.16 DAVID GREY 16.12.16 GREG RIORDAN 16.12.16	PREPARED FOR PACIFIC HIGHWAY OFFICE	ISSUE STATUS ISSUED FOR CONSTRUCTION
					EDMS No. SF2015/118045 SHEET No. RA-B-17183 PART 1 ISSUE A

MAY BE INCOMPLETE IF COPIED
 C:\Project\W2B\Working_Drawings_RA01\W2B-ABJ-B-RA-DRG-17184.dwg
 11 ON A3 SIZE ORIGINAL



86725.

NOTES

1. THE PRELOAD SURFACE AS SHOWN ON THE CROSS SECTIONS IS BASED ON THE DESIGN PRELOAD LEVELS AT THE TIME THE PRELOAD MATERIAL WAS PLACED. SOME SETTLEMENT IS EXPECTED TO HAVE OCCURRED THROUGH THESE ZONES AND AS SUCH THE EXISTING LEVELS OF THE PRELOAD SURFACE ARE EXPECTED TO BE LOWER THAN SHOWN. THE CONTRACTOR SHALL CONFIRM ALL EXISTING PRE-LOAD LEVELS ON SITE PRIOR TO CONSTRUCTION.

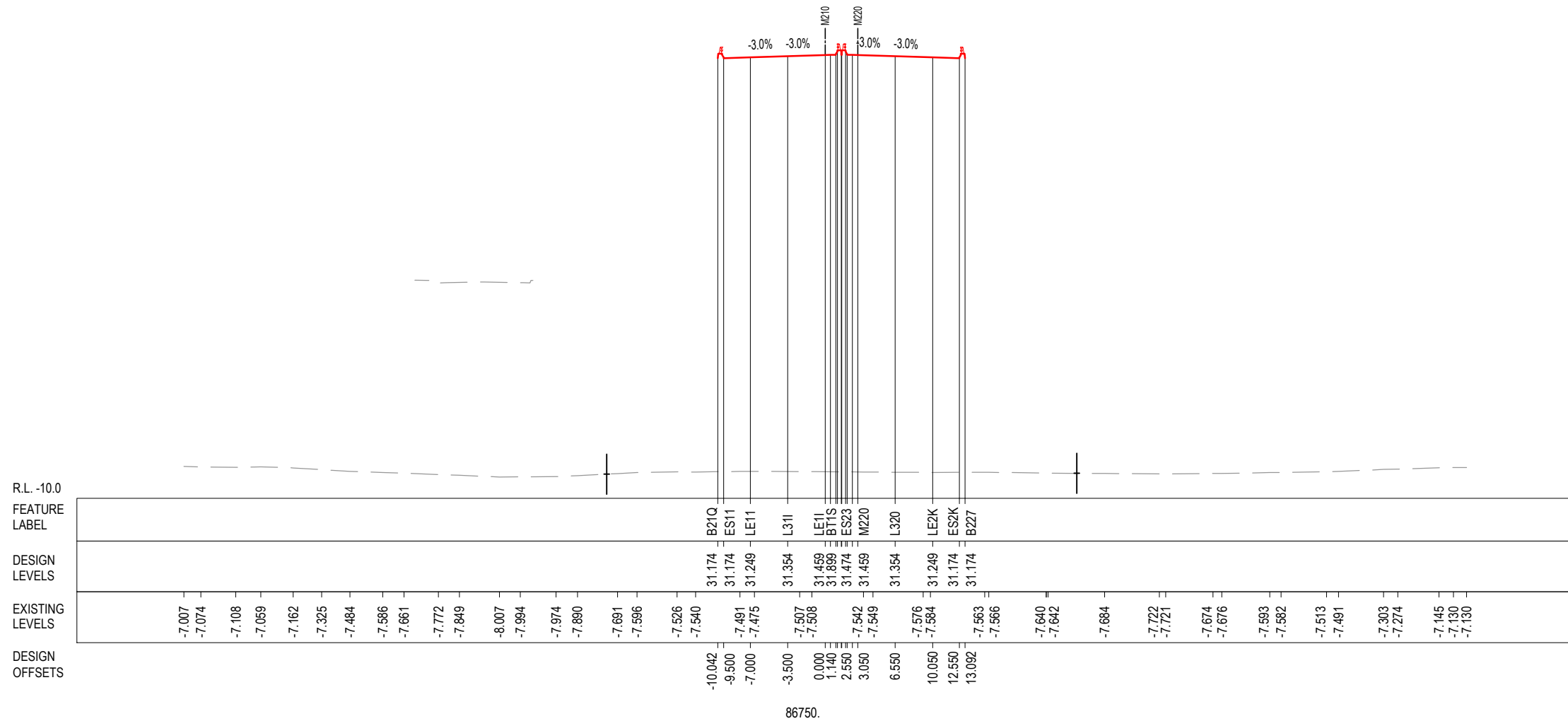
LEGEND	
PRELOAD DESIGN SURFACE	—
EARLY WORKS DESIGN	- - -
LANDSCAPE MOUND SURFACE	—
EXISTING SURFACE	- - -

ACCEPTED FOR CONSTRUCTION

***Disclaimer:** This information is to be used only for the purpose of inspecting fixing or varying road levels in accordance with Part 3 of the Roads Act 1993. In some locations the road configuration has been refined without impacting the road level.

DESIGN LOT CODE B-81-RA-01	DESIGN MODEL FILE(S) USED FOR DOCUMENTATION OF THIS DRAWING W2B-ABJ-B-RA-MOD-09001_WEEK_53	PLOT DATE / TIME 19/12/16 9:22:38 AM James Terpening	PLOT BY James Terpening	CLIENT CLARENCE VALLEY COUNCIL	HW10 - PACIFIC HIGHWAY UPGRADE MACLEAN TO DEVILS PULPIT PORTION B CONTROL LINE M210 CROSS SECTIONS RA01	A3
AMENDMENT / REVISION DESCRIPTION ISSUED FOR CONSTRUCTION	WVR No. APPROVAL D.G.	SCALES ON A3 SIZE DRAWING 0 5 10 15 20 25 SCALE 1:500m	DRAWINGS / DESIGN PREPARED BY ARCADIS Beca	TITLE Transport Roads & Maritime Services	PREPARED FOR PACIFIC HIGHWAY OFFICE	RMS REGISTRATION No. DS2016/000619
	CO-ORDINATE SYSTEM MGA ZONE 56	HEIGHT DATUM AHD	DESIGNER DANIEL BEGOS DRG CHECK CRAIG DUNNINGHAM DESIGN ANDREW FRITH DESIGN CHECK RICHARD NOBLE DESIGN MNGR DAVID GREY PROJECT MNGR GREG RIORDAN	DATE 16.12.16 16.12.16 16.12.16 16.12.16 16.12.16 16.12.16	EDMS No. SF2015/118045	SHEET No. RA-B-17184 ISSUE A

MAY BE INCOMPLETE IF COPIED
 C:\Project\wise\W2B\Working\Drawings_RA01\W2B-ABJ-B-RA-DRG-17185.dwg
 11 ON A3 SIZE ORIGINAL



86750.

NOTES

1. THE PRELOAD SURFACE AS SHOWN ON THE CROSS SECTIONS IS BASED ON THE DESIGN PRELOAD LEVELS AT THE TIME THE PRELOAD MATERIAL WAS PLACED. SOME SETTLEMENT IS EXPECTED TO HAVE OCCURRED THROUGH THESE ZONES AND AS SUCH THE EXISTING LEVELS OF THE PRELOAD SURFACE ARE EXPECTED TO BE LOWER THAN SHOWN. THE CONTRACTOR SHALL CONFIRM ALL EXISTING PRE-LOAD LEVELS ON SITE PRIOR TO CONSTRUCTION.

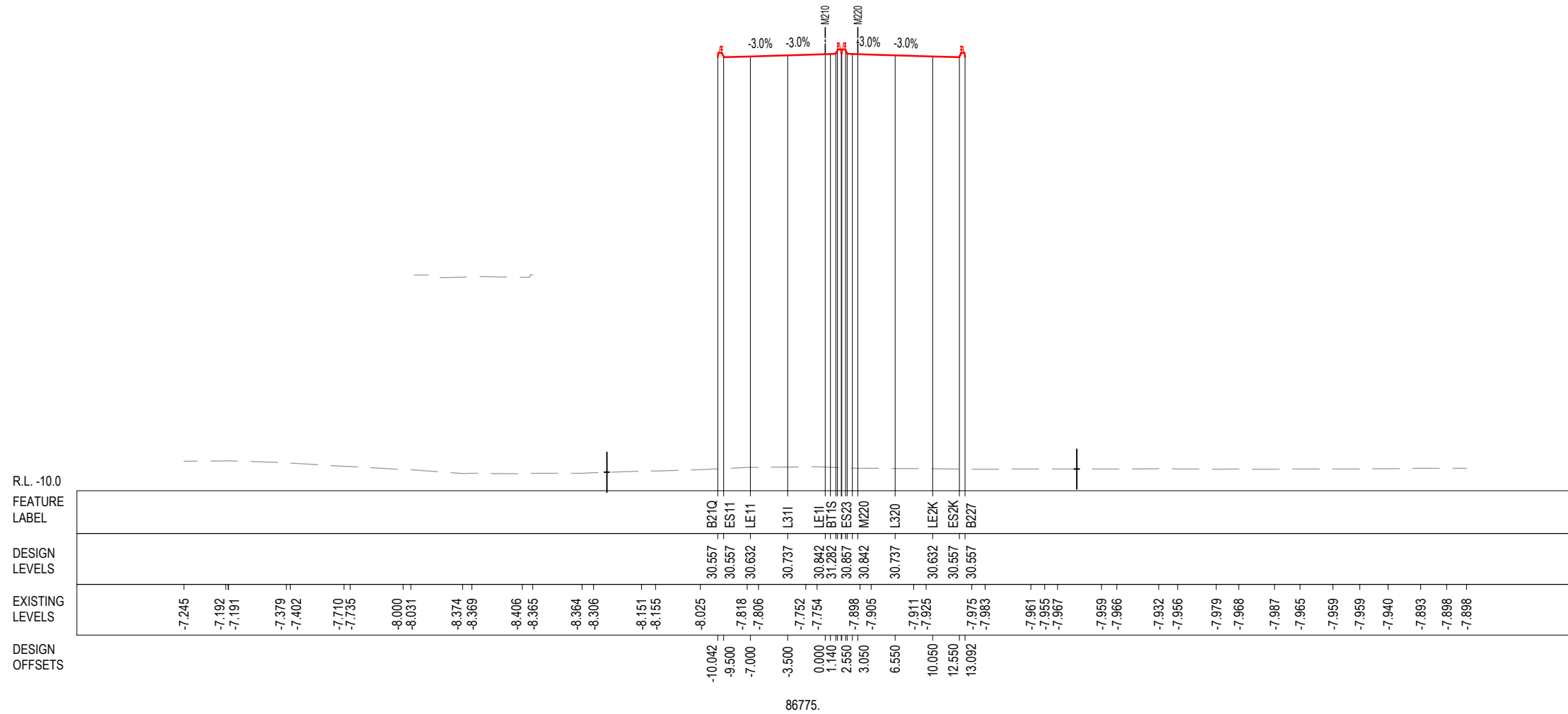
LEGEND	
PRELOAD DESIGN SURFACE	—
EARLY WORKS DESIGN	- - - - -
LANDSCAPE MOUND SURFACE	—
EXISTING SURFACE	—

ACCEPTED FOR CONSTRUCTION

*Disclaimer: This information is to be used only for the purpose of inspecting fixing or varying road levels in accordance with Part 3 of the Roads Act 1993. In some locations the road configuration has been refined without impacting the road level.

DESIGN LOT CODE B-81-RA-01	DESIGN MODEL FILE(S) USED FOR DOCUMENTATION OF THIS DRAWING W2B-ABJ-B-RA-MOD-09001_WEEK_53	PLOT DATE / TIME 19/12/16 9:22:41 AM James Terpening	PLOT BY James Terpening	CLIENT CLARENCE VALLEY COUNCIL	HW10 - PACIFIC HIGHWAY UPGRADE MACLEAN TO DEVILS PULPIT PORTION B CONTROL LINE M210 CROSS SECTIONS RA01	A3
AMENDMENT / REVISION DESCRIPTION ISSUED FOR CONSTRUCTION	WVR No. APPROVAL D.G.	SCALES ON A3 SIZE DRAWING 0 5 10 15 20 25 SCALE 1:500m	DRAWINGS / DESIGN PREPARED BY ARCADIS Beca	TITLE DRAWN DRG CHECK DESIGN DESIGN CHECK DESIGN MNGR PROJECT MNGR	NAME DANIEL BEGOS CRAIG DUNNINGHAM ANDREW FRITH RICHARD NOBLE DAVID GREY GREG RIORDAN	DATE 16.12.16 16.12.16 16.12.16 16.12.16 16.12.16 16.12.16
CO-ORDINATE SYSTEM MGA ZONE 56	HEIGHT DATUM AHD	NSW GOVERNMENT Transport Roads & Maritime Services	PREPARED FOR PACIFIC HIGHWAY OFFICE	RMS REGISTRATION No. DS2016/000619	ISSUE STATUS ISSUED FOR CONSTRUCTION	EDMS No. SF2015/118045
				SHEET No. RA-B-17185	ISSUE A	PART 1

MAY BE INCOMPLETE IF COPIED
C:\Project\wise\W2B\Working\Drawings_RA01\W2B-ABJ-B-RA-DRG-17186.dwg
11 ON A3 SIZE ORIGINAL



86775.

NOTES

1. THE PRELOAD SURFACE AS SHOWN ON THE CROSS SECTIONS IS BASED ON THE DESIGN PRELOAD LEVELS AT THE TIME THE PRELOAD MATERIAL WAS PLACED. SOME SETTLEMENT IS EXPECTED TO HAVE OCCURRED THROUGH THESE ZONES AND AS SUCH THE EXISTING LEVELS OF THE PRELOAD SURFACE ARE EXPECTED TO BE LOWER THAN SHOWN. THE CONTRACTOR SHALL CONFIRM ALL EXISTING PRE-LOAD LEVELS ON SITE PRIOR TO CONSTRUCTION.

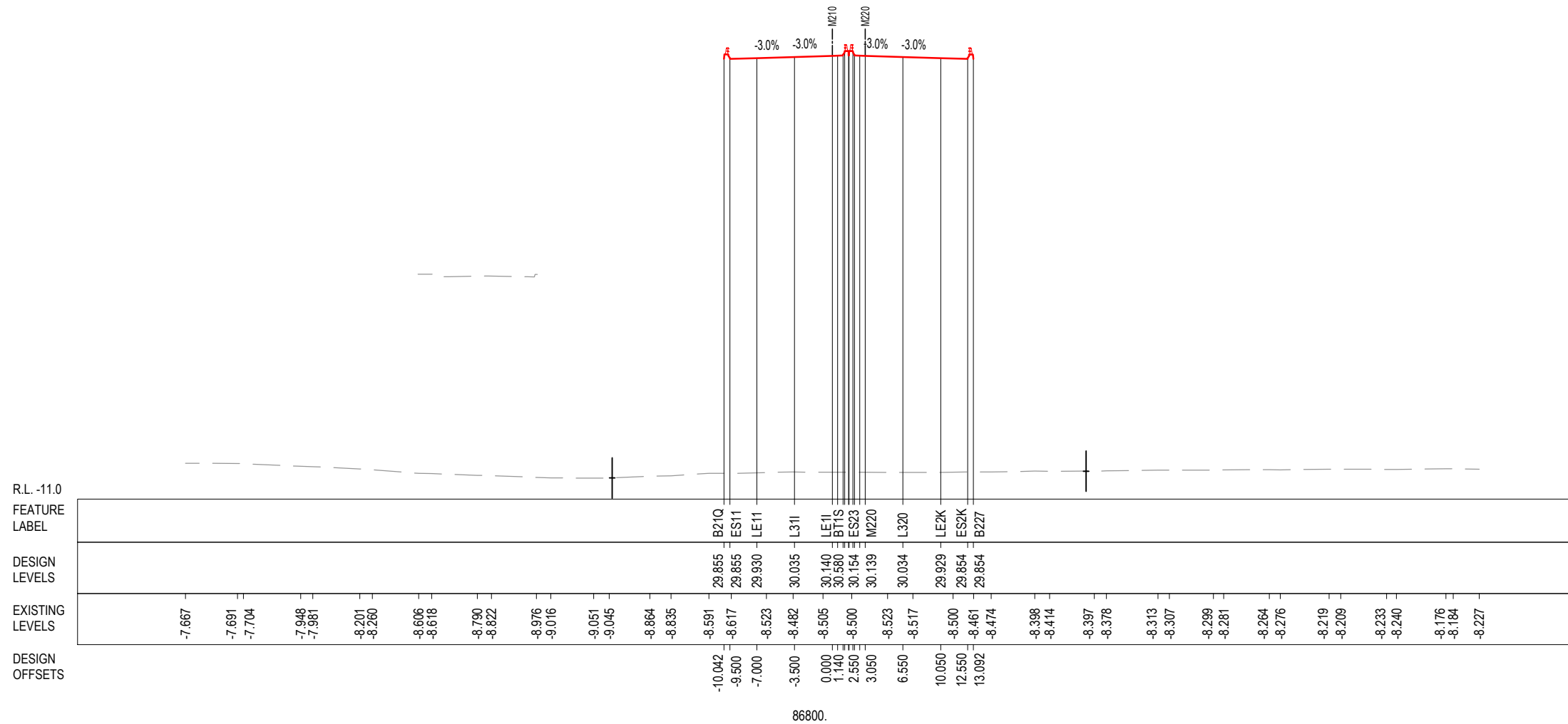
LEGEND	
PRELOAD DESIGN SURFACE	—
EARLY WORKS DESIGN	- - - - -
LANDSCAPE MOUND SURFACE	—
EXISTING SURFACE	- - - - -

ACCEPTED FOR CONSTRUCTION

***Disclaimer:** This information is to be used only for the purpose of inspecting fixing or varying road levels in accordance with Part 3 of the Roads Act 1993. In some locations the road configuration has been refined without impacting the road level.

DESIGN LOT CODE B-81-RA-01	DESIGN MODEL FILE(S) USED FOR DOCUMENTATION OF THIS DRAWING W2B-ABJ-B-RA-MOD-09001_WEEK_53	PLOT DATE / TIME 19/12/16 9:22:43 AM James Terpening	PLOT BY James Terpening	CLIENT CLARENCE VALLEY COUNCIL	A3
AMENDMENT / REVISION DESCRIPTION ISSUED FOR CONSTRUCTION	WVR No. APPROVAL D.G.	SCALES ON A3 SIZE DRAWING 0 5 10 15 20 25 SCALE 1:500m	DRAWINGS / DESIGN PREPARED BY ARCADIS Beca	Transport Roads & Maritime Services NSW GOVERNMENT	CLARENCE VALLEY COUNCIL HW10 - PACIFIC HIGHWAY UPGRADE MACLEAN TO DEVILS PULPIT PORTION B CONTROL LINE M210 CROSS SECTIONS RA01 SHEET No. 86 of 99
	CO-ORDINATE SYSTEM MGA ZONE 56	HEIGHT DATUM AHD	TITLE DRAWN DRG CHECK DESIGN DESIGN CHECK DESIGN MNGR PROJECT MNGR	NAME DANIEL BEGOS CRAIG DUNNINGHAM ANDREW FRITH RICHARD NOBLE DAVID GREY GREG RIORDAN	DATE 16.12.16 16.12.16 16.12.16 16.12.16 16.12.16 16.12.16
				PREPARED FOR PACIFIC HIGHWAY OFFICE	RMS REGISTRATION No. DS2016/000619
					ISSUE STATUS ISSUED FOR CONSTRUCTION
					EDMS No. SF2015/118045
					SHEET No. RA-B-17186
					PART 1 ISSUE A

MAY BE INCOMPLETE IF COPIED
 C:\Projectwise\W2B\Working\Drawings_RA01\W2B-ABJ-B-RA-DRG-17187.dwg
 11 ON A3 SIZE ORIGINAL



86800.

NOTES

1. THE PRELOAD SURFACE AS SHOWN ON THE CROSS SECTIONS IS BASED ON THE DESIGN PRELOAD LEVELS AT THE TIME THE PRELOAD MATERIAL WAS PLACED. SOME SETTLEMENT IS EXPECTED TO HAVE OCCURRED THROUGH THESE ZONES AND AS SUCH THE EXISTING LEVELS OF THE PRELOAD SURFACE ARE EXPECTED TO BE LOWER THAN SHOWN. THE CONTRACTOR SHALL CONFIRM ALL EXISTING PRE-LOAD LEVELS ON SITE PRIOR TO CONSTRUCTION.

LEGEND	
PRELOAD DESIGN SURFACE	— (solid line)
EARLY WORKS DESIGN	- - - (dashed line)
LANDSCAPE MOUND SURFACE	— (dotted line)
EXISTING SURFACE	— (dash-dot line)

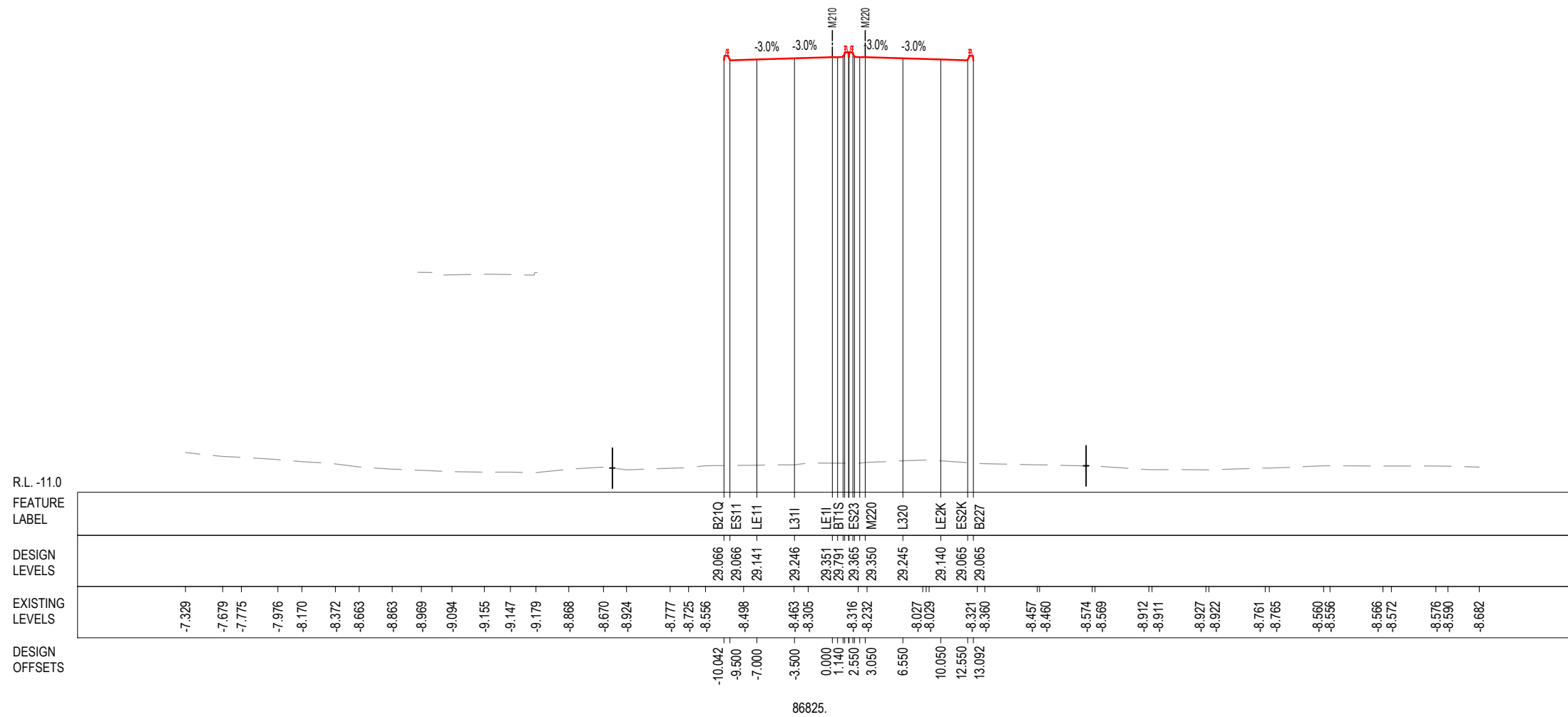
ACCEPTED FOR CONSTRUCTION

***Disclaimer:** This information is to be used only for the purpose of inspecting fixing or varying road levels in accordance with Part 3 of the Roads Act 1993. In some locations the road configuration has been refined without impacting the road level.

DESIGN LOT CODE B-81-RA-01		DESIGN MODEL FILE(S) USED FOR DOCUMENTATION OF THIS DRAWING W2B-ABJ-B-RA-MOD-09001_WEEK_53		PLOT DATE / TIME 19/12/16 9:22:46 AM James Terpening		PLOT BY		CLIENT		CLARENCE VALLEY COUNCIL HW10 - PACIFIC HIGHWAY UPGRADE MACLEAN TO DEVILS PULPIT PORTION B CONTROL LINE M210 CROSS SECTIONS RA01		A3
AMENDMENT / REVISION DESCRIPTION ISSUED FOR CONSTRUCTION		WVR No. APPROVAL D.G.		SCALES ON A3 SIZE DRAWING 0 5 10 15 20 25 SCALE 1:500m		DRAWINGS / DESIGN PREPARED BY ARCADIS Beca		TITLE NAME DATE		NSW GOVERNMENT Transport Roads & Maritime Services		SHEET No. 87 of 99
		CO-ORDINATE SYSTEM MGA ZONE 56		HEIGHT DATUM AHD		DESIGN CHECK RICHARD NOBLE 16.12.16		DESIGN MNGR DAVID GREY 16.12.16		PREPARED FOR PACIFIC HIGHWAY OFFICE		RMS REGISTRATION No. DS2016/000619
						PROJECT MNGR GREG RIORDAN 16.12.16				ISSUE STATUS ISSUED FOR CONSTRUCTION		EDMS No. SF2015/118045
										SHEET No. RA-B-17187		PART 1 ISSUE A

MAY BE INCOMPLETE IF COPIED
 11 ON A3 SIZE ORIGINAL

C:\Projectwise\W2B\Working\Drawings_RA01\W2B-ABJ-B-RA-DRG-17188.dwg



86825.

NOTES

1. THE PRELOAD SURFACE AS SHOWN ON THE CROSS SECTIONS IS BASED ON THE DESIGN PRELOAD LEVELS AT THE TIME THE PRELOAD MATERIAL WAS PLACED. SOME SETTLEMENT IS EXPECTED TO HAVE OCCURRED THROUGH THESE ZONES AND AS SUCH THE EXISTING LEVELS OF THE PRELOAD SURFACE ARE EXPECTED TO BE LOWER THAN SHOWN. THE CONTRACTOR SHALL CONFIRM ALL EXISTING PRE-LOAD LEVELS ON SITE PRIOR TO CONSTRUCTION.

LEGEND	
PRELOAD DESIGN SURFACE	—
EARLY WORKS DESIGN	- - - -
LANDSCAPE MOUND SURFACE	—
EXISTING SURFACE	- - - -

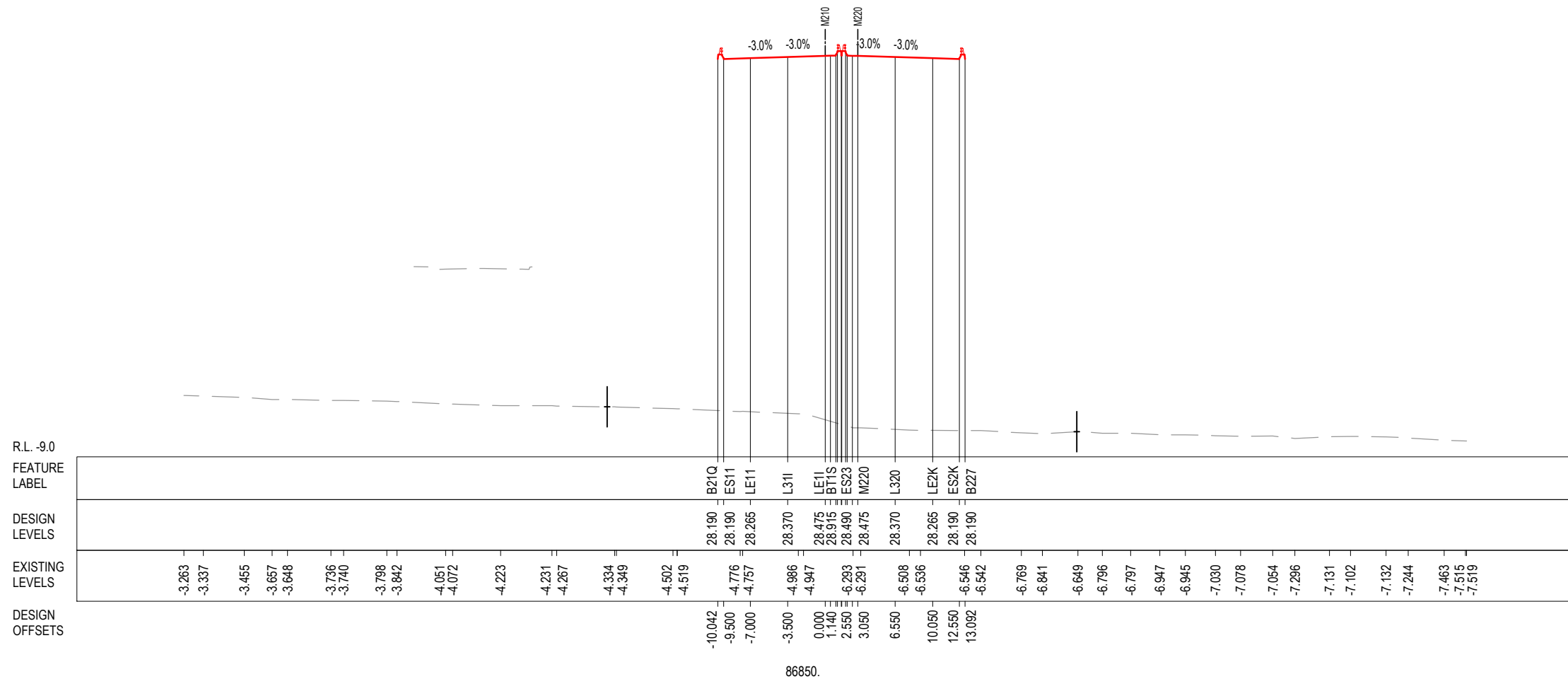
ACCEPTED FOR CONSTRUCTION

*Disclaimer: This information is to be used only for the purpose of inspecting fixing or varying road levels in accordance with Part 3 of the Roads Act 1993. In some locations the road configuration has been refined without impacting the road level.

DESIGN LOT CODE B-81-RA-01	DESIGN MODEL FILE(S) USED FOR DOCUMENTATION OF THIS DRAWING W2B-ABJ-B-RA-MOD-09001_WEEK_53	PLOT DATE / TIME 19/12/16 9:22:48 AM James Terpening	PLOT BY James Terpening	CLIENT CLARENCE VALLEY COUNCIL	A3
AMENDMENT / REVISION DESCRIPTION ISSUED FOR CONSTRUCTION	WVR No. APPROVAL D.G.	SCALES ON A3 SIZE DRAWING 0 5 10 15 20 25 SCALE 1:500m	DRAWINGS / DESIGN PREPARED BY ARCADIS Beca	NSW GOVERNMENT Transport Roads & Maritime Services	CLARENCE VALLEY COUNCIL HW10 - PACIFIC HIGHWAY UPGRADE MACLEAN TO DEVILS PULPIT PORTION B CONTROL LINE M210 CROSS SECTIONS RA01 SHEET No. 88 of 99
	CO-ORDINATE SYSTEM MGA ZONE 56	HEIGHT DATUM AHD	TITLE DRAWN DRG CHECK DESIGN DESIGN CHECK DESIGN MNGR PROJECT MNGR	PREPARED FOR PACIFIC HIGHWAY OFFICE	RMS REGISTRATION No. DS2016/000619 ISSUE STATUS ISSUED FOR CONSTRUCTION
			NAME DANIEL BEGOS CRAIG DUNNINGHAM ANDREW FRITH RICHARD NOBLE DAVID GREY GREG RIORDAN	DATE 16.12.16 16.12.16 16.12.16 16.12.16 16.12.16 16.12.16	EDMS No. SF2015/118045 SHEET No. RA-B-17188 ISSUE A

MAY BE INCOMPLETE IF COPIED

C:\Project\wise\W2B\Working_Drawings_RA01\W2B-ABJ-B-RA-DRG-17189.dwg
11 ON A3 SIZE ORIGINAL



86850.

NOTES

1. THE PRELOAD SURFACE AS SHOWN ON THE CROSS SECTIONS IS BASED ON THE DESIGN PRELOAD LEVELS AT THE TIME THE PRELOAD MATERIAL WAS PLACED. SOME SETTLEMENT IS EXPECTED TO HAVE OCCURRED THROUGH THESE ZONES AND AS SUCH THE EXISTING LEVELS OF THE PRELOAD SURFACE ARE EXPECTED TO BE LOWER THAN SHOWN. THE CONTRACTOR SHALL CONFIRM ALL EXISTING PRE-LOAD LEVELS ON SITE PRIOR TO CONSTRUCTION.

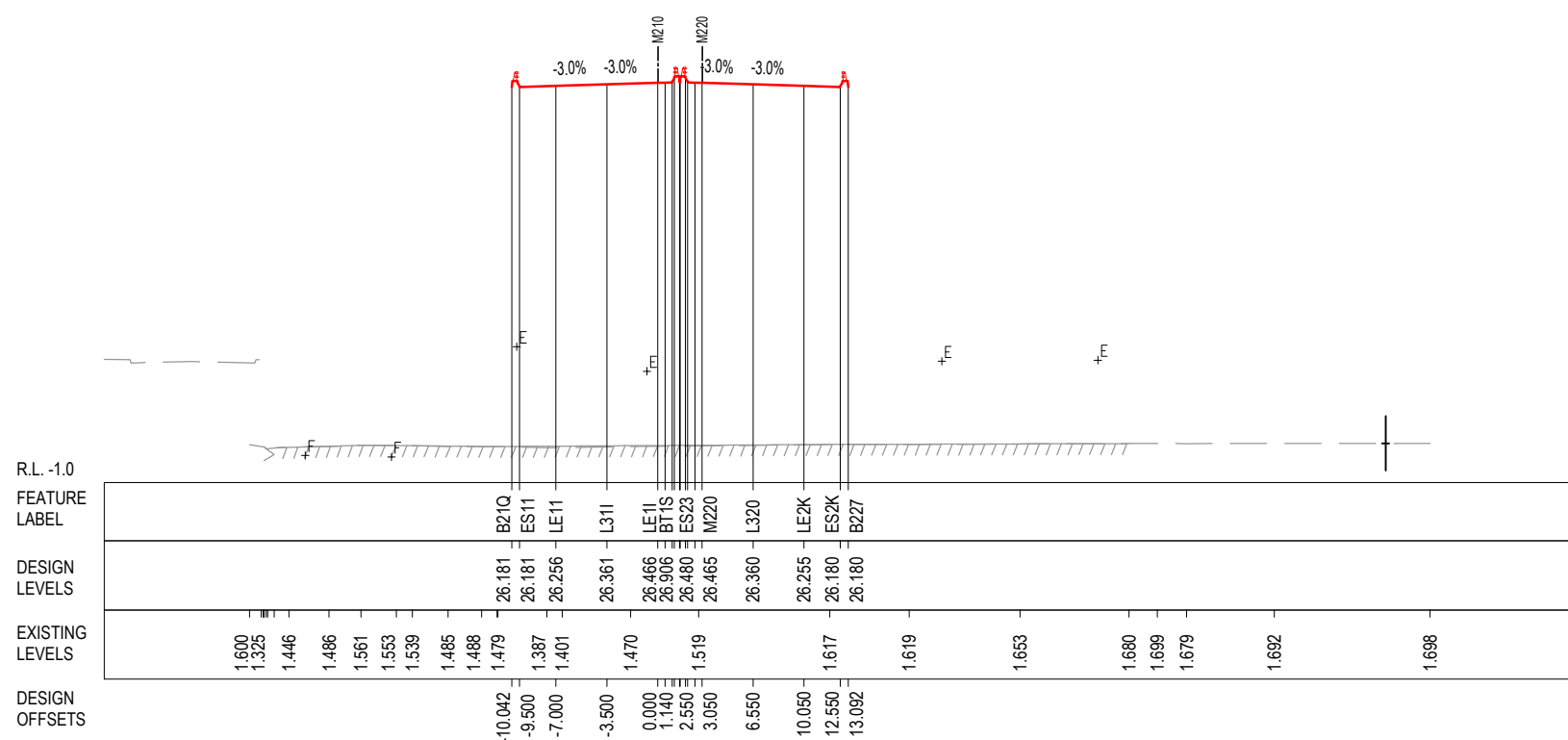
LEGEND	
PRELOAD DESIGN SURFACE	—
EARLY WORKS DESIGN	- - - - -
LANDSCAPE MOUND SURFACE	—
EXISTING SURFACE	- - - - -

ACCEPTED FOR CONSTRUCTION

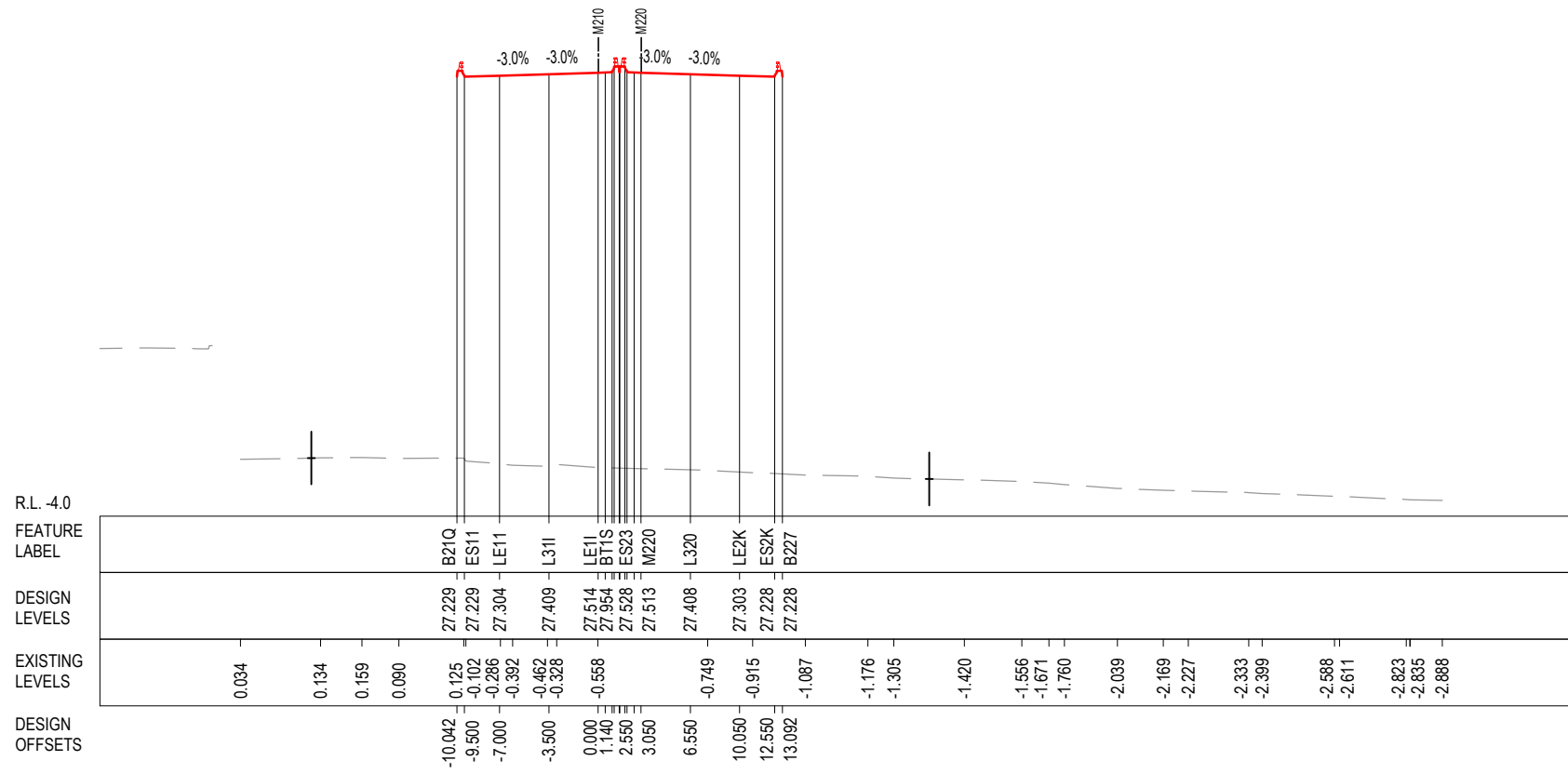
*Disclaimer: This information is to be used only for the purpose of inspecting fixing or varying road levels in accordance with Part 3 of the Roads Act 1993. In some locations the road configuration has been refined without impacting the road level.

DESIGN LOT CODE B-81-RA-01	DESIGN MODEL FILE(S) USED FOR DOCUMENTATION OF THIS DRAWING W2B-ABJ-B-RA-MOD-09001_WEEK_53	PLOT DATE / TIME 19/12/16 9:22:51 AM James Terpening	PLOT BY James Terpening	CLIENT CLARENCE VALLEY COUNCIL	A3
AMENDMENT / REVISION DESCRIPTION ISSUED FOR CONSTRUCTION	WVR No. APPROVAL D.G.	SCALES ON A3 SIZE DRAWING 0 5 10 15 20 25 SCALE 1:500m	DRAWINGS / DESIGN PREPARED BY ARCADIS Beca	NSW GOVERNMENT Transport Roads & Maritime Services	HW10 - PACIFIC HIGHWAY UPGRADE MACLEAN TO DEVILS PULPIT PORTION B CONTROL LINE M210 CROSS SECTIONS RA01 SHEET No. 89 of 99
	CO-ORDINATE SYSTEM MGA ZONE 56	HEIGHT DATUM AHD	TITLE DRAWN DRG CHECK DESIGN DESIGN CHECK DESIGN MNGR PROJECT MNGR	PREPARED FOR PACIFIC HIGHWAY OFFICE	RMS REGISTRATION No. DS2016/000619 ISSUE STATUS ISSUED FOR CONSTRUCTION
			NAME DANIEL BEGOS CRAIG DUNNINGHAM ANDREW FRITH RICHARD NOBLE DAVID GREY GREG RIORDAN	DATE 16.12.16 16.12.16 16.12.16 16.12.16 16.12.16 16.12.16	EDMS No. SF2015/118045 SHEET No. RA-B-17189 ISSUE A

MAY BE INCOMPLETE IF COPIED
C:\Projectwise\W2B\Working_Drawings_RA01\W2B-ABJ-B-RA-DRG-17190.dwg
11 ON A3 SIZE ORIGINAL



86900.



86875.

NOTES

1. THE PRELOAD SURFACE AS SHOWN ON THE CROSS SECTIONS IS BASED ON THE DESIGN PRELOAD LEVELS AT THE TIME THE PRELOAD MATERIAL WAS PLACED. SOME SETTLEMENT IS EXPECTED TO HAVE OCCURRED THROUGH THESE ZONES AND AS SUCH THE EXISTING LEVELS OF THE PRELOAD SURFACE ARE EXPECTED TO BE LOWER THAN SHOWN. THE CONTRACTOR SHALL CONFIRM ALL EXISTING PRE-LOAD LEVELS ON SITE PRIOR TO CONSTRUCTION.

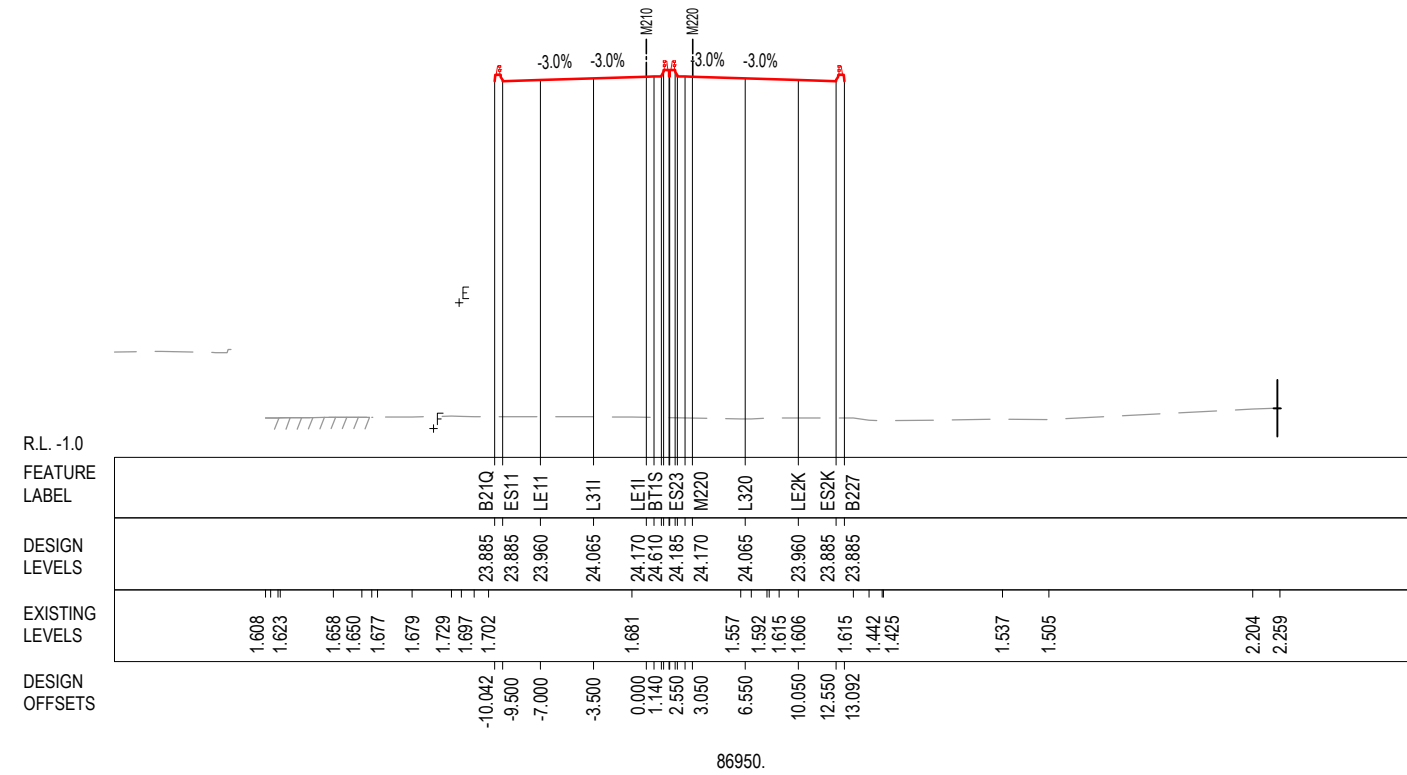
LEGEND	
PRELOAD DESIGN SURFACE	— (solid line)
EARLY WORKS DESIGN	- - - (dashed line)
LANDSCAPE MOUND SURFACE	— (solid line)
EXISTING SURFACE	- - - (dashed line)

ACCEPTED FOR CONSTRUCTION

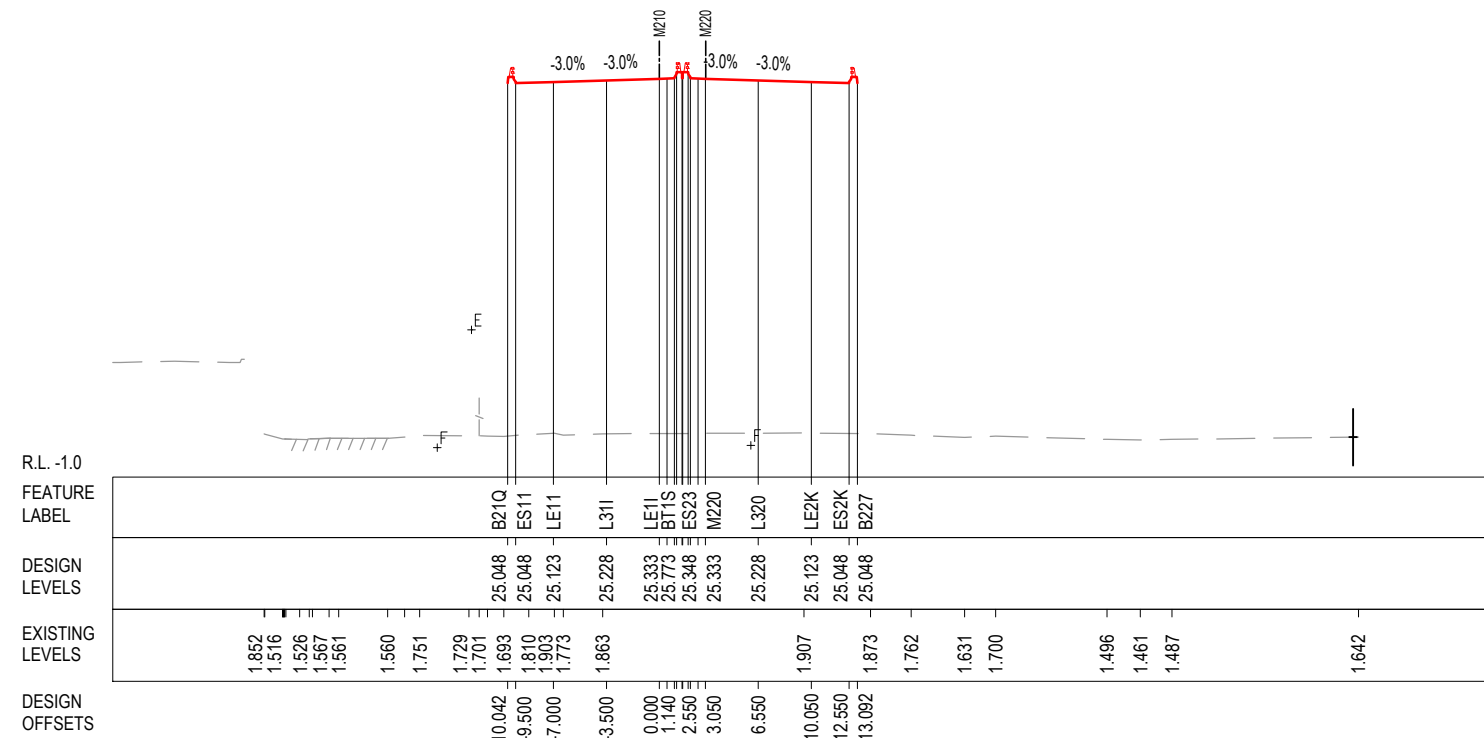
*Disclaimer: This information is to be used only for the purpose of inspecting fixing or varying road levels in accordance with Part 3 of the Roads Act 1993. In some locations the road configuration has been refined without impacting the road level.

AMENDMENT / REVISION DESCRIPTION ISSUED FOR CONSTRUCTION	DESIGN LOT CODE B-81-RA-01	DESIGN MODEL FILE(S) USED FOR DOCUMENTATION OF THIS DRAWING W2B-ABJ-B-RA-MOD-09001_WEEK_53	PLOT DATE / TIME 19/12/16 9:22:54 AM James Terpening	PLOT BY James Terpening	CLIENT Transport Roads & Maritime Services	CLARENCE VALLEY COUNCIL HW10 - PACIFIC HIGHWAY UPGRADE MACLEAN TO DEVILS PULPIT PORTION B CONTROL LINE M210 CROSS SECTIONS RA01	A3																						
APPROVAL D.G.		SCALES ON A3 SIZE DRAWING SCALE 1:500m	DRAWINGS / DESIGN PREPARED BY 		<table border="1" style="width: 100%; border-collapse: collapse;"> <thead> <tr> <th>TITLE</th> <th>NAME</th> <th>DATE</th> </tr> </thead> <tbody> <tr><td>DRAWN</td><td>DANIEL BEGOS</td><td>16.12.16</td></tr> <tr><td>DRG CHECK</td><td>CRAIG DUNNINGHAM</td><td>16.12.16</td></tr> <tr><td>DESIGN</td><td>ANDREW FRITH</td><td>16.12.16</td></tr> <tr><td>DESIGN CHECK</td><td>RICHARD NOBLE</td><td>16.12.16</td></tr> <tr><td>DESIGN MNGR</td><td>DAVID GREY</td><td>16.12.16</td></tr> <tr><td>PROJECT MNGR</td><td>GREG RIORDAN</td><td>16.12.16</td></tr> </tbody> </table>	TITLE	NAME	DATE	DRAWN	DANIEL BEGOS	16.12.16	DRG CHECK	CRAIG DUNNINGHAM	16.12.16	DESIGN	ANDREW FRITH	16.12.16	DESIGN CHECK	RICHARD NOBLE	16.12.16	DESIGN MNGR	DAVID GREY	16.12.16	PROJECT MNGR	GREG RIORDAN	16.12.16	PREPARED FOR PACIFIC HIGHWAY OFFICE	RMS REGISTRATION No. DS2016/000619	SHEET No. 90 of 99 PART 1
TITLE	NAME	DATE																											
DRAWN	DANIEL BEGOS	16.12.16																											
DRG CHECK	CRAIG DUNNINGHAM	16.12.16																											
DESIGN	ANDREW FRITH	16.12.16																											
DESIGN CHECK	RICHARD NOBLE	16.12.16																											
DESIGN MNGR	DAVID GREY	16.12.16																											
PROJECT MNGR	GREG RIORDAN	16.12.16																											
CO-ORDINATE SYSTEM MGA ZONE 56		HEIGHT DATUM AHD	ISSUE STATUS ISSUED FOR CONSTRUCTION		EDMS No. SF2015/118045	SHEET No. RA-B-17190 ISSUE A	© Roads and Maritime Services																						

MAY BE INCOMPLETE IF COPIED
C:\Project\wise\W2B\Working_Drawings_RA01\W2B-ABJ-B-RA-DRG-17191.dwg
11 ON A3 SIZE ORIGINAL



86950.



86925.

NOTES

1. THE PRELOAD SURFACE AS SHOWN ON THE CROSS SECTIONS IS BASED ON THE DESIGN PRELOAD LEVELS AT THE TIME THE PRELOAD MATERIAL WAS PLACED. SOME SETTLEMENT IS EXPECTED TO HAVE OCCURRED THROUGH THESE ZONES AND AS SUCH THE EXISTING LEVELS OF THE PRELOAD SURFACE ARE EXPECTED TO BE LOWER THAN SHOWN. THE CONTRACTOR SHALL CONFIRM ALL EXISTING PRE-LOAD LEVELS ON SITE PRIOR TO CONSTRUCTION.

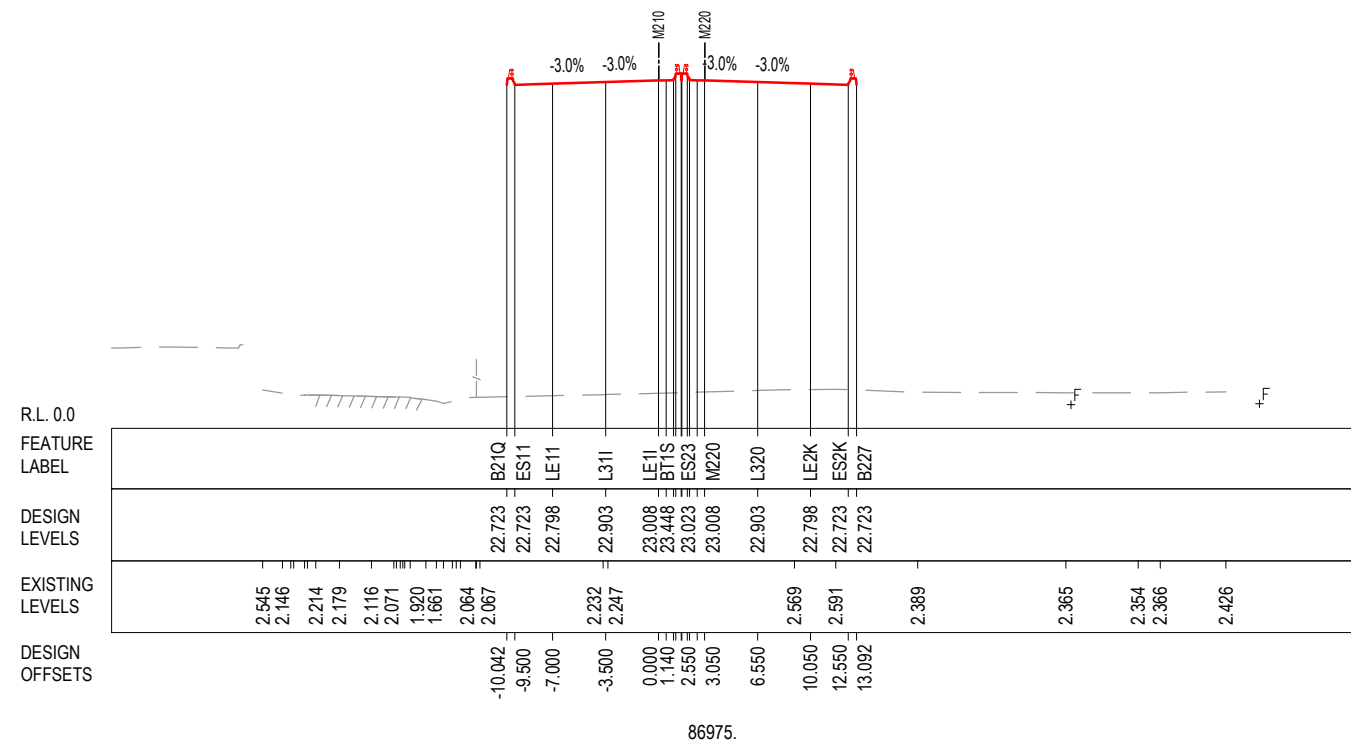
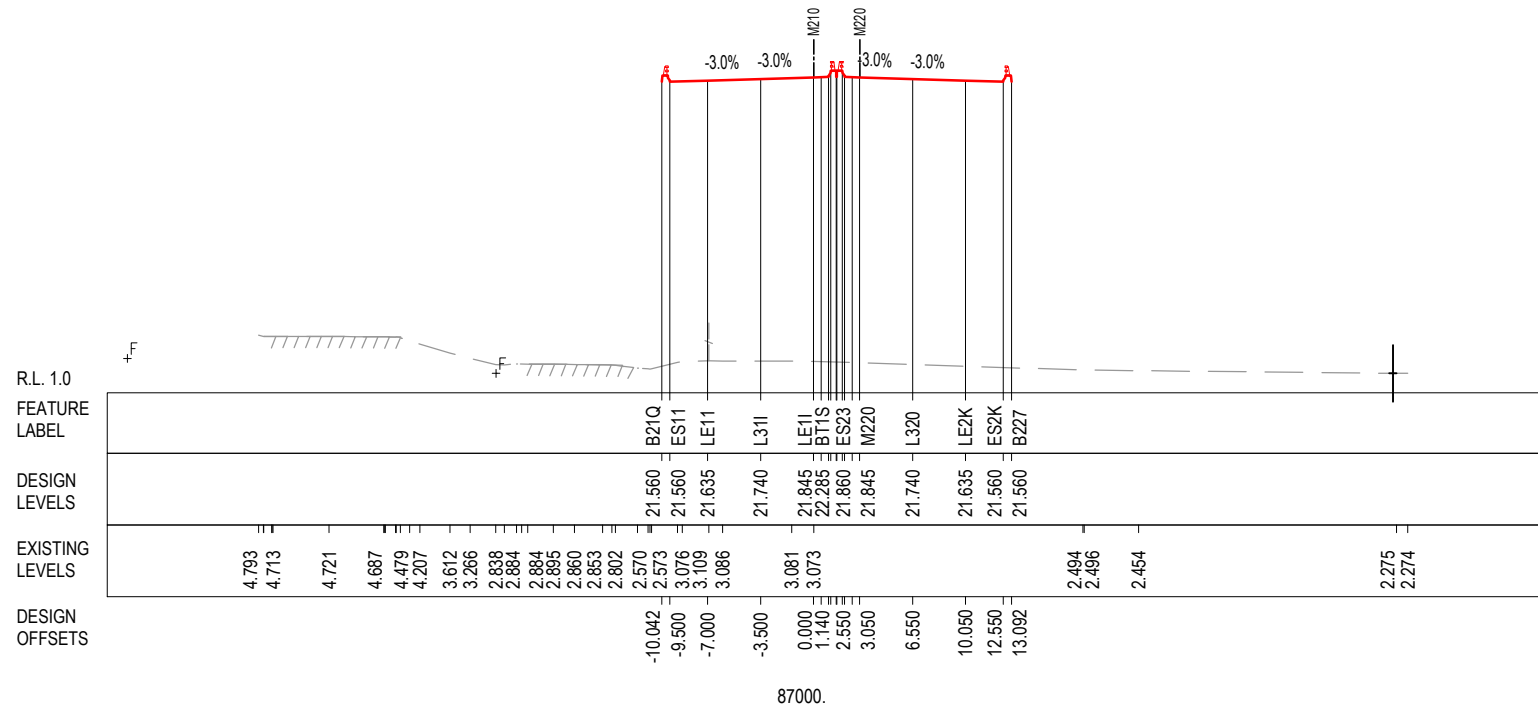
LEGEND	
PRELOAD DESIGN SURFACE	—
EARLY WORKS DESIGN	- - - - -
LANDSCAPE MOUND SURFACE	—
EXISTING SURFACE	- - - - -

ACCEPTED FOR CONSTRUCTION

***Disclaimer:** This information is to be used only for the purpose of inspecting fixing or varying road levels in accordance with Part 3 of the Roads Act 1993. In some locations the road configuration has been refined without impacting the road level.

DESIGN LOT CODE B-81-RA-01	DESIGN MODEL FILE(S) USED FOR DOCUMENTATION OF THIS DRAWING W2B-ABJ-B-RA-MOD-09001_WEEK_53	PLOT DATE / TIME 19/12/16 9:22:56 AM James Terpening	PLOT BY James Terpening	CLIENT CLARENCE VALLEY COUNCIL HW10 - PACIFIC HIGHWAY UPGRADE MACLEAN TO DEVILS PULPIT PORTION B CONTROL LINE M210 CROSS SECTIONS RA01	A3
AMENDMENT / REVISION DESCRIPTION ISSUED FOR CONSTRUCTION	WVR No. APPROVAL D.G.	SCALES ON A3 SIZE DRAWING 0 5 10 15 20 25 SCALE 1:500m	DRAWINGS / DESIGN PREPARED BY ARCADIS Beca	TITLE Transport Roads & Maritime Services	SHEET No. 91 of 99
	CO-ORDINATE SYSTEM MGA ZONE 56	HEIGHT DATUM AHD	DESIGNED BY DANIEL BEGOS 16.12.16	PREPARED FOR PACIFIC HIGHWAY OFFICE	RMS REGISTRATION No. DS2016/000619
			DRG CHECK CRAIG DUNNINGHAM 16.12.16		ISSUE STATUS ISSUED FOR CONSTRUCTION
			DESIGN ANDREW FRITH 16.12.16		EDMS No. SF2015/118045
			DESIGN CHECK RICHARD NOBLE 16.12.16		SHEET No. RA-B-17191
			DESIGN MNGR DAVID GREY 16.12.16		ISSUE A
			PROJECT MNGR GREG RIORDAN 16.12.16		© Roads and Maritime Services

MAY BE INCOMPLETE IF COPIED
C:\Projectwise\W2B\Working_Drawings_RA01\W2B-ABJ-B-RA-DRG-17192.dwg
11 ON A3 SIZE ORIGINAL



NOTES

1. THE PRELOAD SURFACE AS SHOWN ON THE CROSS SECTIONS IS BASED ON THE DESIGN PRELOAD LEVELS AT THE TIME THE PRELOAD MATERIAL WAS PLACED. SOME SETTLEMENT IS EXPECTED TO HAVE OCCURRED THROUGH THESE ZONES AND AS SUCH THE EXISTING LEVELS OF THE PRELOAD SURFACE ARE EXPECTED TO BE LOWER THAN SHOWN. THE CONTRACTOR SHALL CONFIRM ALL EXISTING PRE-LOAD LEVELS ON SITE PRIOR TO CONSTRUCTION.

LEGEND	
PRELOAD DESIGN SURFACE	—
EARLY WORKS DESIGN	- - - -
LANDSCAPE MOUND SURFACE	—
EXISTING SURFACE	- - - -

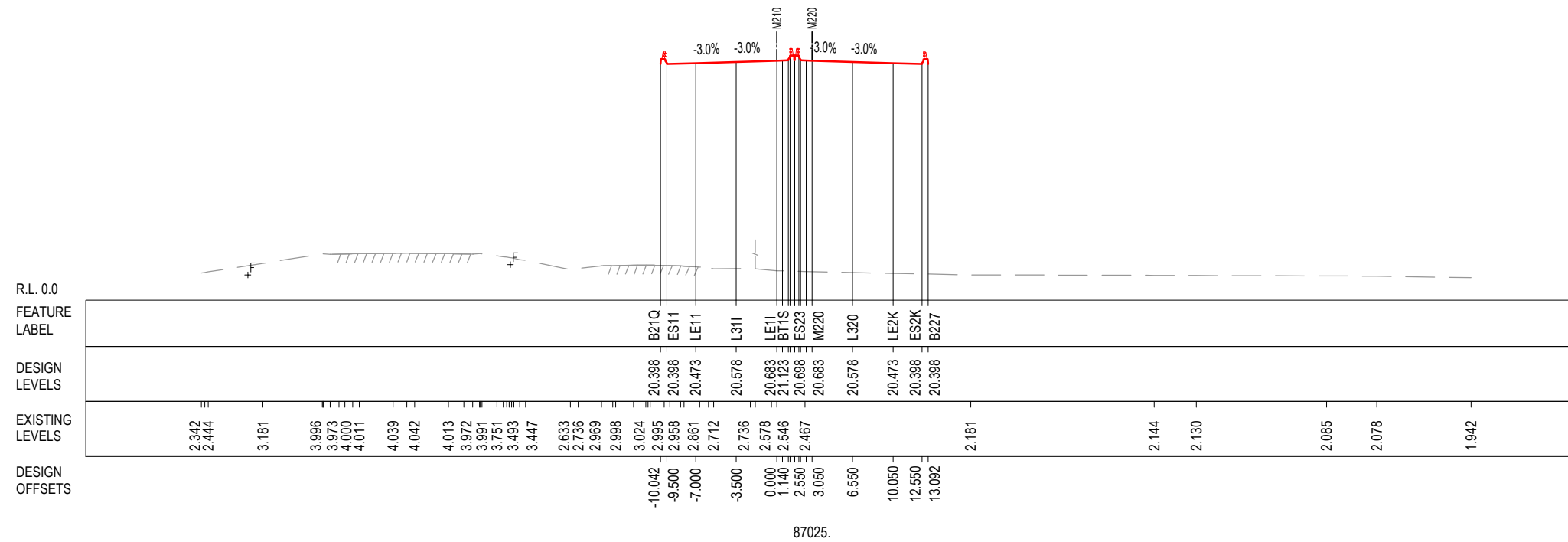
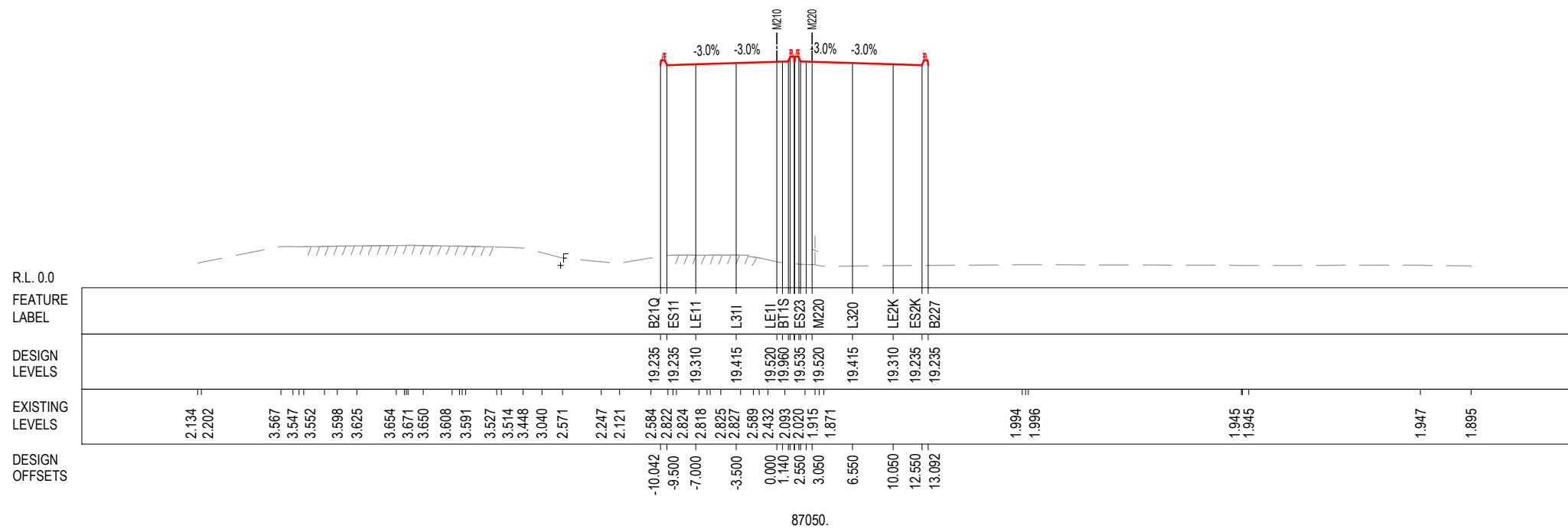
ACCEPTED FOR CONSTRUCTION

*Disclaimer: This information is to be used only for the purpose of inspecting fixing or varying road levels in accordance with Part 3 of the Roads Act 1993. In some locations the road configuration has been refined without impacting the road level.

DESIGN LOT CODE B-81-RA-01	DESIGN MODEL FILE(S) USED FOR DOCUMENTATION OF THIS DRAWING W2B-ABJ-B-RA-MOD-09001_WEEK_53	PLOT DATE / TIME 19/12/16 9:22:59 AM James Terpening	PLOT BY James Terpening	CLIENT CLARENCE VALLEY COUNCIL HW10 - PACIFIC HIGHWAY UPGRADE MACLEAN TO DEVILS PULPIT PORTION B CONTROL LINE M210 CROSS SECTIONS RA01	A3
AMENDMENT / REVISION DESCRIPTION ISSUED FOR CONSTRUCTION	WVR No. APPROVAL D.G.	SCALES ON A3 SIZE DRAWING 0 5 10 15 20 25 SCALE 1:500m	DRAWINGS / DESIGN PREPARED BY ARCADIS Beca	TITLE Transport Roads & Maritime Services	RMS REGISTRATION No. DS2016/000619
	CO-ORDINATE SYSTEM MGA ZONE 56	HEIGHT DATUM AHD	DESIGNED BY DANIEL BEGOS 16.12.16	DRG CHECK CRAIG DUNNINGHAM 16.12.16	ISSUE STATUS ISSUED FOR CONSTRUCTION
			DESIGN ANDREW FRITH 16.12.16	DESIGN CHECK RICHARD NOBLE 16.12.16	EDMS No. SF2015/118045
			DESIGN MNGR DAVID GREY 16.12.16	PROJECT MNGR GREG RIORDAN 16.12.16	SHEET No. RA-B-17192
					PART 1
					ISSUE A

MAY BE INCOMPLETE IF COPIED

C:\Project\wise\W2B\Working_Drawings_RA01\W2B-ABJ-B-RA-DRG-17193.dwg
11 ON A3 SIZE ORIGINAL



NOTES

1. THE PRELOAD SURFACE AS SHOWN ON THE CROSS SECTIONS IS BASED ON THE DESIGN PRELOAD LEVELS AT THE TIME THE PRELOAD MATERIAL WAS PLACED. SOME SETTLEMENT IS EXPECTED TO HAVE OCCURRED THROUGH THESE ZONES AND AS SUCH THE EXISTING LEVELS OF THE PRELOAD SURFACE ARE EXPECTED TO BE LOWER THAN SHOWN. THE CONTRACTOR SHALL CONFIRM ALL EXISTING PRE-LOAD LEVELS ON SITE PRIOR TO CONSTRUCTION.

LEGEND	
PRELOAD DESIGN SURFACE	—
EARLY WORKS DESIGN	- - - - -
LANDSCAPE MOUND SURFACE	—
EXISTING SURFACE	- - - - -

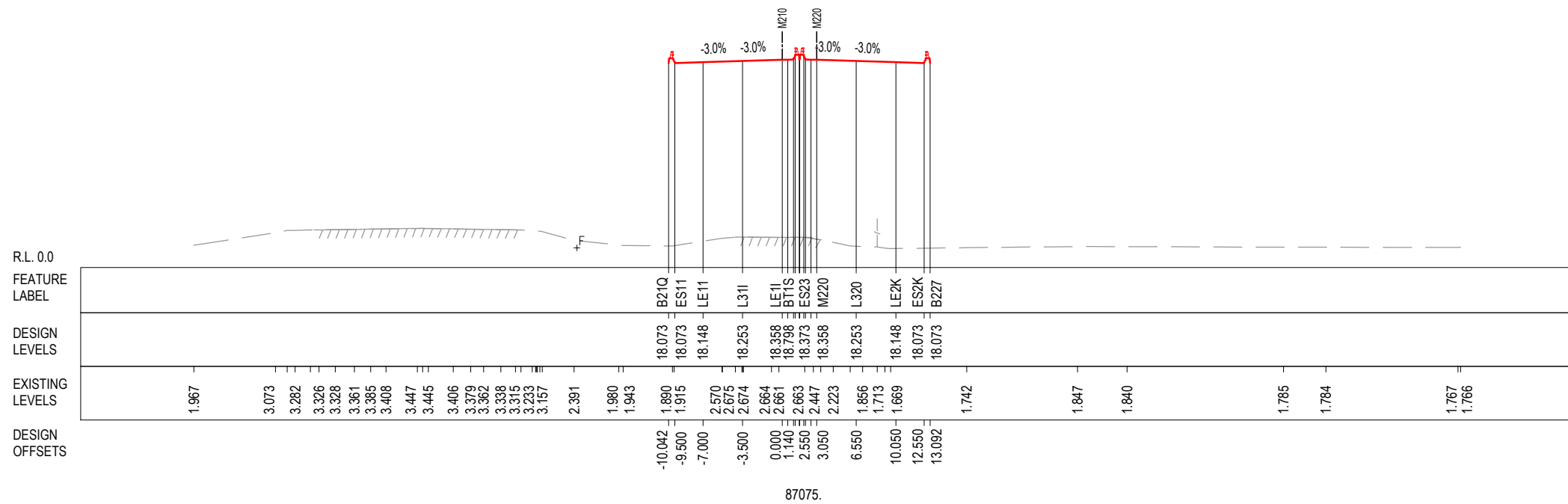
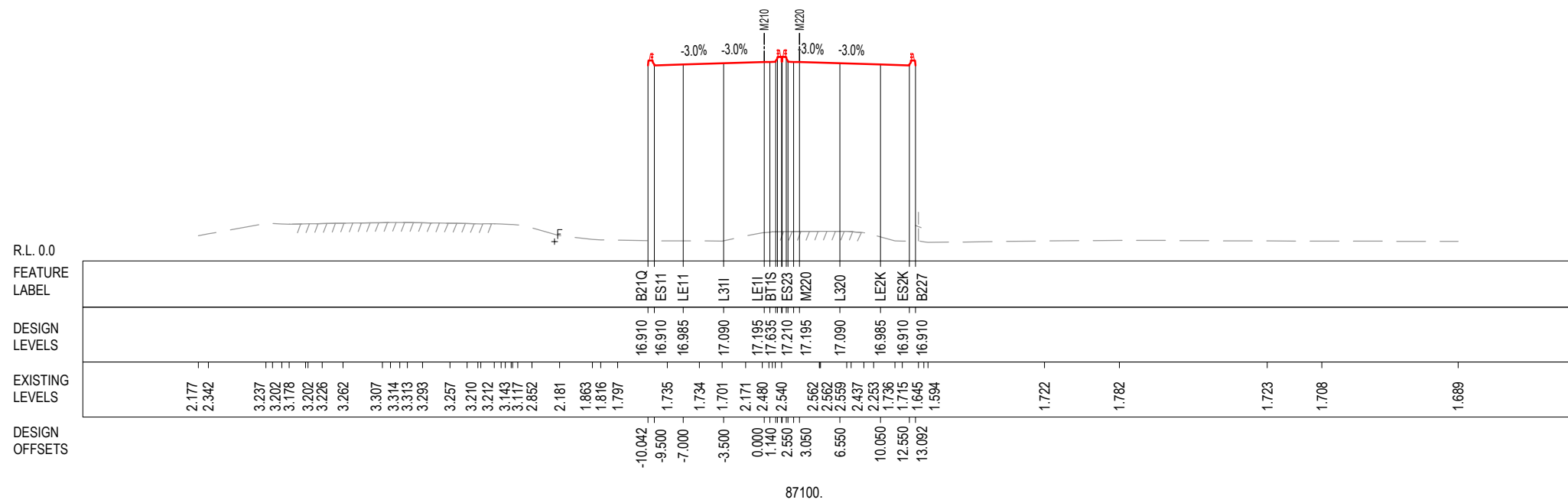
ACCEPTED FOR CONSTRUCTION

***Disclaimer:** This information is to be used only for the purpose of inspecting fixing or varying road levels in accordance with Part 3 of the Roads Act 1993. In some locations the road configuration has been refined without impacting the road level.

DESIGN LOT CODE B-81-RA-01	DESIGN MODEL FILE(S) USED FOR DOCUMENTATION OF THIS DRAWING W2B-ABJ-B-RA-MOD-09001_WEEK_53	PLOT DATE / TIME 19/12/16 9:23:01 AM James Terpening	PLOT BY James Terpening	CLIENT CLARENCE VALLEY COUNCIL HW10 - PACIFIC HIGHWAY UPGRADE MACLEAN TO DEVILS PULPIT PORTION B CONTROL LINE M210 CROSS SECTIONS RA01	A3
AMENDMENT / REVISION DESCRIPTION ISSUED FOR CONSTRUCTION	WVR No. APPROVAL D.G.	SCALES ON A3 SIZE DRAWING 0 5 10 15 20 25 SCALE 1:500m	DRAWINGS / DESIGN PREPARED BY ARCADIS Beca	TITLE Transport Roads & Maritime Services	RMS REGISTRATION No. DS2016/000619
	CO-ORDINATE SYSTEM MGA ZONE 56	HEIGHT DATUM AHD	DESIGN CHECK CRAIG DUNNINGHAM	DESIGN ANDREW FRITH	ISSUE STATUS ISSUED FOR CONSTRUCTION
			DESIGN CHECK RICHARD NOBLE	DESIGN MNGR DAVID GREY	EDMS No. SF2015/118045
			PROJECT MNGR GREG RIORDAN	PREPARED FOR PACIFIC HIGHWAY OFFICE	SHEET No. RA-B-17193
					PART 1 ISSUE A

MAY BE INCOMPLETE IF COPIED
 ON A3 SIZE ORIGINAL

C:\Project\wise\W2B\Working_Drawings_RA01\W2B-ABJ-B-RA-DRG-17194.dwg



NOTES


1. THE PRELOAD SURFACE AS SHOWN ON THE CROSS SECTIONS IS BASED ON THE DESIGN PRELOAD LEVELS AT THE TIME THE PRELOAD MATERIAL WAS PLACED. SOME SETTLEMENT IS EXPECTED TO HAVE OCCURRED THROUGH THESE ZONES AND AS SUCH THE EXISTING LEVELS OF THE PRELOAD SURFACE ARE EXPECTED TO BE LOWER THAN SHOWN. THE CONTRACTOR SHALL CONFIRM ALL EXISTING PRE-LOAD LEVELS ON SITE PRIOR TO CONSTRUCTION.

LEGEND	
PRELOAD DESIGN SURFACE	— (solid line)
EARLY WORKS DESIGN	- - - (dashed line)
LANDSCAPE MOUND SURFACE	— (dotted line)
EXISTING SURFACE	— (dash-dot line)

ACCEPTED FOR CONSTRUCTION

*Disclaimer: This information is to be used only for the purpose of inspecting fixing or varying road levels in accordance with Part 3 of the Roads Act 1993. In some locations the road configuration has been refined without impacting the road level.

DESIGN LOT CODE B-81-RA-01	DESIGN MODEL FILE(S) USED FOR DOCUMENTATION OF THIS DRAWING W2B-ABJ-B-RA-MOD-09001_WEEK_53	PLOT DATE / TIME 19/12/16 9:23:04 AM James Terpening	PLOT BY James Terpening	CLIENT CLARENCE VALLEY COUNCIL HW10 - PACIFIC HIGHWAY UPGRADE MACLEAN TO DEVILS PULPIT PORTION B CONTROL LINE M210 CROSS SECTIONS RA01	A3
AMENDMENT / REVISION DESCRIPTION ISSUED FOR CONSTRUCTION	WVR No. APPROVAL D.G.	SCALES ON A3 SIZE DRAWING 0 5 10 15 20 25 SCALE 1:500m	DRAWINGS / DESIGN PREPARED BY ARCADIS Beca	TITLE Transport Roads & Maritime Services	RMS REGISTRATION No. DS2016/000619
	CO-ORDINATE SYSTEM MGA ZONE 56	HEIGHT DATUM AHD	DESIGN PREPARED BY DRAWN DANIEL BEGOS 16.12.16 DRG CHECK CRAIG DUNNINGHAM 16.12.16 DESIGN ANDREW FRITH 16.12.16 DESIGN CHECK RICHARD NOBLE 16.12.16 DESIGN MNGR DAVID GREY 16.12.16 PROJECT MNGR GREG RIORDAN 16.12.16	PREPARED FOR PACIFIC HIGHWAY OFFICE	SHEET No. 94 of 99 PART 1 ISSUE A
					ISSUE STATUS ISSUED FOR CONSTRUCTION
					EDMS No. SF2015/118045
					SHEET No. RA-B-17194



***Disclaimer:** This information is to be used only for the purpose of inspecting fixing or varying road levels in accordance with Part 3 of the Roads Act 1993. In some locations the road configuration has been refined without impacting the road level.

NOTES

- THE PRELOAD SURFACE AS SHOWN ON THE CROSS SECTIONS IS BASED ON THE DESIGN PRELOAD LEVELS AT THE TIME THE PRELOAD MATERIAL WAS PLACED. SOME SETTLEMENT IS EXPECTED TO HAVE OCCURRED THROUGH THESE ZONES AND AS SUCH THE EXISTING LEVELS OF THE PRELOAD SURFACE ARE EXPECTED TO BE LOWER THAN SHOWN. THE CONTRACTOR SHALL CONFIRM ALL EXISTING PRE-LOAD LEVELS ON SITE PRIOR TO CONSTRUCTION.

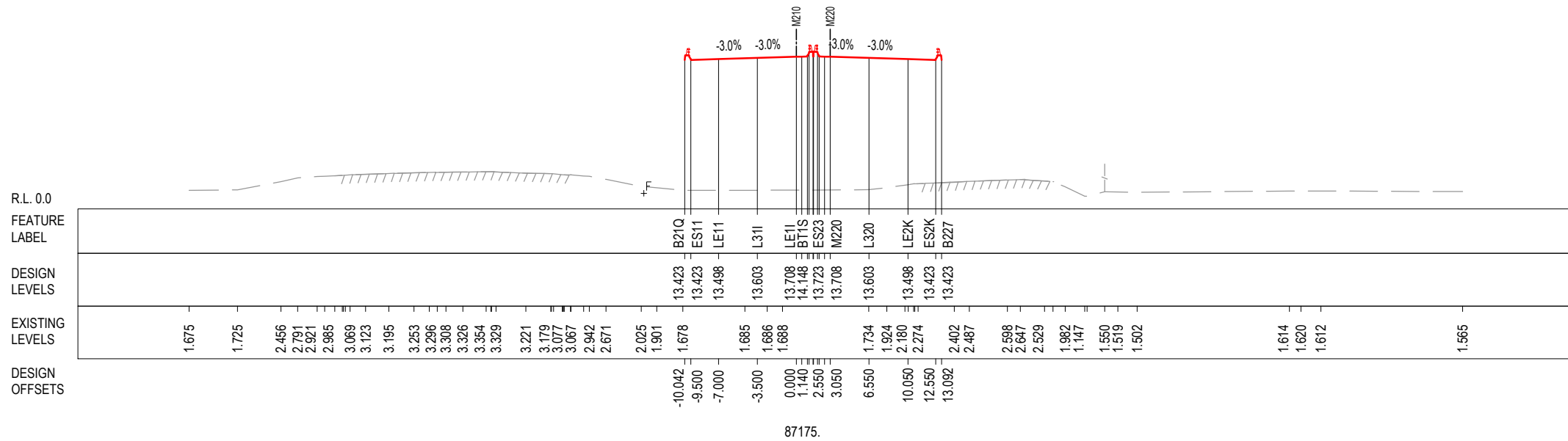
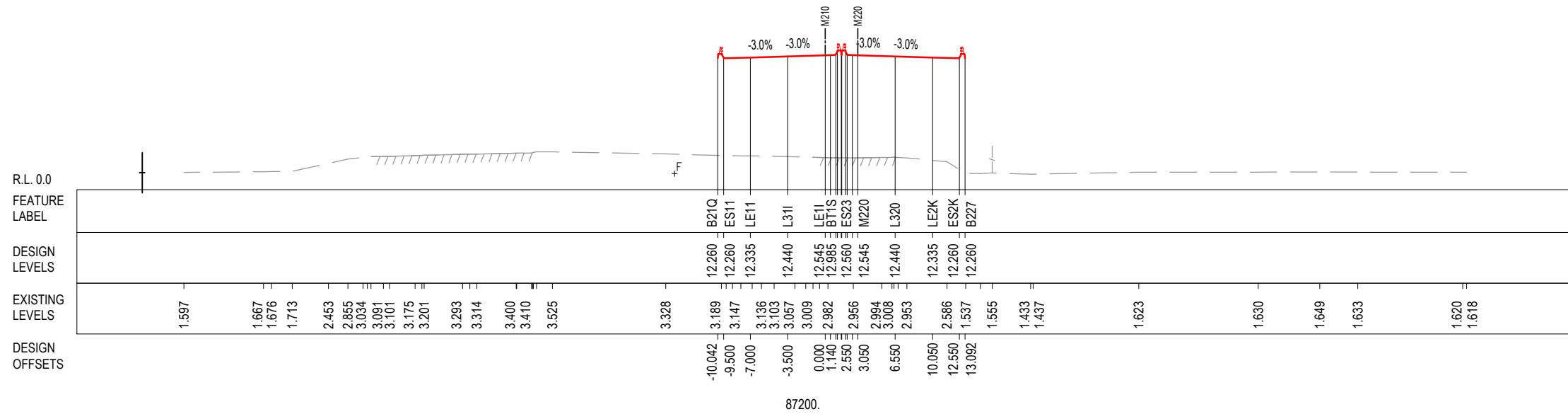
LEGEND	
PRELOAD DESIGN SURFACE	—————
EARLY WORKS DESIGN	-----
LANDSCAPE MOUND SURFACE	—————
EXISTING SURFACE	—————

ACCEPTED FOR CONSTRUCTION

AMENDMENT / REVISION DESCRIPTION ISSUED FOR CONSTRUCTION	DESIGN LOT CODE B-81-RA-01	DESIGN MODEL FILE(S) USED FOR DOCUMENTATION OF THIS DRAWING W2B-ABJ-B-RA-MOD-09001_WEEK_53	PLOT DATE / TIME 19/12/16 9:23:06 AM	PLOT BY James Terpening	CLIENT NSW GOVERNMENT Transport Roads & Maritime Services	CLARENCE VALLEY COUNCIL HW10 - PACIFIC HIGHWAY UPGRADE MACLEAN TO DEVILS PULPIT PORTION B CONTROL LINE M210 CROSS SECTIONS RA01 SHEET No. 95 of 99	
	WVR No.	APPROVAL D.G.	DRAWINGS / DESIGN PREPARED BY ARCADIS ABJV Beca	TITLE	NAME	DATE	
	SCALES ON A3 SIZE DRAWING 0 5 10 15 20 25 SCALE 1:500m			DRG CHECK	ANDREW FRITH	16.12.16	PREPARED FOR PACIFIC HIGHWAY OFFICE

MAY BE INCOMPLETE IF COPIED

C:\Project\wise\W2B\Working_Drawings_RA01\W2B-ABJ-B-RA-DRG-17196.dwg
11 ON A3 SIZE ORIGINAL



***Disclaimer:** This information is to be used only for the purpose of inspecting fixing or varying road levels in accordance with Part 3 of the Roads Act 1993. In some locations the road configuration has been refined without impacting the road level.

NOTES

1. THE PRELOAD SURFACE AS SHOWN ON THE CROSS SECTIONS IS BASED ON THE DESIGN PRELOAD LEVELS AT THE TIME THE PRELOAD MATERIAL WAS PLACED. SOME SETTLEMENT IS EXPECTED TO HAVE OCCURRED THROUGH THESE ZONES AND AS SUCH THE EXISTING LEVELS OF THE PRELOAD SURFACE ARE EXPECTED TO BE LOWER THAN SHOWN. THE CONTRACTOR SHALL CONFIRM ALL EXISTING PRE-LOAD LEVELS ON SITE PRIOR TO CONSTRUCTION.

LEGEND	
PRELOAD DESIGN SURFACE	— (Solid Red Line)
EARLY WORKS DESIGN	- - - (Dashed Green Line)
LANDSCAPE MOUND SURFACE	— (Solid Pink Line)
EXISTING SURFACE	- - - (Dashed Black Line)

ACCEPTED FOR CONSTRUCTION

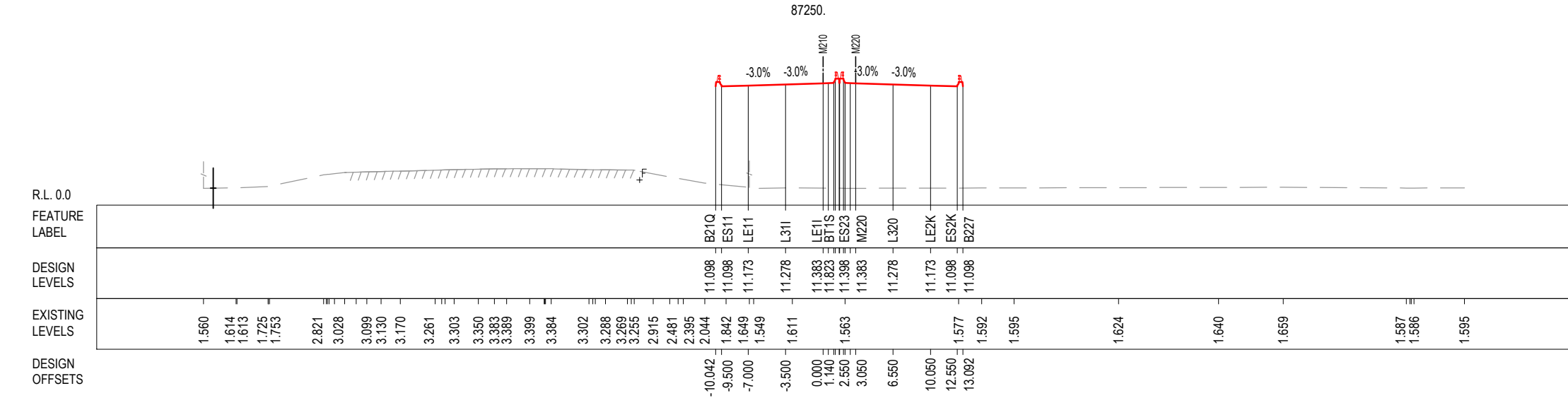
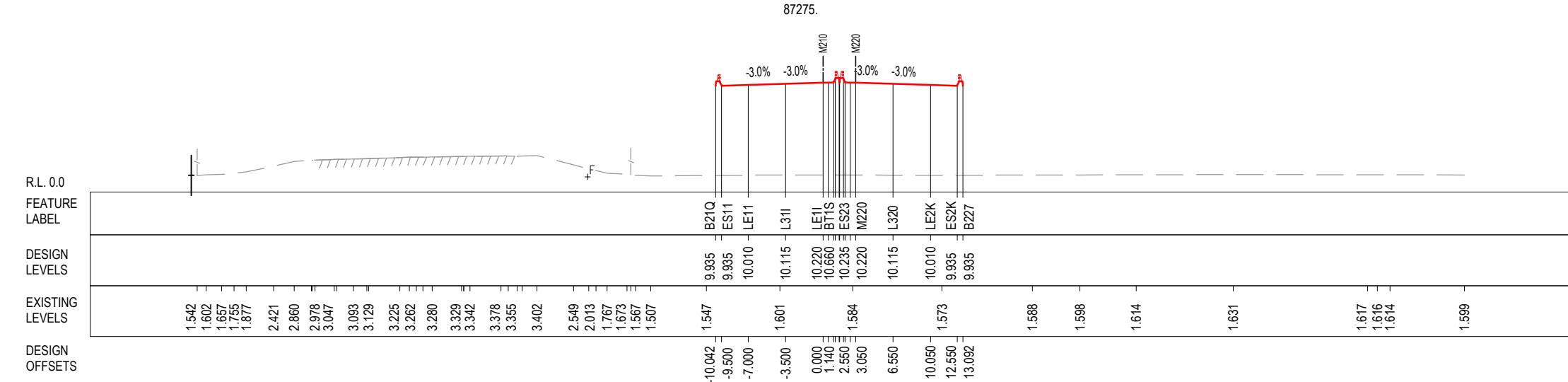
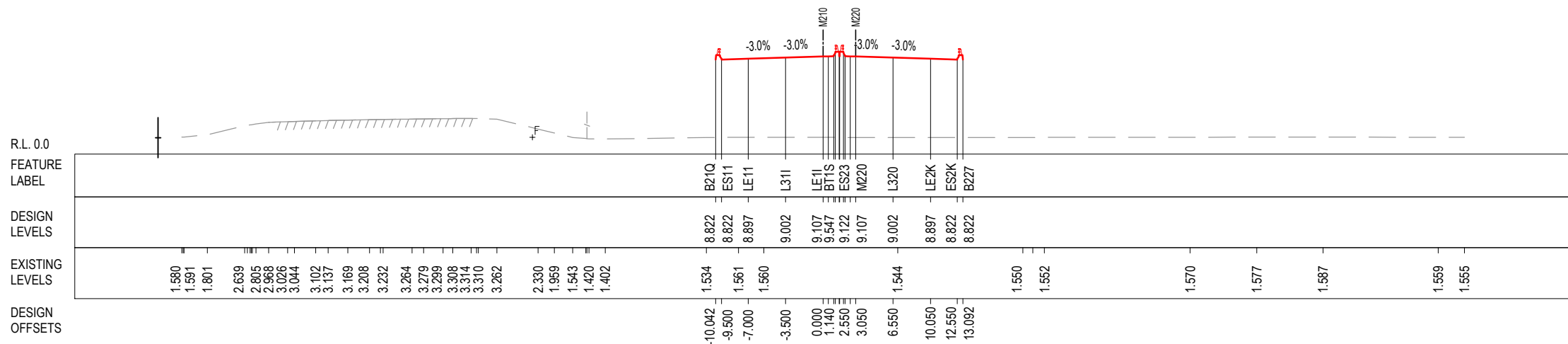
	DESIGN LOT CODE B-81-RA-01	DESIGN MODEL FILE(S) USED FOR DOCUMENTATION OF THIS DRAWING W2B-ABJ-B-RA-MOD-09001_WEEK_53	PLOT DATE / TIME 19/12/16 9:23:09 AM James Terpening		CLIENT CLARENCE VALLEY COUNCIL HW10 - PACIFIC HIGHWAY UPGRADE MACLEAN TO DEVILS PULPIT PORTION B CONTROL LINE M210 CROSS SECTIONS RA01
AMENDMENT / REVISION DESCRIPTION ISSUED FOR CONSTRUCTION	WVR No. APPROVAL D.G.	SCALES ON A3 SIZE DRAWING 0 5 10 15 20 25 SCALE 1:500m	DRAWINGS / DESIGN PREPARED BY ARCADIS Beca	TITLE DRAWN DRG CHECK DESIGN DESIGN CHECK DESIGN MNGR PROJECT MNGR	NAME DANIEL BEGOS CRAIG DUNNINGHAM ANDREW FRITH RICHARD NOBLE DAVID GREY GREG RIORDAN
	CO-ORDINATE SYSTEM MGA ZONE 56	HEIGHT DATUM AHD			PREPARED FOR PACIFIC HIGHWAY OFFICE
					RMS REGISTRATION No. DS2016/000619 ISSUE STATUS ISSUED FOR CONSTRUCTION
					EDMS No. SF2015/118045 SHEET No. RA-B-17196 ISSUE A

A3

SHEET No. 96 of 99

MAY BE INCOMPLETE IF COPIED

C:\Projectwise\W2B\Working_Drawings_RA01\W2B-ABJ-B-RA-DRG-17197.dwg
11 ON A3 SIZE ORIGINAL



NOTES

1. THE PRELOAD SURFACE AS SHOWN ON THE CROSS SECTIONS IS BASED ON THE DESIGN PRELOAD LEVELS AT THE TIME THE PRELOAD MATERIAL WAS PLACED. SOME SETTLEMENT IS EXPECTED TO HAVE OCCURRED THROUGH THESE ZONES AND AS SUCH THE EXISTING LEVELS OF THE PRELOAD SURFACE ARE EXPECTED TO BE LOWER THAN SHOWN. THE CONTRACTOR SHALL CONFIRM ALL EXISTING PRE-LOAD LEVELS ON SITE PRIOR TO CONSTRUCTION.

LEGEND	
PRELOAD DESIGN SURFACE	— (Red line)
EARLY WORKS DESIGN	- - - (Dashed line)
LANDSCAPE MOUND SURFACE	— (Green line)
EXISTING SURFACE	- - - (Dashed line)

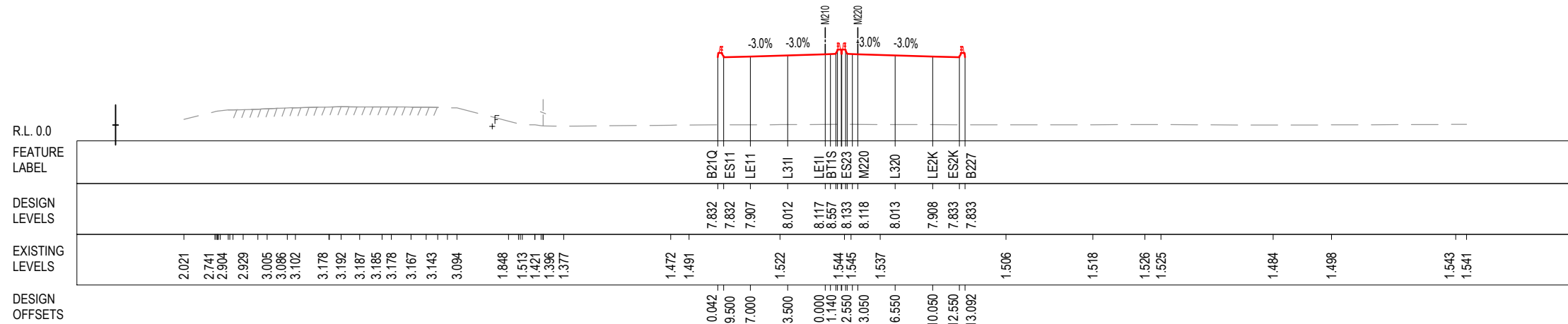
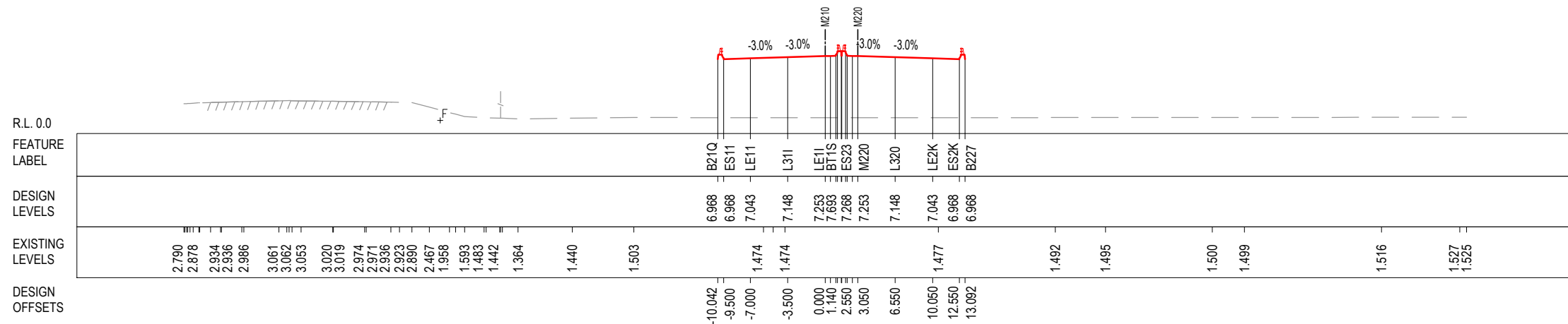
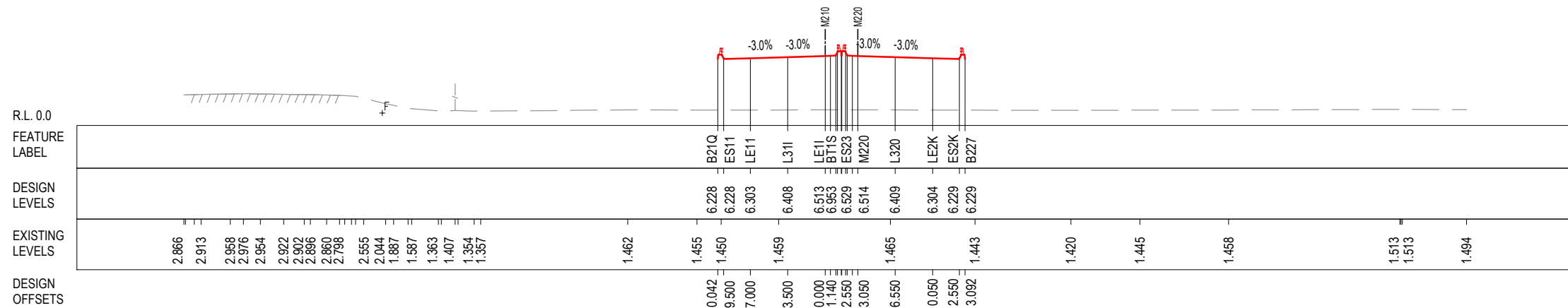
ACCEPTED FOR CONSTRUCTION

***Disclaimer:** This information is to be used only for the purpose of inspecting fixing or varying road levels in accordance with Part 3 of the Roads Act 1993. In some locations the road configuration has been refined without impacting the road level.

DESIGN LOT CODE B-81-RA-01		DESIGN MODEL FILE(S) USED FOR DOCUMENTATION OF THIS DRAWING W2B-ABJ-B-RA-MOD-09001_WEEK_53		PLOT DATE / TIME 19/12/16 9:23:11 AM James Terpening		PLOT BY		CLIENT		CLARENCE VALLEY COUNCIL HW10 - PACIFIC HIGHWAY UPGRADE MACLEAN TO DEVILS PULPIT PORTION B CONTROL LINE M210 CROSS SECTIONS RA01		A3
AMENDMENT / REVISION DESCRIPTION ISSUED FOR CONSTRUCTION		WVR No. APPROVAL D.G.		SCALES ON A3 SIZE DRAWING 0 5 10 15 20 25 SCALE 1:500m		DRAWINGS / DESIGN PREPARED BY ARCADIS Beca		TITLE NAME DATE		NSW GOVERNMENT Transport Roads & Maritime Services		RMS REGISTRATION No. DS2016/000619
		CO-ORDINATE SYSTEM MGA ZONE 56		HEIGHT DATUM AHD		DESIGN CHECK RICHARD NOBLE 16.12.16		DESIGN MNGR DAVID GREY 16.12.16		PREPARED FOR PACIFIC HIGHWAY OFFICE		SHEET No. 97 of 99 PART 1 ISSUE A
						PROJECT MNGR GREG RIORDAN 16.12.16				ISSUE STATUS ISSUED FOR CONSTRUCTION		EDMS No. SF2015/118045 SHEET No. RA-B-17197

MAY BE INCOMPLETE IF COPIED
 ON A3 SIZE ORIGINAL

C:\Project\wise\W2B\Working_Drawings_RA01\W2B-ABJ-B-RA-DRG-17198.dwg



***Disclaimer:** This information is to be used only for the purpose of inspecting fixing or varying road levels in accordance with Part 3 of the Roads Act 1993. In some locations the road configuration has been refined without impacting the road level.

NOTES

- THE PRELOAD SURFACE AS SHOWN ON THE CROSS SECTIONS IS BASED ON THE DESIGN PRELOAD LEVELS AT THE TIME THE PRELOAD MATERIAL WAS PLACED. SOME SETTLEMENT IS EXPECTED TO HAVE OCCURRED THROUGH THESE ZONES AND AS SUCH THE EXISTING LEVELS OF THE PRELOAD SURFACE ARE EXPECTED TO BE LOWER THAN SHOWN. THE CONTRACTOR SHALL CONFIRM ALL EXISTING PRE-LOAD LEVELS ON SITE PRIOR TO CONSTRUCTION.

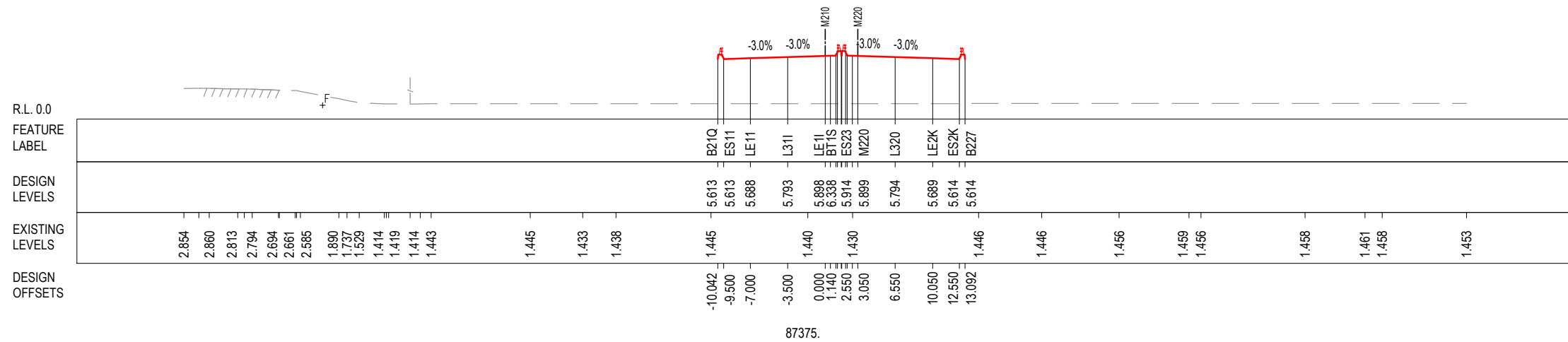
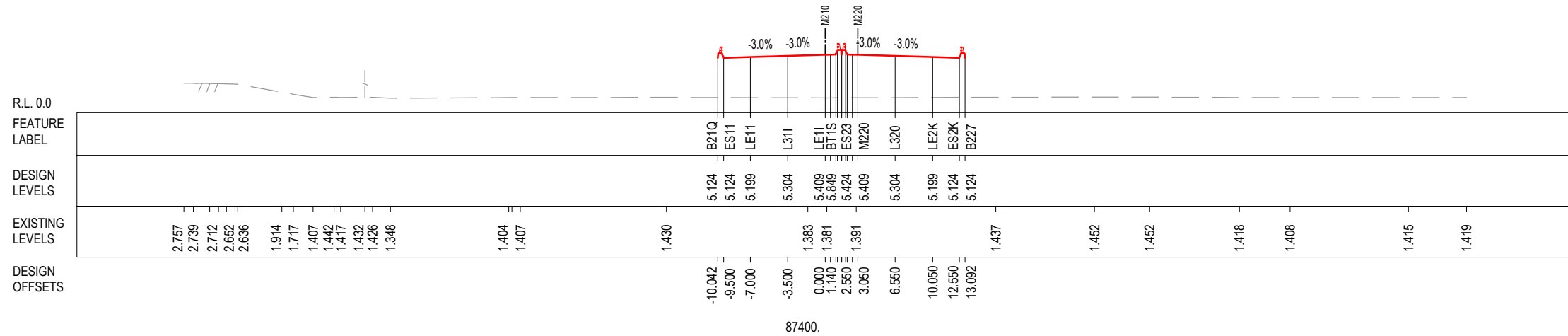
LEGEND	
PRELOAD DESIGN SURFACE	—
EARLY WORKS DESIGN	- - - - -
LANDSCAPE MOUND SURFACE	—
EXISTING SURFACE	- - - - -

ACCEPTED FOR CONSTRUCTION

DESIGN LOT CODE B-81-RA-01	DESIGN MODEL FILE(S) USED FOR DOCUMENTATION OF THIS DRAWING W2B-ABJ-B-RA-MOD-09001_WEEK_53	PLOT DATE / TIME 19/12/16 9:23:14 AM James Terpening	PLOT BY James Terpening	CLIENT CLARENCE VALLEY COUNCIL HW10 - PACIFIC HIGHWAY UPGRADE MACLEAN TO DEVILS PULPIT PORTION B CONTROL LINE M210 CROSS SECTIONS RA01	A3
AMENDMENT / REVISION DESCRIPTION ISSUED FOR CONSTRUCTION	WVR No. APPROVAL D.G.	SCALES ON A3 SIZE DRAWING 0 5 10 15 20 25 SCALE 1:500m	DRAWINGS / DESIGN PREPARED BY ARCADIS Beca	NSW GOVERNMENT Transport Roads & Maritime Services	RMS REGISTRATION No. DS2016/000619
	CO-ORDINATE SYSTEM MGA ZONE 56	HEIGHT DATUM AHD	TITLE DRAWN DRG CHECK DESIGN DESIGN CHECK DESIGN MNGR PROJECT MNGR	PREPARED FOR PACIFIC HIGHWAY OFFICE	SHEET No. 98 of 99 PART 1 ISSUE A
			DANIEL BEGOS 16.12.16 CRAIG DUNNINGHAM 16.12.16 ANDREW FRITH 16.12.16 RICHARD NOBLE 16.12.16 DAVID GREY 16.12.16 GREG RIORDAN 16.12.16	ISSUE STATUS ISSUED FOR CONSTRUCTION	EDMS No. SF2015/118045 SHEET No. RA-B-17198

MAY BE INCOMPLETE IF COPIED
 11 ON A3 SIZE ORIGINAL

C:\Projectwise\W2B\Working_Drawings_RA01\W2B-ABJ-B-RA-DRG-17199.dwg



***Disclaimer:** This information is to be used only for the purpose of inspecting fixing or varying road levels in accordance with Part 3 of the Roads Act 1993. In some locations the road configuration has been refined without impacting the road level.

NOTES

1. THE PRELOAD SURFACE AS SHOWN ON THE CROSS SECTIONS IS BASED ON THE DESIGN PRELOAD LEVELS AT THE TIME THE PRELOAD MATERIAL WAS PLACED. SOME SETTLEMENT IS EXPECTED TO HAVE OCCURRED THROUGH THESE ZONES AND AS SUCH THE EXISTING LEVELS OF THE PRELOAD SURFACE ARE EXPECTED TO BE LOWER THAN SHOWN. THE CONTRACTOR SHALL CONFIRM ALL EXISTING PRE-LOAD LEVELS ON SITE PRIOR TO CONSTRUCTION.

LEGEND	
PRELOAD DESIGN SURFACE	— (Red line)
EARLY WORKS DESIGN	- - - (Green line)
LANDSCAPE MOUND SURFACE	— (Pink line)
EXISTING SURFACE	— (Black line)

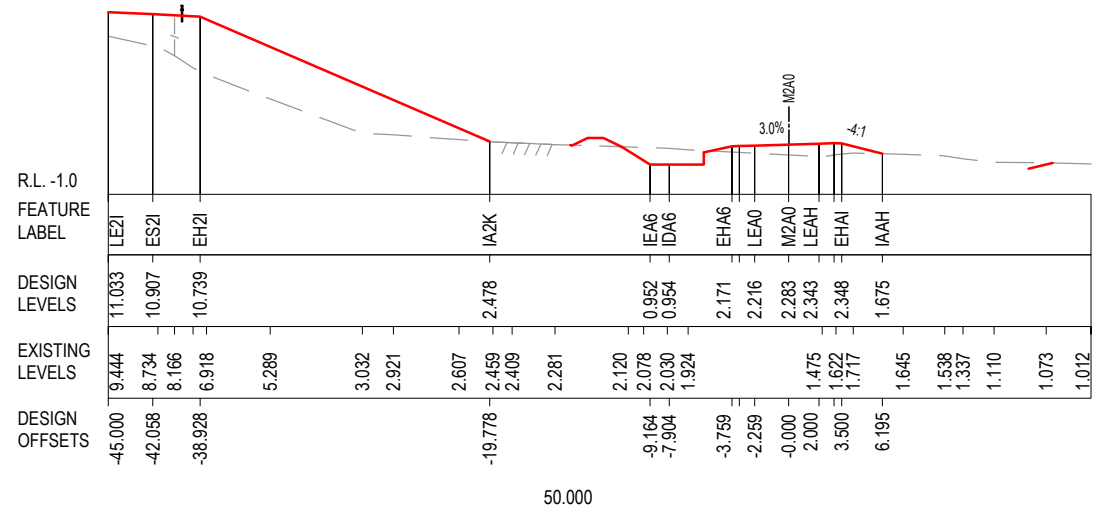
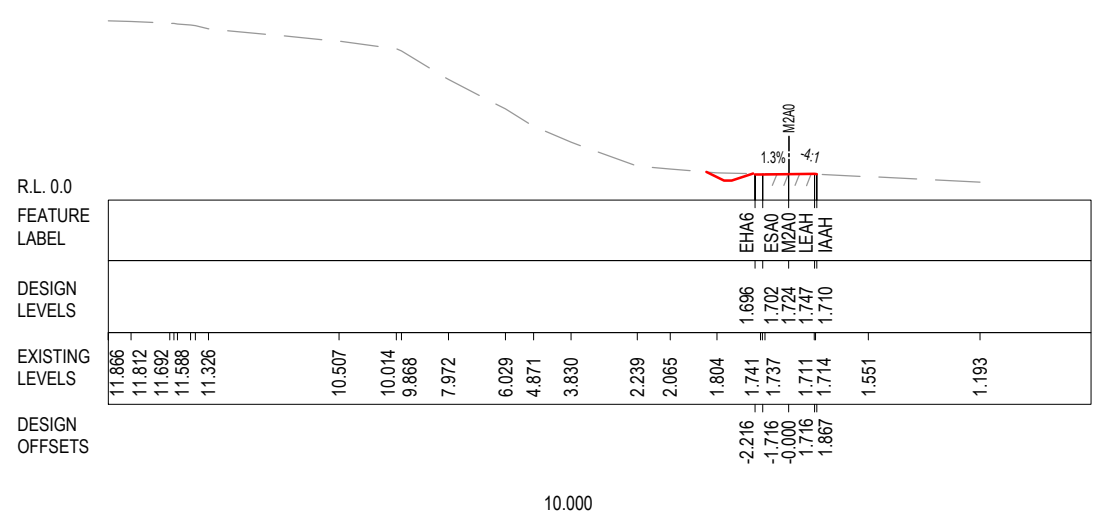
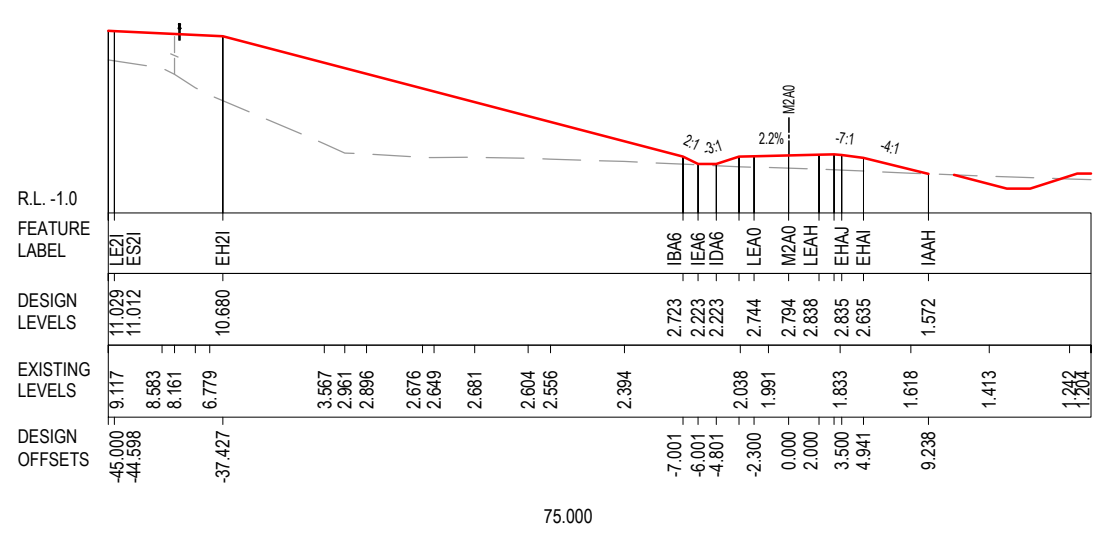
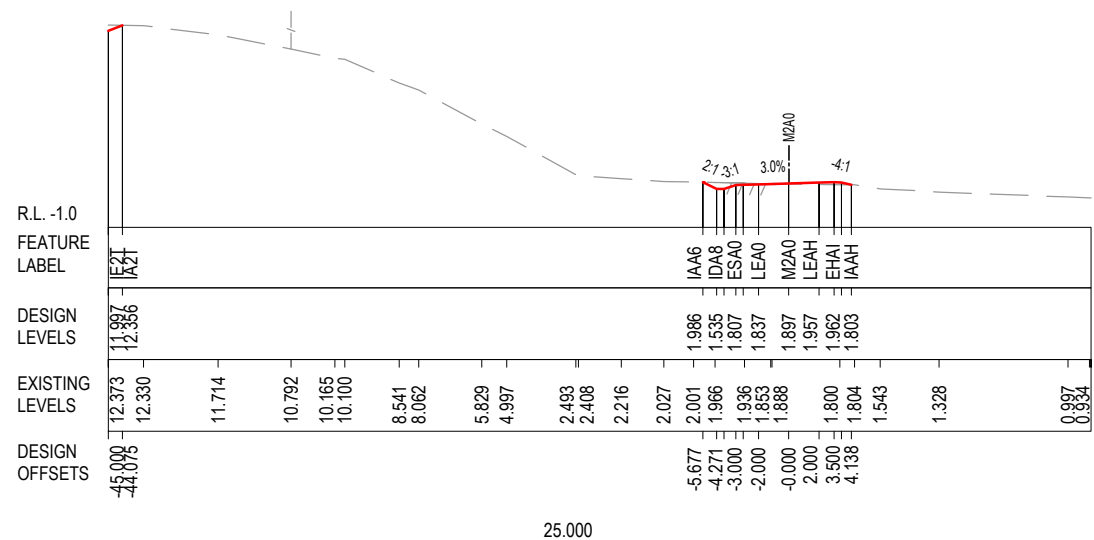
ACCEPTED FOR CONSTRUCTION

DESIGN LOT CODE B-81-RA-01		DESIGN MODEL FILE(S) USED FOR DOCUMENTATION OF THIS DRAWING W2B-ABJ-B-RA-MOD-09001_WEEK_53		PLOT DATE / TIME 19/12/16 9:23:16 AM James Terpening		PLOT BY		CLIENT		CLARENCE VALLEY COUNCIL HW10 - PACIFIC HIGHWAY UPGRADE MACLEAN TO DEVILS PULPIT PORTION B CONTROL LINE M210 CROSS SECTIONS RA01		A3
AMENDMENT / REVISION DESCRIPTION		SCALES ON A3 SIZE DRAWING		DRAWINGS / DESIGN PREPARED BY		TITLE		NSW GOVERNMENT Transport Roads & Maritime Services		RMS REGISTRATION No. DS2016/000619		PART 1
ISSUED FOR CONSTRUCTION		0 5 10 15 20 25 SCALE 1:500m		ARCADIS Beca ABJV		DRAWN: DANIEL BEGOS 16.12.16		PREPARED FOR PACIFIC HIGHWAY OFFICE		SHEET No. 99 of 99		ISSUE 1
D.G.		CO-ORDINATE SYSTEM MGA ZONE 56		HEIGHT DATUM AHD		DRG CHECK: CRAIG DUNNINGHAM 16.12.16		ISSUE STATUS ISSUED FOR CONSTRUCTION		EDMS No. SF2015/118045		RA-B-17199 A
						DESIGN: ANDREW FRITH 16.12.16						
						DESIGN CHECK: RICHARD NOBLE 16.12.16						
						DESIGN MNGR: DAVID GREY 16.12.16						
						PROJECT MNGR: GREG RIORDAN 16.12.16						

MAY BE INCOMPLETE IF COPIED

C:\Projectwise\W2B\Working_Drawings_RA01\W2B-ABJ-B-RA-DRG-17201.dwg

11 ON A3 SIZE ORIGINAL



NOTES

1. THE PRELOAD SURFACE AS SHOWN ON THE CROSS SECTIONS IS BASED ON THE DESIGN PRELOAD LEVELS AT THE TIME THE PRELOAD MATERIAL WAS PLACED. SOME SETTLEMENT IS EXPECTED TO HAVE OCCURRED THROUGH THESE ZONES AND AS SUCH THE EXISTING LEVELS OF THE PRELOAD SURFACE ARE EXPECTED TO BE LOWER THAN SHOWN. THE CONTRACTOR SHALL CONFIRM ALL EXISTING PRE-LOAD LEVELS ON SITE PRIOR TO CONSTRUCTION.

LEGEND	
PRELOAD DESIGN SURFACE	— (solid red line)
EARLY WORKS DESIGN	- - - (dashed green line)
LANDSCAPE MOUND SURFACE	— (solid pink line)
EXISTING SURFACE	- - - (dashed grey line)

ACCEPTED FOR CONSTRUCTION

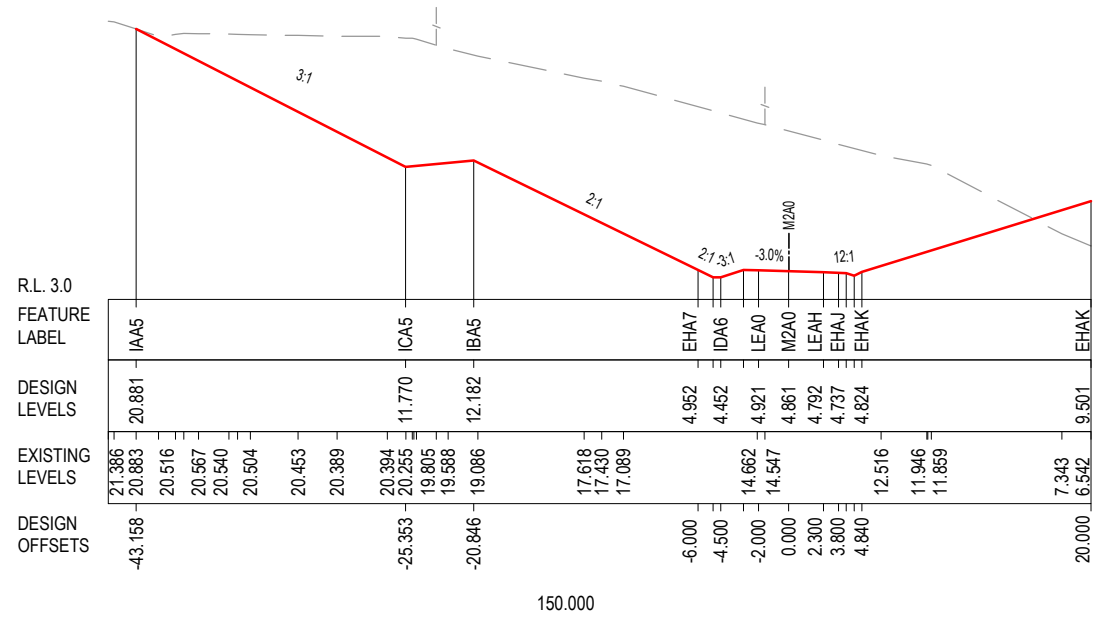
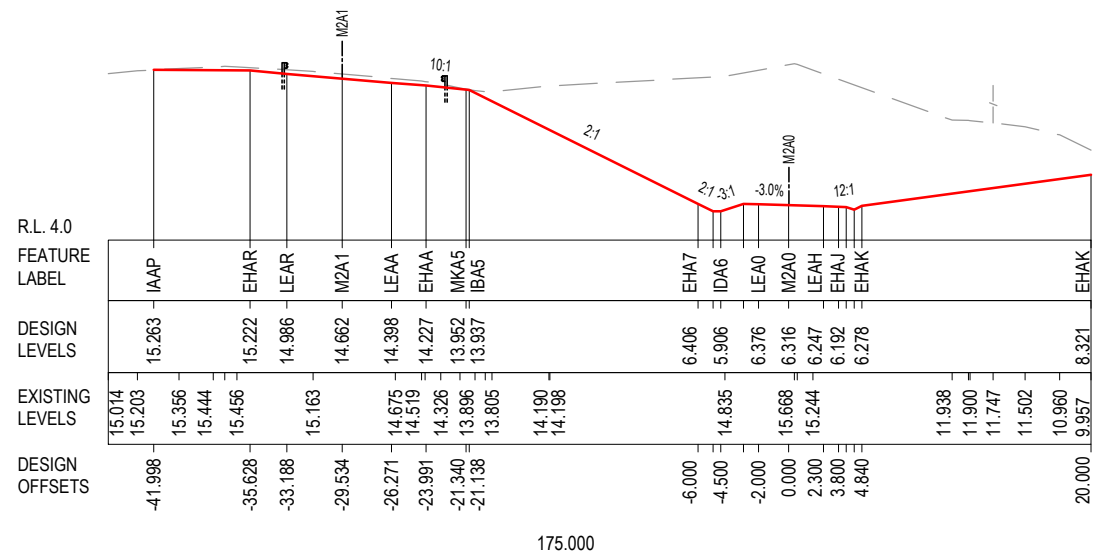
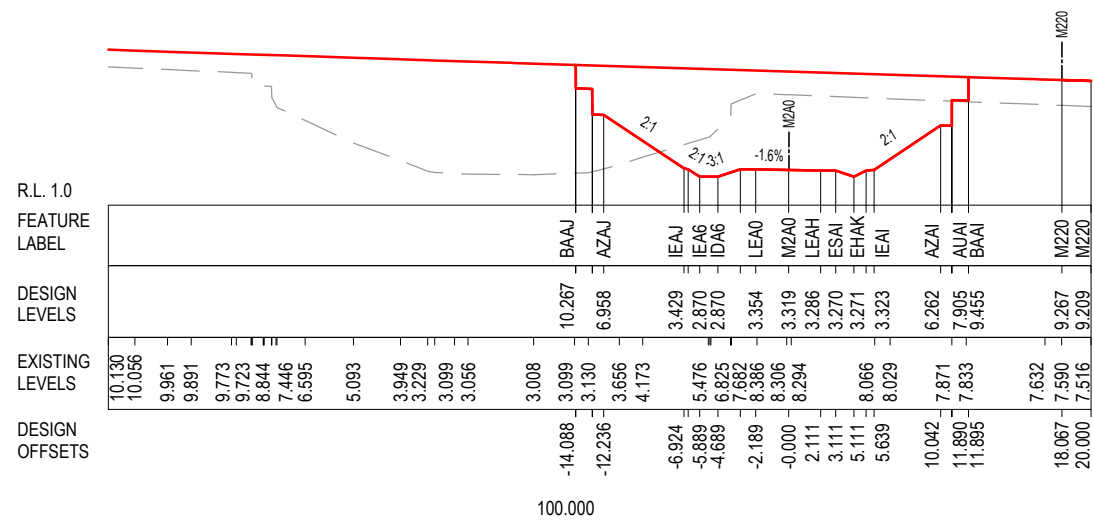
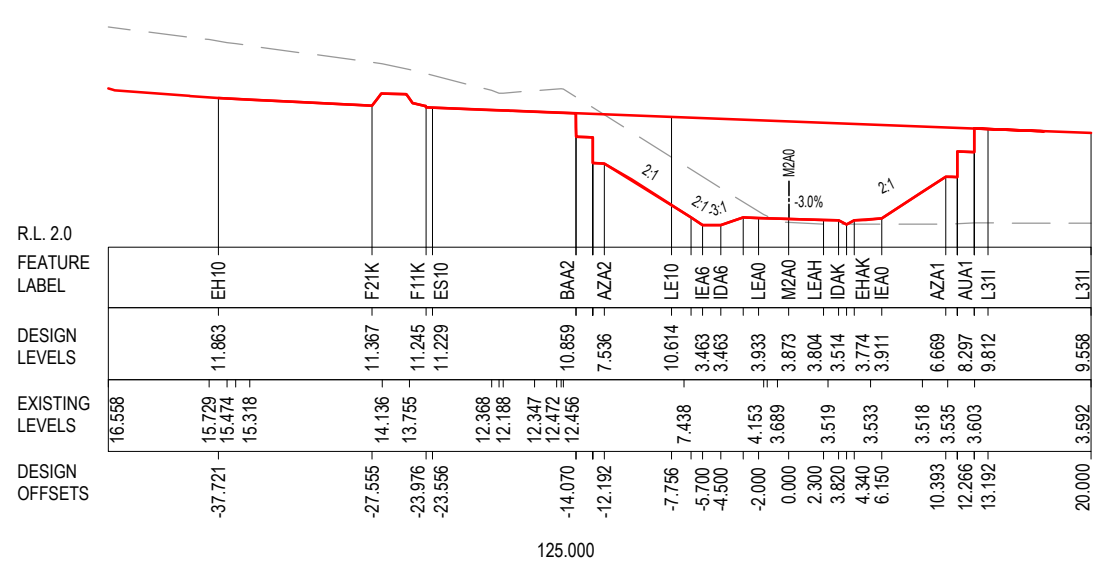
***Disclaimer:** This information is to be used only for the purpose of inspecting fixing or varying road levels in accordance with Part 3 of the Roads Act 1993. In some locations the road configuration has been refined without impacting the road level.

DESIGN LOT CODE B-81-RA-01	DESIGN MODEL FILE(S) USED FOR DOCUMENTATION OF THIS DRAWING W2B-ABJ-B-RA-MOD-09001_WEEK_53	PLOT DATE / TIME 19/12/16 9:23:19 AM James Terpening	PLOT BY James Terpening	CLIENT CLARENCE VALLEY COUNCIL HW10 - PACIFIC HIGHWAY UPGRADE MACLEAN TO DEVILS PULPIT PORTION B CONTROL LINE M2A0 CROSS SECTIONS RA01	A3
AMENDMENT / REVISION DESCRIPTION ISSUED FOR CONSTRUCTION	WVR No. APPROVAL D.G.	SCALES ON A3 SIZE DRAWING 0 5 10 15 20 25 SCALE 1:500m	DRAWINGS / DESIGN PREPARED BY ARCADIS Beca	NSW GOVERNMENT Transport Roads & Maritime Services	RMS REGISTRATION No. DS2016/000619
	CO-ORDINATE SYSTEM MGA ZONE 56	HEIGHT DATUM AHD	TITLE DRAWN DRG CHECK DESIGN DESIGN CHECK DESIGN MNGR PROJECT MNGR	PREPARED FOR PACIFIC HIGHWAY OFFICE	SHEET No. 01 of 04 ISSUE STATUS ISSUED FOR CONSTRUCTION
			NAME DANIEL BEGOS CRAIG DUNNINGHAM ANDREW FRITH RICHARD NOBLE DAVID GREY GREG RIORDAN	DATE 16.12.16 16.12.16 16.12.16 16.12.16 16.12.16 16.12.16	EDMS No. SF2015/118045
					SHEET No. RA-B-17201 ISSUE A

MAY BE INCOMPLETE IF COPIED

C:\Project\wise\W2B\Working\Drawings_RA01\W2B-ABJ-B-RA-DRG-17202.dwg

1:1 ON A3 SIZE ORIGINAL



NOTES

1. THE PRELOAD SURFACE AS SHOWN ON THE CROSS SECTIONS IS BASED ON THE DESIGN PRELOAD LEVELS AT THE TIME THE PRELOAD MATERIAL WAS PLACED. SOME SETTLEMENT IS EXPECTED TO HAVE OCCURRED THROUGH THESE ZONES AND AS SUCH THE EXISTING LEVELS OF THE PRELOAD SURFACE ARE EXPECTED TO BE LOWER THAN SHOWN. THE CONTRACTOR SHALL CONFIRM ALL EXISTING PRE-LOAD LEVELS ON SITE PRIOR TO CONSTRUCTION.

LEGEND	
PRELOAD DESIGN SURFACE	—
EARLY WORKS DESIGN	- - - - -
LANDSCAPE MOUND SURFACE	—
EXISTING SURFACE	—

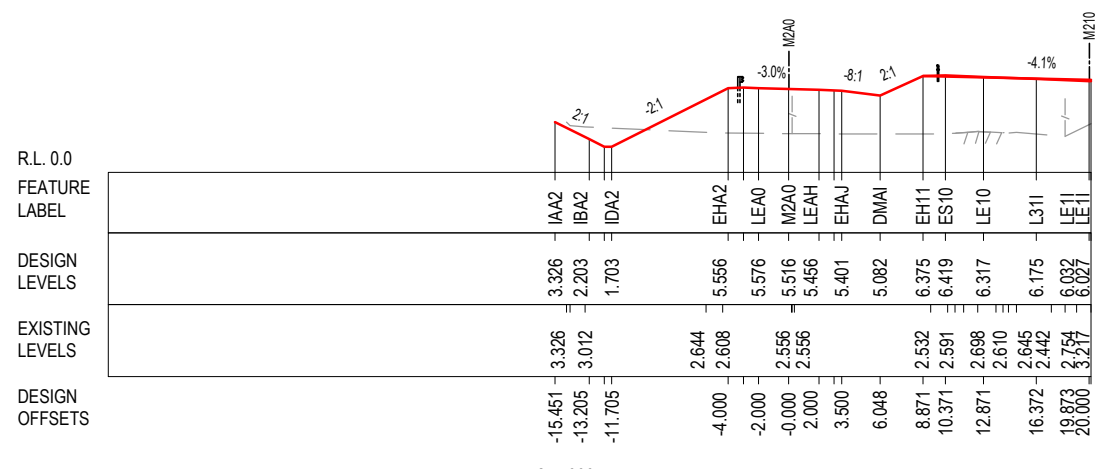
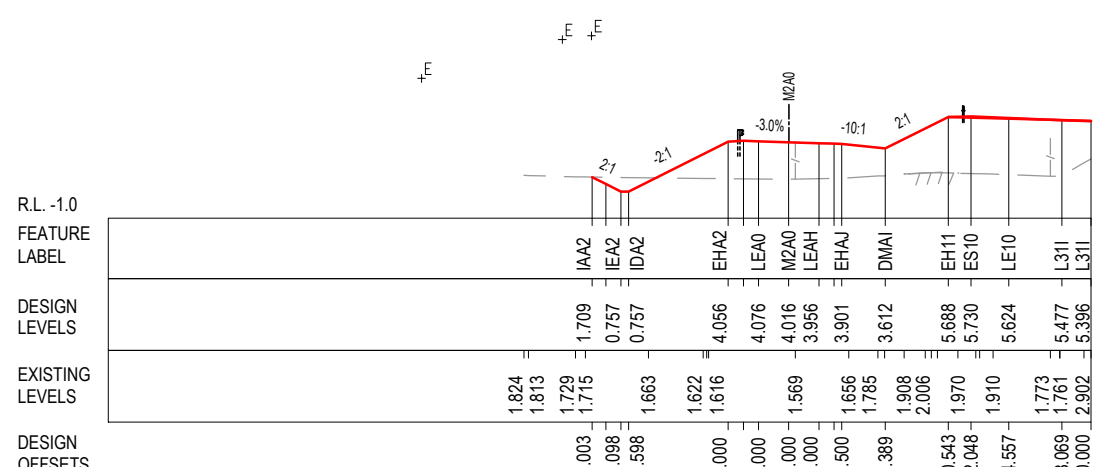
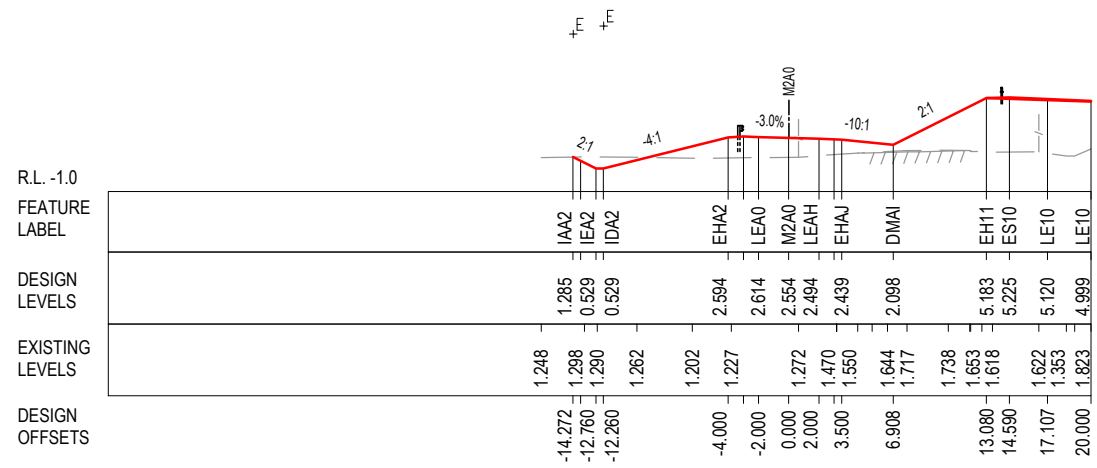
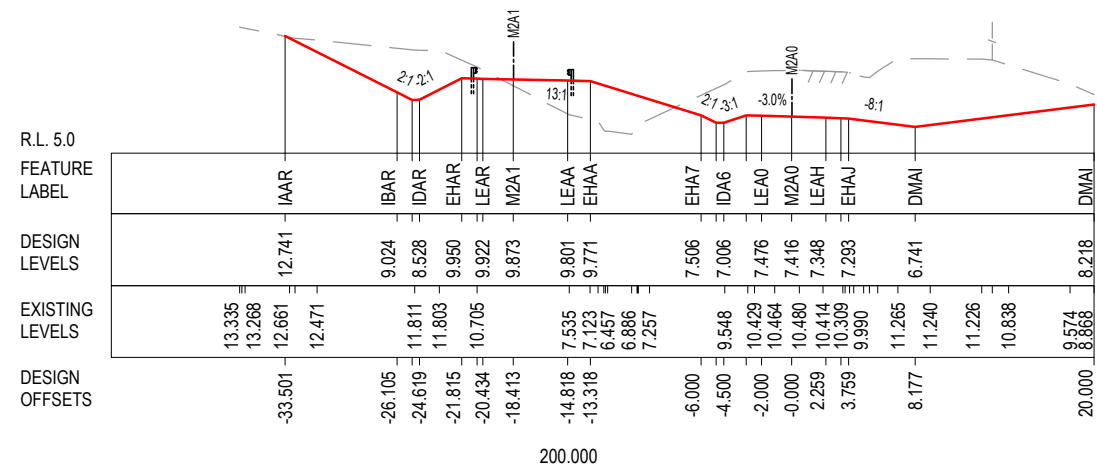
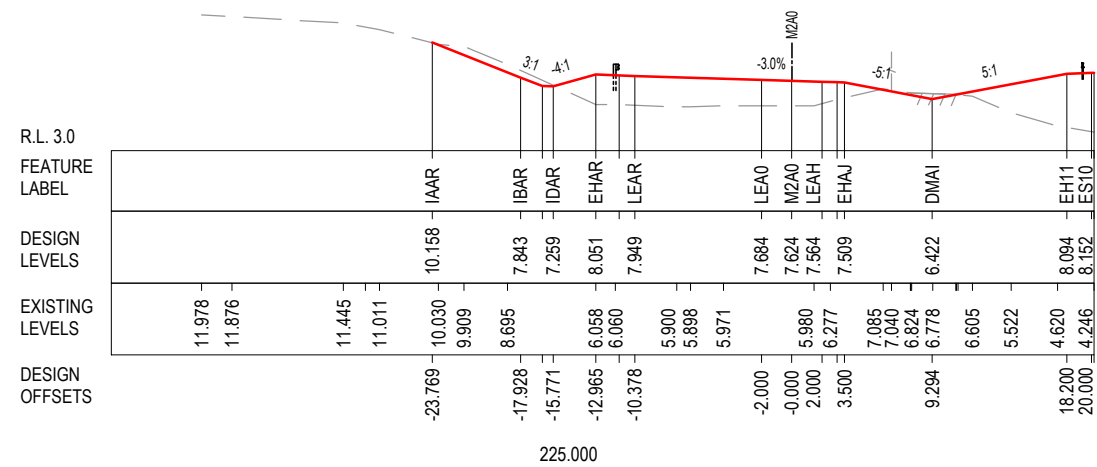
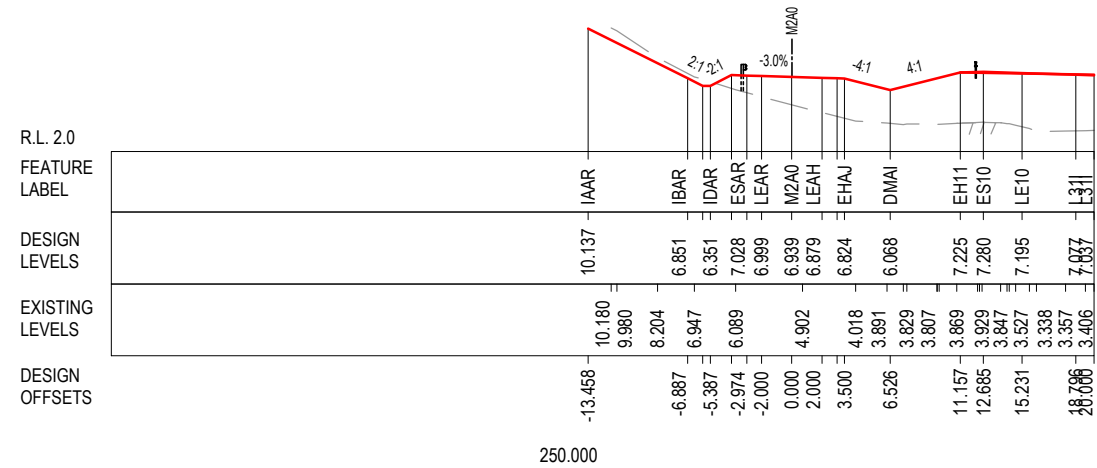
ACCEPTED FOR CONSTRUCTION

*Disclaimer: This information is to be used only for the purpose of inspecting fixing or varying road levels in accordance with Part 3 of the Roads Act 1993. In some locations the road configuration has been refined without impacting the road level.

DESIGN LOT CODE B-81-RA-01	DESIGN MODEL FILE(S) USED FOR DOCUMENTATION OF THIS DRAWING W2B-ABJ-B-RA-MOD-09001_WEEK_53	PLOT DATE / TIME 19/12/16 9:23:22 AM James Terpening	PLOT BY James Terpening	CLIENT CLARENCE VALLEY COUNCIL HW10 - PACIFIC HIGHWAY UPGRADE MACLEAN TO DEVILS PULPIT PORTION B CONTROL LINE M2A0 CROSS SECTIONS RA01	A3
AMENDMENT / REVISION DESCRIPTION ISSUED FOR CONSTRUCTION	WVR No. APPROVAL D.G.	SCALES ON A3 SIZE DRAWING 0 5 10 15 20 25 SCALE 1:500m	DRAWINGS / DESIGN PREPARED BY ARCADIS Beca	TITLE Transport Roads & Maritime Services	RMS REGISTRATION No. DS2016/000619
	CO-ORDINATE SYSTEM MGA ZONE 56	HEIGHT DATUM AHD	DESIGNED BY DANIEL BEGOS CRAIG DUNNINGHAM ANDREW FRITH RICHARD NOBLE DAVID GREY GREG RIORDAN	PREPARED FOR PACIFIC HIGHWAY OFFICE	SHEET No. 02 of 04 PART 1 ISSUE A
					ISSUE STATUS ISSUED FOR CONSTRUCTION
					EDMS No. SF2015/118045
					SHEET No. RA-B-17202
					© Roads and Maritime Services

MAY BE INCOMPLETE IF COPIED
 ON A3 SIZE ORIGINAL

C:\Project\wise\W2B\Working_Drawings_RA01\W2B-ABJ-B-RA-DRG-17203.dwg



NOTES

1. THE PRELOAD SURFACE AS SHOWN ON THE CROSS SECTIONS IS BASED ON THE DESIGN PRELOAD LEVELS AT THE TIME THE PRELOAD MATERIAL WAS PLACED. SOME SETTLEMENT IS EXPECTED TO HAVE OCCURRED THROUGH THESE ZONES AND AS SUCH THE EXISTING LEVELS OF THE PRELOAD SURFACE ARE EXPECTED TO BE LOWER THAN SHOWN. THE CONTRACTOR SHALL CONFIRM ALL EXISTING PRE-LOAD LEVELS ON SITE PRIOR TO CONSTRUCTION.

LEGEND	
PRELOAD DESIGN SURFACE	—
EARLY WORKS DESIGN	- - - - -
LANDSCAPE MOUND SURFACE	—
EXISTING SURFACE	—

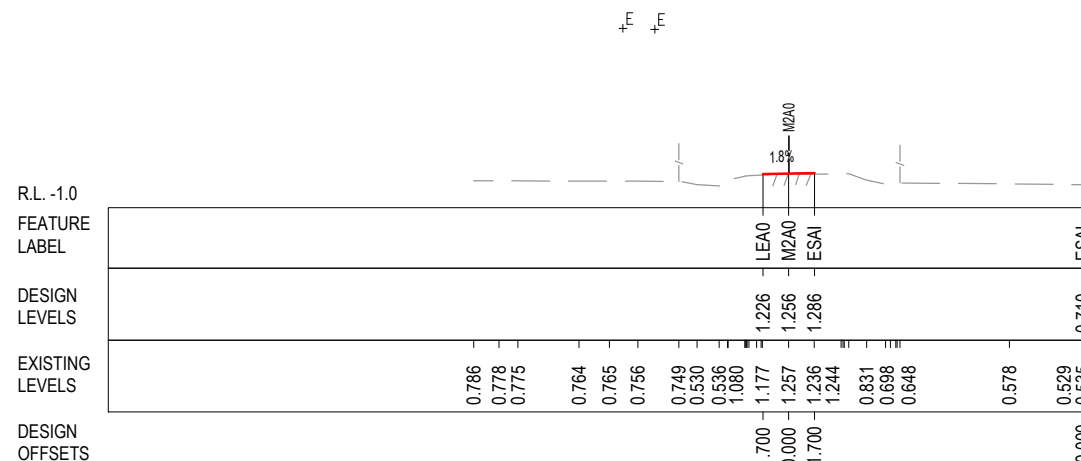
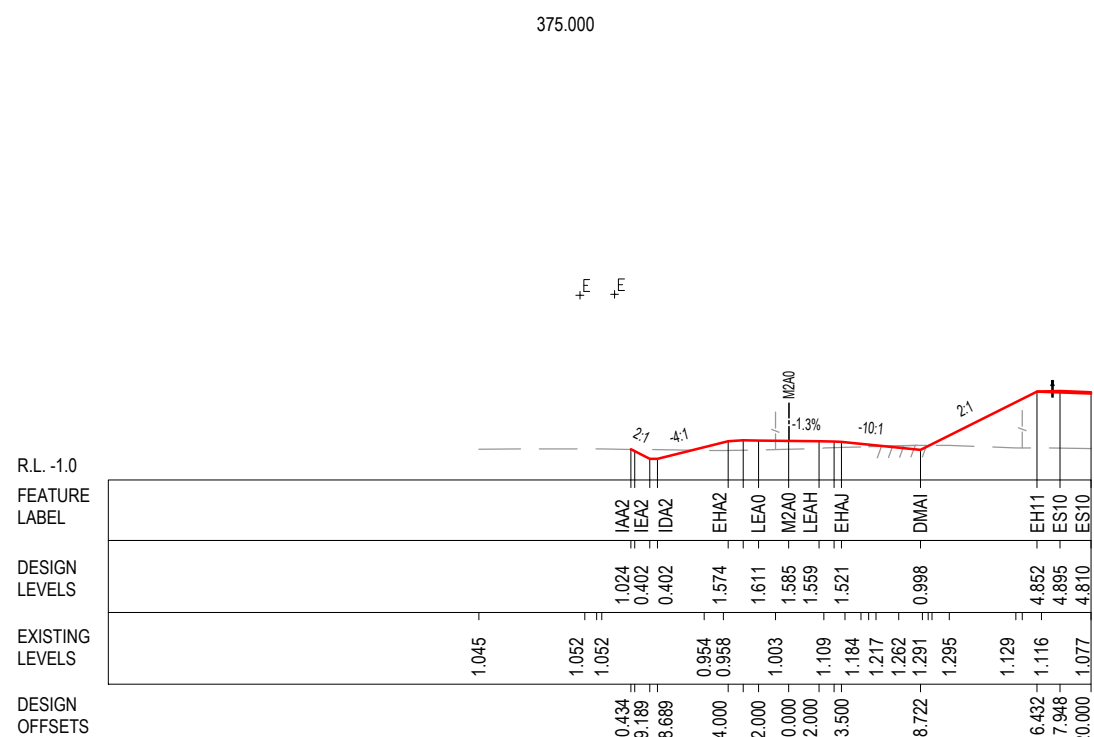
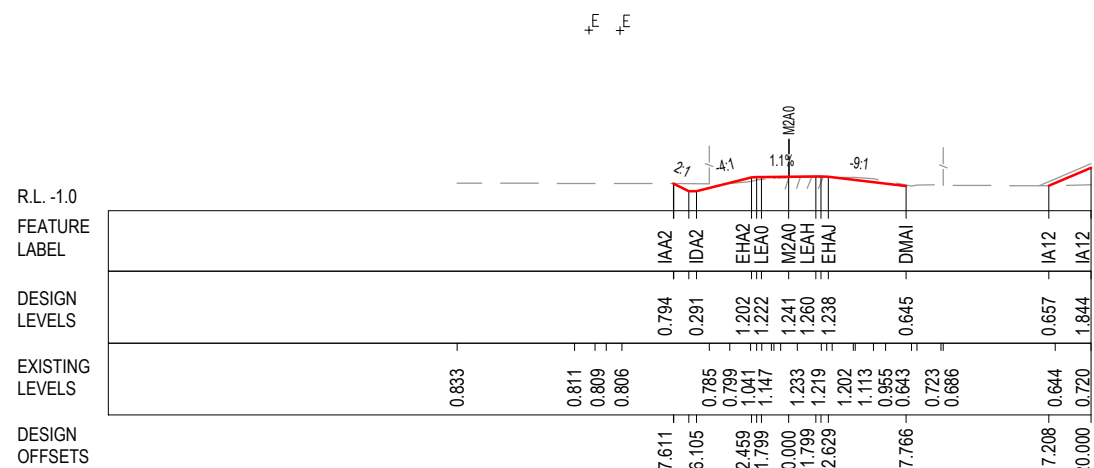
ACCEPTED FOR CONSTRUCTION

***Disclaimer:** This information is to be used only for the purpose of inspecting fixing or varying road levels in accordance with Part 3 of the Roads Act 1993. In some locations the road configuration has been refined without impacting the road level.

DESIGN LOT CODE B-81-RA-01		DESIGN MODEL FILE(S) USED FOR DOCUMENTATION OF THIS DRAWING W2B-ABJ-B-RA-MOD-09001_WEEK_53		PLOT DATE / TIME 19/12/16 9:23:24 AM James Terpening		PLOT BY		CLIENT		CLARENCE VALLEY COUNCIL HW10 - PACIFIC HIGHWAY UPGRADE MACLEAN TO DEVILS PULPIT PORTION B CONTROL LINE M2A0 CROSS SECTIONS RA01		A3
AMENDMENT / REVISION DESCRIPTION ISSUED FOR CONSTRUCTION		VWR No. APPROVAL D.G.		DRAWINGS / DESIGN PREPARED BY		TITLE		NSW GOVERNMENT Transport Roads & Maritime Services		RMS REGISTRATION No. DS2016/000619		PART 1
SCALE ON A3 SIZE DRAWING 0 5 10 15 20 25 SCALE 1:500m		CO-ORDINATE SYSTEM MGA ZONE 56		HEIGHT DATUM AHD		ARCADIS Beca ABJV		DRAWN DANIEL BEGOS 16.12.16		ISSUE STATUS ISSUED FOR CONSTRUCTION		SHEET No. 03 of 04
						DESIGN CHECK CRAIG DUNNINGHAM 16.12.16		PREPARED FOR PACIFIC HIGHWAY OFFICE		EDMS No. SF2015/118045		ISSUE A
						DESIGN ANDREW FRITH 16.12.16				SHEET No. RA-B-17203		
						DESIGN CHECK RICHARD NOBLE 16.12.16						
						DESIGN MNGR DAVID GREY 16.12.16						
						PROJECT MNGR GREG RIORDAN 16.12.16						

MAY BE INCOMPLETE IF COPIED

C:\Projectwise\W2B\Working\Drawings_RA01\W2B-ABJ-B-RA-DRG-17204.dwg
1: ON A3 SIZE ORIGINAL



NOTES

1. THE PRELOAD SURFACE AS SHOWN ON THE CROSS SECTIONS IS BASED ON THE DESIGN PRELOAD LEVELS AT THE TIME THE PRELOAD MATERIAL WAS PLACED. SOME SETTLEMENT IS EXPECTED TO HAVE OCCURRED THROUGH THESE ZONES AND AS SUCH THE EXISTING LEVELS OF THE PRELOAD SURFACE ARE EXPECTED TO BE LOWER THAN SHOWN. THE CONTRACTOR SHALL CONFIRM ALL EXISTING PRE-LOAD LEVELS ON SITE PRIOR TO CONSTRUCTION.

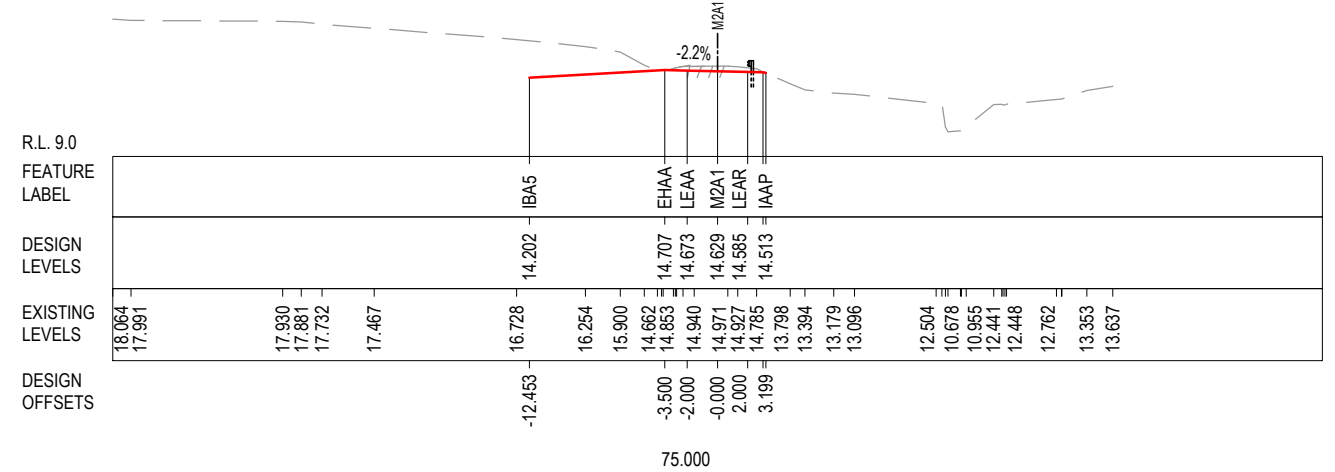
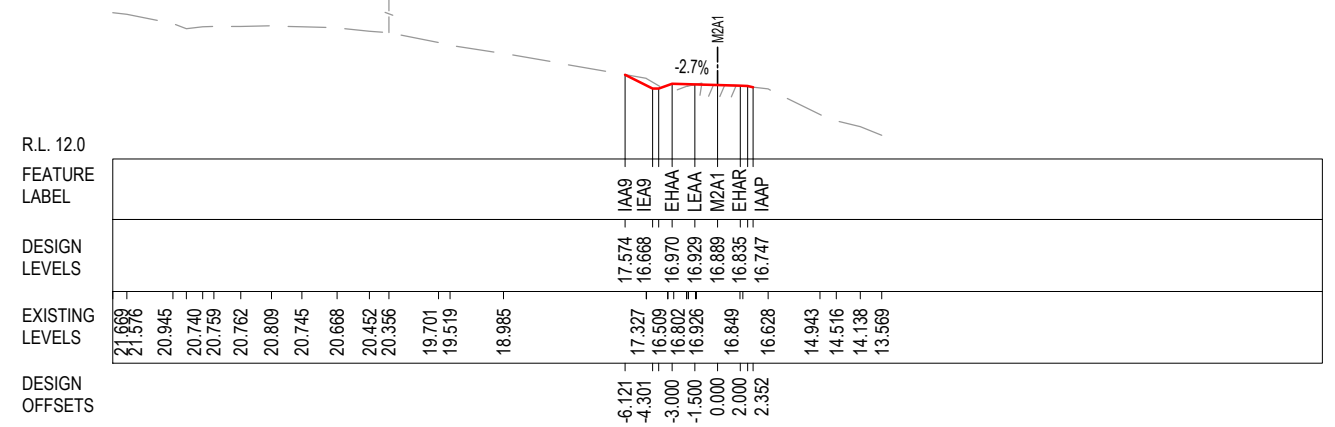
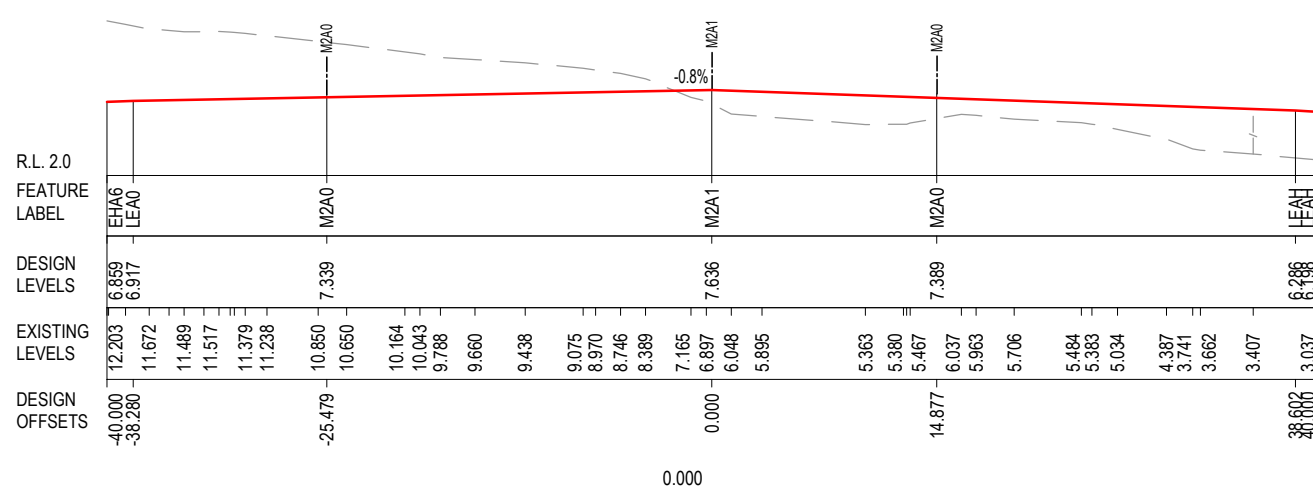
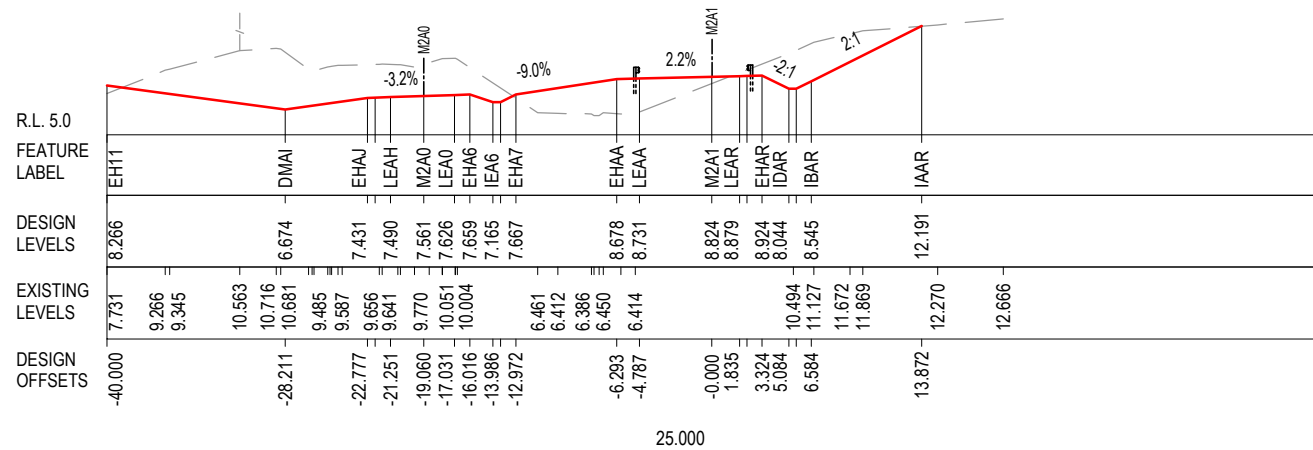
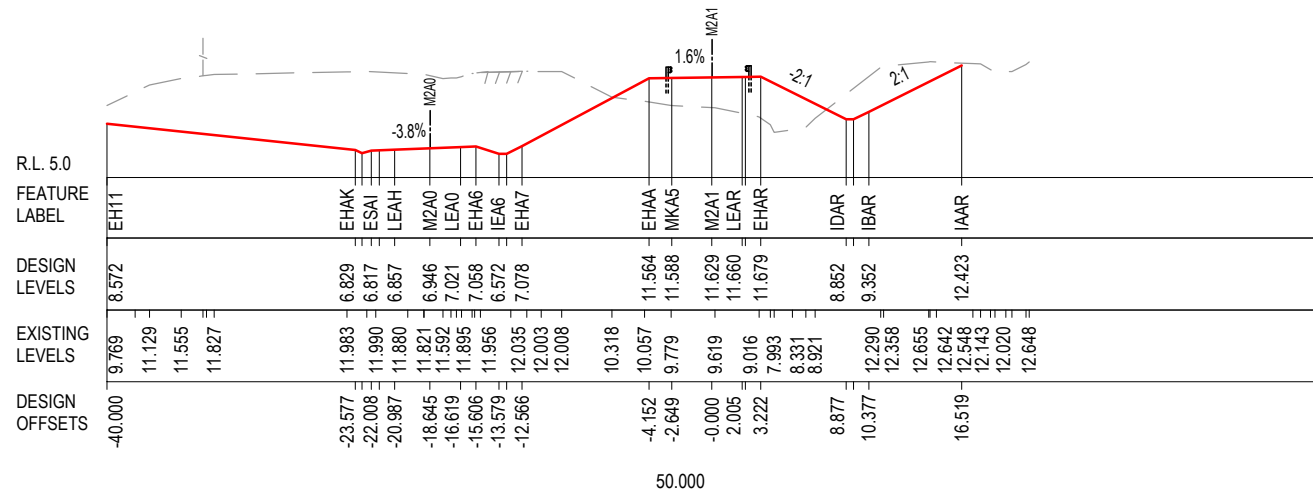
LEGEND	
PRELOAD DESIGN SURFACE	———
EARLY WORKS DESIGN	- - - - -
LANDSCAPE MOUND SURFACE	—————
EXISTING SURFACE	—————

ACCEPTED FOR CONSTRUCTION

***Disclaimer:** This information is to be used only for the purpose of inspecting fixing or varying road levels in accordance with Part 3 of the Roads Act 1993. In some locations the road configuration has been refined without impacting the road level.

DESIGN LOT CODE B-81-RA-01	DESIGN MODEL FILE(S) USED FOR DOCUMENTATION OF THIS DRAWING W2B-ABJ-B-RA-MOD-09001_WEEK_53	PLOT DATE / TIME 19/12/16 9:23:27 AM James Terpening	PLOT BY James Terpening	CLIENT CLARENCE VALLEY COUNCIL HW10 - PACIFIC HIGHWAY UPGRADE MACLEAN TO DEVILS PULPIT PORTION B CONTROL LINE M2A0 CROSS SECTIONS RA01	A3
AMENDMENT / REVISION DESCRIPTION ISSUED FOR CONSTRUCTION	WVR No. APPROVAL D.G.	SCALES ON A3 SIZE DRAWING 0 5 10 15 20 25 SCALE 1:500m	DRAWINGS / DESIGN PREPARED BY ARCADIS Beca	NSW GOVERNMENT Transport Roads & Maritime Services	RMS REGISTRATION No. DS2016/000619
	CO-ORDINATE SYSTEM MGA ZONE 56	HEIGHT DATUM AHD	TITLE DRAWN DRG CHECK DESIGN DESIGN CHECK DESIGN MNGR PROJECT MNGR	NAME DANIEL BEGOS CRAIG DUNNINGHAM ANDREW FRITH RICHARD NOBLE DAVID GREY GREG RIORDAN	DATE 16.12.16 16.12.16 16.12.16 16.12.16 16.12.16 16.12.16
			PREPARED FOR PACIFIC HIGHWAY OFFICE	ISSUE STATUS ISSUED FOR CONSTRUCTION	EDMS No. SF2015/118045
				SHEET No. RA-B-17204	PART 1 ISSUE A

MAY BE INCOMPLETE IF COPIED
 C:\Project\wise\W2B\Working_Drawings_RA01\W2B-ABJ-B-RA-DRG-17205.dwg
 11 ON A3 SIZE ORIGINAL



NOTES

1. THE PRELOAD SURFACE AS SHOWN ON THE CROSS SECTIONS IS BASED ON THE DESIGN PRELOAD LEVELS AT THE TIME THE PRELOAD MATERIAL WAS PLACED. SOME SETTLEMENT IS EXPECTED TO HAVE OCCURRED THROUGH THESE ZONES AND AS SUCH THE EXISTING LEVELS OF THE PRELOAD SURFACE ARE EXPECTED TO BE LOWER THAN SHOWN. THE CONTRACTOR SHALL CONFIRM ALL EXISTING PRE-LOAD LEVELS ON SITE PRIOR TO CONSTRUCTION.

LEGEND	
PRELOAD DESIGN SURFACE	—
EARLY WORKS DESIGN	- - - - -
LANDSCAPE MOUND SURFACE	—
EXISTING SURFACE	- - - - -

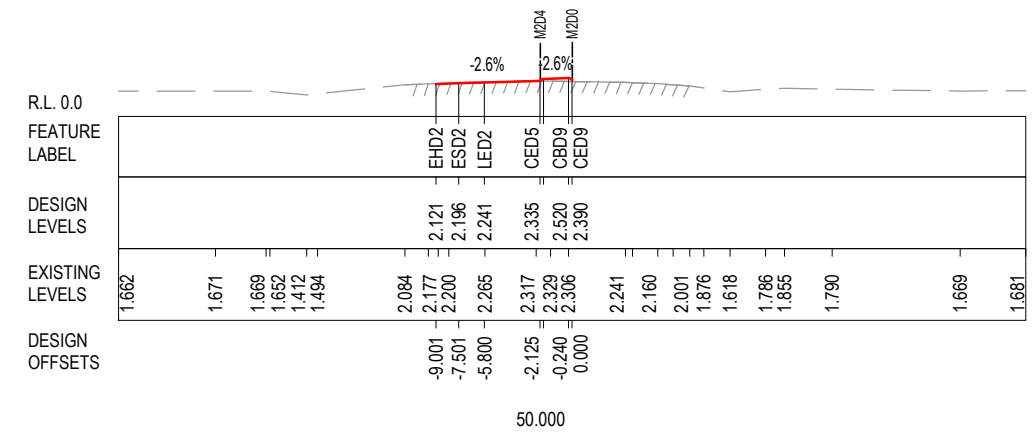
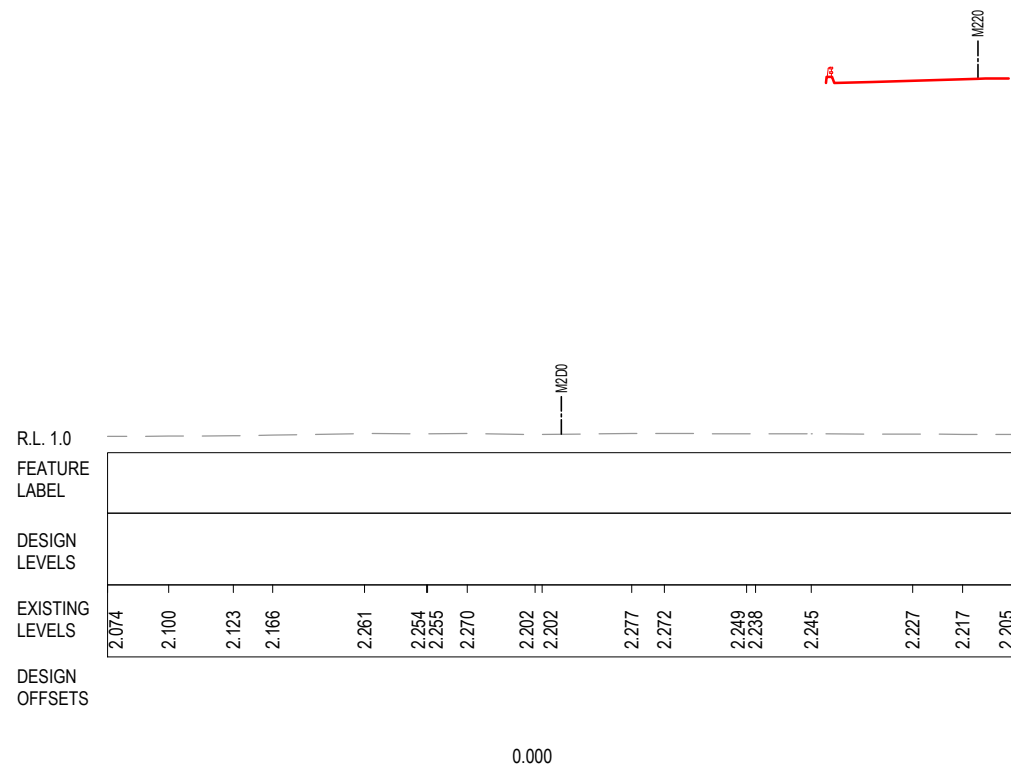
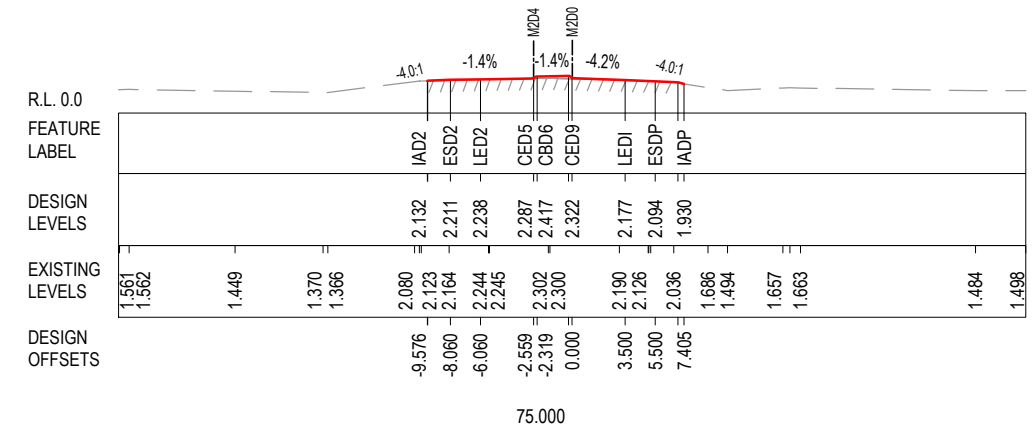
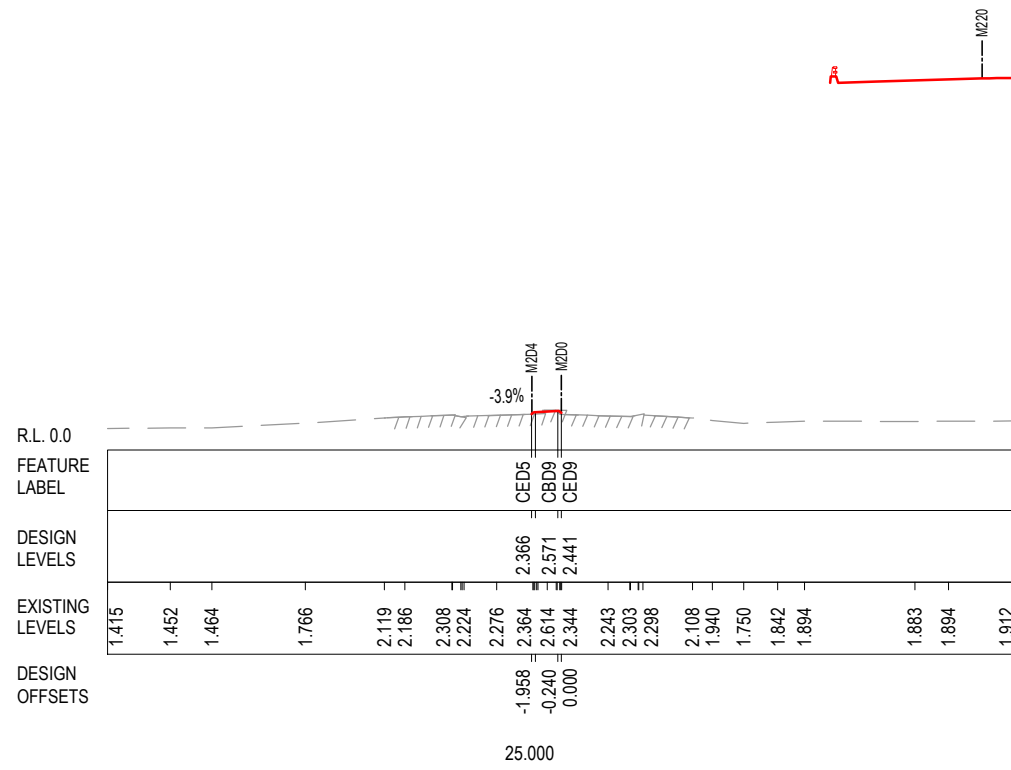
ACCEPTED FOR CONSTRUCTION

*Disclaimer: This information is to be used only for the purpose of inspecting fixing or varying road levels in accordance with Part 3 of the Roads Act 1993. In some locations the road configuration has been refined without impacting the road level.

DESIGN LOT CODE B-81-RA-01		DESIGN MODEL FILE(S) USED FOR DOCUMENTATION OF THIS DRAWING W2B-ABJ-B-RA-MOD-09001_WEEK_53		PLOT DATE / TIME 19/12/16 9:23:29 AM James Terpening		PLOT BY		CLIENT		CLARENCE VALLEY COUNCIL HW10 - PACIFIC HIGHWAY UPGRADE MACLEAN TO DEVILS PULPIT PORTION B CONTROL LINE M2A1 CROSS SECTIONS RA01		A3
AMENDMENT / REVISION DESCRIPTION ISSUED FOR CONSTRUCTION		VWR No. APPROVAL D.G.		SCALES ON A3 SIZE DRAWING 0 5 10 15 20 25 SCALE 1:500m		DRAWINGS / DESIGN PREPARED BY		TITLE		RMS REGISTRATION No. DS2016/000619		PART 1
				CO-ORDINATE SYSTEM MGA ZONE 56		HEIGHT DATUM AHD		DRAWN DANIEL BEGOS 16.12.16		SHEET No. SF2015/118045 RA-B-17205		ISSUE A
				DESIGN CHECK RICHARD NOBLE 16.12.16		DESIGN MNGR DAVID GREY 16.12.16		PROJECT MNGR GREG RIORDAN 16.12.16		PREPARED FOR PACIFIC HIGHWAY OFFICE		© Roads and Maritime Services



MAY BE INCOMPLETE IF COPIED
C:\Project\wise\W2B\Working_Drawings_RA01\W2B-ABJ-B-RA-DRG-17206.dwg
11 ON A3 SIZE ORIGINAL



***Disclaimer:** This information is to be used only for the purpose of inspecting fixing or varying road levels in accordance with Part 3 of the Roads Act 1993. In some locations the road configuration has been refined without impacting the road level.

NOTES

1. THE PRELOAD SURFACE AS SHOWN ON THE CROSS SECTIONS IS BASED ON THE DESIGN PRELOAD LEVELS AT THE TIME THE PRELOAD MATERIAL WAS PLACED. SOME SETTLEMENT IS EXPECTED TO HAVE OCCURRED THROUGH THESE ZONES AND AS SUCH THE EXISTING LEVELS OF THE PRELOAD SURFACE ARE EXPECTED TO BE LOWER THAN SHOWN. THE CONTRACTOR SHALL CONFIRM ALL EXISTING PRE-LOAD LEVELS ON SITE PRIOR TO CONSTRUCTION.

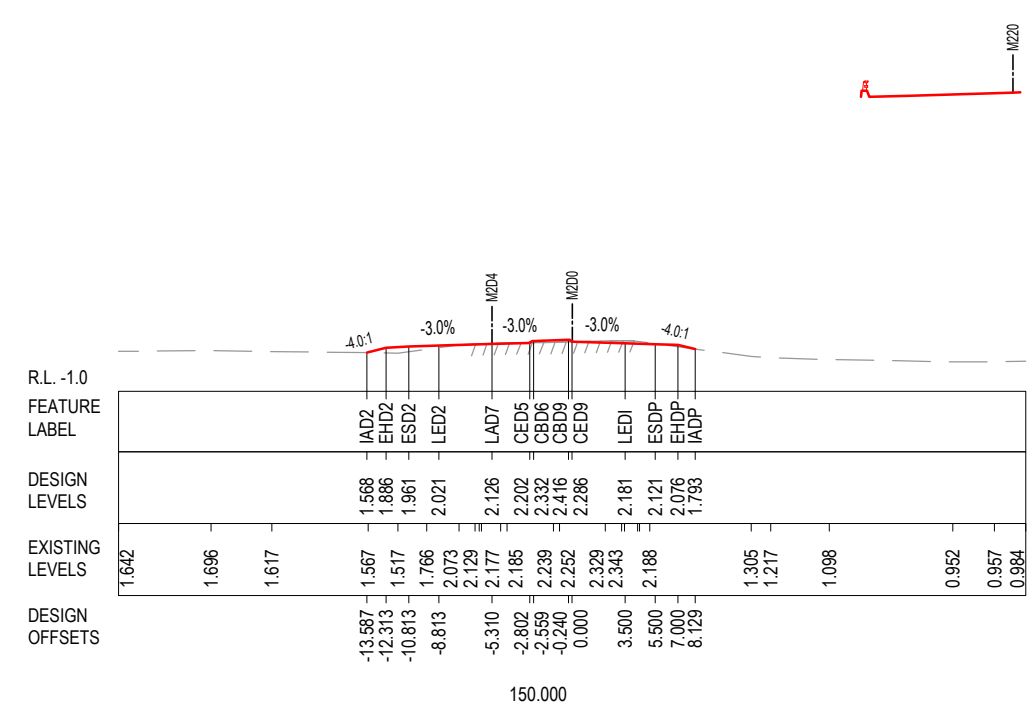
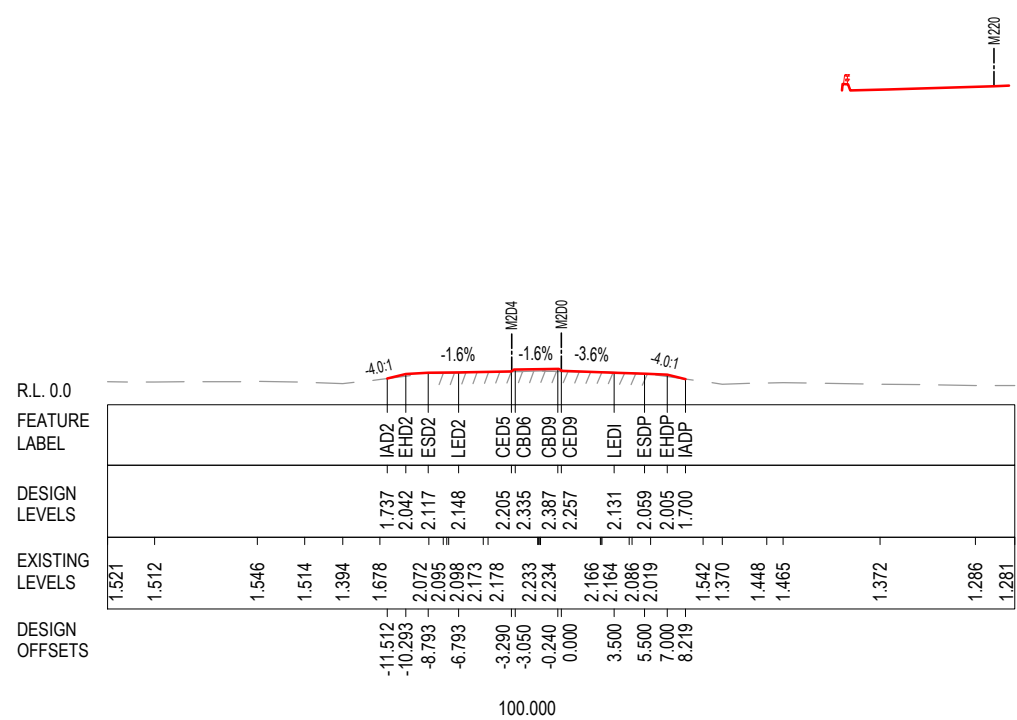
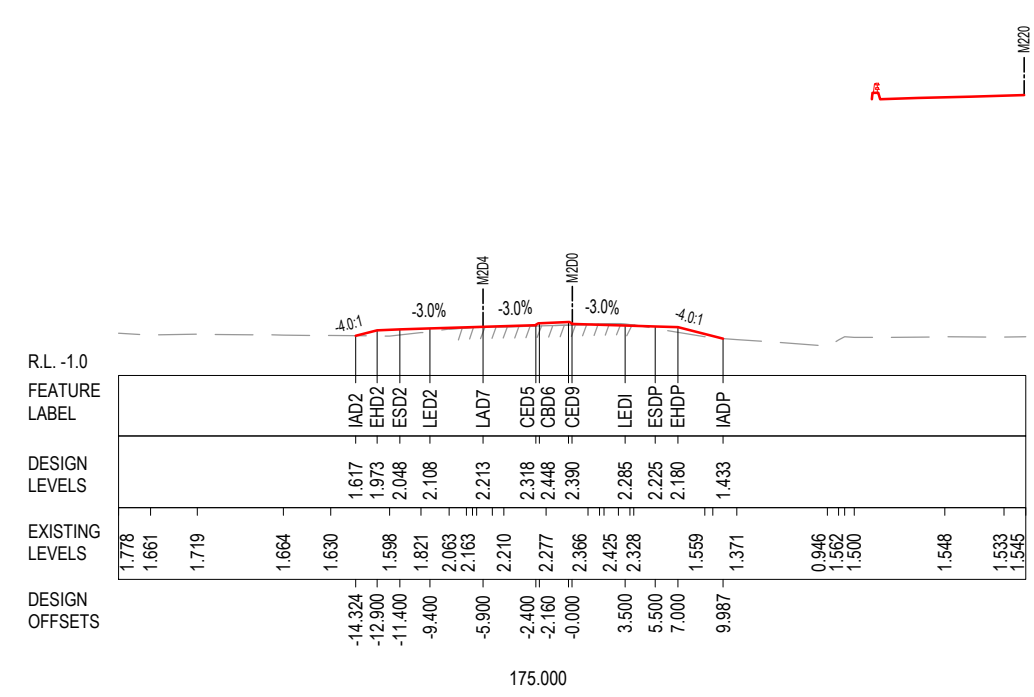
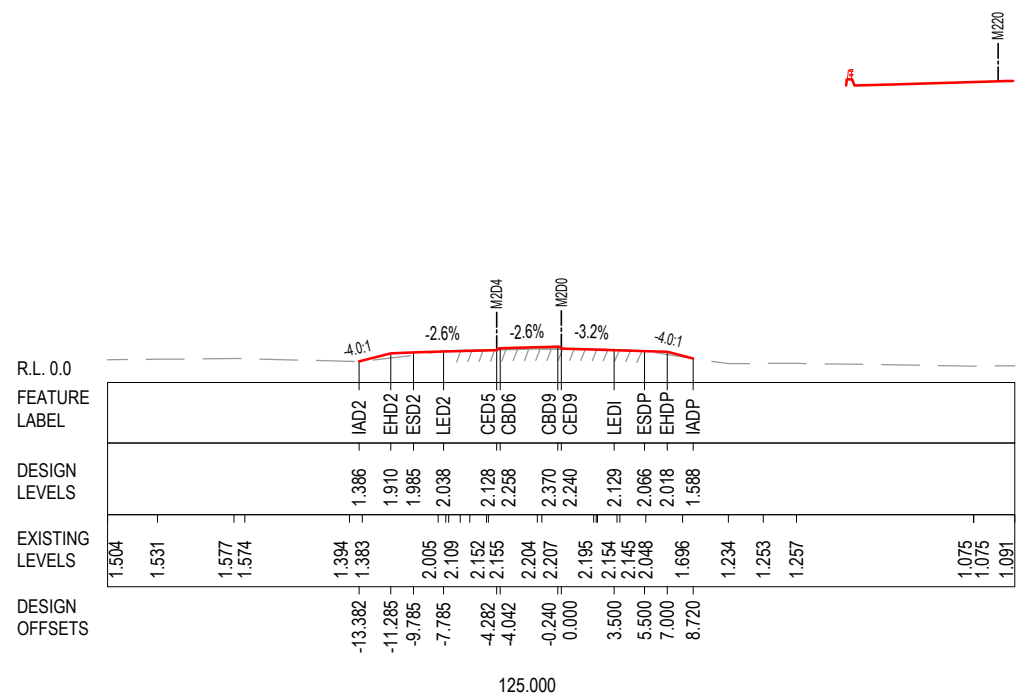
LEGEND	
PRELOAD DESIGN SURFACE	—
EARLY WORKS DESIGN	- - - - -
LANDSCAPE MOUND SURFACE	—
EXISTING SURFACE	- - - - -

ACCEPTED FOR CONSTRUCTION

	DESIGN LOT CODE B-81-RA-01	DESIGN MODEL FILE(S) USED FOR DOCUMENTATION OF THIS DRAWING W2B-ABJ-B-RA-MOD-09001_WEEK_53	PLOT DATE / TIME 19/12/16 9:23:32 AM James Terpening
AMENDMENT / REVISION DESCRIPTION ISSUED FOR CONSTRUCTION	WVR No. APPROVAL D.G.	SCALES ON A3 SIZE DRAWING 0 5 10 15 20 25 SCALE 1:500m	DRAWINGS / DESIGN PREPARED BY ARCADIS Beca
		CO-ORDINATE SYSTEM MGA ZONE 56	HEIGHT DATUM AHD
			TITLE DRAWN DRG CHECK DESIGN DESIGN CHECK DESIGN MNGR PROJECT MNGR
			NAME DANIEL BEGOS CRAIG DUNNINGHAM ANDREW FRITH RICHARD NOBLE DAVID GREY GREG RIORDAN
			DATE 16.12.16 16.12.16 16.12.16 16.12.16 16.12.16 16.12.16
			CLIENT NSW GOVERNMENT Transport Roads & Maritime Services
			PREPARED FOR PACIFIC HIGHWAY OFFICE
			CLARENCE VALLEY COUNCIL HW10 - PACIFIC HIGHWAY UPGRADE MACLEAN TO DEVILS PULPIT PORTION B CONTROL LINE M2D0 CROSS SECTIONS RA01
			RMS REGISTRATION No. DS2016/000619
			ISSUE STATUS ISSUED FOR CONSTRUCTION
			EDMS No. SF2015/118045
			SHEET No. RA-B-17206
			PART 1 ISSUE A

MAY BE INCOMPLETE IF COPIED
 11 ON A3 SIZE ORIGINAL

C:\Project\wise\W2B\Working_Drawings_RA01\W2B-ABJ-B-RA-DRG-17207.dwg



***Disclaimer:** This information is to be used only for the purpose of inspecting fixing or varying road levels in accordance with Part 3 of the Roads Act 1993. In some locations the road configuration has been refined without impacting the road level.

NOTES


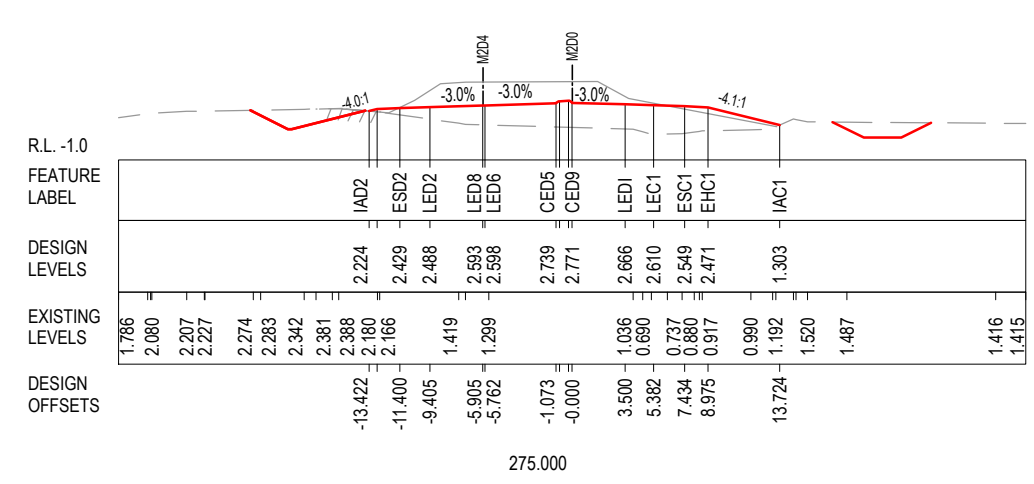
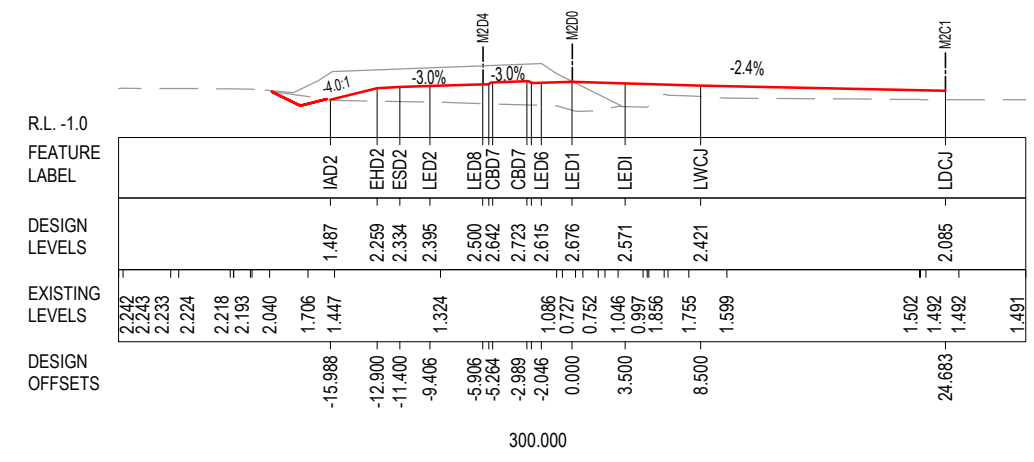
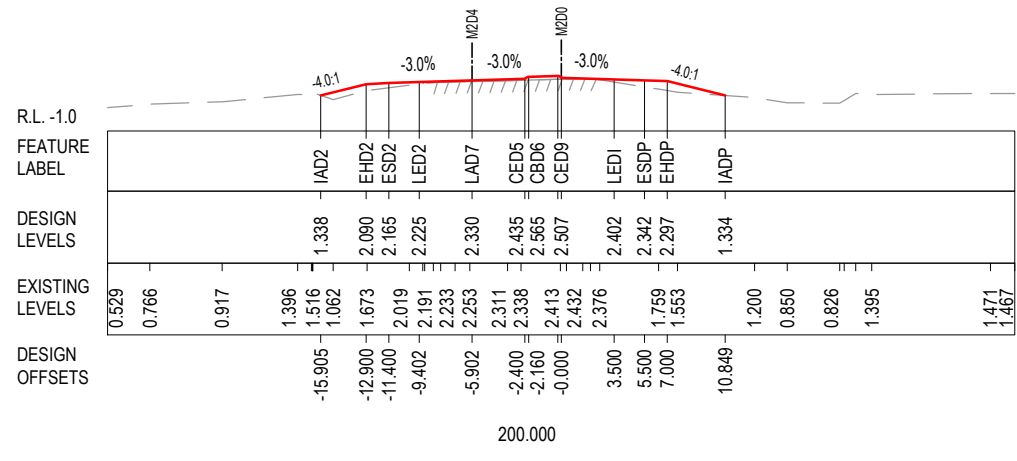
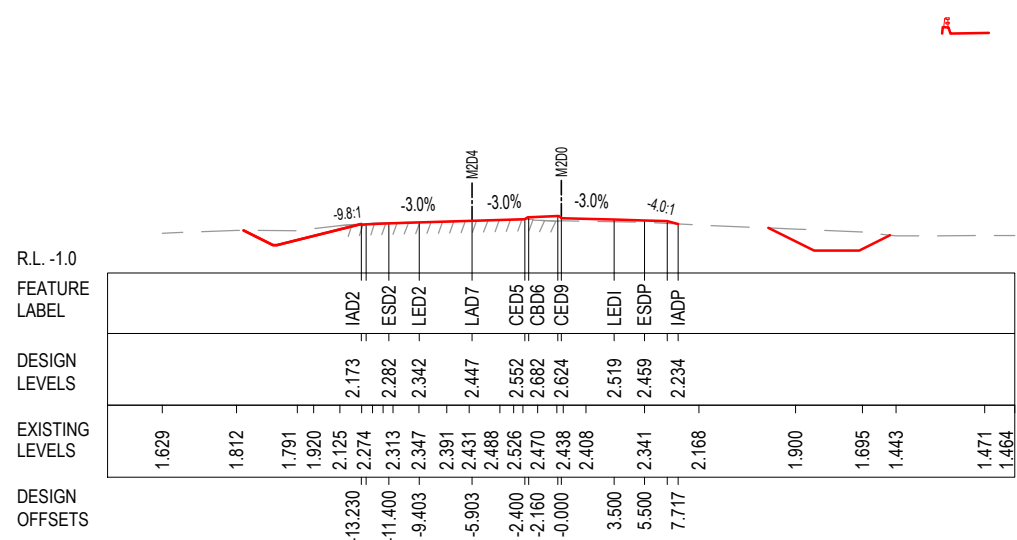
1. THE PRELOAD SURFACE AS SHOWN ON THE CROSS SECTIONS IS BASED ON THE DESIGN PRELOAD LEVELS AT THE TIME THE PRELOAD MATERIAL WAS PLACED. SOME SETTLEMENT IS EXPECTED TO HAVE OCCURRED THROUGH THESE ZONES AND AS SUCH THE EXISTING LEVELS OF THE PRELOAD SURFACE ARE EXPECTED TO BE LOWER THAN SHOWN. THE CONTRACTOR SHALL CONFIRM ALL EXISTING PRE-LOAD LEVELS ON SITE PRIOR TO CONSTRUCTION.

LEGEND	
PRELOAD DESIGN SURFACE	— (solid line)
EARLY WORKS DESIGN	- - - (dashed line)
LANDSCAPE MOUND SURFACE	— (solid line)
EXISTING SURFACE	- - - (dashed line)

ACCEPTED FOR CONSTRUCTION

DESIGN LOT CODE B-81-RA-01		DESIGN MODEL FILE(S) USED FOR DOCUMENTATION OF THIS DRAWING W2B-ABJ-B-RA-MOD-09001_WEEK_53		PLOT DATE / TIME 19/12/16 9:23:35 AM James Terpening		PLOT BY		CLIENT		CLARENCE VALLEY COUNCIL HW10 - PACIFIC HIGHWAY UPGRADE MACLEAN TO DEVILS PULPIT PORTION B CONTROL LINE M2D0 CROSS SECTIONS RA01		A3																												
AMENDMENT / REVISION DESCRIPTION ISSUED FOR CONSTRUCTION		WVR No. APPROVAL D.G.		SCALES ON A3 SIZE DRAWING 0 5 10 15 20 25 SCALE 1:500m		DRAWINGS / DESIGN PREPARED BY				RMS REGISTRATION No. DS2016/000619		PART 1																												
		CO-ORDINATE SYSTEM MGA ZONE 56		HEIGHT DATUM AHD				<table border="1"> <thead> <tr> <th>TITLE</th> <th>NAME</th> <th>DATE</th> </tr> </thead> <tbody> <tr><td>DRAWN</td><td>DANIEL BEGOS</td><td>16.12.16</td></tr> <tr><td>DRG CHECK</td><td>CRAIG DUNNINGHAM</td><td>16.12.16</td></tr> <tr><td>DESIGN</td><td>ANDREW FRITH</td><td>16.12.16</td></tr> <tr><td>DESIGN CHECK</td><td>RICHARD NOBLE</td><td>16.12.16</td></tr> <tr><td>DESIGN MNGR</td><td>DAVID GREY</td><td>16.12.16</td></tr> <tr><td>PROJECT MNGR</td><td>GREG RIORDAN</td><td>16.12.16</td></tr> </tbody> </table>		TITLE	NAME	DATE	DRAWN	DANIEL BEGOS	16.12.16	DRG CHECK	CRAIG DUNNINGHAM	16.12.16	DESIGN	ANDREW FRITH	16.12.16	DESIGN CHECK	RICHARD NOBLE	16.12.16	DESIGN MNGR	DAVID GREY	16.12.16	PROJECT MNGR	GREG RIORDAN	16.12.16	PREPARED FOR PACIFIC HIGHWAY OFFICE		ISSUE STATUS ISSUED FOR CONSTRUCTION		EDMS No. SF2015/118045		SHEET No. RA-B-17207		ISSUE A	
TITLE	NAME	DATE																																						
DRAWN	DANIEL BEGOS	16.12.16																																						
DRG CHECK	CRAIG DUNNINGHAM	16.12.16																																						
DESIGN	ANDREW FRITH	16.12.16																																						
DESIGN CHECK	RICHARD NOBLE	16.12.16																																						
DESIGN MNGR	DAVID GREY	16.12.16																																						
PROJECT MNGR	GREG RIORDAN	16.12.16																																						

MAY BE INCOMPLETE IF COPIED
 C:\Project\wise\W2B\Working\Drawings_RA01\W2B-ABJ-B-RA-DRG-17208.dwg
 11 ON A3 SIZE ORIGINAL



NOTES

1. THE PRELOAD SURFACE AS SHOWN ON THE CROSS SECTIONS IS BASED ON THE DESIGN PRELOAD LEVELS AT THE TIME THE PRELOAD MATERIAL WAS PLACED. SOME SETTLEMENT IS EXPECTED TO HAVE OCCURRED THROUGH THESE ZONES AND AS SUCH THE EXISTING LEVELS OF THE PRELOAD SURFACE ARE EXPECTED TO BE LOWER THAN SHOWN. THE CONTRACTOR SHALL CONFIRM ALL EXISTING PRE-LOAD LEVELS ON SITE PRIOR TO CONSTRUCTION.

LEGEND

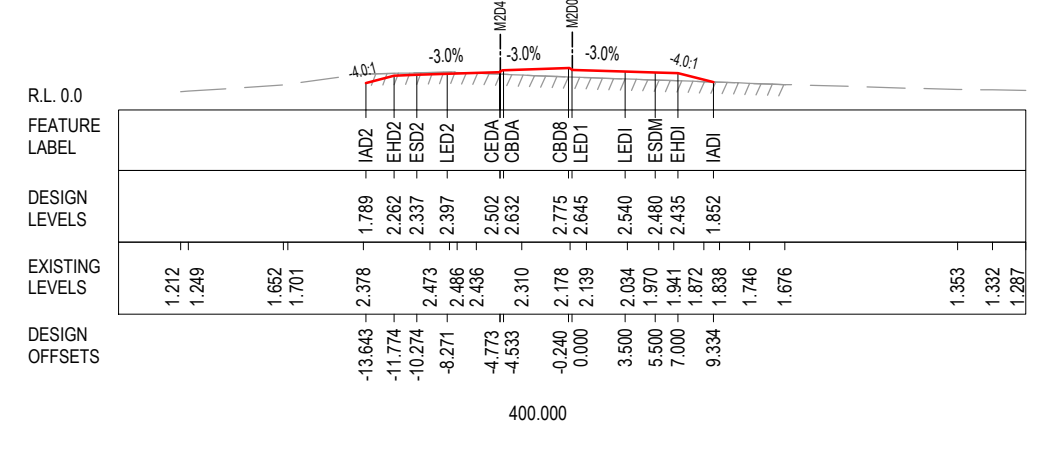
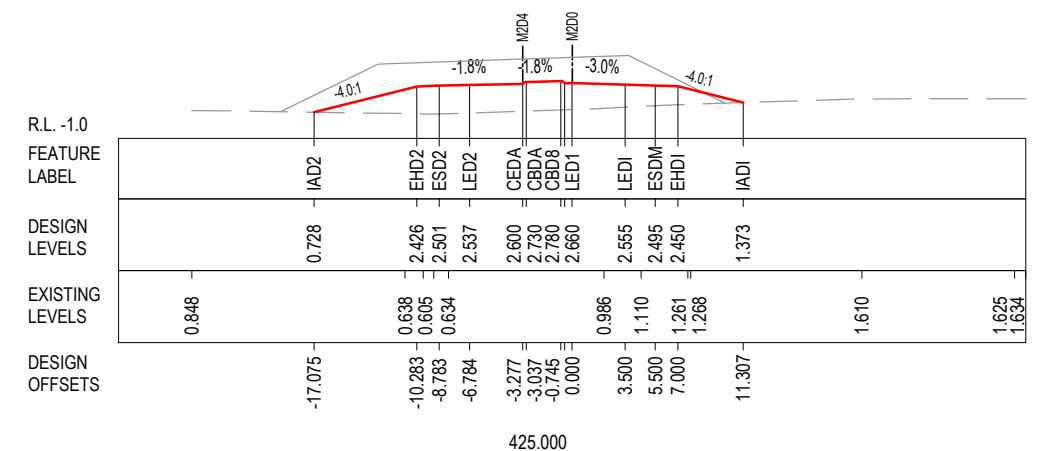
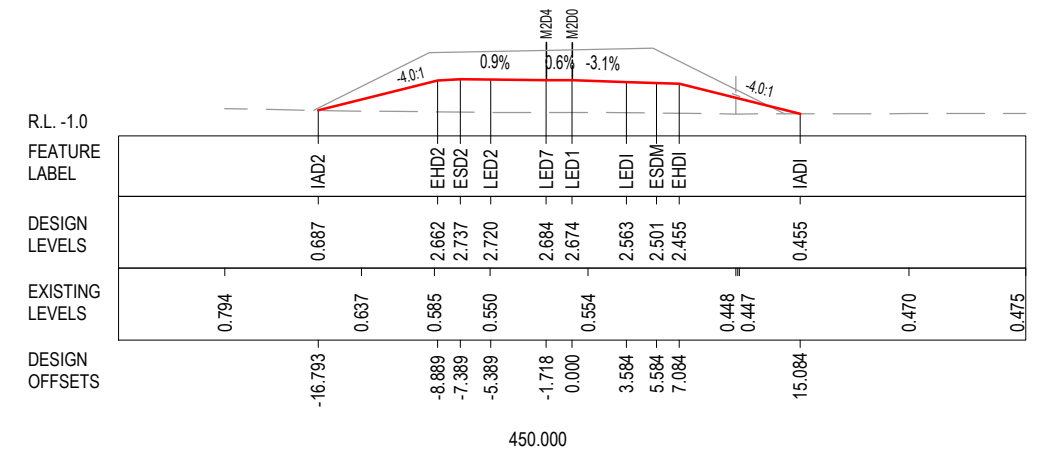
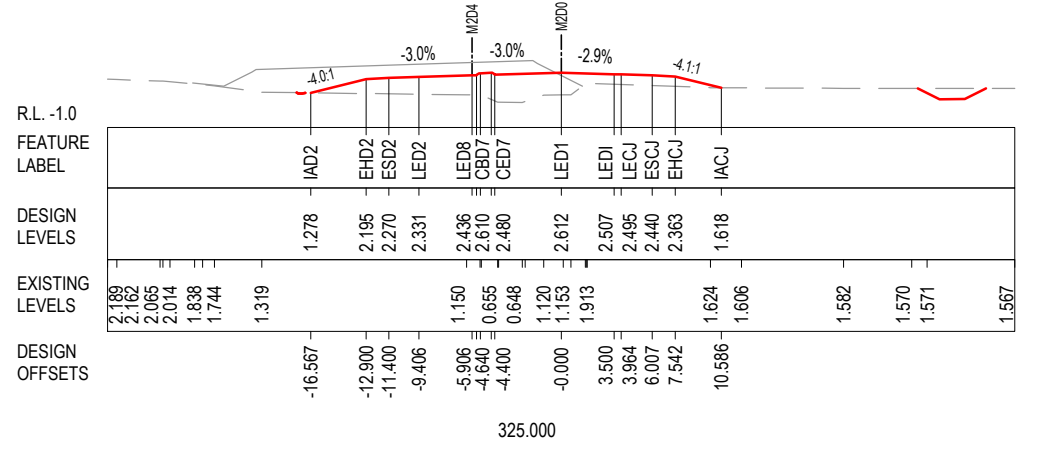
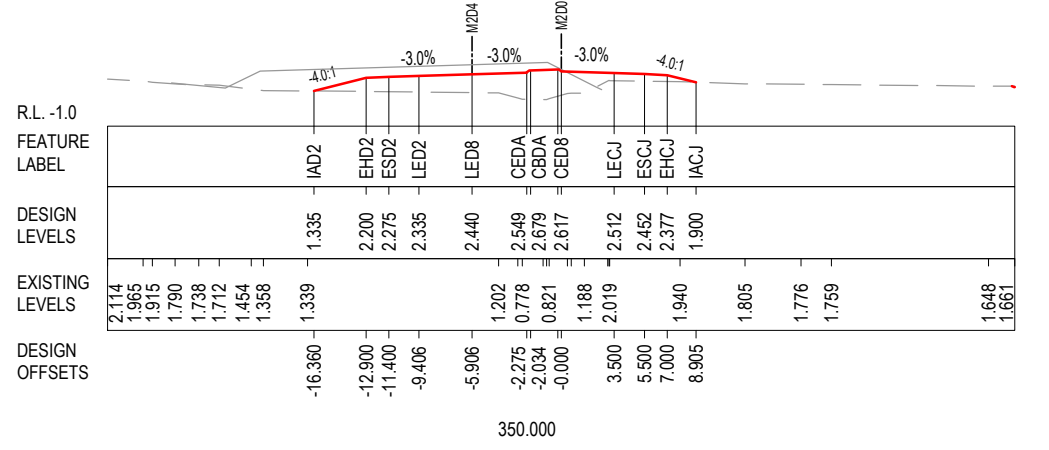
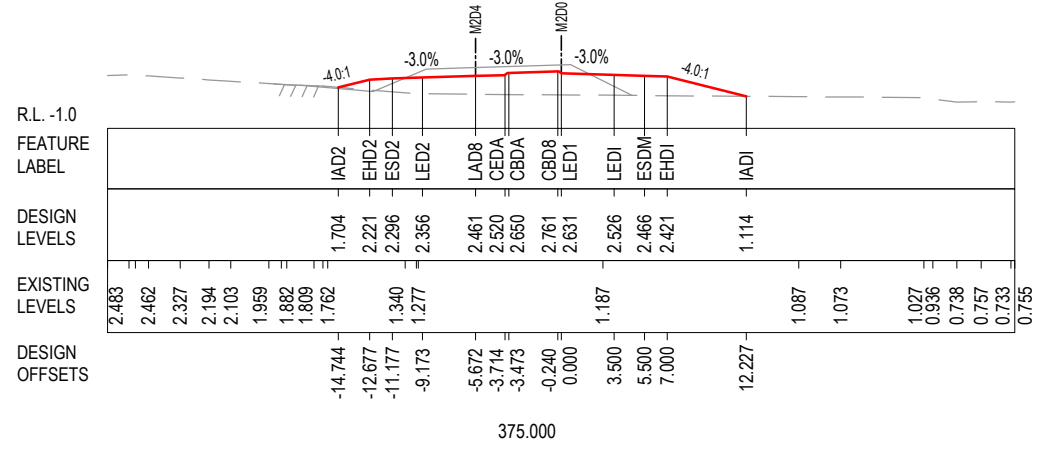
- PRELOAD DESIGN SURFACE
- EARLY WORKS DESIGN
- LANDSCAPE MOUND SURFACE
- EXISTING SURFACE

ACCEPTED FOR CONSTRUCTION

***Disclaimer:** This information is to be used only for the purpose of inspecting fixing or varying road levels in accordance with Part 3 of the Roads Act 1993. In some locations the road configuration has been refined without impacting the road level.

DESIGN LOT CODE B-81-RA-01	DESIGN MODEL FILE(S) USED FOR DOCUMENTATION OF THIS DRAWING W2B-ABJ-B-RA-MOD-09001_WEEK_53	PLOT DATE / TIME 19/12/16 9:23:37 AM James Terpening	PLOT BY	CLIENT	CLARENCE VALLEY COUNCIL HW10 - PACIFIC HIGHWAY UPGRADE MACLEAN TO DEVILS PULPIT PORTION B CONTROL LINE M2D0 CROSS SECTIONS RA01	A3
AMENDMENT / REVISION DESCRIPTION ISSUED FOR CONSTRUCTION	WVR No. APPROVAL D.G.	SCALES ON A3 SIZE DRAWING 0 5 10 15 20 25 SCALE 1:500m	DRAWINGS / DESIGN PREPARED BY	TITLE	NSW Transport Roads & Maritime Services	RMS REGISTRATION No. DS2016/000619
		CO-ORDINATE SYSTEM MGA ZONE 56	ARCADIS Beca	ABJV	PREPARED FOR PACIFIC HIGHWAY OFFICE	SHEET No. 03 of 09
		HEIGHT DATUM AHD			ISSUE STATUS ISSUED FOR CONSTRUCTION	PART 1
					EDMS No. SF2015/118045	ISSUE A
					SHEET No. RA-B-17208	© Roads and Maritime Services

MAY BE INCOMPLETE IF COPIED
 C:\Project\wise\W2B\Working_Drawings_RA01\W2B-ABJ-B-RA-DRG-17209.dwg
 11 ON A3 SIZE ORIGINAL



NOTES

1. THE PRELOAD SURFACE AS SHOWN ON THE CROSS SECTIONS IS BASED ON THE DESIGN PRELOAD LEVELS AT THE TIME THE PRELOAD MATERIAL WAS PLACED. SOME SETTLEMENT IS EXPECTED TO HAVE OCCURRED THROUGH THESE ZONES AND AS SUCH THE EXISTING LEVELS OF THE PRELOAD SURFACE ARE EXPECTED TO BE LOWER THAN SHOWN. THE CONTRACTOR SHALL CONFIRM ALL EXISTING PRE-LOAD LEVELS ON SITE PRIOR TO CONSTRUCTION.

LEGEND

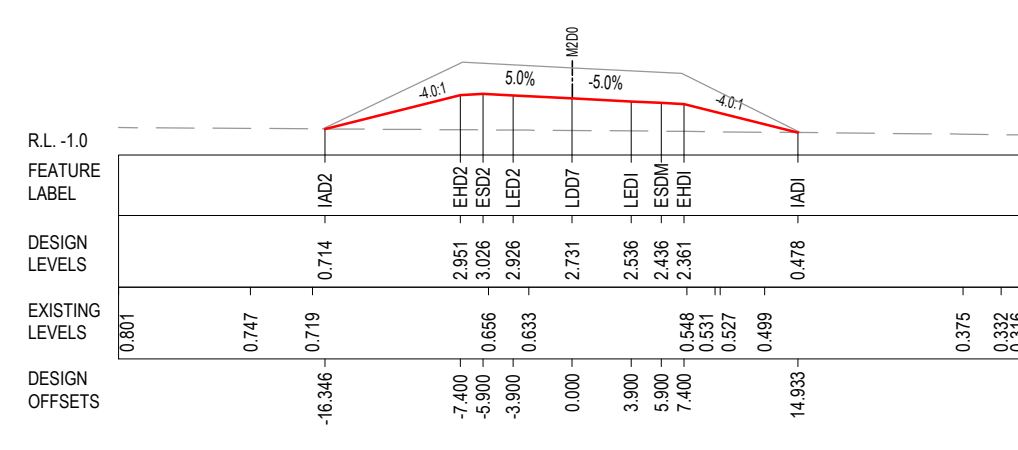
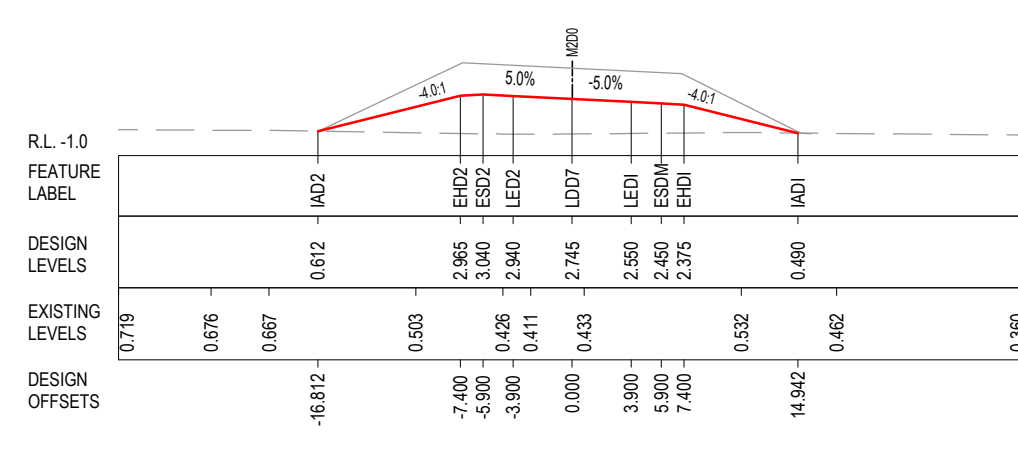
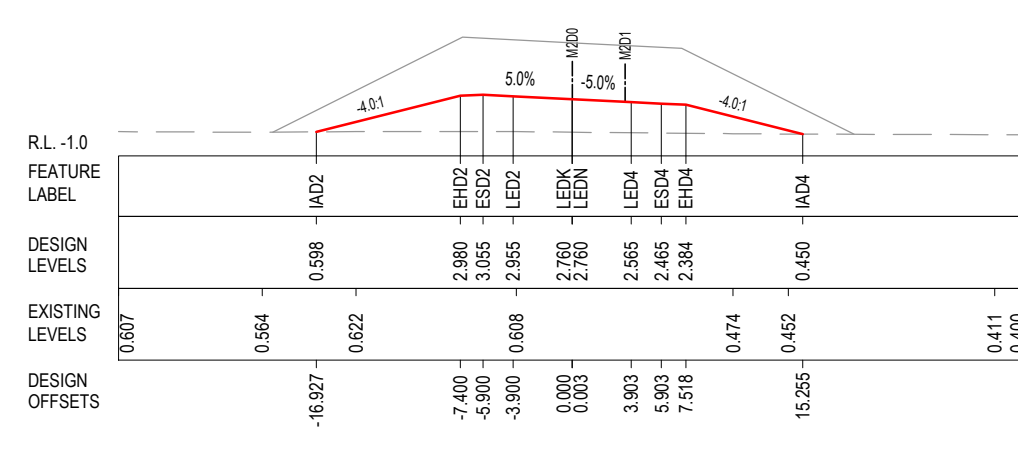
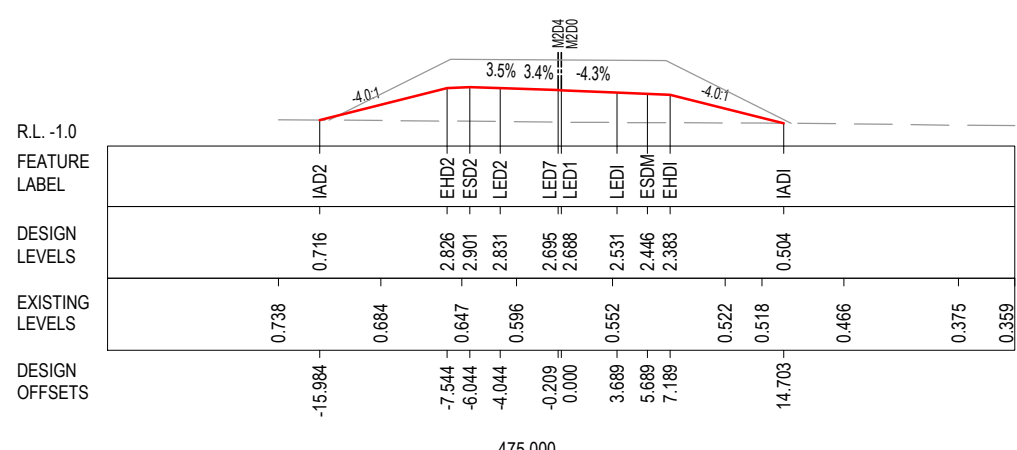
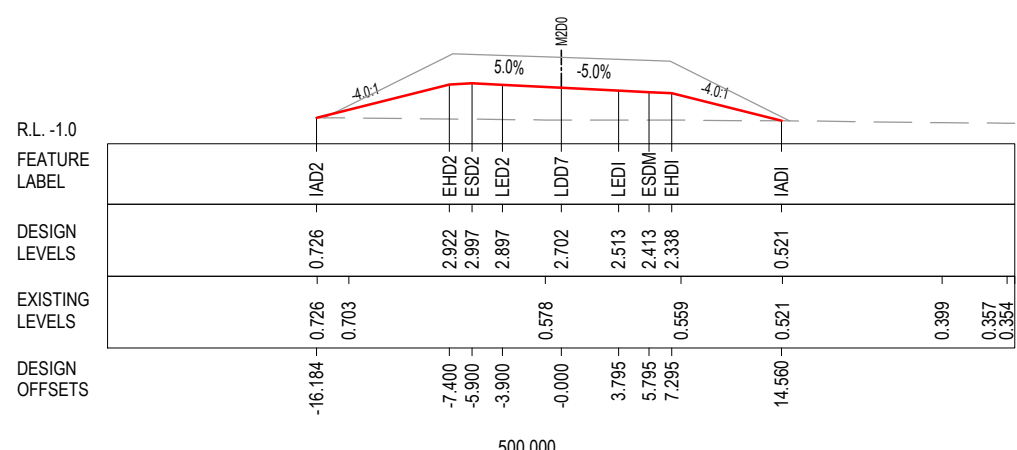
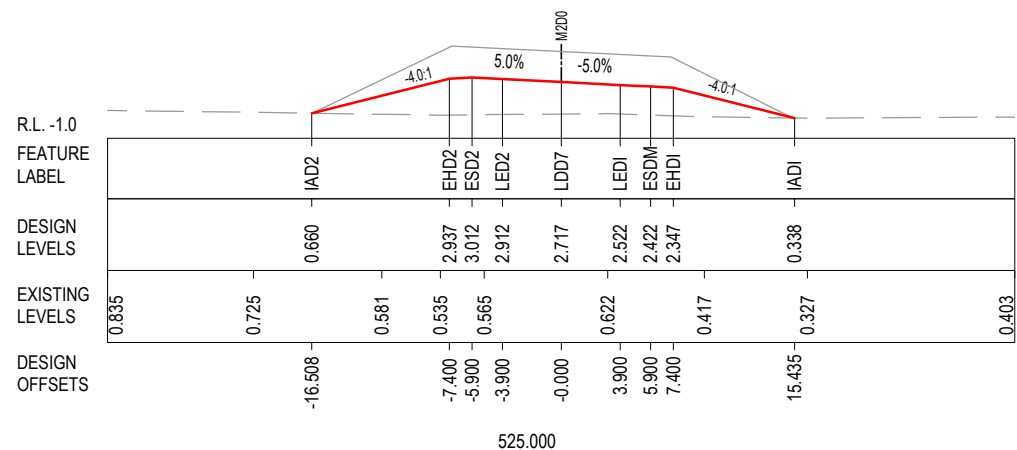
- PRELOAD DESIGN SURFACE (Solid line)
- EARLY WORKS DESIGN (Dashed line)
- LANDSCAPE MOUND SURFACE (Dotted line)
- EXISTING SURFACE (Dash-dot line)

ACCEPTED FOR CONSTRUCTION

*Disclaimer: This information is to be used only for the purpose of inspecting fixing or varying road levels in accordance with Part 3 of the Roads Act 1993. In some locations the road configuration has been refined without impacting the road level.

DESIGN LOT CODE B-81-RA-01	DESIGN MODEL FILE(S) USED FOR DOCUMENTATION OF THIS DRAWING W2B-ABJ-B-RA-MOD-09001_WEEK_53	PLOT DATE / TIME 19/12/16 9:23:40 AM James Terpening	PLOT BY James Terpening	CLIENT CLARENCE VALLEY COUNCIL HW10 - PACIFIC HIGHWAY UPGRADE MACLEAN TO DEVILS PULPIT PORTION B CONTROL LINE M2D0 CROSS SECTIONS RA01	A3
AMENDMENT / REVISION DESCRIPTION ISSUED FOR CONSTRUCTION	WVR No. APPROVAL D.G.	SCALES ON A3 SIZE DRAWING 0 5 10 15 20 25 SCALE 1:500m	DRAWINGS / DESIGN PREPARED BY ARCADIS Beca	TITLE Transport Roads & Maritime Services	RMS REGISTRATION No. DS2016/000619
	CO-ORDINATE SYSTEM MGA ZONE 56	HEIGHT DATUM AHD	DESIGNED BY DANIEL BEGOS CRAIG DUNNINGHAM ANDREW FRITH RICHARD NOBLE DAVID GREY GREG RIORDAN	PREPARED FOR PACIFIC HIGHWAY OFFICE	SHEET No. 04 of 09 PART 1 ISSUE A
					ISSUE STATUS ISSUED FOR CONSTRUCTION
					EDMS No. SF2015/118045
					SHEET No. RA-B-17209

MAY BE INCOMPLETE IF COPIED
 11 ON A3 SIZE ORIGINAL
 C:\Project\wise\W2B\Working_Drawings_RA01\W2B-ABJ-B-RA-MOD-09001-17210.dwg



NOTES

1. THE PRELOAD SURFACE AS SHOWN ON THE CROSS SECTIONS IS BASED ON THE DESIGN PRELOAD LEVELS AT THE TIME THE PRELOAD MATERIAL WAS PLACED. SOME SETTLEMENT IS EXPECTED TO HAVE OCCURRED THROUGH THESE ZONES AND AS SUCH THE EXISTING LEVELS OF THE PRELOAD SURFACE ARE EXPECTED TO BE LOWER THAN SHOWN. THE CONTRACTOR SHALL CONFIRM ALL EXISTING PRE-LOAD LEVELS ON SITE PRIOR TO CONSTRUCTION.

LEGEND	
PRELOAD DESIGN SURFACE	—
EARLY WORKS DESIGN	- - - - -
LANDSCAPE MOUND SURFACE	—
EXISTING SURFACE	- - - - -

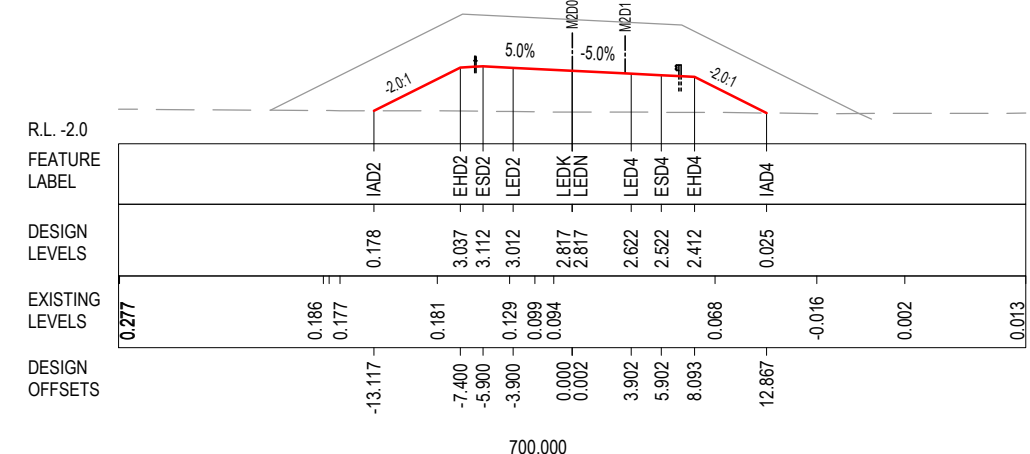
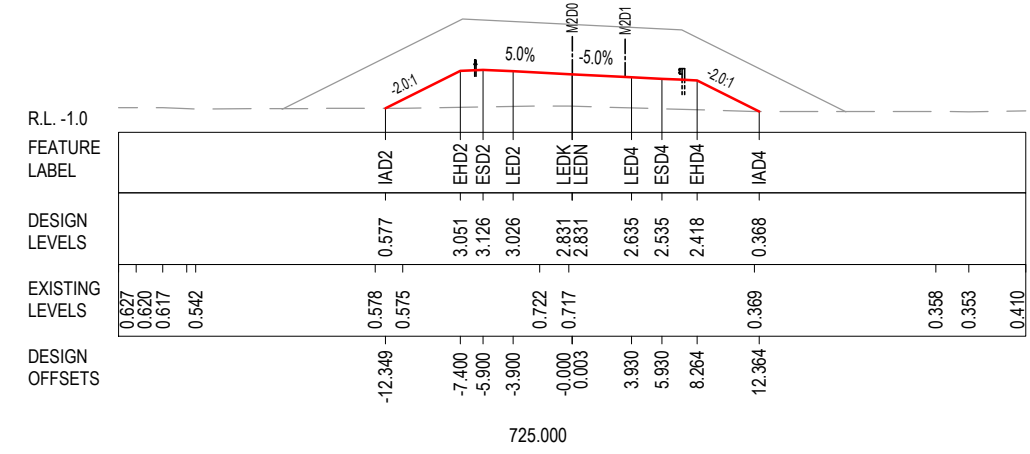
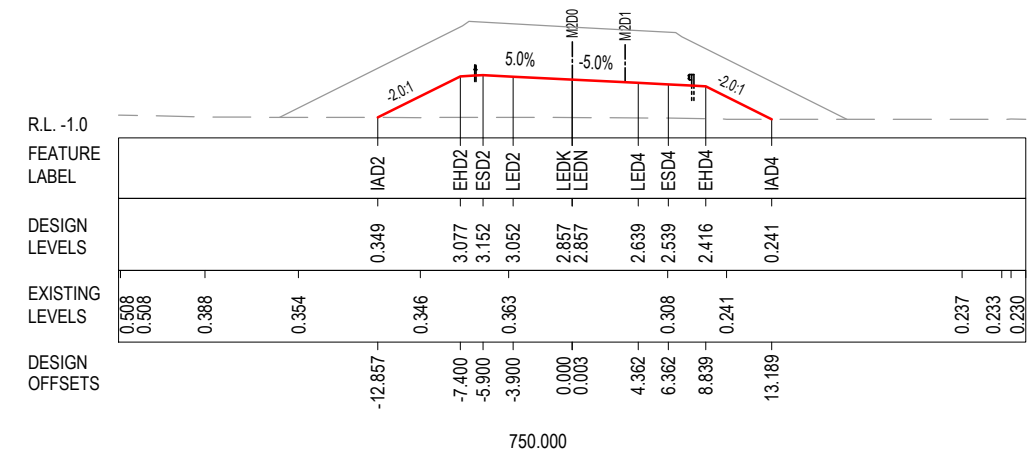
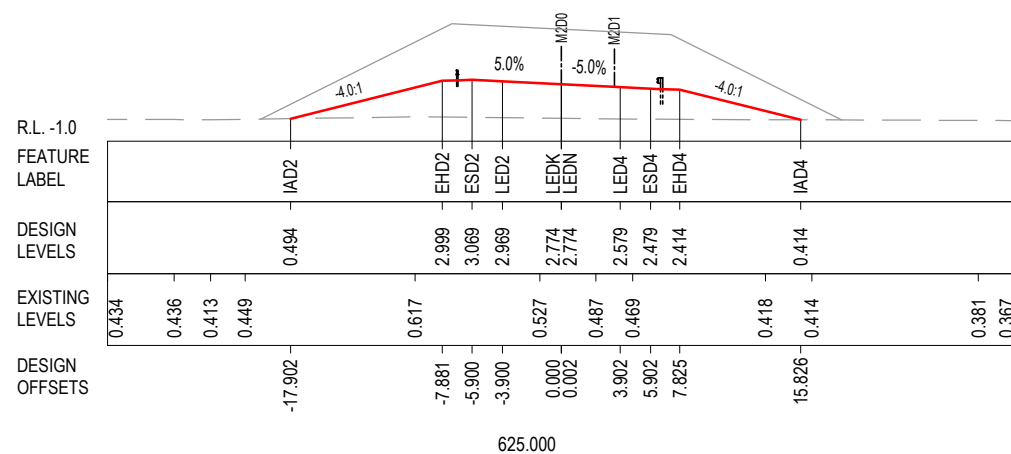
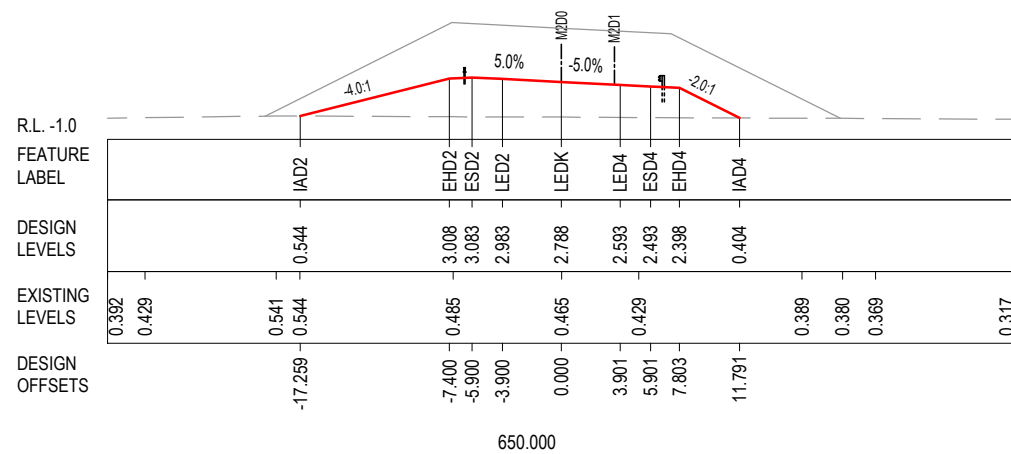
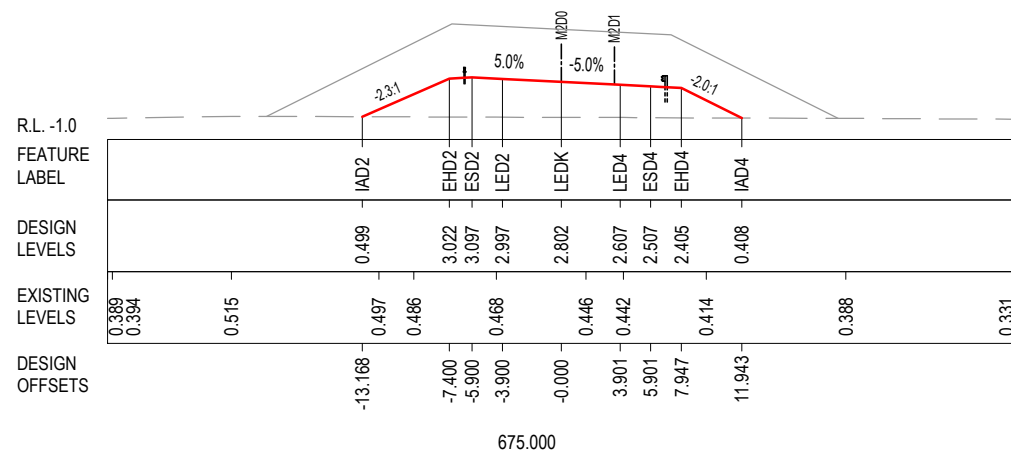
ACCEPTED FOR CONSTRUCTION

***Disclaimer:** This information is to be used only for the purpose of inspecting fixing or varying road levels in accordance with Part 3 of the Roads Act 1993. In some locations the road configuration has been refined without impacting the road level.

AMENDMENT / REVISION DESCRIPTION		DESIGN LOT CODE B-81-RA-01	DESIGN MODEL FILE(S) USED FOR DOCUMENTATION OF THIS DRAWING W2B-ABJ-B-RA-MOD-09001_WEEK_53	PLOT DATE / TIME 19/12/16 9:23:43 AM James Terpening	PLOT BY	CLIENT	CLARENCE VALLEY COUNCIL HW10 - PACIFIC HIGHWAY UPGRADE MACLEAN TO DEVILS PULPIT PORTION B CONTROL LINE M2D0 CROSS SECTIONS RA01	A3
ISSUED FOR CONSTRUCTION		WVR No.	APPROVAL D.G.	SCALES ON A3 SIZE DRAWING 0 5 10 15 20 25 SCALE 1:500m	DRAWINGS / DESIGN PREPARED BY	TITLE	NSW GOVERNMENT Transport Roads & Maritime Services	RMS REGISTRATION No. DS2016/000619
		CO-ORDINATE SYSTEM MGA ZONE 56	HEIGHT DATUM AHD	ARCADIS Beca	ABJV	PREPARED FOR PACIFIC HIGHWAY OFFICE	ISSUE STATUS ISSUED FOR CONSTRUCTION	EDMS No. SF2015/118045
							SHEET No. RA-B-17210	PART 1 ISSUE A

MAY BE INCOMPLETE IF COPIED
 11 ON A3 SIZE ORIGINAL

C:\Project\wise\W2B\Working_Drawings_RA01\W2B-ABJ-B-RA-DRG-17211.dwg



NOTES

- THE PRELOAD SURFACE AS SHOWN ON THE CROSS SECTIONS IS BASED ON THE DESIGN PRELOAD LEVELS AT THE TIME THE PRELOAD MATERIAL WAS PLACED. SOME SETTLEMENT IS EXPECTED TO HAVE OCCURRED THROUGH THESE ZONES AND AS SUCH THE EXISTING LEVELS OF THE PRELOAD SURFACE ARE EXPECTED TO BE LOWER THAN SHOWN. THE CONTRACTOR SHALL CONFIRM ALL EXISTING PRE-LOAD LEVELS ON SITE PRIOR TO CONSTRUCTION.

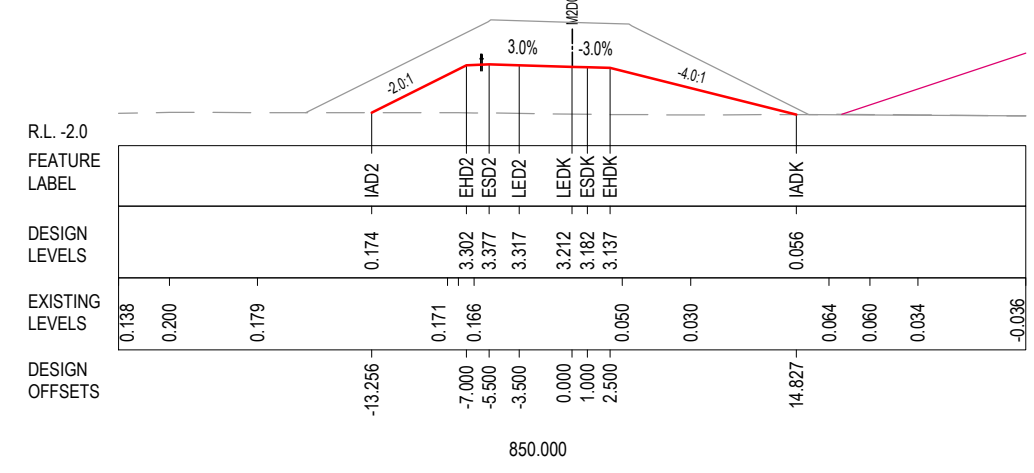
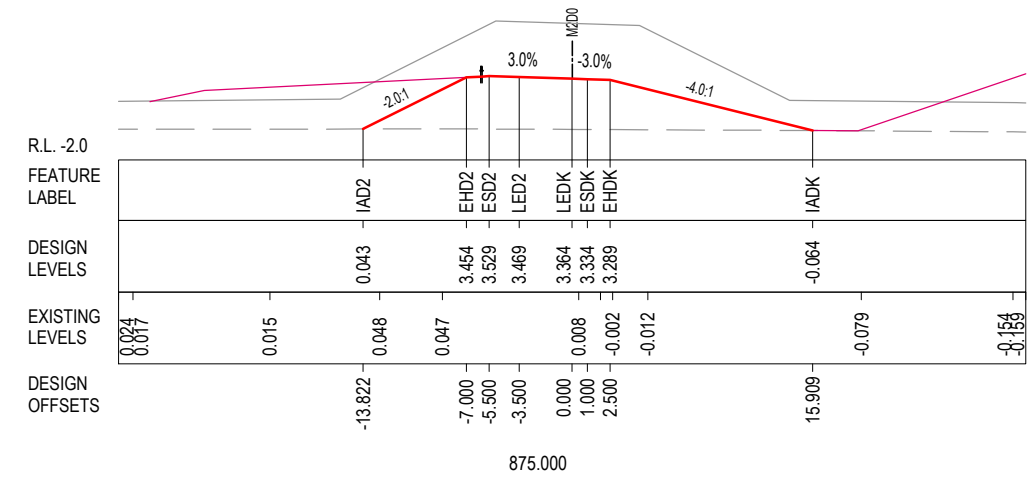
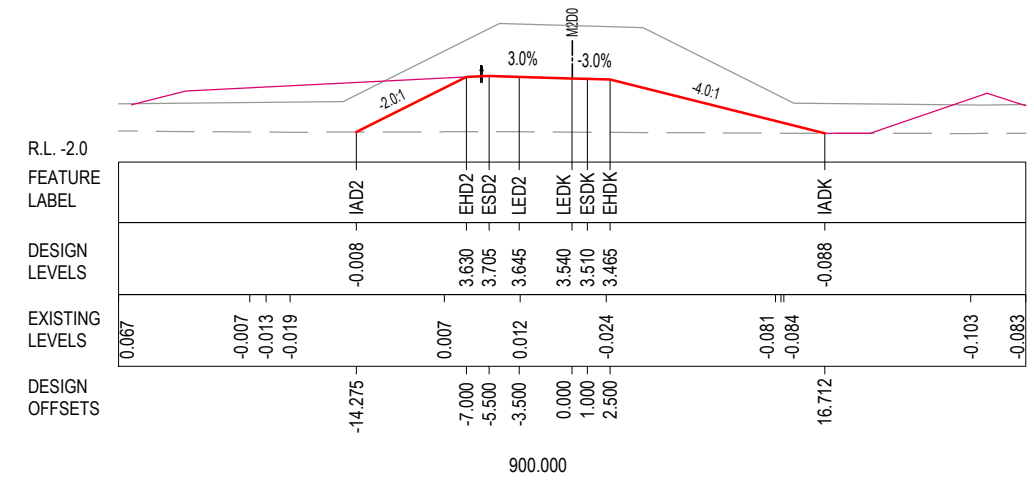
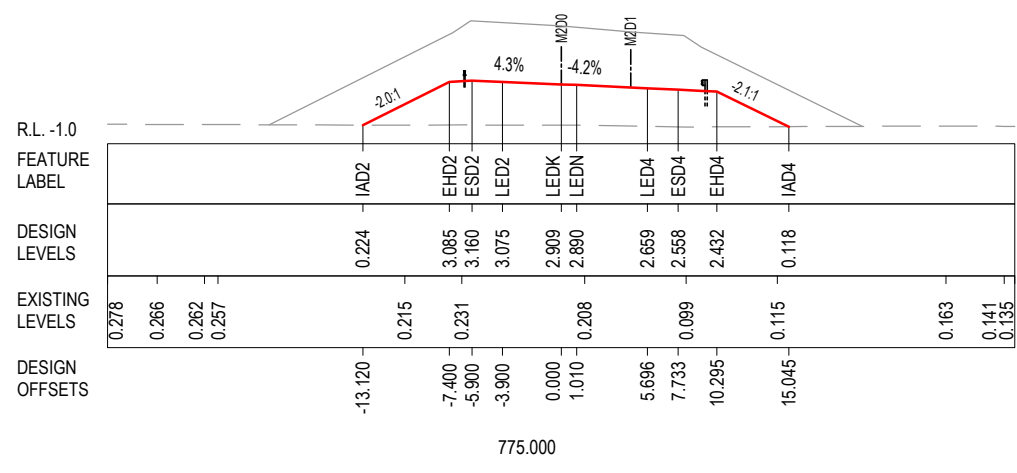
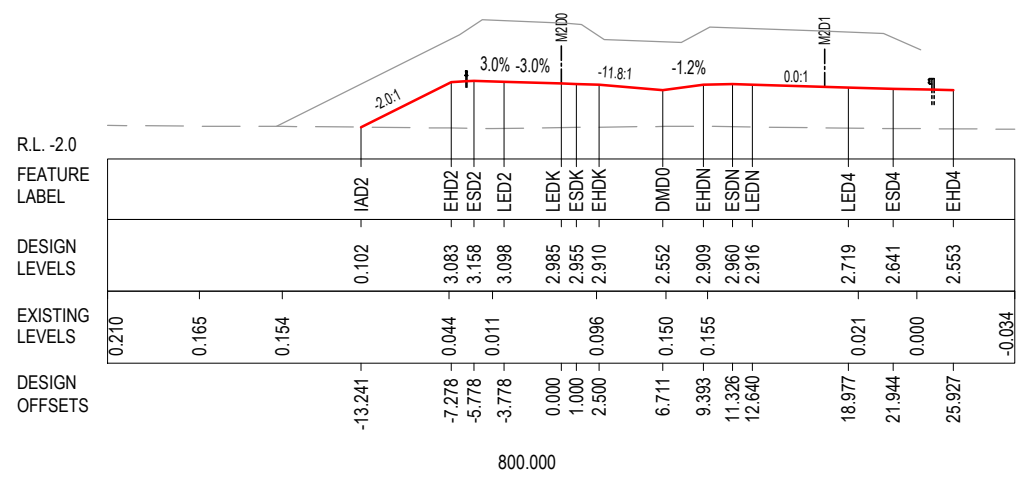
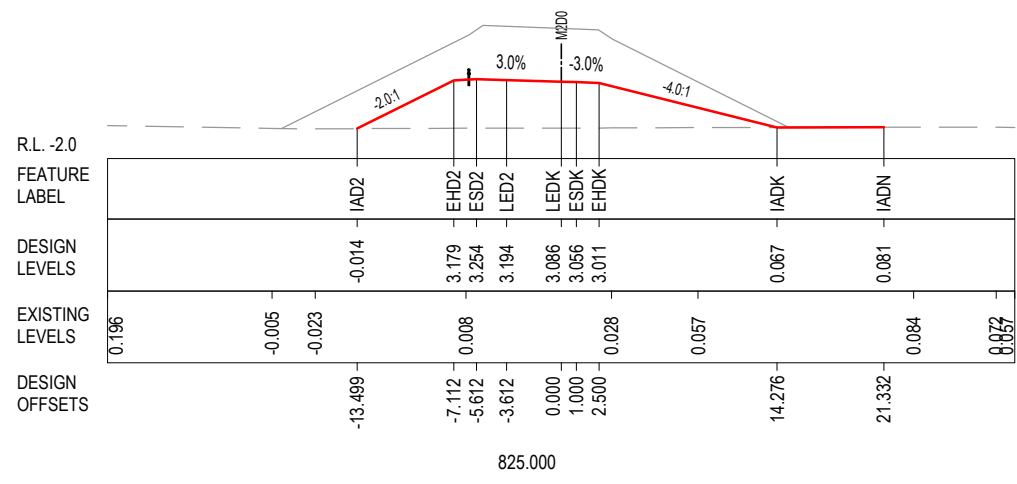
LEGEND	
PRELOAD DESIGN SURFACE	—
EARLY WORKS DESIGN	- - - - -
LANDSCAPE MOUND SURFACE	—
EXISTING SURFACE	—

ACCEPTED FOR CONSTRUCTION

*Disclaimer: This information is to be used only for the purpose of inspecting fixing or varying road levels in accordance with Part 3 of the Roads Act 1993. In some locations the road configuration has been refined without impacting the road level.

DESIGN LOT CODE B-81-RA-01	DESIGN MODEL FILE(S) USED FOR DOCUMENTATION OF THIS DRAWING W2B-ABJ-B-RA-MOD-09001_WEEK_53	PLOT DATE / TIME 19/12/16 9:23:45 AM James Terpening	PLOT BY James Terpening	CLIENT CLARENCE VALLEY COUNCIL	A3
AMENDMENT / REVISION DESCRIPTION ISSUED FOR CONSTRUCTION	WVR No. APPROVAL D.G.	SCALES ON A3 SIZE DRAWING 0 5 10 15 20 25 SCALE 1:500m	DRAWINGS / DESIGN PREPARED BY ARCADIS Beca	TITLE Transport Roads & Maritime Services	CLARENCE VALLEY COUNCIL HW10 - PACIFIC HIGHWAY UPGRADE MACLEAN TO DEVILS PULPIT PORTION B CONTROL LINE M2D0 CROSS SECTIONS RA01
	CO-ORDINATE SYSTEM MGA ZONE 56	HEIGHT DATUM AHD	DRG CHECK CRAIG DUNNINGHAM	PREPARED FOR PACIFIC HIGHWAY OFFICE	RMS REGISTRATION No. DS2016/000619
			DESIGN ANDREW FRITH		SHEET No. 06 of 09
			DESIGN CHECK RICHARD NOBLE		PART 1
			DESIGN MNGR DAVID GREY		ISSUE A
			PROJECT MNGR GREG RIORDAN		ISSUE STATUS ISSUED FOR CONSTRUCTION
					EDMS No. SF2015/118045
					SHEET No. RA-B-17211

MAY BE INCOMPLETE IF COPIED
C:\Projectwise\W2B\Working_Drawings_RA01\W2B-ABJ-B-RA-DRG-17212.dwg
11 ON A3 SIZE ORIGINAL



NOTES

- THE PRELOAD SURFACE AS SHOWN ON THE CROSS SECTIONS IS BASED ON THE DESIGN PRELOAD LEVELS AT THE TIME THE PRELOAD MATERIAL WAS PLACED. SOME SETTLEMENT IS EXPECTED TO HAVE OCCURRED THROUGH THESE ZONES AND AS SUCH THE EXISTING LEVELS OF THE PRELOAD SURFACE ARE EXPECTED TO BE LOWER THAN SHOWN. THE CONTRACTOR SHALL CONFIRM ALL EXISTING PRE-LOAD LEVELS ON SITE PRIOR TO CONSTRUCTION.

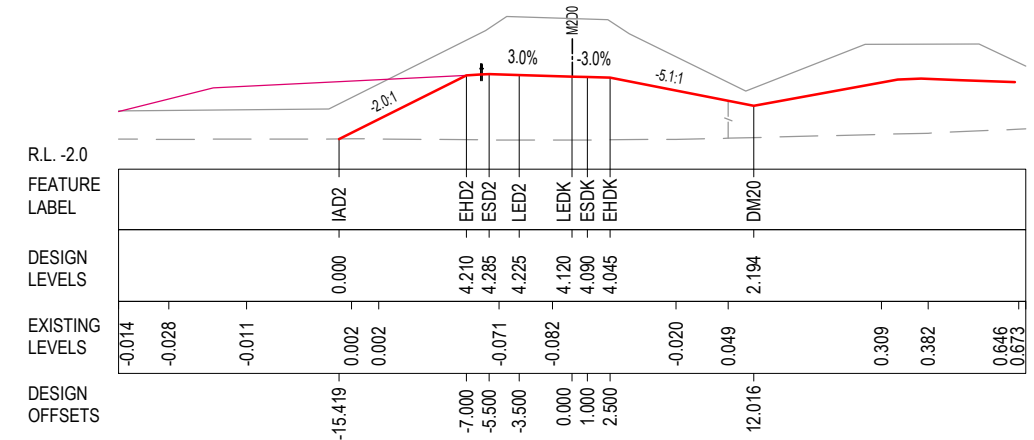
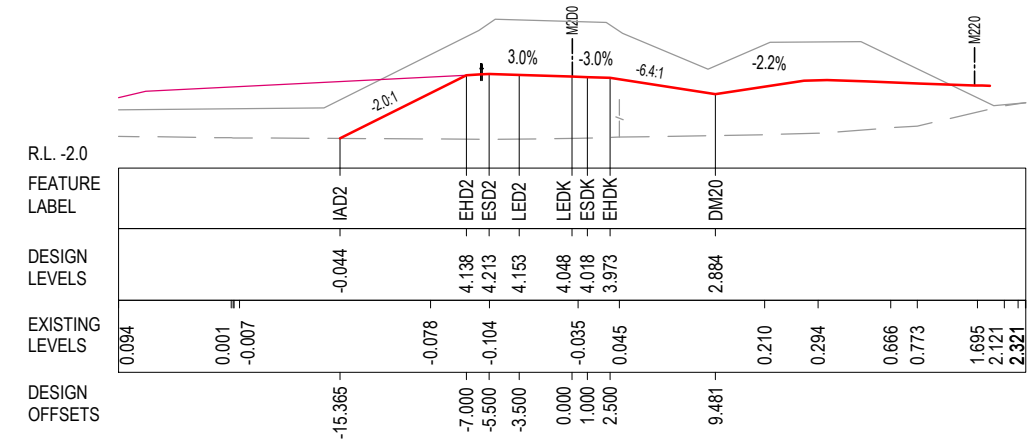
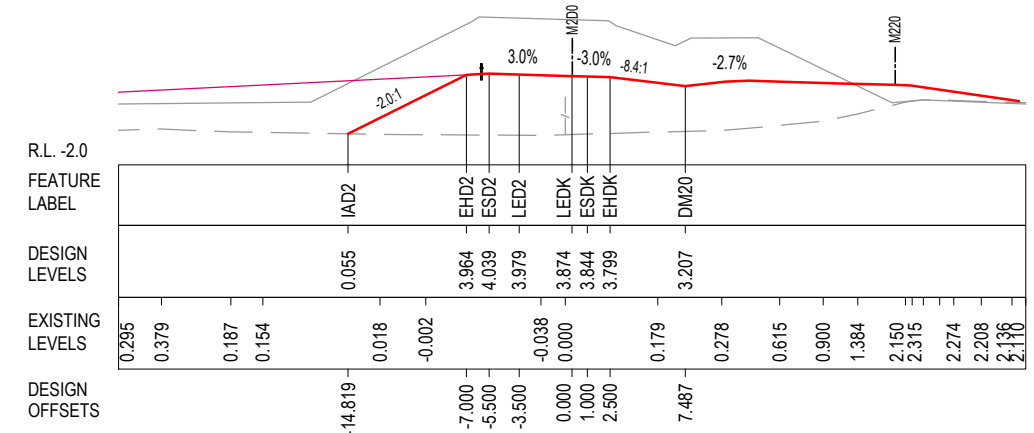
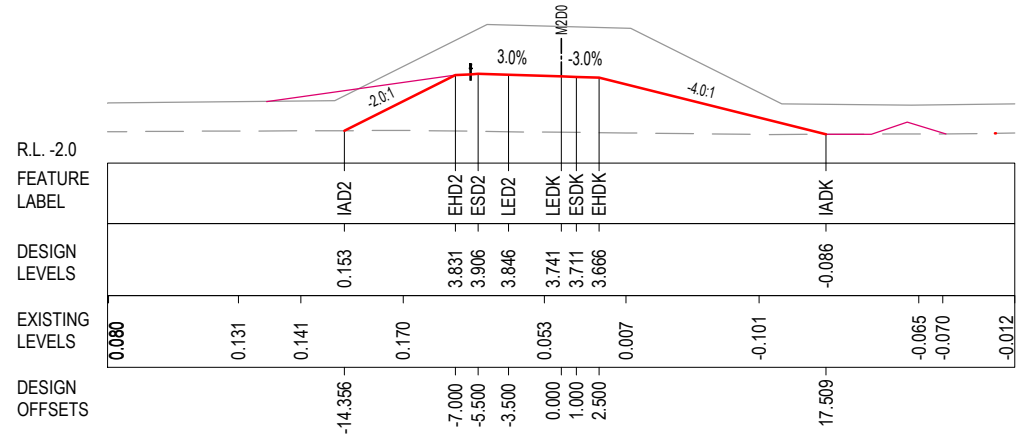
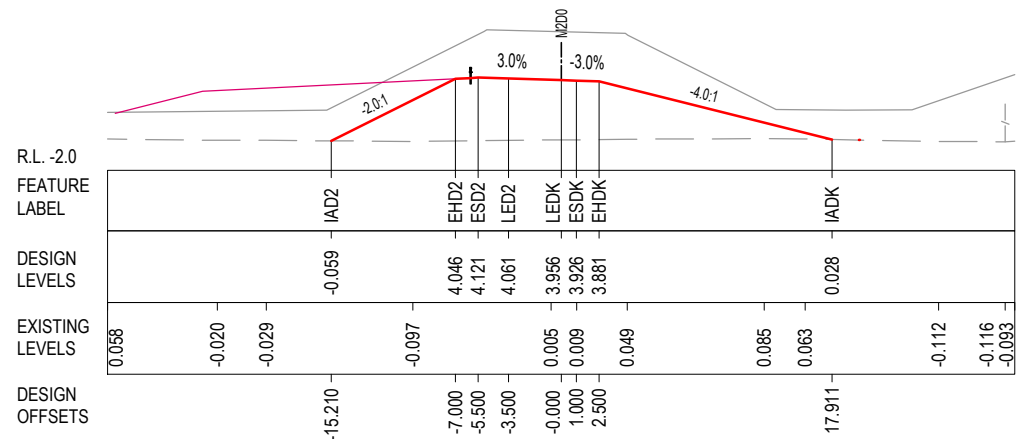
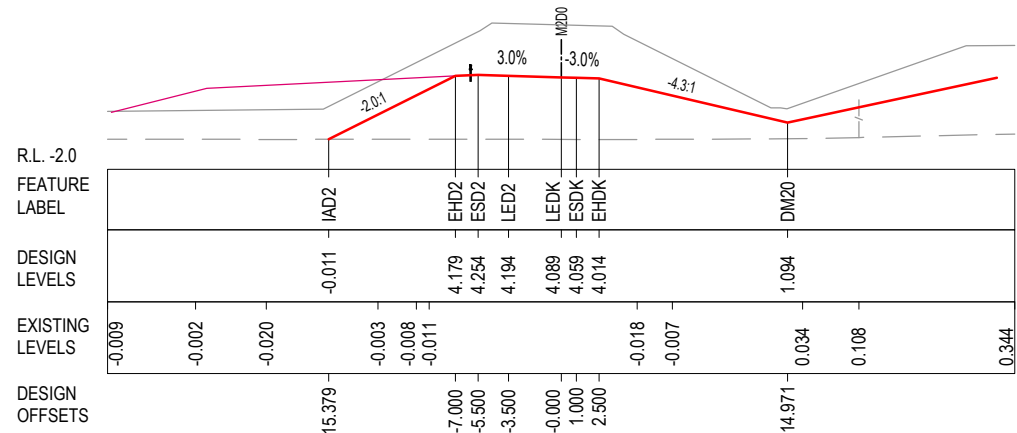
LEGEND	
PRELOAD DESIGN SURFACE	— (solid line)
EARLY WORKS DESIGN	- - - (dashed line)
LANDSCAPE MOUND SURFACE	— (solid line)
EXISTING SURFACE	— (dotted line)

ACCEPTED FOR CONSTRUCTION

*Disclaimer: This information is to be used only for the purpose of inspecting fixing or varying road levels in accordance with Part 3 of the Roads Act 1993. In some locations the road configuration has been refined without impacting the road level.

AMENDMENT / REVISION DESCRIPTION ISSUED FOR CONSTRUCTION	DESIGN LOT CODE B-81-RA-01	DESIGN MODEL FILE(S) USED FOR DOCUMENTATION OF THIS DRAWING W2B-ABJ-B-RA-MOD-09001_WEEK_53	PLOT DATE / TIME 19/12/16 9:23:48 AM James Terpening	PLOT BY James Terpening	CLIENT Transport Roads & Maritime Services	CLARENCE VALLEY COUNCIL HW10 - PACIFIC HIGHWAY UPGRADE MACLEAN TO DEVILS PULPIT PORTION B CONTROL LINE M2D0 CROSS SECTIONS RA01	A3 SHEET No. 07 of 09				
APPROVAL D.G.		SCALES ON A3 SIZE DRAWING SCALE 1:500m	DRAWINGS / DESIGN PREPARED BY 		PREPARED FOR PACIFIC HIGHWAY OFFICE		RMS REGISTRATION No. DS2016/000619	ISSUE STATUS ISSUED FOR CONSTRUCTION	EDMS No. SF2015/118045	SHEET No. RA-B-17212	PART 1 ISSUE A

MAY BE INCOMPLETE IF COPIED
 C:\Project\wise\W2B\Working_Drawings_RA01\W2B-ABJ-B-RA-DRG-17213.dwg
 IN A3 SIZE ORIGINAL



NOTES

- THE PRELOAD SURFACE AS SHOWN ON THE CROSS SECTIONS IS BASED ON THE DESIGN PRELOAD LEVELS AT THE TIME THE PRELOAD MATERIAL WAS PLACED. SOME SETTLEMENT IS EXPECTED TO HAVE OCCURRED THROUGH THESE ZONES AND AS SUCH THE EXISTING LEVELS OF THE PRELOAD SURFACE ARE EXPECTED TO BE LOWER THAN SHOWN. THE CONTRACTOR SHALL CONFIRM ALL EXISTING PRE-LOAD LEVELS ON SITE PRIOR TO CONSTRUCTION.

LEGEND

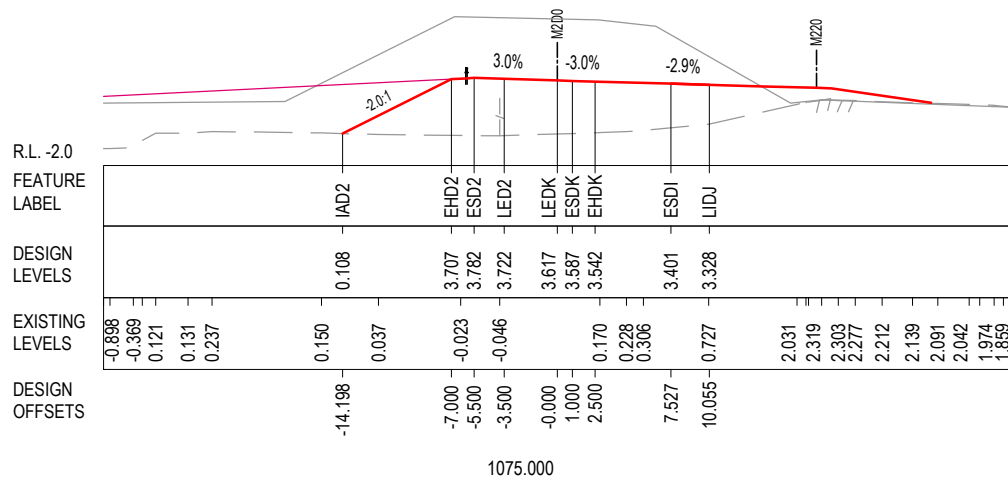
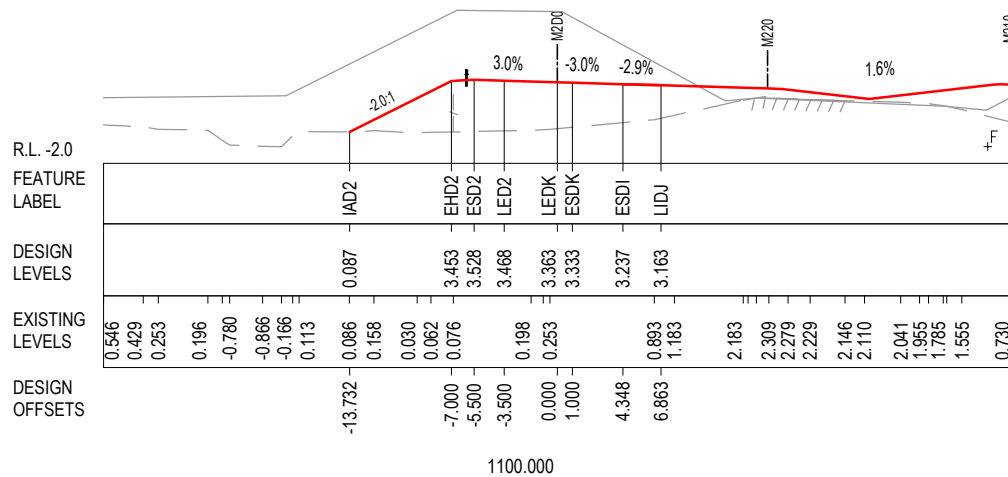
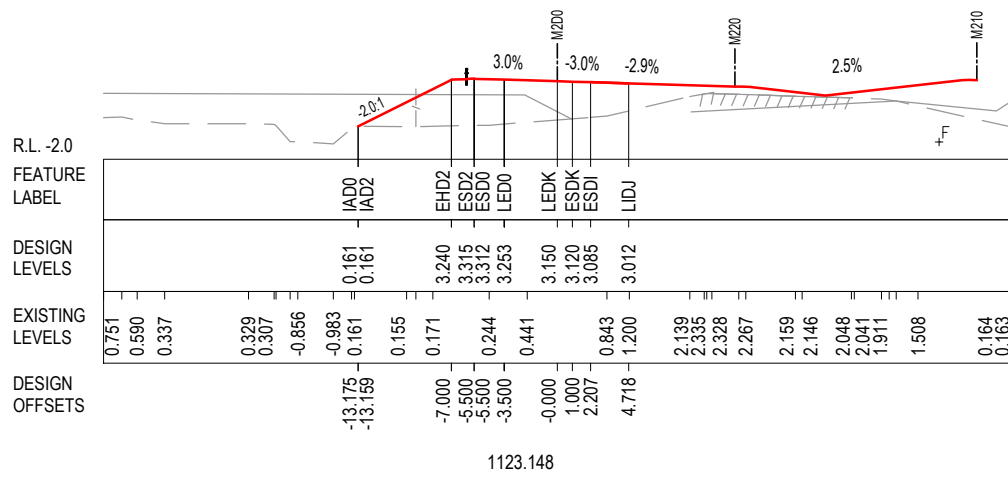
- PRELOAD DESIGN SURFACE
- EARLY WORKS DESIGN
- LANDSCAPE MOUND SURFACE
- EXISTING SURFACE

ACCEPTED FOR CONSTRUCTION

*Disclaimer: This information is to be used only for the purpose of inspecting fixing or varying road levels in accordance with Part 3 of the Roads Act 1993. In some locations the road configuration has been refined without impacting the road level.

DESIGN LOT CODE B-81-RA-01		DESIGN MODEL FILE(S) USED FOR DOCUMENTATION OF THIS DRAWING W2B-ABJ-B-RA-MOD-09001_WEEK_53		PLOT DATE / TIME 19/12/16 9:23:50 AM James Terpening		CLIENT Transport Roads & Maritime Services		CLARENCE VALLEY COUNCIL HW10 - PACIFIC HIGHWAY UPGRADE MACLEAN TO DEVILS PULPIT PORTION B CONTROL LINE M2D0 CROSS SECTIONS RA01		A3
AMENDMENT / REVISION DESCRIPTION ISSUED FOR CONSTRUCTION		APPROVAL D.G.		DRAWINGS / DESIGN PREPARED BY 		TITLE RA01		PREPARED FOR PACIFIC HIGHWAY OFFICE		SHEET No. 08 of 09
SCALES ON A3 SIZE DRAWING SCALE 1:500m				CO-ORDINATE SYSTEM MGA ZONE 56		HEIGHT DATUM AHD		RMS REGISTRATION No. DS2016/000619		PART 1
ISSUE STATUS ISSUED FOR CONSTRUCTION								EDMS No. SF2015/118045	SHEET No. RA-B-17213	ISSUE A

MAY BE INCOMPLETE IF COPIED
C:\Project\wise\W2B\Working\Drawings_RA01\W2B-ABJ-B-RA-DRG-17214.dwg
11 ON A3 SIZE ORIGINAL



NOTES

1. THE PRELOAD SURFACE AS SHOWN ON THE CROSS SECTIONS IS BASED ON THE DESIGN PRELOAD LEVELS AT THE TIME THE PRELOAD MATERIAL WAS PLACED. SOME SETTLEMENT IS EXPECTED TO HAVE OCCURRED THROUGH THESE ZONES AND AS SUCH THE EXISTING LEVELS OF THE PRELOAD SURFACE ARE EXPECTED TO BE LOWER THAN SHOWN. THE CONTRACTOR SHALL CONFIRM ALL EXISTING PRE-LOAD LEVELS ON SITE PRIOR TO CONSTRUCTION.

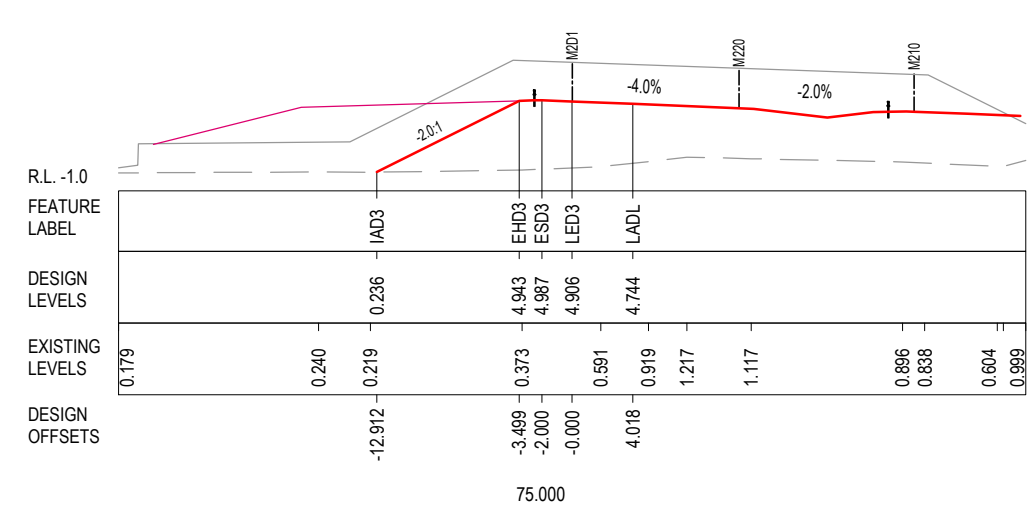
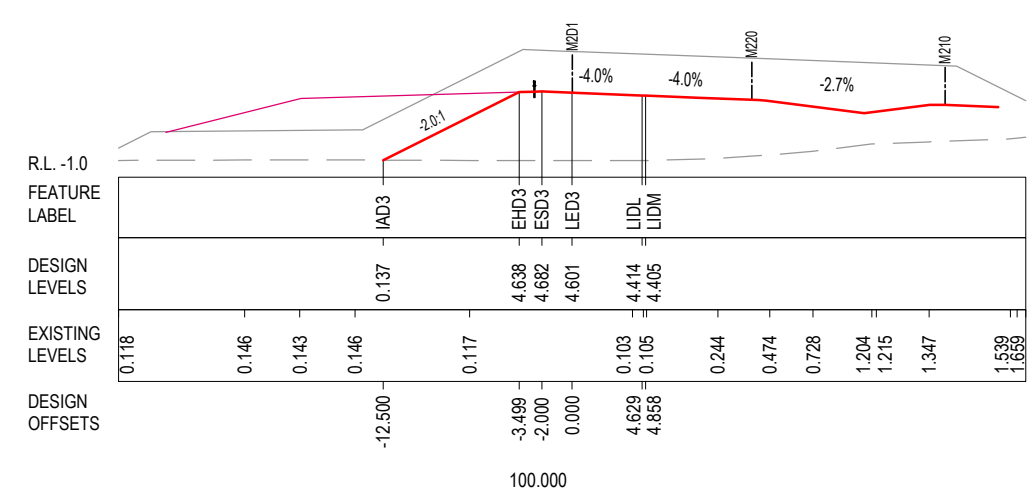
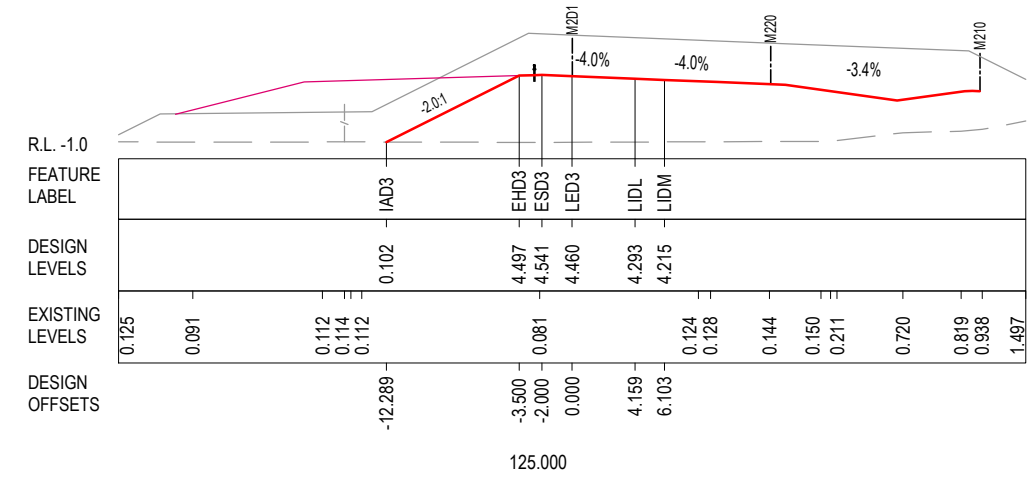
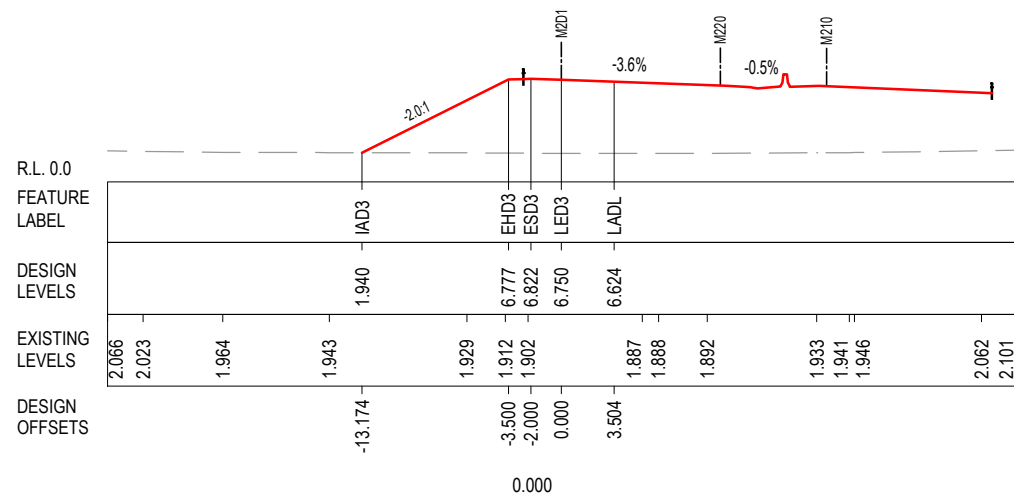
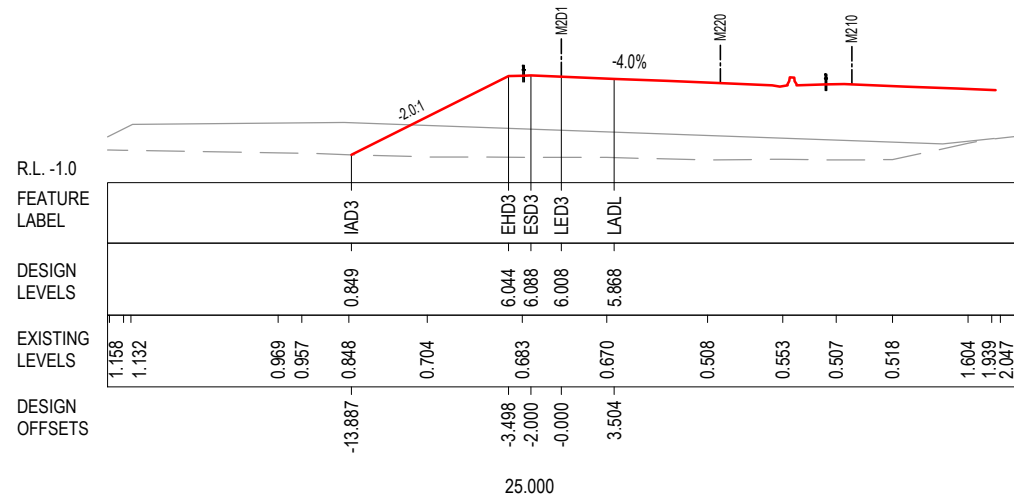
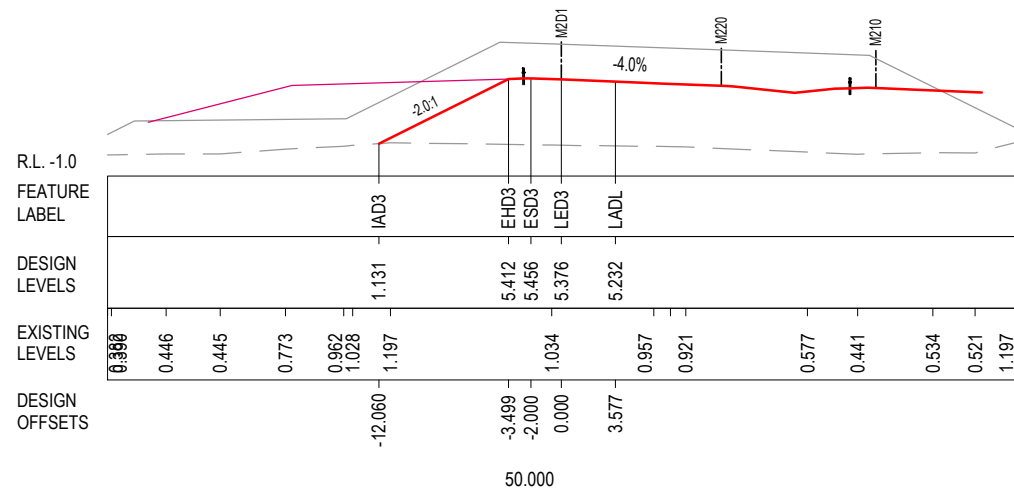
LEGEND	
PRELOAD DESIGN SURFACE	— (solid line)
EARLY WORKS DESIGN	- - - (dashed line)
LANDSCAPE MOUND SURFACE	— (solid line)
EXISTING SURFACE	— (dotted line)

ACCEPTED FOR CONSTRUCTION

***Disclaimer:** This information is to be used only for the purpose of inspecting fixing or varying road levels in accordance with Part 3 of the Roads Act 1993. In some locations the road configuration has been refined without impacting the road level.

DESIGN LOT CODE B-81-RA-01	DESIGN MODEL FILE(S) USED FOR DOCUMENTATION OF THIS DRAWING W2B-ABJ-B-RA-MOD-09001_WEEK_53	PLOT DATE / TIME 19/12/16 9:23:53 AM James Terpening	PLOT BY	CLIENT	CLARENCE VALLEY COUNCIL HW10 - PACIFIC HIGHWAY UPGRADE MACLEAN TO DEVILS PULPIT PORTION B CONTROL LINE M2D0 CROSS SECTIONS RA01	A3
AMENDMENT / REVISION DESCRIPTION ISSUED FOR CONSTRUCTION	WVR No. APPROVAL D.G.	SCALES ON A3 SIZE DRAWING 0 5 10 15 20 25 SCALE 1:500m	DRAWINGS / DESIGN PREPARED BY ARCADIS Beca	TITLE NAME DATE	NSW GOVERNMENT Transport Roads & Maritime Services	SHEET No. 09 of 09
	CO-ORDINATE SYSTEM MGA ZONE 56	HEIGHT DATUM AHD	ABJV	DESIGN DRG CHECK DESIGN DESIGN CHECK DESIGN MNGR PROJECT MNGR	PREPARED FOR PACIFIC HIGHWAY OFFICE	RMS REGISTRATION No. DS2016/000619
				DAVID GREY GREG RIORDAN		ISSUE STATUS ISSUED FOR CONSTRUCTION
				16.12.16 16.12.16 16.12.16 16.12.16 16.12.16 16.12.16		EDMS No. SF2015/118045
						SHEET No. RA-B-17214
						ISSUE A

MAY BE INCOMPLETE IF COPIED
C:\Project\wise\W2B\Working_Drawings_RA01\W2B-ABJ-B-RA-DRG-17215.dwg
11 ON A3 SIZE ORIGINAL



NOTES

1. THE PRELOAD SURFACE AS SHOWN ON THE CROSS SECTIONS IS BASED ON THE DESIGN PRELOAD LEVELS AT THE TIME THE PRELOAD MATERIAL WAS PLACED. SOME SETTLEMENT IS EXPECTED TO HAVE OCCURRED THROUGH THESE ZONES AND AS SUCH THE EXISTING LEVELS OF THE PRELOAD SURFACE ARE EXPECTED TO BE LOWER THAN SHOWN. THE CONTRACTOR SHALL CONFIRM ALL EXISTING PRE-LOAD LEVELS ON SITE PRIOR TO CONSTRUCTION.

LEGEND

- PRELOAD DESIGN SURFACE
- EARLY WORKS DESIGN
- LANDSCAPE MOUND SURFACE
- EXISTING SURFACE

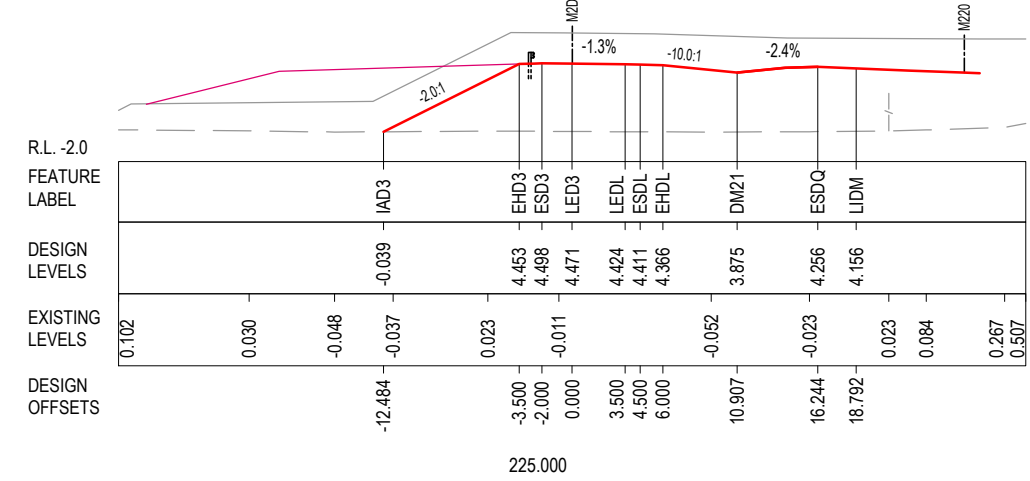
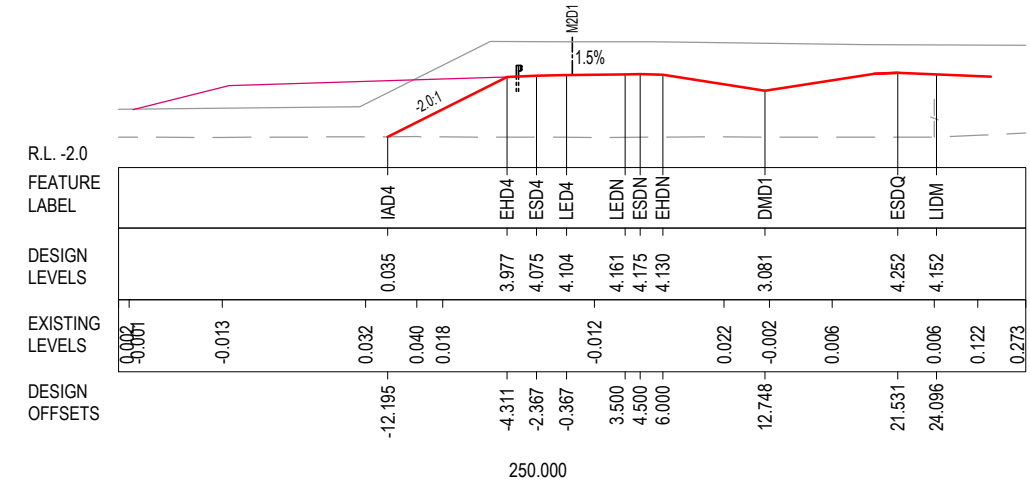
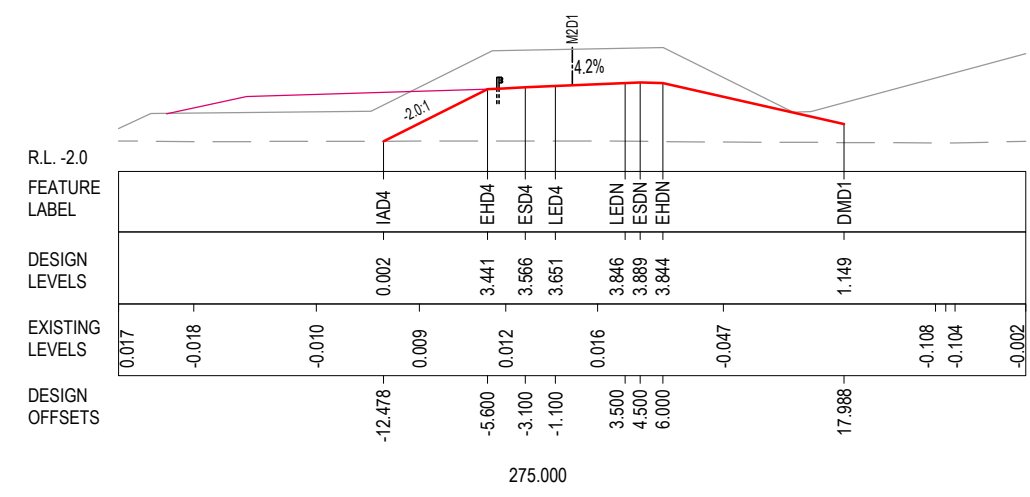
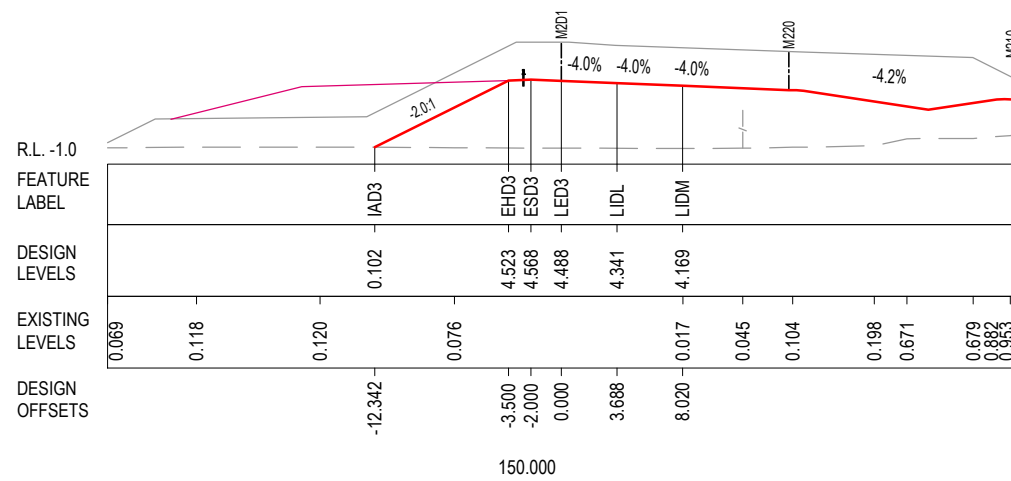
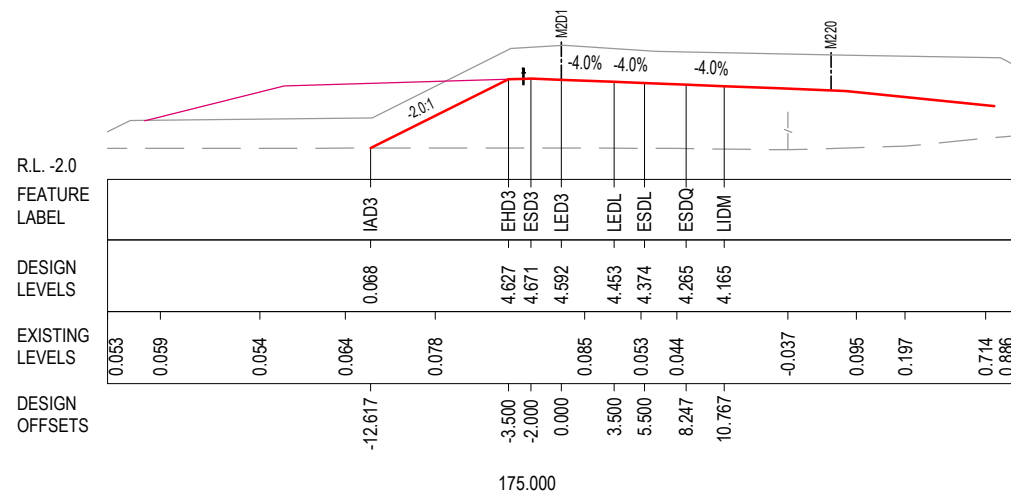
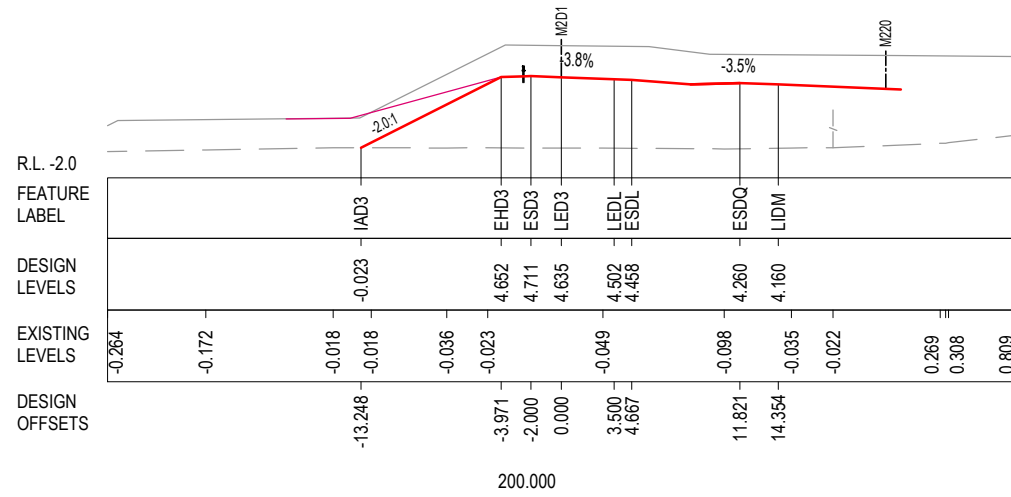
ACCEPTED FOR CONSTRUCTION

*Disclaimer: This information is to be used only for the purpose of inspecting fixing or varying road levels in accordance with Part 3 of the Roads Act 1993. In some locations the road configuration has been refined without impacting the road level.

DESIGN LOT CODE B-81-RA-01 AMENDMENT / REVISION DESCRIPTION ISSUED FOR CONSTRUCTION	DESIGN MODEL FILE(S) USED FOR DOCUMENTATION OF THIS DRAWING W2B-ABJ-B-RA-MOD-09001_WEEK_53 APPROVAL D.G. CO-ORDINATE SYSTEM MGA ZONE 56 HEIGHT DATUM AHD	DRAWINGS / DESIGN PREPARED BY 	PLOT DATE / TIME 19/12/16 9:23:55 AM James Terpening CLIENT PACIFIC HIGHWAY OFFICE CLARENCE VALLEY COUNCIL HW10 - PACIFIC HIGHWAY UPGRADE MACLEAN TO DEVILS PULPIT PORTION B CONTROL LINE M2D1 CROSS SECTIONS RA01
SCALE ON A3 SIZE DRAWING SCALE 1:500m		TITLE DRAWN DANIEL BEGOS 16.12.16 DRG CHECK CRAIG DUNNINGHAM 16.12.16 DESIGN ANDREW FRITH 16.12.16 DESIGN CHECK RICHARD NOBLE 16.12.16 DESIGN MNGR DAVID GREY 16.12.16 PROJECT MNGR GREG RIORDAN 16.12.16	SHEET No. 01 of 04 RMS REGISTRATION No. DS2016/000619 ISSUE STATUS ISSUED FOR CONSTRUCTION EDMS No. SF2015/118045 SHEET No. RA-B-17215 ISSUE A

MAY BE INCOMPLETE IF COPIED
 11 ON A3 SIZE ORIGINAL

C:\Project\wise\W2B\Working_Drawings_RA01\W2B-ABJ-B-RA-DRG-17216.dwg



NOTES

1. THE PRELOAD SURFACE AS SHOWN ON THE CROSS SECTIONS IS BASED ON THE DESIGN PRELOAD LEVELS AT THE TIME THE PRELOAD MATERIAL WAS PLACED. SOME SETTLEMENT IS EXPECTED TO HAVE OCCURRED THROUGH THESE ZONES AND AS SUCH THE EXISTING LEVELS OF THE PRELOAD SURFACE ARE EXPECTED TO BE LOWER THAN SHOWN. THE CONTRACTOR SHALL CONFIRM ALL EXISTING PRE-LOAD LEVELS ON SITE PRIOR TO CONSTRUCTION.

LEGEND	
	PRELOAD DESIGN SURFACE
	EARLY WORKS DESIGN
	LANDSCAPE MOUND SURFACE
	EXISTING SURFACE

ACCEPTED FOR CONSTRUCTION

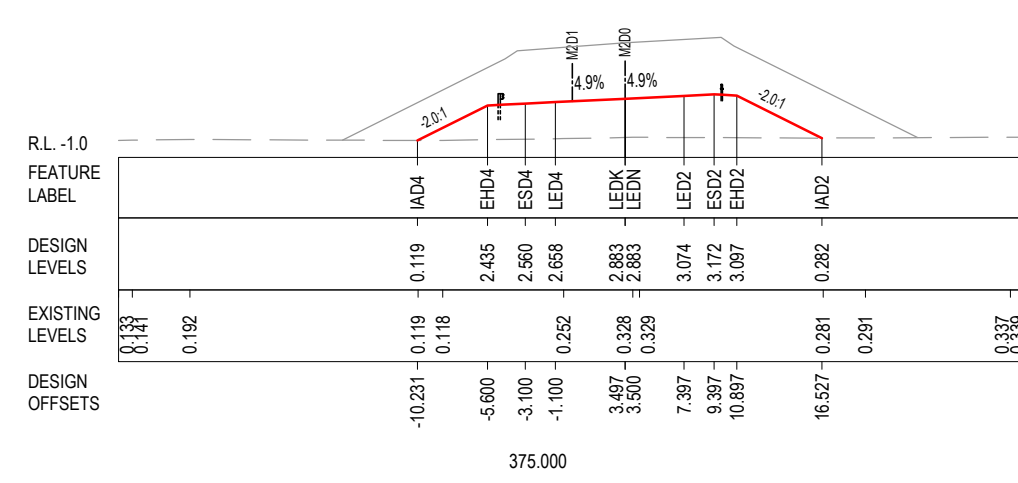
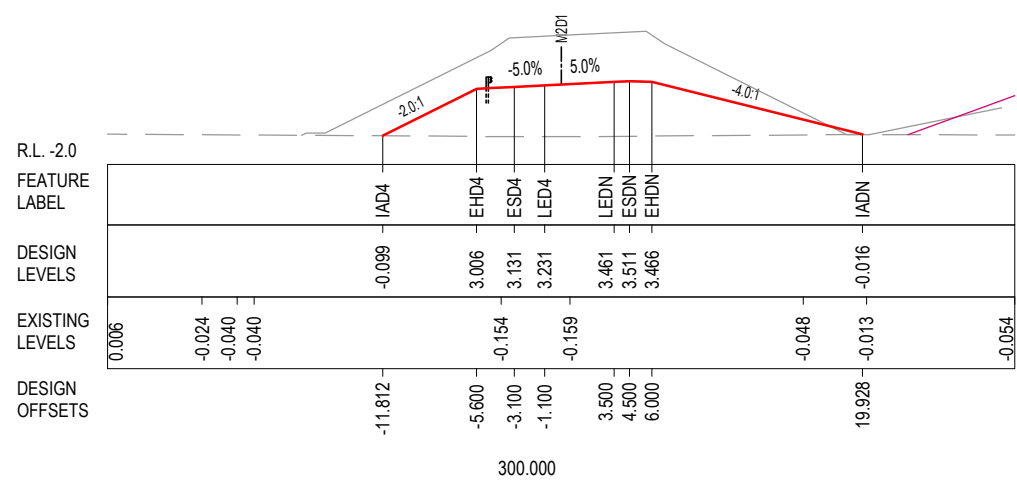
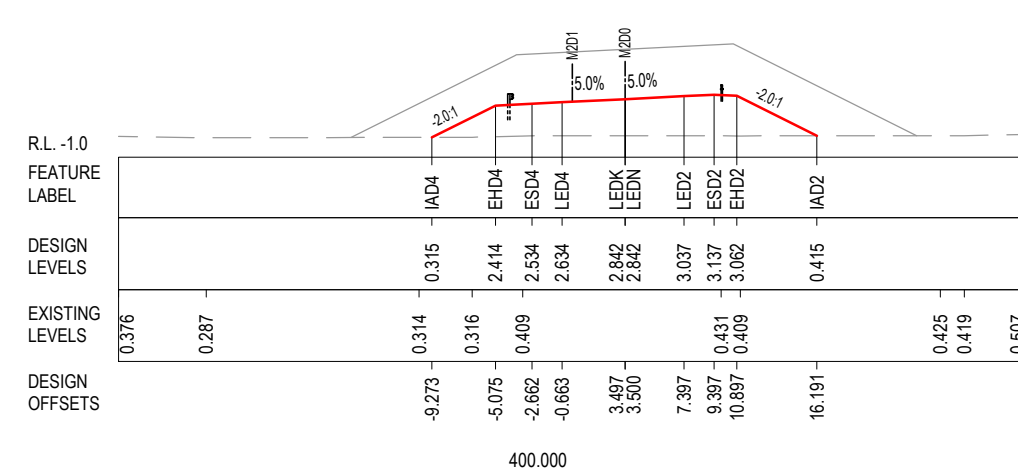
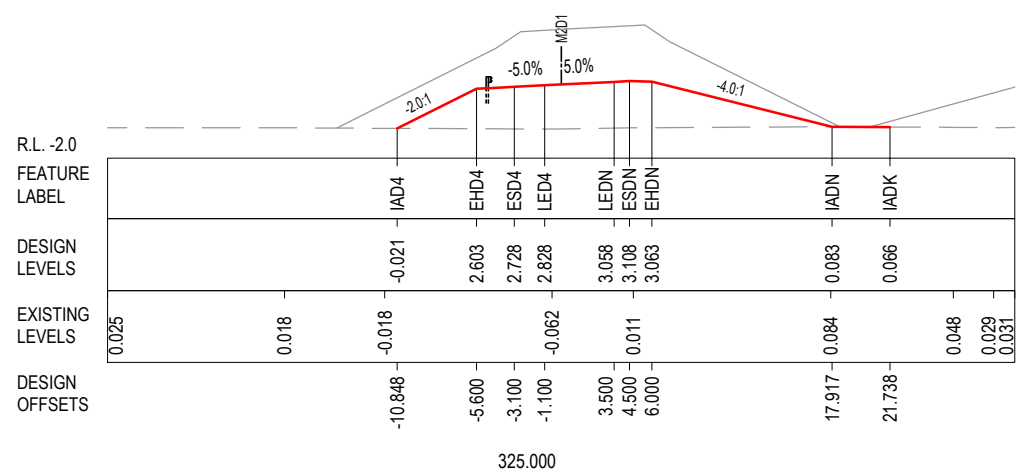
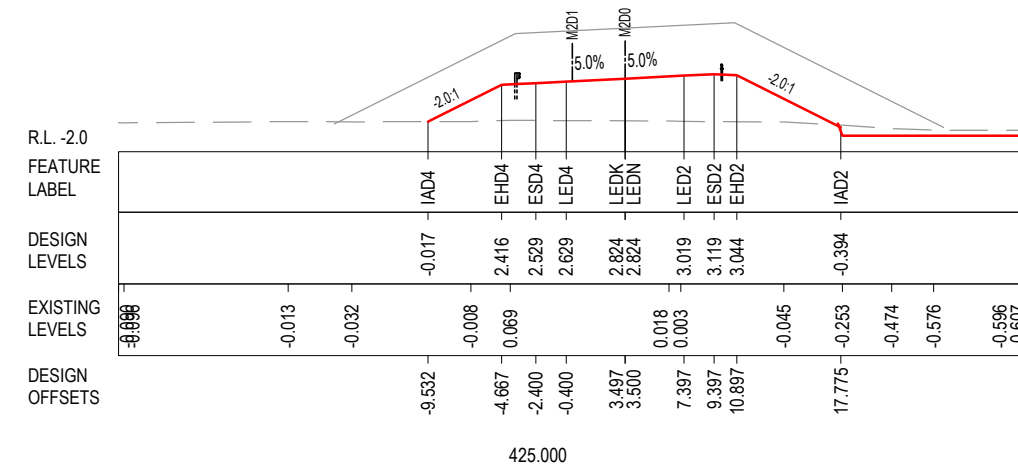
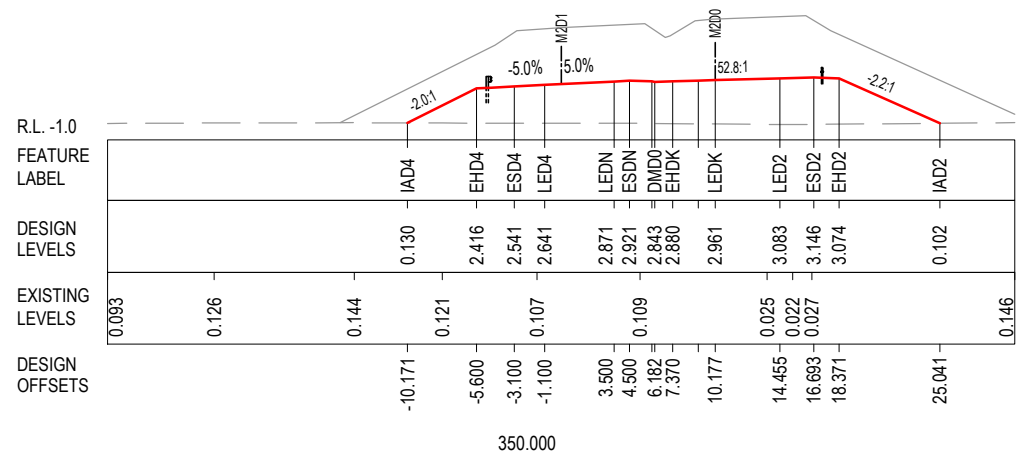
***Disclaimer:** This information is to be used only for the purpose of inspecting fixing or varying road levels in accordance with Part 3 of the Roads Act 1993. In some locations the road configuration has been refined without impacting the road level.

DESIGN LOT CODE B-81-RA-01		DESIGN MODEL FILE(S) USED FOR DOCUMENTATION OF THIS DRAWING W2B-ABJ-B-RA-MOD-09001_WEEK_53		PLOT DATE / TIME 19/12/16 9:23:59 AM James Terpening		PLOT BY James Terpening		CLIENT CLARENCE VALLEY COUNCIL HW10 - PACIFIC HIGHWAY UPGRADE MACLEAN TO DEVILS PULPIT PORTION B CONTROL LINE M2D1 CROSS SECTIONS RA01		A3																								
AMENDMENT / REVISION DESCRIPTION ISSUED FOR CONSTRUCTION		VWR No. APPROVAL D.G.		SCALES ON A3 SIZE DRAWING 0 5 10 15 20 25 SCALE 1:500m		DRAWINGS / DESIGN PREPARED BY ARCADIS Beca				RMS REGISTRATION No. DS2016/000619																								
		CO-ORDINATE SYSTEM MGA ZONE 56		HEIGHT DATUM AHD		<table border="1"> <thead> <tr> <th>TITLE</th> <th>NAME</th> <th>DATE</th> </tr> </thead> <tbody> <tr> <td>DRAWN</td> <td>DANIEL BEGOS</td> <td>16.12.16</td> </tr> <tr> <td>DRG CHECK</td> <td>CRAIG DUNNINGHAM</td> <td>16.12.16</td> </tr> <tr> <td>DESIGN</td> <td>ANDREW FRITH</td> <td>16.12.16</td> </tr> <tr> <td>DESIGN CHECK</td> <td>RICHARD NOBLE</td> <td>16.12.16</td> </tr> <tr> <td>DESIGN MNGR</td> <td>DAVID GREY</td> <td>16.12.16</td> </tr> <tr> <td>PROJECT MNGR</td> <td>GREG RIORDAN</td> <td>16.12.16</td> </tr> </tbody> </table>		TITLE	NAME	DATE	DRAWN	DANIEL BEGOS	16.12.16	DRG CHECK	CRAIG DUNNINGHAM	16.12.16	DESIGN	ANDREW FRITH	16.12.16	DESIGN CHECK	RICHARD NOBLE	16.12.16	DESIGN MNGR	DAVID GREY	16.12.16	PROJECT MNGR	GREG RIORDAN	16.12.16	PREPARED FOR PACIFIC HIGHWAY OFFICE		ISSUE STATUS ISSUED FOR CONSTRUCTION	EDMS No. SF2015/118045	SHEET No. RA-B-17216	PART 1 ISSUE A
TITLE	NAME	DATE																																
DRAWN	DANIEL BEGOS	16.12.16																																
DRG CHECK	CRAIG DUNNINGHAM	16.12.16																																
DESIGN	ANDREW FRITH	16.12.16																																
DESIGN CHECK	RICHARD NOBLE	16.12.16																																
DESIGN MNGR	DAVID GREY	16.12.16																																
PROJECT MNGR	GREG RIORDAN	16.12.16																																

MAY BE INCOMPLETE IF COPIED

C:\Project\wise\W2B\Working_Drawings_RA01\W2B-ABJ-B-RA-DRG-17217.dwg

11 ON A3 SIZE ORIGINAL



***Disclaimer:** This information is to be used only for the purpose of inspecting fixing or varying road levels in accordance with Part 3 of the Roads Act 1993. In some locations the road configuration has been refined without impacting the road level.

NOTES

1. THE PRELOAD SURFACE AS SHOWN ON THE CROSS SECTIONS IS BASED ON THE DESIGN PRELOAD LEVELS AT THE TIME THE PRELOAD MATERIAL WAS PLACED. SOME SETTLEMENT IS EXPECTED TO HAVE OCCURRED THROUGH THESE ZONES AND AS SUCH THE EXISTING LEVELS OF THE PRELOAD SURFACE ARE EXPECTED TO BE LOWER THAN SHOWN. THE CONTRACTOR SHALL CONFIRM ALL EXISTING PRE-LOAD LEVELS ON SITE PRIOR TO CONSTRUCTION.

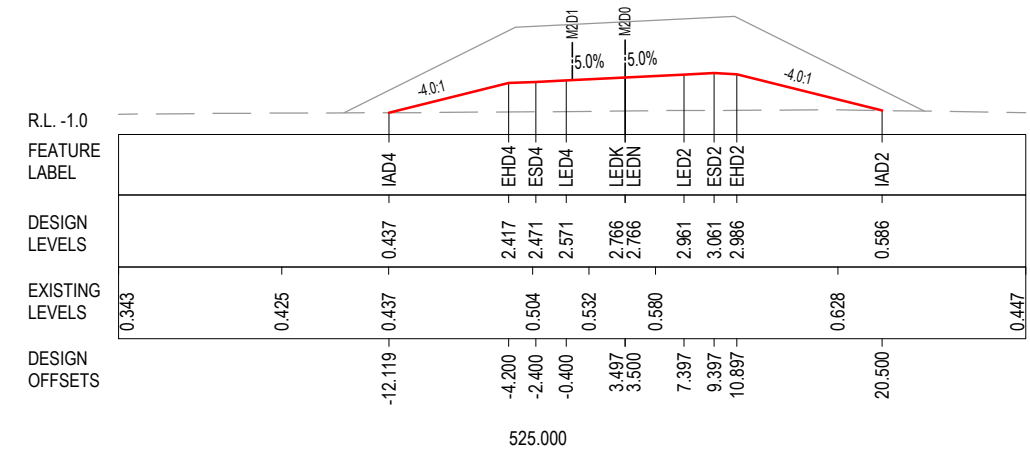
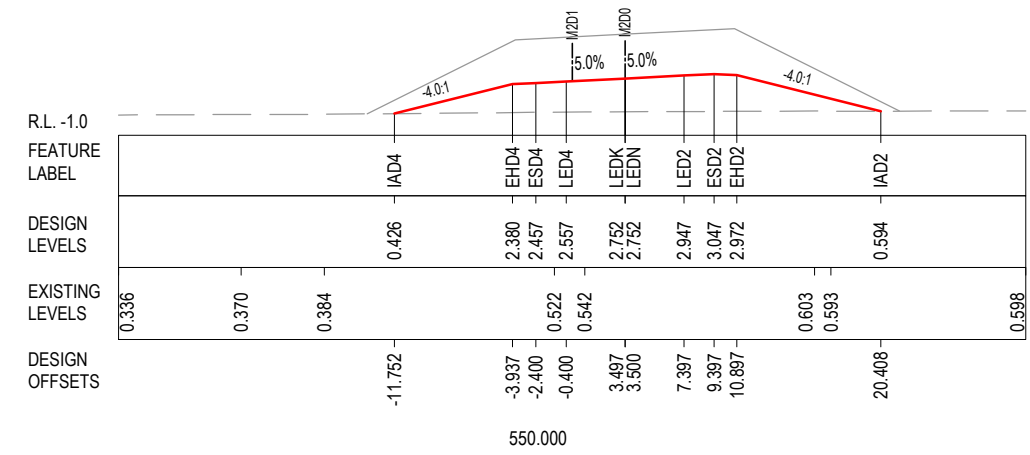
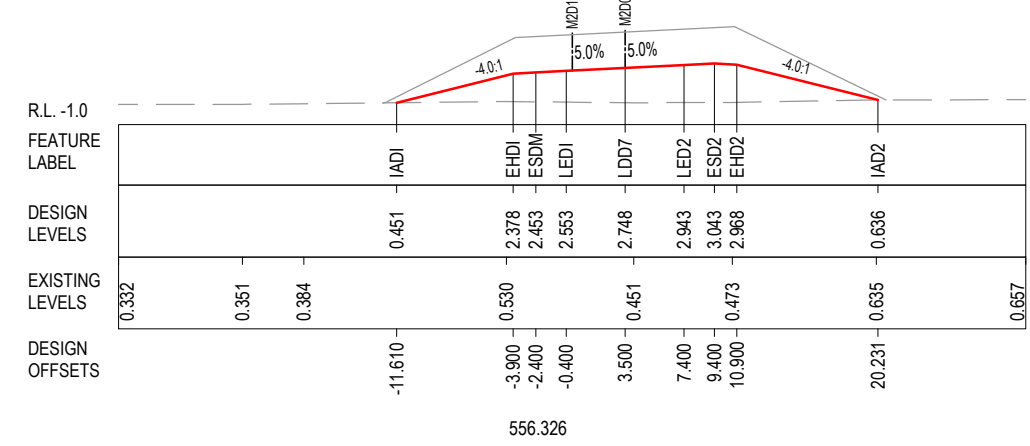
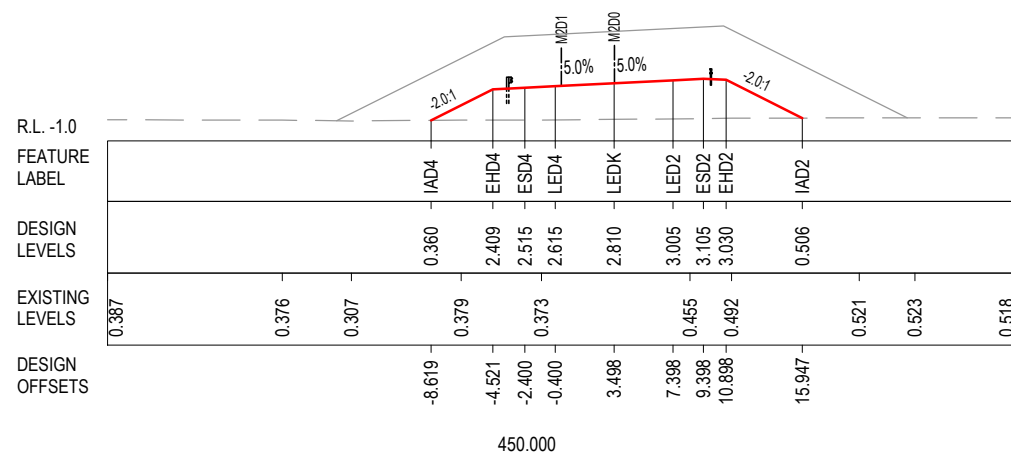
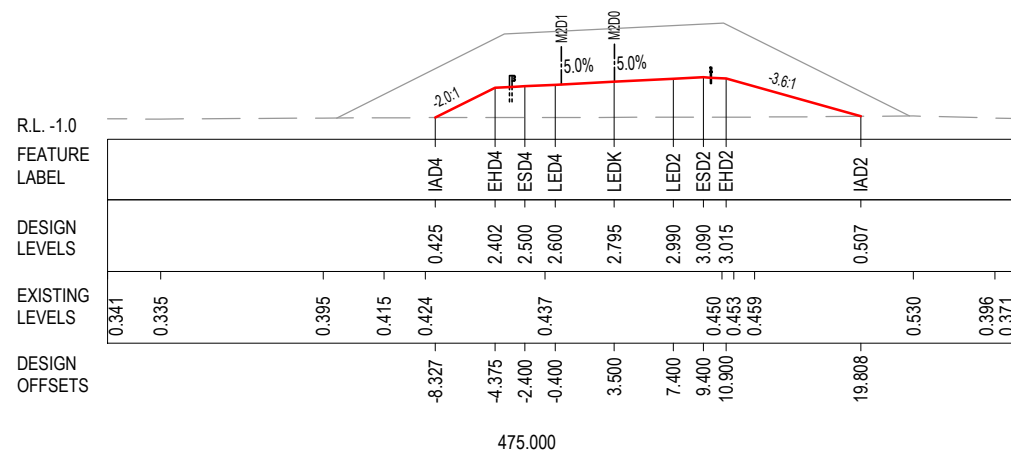
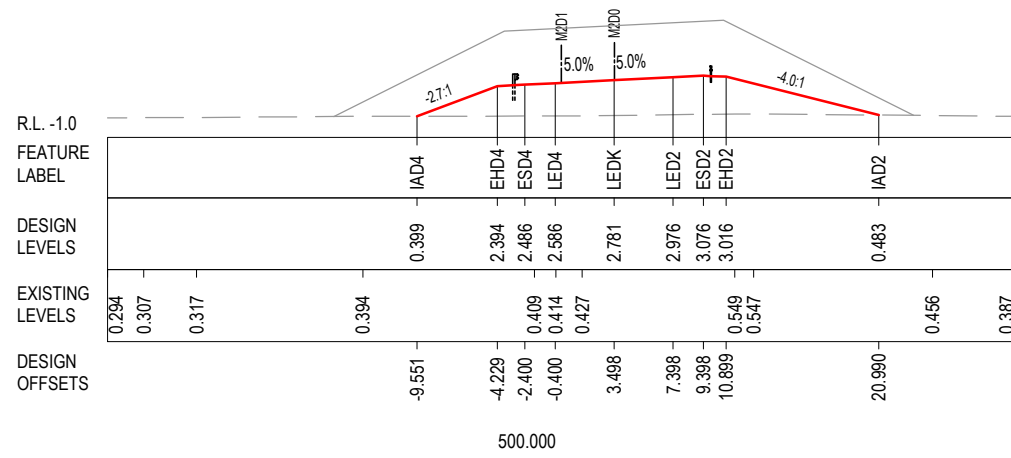
LEGEND	
PRELOAD DESIGN SURFACE	—
EARLY WORKS DESIGN	- - - -
LANDSCAPE MOUND SURFACE	—
EXISTING SURFACE	—

ACCEPTED FOR CONSTRUCTION

DESIGN LOT CODE B-81-RA-01		DESIGN MODEL FILE(S) USED FOR DOCUMENTATION OF THIS DRAWING W2B-ABJ-B-RA-MOD-09001_WEEK_53		PLOT DATE / TIME 19/12/16 9:24:01 AM James Terpening		PLOT BY		CLIENT		CLARENCE VALLEY COUNCIL HW10 - PACIFIC HIGHWAY UPGRADE MACLEAN TO DEVILS PULPIT PORTION B CONTROL LINE M2D1 CROSS SECTIONS RA01		A3
AMENDMENT / REVISION DESCRIPTION ISSUED FOR CONSTRUCTION		VWR No. APPROVAL D.G.		SCALES ON A3 SIZE DRAWING 0 5 10 15 20 25 SCALE 1:500m		DRAWINGS / DESIGN PREPARED BY ARCADIS Beca		TITLE NAME DATE		NSW Transport Roads & Maritime Services		RMS REGISTRATION No. DS2016/000619
				CO-ORDINATE SYSTEM MGA ZONE 56		HEIGHT DATUM AHD		DESIGN CHECK RICHARD NOBLE 16.12.16		PREPARED FOR PACIFIC HIGHWAY OFFICE		SHEET No. 03 of 04
						DESIGN MNGR DAVID GREY 16.12.16		PROJECT MNGR GREG RIORDAN 16.12.16		ISSUE STATUS ISSUED FOR CONSTRUCTION		EDMS No. SF2015/118045
										SHEET No. RA-B-17217		ISSUE A

MAY BE INCOMPLETE IF COPIED

C:\Project\wise\W2B\Working_Drawings_RA01\W2B-ABJ-B-RA-DRG-17218.dwg
1: ON A3 SIZE ORIGINAL



NOTES

1. THE PRELOAD SURFACE AS SHOWN ON THE CROSS SECTIONS IS BASED ON THE DESIGN PRELOAD LEVELS AT THE TIME THE PRELOAD MATERIAL WAS PLACED. SOME SETTLEMENT IS EXPECTED TO HAVE OCCURRED THROUGH THESE ZONES AND AS SUCH THE EXISTING LEVELS OF THE PRELOAD SURFACE ARE EXPECTED TO BE LOWER THAN SHOWN. THE CONTRACTOR SHALL CONFIRM ALL EXISTING PRE-LOAD LEVELS ON SITE PRIOR TO CONSTRUCTION.


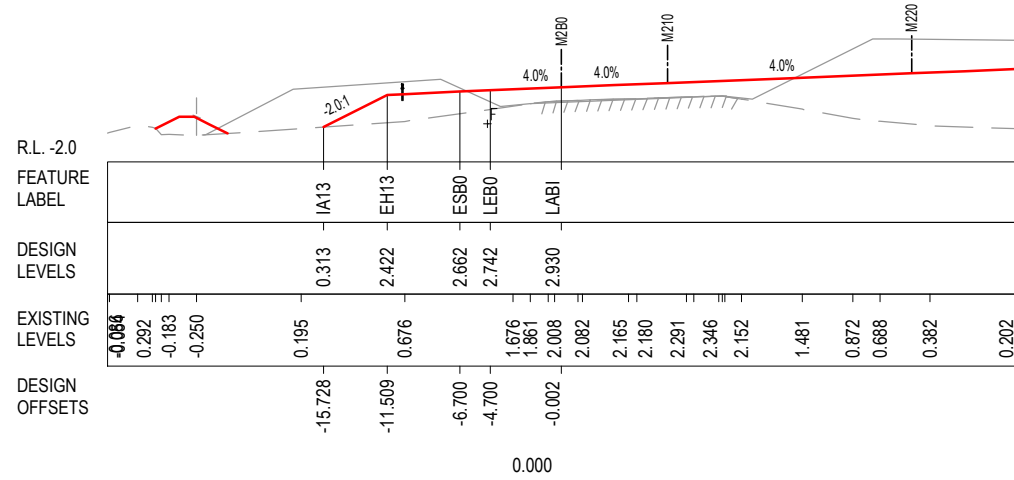
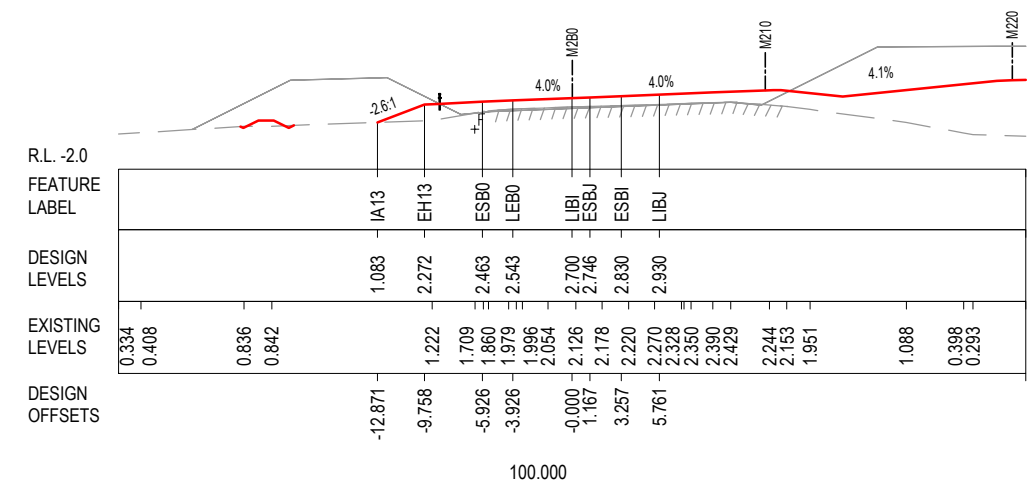
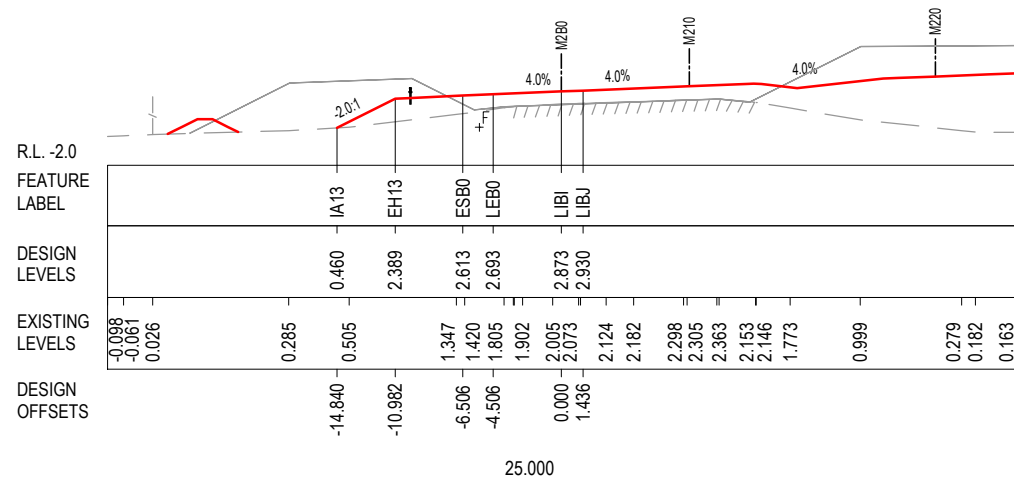
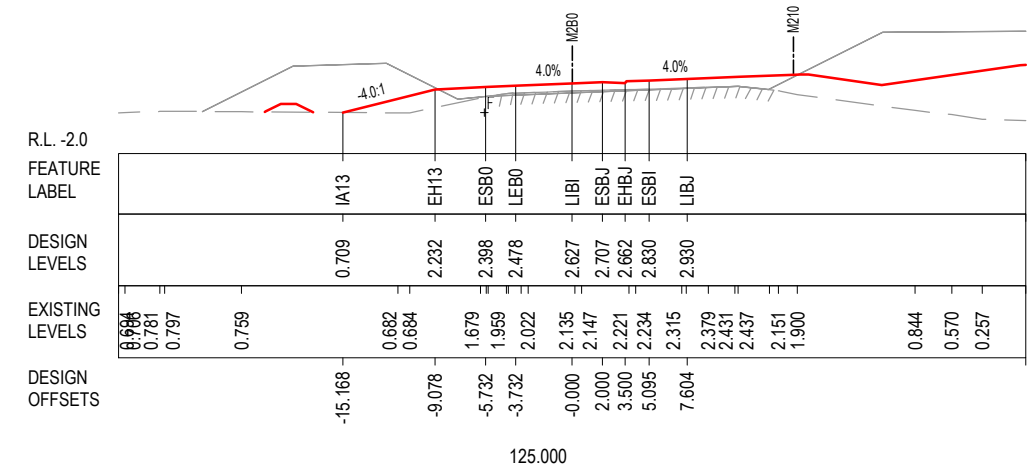
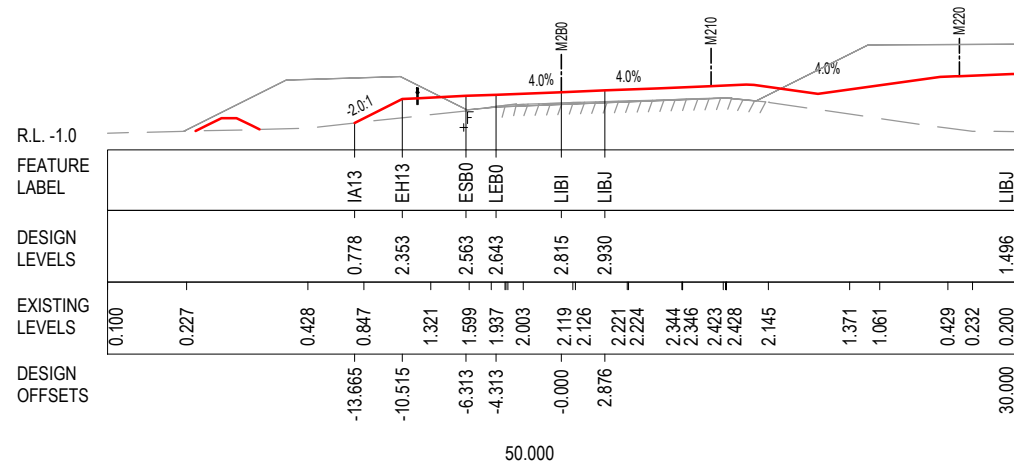
LEGEND	
PRELOAD DESIGN SURFACE	—
EARLY WORKS DESIGN	- - - - -
LANDSCAPE MOUND SURFACE	—
EXISTING SURFACE	—

ACCEPTED FOR CONSTRUCTION

*Disclaimer: This information is to be used only for the purpose of inspecting fixing or varying road levels in accordance with Part 3 of the Roads Act 1993. In some locations the road configuration has been refined without impacting the road level.

DESIGN LOT CODE B-81-RA-01	DESIGN MODEL FILE(S) USED FOR DOCUMENTATION OF THIS DRAWING W2B-ABJ-B-RA-MOD-09001_WEEK_53	PLOT DATE / TIME 19/12/16 9:24:04 AM James Terpening	PLOT BY James Terpening	CLIENT CLARENCE VALLEY COUNCIL HW10 - PACIFIC HIGHWAY UPGRADE MACLEAN TO DEVILS PULPIT PORTION B CONTROL LINE M2D1 CROSS SECTIONS RA01	A3
AMENDMENT / REVISION DESCRIPTION ISSUED FOR CONSTRUCTION	WVR No. APPROVAL D.G.	SCALES ON A3 SIZE DRAWING 0 5 10 15 20 25 SCALE 1:500m	DRAWINGS / DESIGN PREPARED BY ARCADIS Beca	TITLE Transport Roads & Maritime Services	RMS REGISTRATION No. DS2016/000619
	CO-ORDINATE SYSTEM MGA ZONE 56	HEIGHT DATUM AHD	DRG CHECK CRAIG DUNNINGHAM	DESIGN ANDREW FRITH	ISSUE STATUS ISSUED FOR CONSTRUCTION
			DESIGN CHECK RICHARD NOBLE	DESIGN MNGR DAVID GREY	EDMS No. SF2015/118045
			PROJECT MNGR GREG RIORDAN	PREPARED FOR PACIFIC HIGHWAY OFFICE	SHEET No. RA-B-17218
					PART 1 ISSUE A

MAY BE INCOMPLETE IF COPIED
C:\Project\wise\W2B\Working_Drawings_RA01\W2B-ABJ-B-RA-DRG-17219.dwg
11 ON A3 SIZE ORIGINAL



NOTES

1. THE PRELOAD SURFACE AS SHOWN ON THE CROSS SECTIONS IS BASED ON THE DESIGN PRELOAD LEVELS AT THE TIME THE PRELOAD MATERIAL WAS PLACED. SOME SETTLEMENT IS EXPECTED TO HAVE OCCURRED THROUGH THESE ZONES AND AS SUCH THE EXISTING LEVELS OF THE PRELOAD SURFACE ARE EXPECTED TO BE LOWER THAN SHOWN. THE CONTRACTOR SHALL CONFIRM ALL EXISTING PRE-LOAD LEVELS ON SITE PRIOR TO CONSTRUCTION.

LEGEND	
PRELOAD DESIGN SURFACE	—
EARLY WORKS DESIGN	- - - - -
LANDSCAPE MOUND SURFACE	—
EXISTING SURFACE	- - - - -

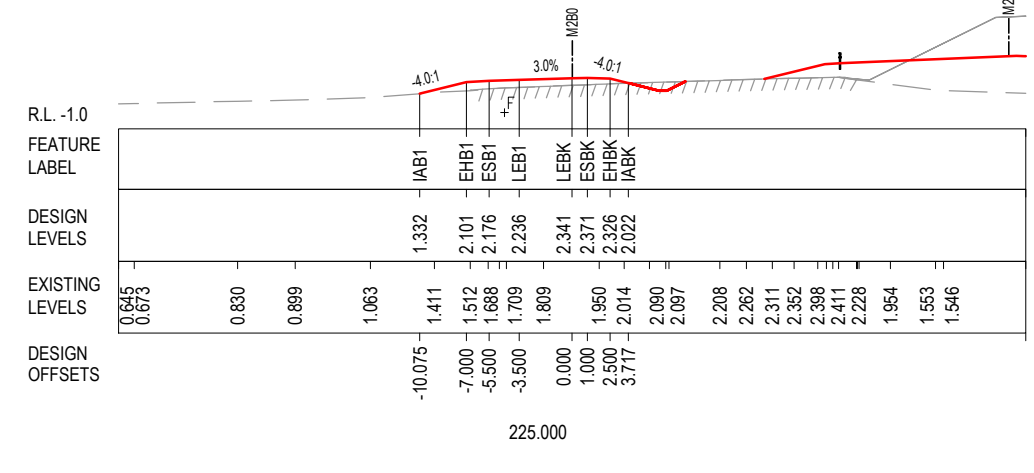
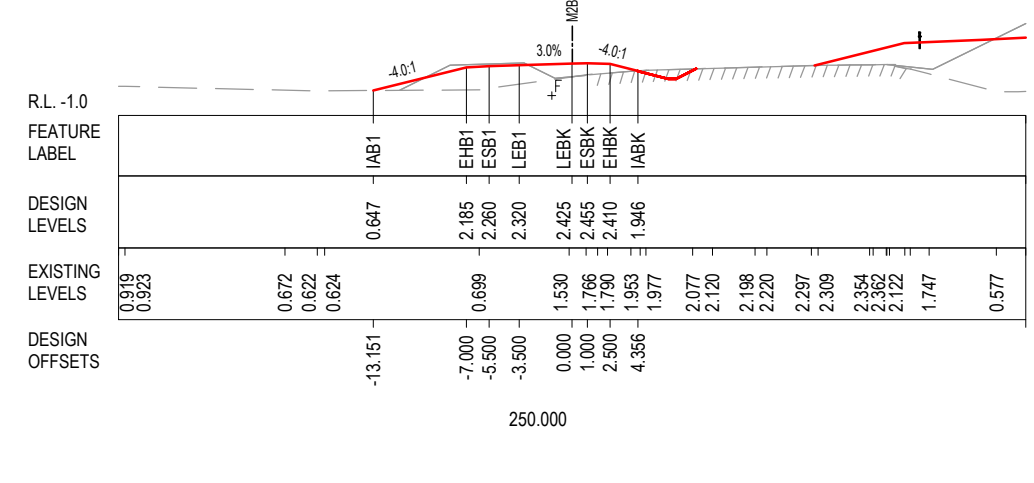

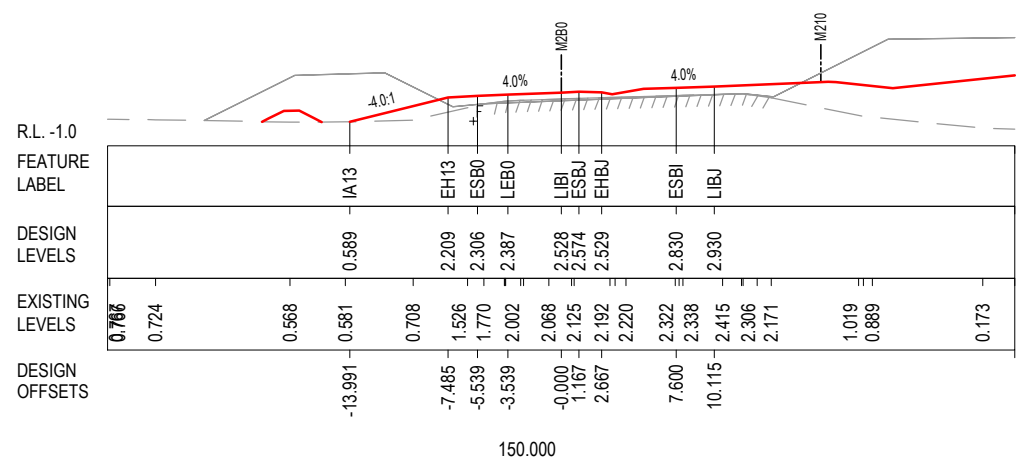
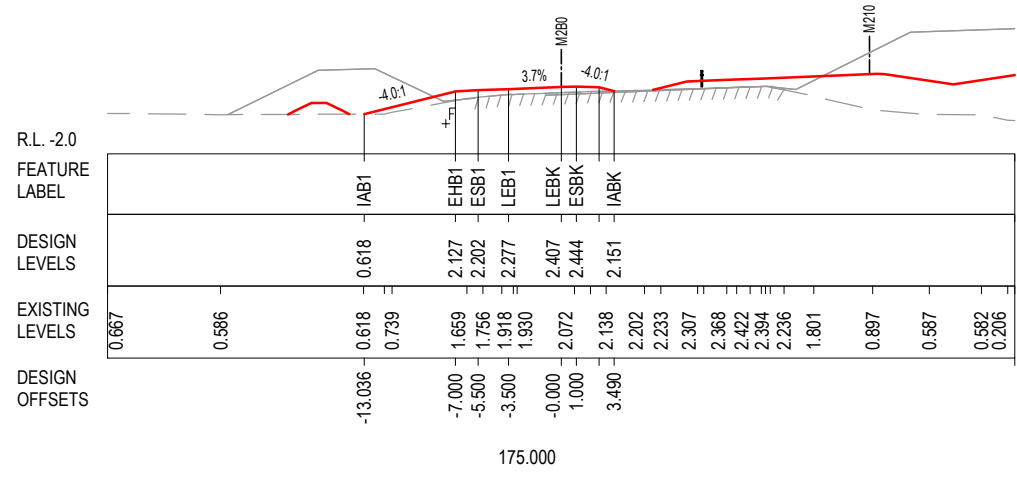
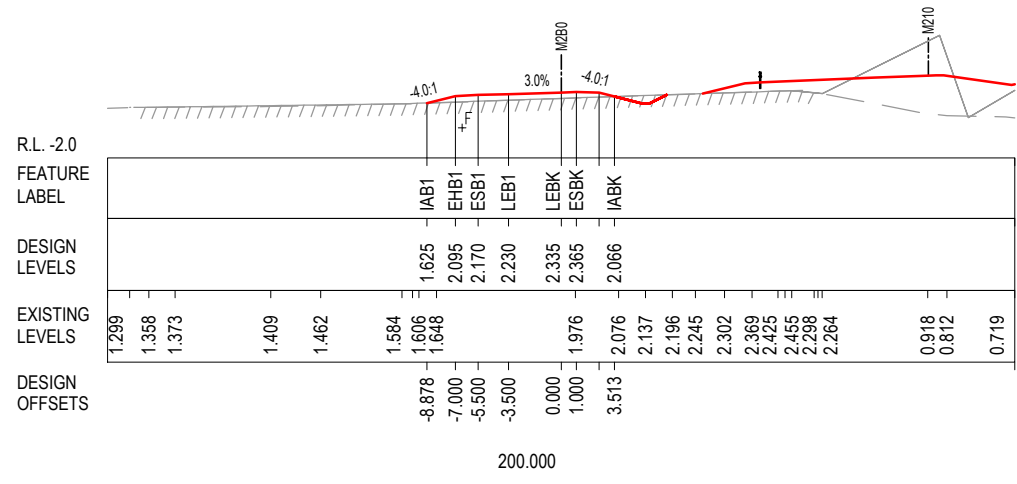
ACCEPTED FOR CONSTRUCTION

*Disclaimer: This information is to be used only for the purpose of inspecting fixing or varying road levels in accordance with Part 3 of the Roads Act 1993. In some locations the road configuration has been refined without impacting the road level.

AMENDMENT / REVISION DESCRIPTION ISSUED FOR CONSTRUCTION	DESIGN LOT CODE B-81-RA-01	DESIGN MODEL FILE(S) USED FOR DOCUMENTATION OF THIS DRAWING W2B-ABJ-B-RA-MOD-09001_WEEK_53	PLOT DATE / TIME 19/12/16 9:24:07 AM James Terpening	PLOT BY James Terpening	CLIENT Transport Roads & Maritime Services	CLARENCE VALLEY COUNCIL HW10 - PACIFIC HIGHWAY UPGRADE MACLEAN TO DEVILS PULPIT PORTION B CONTROL LINE M2B0 CROSS SECTIONS RA01	A3	
APPROVAL D.G.		SCALES ON A3 SIZE DRAWING SCALE 1:500m	DRAWINGS / DESIGN PREPARED BY 		PREPARED FOR PACIFIC HIGHWAY OFFICE		SHEET No. 01 of 04 RMS REGISTRATION No. DS2016/000619 ISSUE STATUS ISSUED FOR CONSTRUCTION	PART 1 ISSUE A
CO-ORDINATE SYSTEM MGA ZONE 56		HEIGHT DATUM AHD		TITLE NAME DATE DRAWN DANIEL BEGOS 16.12.16 DRG CHECK CRAIG DUNNINGHAM 16.12.16 DESIGN ANDREW FRITH 16.12.16 DESIGN CHECK RICHARD NOBLE 16.12.16 DESIGN MNGR DAVID GREY 16.12.16 PROJECT MNGR GREG RIORDAN 16.12.16		EDMS No. SF2015/118045 SHEET No. RA-B-17219		

MAY BE INCOMPLETE IF COPIED

C:\Project\wise\W2B\Working_Drawings_RA01\W2B-ABJ-B-RA-DRG-17220.dwg
11 ON A3 SIZE ORIGINAL



NOTES

1. THE PRELOAD SURFACE AS SHOWN ON THE CROSS SECTIONS IS BASED ON THE DESIGN PRELOAD LEVELS AT THE TIME THE PRELOAD MATERIAL WAS PLACED. SOME SETTLEMENT IS EXPECTED TO HAVE OCCURRED THROUGH THESE ZONES AND AS SUCH THE EXISTING LEVELS OF THE PRELOAD SURFACE ARE EXPECTED TO BE LOWER THAN SHOWN. THE CONTRACTOR SHALL CONFIRM ALL EXISTING PRE-LOAD LEVELS ON SITE PRIOR TO CONSTRUCTION.

LEGEND

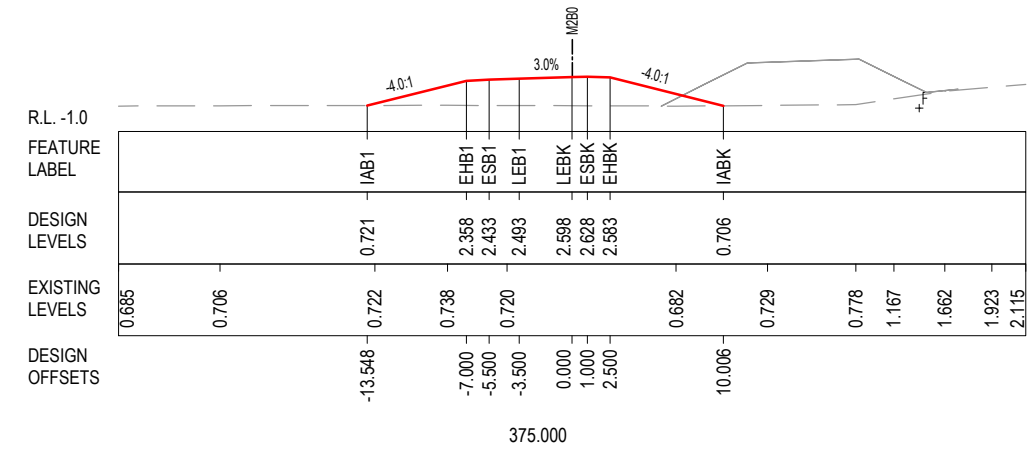
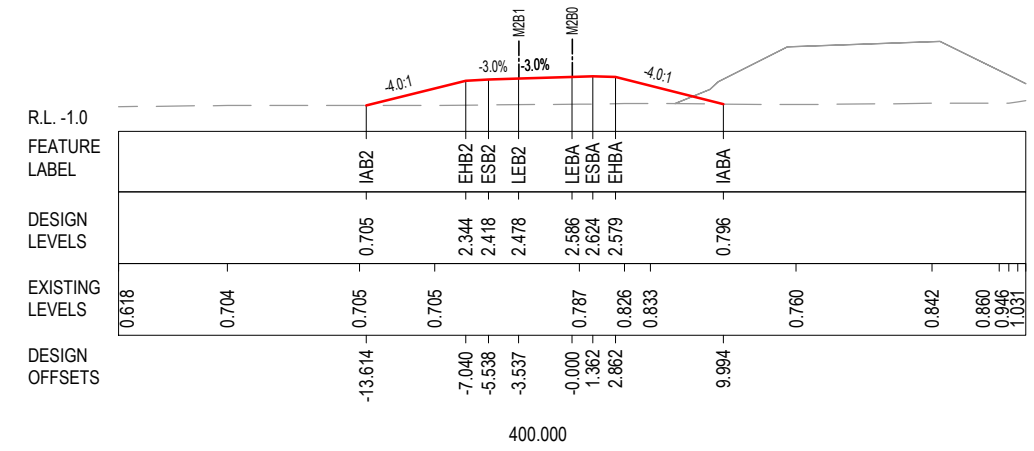
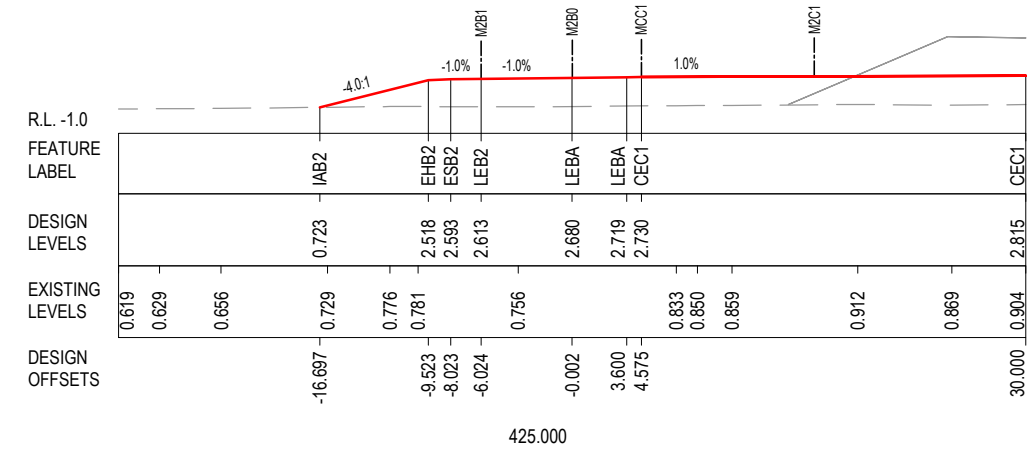
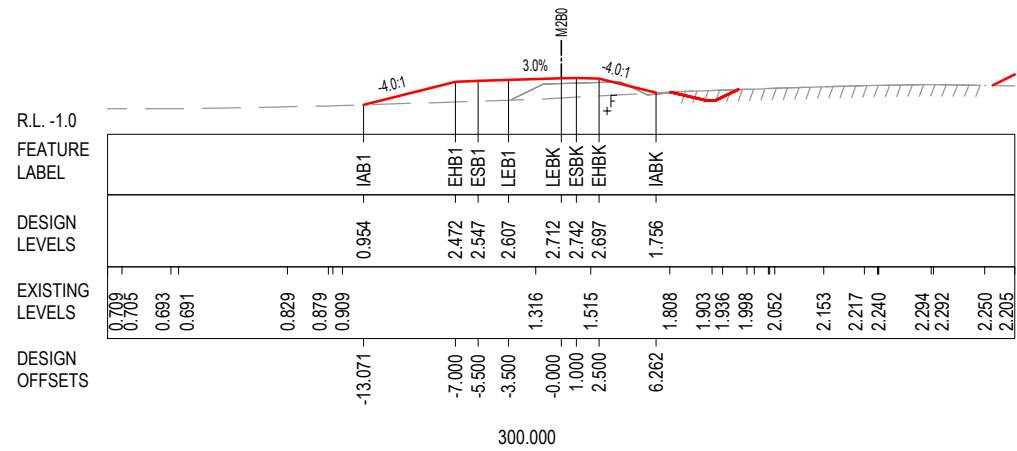
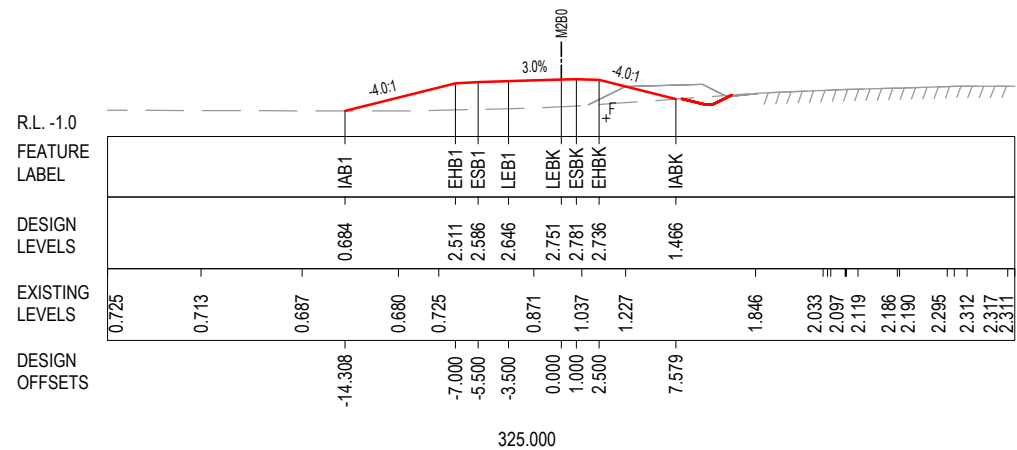
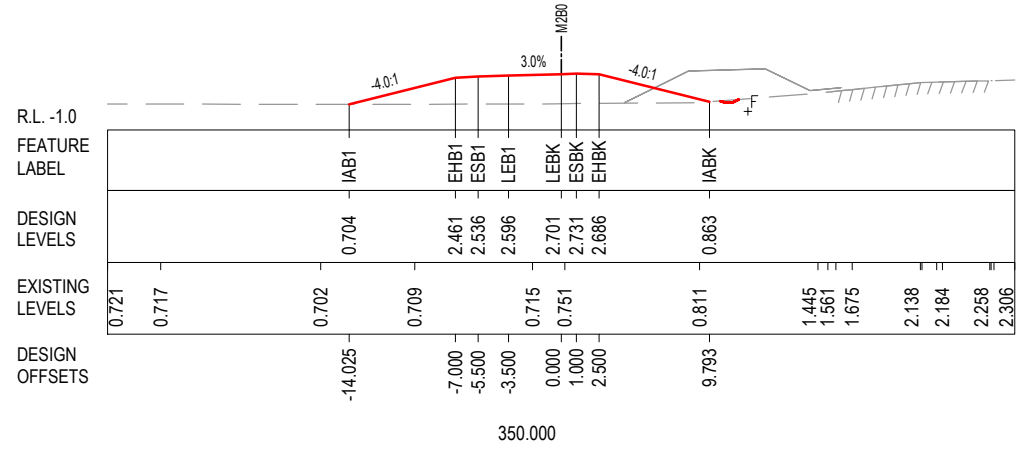
- PRELOAD DESIGN SURFACE
- EARLY WORKS DESIGN
- LANDSCAPE MOUND SURFACE
- EXISTING SURFACE

ACCEPTED FOR CONSTRUCTION

***Disclaimer:** This information is to be used only for the purpose of inspecting fixing or varying road levels in accordance with Part 3 of the Roads Act 1993. In some locations the road configuration has been refined without impacting the road level.

DESIGN LOT CODE B-81-RA-01	DESIGN MODEL FILE(S) USED FOR DOCUMENTATION OF THIS DRAWING W2B-ABJ-B-RA-MOD-09001_WEEK_53	PLOT DATE / TIME 19/12/16 9:24:09 AM James Terpening	PLOT BY	CLIENT	CLARENCE VALLEY COUNCIL HW10 - PACIFIC HIGHWAY UPGRADE MACLEAN TO DEVILS PULPIT PORTION B CONTROL LINE M2B0 CROSS SECTIONS RA01	SHEET No. 02 of 04
AMENDMENT / REVISION DESCRIPTION ISSUED FOR CONSTRUCTION	WVR No. APPROVAL	DRAWINGS / DESIGN PREPARED BY	TITLE	NAME		
SCALES ON A3 SIZE DRAWING		0 5 10 15 20 25 SCALE 1:500m				ISSUE STATUS ISSUED FOR CONSTRUCTION
CO-ORDINATE SYSTEM MGA ZONE 56		HEIGHT DATUM AHD				EDMS No. SF2015/118045
				PREPARED FOR PACIFIC HIGHWAY OFFICE		SHEET No. RA-B-17220
				PROJECT MNGR GREG RIORDAN		ISSUE A

MAY BE INCOMPLETE IF COPIED
 11 ON A3 SIZE ORIGINAL
 C:\Project\wise\W2B\Working_Drawings_RA01\W2B-ABJ-B-RA-MOD-09001_WEEK_53



NOTES

1. THE PRELOAD SURFACE AS SHOWN ON THE CROSS SECTIONS IS BASED ON THE DESIGN PRELOAD LEVELS AT THE TIME THE PRELOAD MATERIAL WAS PLACED. SOME SETTLEMENT IS EXPECTED TO HAVE OCCURRED THROUGH THESE ZONES AND AS SUCH THE EXISTING LEVELS OF THE PRELOAD SURFACE ARE EXPECTED TO BE LOWER THAN SHOWN. THE CONTRACTOR SHALL CONFIRM ALL EXISTING PRE-LOAD LEVELS ON SITE PRIOR TO CONSTRUCTION.

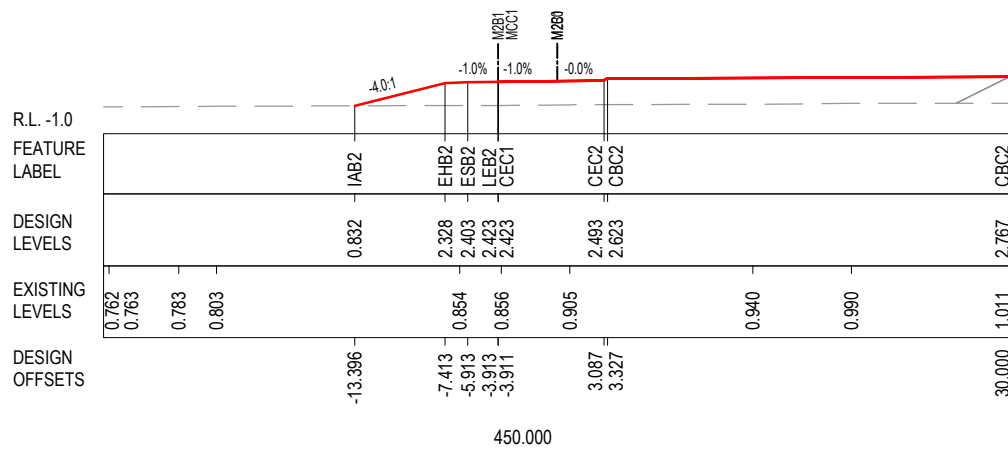
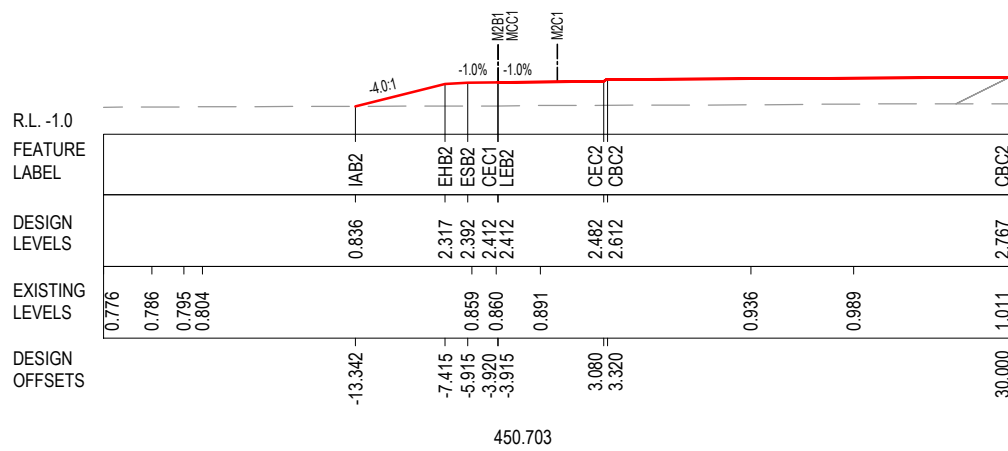
LEGEND	
PRELOAD DESIGN SURFACE	— (Red Solid Line)
EARLY WORKS DESIGN	- - - (Green Dashed Line)
LANDSCAPE MOUND SURFACE	— (Pink Solid Line)
EXISTING SURFACE	— (Grey Dashed Line)

ACCEPTED FOR CONSTRUCTION

*Disclaimer: This information is to be used only for the purpose of inspecting fixing or varying road levels in accordance with Part 3 of the Roads Act 1993. In some locations the road configuration has been refined without impacting the road level.

DESIGN LOT CODE B-81-RA-01	DESIGN MODEL FILE(S) USED FOR DOCUMENTATION OF THIS DRAWING W2B-ABJ-B-RA-MOD-09001_WEEK_53	PLOT DATE / TIME 19/12/16 9:24:12 AM James Terpening	PLOT BY James Terpening	CLIENT CLARENCE VALLEY COUNCIL HW10 - PACIFIC HIGHWAY UPGRADE MACLEAN TO DEVILS PULPIT PORTION B CONTROL LINE M2B0 CROSS SECTIONS RA01	A3
AMENDMENT / REVISION DESCRIPTION ISSUED FOR CONSTRUCTION	WVR No. APPROVAL D.G.	SCALES ON A3 SIZE DRAWING 0 5 10 15 20 25 SCALE 1:500m	DRAWINGS / DESIGN PREPARED BY ARCADIS Beca	TITLE NSW GOVERNMENT Transport Roads & Maritime Services	RMS REGISTRATION No. DS2016/000619
	CO-ORDINATE SYSTEM MGA ZONE 56	HEIGHT DATUM AHD	DESIGNED BY DANIEL BEGOS 16.12.16	PREPARED FOR PACIFIC HIGHWAY OFFICE	SHEET No. 03 of 04
			DRG CHECK CRAIG DUNNINGHAM 16.12.16		PART 1
			DESIGN ANDREW FRITH 16.12.16		ISSUE A
			DESIGN CHECK RICHARD NOBLE 16.12.16		ISSUE STATUS ISSUED FOR CONSTRUCTION
			DESIGN MNGR DAVID GREY 16.12.16		EDMS No. SF2015/118045
			PROJECT MNGR GREG RIORDAN 16.12.16		SHEET No. RA-B-17221

MAY BE INCOMPLETE IF COPIED
C:\Projectwise\W2B\Working\Drawings_RA01\W2B-ABJ-B-RA-DRG-17222.dwg
11 ON A3 SIZE ORIGINAL



NOTES

1. THE PRELOAD SURFACE AS SHOWN ON THE CROSS SECTIONS IS BASED ON THE DESIGN PRELOAD LEVELS AT THE TIME THE PRELOAD MATERIAL WAS PLACED. SOME SETTLEMENT IS EXPECTED TO HAVE OCCURRED THROUGH THESE ZONES AND AS SUCH THE EXISTING LEVELS OF THE PRELOAD SURFACE ARE EXPECTED TO BE LOWER THAN SHOWN. THE CONTRACTOR SHALL CONFIRM ALL EXISTING PRE-LOAD LEVELS ON SITE PRIOR TO CONSTRUCTION.

LEGEND	
PRELOAD DESIGN SURFACE	— (Red solid line)
EARLY WORKS DESIGN	- - - (Green dashed line)
LANDSCAPE MOUND SURFACE	— (Pink solid line)
EXISTING SURFACE	- - - (Black dashed line)

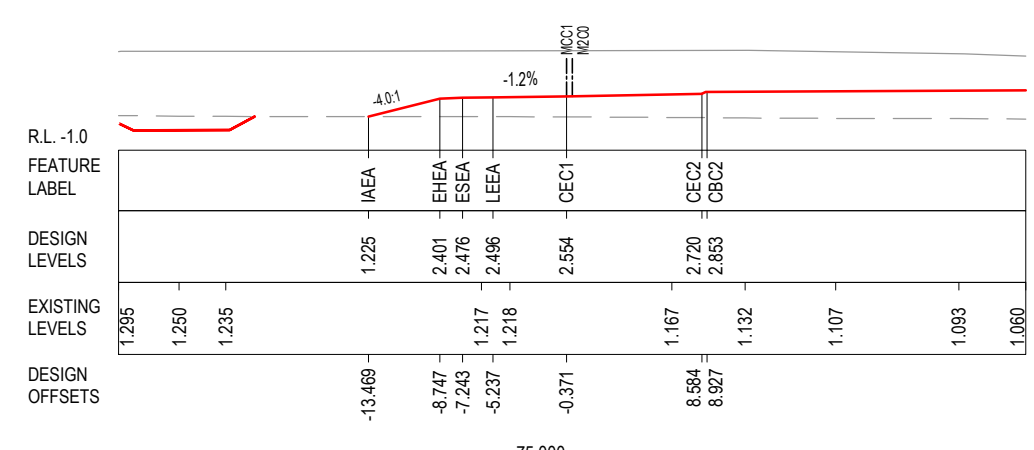
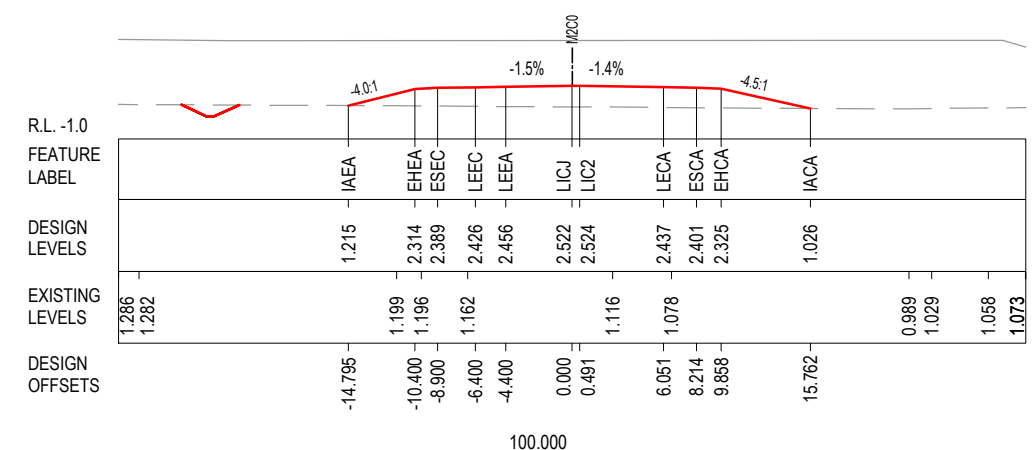
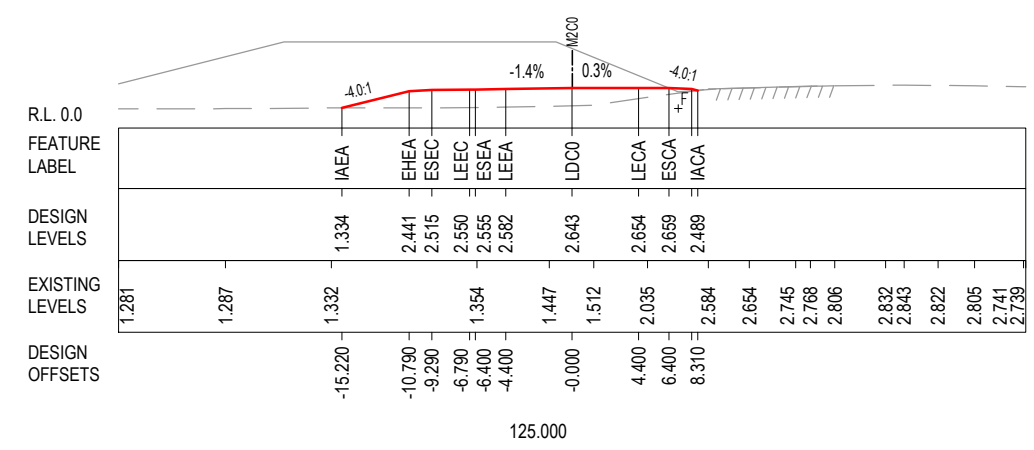
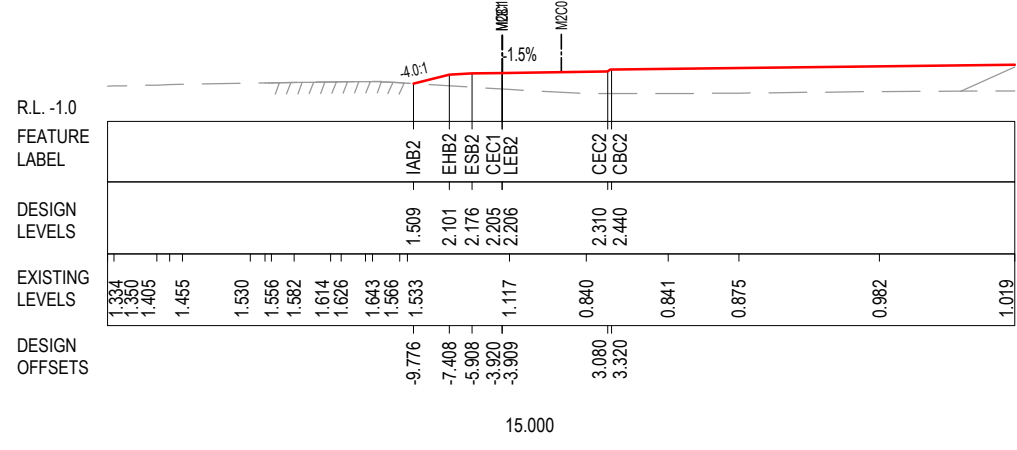
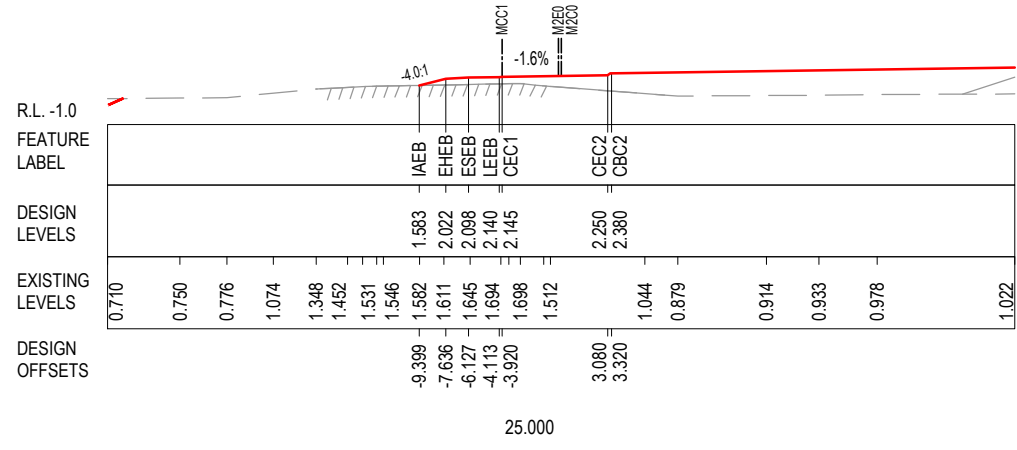
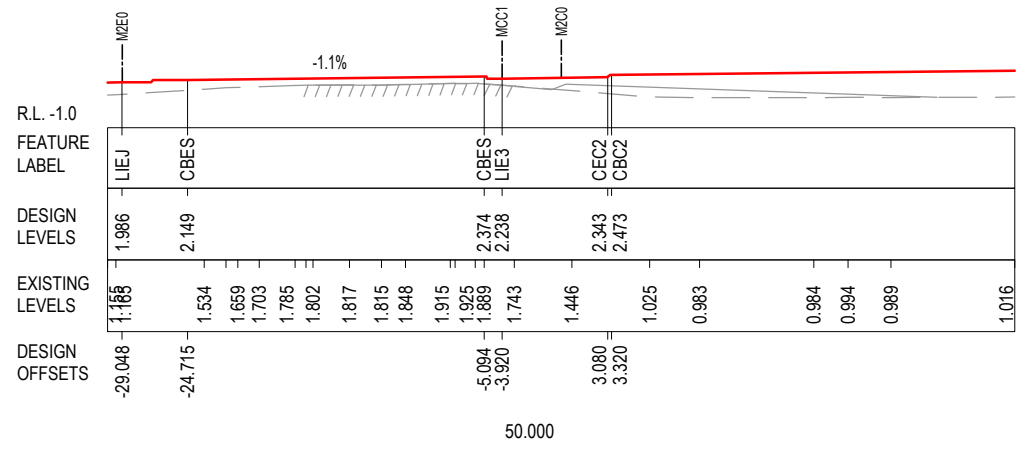
ACCEPTED FOR CONSTRUCTION

*Disclaimer: This information is to be used only for the purpose of inspecting fixing or varying road levels in accordance with Part 3 of the Roads Act 1993. In some locations the road configuration has been refined without impacting the road level.

	DESIGN LOT CODE B-81-RA-01	DESIGN MODEL FILE(S) USED FOR DOCUMENTATION OF THIS DRAWING W2B-ABJ-B-RA-MOD-09001_WEEK_53	PLOT DATE / TIME 19/12/16 9:24:14 AM James Terpening	PLOT BY James Terpening		CLIENT CLARENCE VALLEY COUNCIL HW10 - PACIFIC HIGHWAY UPGRADE MACLEAN TO DEVILS PULPIT PORTION B CONTROL LINE M2B0 CROSS SECTIONS RA01	A3
AMENDMENT / REVISION DESCRIPTION ISSUED FOR CONSTRUCTION	WVR No.	APPROVAL D.G.	SCALES ON A3 SIZE DRAWING 0 5 10 15 20 25 SCALE 1:500m	DRAWINGS / DESIGN PREPARED BY ARCADIS ABJV Beca	TITLE	NAME	DATE
					DRAWN	DANIEL BEGOS	16.12.16
					DRG CHECK	CRAIG DUNNINGHAM	16.12.16
					DESIGN	ANDREW FRITH	16.12.16
					DESIGN CHECK	RICHARD NOBLE	16.12.16
					DESIGN MNGR	DAVID GREY	16.12.16
					PROJECT MNGR	GREG RIORDAN	16.12.16
					PREPARED FOR PACIFIC HIGHWAY OFFICE		
						RMS REGISTRATION No.	DS2016/000619
						ISSUE STATUS	ISSUED FOR CONSTRUCTION
						EDMS No.	SF2015/118045
						SHEET No.	RA-B-17222
						PART	1
						ISSUE	A

MAY BE INCOMPLETE IF COPIED

C:\Project\wise\W2B\Working_Drawings_RA01\W2B-ABJ-B-RA-DRG-17223.dwg
11 ON A3 SIZE ORIGINAL



NOTES

1. THE PRELOAD SURFACE AS SHOWN ON THE CROSS SECTIONS IS BASED ON THE DESIGN PRELOAD LEVELS AT THE TIME THE PRELOAD MATERIAL WAS PLACED. SOME SETTLEMENT IS EXPECTED TO HAVE OCCURRED THROUGH THESE ZONES AND AS SUCH THE EXISTING LEVELS OF THE PRELOAD SURFACE ARE EXPECTED TO BE LOWER THAN SHOWN. THE CONTRACTOR SHALL CONFIRM ALL EXISTING PRE-LOAD LEVELS ON SITE PRIOR TO CONSTRUCTION.

LEGEND	
PRELOAD DESIGN SURFACE	—
EARLY WORKS DESIGN	- - - - -
LANDSCAPE MOUND SURFACE	—
EXISTING SURFACE	- - - - -

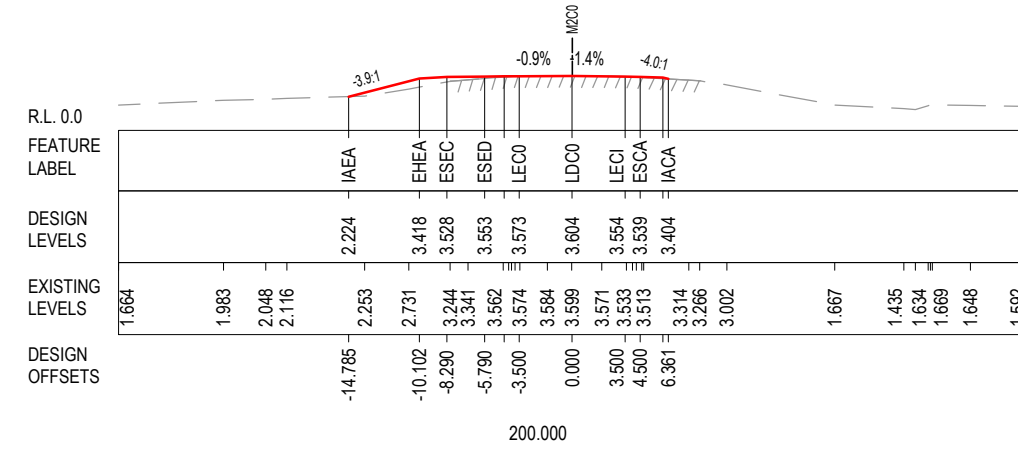
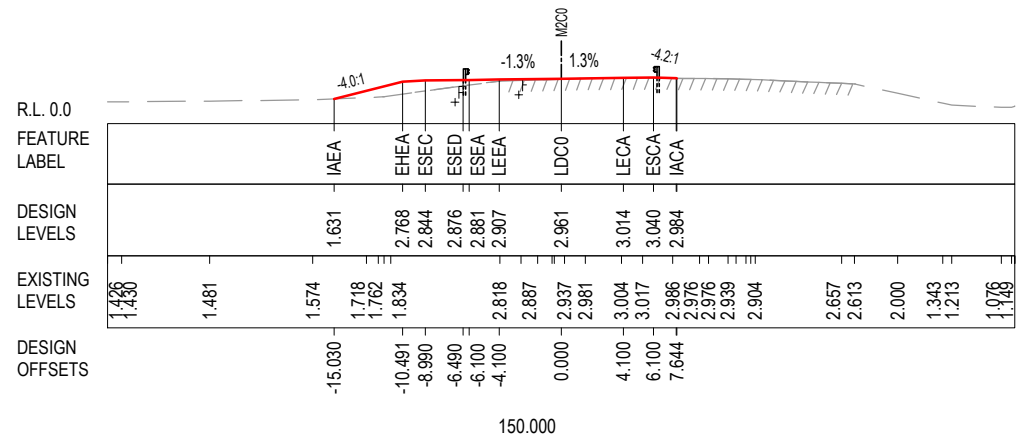
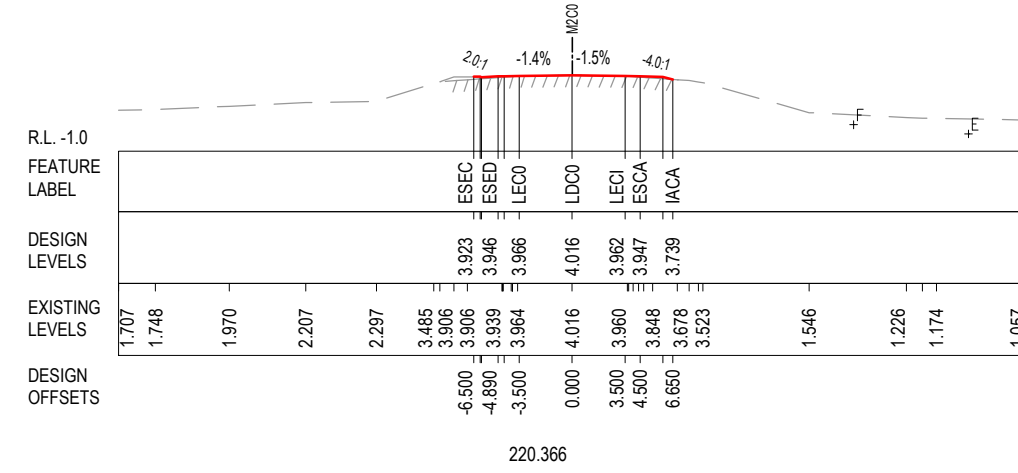

ACCEPTED FOR CONSTRUCTION

***Disclaimer:** This information is to be used only for the purpose of inspecting fixing or varying road levels in accordance with Part 3 of the Roads Act 1993. In some locations the road configuration has been refined without impacting the road level.

DESIGN LOT CODE B-81-RA-01	DESIGN MODEL FILE(S) USED FOR DOCUMENTATION OF THIS DRAWING W2B-ABJ-B-RA-MOD-09001_WEEK_53	PLOT DATE / TIME 19/12/16 9:24:17 AM James Terpening	PLOT BY James Terpening	CLIENT CLARENCE VALLEY COUNCIL HW10 - PACIFIC HIGHWAY UPGRADE MACLEAN TO DEVILS PULPIT PORTION B CONTROL LINE M2C0 CROSS SECTIONS RA01	A3
AMENDMENT / REVISION DESCRIPTION ISSUED FOR CONSTRUCTION	WVR No. APPROVAL D.G.	SCALES ON A3 SIZE DRAWING 0 5 10 15 20 25 SCALE 1:500m	DRAWINGS / DESIGN PREPARED BY ARCADIS Beca	TITLE Transport Roads & Maritime Services	RMS REGISTRATION No. DS2016/000619
	CO-ORDINATE SYSTEM MGA ZONE 56	HEIGHT DATUM AHD	DRG CHECK CRAIG DUNNINGHAM	PREPARED FOR PACIFIC HIGHWAY OFFICE	SHEET No. 01 of 02
			DESIGN ANDREW FRITH		PART 1
			DESIGN CHECK RICHARD NOBLE		ISSUE A
			DESIGN MNGR DAVID GREY		
			PROJECT MNGR GREG RIORDAN		
				ISSUE STATUS ISSUED FOR CONSTRUCTION	EDMS No. SF2015/118045
					SHEET No. RA-B-17223

MAY BE INCOMPLETE IF COPIED
 ON A3 SIZE ORIGINAL

C:\Project\wise\W2B\Working_Drawings_RA01\W2B-ABJ-B-RA-DRG-17224.dwg



***Disclaimer:** This information is to be used only for the purpose of inspecting fixing or varying road levels in accordance with Part 3 of the Roads Act 1993. In some locations the road configuration has been refined without impacting the road level.

NOTES

1. THE PRELOAD SURFACE AS SHOWN ON THE CROSS SECTIONS IS BASED ON THE DESIGN PRELOAD LEVELS AT THE TIME THE PRELOAD MATERIAL WAS PLACED. SOME SETTLEMENT IS EXPECTED TO HAVE OCCURRED THROUGH THESE ZONES AND AS SUCH THE EXISTING LEVELS OF THE PRELOAD SURFACE ARE EXPECTED TO BE LOWER THAN SHOWN. THE CONTRACTOR SHALL CONFIRM ALL EXISTING PRE-LOAD LEVELS ON SITE PRIOR TO CONSTRUCTION.

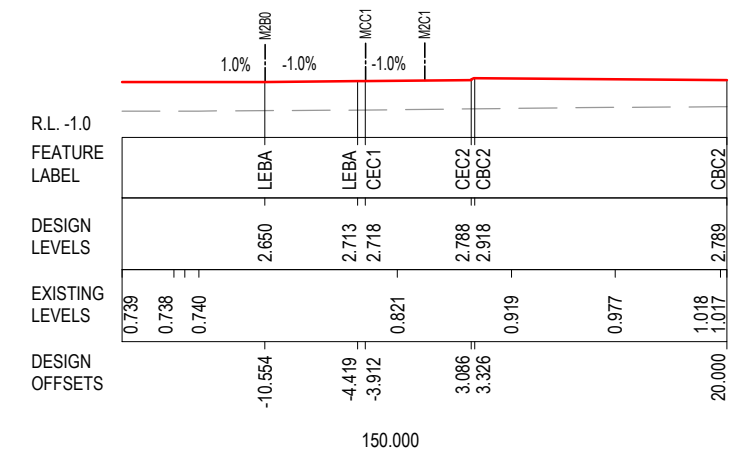

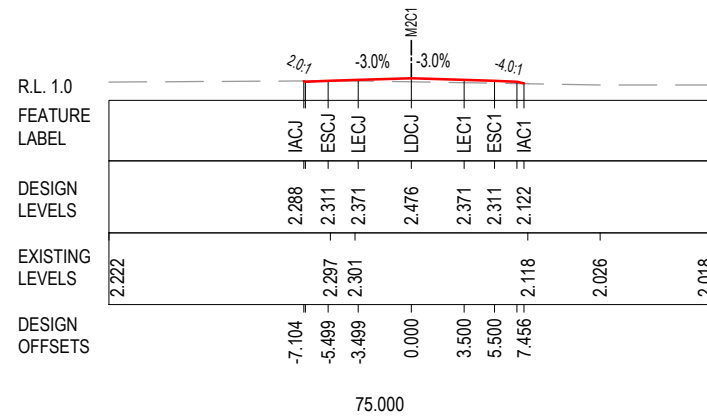

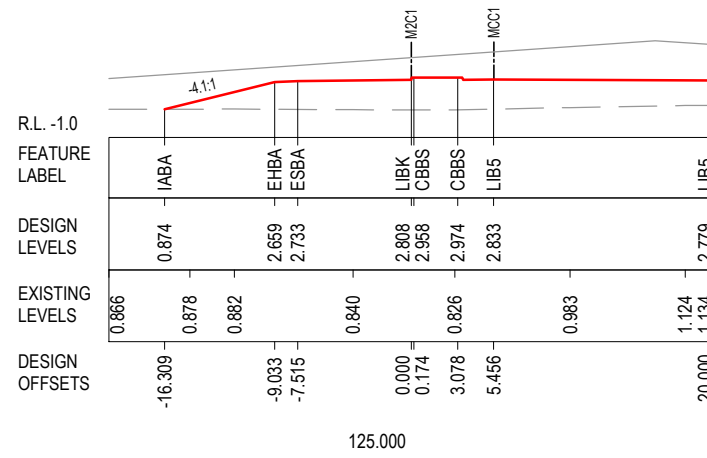
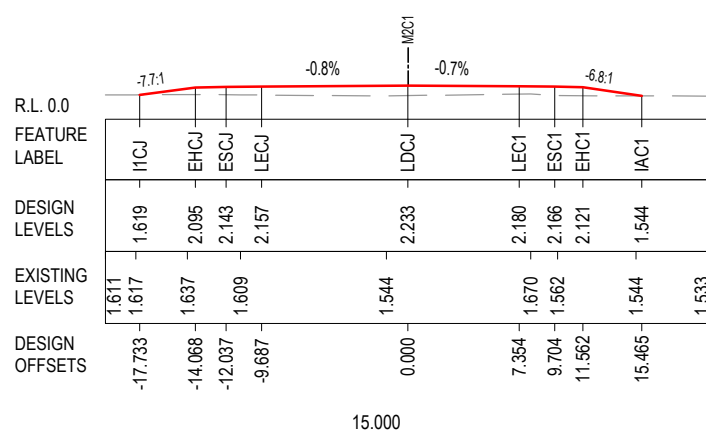
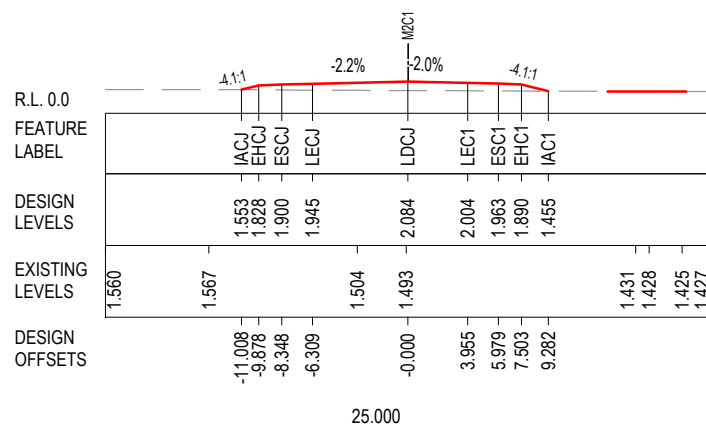
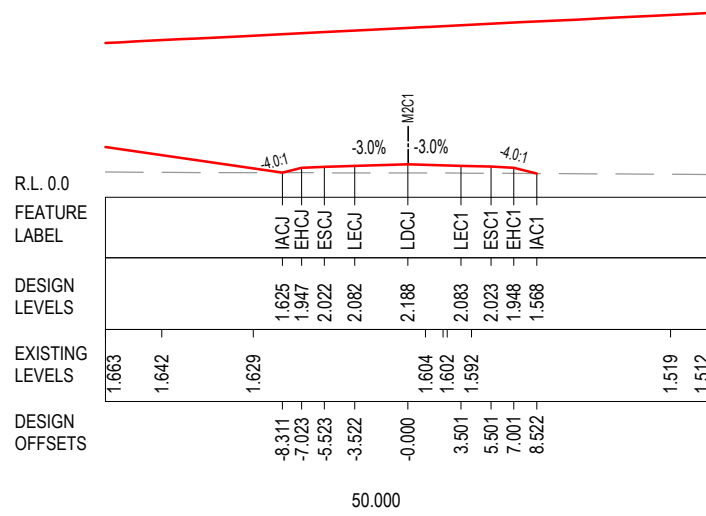
LEGEND	
PRELOAD DESIGN SURFACE	
EARLY WORKS DESIGN	
LANDSCAPE MOUND SURFACE	
EXISTING SURFACE	

ACCEPTED FOR CONSTRUCTION

DESIGN LOT CODE B-81-RA-01		DESIGN MODEL FILE(S) USED FOR DOCUMENTATION OF THIS DRAWING W2B-ABJ-B-RA-MOD-09001_WEEK_53		PLOT DATE / TIME 19/12/16 9:24:20 AM James Terpening		PLOT BY		CLIENT		CLARENCE VALLEY COUNCIL HW10 - PACIFIC HIGHWAY UPGRADE MACLEAN TO DEVILS PULPIT PORTION B CONTROL LINE M2C0 CROSS SECTIONS RA01		SHEET No. 02 of 02	
AMENDMENT / REVISION DESCRIPTION ISSUED FOR CONSTRUCTION		VWR No. APPROVAL D.G.		SCALES ON A3 SIZE DRAWING 0 5 10 15 20 25 SCALE 1:500m		DRAWINGS / DESIGN PREPARED BY		TITLE		NSW Transport Roads & Maritime Services		RMS REGISTRATION No. DS2016/000619	
				CO-ORDINATE SYSTEM MGA ZONE 56		HEIGHT DATUM AHD		DRAWN DANIEL BEGOS 16.12.16		PREPARED FOR PACIFIC HIGHWAY OFFICE		ISSUE STATUS ISSUED FOR CONSTRUCTION	
				ARCADIS Beca		ABJV		DRG CHECK CRAIG DUNNINGHAM 16.12.16				EDMS No. SF2015/118045	
								DESIGN ANDREW FRITH 16.12.16				SHEET No. RA-B-17224	
								DESIGN CHECK RICHARD NOBLE 16.12.16				ISSUE A	
								DESIGN MNGR DAVID GREY 16.12.16					
								PROJECT MNGR GREG RIORDAN 16.12.16					

MAY BE INCOMPLETE IF COPIED
 ON A3 SIZE ORIGINAL

C:\Project\W2B\Working_Drawings_RA01\W2B-ABJ-B-RA-DRG-17225.dwg



NOTES

1. THE PRELOAD SURFACE AS SHOWN ON THE CROSS SECTIONS IS BASED ON THE DESIGN PRELOAD LEVELS AT THE TIME THE PRELOAD MATERIAL WAS PLACED. SOME SETTLEMENT IS EXPECTED TO HAVE OCCURRED THROUGH THESE ZONES AND AS SUCH THE EXISTING LEVELS OF THE PRELOAD SURFACE ARE EXPECTED TO BE LOWER THAN SHOWN. THE CONTRACTOR SHALL CONFIRM ALL EXISTING PRE-LOAD LEVELS ON SITE PRIOR TO CONSTRUCTION.

LEGEND	
PRELOAD DESIGN SURFACE	—
EARLY WORKS DESIGN	- - - -
LANDSCAPE MOUND SURFACE	—
EXISTING SURFACE	—

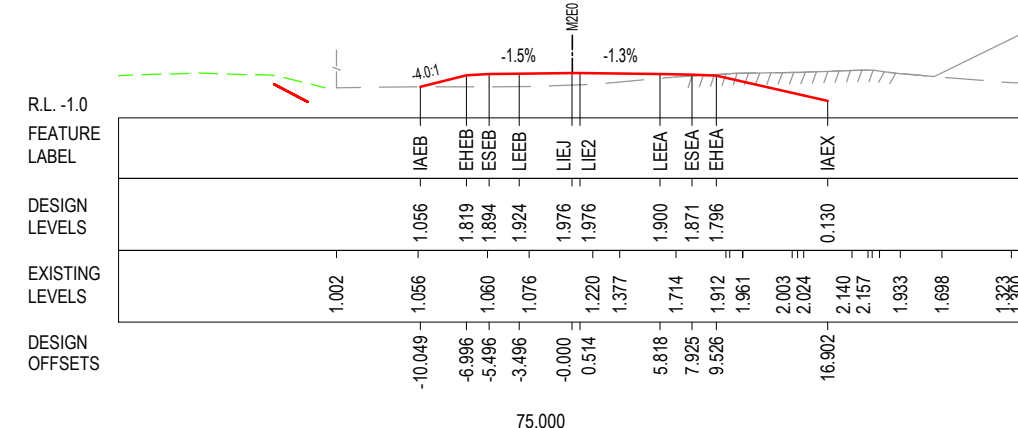
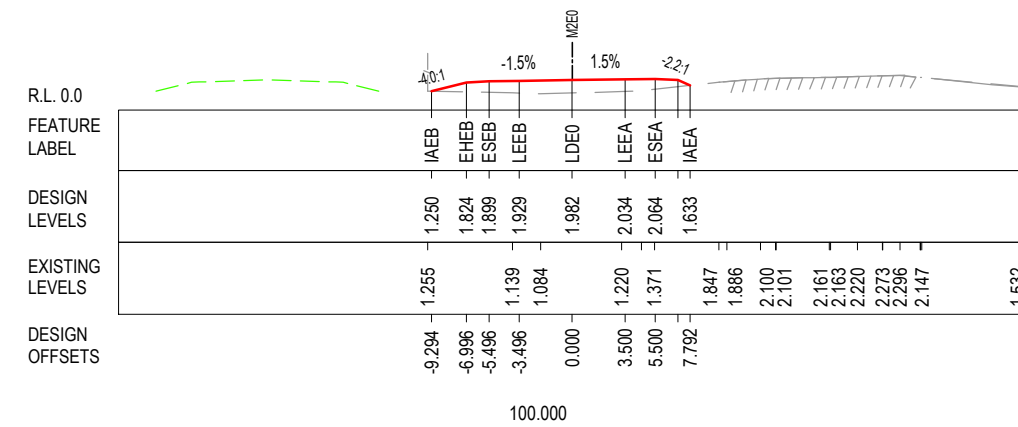
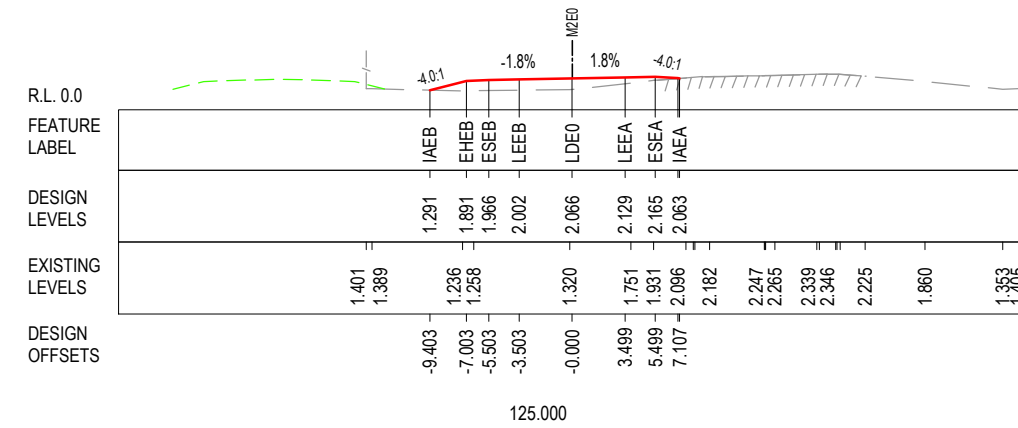
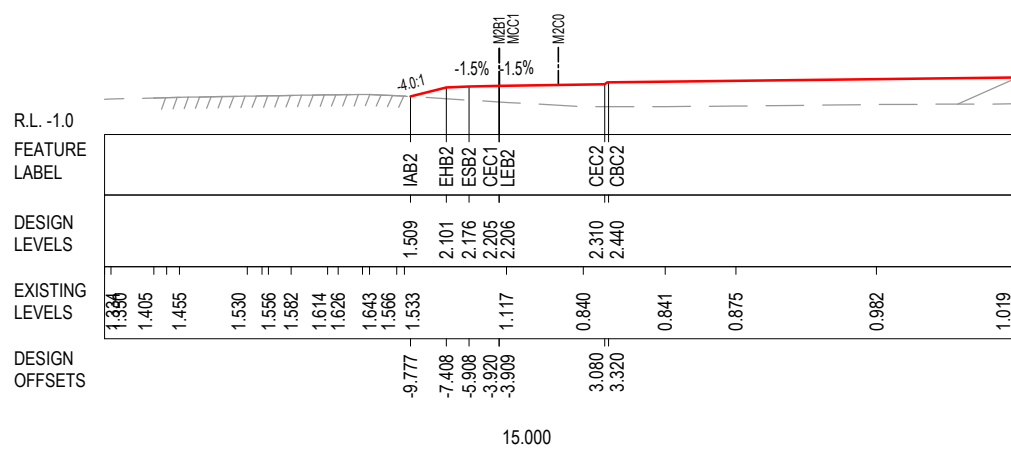
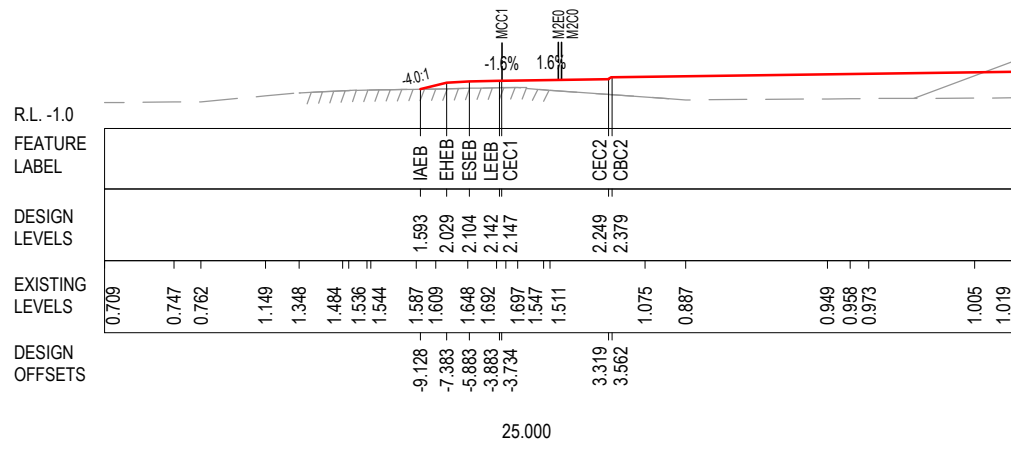
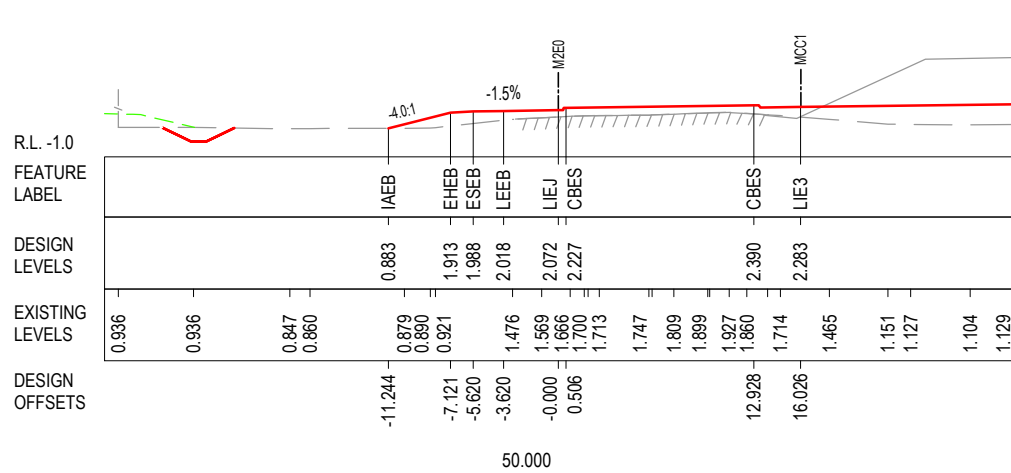
ACCEPTED FOR CONSTRUCTION

*Disclaimer: This information is to be used only for the purpose of inspecting fixing or varying road levels in accordance with Part 3 of the Roads Act 1993. In some locations the road configuration has been refined without impacting the road level.

DESIGN LOT CODE B-81-RA-01	DESIGN MODEL FILE(S) USED FOR DOCUMENTATION OF THIS DRAWING W2B-ABJ-B-RA-MOD-09001_WEEK_53	PLOT DATE / TIME 19/12/16 9:24:22 AM James Terpening	PLOT BY James Terpening	CLIENT CLARENCE VALLEY COUNCIL HW10 - PACIFIC HIGHWAY UPGRADE MACLEAN TO DEVILS PULPIT PORTION B CONTROL LINE M2C1 CROSS SECTIONS RA01	A3
AMENDMENT / REVISION DESCRIPTION ISSUED FOR CONSTRUCTION	WVR No. APPROVAL D.G.	SCALES ON A3 SIZE DRAWING 0 5 10 15 20 25 SCALE 1:500m	DRAWINGS / DESIGN PREPARED BY ARCADIS Beca	TITLE Transport Roads & Maritime Services	RMS REGISTRATION No. DS2016/000619
	CO-ORDINATE SYSTEM MGA ZONE 56	HEIGHT DATUM AHD	DESIGNED BY DANIEL BEGOS	PREPARED FOR PACIFIC HIGHWAY OFFICE	SHEET No. 01 of 01
			DRG CHECK CRAIG DUNNINGHAM		PART 1
			DESIGN ANDREW FRITH		ISSUE A
			DESIGN CHECK RICHARD NOBLE		ISSUED FOR CONSTRUCTION
			DESIGN MNGR DAVID GREY		EDMS No. SF2015/118045
			PROJECT MNGR GREG RIORDAN		SHEET No. RA-B-17225

MAY BE INCOMPLETE IF COPIED
 11 ON A3 SIZE ORIGINAL

C:\Project\wise\W2B\Working_Drawings_RA01\W2B-ABJ-B-RA-DRG-17226.dwg



NOTES

1. THE PRELOAD SURFACE AS SHOWN ON THE CROSS SECTIONS IS BASED ON THE DESIGN PRELOAD LEVELS AT THE TIME THE PRELOAD MATERIAL WAS PLACED. SOME SETTLEMENT IS EXPECTED TO HAVE OCCURRED THROUGH THESE ZONES AND AS SUCH THE EXISTING LEVELS OF THE PRELOAD SURFACE ARE EXPECTED TO BE LOWER THAN SHOWN. THE CONTRACTOR SHALL CONFIRM ALL EXISTING PRE-LOAD LEVELS ON SITE PRIOR TO CONSTRUCTION.

LEGEND	
PRELOAD DESIGN SURFACE	—
EARLY WORKS DESIGN	- - - - -
LANDSCAPE MOUND SURFACE	—
EXISTING SURFACE	- - - - -

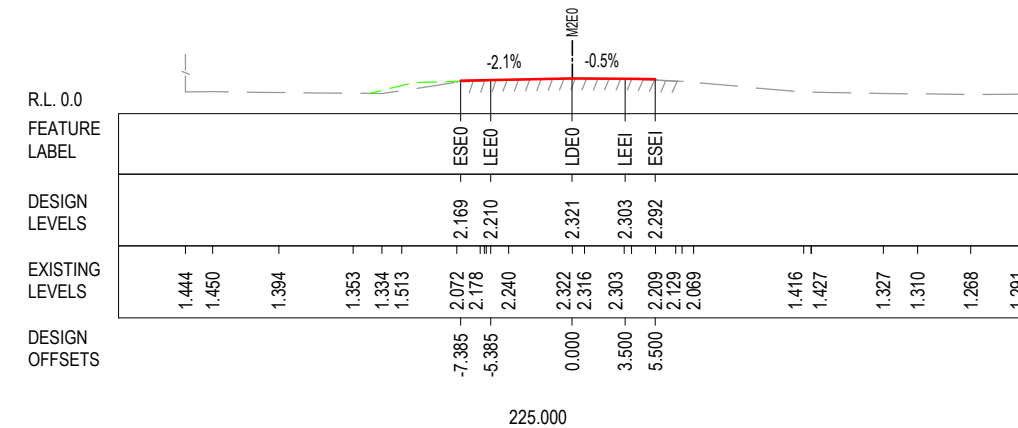
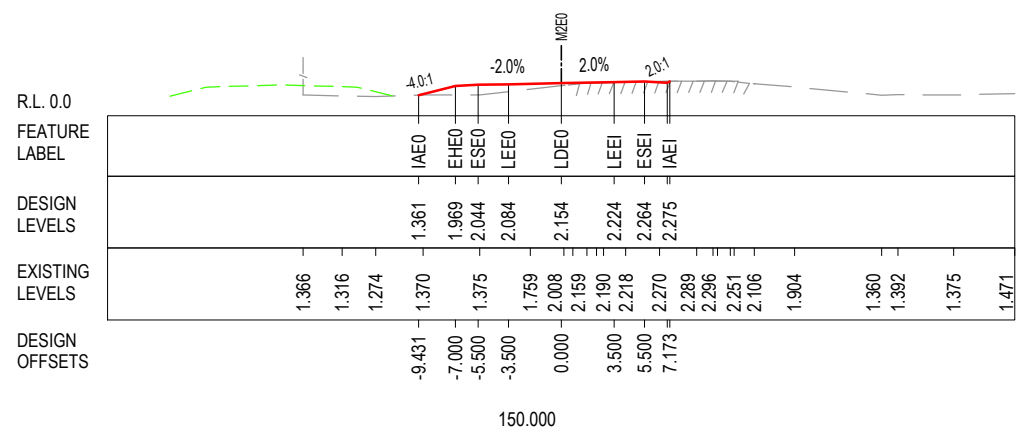
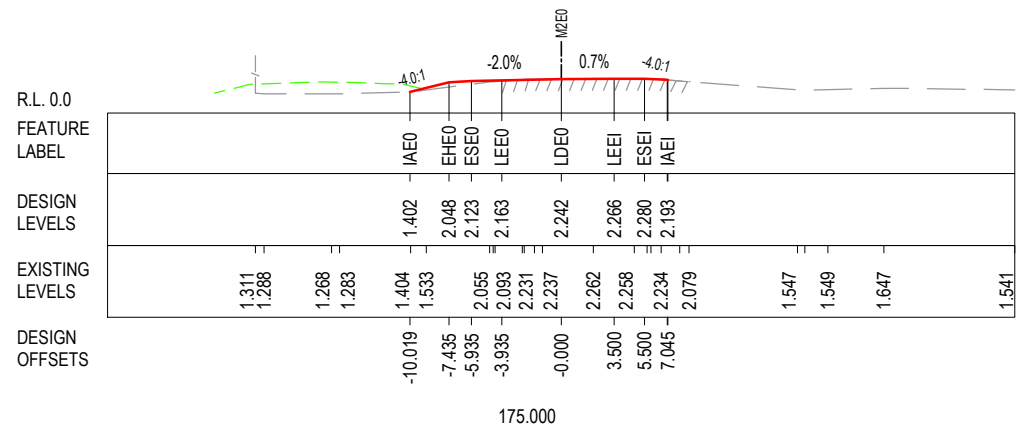
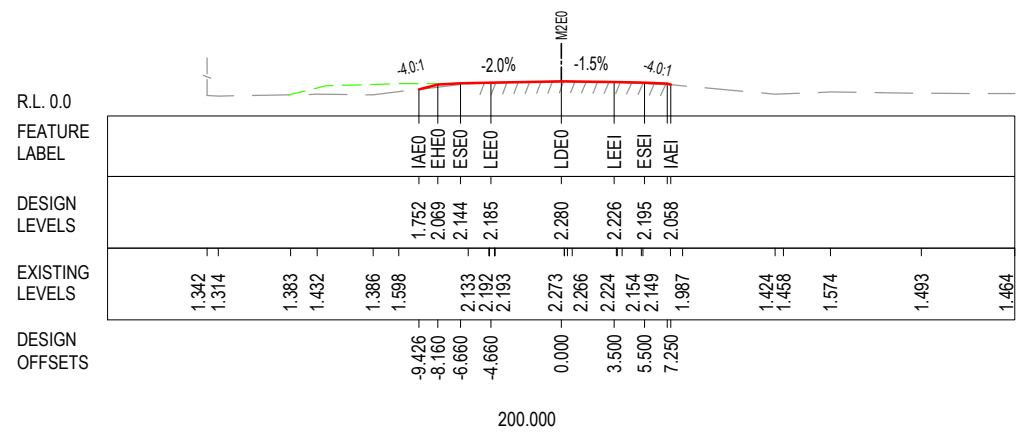
ACCEPTED FOR CONSTRUCTION

***Disclaimer:** This information is to be used only for the purpose of inspecting fixing or varying road levels in accordance with Part 3 of the Roads Act 1993. In some locations the road configuration has been refined without impacting the road level.

DESIGN LOT CODE B-81-RA-01	DESIGN MODEL FILE(S) USED FOR DOCUMENTATION OF THIS DRAWING W2B-ABJ-B-RA-MOD-09001_WEEK_53	PLOT DATE / TIME 19/12/16 9:24:25 AM James Terpening	PLOT BY James Terpening	CLIENT CLARENCE VALLEY COUNCIL	A3
AMENDMENT / REVISION DESCRIPTION ISSUED FOR CONSTRUCTION	WVR No. APPROVAL D.G.	SCALES ON A3 SIZE DRAWING 0 5 10 15 20 25 SCALE 1:500m	DRAWINGS / DESIGN PREPARED BY ARCADIS Beca	NSW Transport Roads & Maritime Services	CLARENCE VALLEY COUNCIL HW10 - PACIFIC HIGHWAY UPGRADE MACLEAN TO DEVILS PULPIT PORTION B CONTROL LINE M2E0 CROSS SECTIONS RA01 SHEET No. 01 of 02
	CO-ORDINATE SYSTEM MGA ZONE 56	HEIGHT DATUM AHD	TITLE NAME DATE	PREPARED FOR PACIFIC HIGHWAY OFFICE	RMS REGISTRATION No. DS2016/000619
			DRAWN DANIEL BEGOS 16.12.16		ISSUE STATUS ISSUED FOR CONSTRUCTION
			DRG CHECK CRAIG DUNNINGHAM 16.12.16		EDMS No. SF2015/118045
			DESIGN ANDREW FRITH 16.12.16		SHEET No. RA-B-17226
			DESIGN CHECK RICHARD NOBLE 16.12.16		ISSUE A
			DESIGN MNGR DAVID GREY 16.12.16		
			PROJECT MNGR GREG RIORDAN 16.12.16		

MAY BE INCOMPLETE IF COPIED
 11 ON A3 SIZE ORIGINAL

C:\Project\wise\W2B\Working_Drawings_RA01\W2B-ABJ-B-RA-DRG-17227.dwg



NOTES

- THE PRELOAD SURFACE AS SHOWN ON THE CROSS SECTIONS IS BASED ON THE DESIGN PRELOAD LEVELS AT THE TIME THE PRELOAD MATERIAL WAS PLACED. SOME SETTLEMENT IS EXPECTED TO HAVE OCCURRED THROUGH THESE ZONES AND AS SUCH THE EXISTING LEVELS OF THE PRELOAD SURFACE ARE EXPECTED TO BE LOWER THAN SHOWN. THE CONTRACTOR SHALL CONFIRM ALL EXISTING PRE-LOAD LEVELS ON SITE PRIOR TO CONSTRUCTION.

LEGEND	
PRELOAD DESIGN SURFACE	— (solid line)
EARLY WORKS DESIGN	- - - (dashed line)
LANDSCAPE MOUND SURFACE	— (dotted line)
EXISTING SURFACE	— (dash-dot line)

ACCEPTED FOR CONSTRUCTION

***Disclaimer:** This information is to be used only for the purpose of inspecting fixing or varying road levels in accordance with Part 3 of the Roads Act 1993. In some locations the road configuration has been refined without impacting the road level.

DESIGN LOT CODE B-81-RA-01		DESIGN MODEL FILE(S) USED FOR DOCUMENTATION OF THIS DRAWING W2B-ABJ-B-RA-MOD-09001_WEEK_53		PLOT DATE / TIME 19/12/16 9:24:28 AM James Terpening		PLOT BY James Terpening		CLIENT CLARENCE VALLEY COUNCIL HW10 - PACIFIC HIGHWAY UPGRADE MACLEAN TO DEVILS PULPIT PORTION B CONTROL LINE M2E0 CROSS SECTIONS RA01		A3	
AMENDMENT / REVISION DESCRIPTION ISSUED FOR CONSTRUCTION		WVR No. APPROVAL D.G.		SCALES ON A3 SIZE DRAWING 0 5 10 15 20 25 SCALE 1:500m		DRAWINGS / DESIGN PREPARED BY ARCADIS Beca		TITLE DRAWN: DANIEL BEGOS 16.12.16 DRG CHECK: CRAIG DUNNINGHAM 16.12.16 DESIGN: ANDREW FRITH 16.12.16 DESIGN CHECK: RICHARD NOBLE 16.12.16 DESIGN MNGR: DAVID GREY 16.12.16 PROJECT MNGR: GREG RIORDAN 16.12.16		NSW GOVERNMENT Transport Roads & Maritime Services PREPARED FOR PACIFIC HIGHWAY OFFICE	
		CO-ORDINATE SYSTEM MGA ZONE 56		HEIGHT DATUM AHD				RMS REGISTRATION No. DS2016/000619		SHEET No. 02 of 02 PART 1 ISSUE A	
								ISSUE STATUS ISSUED FOR CONSTRUCTION		EDMS No. SF2015/118045	
								SHEET No. RA-B-17227		© Roads and Maritime Services	



pacifichighway.nsw.gov.au



1800 778 900



PO Box 546 Grafton NSW 2460