



Australian Government

BUILDING OUR FUTURE



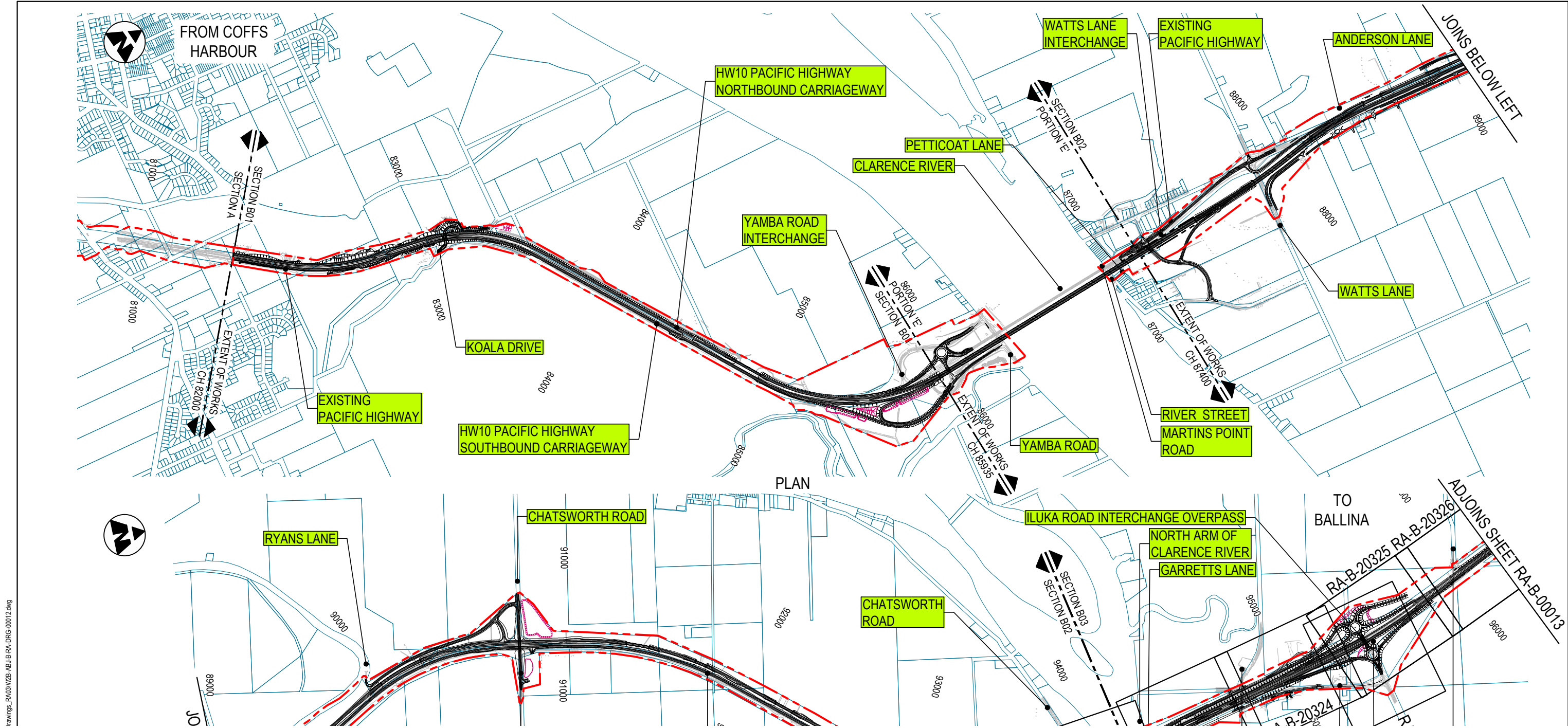
Woolgoolga to Ballina Pacific Highway upgrade

Maclean to Devils Pulpit

Fixing or varying road levels

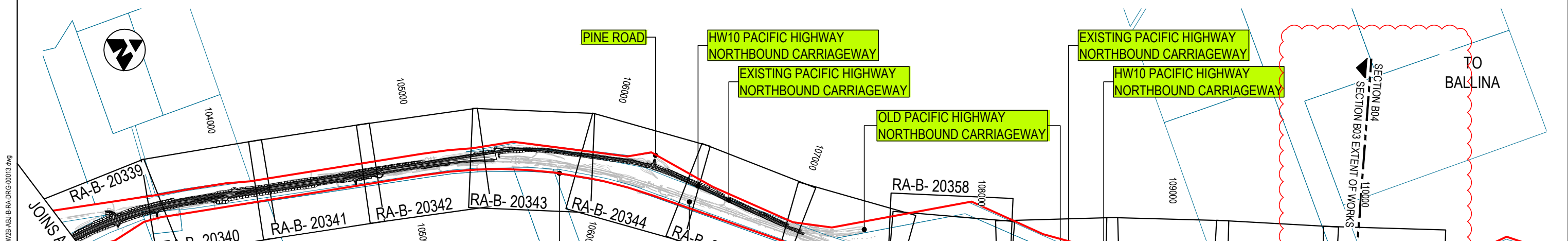
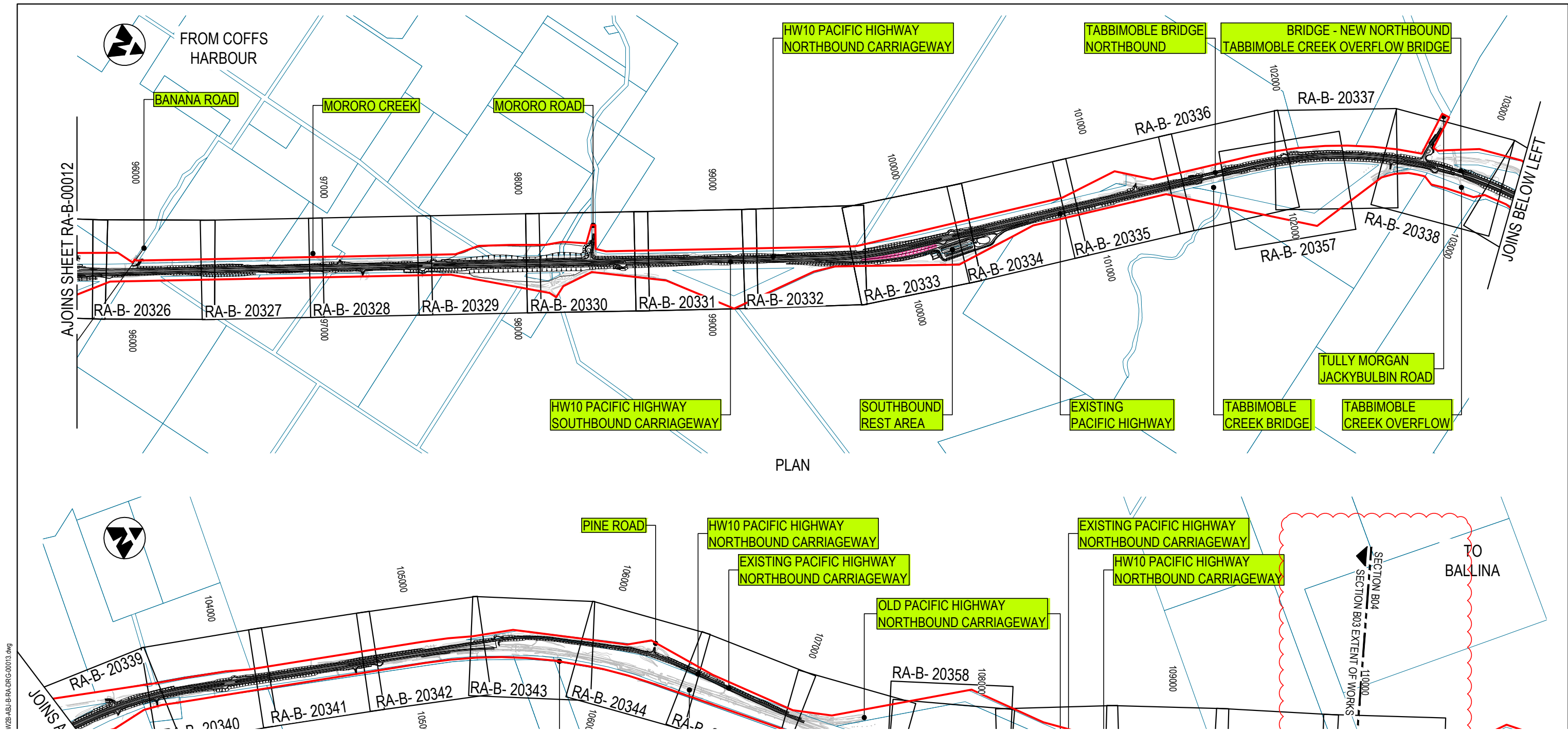
Book three of three





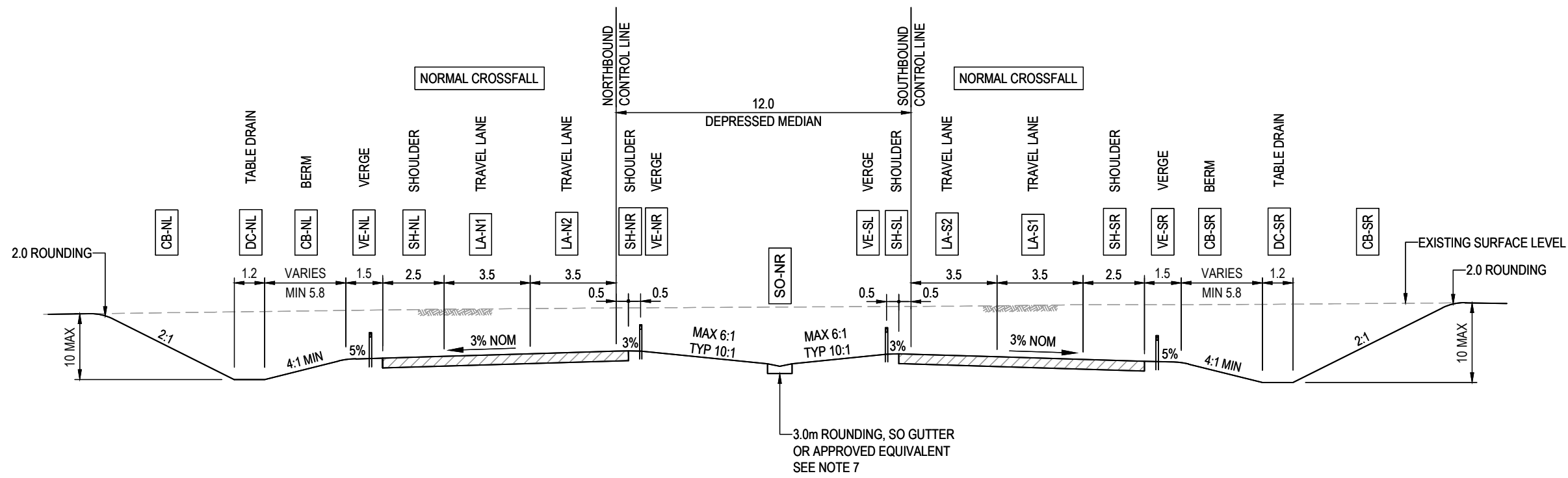
Drawings_RA03\WZB-AB-1B-RA-DRG-0012.dwg

*Disclaimer: This information is to be used only for the purpose of inspecting fixing or varying road levels in accordance with Part 3 of the Roads Act 1993. In some locations the road configuration has been refined without impacting the road level.

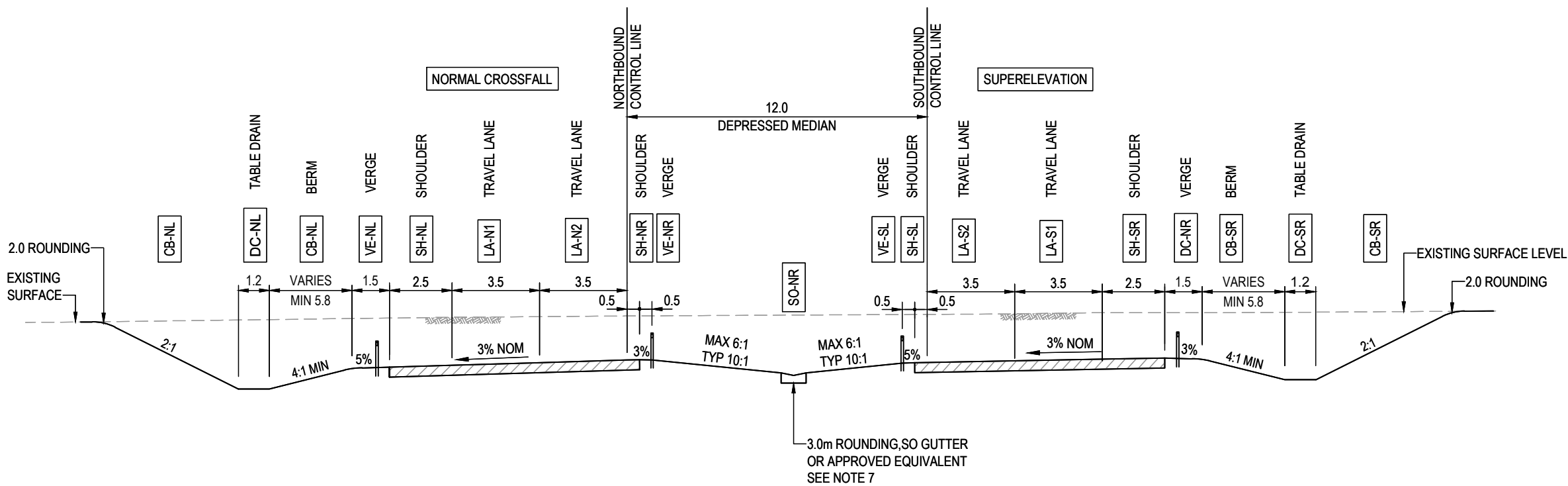


*Disclaimer: This information is to be used only for the purpose of inspecting fixing or varying road levels in accordance with Part 3 of the Roads Act 1993. In some locations the road configuration has been refined without impacting the road level.

MAY BE INCOMPLETE IF COPIED
C:\Project\wise\W2B\Working\Drawings_RA03\W2B-ABJ-B-RA-DRG-01301.dwg
11 ON A3 SIZE ORIGINAL



TYPICAL CROSS-SECTION 01
DUAL CARRIAGEWAY HIGHWAY
12m DEPRESSED MEDIAN IN SHALLOW CUT



TYPICAL CROSS-SECTION 02
DUAL CARRIAGEWAY HIGHWAY
12m DEPRESSED MEDIAN IN SHALLOW CUT
(SUPERELEVATION)

NOTES

1. ALL DIMENSIONS IN METRES UNLESS SPECIFIED OTHERWISE
2. FOR VERGE TREATMENT AND ROUNDING DETAILS, REFER TO ROAD PAVEMENT DESIGN LOT 0-81-RV-01.
3. FOR PAVEMENT EDGE AND SUBSURFACE DRAINAGE DETAILS, REFER TO ROAD PAVEMENT DESIGN LOT 0-81-RV-01.
4. FOR TYPICAL TABLE DRAIN DETAILS, REFER TO LONGITUDINAL DRAINAGE DESIGN LOT 0-81-DL-01.
5. FOR GUIDE POST AND SAFETY BARRIER DETAILS, REFER TO ROAD FURNITURE DESIGN LOT 0-81-RF-01.
6. FOR TYPICAL CROSS-SECTIONAL LANDSCAPING DETAILS, REFER TO LANDSCAPING DESIGN LOT B-84-LL-01; B-84-LL-02 & B-84-LL-03.
7. SO GUTTER (OR APPROVED EQUIVALENT) TO BE PROVIDED TO MEDIAN INVERT WHERE LONGITUDINAL GRADE <0.5%

LEGEND

- WIRE ROPE SAFETY BARRIER (WRSB)
- GUIDEPOSTS
- W BEAM GUARD RAIL
- BRIDGE BARRIER
- EXISTING PAVEMENT
- EXISTING SURFACE
- PROPOSED PAVEMENT

*Disclaimer: This information is to be used only for the purpose of inspecting fixing or varying road levels in accordance with Part 3 of the Roads Act 1993. In some locations the road configuration has been refined without impacting the road level.








ACCEPTED FOR CONSTRUCTION

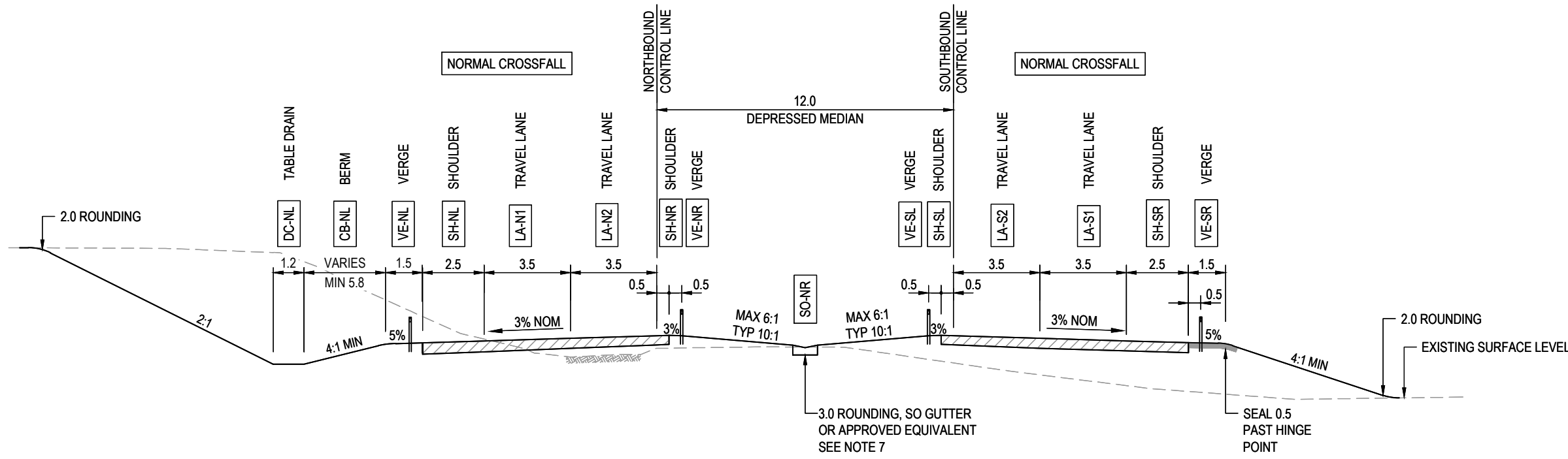
AMENDMENT / REVISION DESCRIPTION ISSUED FOR CONSTRUCTION ISSUED FOR CONSTRUCTION	DESIGN LOT CODE B-81-RA-03	DESIGN MODEL FILE(S) USED FOR DOCUMENTATION OF THIS DRAWING W2B-ABJ-B-RA-MOD-09003_WEEK_58	PLOT DATE / TIME 01/02/17 12:51:28 PM James Terpening	PLOT BY James Terpening	CLIENT Transport Roads & Maritime Services	A3
SCALE ON A3 SIZE DRAWING SCALE 1:200m	DRAWINGS / DESIGN PREPARED BY 		TITLE NAME DATE DRAWN JAMES TERPENING 02.02.17 DRG CHECK CRAIG DUNNINGHAM 02.02.17 DESIGN MARK SHAMOUN 02.02.17 DESIGN CHECK DANIEL KEHOE 02.02.17 DESIGN MNGR SCOTT ASHDOWN 02.02.17 PROJECT MNGR GREG RIORDAN 02.02.17		PREPARED FOR PACIFIC HIGHWAY OFFICE	
CO-ORDINATE SYSTEM MGA ZONE 56		HEIGHT DATUM AHD		SHEET No. 01 OF 17 RMS REGISTRATION No. DS2016/000619 ISSUE STATUS ISSUED FOR CONSTRUCTION		PART 1 ISSUE B

NOTES

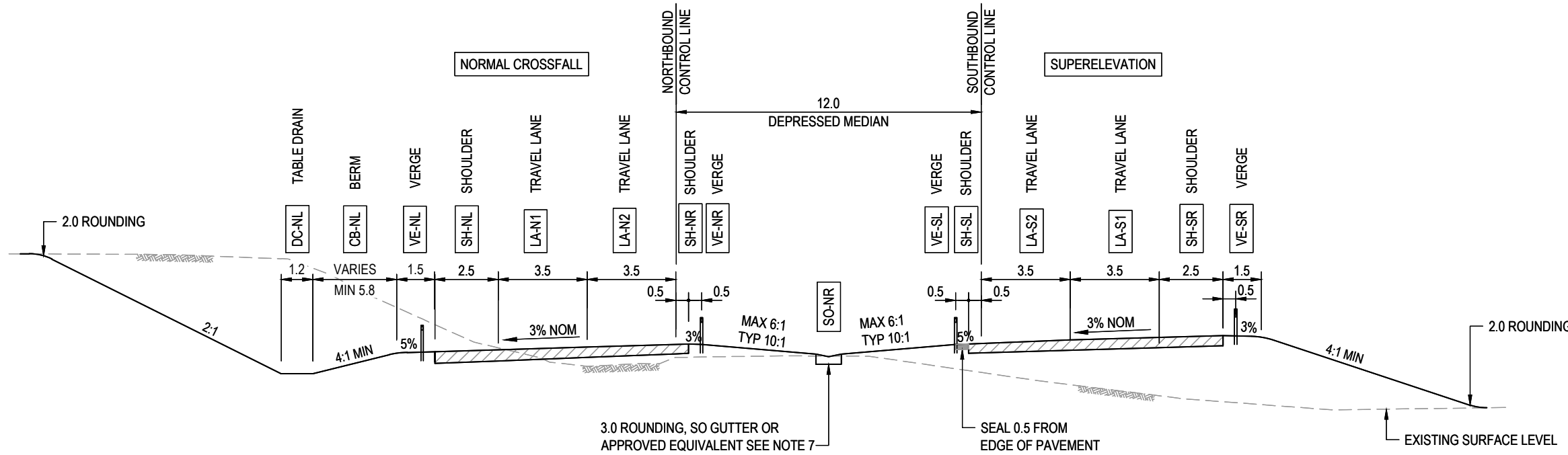
1. ALL DIMENSIONS IN METRES UNLESS SPECIFIED OTHERWISE
2. FOR VERGE TREATMENT AND ROUNDING DETAILS, REFER TO ROAD PAVEMENT DESIGN LOT 0-81-RV-01.
3. FOR PAVEMENT EDGE AND SUBSURFACE DRAINAGE DETAILS, REFER TO ROAD PAVEMENT DESIGN LOT 0-81-RV-01.
4. FOR TYPICAL TABLE DRAIN DETAILS, REFER TO LONGITUDINAL DRAINAGE DESIGN LOT 0-81-DL-01.
5. FOR GUIDE POST AND SAFETY BARRIER DETAILS, REFER TO ROAD FURNITURE DESIGN LOT 0-81-RF-01.
6. FOR TYPICAL CROSS-SECTIONAL LANDSCAPING DETAILS, REFER TO LANDSCAPING DESIGN LOT B-84-LL-01; B-84-LL-02 & B-84-LL-03.
7. SO GUTTER (OR APPROVED EQUIVALENT) TO BE PROVIDED TO MEDIAN INVERT WHERE LONGITUDINAL GRADE <0.5%

LEGEND

-  WIRE ROPE SAFETY BARRIER (WRSB)
-  GUIDEPOSTS
-  W BEAM GUARD RAIL
-  BRIDGE BARRIER
-  EXISTING PAVEMENT
-  EXISTING SURFACE
-  PROPOSED PAVEMENT



TYPICAL CROSS-SECTION 03
DUAL CARRIAGEWAY HIGHWAY
12m DEPRESSED MEDIAN IN SHALLOW CUT/FILL (<2.5m)



TYPICAL CROSS-SECTION 04
DUAL CARRIAGEWAY HIGHWAY
12m DEPRESSED MEDIAN IN SHALLOW CUT/FILL (<2.5m)
(SUPERELEVATION)

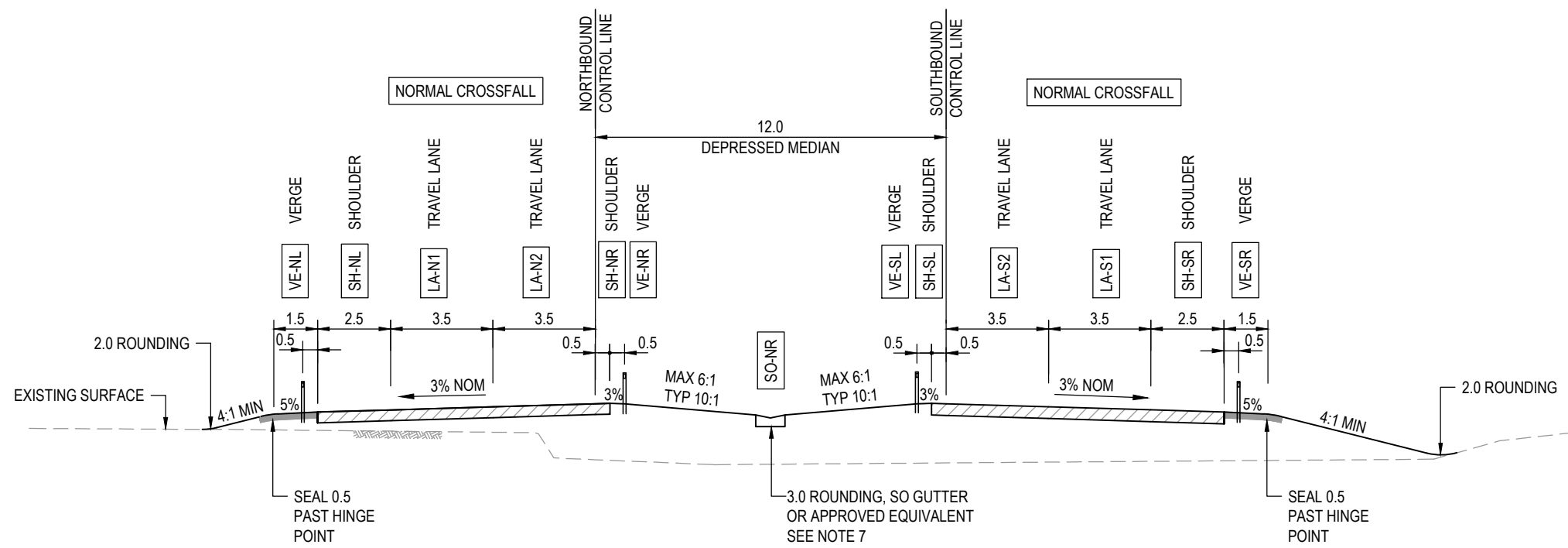
ACCEPTED FOR CONSTRUCTION

MAY BE INCOMPLETE IF COPIED FROM A3 SIZE ORIGINAL

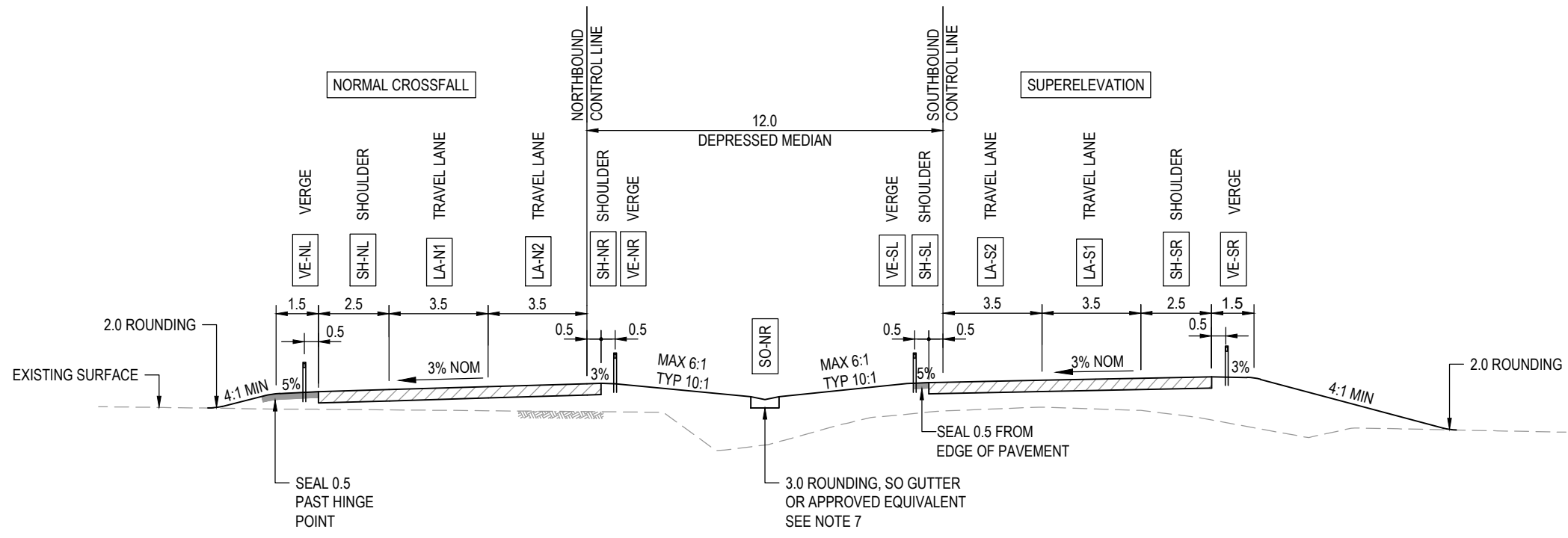
***Disclaimer:** This information is to be used only for the purpose of inspecting fixing or varying road levels in accordance with Part 3 of the Roads Act 1993. In some locations the road configuration has been refined without impacting the road level.

DESIGN LOT CODE B-81-RA-03		DESIGN MODEL FILE(S) USED FOR DOCUMENTATION OF THIS DRAWING W2B-ABJ-B-RA-MOD-09003_WEEK_58		PLOT DATE / TIME 01/02/17 12:51:31 PM James Terpening		PLOT BY James Terpening		CLIENT CLARENCE VALLEY COUNCIL HW10 - PACIFIC HIGHWAY UPGRADE MACLEAN TO DEVILS PULPIT PORTION B ROAD ALIGNMENT TYPICAL CROSS SECTIONS		A3
AMENDMENT / REVISION DESCRIPTION ISSUED FOR CONSTRUCTION ISSUED FOR CONSTRUCTION		WVR No. APPROVAL S.A. S.A.		DRAWINGS / DESIGN PREPARED BY ARCADIS Beca		TITLE NAME DATE		NSW GOVERNMENT Transport Roads & Maritime Services		RMS REGISTRATION No. DS2016/000619
SCALE 1:200m 0 2 4 6 8 10		CO-ORDINATE SYSTEM MGA ZONE 56		HEIGHT DATUM AHD		DESIGN DRG CHECK DESIGN DESIGN CHECK DESIGN MNGR PROJECT MNGR		PREPARED FOR PACIFIC HIGHWAY OFFICE		SHEET No. 02 OF 17 PART 1 ISSUE B
								ISSUE STATUS ISSUED FOR CONSTRUCTION		EDMS No. SF2015/118045
										SHEET No. RA-B-01302

MAY BE INCOMPLETE IF COPIED
C:\Project\wise\W2B\Working_Drawings_RA03\W2B-ABJ-B-RA-DRG-01303.dwg
11 ON A3 SIZE ORIGINAL



TYPICAL CROSS-SECTION 05
DUAL CARRIAGEWAY HIGHWAY
12m DEPRESSED MEDIAN IN SHALLOW FILL (<2.5m)



TYPICAL CROSS-SECTION 06
DUAL CARRIAGEWAY HIGHWAY
12m DEPRESSED MEDIAN IN SHALLOW FILL
(SUPERELEVATION)

- NOTES**
1. ALL DIMENSIONS IN METRES UNLESS SPECIFIED OTHERWISE
 2. FOR VERGE TREATMENT AND ROUNDING DETAILS, REFER TO ROAD PAVEMENT DESIGN LOT 0-81-RV-01.
 3. FOR PAVEMENT EDGE AND SUBSURFACE DRAINAGE DETAILS, REFER TO ROAD PAVEMENT DESIGN LOT 0-81-RV-01.
 4. FOR TYPICAL TABLE DRAIN DETAILS, REFER TO LONGITUDINAL DRAINAGE DESIGN LOT 0-81-DL-01.
 5. FOR GUIDE POST AND SAFETY BARRIER DETAILS, REFER TO ROAD FURNITURE DESIGN LOT 0-81-RF-01.
 6. FOR TYPICAL CROSS-SECTIONAL LANDSCAPING DETAILS, REFER TO LANDSCAPING DESIGN LOT B-84-LL-01; B-84-LL-02 & B-84-LL-03.
 7. SO GUTTER (OR APPROVED EQUIVALENT) TO BE PROVIDED TO MEDIAN INVERT WHERE LONGITUDINAL GRADE <0.5%

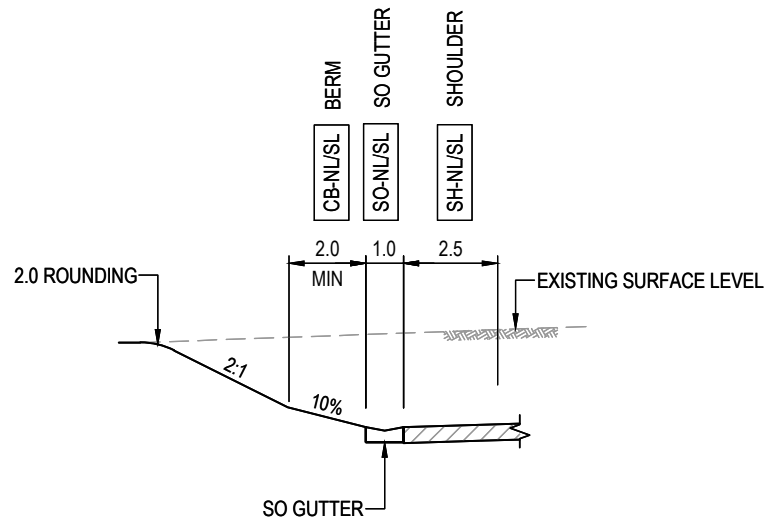
- LEGEND**
- WIRE ROPE SAFETY BARRIER (WRSB)
 - GUIDEPOSTS
 - W BEAM GUARD RAIL
 - BRIDGE BARRIER
 - EXISTING PAVEMENT
 - EXISTING SURFACE
 - PROPOSED PAVEMENT

***Disclaimer:** This information is to be used only for the purpose of inspecting fixing or varying road levels in accordance with Part 3 of the Roads Act 1993. In some locations the road configuration has been refined without impacting the road level.

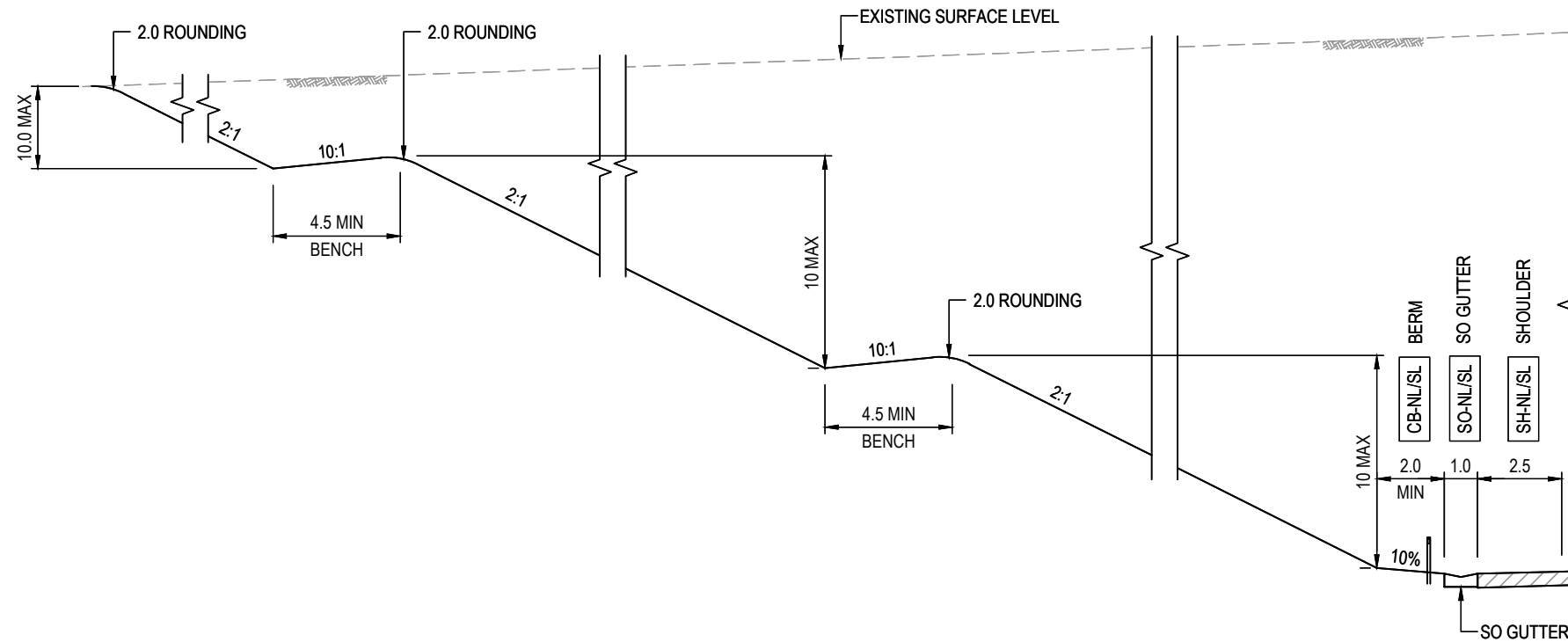
ACCEPTED FOR CONSTRUCTION

	DESIGN LOT CODE B-81-RA-03	DESIGN MODEL FILE(S) USED FOR DOCUMENTATION OF THIS DRAWING W2B-ABJ-B-RA-MOD-09003_WEEK_58	PLOT DATE / TIME 01/02/17 12:51:33 PM James Terpening	PLOT BY James Terpening	CLIENT CLARENCE VALLEY COUNCIL HW10 - PACIFIC HIGHWAY UPGRADE MACLEAN TO DEVILS PULPIT PORTION B ROAD ALIGNMENT TYPICAL CROSS SECTIONS
AMENDMENT / REVISION DESCRIPTION ISSUED FOR CONSTRUCTION ISSUED FOR CONSTRUCTION	WVR No. APPROVAL S.A. S.A.	SCALES ON A3 SIZE DRAWING 0 2 4 6 8 10 SCALE 1:200m	DRAWINGS / DESIGN PREPARED BY ARCADIS Beca	TITLE NAME DATE	Transport Roads & Maritime Services PREPARED FOR PACIFIC HIGHWAY OFFICE
		CO-ORDINATE SYSTEM MGA ZONE 56	HEIGHT DATUM AHD	DRAWN JAMES TERPENING 02.02.17 DRG CHECK CRAIG DUNNINGHAM 02.02.17 DESIGN MARK SHAMOUN 02.02.17 DESIGN CHECK DANIEL KEHOE 02.02.17 DESIGN MNGR SCOTT ASHDOWN 02.02.17 PROJECT MNGR GREG RIORDAN 02.02.17	
				RMS REGISTRATION No. DS2016/000619 SHEET No. 03 OF 17 PART 1 ISSUE STATUS ISSUED FOR CONSTRUCTION EDMS No. SF2015/118045 SHEET No. RA-B-01303 ISSUE B	
				© Roads and Maritime Services	

MAY BE INCOMPLETE IF COPIED
C:\Project\wise\W2B\Working_Drawings_RA03\W2B-ABJ-B-RA-DRG-01304.dwg
 11 ON A3 SIZE ORIGINAL



**ALTERNATE EDGE DETAIL 1A
 SHALLOW CUT WITH SO GUTTER**



**ALTERNATIVE EDGE DETAIL 1B
 DEEP CUT (>10m) WITH BENCHING**

NOTES

1. ALL DIMENSIONS IN METRES UNLESS SPECIFIED OTHERWISE
2. FOR VERGE TREATMENT AND ROUNDING DETAILS, REFER TO ROAD PAVEMENT DESIGN LOT 0-81-RV-01.
3. FOR PAVEMENT EDGE AND SUBSURFACE DRAINAGE DETAILS, REFER TO ROAD PAVEMENT DESIGN LOT 0-81-RV-01.
4. FOR TYPICAL TABLE DRAIN DETAILS, REFER TO LONGITUDINAL DRAINAGE DESIGN LOT 0-81-DL-01.
5. FOR GUIDE POST AND SAFETY BARRIER DETAILS, REFER TO ROAD FURNITURE DESIGN LOT 0-81-RF-01.
6. FOR TYPICAL CROSS-SECTIONAL LANDSCAPING DETAILS, REFER TO LANDSCAPING DESIGN LOT B-84-LL-01; B-84-LL-02 & B-84-LL-03.
7. SO GUTTER (OR APPROVED EQUIVALENT) TO BE PROVIDED TO MEDIAN INVERT WHERE LONGITUDINAL GRADE <0.5%

LEGEND

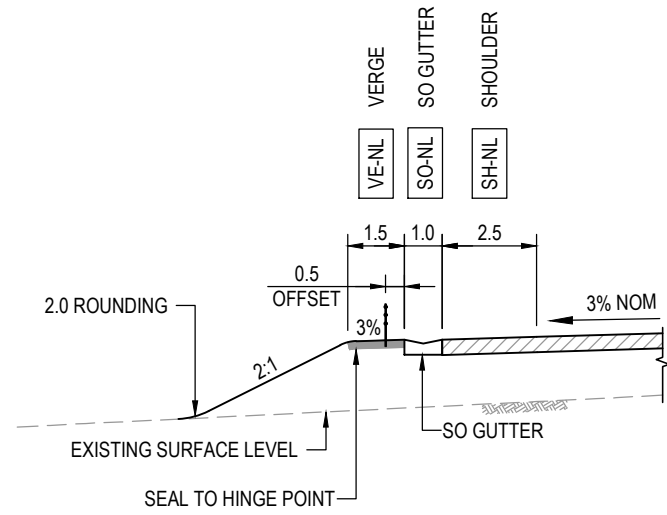
- WIRE ROPE SAFETY BARRIER (WRSB)
- GUIDEPOSTS
- W BEAM GUARD RAIL
- BRIDGE BARRIER
- EXISTING PAVEMENT
- EXISTING SURFACE
- PROPOSED PAVEMENT

***Disclaimer:** This information is to be used only for the purpose of inspecting fixing or varying road levels in accordance with Part 3 of the Roads Act 1993. In some locations the road configuration has been refined without impacting the road level.

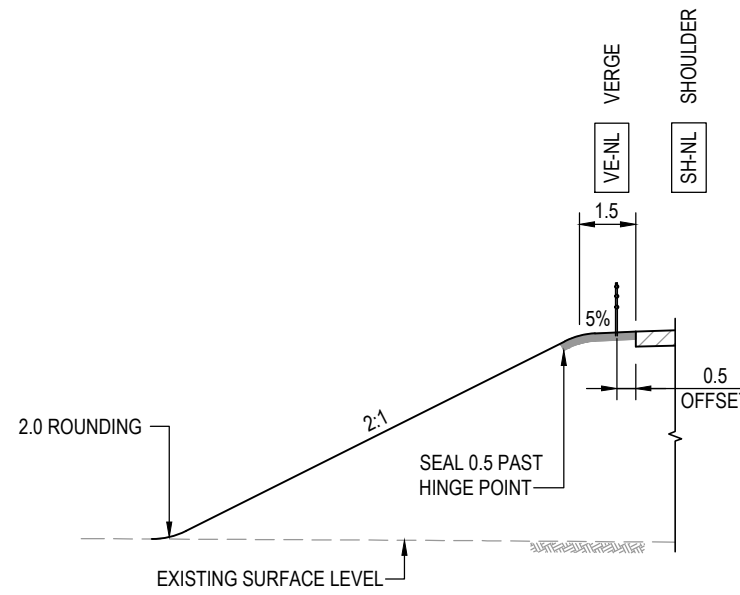
ACCEPTED FOR CONSTRUCTION

	DESIGN LOT CODE B-81-RA-03	DESIGN MODEL FILE(S) USED FOR DOCUMENTATION OF THIS DRAWING W2B-ABJ-B-RA-MOD-09003_WEEK_58	PLOT DATE / TIME 01/02/17 12:51:35 PM James Terpening	PLOT BY James Terpening	CLIENT CLARENCE VALLEY COUNCIL HW10 - PACIFIC HIGHWAY UPGRADE MACLEAN TO DEVILS PULPIT PORTION B ROAD ALIGNMENT TYPICAL CROSS SECTIONS	A3																						
AMENDMENT / REVISION DESCRIPTION ISSUED FOR CONSTRUCTION ISSUED FOR CONSTRUCTION	WVR No. APPROVAL S.A. S.A.	SCALES ON A3 SIZE DRAWING SCALE 1:200m	DRAWINGS / DESIGN PREPARED BY ABJV		<table border="1" style="width: 100%; border-collapse: collapse;"> <thead> <tr> <th>TITLE</th> <th>NAME</th> <th>DATE</th> </tr> </thead> <tbody> <tr> <td>DRAWN</td> <td>JAMES TERPENING</td> <td>02.02.17</td> </tr> <tr> <td>DRG CHECK</td> <td>CRAIG DUNNINGHAM</td> <td>02.02.17</td> </tr> <tr> <td>DESIGN</td> <td>MARK SHAMOUN</td> <td>02.02.17</td> </tr> <tr> <td>DESIGN CHECK</td> <td>DANIEL KEHOE</td> <td>02.02.17</td> </tr> <tr> <td>DESIGN MNGR</td> <td>SCOTT ASHDOWN</td> <td>02.02.17</td> </tr> <tr> <td>PROJECT MNGR</td> <td>GREG RIORDAN</td> <td>02.02.17</td> </tr> </tbody> </table>	TITLE	NAME	DATE	DRAWN	JAMES TERPENING	02.02.17	DRG CHECK	CRAIG DUNNINGHAM	02.02.17	DESIGN	MARK SHAMOUN	02.02.17	DESIGN CHECK	DANIEL KEHOE	02.02.17	DESIGN MNGR	SCOTT ASHDOWN	02.02.17	PROJECT MNGR	GREG RIORDAN	02.02.17	 Transport Roads & Maritime Services	RMS REGISTRATION No. DS2016/000619
TITLE	NAME	DATE																										
DRAWN	JAMES TERPENING	02.02.17																										
DRG CHECK	CRAIG DUNNINGHAM	02.02.17																										
DESIGN	MARK SHAMOUN	02.02.17																										
DESIGN CHECK	DANIEL KEHOE	02.02.17																										
DESIGN MNGR	SCOTT ASHDOWN	02.02.17																										
PROJECT MNGR	GREG RIORDAN	02.02.17																										
CO-ORDINATE SYSTEM MGA ZONE 56	HEIGHT DATUM AHD	PREPARED FOR PACIFIC HIGHWAY OFFICE		ISSUE STATUS ISSUED FOR CONSTRUCTION	EDMS No. SF2015/118045	SHEET No. RA-B-01304	PART 1 ISSUE B																					

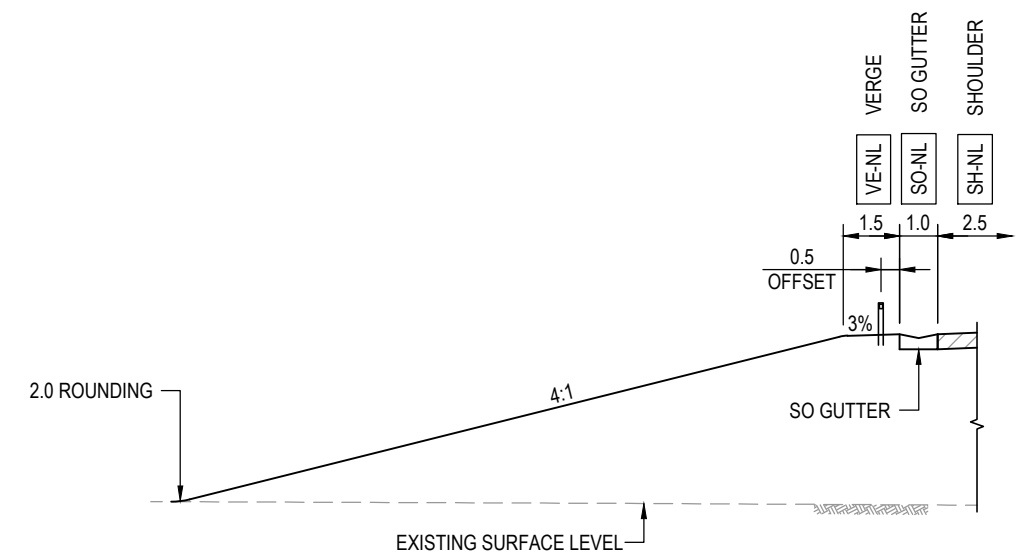
MAY BE INCOMPLETE IF COPIED
C:\Project\wise\WZB\Working\Drawings_RA03\WZB-ABJ-B-RA-DRG-01305.dwg
11 ON A3 SIZE ORIGINAL



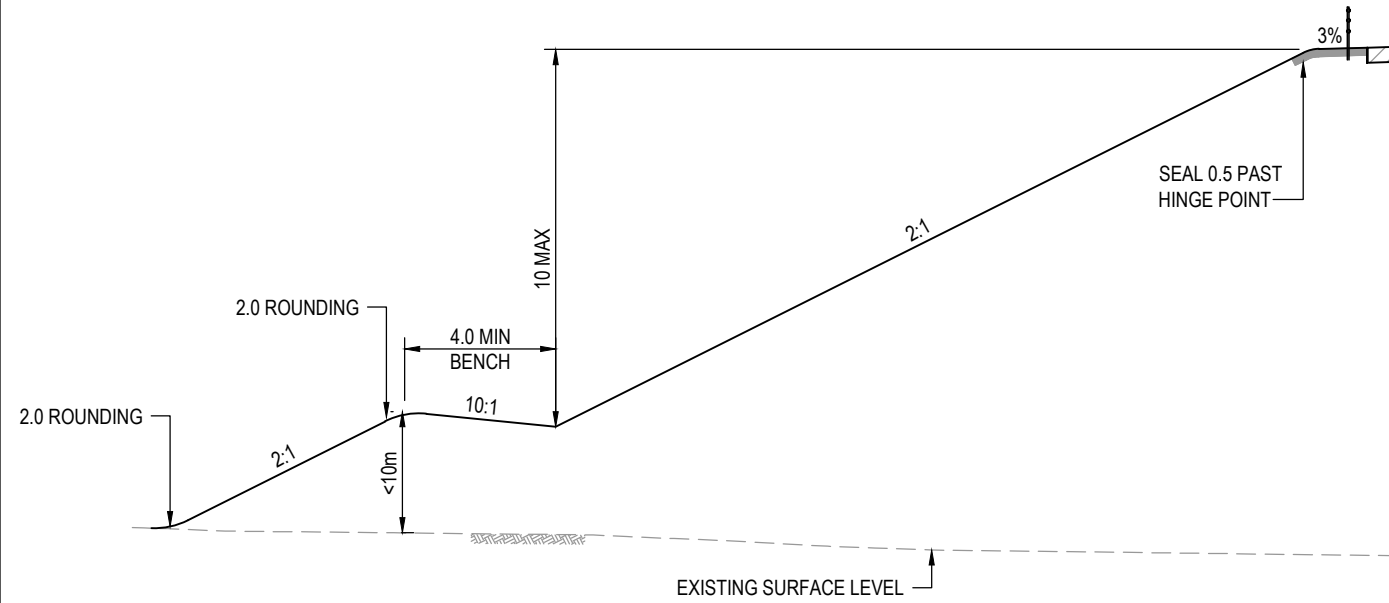
ALTERNATIVE EDGE DETAIL 5A
2:1 FILL WITH SO GUTTER AND WRSB



ALTERNATE EDGE DETAIL 5B
2:1 FILL WITH WRSB



ALTERNATE EDGE DETAIL 5C
4:1 FILL WITH SO GUTTER



ALTERNATE EDGE DETAIL 5D
HIGH FILL (>10m) WITH BENCHING

LEGEND

- WIRE ROPE SAFETY BARRIER (WRSB)
- GUIDEPOSTS
- W BEAM GUARD RAIL
- BRIDGE BARRIER
- EXISTING PAVEMENT
- EXISTING SURFACE
- PROPOSED PAVEMENT

NOTES

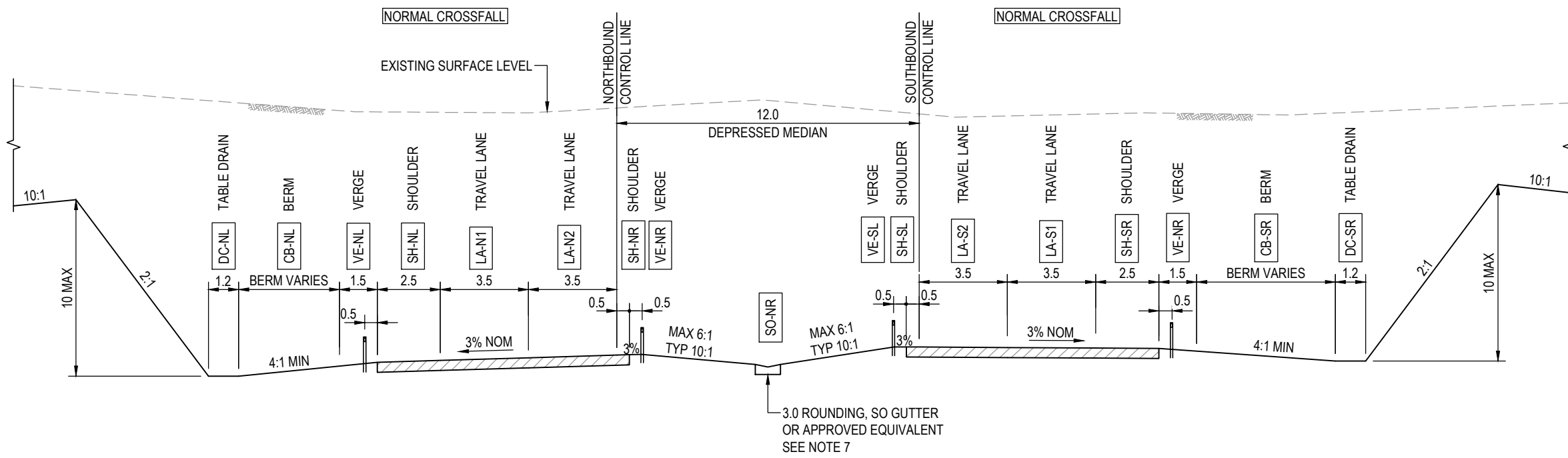
1. ALL DIMENSIONS IN METRES UNLESS SPECIFIED OTHERWISE
2. FOR VERGE TREATMENT AND ROUNDING DETAILS, REFER TO ROAD PAVEMENT DESIGN LOT 0-81-RV-01.
3. FOR PAVEMENT EDGE AND SUBSURFACE DRAINAGE DETAILS, REFER TO ROAD PAVEMENT DESIGN LOT 0-81-RV-01.
4. FOR TYPICAL TABLE DRAIN DETAILS, REFER TO LONGITUDINAL DRAINAGE DESIGN LOT 0-81-DL-01.
5. FOR GUIDE POST AND SAFETY BARRIER DETAILS, REFER TO ROAD FURNITURE DESIGN LOT 0-81-RF-01.
6. FOR TYPICAL CROSS-SECTIONAL LANDSCAPING DETAILS, REFER TO LANDSCAPING DESIGN LOT B-84-LL-01; B-84-LL-02 & B-84-LL-03.
7. SO GUTTER (OR APPROVED EQUIVALENT) TO BE PROVIDED TO MEDIAN INVERT WHERE LONGITUDINAL GRADE <0.5%

***Disclaimer:** This information is to be used only for the purpose of inspecting fixing or varying road levels in accordance with Part 3 of the Roads Act 1993. In some locations the road configuration has been refined without impacting the road level.

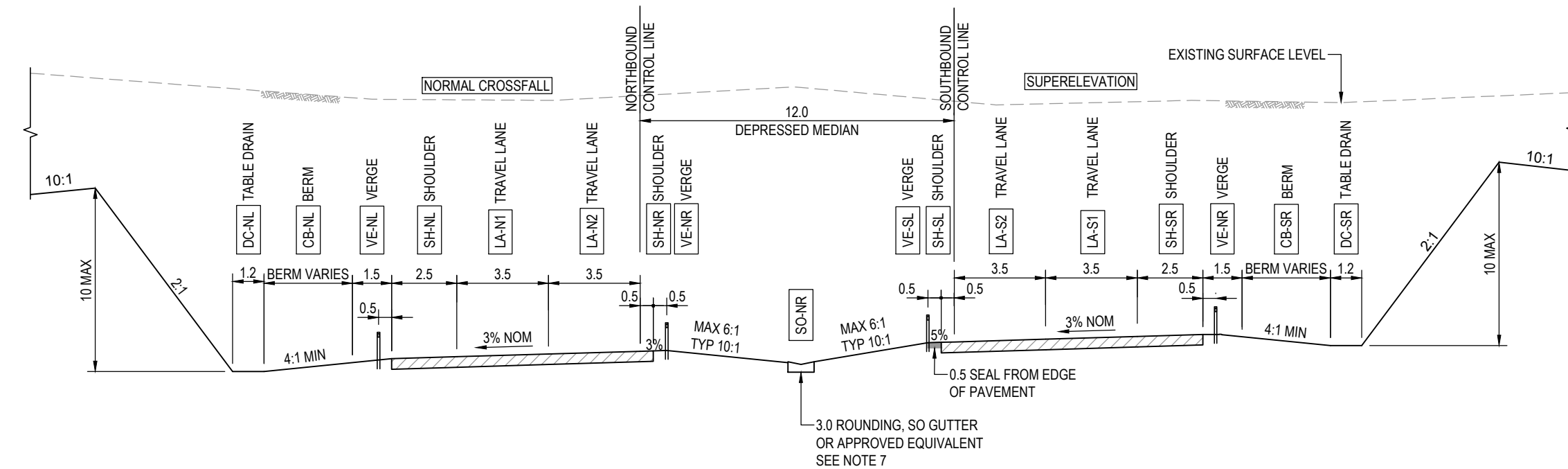
ACCEPTED FOR CONSTRUCTION

	DESIGN LOT CODE B-81-RA-03	DESIGN MODEL FILE(S) USED FOR DOCUMENTATION OF THIS DRAWING W2B-ABJ-B-RA-MOD-09003_WEEK_58	PLOT DATE / TIME 01/02/17 12:51:38 PM James Terpening	PLOT BY James Terpening	CLIENT CLARENCE VALLEY COUNCIL HW10 - PACIFIC HIGHWAY UPGRADE MACLEAN TO DEVILS PULPIT PORTION B ROAD ALIGNMENT TYPICAL CROSS SECTIONS	A3																						
AMENDMENT / REVISION DESCRIPTION ISSUED FOR CONSTRUCTION ISSUED FOR CONSTRUCTION	WVR No. APPROVAL S.A. S.A.	SCALES ON A3 SIZE DRAWING SCALE 1:200m	DRAWINGS / DESIGN PREPARED BY ABJV		<table border="1" style="width: 100%; border-collapse: collapse;"> <thead> <tr> <th>TITLE</th> <th>NAME</th> <th>DATE</th> </tr> </thead> <tbody> <tr> <td>DRAWN</td> <td>JAMES TERPENING</td> <td>02.02.17</td> </tr> <tr> <td>DRG CHECK</td> <td>CRAIG DUNNINGHAM</td> <td>02.02.17</td> </tr> <tr> <td>DESIGN</td> <td>MARK SHAMOUN</td> <td>02.02.17</td> </tr> <tr> <td>DESIGN CHECK</td> <td>DANIEL KEHOE</td> <td>02.02.17</td> </tr> <tr> <td>DESIGN MNGR</td> <td>SCOTT ASHDOWN</td> <td>02.02.17</td> </tr> <tr> <td>PROJECT MNGR</td> <td>GREG RIORDAN</td> <td>02.02.17</td> </tr> </tbody> </table>	TITLE	NAME	DATE	DRAWN	JAMES TERPENING	02.02.17	DRG CHECK	CRAIG DUNNINGHAM	02.02.17	DESIGN	MARK SHAMOUN	02.02.17	DESIGN CHECK	DANIEL KEHOE	02.02.17	DESIGN MNGR	SCOTT ASHDOWN	02.02.17	PROJECT MNGR	GREG RIORDAN	02.02.17	 Transport Roads & Maritime Services PREPARED FOR PACIFIC HIGHWAY OFFICE	RMS REGISTRATION No. DS2016/000619 SHEET No. 05 OF 17 ISSUE STATUS ISSUED FOR CONSTRUCTION EDMS No. SF2015/118045 SHEET No. RA-B-01305 ISSUE B
TITLE	NAME	DATE																										
DRAWN	JAMES TERPENING	02.02.17																										
DRG CHECK	CRAIG DUNNINGHAM	02.02.17																										
DESIGN	MARK SHAMOUN	02.02.17																										
DESIGN CHECK	DANIEL KEHOE	02.02.17																										
DESIGN MNGR	SCOTT ASHDOWN	02.02.17																										
PROJECT MNGR	GREG RIORDAN	02.02.17																										
CO-ORDINATE SYSTEM MGA ZONE 56		HEIGHT DATUM AHD		© Roads and Maritime Services																								

MAY BE INCOMPLETE IF COPIED
C:\Project\wise\W2B\Working\Drawings_RA03\W2B-ABJ-B-RA-MOD-09003_WEEK_58.dwg
1:1 ON A3 SIZE ORIGINAL



TYPICAL CROSS-SECTION 07
DUAL CARRIAGEWAY HIGHWAY
12m DEPRESSED MEDIAN IN WIDENED CUT



TYPICAL CROSS-SECTION 08
DUAL CARRIAGEWAY HIGHWAY
12m DEPRESSED MEDIAN IN WIDENED CUT
(SUPERELEVATION)

NOTES

1. ALL DIMENSIONS IN METRES UNLESS SPECIFIED OTHERWISE
2. FOR VERGE TREATMENT AND ROUNDING DETAILS, REFER TO ROAD PAVEMENT DESIGN LOT 0-81-RV-01.
3. FOR PAVEMENT EDGE AND SUBSURFACE DRAINAGE DETAILS, REFER TO ROAD PAVEMENT DESIGN LOT 0-81-RV-01.
4. FOR TYPICAL TABLE DRAIN DETAILS, REFER TO LONGITUDINAL DRAINAGE DESIGN LOT 0-81-DL-01.
5. FOR GUIDE POST AND SAFETY BARRIER DETAILS, REFER TO ROAD FURNITURE DESIGN LOT 0-81-RF-01.
6. FOR TYPICAL CROSS-SECTIONAL LANDSCAPING DETAILS, REFER TO LANDSCAPING DESIGN LOT B-84-LL-01; B-84-LL-02 & B-84-LL-03.
7. SO GUTTER (OR APPROVED EQUIVALENT) TO BE PROVIDED TO MEDIAN INVERT WHERE LONGITUDINAL GRADE <0.5%

LEGEND

- WIRE ROPE SAFETY BARRIER (WRSB)
- GUIDEPOSTS
- W BEAM GUARD RAIL
- BRIDGE BARRIER
- EXISTING PAVEMENT
- EXISTING SURFACE
- PROPOSED PAVEMENT

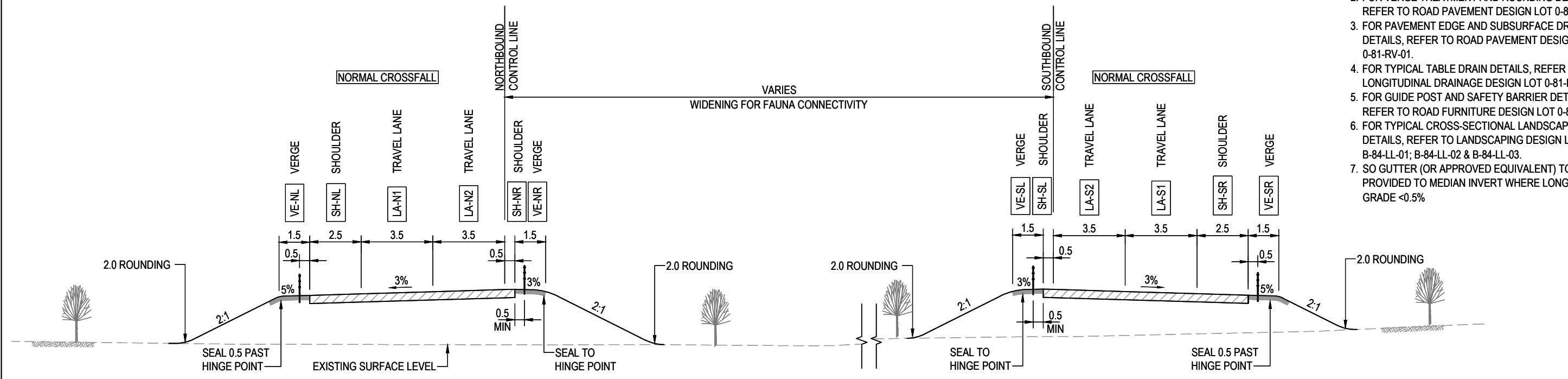
***Disclaimer:** This information is to be used only for the purpose of inspecting fixing or varying road levels in accordance with Part 3 of the Roads Act 1993. In some locations the road configuration has been refined without impacting the road level.

ACCEPTED FOR CONSTRUCTION

AMENDMENT / REVISION DESCRIPTION ISSUED FOR CONSTRUCTION ISSUED FOR CONSTRUCTION	DESIGN LOT CODE B-81-RA-03	DESIGN MODEL FILE(S) USED FOR DOCUMENTATION OF THIS DRAWING W2B-ABJ-B-RA-MOD-09003_WEEK_58	PLOT DATE / TIME 01/02/17 12:51:40 PM James Terpening	PLOT BY James Terpening	CLIENT Transport Roads & Maritime Services	CLARENCE VALLEY COUNCIL HW10 - PACIFIC HIGHWAY UPGRADE MACLEAN TO DEVILS PULPIT PORTION B ROAD ALIGNMENT TYPICAL CROSS SECTIONS	A3																							
APPROVAL S.A. S.A.		SCALES ON A3 SIZE DRAWING SCALE 1:200m	DRAWINGS / DESIGN PREPARED BY 		<table border="1" style="width: 100%; border-collapse: collapse;"> <thead> <tr> <th>TITLE</th> <th>NAME</th> <th>DATE</th> </tr> </thead> <tbody> <tr> <td>DRAWN</td> <td>JAMES TERPENING</td> <td>02.02.17</td> </tr> <tr> <td>DRG CHECK</td> <td>CRAIG DUNNINGHAM</td> <td>02.02.17</td> </tr> <tr> <td>DESIGN</td> <td>MARK SHAMOUN</td> <td>02.02.17</td> </tr> <tr> <td>DESIGN CHECK</td> <td>DANIEL KEHOE</td> <td>02.02.17</td> </tr> <tr> <td>DESIGN MNGR</td> <td>SCOTT ASHDOWN</td> <td>02.02.17</td> </tr> <tr> <td>PROJECT MNGR</td> <td>GREG RIORDAN</td> <td>02.02.17</td> </tr> </tbody> </table>	TITLE	NAME	DATE	DRAWN	JAMES TERPENING	02.02.17	DRG CHECK	CRAIG DUNNINGHAM	02.02.17	DESIGN	MARK SHAMOUN	02.02.17	DESIGN CHECK	DANIEL KEHOE	02.02.17	DESIGN MNGR	SCOTT ASHDOWN	02.02.17	PROJECT MNGR	GREG RIORDAN	02.02.17	PREPARED FOR PACIFIC HIGHWAY OFFICE	RMS REGISTRATION No. DS2016/000619 SHEET No. 06 OF 17	ISSUE STATUS ISSUED FOR CONSTRUCTION	EDMS No. SF2015/118045 SHEET No. RA-B-01306 ISSUE B
TITLE	NAME	DATE																												
DRAWN	JAMES TERPENING	02.02.17																												
DRG CHECK	CRAIG DUNNINGHAM	02.02.17																												
DESIGN	MARK SHAMOUN	02.02.17																												
DESIGN CHECK	DANIEL KEHOE	02.02.17																												
DESIGN MNGR	SCOTT ASHDOWN	02.02.17																												
PROJECT MNGR	GREG RIORDAN	02.02.17																												

NOTES

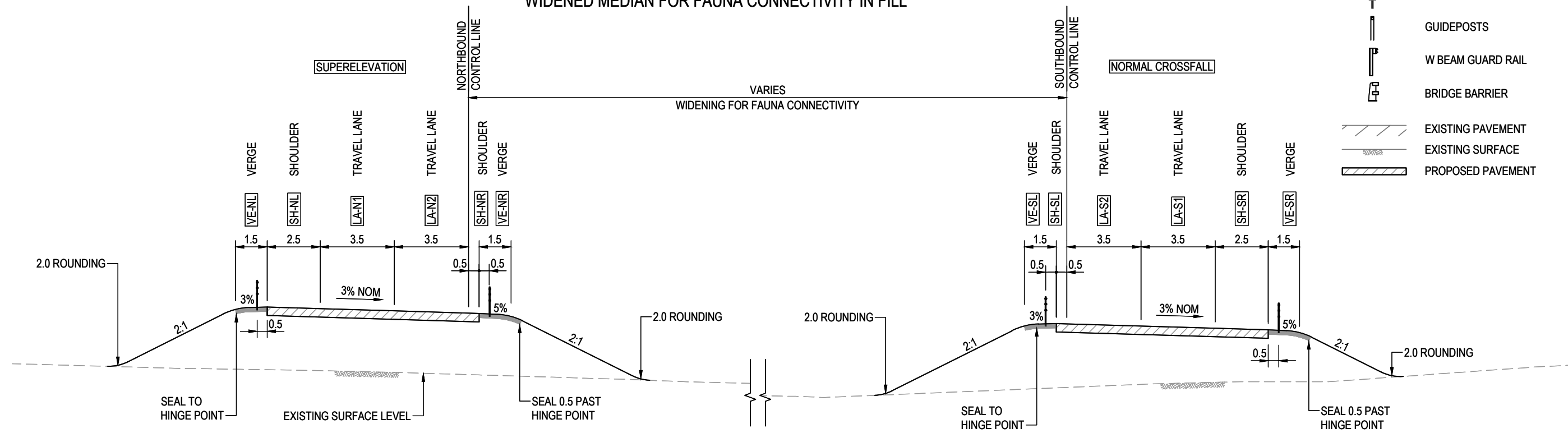
1. ALL DIMENSIONS IN METRES UNLESS SPECIFIED OTHERWISE
2. FOR VERGE TREATMENT AND ROUNDING DETAILS, REFER TO ROAD PAVEMENT DESIGN LOT 0-81-RV-01.
3. FOR PAVEMENT EDGE AND SUBSURFACE DRAINAGE DETAILS, REFER TO ROAD PAVEMENT DESIGN LOT 0-81-RV-01.
4. FOR TYPICAL TABLE DRAIN DETAILS, REFER TO LONGITUDINAL DRAINAGE DESIGN LOT 0-81-DL-01.
5. FOR GUIDE POST AND SAFETY BARRIER DETAILS, REFER TO ROAD FURNITURE DESIGN LOT 0-81-RF-01.
6. FOR TYPICAL CROSS-SECTIONAL LANDSCAPING DETAILS, REFER TO LANDSCAPING DESIGN LOT B-84-LL-01; B-84-LL-02 & B-84-LL-03.
7. SO GUTTER (OR APPROVED EQUIVALENT) TO BE PROVIDED TO MEDIAN INVERT WHERE LONGITUDINAL GRADE <0.5%



**TYPICAL CROSS-SECTION 09
DUAL CARRIAGEWAY HIGHWAY
WIDENED MEDIAN FOR FAUNA CONNECTIVITY IN FILL**

LEGEND

- WIRE ROPE SAFETY BARRIER (WRSB)
- GUIDEPOSTS
- W BEAM GUARD RAIL
- BRIDGE BARRIER
- EXISTING PAVEMENT
- EXISTING SURFACE
- PROPOSED PAVEMENT



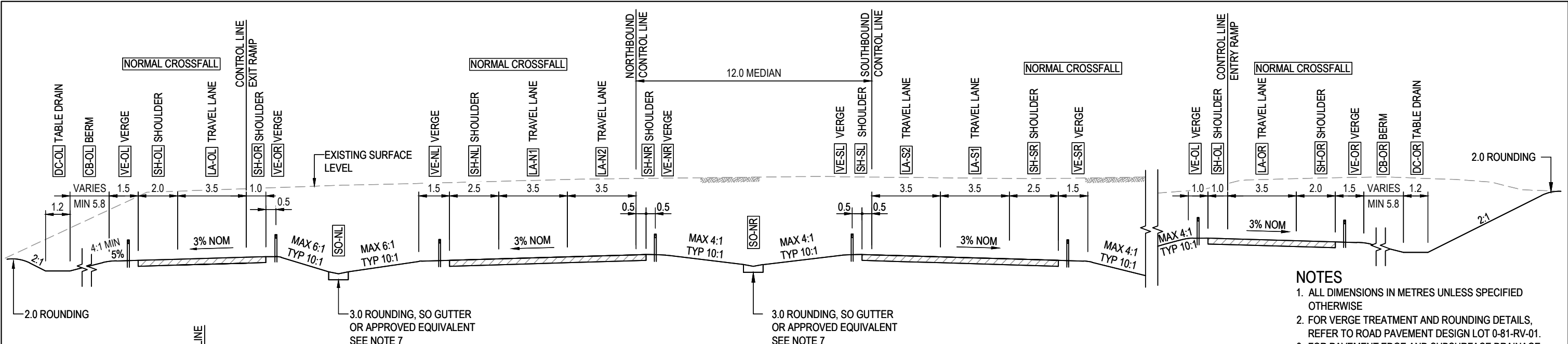
**TYPICAL CROSS-SECTION 10
DUAL CARRIAGEWAY HIGHWAY
WIDENED MEDIAN FOR FAUNA CONNECTIVITY IN FILL
(SUPERELEVATION)**

ACCEPTED FOR CONSTRUCTION

MAY BE INCOMPLETE IF COPIED
C:\Projectwise\W2B\Working_Drawings_RA03\W2B-ABJ-B-RA-DRG-01307.dwg
11 ON A3 SIZE ORIGINAL

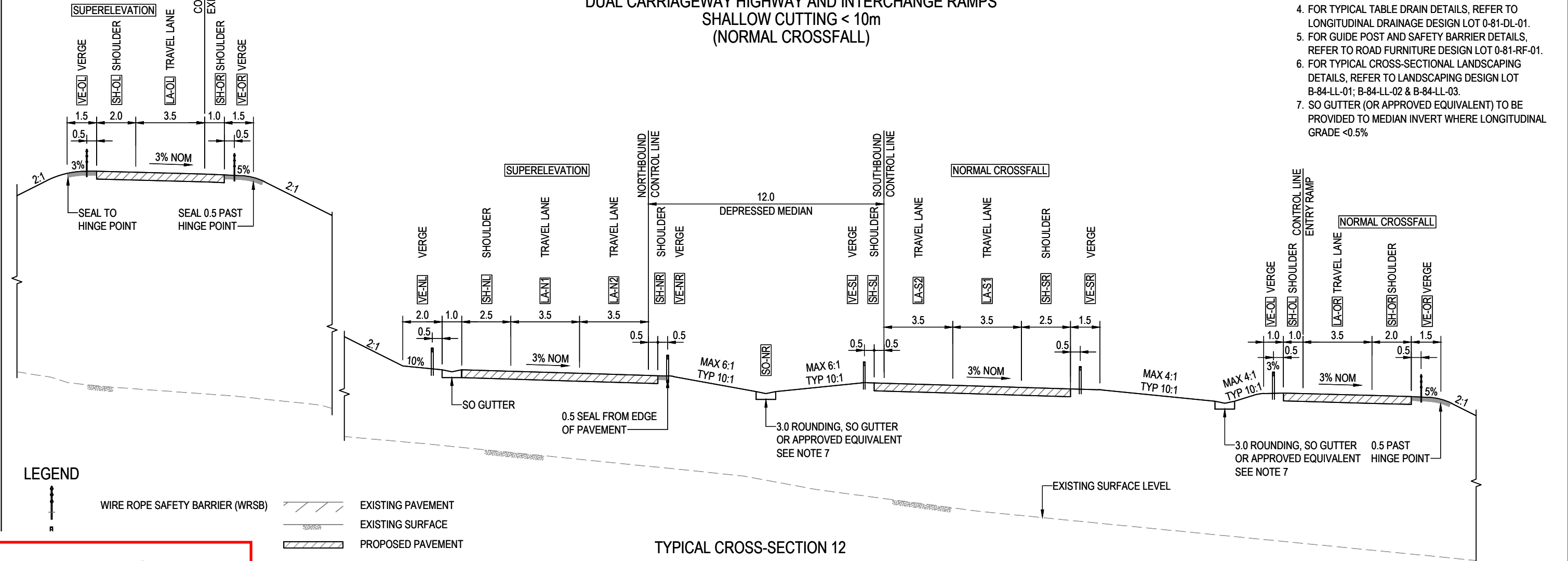
***Disclaimer:** This information is to be used only for the purpose of inspecting fixing or varying road levels in accordance with Part 3 of the Roads Act 1993. In some locations the road configuration has been refined without impacting the road level.

DESIGN LOT CODE B-81-RA-03		DESIGN MODEL FILE(S) USED FOR DOCUMENTATION OF THIS DRAWING W2B-ABJ-B-RA-MOD-09003_WEEK_58		PLOT DATE / TIME 01/02/17 12:51:42 PM James Terpening		PLOT BY James Terpening		CLIENT CLARENCE VALLEY COUNCIL HW10 - PACIFIC HIGHWAY UPGRADE MACLEAN TO DEVILS PULPIT PORTION B ROAD ALIGNMENT TYPICAL CROSS SECTIONS		A3
AMENDMENT / REVISION DESCRIPTION ISSUED FOR CONSTRUCTION ISSUED FOR CONSTRUCTION		WVR No. APPROVAL S.A. S.A.		SCALES ON A3 SIZE DRAWING 0 2 4 6 8 10 SCALE 1:200m		DRAWINGS / DESIGN PREPARED BY ARCADIS Beca		TITLE Transport Roads & Maritime Services		RMS REGISTRATION No. DS2016/000619
		CO-ORDINATE SYSTEM MGA ZONE 56		HEIGHT DATUM AHD		DESIGNER JAMES TERPENING 02.02.17		PREPARED FOR PACIFIC HIGHWAY OFFICE		SHEET No. 07 OF 17
				DESIGN CHECK CRAIG DUNNINGHAM 02.02.17		DESIGN CHECK DANIEL KEHOE 02.02.17		ISSUE STATUS ISSUED FOR CONSTRUCTION		EDMS No. SF2015/118045
				DESIGN MNGR SCOTT ASHDOWN 02.02.17		PROJECT MNGR GREG RIORDAN 02.02.17		SHEET No. RA-B-01307		ISSUE B



**TYPICAL CROSS SECTION 11
DUAL CARRIAGEWAY HIGHWAY AND INTERCHANGE RAMPS
SHALLOW CUTTING < 10m
(NORMAL CROSSFALL)**

- NOTES**
1. ALL DIMENSIONS IN METRES UNLESS SPECIFIED OTHERWISE
 2. FOR VERGE TREATMENT AND ROUNDING DETAILS, REFER TO ROAD PAVEMENT DESIGN LOT 0-81-RV-01.
 3. FOR PAVEMENT EDGE AND SUBSURFACE DRAINAGE DETAILS, REFER TO ROAD PAVEMENT DESIGN LOT 0-81-RV-01.
 4. FOR TYPICAL TABLE DRAIN DETAILS, REFER TO LONGITUDINAL DRAINAGE DESIGN LOT 0-81-DL-01.
 5. FOR GUIDE POST AND SAFETY BARRIER DETAILS, REFER TO ROAD FURNITURE DESIGN LOT 0-81-RF-01.
 6. FOR TYPICAL CROSS-SECTIONAL LANDSCAPING DETAILS, REFER TO LANDSCAPING DESIGN LOT B-84-LL-01; B-84-LL-02 & B-84-LL-03.
 7. SO GUTTER (OR APPROVED EQUIVALENT) TO BE PROVIDED TO MEDIAN INVERT WHERE LONGITUDINAL GRADE < 0.5%



**TYPICAL CROSS-SECTION 12
DUAL CARRIAGEWAY HIGHWAY AT INTERCHANGE
12m DEPRESSED MEDIAN IN FILL (SUPERELEVATION)**

ACCEPTED FOR CONSTRUCTION

MAY BE INCOMPLETE IF COPIED
C:\Project\wise\W2B\Working\Drawings_RA03\W2B-ABJ-B-RA-DRG-01308.dwg
11 ON A3 SIZE ORIGINAL








LEGEND

- WIRE ROPE SAFETY BARRIER (WRSB)
- EXISTING PAVEMENT
- EXISTING SURFACE
- PROPOSED PAVEMENT

***Disclaimer:** This information is to be used only for the purpose of inspecting fixing or varying road levels in accordance with Part 3 of the Roads Act 1993. In some locations the road configuration has been refined without impacting the road level.

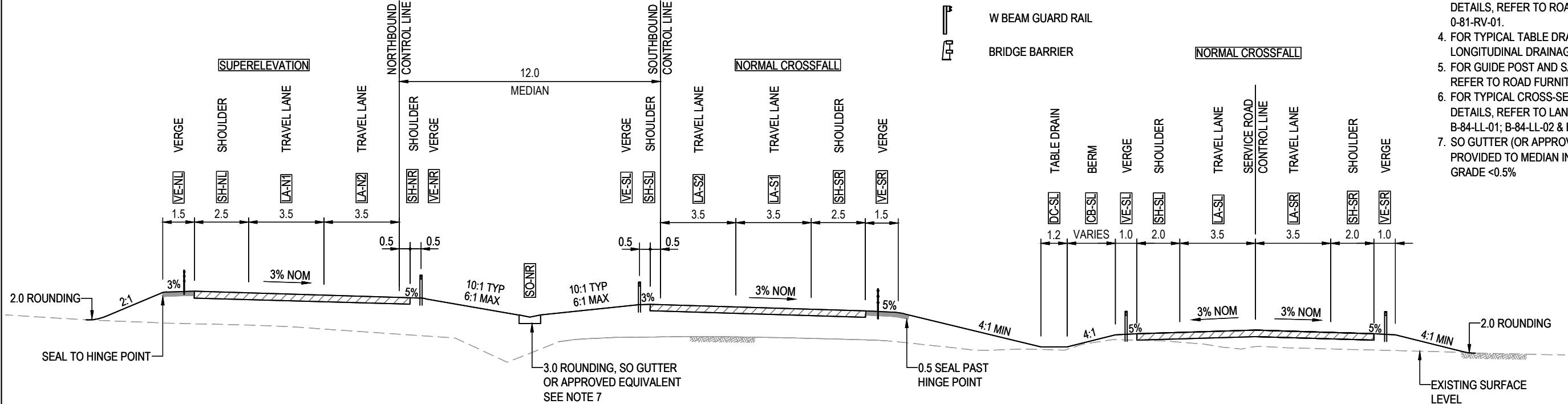
DESIGN LOT CODE B-81-RA-03		DESIGN MODEL FILE(S) USED FOR DOCUMENTATION OF THIS DRAWING W2B-ABJ-B-RA-MOD-09003_WEEK_58		PLOT DATE / TIME 01/02/17 12:51:45 PM James Terpening		PLOT BY James Terpening		CLIENT CLARENCE VALLEY COUNCIL HW10 - PACIFIC HIGHWAY UPGRADE MACLEAN TO DEVILS PULPIT PORTION B ROAD ALIGNMENT TYPICAL CROSS SECTIONS		A3
AMENDMENT / REVISION DESCRIPTION ISSUED FOR CONSTRUCTION ISSUED FOR CONSTRUCTION		WVR No. APPROVAL S.A. S.A.		DRAWINGS / DESIGN PREPARED BY ARCADIS Beca		TITLE NAME DATE		NSW GOVERNMENT Transport Roads & Maritime Services		RMS REGISTRATION No. DS2016/000619
SCALE ON A3 SIZE DRAWING 0 2 4 6 8 10 SCALE 1:200m		CO-ORDINATE SYSTEM MGA ZONE 56		HEIGHT DATUM AHD		DESIGN CHECK MARK SHAMOUN DANIEL KEHOE		PREPARED FOR PACIFIC HIGHWAY OFFICE		SHEET No. 08 OF 17 PART 1 ISSUE B
				DESIGN MNGR SCOTT ASHDOWN		PROJECT MNGR GREG RIORDAN		ISSUE STATUS ISSUED FOR CONSTRUCTION		EDMS No. SF2015/118045
								SHEET No. RA-B-01308		© Roads and Maritime Services

LEGEND

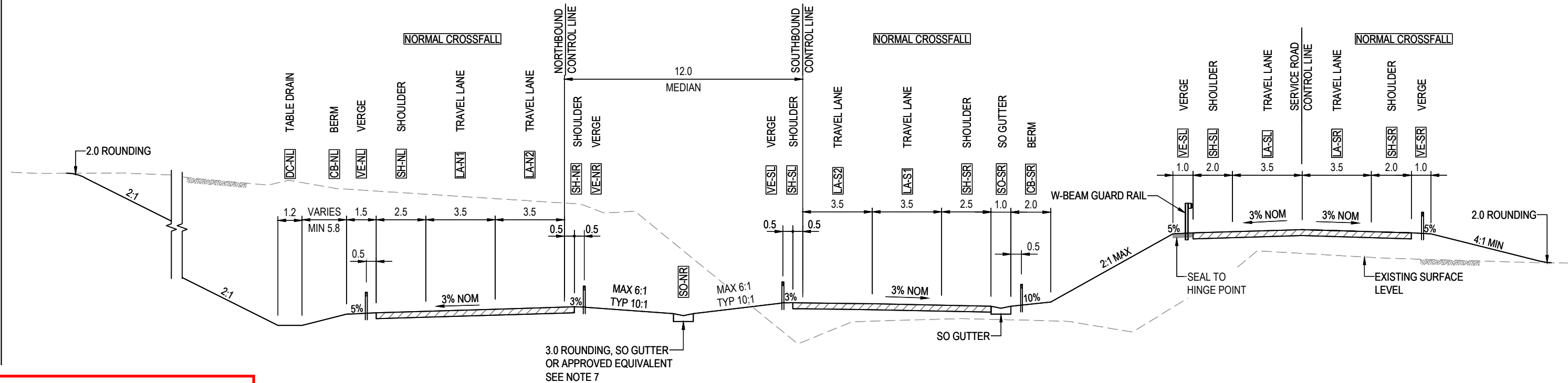
-  WIRE ROPE SAFETY BARRIER (WRSB)
-  GUIDEPOSTS
-  W BEAM GUARD RAIL
-  BRIDGE BARRIER
-  EXISTING PAVEMENT
-  EXISTING SURFACE
-  PROPOSED PAVEMENT

NOTES

1. ALL DIMENSIONS IN METRES UNLESS SPECIFIED OTHERWISE
2. FOR VERGE TREATMENT AND ROUNDING DETAILS, REFER TO ROAD PAVEMENT DESIGN LOT 0-81-RV-01.
3. FOR PAVEMENT EDGE AND SUBSURFACE DRAINAGE DETAILS, REFER TO ROAD PAVEMENT DESIGN LOT 0-81-RV-01.
4. FOR TYPICAL TABLE DRAIN DETAILS, REFER TO LONGITUDINAL DRAINAGE DESIGN LOT 0-81-DL-01.
5. FOR GUIDE POST AND SAFETY BARRIER DETAILS, REFER TO ROAD FURNITURE DESIGN LOT 0-81-RF-01.
6. FOR TYPICAL CROSS-SECTIONAL LANDSCAPING DETAILS, REFER TO LANDSCAPING DESIGN LOT B-84-LL-01; B-84-LL-02 & B-84-LL-03.
7. SO GUTTER (OR APPROVED EQUIVALENT) TO BE PROVIDED TO MEDIAN INVERT WHERE LONGITUDINAL GRADE <0.5%



**TYPICAL CROSS SECTION 13
DUAL CARRIAGEWAY HIGHWAY AND SERVICE ROAD
SHALLOW FILL EMBANKMENT
(SUPERELEVATION)**



**TYPICAL CROSS SECTION 14
DUAL CARRIAGEWAY HIGHWAY AND SERVICE ROAD IN CUT**

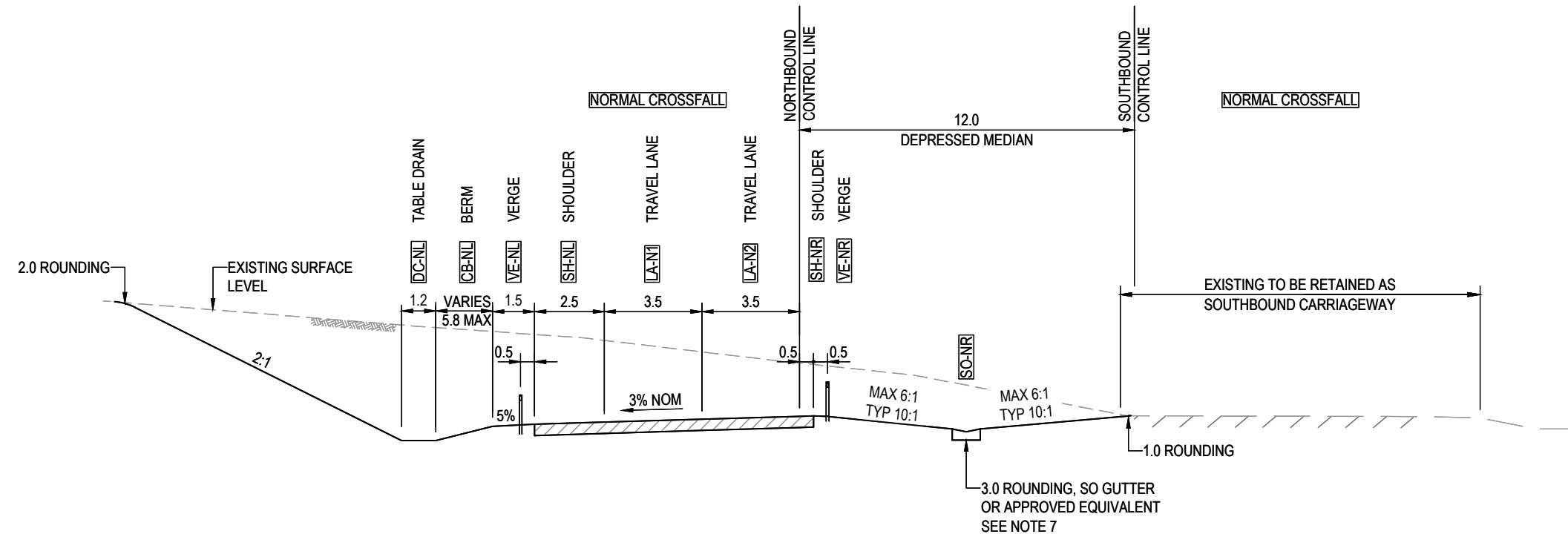
MAY BE INCOMPLETE IF COPIED
C:\Project\wise\W2B\Working\Drawings_RA03\W2B-ABJ-B-RA-DRG-01309.dwg
11 ON A3 SIZE ORIGINAL

***Disclaimer:** This information is to be used only for the purpose of inspecting fixing or varying road levels in accordance with Part 3 of the Roads Act 1993. In some locations the road configuration has been refined without impacting the road level.

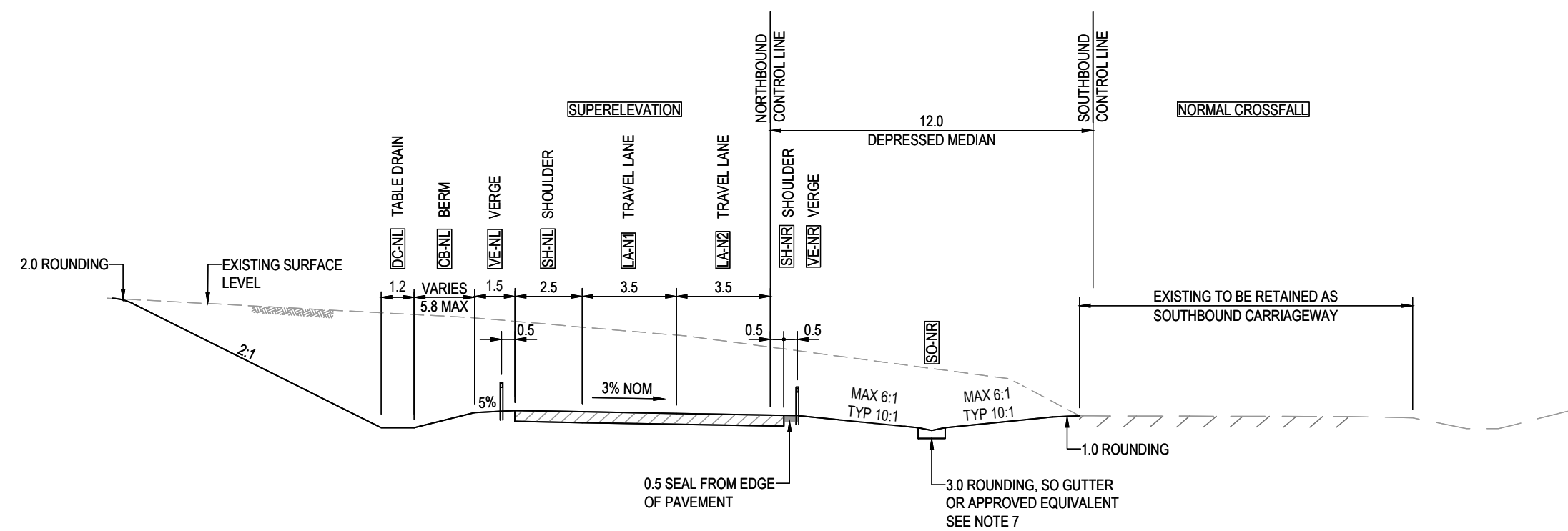
ACCEPTED FOR CONSTRUCTION

DESIGN LOT CODE B-81-RA-03		DESIGN MODEL FILE(S) USED FOR DOCUMENTATION OF THIS DRAWING W2B-ABJ-B-RA-MOD-09003_WEEK_58		PLOT DATE / TIME 01/02/17 12:51:47 PM James Terpening		PLOT BY James Terpening		CLIENT CLARENCE VALLEY COUNCIL HW10 - PACIFIC HIGHWAY UPGRADE MACLEAN TO DEVILS PULPIT PORTION B ROAD ALIGNMENT TYPICAL CROSS SECTIONS		A3
AMENDMENT / REVISION DESCRIPTION ISSUED FOR CONSTRUCTION ISSUED FOR CONSTRUCTION		VWR No. APPROVAL S.A. S.A.		DRAWINGS / DESIGN PREPARED BY ARCADIS Beca		TITLE NAME DATE		NSW GOVERNMENT Transport Roads & Maritime Services		RMS REGISTRATION No. DS2016/000619
SCALE ON A3 SIZE DRAWING 0 2 4 6 8 10 SCALE 1:200m		CO-ORDINATE SYSTEM MGA ZONE 56		HEIGHT DATUM AHD		DESIGN DRG CHECK DESIGN DESIGN CHECK DESIGN MNGR PROJECT MNGR		PREPARED FOR PACIFIC HIGHWAY OFFICE		SHEET No. 09 OF 17 PART 1 ISSUE B
								ISSUE STATUS ISSUED FOR CONSTRUCTION		EDMS No. SF2015/118045
										SHEET No. RA-B-01309

MAY BE INCOMPLETE IF COPIED
C:\Projectwise\W2B\Working_Drawings_RA03\W2B-ABJ-B-RA-DRG-01310.dwg
11 ON A3 SIZE ORIGINAL



TYPICAL CROSS-SECTION 15
DUAL CARRIAGEWAY HIGHWAY
12m DEPRESSED MEDIAN NEXT TO EXISTING
PACIFIC HIGHWAY IN CUT



TYPICAL CROSS-SECTION 16
DUAL CARRIAGEWAY HIGHWAY
12m DEPRESSED MEDIAN NEXT TO EXISTING
PACIFIC HIGHWAY IN CUT (SUPERELEVATION)

- NOTES**
1. ALL DIMENSIONS IN METRES UNLESS SPECIFIED OTHERWISE
 2. FOR VERGE TREATMENT AND ROUNDING DETAILS, REFER TO ROAD PAVEMENT DESIGN LOT 0-81-RV-01.
 3. FOR PAVEMENT EDGE AND SUBSURFACE DRAINAGE DETAILS, REFER TO ROAD PAVEMENT DESIGN LOT 0-81-RV-01.
 4. FOR TYPICAL TABLE DRAIN DETAILS, REFER TO LONGITUDINAL DRAINAGE DESIGN LOT 0-81-DL-01.
 5. FOR GUIDE POST AND SAFETY BARRIER DETAILS, REFER TO ROAD FURNITURE DESIGN LOT 0-81-RF-01.
 6. FOR TYPICAL CROSS-SECTIONAL LANDSCAPING DETAILS, REFER TO LANDSCAPING DESIGN LOT B-84-LL-01; B-84-LL-02 & B-84-LL-03.
 7. SO GUTTER (OR APPROVED EQUIVALENT) TO BE PROVIDED TO MEDIAN INVERT WHERE LONGITUDINAL GRADE <0.5%

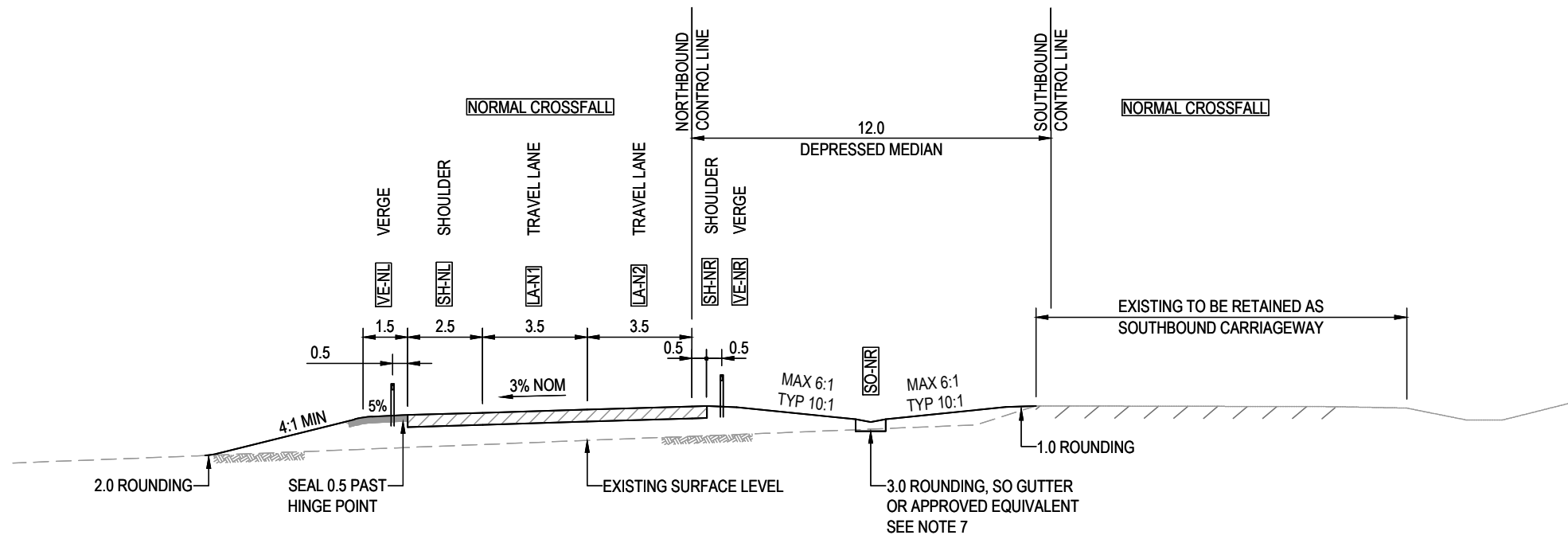
- LEGEND**
- WIRE ROPE SAFETY BARRIER (WRSB)
 - GUIDEPOSTS
 - W BEAM GUARD RAIL
 - BRIDGE BARRIER
 - EXISTING PAVEMENT
 - EXISTING SURFACE
 - PROPOSED PAVEMENT

***Disclaimer:** This information is to be used only for the purpose of inspecting fixing or varying road levels in accordance with Part 3 of the Roads Act 1993. In some locations the road configuration has been refined without impacting the road level.

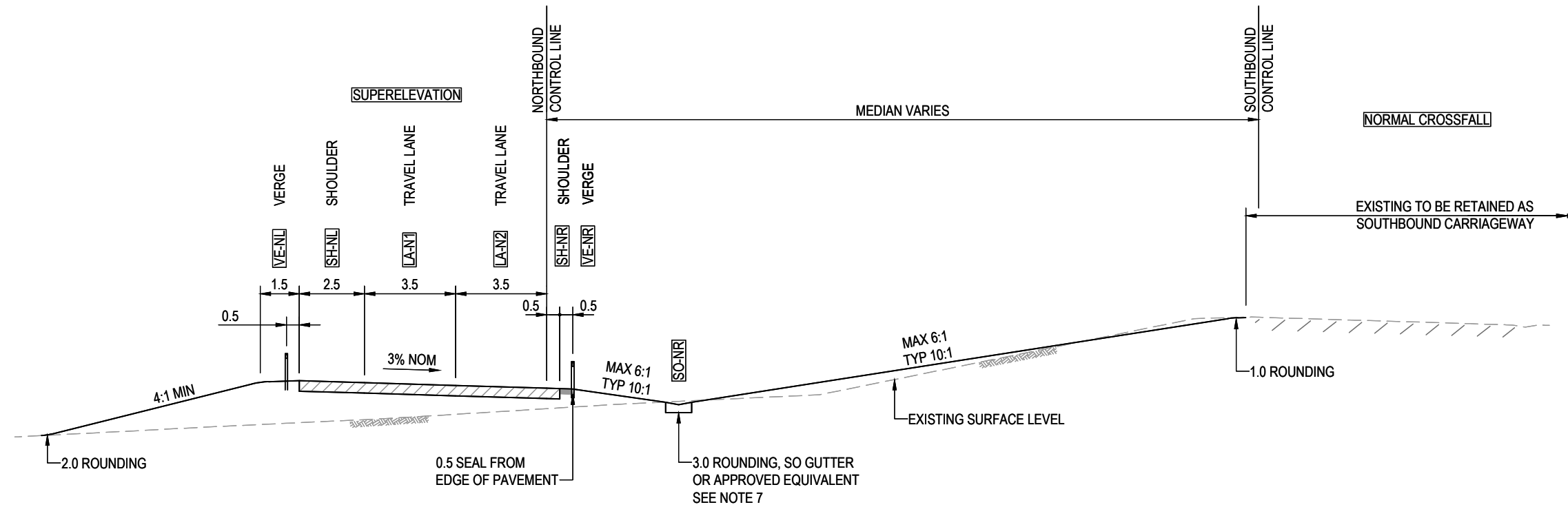
ACCEPTED FOR CONSTRUCTION

AMENDMENT / REVISION DESCRIPTION ISSUED FOR CONSTRUCTION ISSUED FOR CONSTRUCTION	DESIGN LOT CODE B-81-RA-03	DESIGN MODEL FILE(S) USED FOR DOCUMENTATION OF THIS DRAWING W2B-ABJ-B-RA-MOD-09003_WEEK_58	PLOT DATE / TIME 01/02/17 12:51:50 PM James Terpening	PLOT BY James Terpening	CLIENT Transport Roads & Maritime Services	A3
APPROVAL S.A. S.A.	SCALES ON A3 SIZE DRAWING SCALE 1:200m	DRAWINGS / DESIGN PREPARED BY 	TITLE NAME DATE	PREPARED FOR PACIFIC HIGHWAY OFFICE	CLARENCE VALLEY COUNCIL HW10 - PACIFIC HIGHWAY UPGRADE MACLEAN TO DEVILS PULPIT PORTION B ROAD ALIGNMENT TYPICAL CROSS SECTIONS SHEET No. 10 OF 17	RMS REGISTRATION No. DS2016/000619
	CO-ORDINATE SYSTEM MGA ZONE 56	HEIGHT DATUM AHD	DESIGN NAME DATE	DESIGN CHECK NAME DATE	ISSUE STATUS ISSUED FOR CONSTRUCTION	EDMS No. SF2015/118045
			DESIGN MNGR NAME DATE	PROJECT MNGR NAME DATE	SHEET No. RA-B-01310	ISSUE B

MAY BE INCOMPLETE IF COPIED
C:\Project\wise\W2B\Working\Drawings_RA03\W2B-ABJ-B-RA-DRG-01311.dwg
11 ON A3 SIZE ORIGINAL



TYPICAL CROSS-SECTION 17
SINGLE CARRIAGEWAY
12m DEPRESSED MEDIAN NEXT TO
EXISTING PACIFIC HIGHWAY IN FILL










TYPICAL CROSS-SECTION 18
SINGLE CARRIAGEWAY HIGHWAY NEXT TO
EXISTING PACIFIC HIGHWAY
(SUPERELEVATION AND VARYING MEDIAN)

NOTES

1. ALL DIMENSIONS IN METRES UNLESS SPECIFIED OTHERWISE
2. FOR VERGE TREATMENT AND ROUNDING DETAILS, REFER TO ROAD PAVEMENT DESIGN LOT 0-81-RV-01.
3. FOR PAVEMENT EDGE AND SUBSURFACE DRAINAGE DETAILS, REFER TO ROAD PAVEMENT DESIGN LOT 0-81-RV-01.
4. FOR TYPICAL TABLE DRAIN DETAILS, REFER TO LONGITUDINAL DRAINAGE DESIGN LOT 0-81-DL-01.
5. FOR GUIDE POST AND SAFETY BARRIER DETAILS, REFER TO ROAD FURNITURE DESIGN LOT 0-81-RF-01.
6. FOR TYPICAL CROSS-SECTIONAL LANDSCAPING DETAILS, REFER TO LANDSCAPING DESIGN LOT B-84-LL-01; B-84-LL-02 & B-84-LL-03.
7. SO GUTTER (OR APPROVED EQUIVALENT) TO BE PROVIDED TO MEDIAN INVERT WHERE LONGITUDINAL GRADE <0.5%

LEGEND

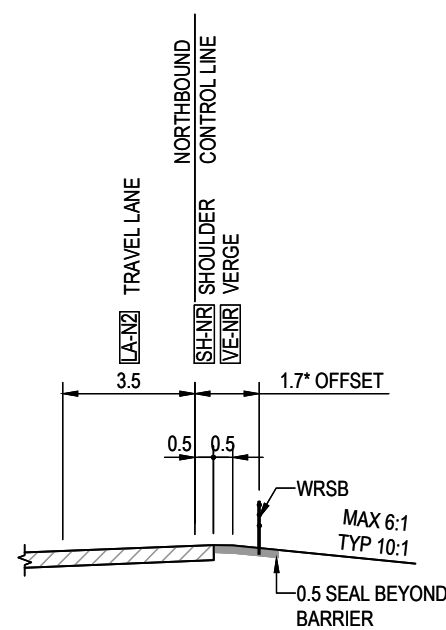
-  WIRE ROPE SAFETY BARRIER (WRSB)
-  GUIDEPOSTS
-  W BEAM GUARD RAIL
-  BRIDGE BARRIER
-  EXISTING PAVEMENT
-  EXISTING SURFACE
-  PROPOSED PAVEMENT

***Disclaimer:** This information is to be used only for the purpose of inspecting fixing or varying road levels in accordance with Part 3 of the Roads Act 1993. In some locations the road configuration has been refined without impacting the road level.

ACCEPTED FOR CONSTRUCTION

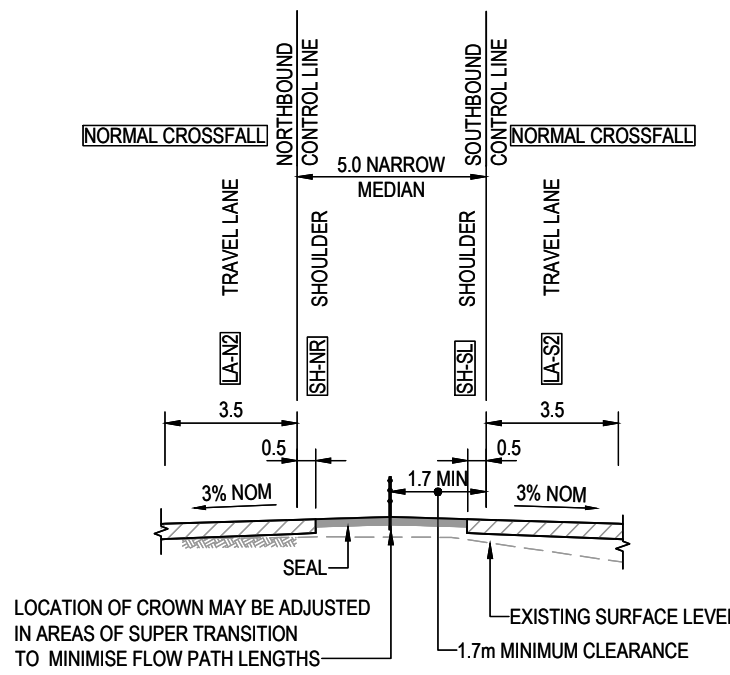
	DESIGN LOT CODE B-81-RA-03	DESIGN MODEL FILE(S) USED FOR DOCUMENTATION OF THIS DRAWING W2B-ABJ-B-RA-MOD-09003_WEEK_58	PLOT DATE / TIME 01/02/17 12:51:52 PM James Terpening		CLIENT CLARENCE VALLEY COUNCIL HW10 - PACIFIC HIGHWAY UPGRADE MACLEAN TO DEVILS PULPIT PORTION B ROAD ALIGNMENT TYPICAL CROSS SECTIONS	A3
AMENDMENT / REVISION DESCRIPTION ISSUED FOR CONSTRUCTION ISSUED FOR CONSTRUCTION	WVR No. APPROVAL S.A. S.A.	SCALES ON A3 SIZE DRAWING 0 2 4 6 8 10 SCALE 1:200m	DRAWINGS / DESIGN PREPARED BY ARCADIS ABJV Beca	TITLE DRAWN: JAMES TERPENING 02.02.17 DRG CHECK: CRAIG DUNNINGHAM 02.02.17 DESIGN: MARK SHAMOUN 02.02.17 DESIGN CHECK: DANIEL KEHOE 02.02.17 DESIGN MNGR: SCOTT ASHDOWN 02.02.17 PROJECT MNGR: GREG RIORDAN 02.02.17	NSW GOVERNMENT Transport Roads & Maritime Services	RMS REGISTRATION No. DS2016/000619 ISSUE STATUS: ISSUED FOR CONSTRUCTION EDMS No. SF2015/118045 SHEET No. RA-B-01311 ISSUE B
CO-ORDINATE SYSTEM MGA ZONE 56				HEIGHT DATUM AHD		SHEET No. 11 OF 17
				PACIFIC HIGHWAY OFFICE		© Roads and Maritime Services

MAY BE INCOMPLETE IF COPIED
C:\Project\wise\W2B\Working\Drawings_RA03\W2B-ABJ-B-RA-DRG-01312.dwg
11 ON A3 SIZE ORIGINAL



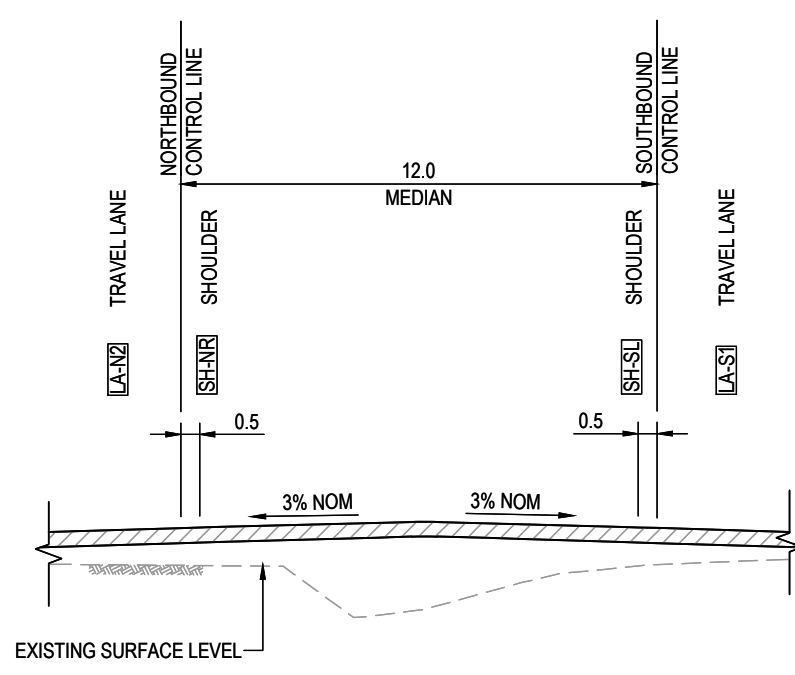
NOTE: VERGE TO BE WIDENED TO 1.0m BEYOND THE WRSB WHERE MEDIAN SLOPE IS STEEPER THAN 10H:1V
* CAN BE REDUCED TO 1.0m IF BARRIER CANNOT BE HIT FROM OTHER CARRIAGEWAY

ALTERNATIVE MEDIAN DETAIL A
12m DEPRESSED MEDIAN WITH WRSB

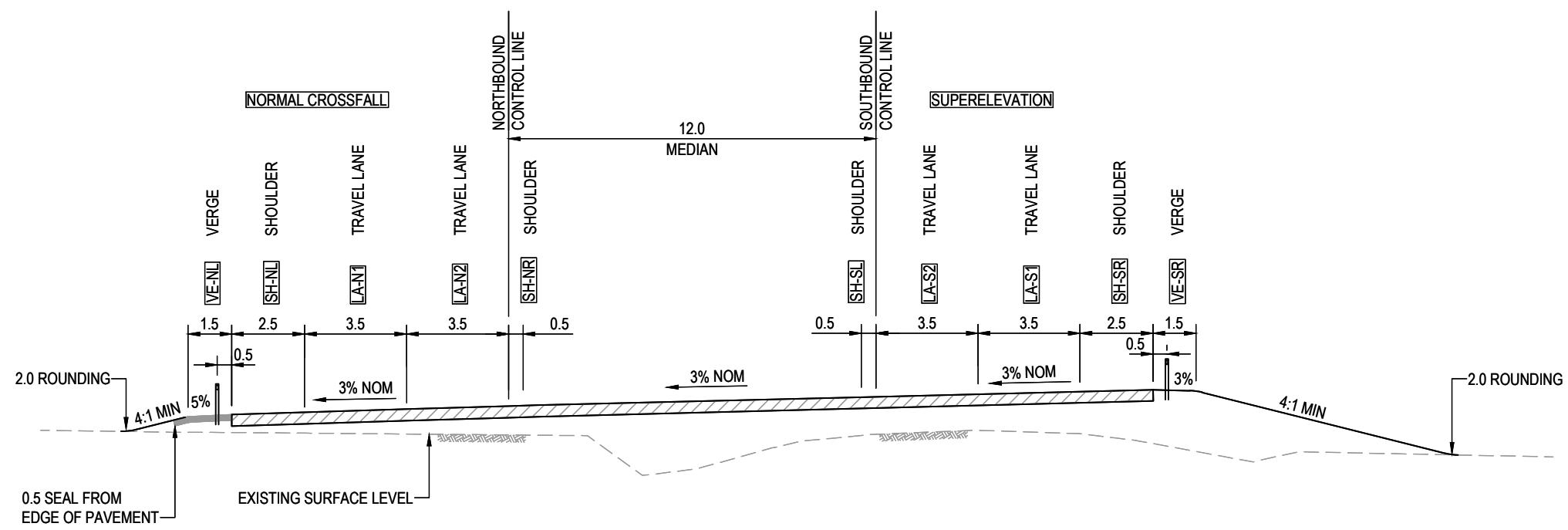


LOCATION OF CROWN MAY BE ADJUSTED IN AREAS OF SUPER TRANSITION TO MINIMISE FLOW PATH LENGTHS

ALTERNATIVE MEDIAN DETAIL B
5m NARROW MEDIAN



ALTERNATIVE MEDIAN DETAIL C
12m MEDIAN WITH EMERGENCY CROSSOVER



ALTERNATIVE MEDIAN DETAIL D
12m MEDIAN WITH EMERGENCY CROSSOVER
(SUPERELEVATION)

- NOTES**
1. ALL DIMENSIONS IN METRES UNLESS SPECIFIED OTHERWISE
 2. FOR VERGE TREATMENT AND ROUNDING DETAILS, REFER TO ROAD PAVEMENT DESIGN LOT 0-81-RV-01.
 3. FOR PAVEMENT EDGE AND SUBSURFACE DRAINAGE DETAILS, REFER TO ROAD PAVEMENT DESIGN LOT 0-81-RV-01.
 4. FOR TYPICAL TABLE DRAIN DETAILS, REFER TO LONGITUDINAL DRAINAGE DESIGN LOT 0-81-DL-01.
 5. FOR GUIDE POST AND SAFETY BARRIER DETAILS, REFER TO ROAD FURNITURE DESIGN LOT 0-81-RF-01.
 6. FOR TYPICAL CROSS-SECTIONAL LANDSCAPING DETAILS, REFER TO LANDSCAPING DESIGN LOT B-84-LL-01; B-84-LL-02 & B-84-LL-03.
 7. SO GUTTER (OR APPROVED EQUIVALENT) TO BE PROVIDED TO MEDIAN INVERT WHERE LONGITUDINAL GRADE <0.5%

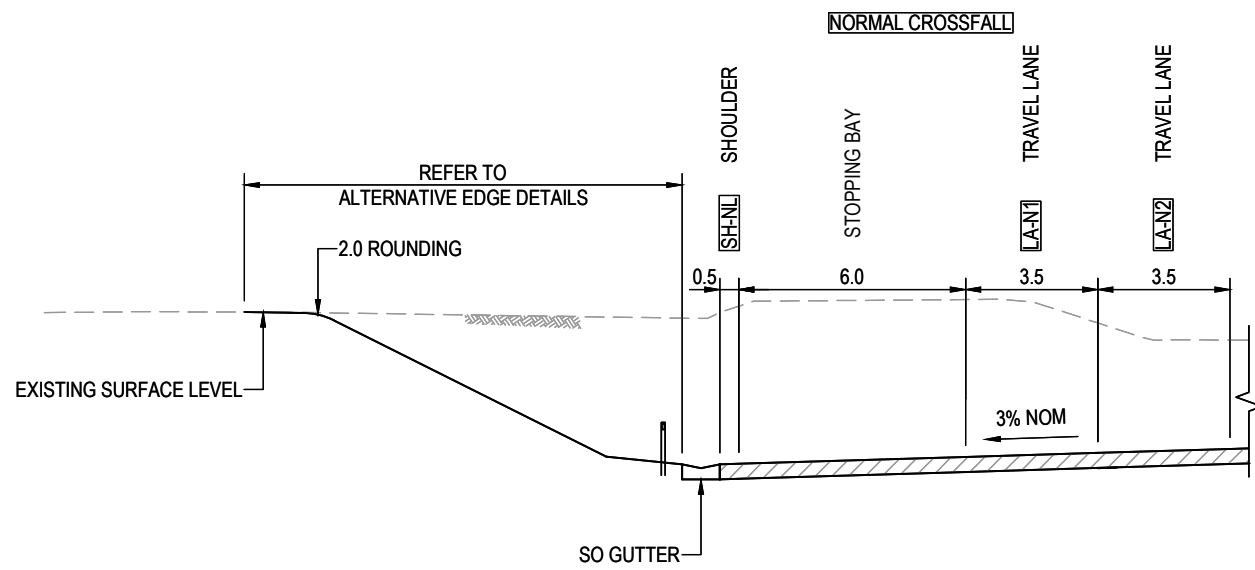
- LEGEND**
- WIRE ROPE SAFETY BARRIER (WRSB)
 - GUIDEPOSTS
 - W BEAM GUARD RAIL
 - BRIDGE BARRIER
 - EXISTING PAVEMENT
 - EXISTING SURFACE
 - PROPOSED PAVEMENT

*Disclaimer: This information is to be used only for the purpose of inspecting fixing or varying road levels in accordance with Part 3 of the Roads Act 1993. In some locations the road configuration has been refined without impacting the road level.

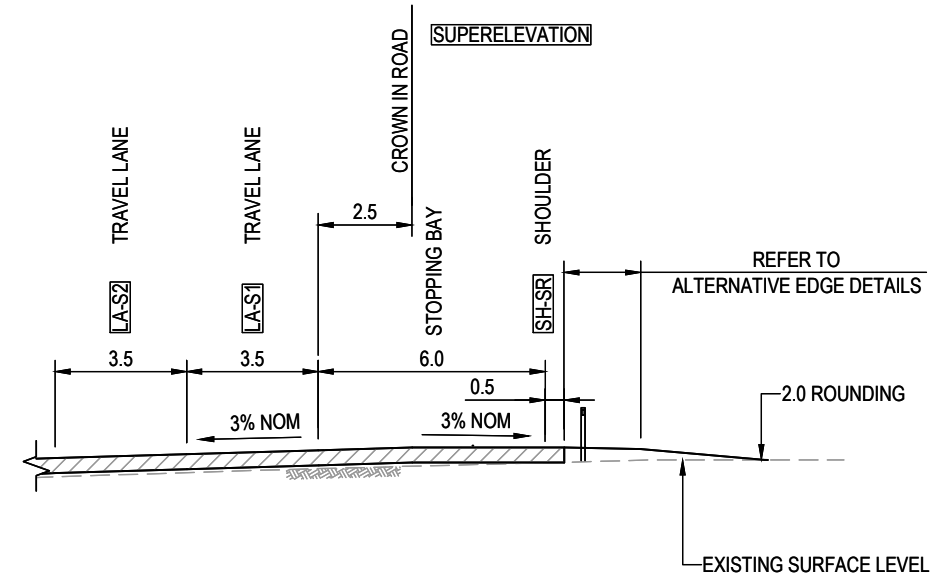
ACCEPTED FOR CONSTRUCTION

AMENDMENT / REVISION DESCRIPTION ISSUED FOR CONSTRUCTION ISSUED FOR CONSTRUCTION	DESIGN LOT CODE B-81-RA-03	DESIGN MODEL FILE(S) USED FOR DOCUMENTATION OF THIS DRAWING W2B-ABJ-B-RA-MOD-09003_WEEK_58	PLOT DATE / TIME 01/02/17 12:51:55 PM James Terpening	PLOT BY James Terpening	CLIENT Transport Roads & Maritime Services	CLARENCE VALLEY COUNCIL HW10 - PACIFIC HIGHWAY UPGRADE MACLEAN TO DEVILS PULPIT PORTION B ROAD ALIGNMENT TYPICAL CROSS SECTIONS	A3			
APPROVAL S.A. S.A.		SCALES ON A3 SIZE DRAWING SCALE 1:200m	DRAWINGS / DESIGN PREPARED BY 		TITLE NAME DATE	PREPARED FOR PACIFIC HIGHWAY OFFICE	RMS REGISTRATION No. DS2016/000619	SHEET No. 12 OF 17 PART 1		
CO-ORDINATE SYSTEM MGA ZONE 56		HEIGHT DATUM AHD	DESIGN NAME DATE		DESIGN CHECK NAME DATE	DESIGN MNGR NAME DATE	ISSUE STATUS ISSUED FOR CONSTRUCTION	EDMS No. SF2015/118045	SHEET No. RA-B-01312	ISSUE B

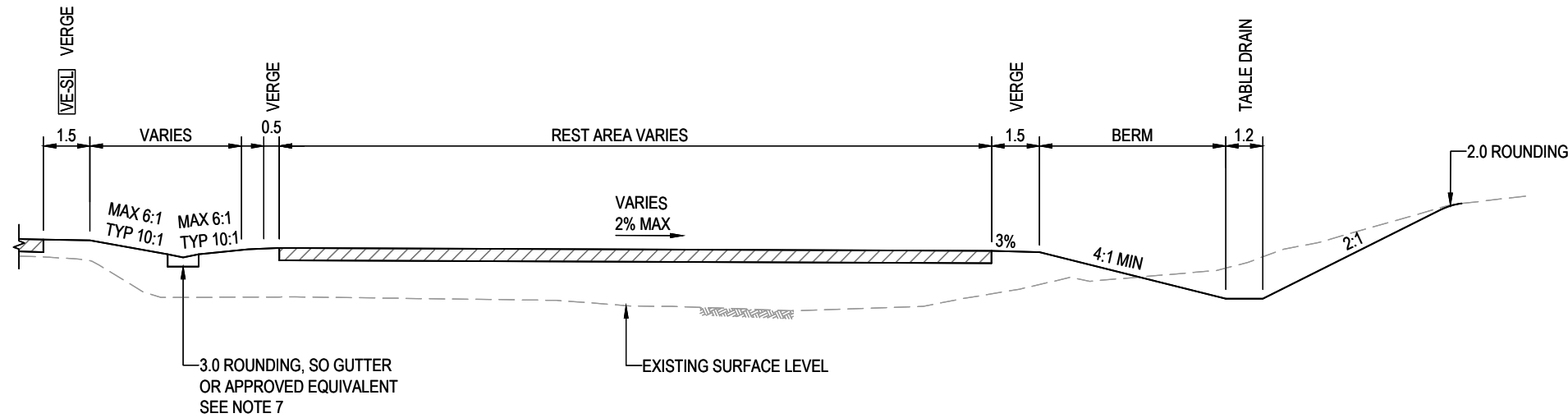
MAY BE INCOMPLETE IF COPIED
C:\Project\wise\W2B\Working_Drawings_RA03\W2B-ABJ-B-RA-DRG-01313.dwg
11 ON A3 SIZE ORIGINAL



ALTERNATIVE EDGE DETAIL A
STOPPING BAY TREATMENT



ALTERNATIVE EDGE DETAIL B
STOPPING BAY TREATMENT
(SUPERELEVATION)



ALTERNATE EDGE DETAIL C
REST AREA TREATMENT

NOTES

1. ALL DIMENSIONS IN METRES UNLESS SPECIFIED OTHERWISE
2. FOR VERGE TREATMENT AND ROUNDING DETAILS, REFER TO ROAD PAVEMENT DESIGN LOT 0-81-RV-01.
3. FOR PAVEMENT EDGE AND SUBSURFACE DRAINAGE DETAILS, REFER TO ROAD PAVEMENT DESIGN LOT 0-81-RV-01.
4. FOR TYPICAL TABLE DRAIN DETAILS, REFER TO LONGITUDINAL DRAINAGE DESIGN LOT 0-81-DL-01.
5. FOR GUIDE POST AND SAFETY BARRIER DETAILS, REFER TO ROAD FURNITURE DESIGN LOT 0-81-RF-01.
6. FOR TYPICAL CROSS-SECTIONAL LANDSCAPING DETAILS, REFER TO LANDSCAPING DESIGN LOT B-84-LL-01; B-84-LL-02 & B-84-LL-03.
7. SO GUTTER (OR APPROVED EQUIVALENT) TO BE PROVIDED TO MEDIAN INVERT WHERE LONGITUDINAL GRADE <0.5%

LEGEND

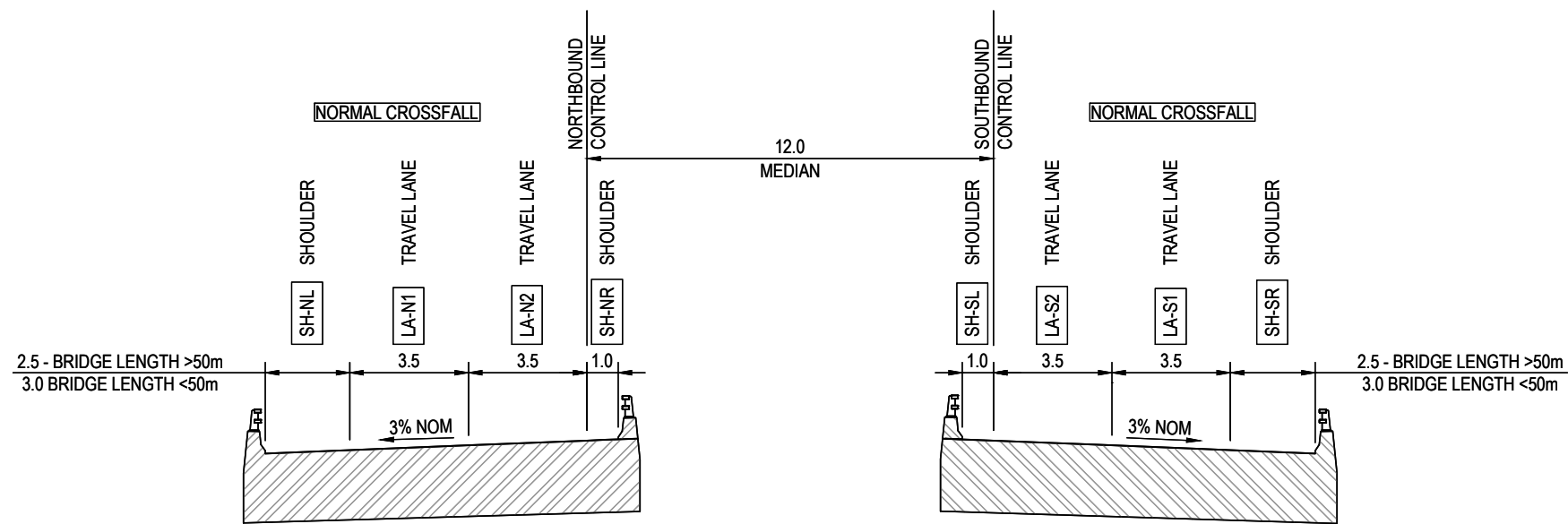
- WIRE ROPE SAFETY BARRIER (WRSB)
- GUIDEPOSTS
- W BEAM GUARD RAIL
- BRIDGE BARRIER
- EXISTING PAVEMENT
- EXISTING SURFACE
- PROPOSED PAVEMENT

***Disclaimer:** This information is to be used only for the purpose of inspecting fixing or varying road levels in accordance with Part 3 of the Roads Act 1993. In some locations the road configuration has been refined without impacting the road level.

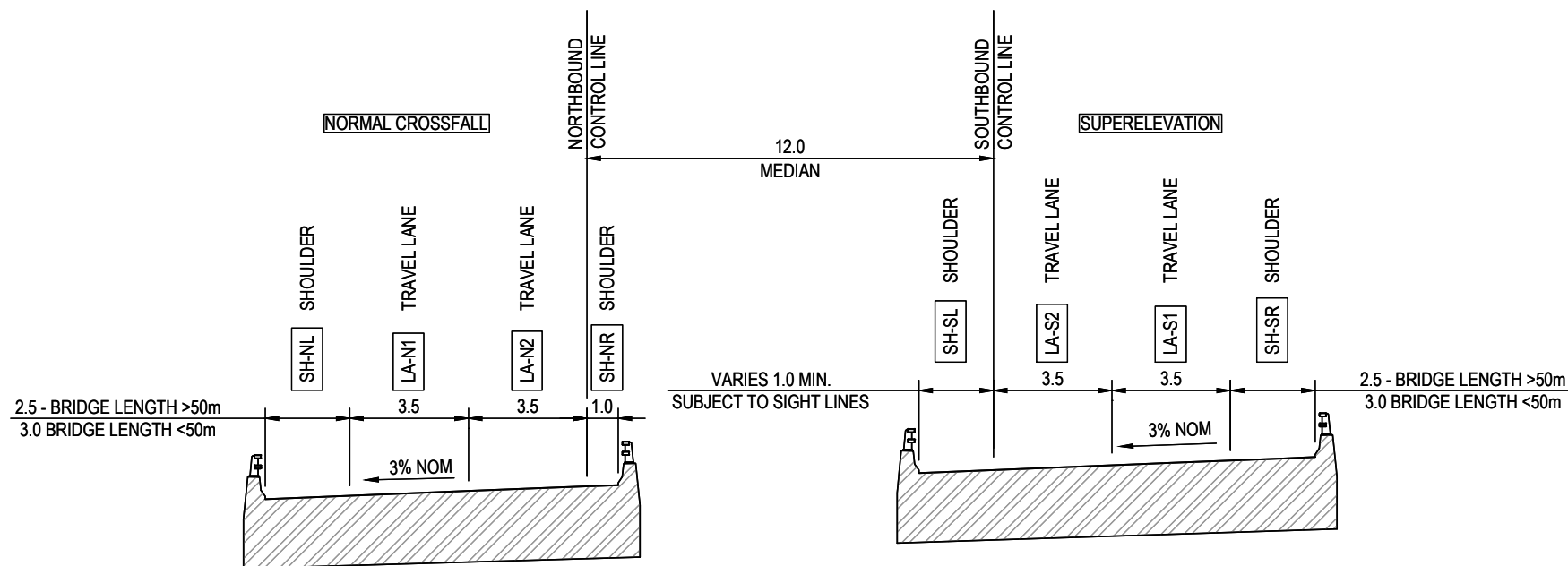
ACCEPTED FOR CONSTRUCTION

	DESIGN LOT CODE B-81-RA-03	DESIGN MODEL FILE(S) USED FOR DOCUMENTATION OF THIS DRAWING W2B-ABJ-B-RA-MOD-09003_WEEK_58	PLOT DATE / TIME 01/02/17 12:51:57 PM James Terpening	PLOT BY James Terpening	CLIENT CLARENCE VALLEY COUNCIL HW10 - PACIFIC HIGHWAY UPGRADE MACLEAN TO DEVILS PULPIT PORTION B ROAD ALIGNMENT TYPICAL CROSS SECTIONS	A3																						
AMENDMENT / REVISION DESCRIPTION ISSUED FOR CONSTRUCTION ISSUED FOR CONSTRUCTION	WVR No. APPROVAL S.A. S.A.	SCALES ON A3 SIZE DRAWING 0 2 4 6 8 10 SCALE 1:200m	DRAWINGS / DESIGN PREPARED BY ARCADIS ABJV Beca		<table border="1" style="width: 100%; border-collapse: collapse;"> <thead> <tr> <th>TITLE</th> <th>NAME</th> <th>DATE</th> </tr> </thead> <tbody> <tr> <td>DRAWN</td> <td>JAMES TERPENING</td> <td>02.02.17</td> </tr> <tr> <td>DRG CHECK</td> <td>CRAIG DUNNINGHAM</td> <td>02.02.17</td> </tr> <tr> <td>DESIGN</td> <td>MARK SHAMOUN</td> <td>02.02.17</td> </tr> <tr> <td>DESIGN CHECK</td> <td>DANIEL KEHOE</td> <td>02.02.17</td> </tr> <tr> <td>DESIGN MNGR</td> <td>SCOTT ASHDOWN</td> <td>02.02.17</td> </tr> <tr> <td>PROJECT MNGR</td> <td>GREG RIORDAN</td> <td>02.02.17</td> </tr> </tbody> </table>	TITLE	NAME	DATE	DRAWN	JAMES TERPENING	02.02.17	DRG CHECK	CRAIG DUNNINGHAM	02.02.17	DESIGN	MARK SHAMOUN	02.02.17	DESIGN CHECK	DANIEL KEHOE	02.02.17	DESIGN MNGR	SCOTT ASHDOWN	02.02.17	PROJECT MNGR	GREG RIORDAN	02.02.17	Transport Roads & Maritime Services	SHEET No. 13 OF 17
TITLE	NAME	DATE																										
DRAWN	JAMES TERPENING	02.02.17																										
DRG CHECK	CRAIG DUNNINGHAM	02.02.17																										
DESIGN	MARK SHAMOUN	02.02.17																										
DESIGN CHECK	DANIEL KEHOE	02.02.17																										
DESIGN MNGR	SCOTT ASHDOWN	02.02.17																										
PROJECT MNGR	GREG RIORDAN	02.02.17																										
CO-ORDINATE SYSTEM MGA ZONE 56		HEIGHT DATUM AHD		PREPARED FOR PACIFIC HIGHWAY OFFICE		RMS REGISTRATION No. DS2016/000619 ISSUE STATUS ISSUED FOR CONSTRUCTION																						
				EDMS No. SF2015/118045		SHEET No. RA-B-01313 ISSUE B																						

MAY BE INCOMPLETE IF COPIED
 11 ON A3 SIZE ORIGINAL
 C:\Projectwise\W2B\Working\Drawings_RA03\W2B-ABJ-B-RA-DRG-01314.dwg



TYPICAL CROSS-SECTION 19
 DUAL CARRIAGEWAY HIGHWAY
 TWIN BRIDGE ARRANGEMENT



TYPICAL CROSS-SECTION 20
 DUAL CARRIAGEWAY HIGHWAY
 TWIN BRIDGE ARRANGEMENT
 (SUPERELEVATION)

NOTES

1. ALL DIMENSIONS IN METRES UNLESS SPECIFIED OTHERWISE
2. FOR VERGE TREATMENT AND ROUNDING DETAILS, REFER TO ROAD PAVEMENT DESIGN LOT 0-81-RV-01.
3. FOR PAVEMENT EDGE AND SUBSURFACE DRAINAGE DETAILS, REFER TO ROAD PAVEMENT DESIGN LOT 0-81-RV-01.
4. FOR TYPICAL TABLE DRAIN DETAILS, REFER TO LONGITUDINAL DRAINAGE DESIGN LOT 0-81-DL-01.
5. FOR GUIDE POST AND SAFETY BARRIER DETAILS, REFER TO ROAD FURNITURE DESIGN LOT 0-81-RF-01.
6. FOR TYPICAL CROSS-SECTIONAL LANDSCAPING DETAILS, REFER TO LANDSCAPING DESIGN LOT B-84-LL-01; B-84-LL-02 & B-84-LL-03.
7. SO GUTTER (OR APPROVED EQUIVALENT) TO BE PROVIDED TO MEDIAN INVERT WHERE LONGITUDINAL GRADE <0.5%

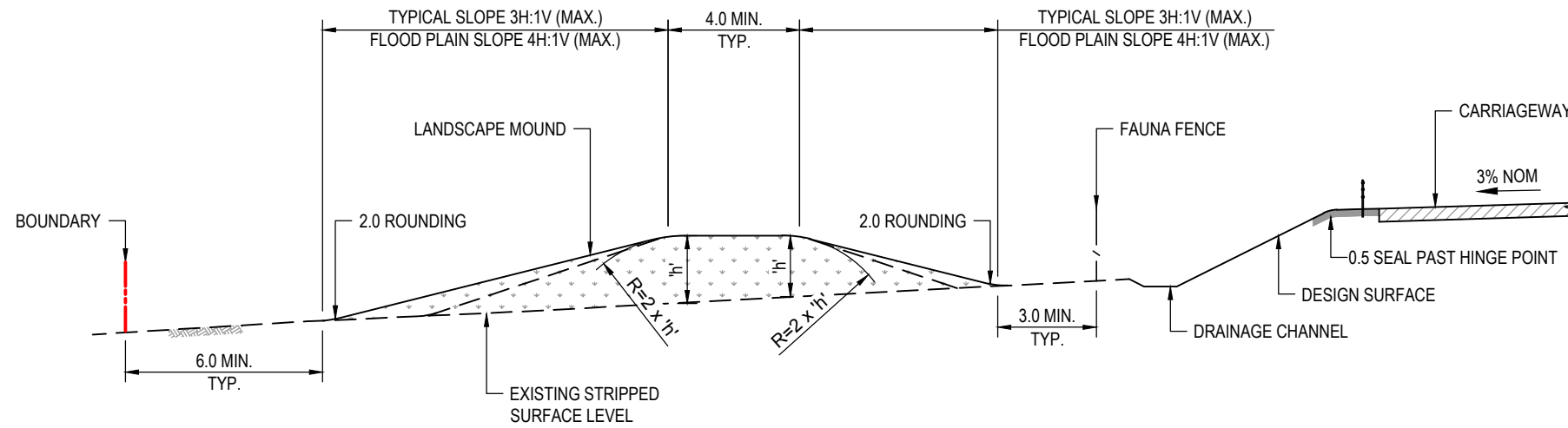
LEGEND

- WIRE ROPE SAFETY BARRIER (WRSB)
- GUIDEPOSTS
- W BEAM GUARD RAIL
- BRIDGE BARRIER
- EXISTING PAVEMENT
- EXISTING SURFACE
- PROPOSED PAVEMENT

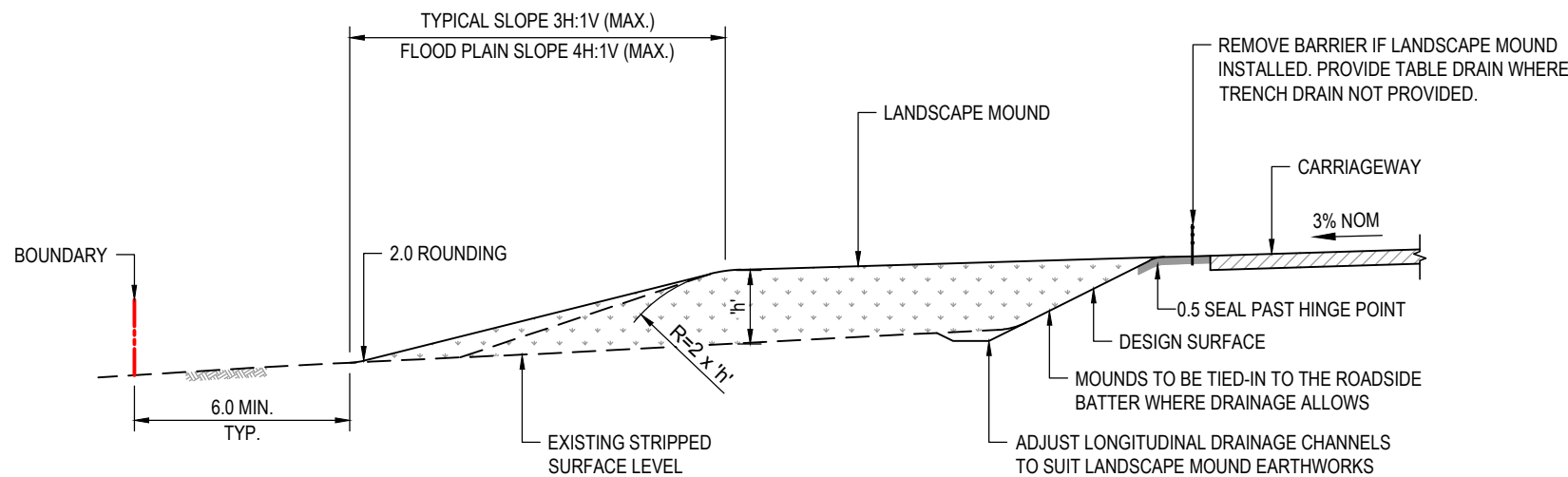
*Disclaimer: This information is to be used only for the purpose of inspecting fixing or varying road levels in accordance with Part 3 of the Roads Act 1993. In some locations the road configuration has been refined without impacting the road level.

ACCEPTED FOR CONSTRUCTION

AMENDMENT / REVISION DESCRIPTION	DESIGN LOT CODE B-81-RA-03	DESIGN MODEL FILE(S) USED FOR DOCUMENTATION OF THIS DRAWING W2B-ABJ-B-RA-MOD-09003_WEEK_58	PLOT DATE / TIME 01/02/17 12:51:59 PM James Terpening	PLOT BY James Terpening	CLIENT CLARENCE VALLEY COUNCIL HW10 - PACIFIC HIGHWAY UPGRADE MACLEAN TO DEVILS PULPIT PORTION B ROAD ALIGNMENT TYPICAL CROSS SECTIONS	A3
ISSUED FOR CONSTRUCTION	WVR No.	APPROVAL S.A. S.A.	SCALES ON A3 SIZE DRAWING 0 2 4 6 8 10 SCALE 1:200m	DRAWINGS / DESIGN PREPARED BY ARCADIS Beca	TITLE Transport Roads & Maritime Services	RMS REGISTRATION No. DS2016/000619
ISSUED FOR CONSTRUCTION				CO-ORDINATE SYSTEM MGA ZONE 56	HEIGHT DATUM AHD	PREPARED FOR PACIFIC HIGHWAY OFFICE
				DESIGNER JAMES TERPENING 02.02.17	DRG CHECKER CRAIG DUNNINGHAM 02.02.17	ISSUE STATUS ISSUED FOR CONSTRUCTION
				DESIGNER MARK SHAMOUN 02.02.17	DESIGN CHECKER DANIEL KEHOE 02.02.17	EDMS No. SF2015/118045
				DESIGN MGR SCOTT ASHDOWN 02.02.17	PROJECT MGR GREG RIORDAN 02.02.17	SHEET No. RA-B-01314
						PART 1
						ISSUE B



TYPICAL CROSS SECTION OF
LANDSCAPE MOUND - RAISED SITUATION



TYPICAL CROSS SECTION OF
LANDSCAPE MOUND - FILL SITUATION

NOTES

1. ALL DIMENSIONS IN METRES UNLESS SPECIFIED OTHERWISE
2. FOR VERGE TREATMENT AND ROUNDING DETAILS, REFER TO ROAD PAVEMENT DESIGN LOT 0-81-RV-01.
3. FOR PAVEMENT EDGE AND SUBSURFACE DRAINAGE DETAILS, REFER TO ROAD PAVEMENT DESIGN LOT 0-81-RV-01.
4. FOR TYPICAL TABLE DRAIN DETAILS, REFER TO LONGITUDINAL DRAINAGE DESIGN LOT 0-81-DL-01.
5. FOR GUIDE POST AND SAFETY BARRIER DETAILS, REFER TO ROAD FURNITURE DESIGN LOT 0-81-RF-01.
6. FOR TYPICAL CROSS-SECTIONAL LANDSCAPING DETAILS, REFER TO LANDSCAPING DESIGN LOT B-84-LL-01; B-84-LL-02 & B-84-LL-03.
6. SITE TOPSOIL WILL BE USED TO TOPSOIL MOUNDS TO A MINIMUM DEPTH OF 100mm THICK.
7. LANDSCAPE MOUNDS WILL BE RE-VEGETATED BY HYDRO-MULCHING WITH SELECTED NATIVE GRASSES, SHRUBS AND TREES FROM THE EXTANT VEGETATION COMMUNITY.
8. MARGINS OF SLOPES GRADED TO BLEND WITH ADJOINING LANDFORM.
9. NOT ALL PROPOSED LANDSCAPE MOUNDS WILL BE NECESSARILY INSTALLED DUE TO THE UNKNOWN QUANTITY OF MATERIAL REMAINING FOLLOWING CONSTRUCTION OF THE MAIN WORKS.

LEGEND

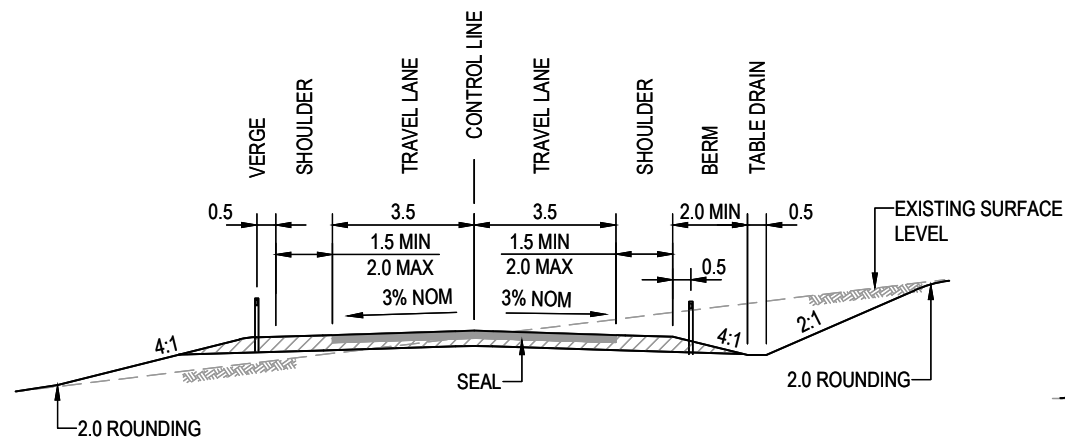
- WIRE ROPE SAFETY BARRIER (WRSB)
- GUIDEPOSTS
- W BEAM GUARD RAIL
- BRIDGE BARRIER
- EXISTING PAVEMENT
- EXISTING SURFACE
- PROPOSED PAVEMENT

MAY BE INCOMPLETE IF COPIED
C:\Projectwise\W2B\Working\Drawings_RA03\W2B-ABJ-B-RA-DRG-01315.dwg
11 ON A3 SIZE ORIGINAL

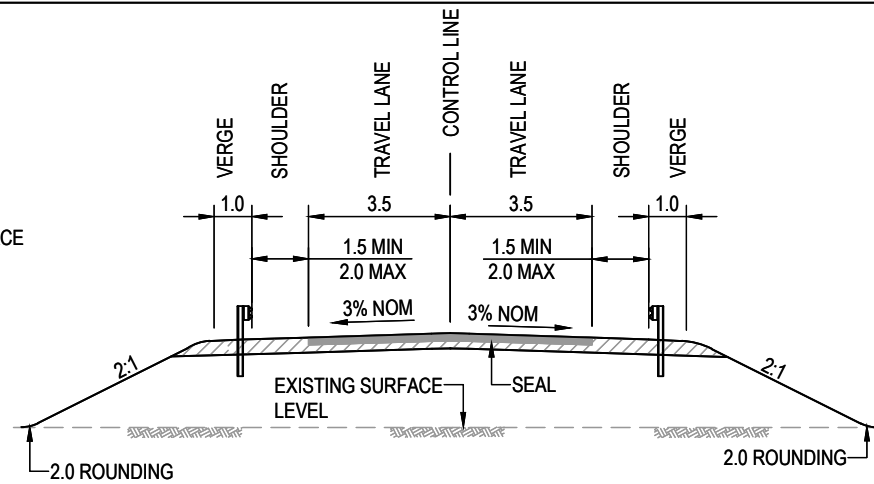
***Disclaimer:** This information is to be used only for the purpose of inspecting fixing or varying road levels in accordance with Part 3 of the Roads Act 1993. In some locations the road configuration has been refined without impacting the road level.

ACCEPTED FOR CONSTRUCTION

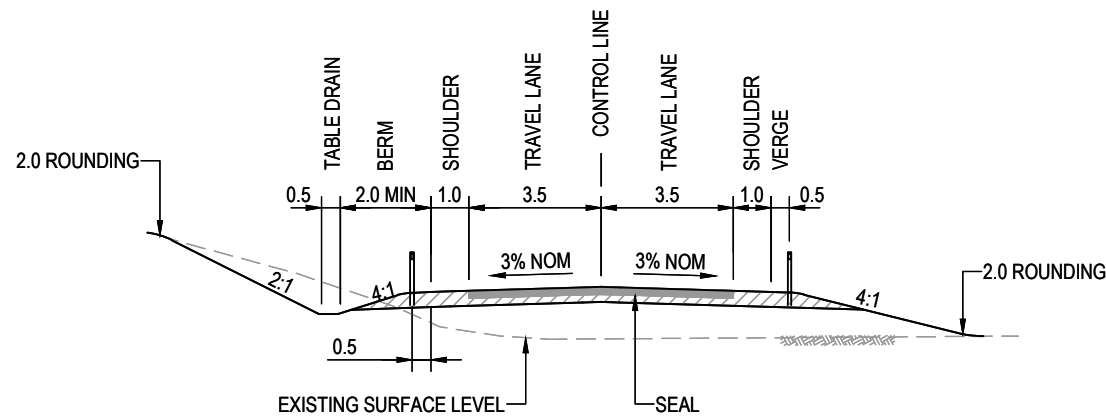
DESIGN LOT CODE B-81-RA-03		DESIGN MODEL FILE(S) USED FOR DOCUMENTATION OF THIS DRAWING W2B-ABJ-B-RA-MOD-09003_WEEK_58		PLOT DATE / TIME 01/02/17 12:52:02 PM James Terpening		PLOT BY James Terpening		CLIENT CLARENCE VALLEY COUNCIL HW10 - PACIFIC HIGHWAY UPGRADE MACLEAN TO DEVILS PULPIT PORTION B ROAD ALIGNMENT TYPICAL CROSS SECTIONS		A3	
AMENDMENT / REVISION DESCRIPTION ISSUED FOR CONSTRUCTION ISSUED FOR CONSTRUCTION		WVR No. APPROVAL S.A. S.A.		SCALES ON A3 SIZE DRAWING 0 2 4 6 8 10 SCALE 1:200m		DRAWINGS / DESIGN PREPARED BY ARCADIS Beca ABJV		TITLE DRAWN DRG CHECK DESIGN DESIGN CHECK DESIGN MNGR PROJECT MNGR		NAME DATE JAMES TERPENING 02.02.17 CRAIG DUNNINGHAM 02.02.17 MARK SHAMOUN 02.02.17 DANIEL KEHOE 02.02.17 SCOTT ASHDOWN 02.02.17 GREG RIORDAN 02.02.17	
				CO-ORDINATE SYSTEM MGA ZONE 56		HEIGHT DATUM AHD		NSW GOVERNMENT Transport Roads & Maritime Services		PREPARED FOR PACIFIC HIGHWAY OFFICE	
								RMS REGISTRATION No. DS2016/000619		SHEET No. 15 OF 17 PART 1	
								ISSUE STATUS ISSUED FOR CONSTRUCTION		EDMS No. SF2015/118045	
								SHEET No. RA-B-01315		ISSUE B	



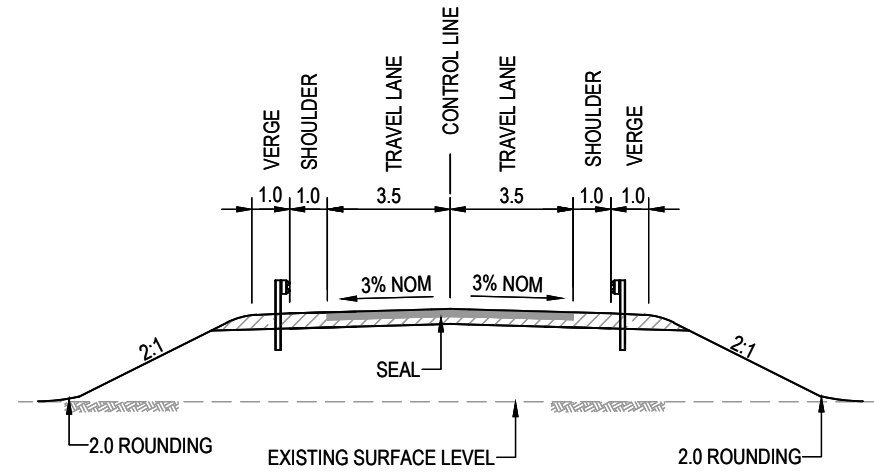
TYPICAL SECTION 01
MAJOR LOCAL ROAD
IN CUT/FILL



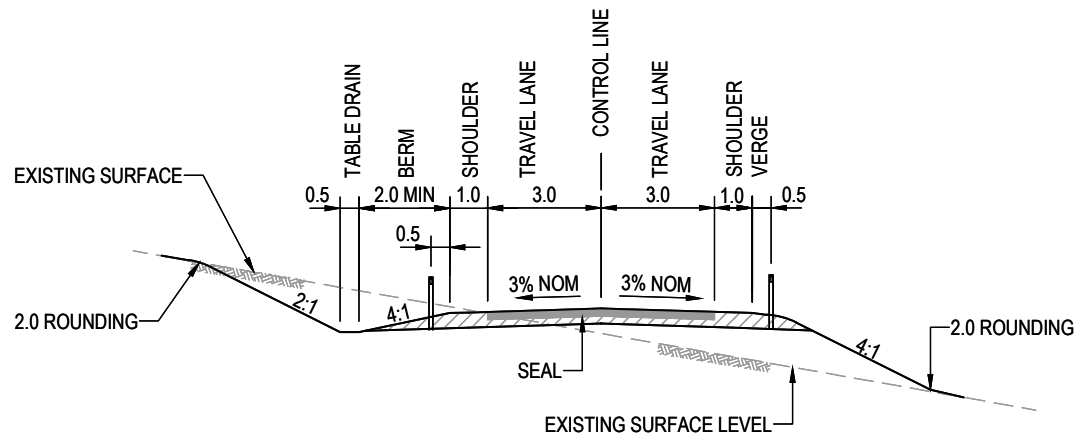
TYPICAL SECTION 02
MAJOR LOCAL ROAD IN FILL
WITH SAFETY BARRIER



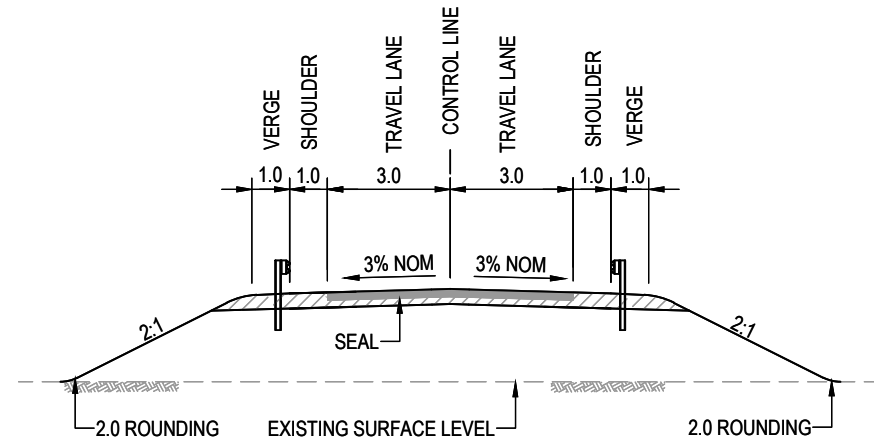
TYPICAL SECTION 03
MINOR LOCAL ROAD
IN CUT / FILL



TYPICAL SECTION 04
MINOR LOCAL ROAD IN FILL
WITH SAFETY BARRIER



TYPICAL SECTION 05
MINOR LOCAL ROAD
IN CUT / FILL



TYPICAL SECTION 06
MINOR LOCAL ROAD IN FILL
WITH SAFETY BARRIER

NOTES

1. ALL DIMENSIONS IN METRES UNLESS SPECIFIED OTHERWISE
2. FOR VERGE TREATMENT AND ROUNDING DETAILS, REFER TO ROAD PAVEMENT DESIGN LOT 0-81-RV-01.
3. FOR PAVEMENT EDGE AND SUBSURFACE DRAINAGE DETAILS, REFER TO ROAD PAVEMENT DESIGN LOT 0-81-RV-01.
4. FOR TYPICAL TABLE DRAIN DETAILS, REFER TO LONGITUDINAL DRAINAGE DESIGN LOT 0-81-DL-01.
5. FOR GUIDE POST AND SAFETY BARRIER DETAILS, REFER TO ROAD FURNITURE DESIGN LOT 0-81-RF-01.
6. FOR TYPICAL CROSS-SECTIONAL LANDSCAPING DETAILS, REFER TO LANDSCAPING DESIGN LOT B-84-LL-01; B-84-LL-02 & B-84-LL-03.
7. SO GUTTER (OR APPROVED EQUIVALENT) TO BE PROVIDED TO MEDIAN INVERT WHERE LONGITUDINAL GRADE <0.5%

LEGEND

- WIRE ROPE SAFETY BARRIER (WRSB)
- GUIDEPOSTS
- W BEAM GUARD RAIL
- BRIDGE BARRIER
- EXISTING PAVEMENT
- EXISTING SURFACE
- PROPOSED PAVEMENT

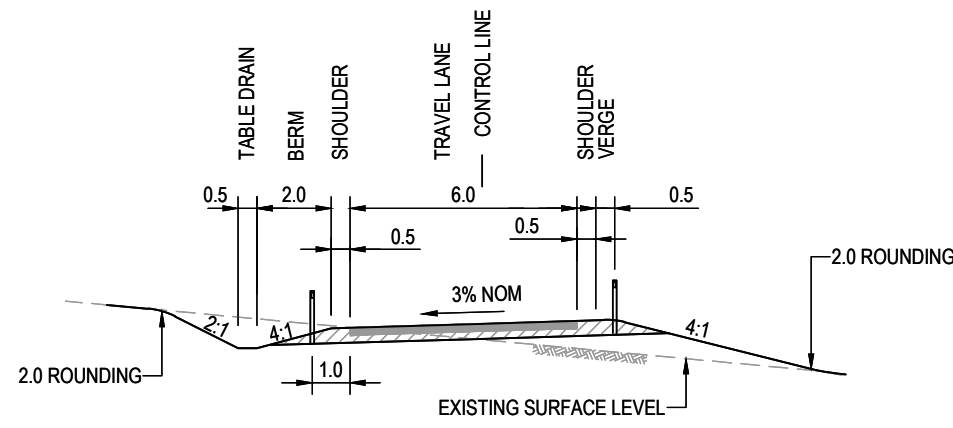
MAY BE INCOMPLETE IF COPIED
C:\Projectwise\W2B\Working_Drawings_RA03\W2B-ABJ-B-RA-DRG-01351.dwg
IN A3 SIZE ORIGINAL

*Disclaimer: This information is to be used only for the purpose of inspecting fixing or varying road levels in accordance with Part 3 of the Roads Act 1993. In some locations the road configuration has been refined without impacting the road level.

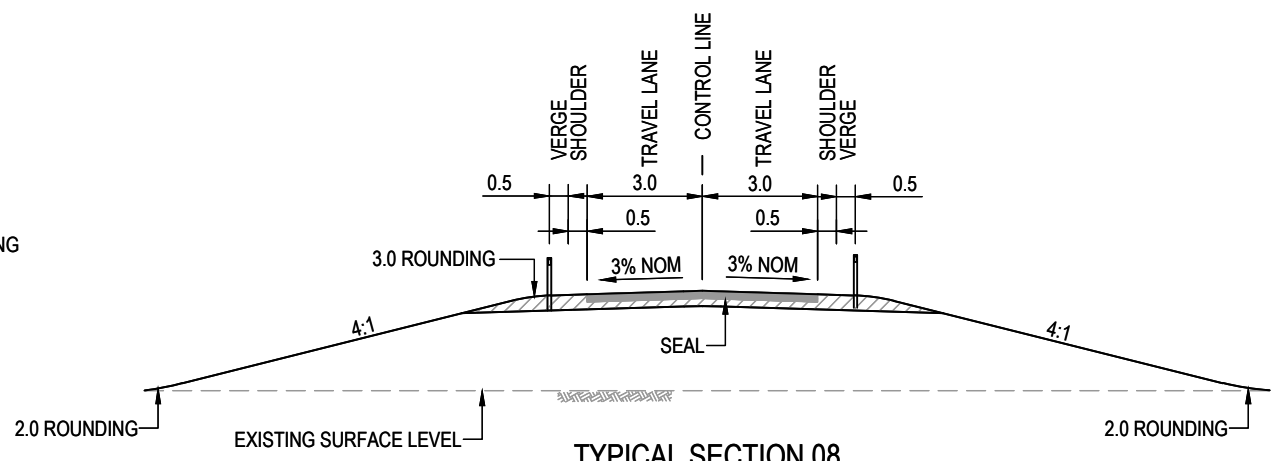
ACCEPTED FOR CONSTRUCTION

DESIGN LOT CODE B-81-RA-03		DESIGN MODEL FILE(S) USED FOR DOCUMENTATION OF THIS DRAWING W2B-ABJ-B-RA-MOD-09003_WEEK_58		PLOT DATE / TIME 01/02/17 12:52:04 PM James Terpening		PLOT BY JAMES TERPENING		CLIENT CLARENCE VALLEY COUNCIL HW10 - PACIFIC HIGHWAY UPGRADE MACLEAN TO DEVILS PULPIT PORTION B ROAD ALIGNMENT TYPICAL CROSS SECTIONS		A3
AMENDMENT / REVISION DESCRIPTION ISSUED FOR CONSTRUCTION ISSUED FOR CONSTRUCTION		WVR No. APPROVAL S.A. S.A.		SCALES ON A3 SIZE DRAWING 0 2 4 6 8 10 SCALE 1:200m		DRAWINGS / DESIGN PREPARED BY ARCADIS Beca		TITLE NAME DATE DRAWN JAMES TERPENING 02.02.17 DRG CHECK CRAIG DUNNINGHAM 02.02.17 DESIGN MARK SHAMOUN 02.02.17 DESIGN CHECK DANIEL KEHOE 02.02.17 DESIGN MNGR SCOTT ASHDOWN 02.02.17 PROJECT MNGR GREG RIORDAN 02.02.17		NSW GOVERNMENT Transport Roads & Maritime Services
						PREPARED FOR PACIFIC HIGHWAY OFFICE		RMS REGISTRATION No. DS2016/000619		SHEET No. 16 OF 17
								ISSUE STATUS ISSUED FOR CONSTRUCTION		EDMS No. SF2015/118045 SHEET No. RA-B-01351 ISSUE B

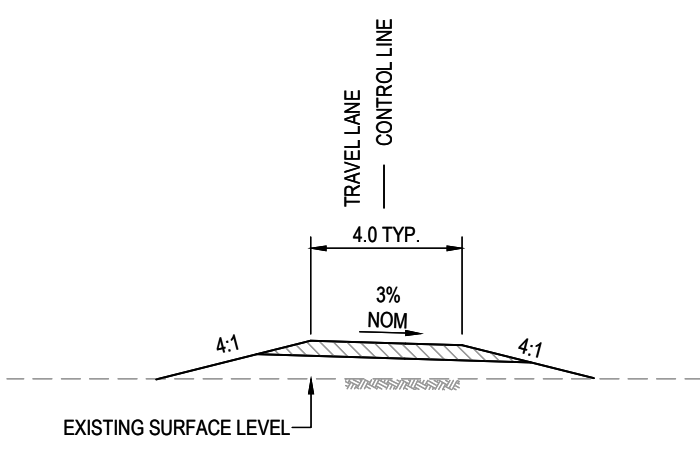
MAY BE INCOMPLETE IF COPIED
C:\Project\W2B\Working\Drawings_RA03\W2B-ABJ-B-RA-DRG-01352.dwg
11 ON A3 SIZE ORIGINAL



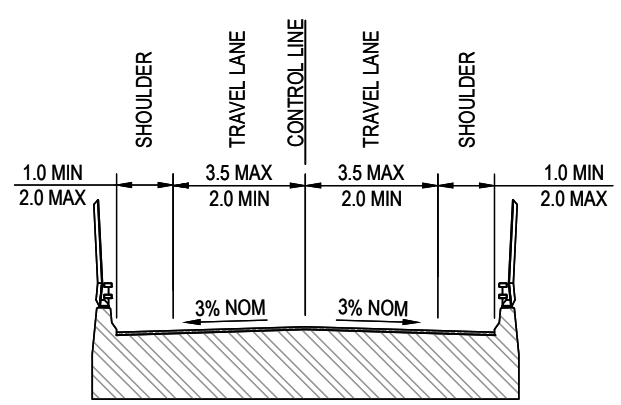
TYPICAL SECTION 07
MINOR NO THROUGH
ROAD IN CUT / FILL



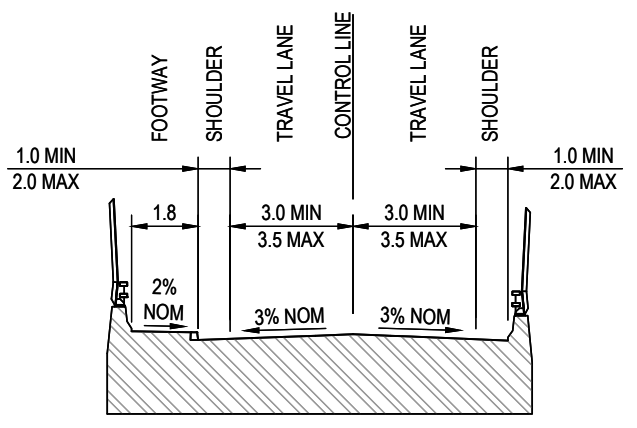
TYPICAL SECTION 08
MINOR NO THROUGH
ROAD IN FILL



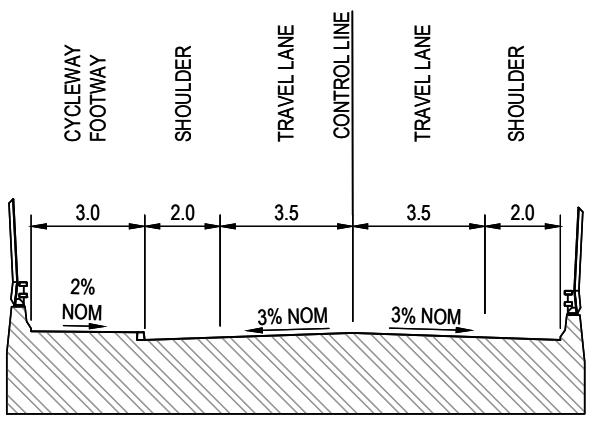
TYPICAL SECTION 09
PROPERTY ACCESS



TYPICAL SECTION 10
RURAL OVERBRIDGE

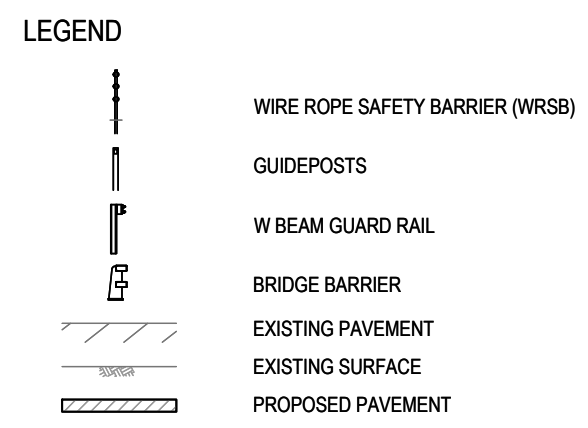


TYPICAL SECTION 11
VERBRIDGE
FOOTWAY



TYPICAL SECTION 12
RURAL OVERBRIDGE WITH SHARED
CYCLEWAY / FOOTWAY

- NOTES**
1. ALL DIMENSIONS IN METRES UNLESS SPECIFIED OTHERWISE
 2. FOR VERGE TREATMENT AND ROUNDING DETAILS, REFER TO ROAD PAVEMENT DESIGN LOT 0-81-RV-01.
 3. FOR PAVEMENT EDGE AND SUBSURFACE DRAINAGE DETAILS, REFER TO ROAD PAVEMENT DESIGN LOT 0-81-RV-01.
 4. FOR TYPICAL TABLE DRAIN DETAILS, REFER TO LONGITUDINAL DRAINAGE DESIGN LOT 0-81-DL-01.
 5. FOR GUIDE POST AND SAFETY BARRIER DETAILS, REFER TO ROAD FURNITURE DESIGN LOT 0-81-RF-01.
 6. FOR TYPICAL CROSS-SECTIONAL LANDSCAPING DETAILS, REFER TO LANDSCAPING DESIGN LOT B-84-LL-01; B-84-LL-02 & B-84-LL-03.
 7. SO GUTTER (OR APPROVED EQUIVALENT) TO BE PROVIDED TO MEDIAN INVERT WHERE LONGITUDINAL GRADE <0.5%



***Disclaimer:** This information is to be used only for the purpose of inspecting fixing or varying road levels in accordance with Part 3 of the Roads Act 1993. In some locations the road configuration has been refined without impacting the road level.

ACCEPTED FOR CONSTRUCTION

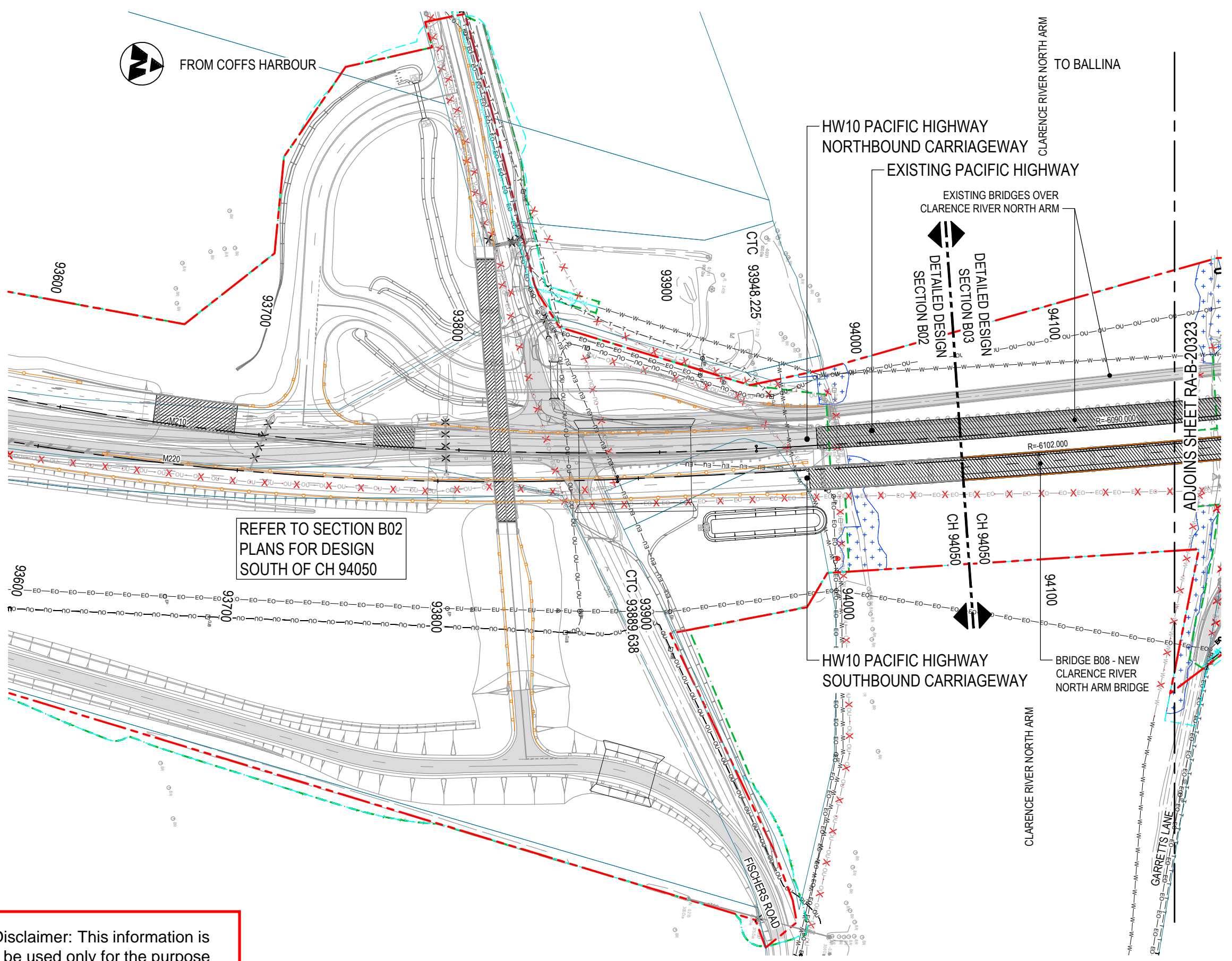
AMENDMENT / REVISION DESCRIPTION ISSUED FOR CONSTRUCTION ISSUED FOR CONSTRUCTION	WVR No. APPROVAL S.A. S.A.	DESIGN LOT CODE B-81-RA-03 DESIGN MODEL FILE(S) USED FOR DOCUMENTATION OF THIS DRAWING W2B-ABJ-B-RA-MOD-09003_WEEK_58 SCALES ON A3 SIZE DRAWING SCALE 1:200m CO-ORDINATE SYSTEM MGA ZONE 56 HEIGHT DATUM AHD	DRAWINGS / DESIGN PREPARED BY 	PLOT DATE / TIME 01/02/17 12:52:06 PM James Terpening PLOT BY JAMES TERPENING CRAIG DUNNINGHAM MARK SHAMOUN DANIEL KEHOE SCOTT ASHDOWN GREG RIORDAN	CLIENT Transport Roads & Maritime Services PREPARED FOR PACIFIC HIGHWAY OFFICE	CLARENCE VALLEY COUNCIL HW10 - PACIFIC HIGHWAY UPGRADE MACLEAN TO DEVILS PULPIT PORTION B ROAD ALIGNMENT TYPICAL CROSS SECTIONS SHEET No. 17 OF 17 RMS REGISTRATION No. DS2016/000619 ISSUE STATUS ISSUED FOR CONSTRUCTION EDMS No. SF2015/118045 SHEET No. RA-B-01352 ISSUE B	A3
--	-------------------------------------	---	---	---	--	---	-----------

UTILITY INFORMATION SHOWN ON THE DRAWINGS DOES NOT DEPICT ANY MORE THAN THE PRESENCE OF A SERVICE, BASED ON AVAILABLE DOCUMENTARY EVIDENCE. THE PRESENCE OF A UTILITY SERVICE, ITS SIZE AND LOCATION SHOULD BE CONFIRMED BY FIELD INSPECTION, PRIOR TO THE COMMENCEMENT OF ROADWORKS AND THE RELEVANT UTILITY PLANS OBTAINED BY DIALLING 1100 OR FAX 1300 652 077 (DIAL BEFORE YOU DIG). CAUTION SHOULD BE EXERCISED WHEN WORKING IN THE VICINITY OF ALL UTILITY SERVICES. REFER TO UX PACKAGE FOR FURTHER DETAILS.

- NOTES**
- FOR GENERAL NOTES AND SPECIFICATIONS REFER TO DRAWING RA-B-00361.
 - FOR GENERAL LEGEND REFER TO DRAWING RA-B-00371.

LEGEND

- APPROVED ACQUISITION BOUNDARY
- PROPOSED PROJECT BOUNDARY
- EXISTING CADASTRAL BOUNDARY
- CLEARING BOUNDARY
- WIRE ROPE SAFETY BARRIER
- WIRE ROPE ANCHOR BLOCK END TERMINAL
- TYPE "F" BARRIER
- W-BEAM GUARD FENCE
- MAIN REFERENCE CONTROL STRING
- SO GUTTER
- SA GUTTER
- PROPOSED CROSS DRAINAGE / FAUNA STRUCTURE
- PROPOSED CROSS DRAINAGE STRUCTURE
- PERMANENT BASIN
- EXISTING PAVEMENT
- PROPOSED BRIDGE
- PROPOSED LANDSCAPING MOUND EARTHWORKS
- DRAINAGE SCOUR PROTECTION



REFER TO SECTION B02 PLANS FOR DESIGN SOUTH OF CH 94050

MAY BE INCOMPLETE IF COPIED

C:\Project\wise\W2B\Working\Drawings_RA03\W2B-ABJ-B-RA-DRG-20322.dwg

***Disclaimer:** This information is to be used only for the purpose of inspecting fixing or varying road levels in accordance with Part 3 of the Roads Act 1993. In some locations the road configuration has been refined without impacting the road level.

ACCEPTED FOR CONSTRUCTION

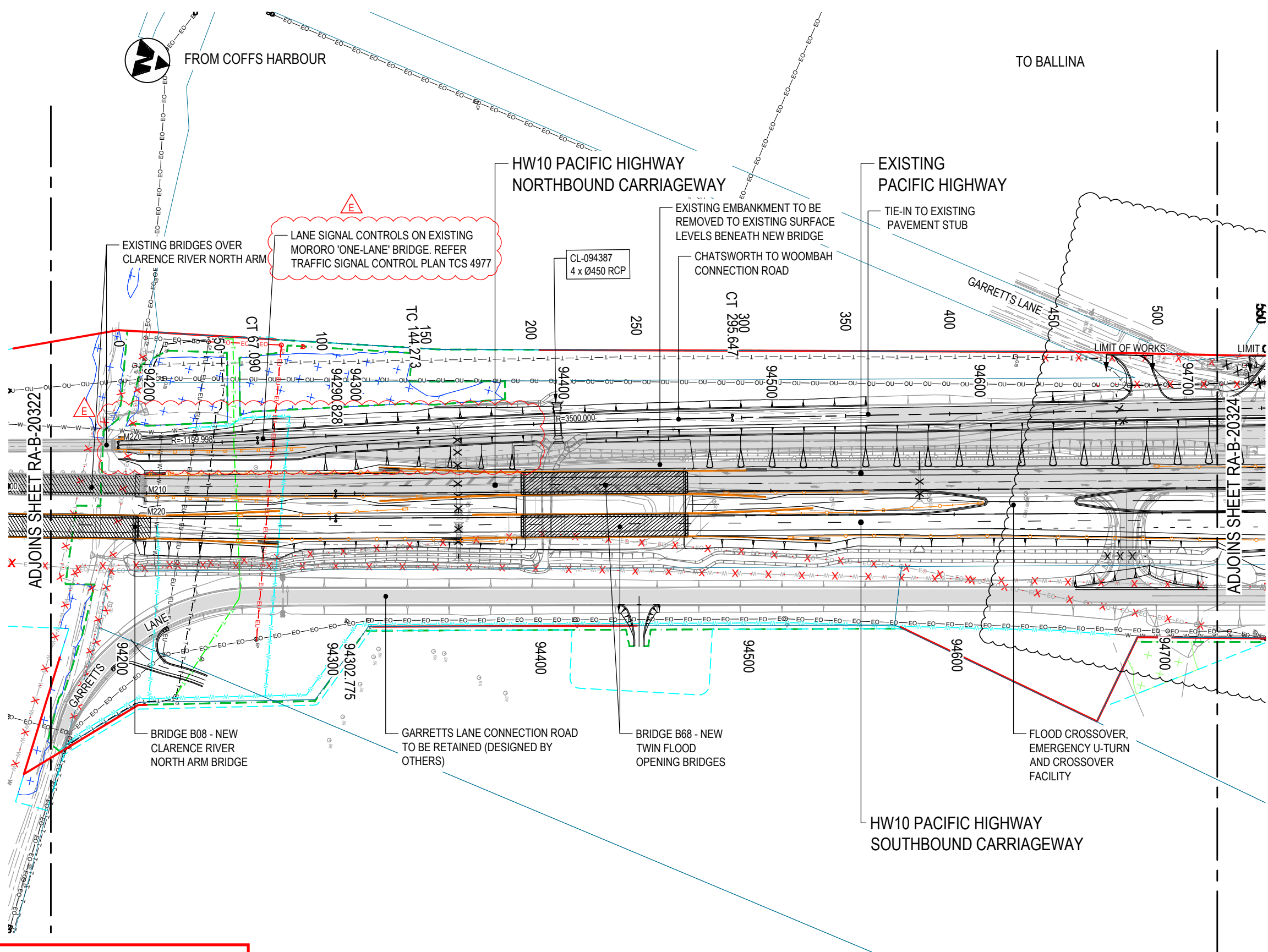
DESIGN LOT CODE B-81-RA-03		DESIGN MODEL FILE(S) USED FOR DOCUMENTATION OF THIS DRAWING W2B-ABJ-B-RA-MOD-09003_WEEK_58		PLOT DATE / TIME 01/02/17 1:06:08 PM James Terpening		PLOT BY James Terpening		CLIENT CLARENCE VALLEY COUNCIL HW10 - PACIFIC HIGHWAY UPGRADE MACLEAN TO DEVILS PULPIT PORTION B ROAD ALIGNMENT PLAN RA03		SHEET No. 01 OF 33	
AMENDMENT / REVISION DESCRIPTION ISSUED FOR CONSTRUCTION		WVR No. APPROVAL S.A. S.A.		DRAWINGS / DESIGN PREPARED BY ARCADIS Beca		TITLE NAME DATE		NSW GOVERNMENT Transport Roads & Maritime Services		RMS REGISTRATION No. DS2016/000619	
SCALE ON A3 SIZE DRAWING 0 20 40 60 80 100 SCALE 1:2000m		CO-ORDINATE SYSTEM MGA ZONE 56		HEIGHT DATUM AHD		DESIGN DRG CHECK DESIGN DESIGN CHECK DESIGN MNGR PROJECT MNGR		PREPARED FOR PACIFIC HIGHWAY OFFICE		ISSUE STATUS ISSUED FOR CONSTRUCTION	
						JAMES TERPENING 02.02.17 CRAIG DUNNINGHAM 02.02.17 MARK SHAMOUN 02.02.17 DANIEL KEHOE 02.02.17 SCOTT ASHDOWN 02.02.17 GREG RIORDAN 02.02.17				PART 1 ISSUE B	
										RA-B-20322 © Roads and Maritime Services	

UTILITY INFORMATION SHOWN ON THE DRAWINGS DOES NOT DEPICT ANY MORE THAN THE PRESENCE OF A SERVICE, BASED ON AVAILABLE DOCUMENTARY EVIDENCE. THE PRESENCE OF A UTILITY SERVICE, ITS SIZE AND LOCATION SHOULD BE CONFIRMED BY FIELD INSPECTION, PRIOR TO THE COMMENCEMENT OF ROADWORKS AND THE RELEVANT UTILITY PLANS OBTAINED BY DIALLING 1100 OR FAX 1300 652 077 (DIAL BEFORE YOU DIG). CAUTION SHOULD BE EXERCISED WHEN WORKING IN THE VICINITY OF ALL UTILITY SERVICES. REFER TO UX PACKAGE FOR FURTHER DETAILS.

- NOTES**
- FOR GENERAL NOTES AND SPECIFICATIONS REFER TO DRAWING RA-B-00361.
 - FOR GENERAL LEGEND REFER TO DRAWING RA-B-00371.

LEGEND

- APPROVED PROJECT BOUNDARY
- PROPOSED ACQUISITION BOUNDARY
- EXISTING CADASTRAL BOUNDARY
- CLEARING BOUNDARY
- WIRE ROPE SAFETY BARRIER
- WIRE ROPE ANCHOR BLOCK END TERMINAL
- TYPE "F" BARRIER
- W-BEAM GUARD FENCE
- MAIN REFERENCE CONTROL STRING
- SO GUTTER
- SA GUTTER
- PROPOSED CROSS DRAINAGE / FAUNA STRUCTURE
- PROPOSED CROSS DRAINAGE STRUCTURE
- PERMANENT BASIN
- EXISTING PAVEMENT
- PROPOSED BRIDGE
- PROPOSED LANDSCAPING MOUND EARTHWORKS
- DRAINAGE SCOUR PROTECTION



MAY BE INCOMPLETE IF COPIED
C:\project\wise\w20\msz\71029\WB-ABJ-B-RA-DRG-20323.dwg
11 ON A3 SIZE ORIGINAL

***Disclaimer:** This information is to be used only for the purpose of inspecting fixing or varying road levels in accordance with Part 3 of the Roads Act 1993. In some locations the road configuration has been refined without impacting the road level.

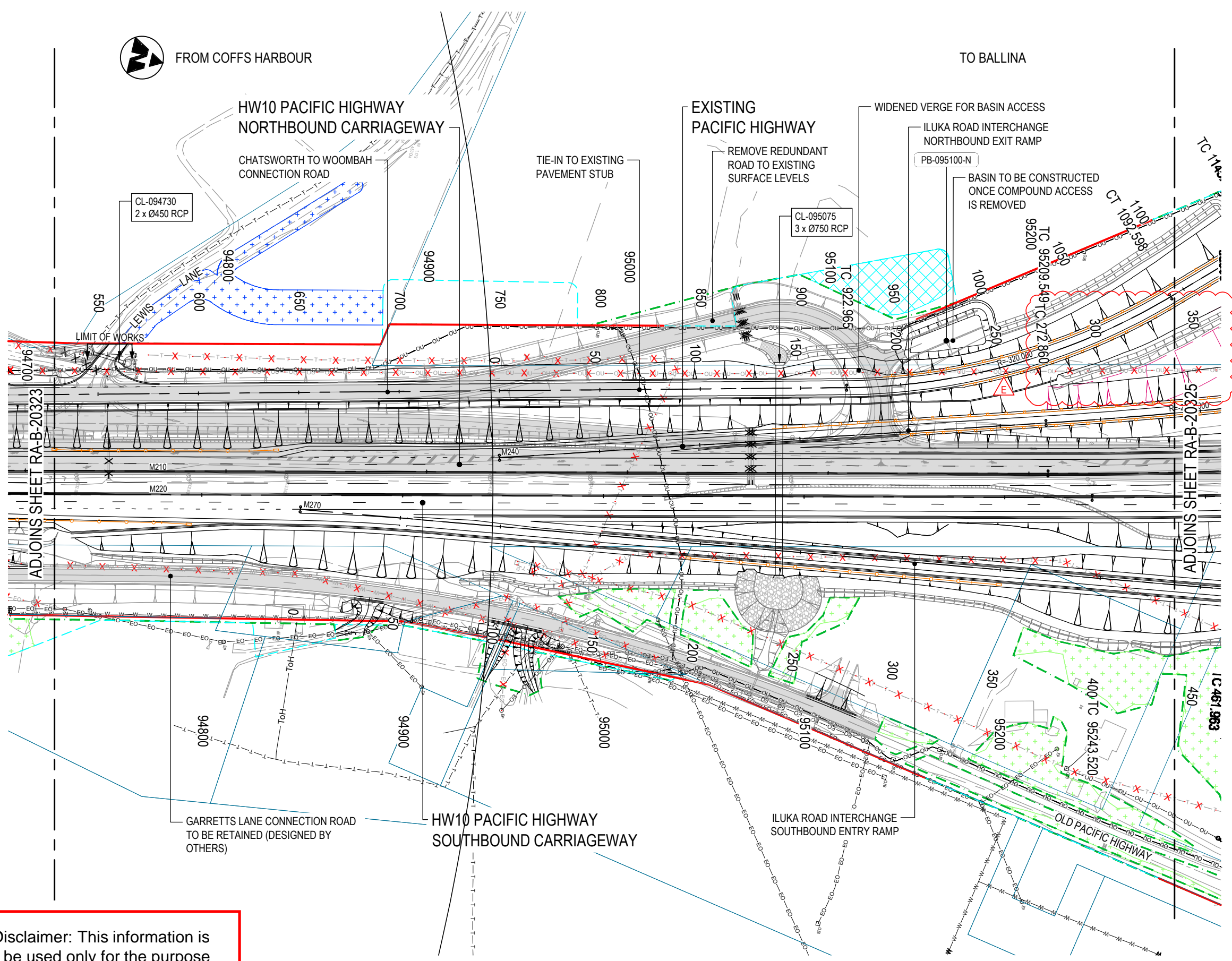
ACCEPTED FOR CONSTRUCTION

DESIGN LOT CODE B-81-RA-03		DESIGN MODEL FILE(S) USED FOR DOCUMENTATION OF THIS DRAWING W2B-ABJ-B-RA-MOD-09003_WEEK 162		PLOT DATE / TIME 01/04/20 5:06:19 PM Maxted, Michael		PLOT BY Maxted, Michael		CLIENT CLARENCE VALLEY COUNCIL HW10 - PACIFIC HIGHWAY UPGRADE MACLEAN TO DEVILS PULPIT PORTION B ROAD ALIGNMENT PLAN RA03		A3			
AMENDMENT / REVISION DESCRIPTION ISSUED FOR CONSTRUCTION ISSUED FOR CONSTRUCTION ISSUED FOR CONSTRUCTION W2B-ABJ-B-RA-CER-00022 W2B-ABJ-B-RA-CER-00072		WVR No. APPROVAL S.A. S.A. D.G. M.M.		SCALES ON A3 SIZE DRAWING 0 20 40 60 80 100 SCALE 1:2000m		DRAWINGS / DESIGN PREPARED BY ARCADIS Beca		TITLE NAME DATE DRAWN JAMES TERPENING 11.05.17 DRG CHECK CRAIG DUNNINGHAM 11.05.17 DESIGN MARK SHAMOUN 11.05.17 DESIGN CHECK DANIEL KEHOE 11.05.17 DESIGN MNGR SCOTT ASHDOWN 11.05.17 PROJECT MNGR GREG RIORDAN 11.05.17		PREPARED FOR PACIFIC HIGHWAY OFFICE	RMS REGISTRATION No. DS2016/000619 ISSUE STATUS ISSUED FOR CONSTRUCTION	EDMS No. SF2015/118045 SHEET No. RA-B-20323 ISSUE E	SHEET No. 02 OF 33 PART 1
CO-ORDINATE SYSTEM MGA ZONE 56		HEIGHT DATUM AHD		NSW GOVERNMENT Transport Roads & Maritime Services		© Roads and Maritime Services							

UTILITY INFORMATION SHOWN ON THE DRAWINGS DOES NOT DEPICT ANY MORE THAN THE PRESENCE OF A SERVICE, BASED ON AVAILABLE DOCUMENTARY EVIDENCE. THE PRESENCE OF A UTILITY SERVICE, ITS SIZE AND LOCATION SHOULD BE CONFIRMED BY FIELD INSPECTION, PRIOR TO THE COMMENCEMENT OF ROADWORKS AND THE RELEVANT UTILITY PLANS OBTAINED BY DIALLING 1100 OR FAX 1300 652 077 (DIAL BEFORE YOU DIG). CAUTION SHOULD BE EXERCISED WHEN WORKING IN THE VICINITY OF ALL UTILITY SERVICES. REFER TO UX PACKAGE FOR FURTHER DETAILS.

- NOTES**
- FOR GENERAL NOTES AND SPECIFICATIONS REFER TO DRAWING RA-B-00361.
 - FOR GENERAL LEGEND REFER TO DRAWING RA-B-00371.

- LEGEND**
- APPROVED PROJECT BOUNDARY
 - PROPOSED ACQUISITION BOUNDARY
 - EXISTING CADASTRAL BOUNDARY
 - CLEARING BOUNDARY
 - WIRE ROPE SAFETY BARRIER
 - WIRE ROPE ANCHOR BLOCK END TERMINAL
 - TYPE "F" BARRIER
 - W-BEAM GUARD FENCE
 - MAIN REFERENCE CONTROL STRING
 - SO GUTTER
 - SA GUTTER
 - PROPOSED CROSS DRAINAGE / FAUNA STRUCTURE
 - PROPOSED CROSS DRAINAGE STRUCTURE
 - PERMANENT BASIN
 - EXISTING PAVEMENT
 - PROPOSED BRIDGE
 - PROPOSED LANDSCAPING MOUND EARTHWORKS
 - DRAINAGE SCOUR PROTECTION



MAY BE INCOMPLETE IF COPIED
C:\Project\wise\W2B\ums27029\W2B-ABJ-BR-RA-DRG-20324.dwg
11 ON A3 SIZE ORIGINAL

***Disclaimer:** This information is to be used only for the purpose of inspecting fixing or varying road levels in accordance with Part 3 of the Roads Act 1993. In some locations the road configuration has been refined without impacting the road level.

ACCEPTED FOR CONSTRUCTION

DESIGN LOT CODE B-81-RA-03		DESIGN MODEL FILE(S) USED FOR DOCUMENTATION OF THIS DRAWING W2B-ABJ-B-RA-MOD-09003_WEEK 173		PLOT DATE / TIME 01/05/19 4:04:17 PM Tacadena, Rommel		PLOT BY Tacadena, Rommel		CLIENT CLARENCE VALLEY COUNCIL HW10 - PACIFIC HIGHWAY UPGRADE MACLEAN TO DEVILS PULPIT PORTION B ROAD ALIGNMENT PLAN RA03		A3
AMENDMENT / REVISION DESCRIPTION ISSUED FOR CONSTRUCTION ISSUED FOR CONSTRUCTION ISSUED FOR CONSTRUCTION W2B-ABJ-B-RA-CER-00022 W2B-ABJ-B-RA-CER-00041		VWR No. APPROVAL S.A. S.A. D.G. T.S.		DRAWINGS / DESIGN PREPARED BY ARCADIS Beca		TITLE NAME DATE DRAWN JAMES TERPENING 11.05.17 DRG CHECK CRAIG DUNNINGHAM 11.05.17 DESIGN MARK SHAMOUN 11.05.17 DESIGN CHECK DANIEL KEHOE 11.05.17 DESIGN MNGR SCOTT ASHDOWN 11.05.17 PROJECT MNGR GREG RIORDAN 11.05.17		PREPARED FOR PACIFIC HIGHWAY OFFICE		RMS REGISTRATION No. DS2016/000619
SCALE ON A3 SIZE DRAWING 0 20 40 60 80 100 SCALE 1:2000m		CO-ORDINATE SYSTEM MGA ZONE 56		HEIGHT DATUM AHD		SHEET No. 03 OF 33		ISSUE STATUS ISSUED FOR CONSTRUCTION		EDMS No. SF2015/118045
				ABJV		Transport Roads & Maritime Services		SHEET No. RA-B-20324		ISSUE E
© Roads and Maritime Services										



FROM COFFS HARBOUR

TO BALLINA

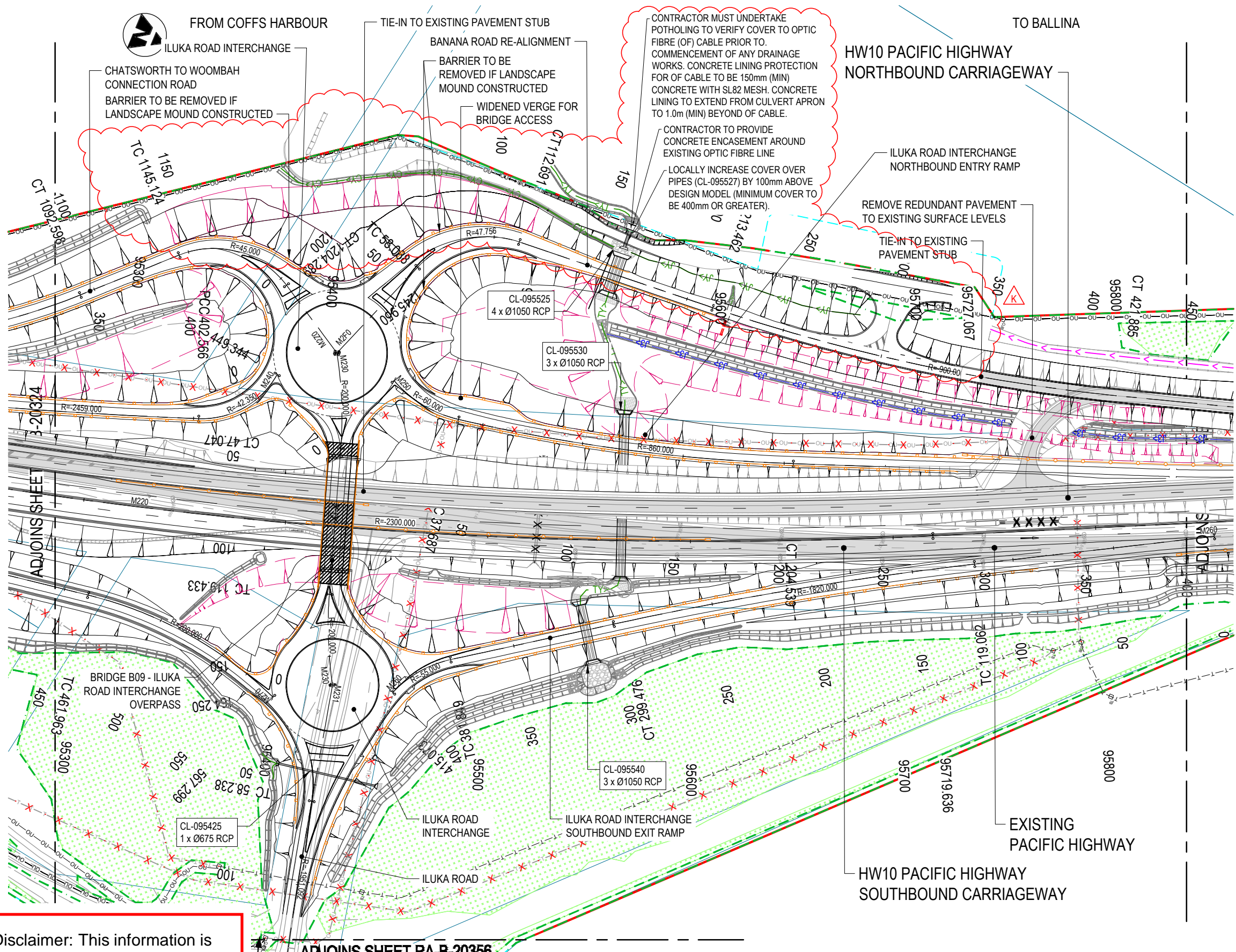
UTILITY INFORMATION SHOWN ON THE DRAWINGS DOES NOT DEPICT ANY MORE THAN THE PRESENCE OF A SERVICE, BASED ON AVAILABLE DOCUMENTARY EVIDENCE. THE PRESENCE OF A UTILITY SERVICE, ITS SIZE AND LOCATION SHOULD BE CONFIRMED BY FIELD INSPECTION, PRIOR TO THE COMMENCEMENT OF ROADWORKS AND THE RELEVANT UTILITY PLANS OBTAINED BY DIALLING 1100 OR FAX 1300 652 077 (DIAL BEFORE YOU DIG). CAUTION SHOULD BE EXERCISED WHEN WORKING IN THE VICINITY OF ALL UTILITY SERVICES. REFER TO UX PACKAGE FOR FURTHER DETAILS.

NOTES

- FOR GENERAL NOTES AND SPECIFICATIONS REFER TO DRAWING RA-B-00361.
- FOR GENERAL LEGEND REFER TO DRAWING RA-B-00371.

LEGEND

- APPROVED PROJECT BOUNDARY
- PROPOSED ACQUISITION BOUNDARY
- EXISTING CADASTRAL BOUNDARY
- CLEARING BOUNDARY
- WIRE ROPE SAFETY BARRIER
- WIRE ROPE ANCHOR BLOCK END TERMINAL
- TYPE "F" BARRIER
- W-BEAM GUARD FENCE
- MAIN REFERENCE CONTROL STRING
- SO GUTTER
- SA GUTTER
- PROPOSED CROSS DRAINAGE / FAUNA STRUCTURE
- PROPOSED CROSS DRAINAGE STRUCTURE
- PERMANENT BASIN
- EXISTING PAVEMENT
- PROPOSED BRIDGE
- PROPOSED LANDSCAPING MOUND EARTHWORKS
- DRAINAGE SCOUR PROTECTION



MAY BE INCOMPLETE IF COPIED

C:\Project\W2B\2020-14-09\WORKING FILES\RA - ROAD ALIGNMENT\W2B-ABJ-B-RA-DRG-202325.dwg

*Disclaimer: This information is to be used only for the purpose of inspecting fixing or varying road levels in accordance with Part 3 of the Roads Act 1993. In some locations the road configuration has been refined without impacting the road level.

ACCEPTED FOR CONSTRUCTION

DESIGN LOT CODE B-81-RA-03		DESIGN MODEL FILE(S) USED FOR DOCUMENTATION OF THIS DRAWING W2B-ABJ-B-RA-MOD-09003_WEEK 167		PLOT DATE / TIME 15/09/20 10:51:56 AM Pelipel, Carlo		PLOT BY Pelipel, Carlo		CLIENT CLARENCE VALLEY COUNCIL HW10 - PACIFIC HIGHWAY UPGRADE MACLEAN TO DEVILS PULPIT PORTION B ROAD ALIGNMENT PLAN RA03		A3
AMENDMENT / REVISION DESCRIPTION		WVR No. APPROVAL		DRAWINGS / DESIGN PREPARED BY		TITLE		NSW GOVERNMENT Transport Roads & Maritime Services		RMS REGISTRATION No. DS2016/000619
W2B-ABJ-B-RA-CER-00014 W2B-ABJ-B-RA-CER-00022 W2B-ABJ-B-RA-CER-00035 W2B-ABJ-B-RA-CER-00041 W2B-ABJ-B-RA-CER-00076 W2B-ABJ-B-RA-CER-00079 W2B-ABJ-B-RA-CER-00081 W2B-ABJ-B-RA-CER-00085		D.G. D.G. D.G. T.S. M.M. T.S. F.A. T.S.		SCALES ON A3 SIZE DRAWING 0 20 40 60 80 100 SCALE 1:2000m		ARCADIS Beca ABJV		DRG CHECK DESIGN DESIGN CHECK DESIGN MNGR PROJECT MNGR		ISSUE STATUS ISSUED FOR CONSTRUCTION
		CO-ORDINATE SYSTEM MGA ZONE 56		HEIGHT DATUM AHD		NAME JAMES TERPENING CRAIG DUNNINGHAM MARK SHAMOUN DANIEL KEHOE SCOTT ASHDOWN GREG RIORDAN		DATE 11.05.17 11.05.17 11.05.17 11.05.17 11.05.17 11.05.17		SHEET No. 04 OF 33 PART 1 ISSUE K



FROM COFFS HARBOUR

TO BALLINA

MORORO CREEK NATURE RESERVE

HW10 PACIFIC HIGHWAY NORTHBOUND CARRIAGEWAY

EXISTING PACIFIC HIGHWAY

HW10 PACIFIC HIGHWAY SOUTHBOUND CARRIAGEWAY

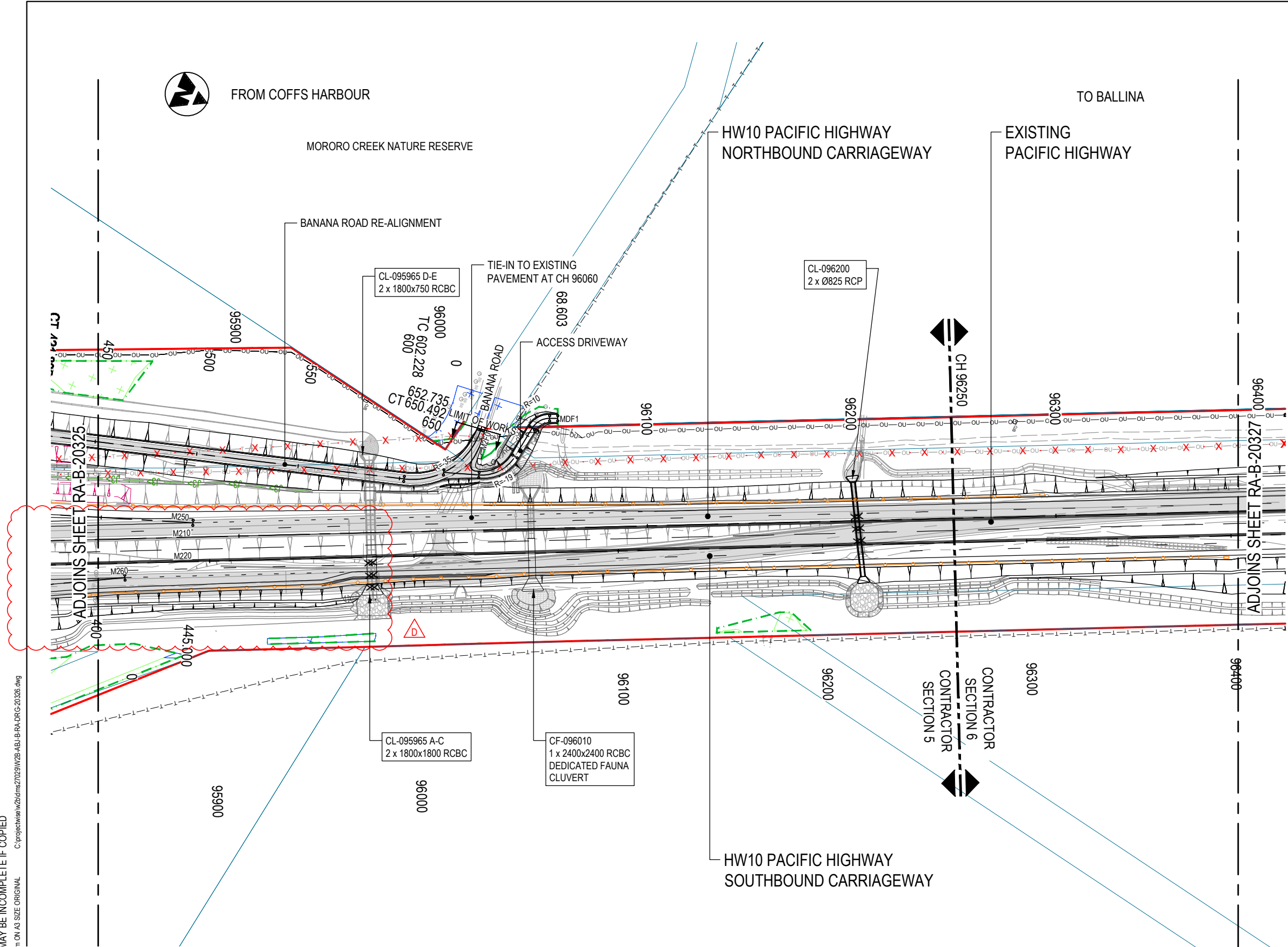
UTILITY INFORMATION SHOWN ON THE DRAWINGS DOES NOT DEPICT ANY MORE THAN THE PRESENCE OF A SERVICE, BASED ON AVAILABLE DOCUMENTARY EVIDENCE. THE PRESENCE OF A UTILITY SERVICE, ITS SIZE AND LOCATION SHOULD BE CONFIRMED BY FIELD INSPECTION, PRIOR TO THE COMMENCEMENT OF ROADWORKS AND THE RELEVANT UTILITY PLANS OBTAINED BY DIALLING 1100 OR FAX 1300 652 077 (DIAL BEFORE YOU DIG). CAUTION SHOULD BE EXERCISED WHEN WORKING IN THE VICINITY OF ALL UTILITY SERVICES. REFER TO UX PACKAGE FOR FURTHER DETAILS.

NOTES

- FOR GENERAL NOTES AND SPECIFICATIONS REFER TO DRAWING RA-B-00361.
- FOR GENERAL LEGEND REFER TO DRAWING RA-B-00371.

LEGEND

- APPROVED PROJECT BOUNDARY
- PROPOSED ACQUISITION BOUNDARY
- EXISTING CADASTRAL BOUNDARY
- CLEARING BOUNDARY
- WIRE ROPE SAFETY BARRIER
- WIRE ROPE ANCHOR BLOCK END TERMINAL
- TYPE "F" BARRIER
- W-BEAM GUARD FENCE
- MAIN REFERENCE CONTROL STRING
- SO GUTTER
- SA GUTTER
- PROPOSED CROSS DRAINAGE / FAUNA STRUCTURE
- PROPOSED CROSS DRAINAGE STRUCTURE
- PERMANENT BASIN
- EXISTING PAVEMENT
- PROPOSED BRIDGE
- PROPOSED LANDSCAPING MOUND EARTHWORKS
- DRAINAGE SCOUR PROTECTION



MAY BE INCOMPLETE IF COPIED FROM A3 SIZE ORIGINAL

***Disclaimer:** This information is to be used only for the purpose of inspecting fixing or varying road levels in accordance with Part 3 of the Roads Act 1993. In some locations the road configuration has been refined without impacting the road level.

ACCEPTED FOR CONSTRUCTION

DESIGN LOT CODE B-81-RA-03		DESIGN MODEL FILE(S) USED FOR DOCUMENTATION OF THIS DRAWING W2B-ABJ-B-RA-MOD-09003_WEEK_140		PLOT DATE / TIME 27/05/20 2:39:37 PM Cusack, Zachariah		PLOT BY Cusack, Zachariah		CLIENT CLARENCE VALLEY COUNCIL HW10 - PACIFIC HIGHWAY UPGRADE MACLEAN TO DEVILS PULPIT PORTION B ROAD ALIGNMENT PLAN RA03		SHEET No. 05 OF 33	
AMENDMENT / REVISION DESCRIPTION		SCALES ON A3 SIZE DRAWING		DRAWINGS / DESIGN PREPARED BY		TITLE		NSW GOVERNMENT Transport Roads & Maritime Services		RMS REGISTRATION No. DS2016/000619	
ISSUED FOR CONSTRUCTION		0 20 40 60 80 100		ARCADIS ABJV		DRAWN: JAMES TERPENING 11.05.17		PREPARED FOR PACIFIC HIGHWAY OFFICE		PART 1	
ISSUED FOR CONSTRUCTION		SCALE 1:2000m		CO-ORDINATE SYSTEM MGA ZONE 56		DRG CHECK: CRAIG DUNNINGHAM 11.05.17		ISSUE STATUS ISSUED FOR CONSTRUCTION		ISSUE D	
ISSUED FOR CONSTRUCTION		HEIGHT DATUM AHD		DESIGN CHECK: DANIEL KEHOE 11.05.17		DESIGN CHECK: DANIEL KEHOE 11.05.17		EDMS No. SF2015/118045		SHEET No. RA-B-20326	
W2B-ABJ-B-RA-CER-00076				DESIGN MNGR: SCOTT ASHDOWN 11.05.17		PROJECT MNGR: GREG RIORDAN 11.05.17				© Roads and Maritime Services	



FROM COFFS HARBOUR

TO BALLINA

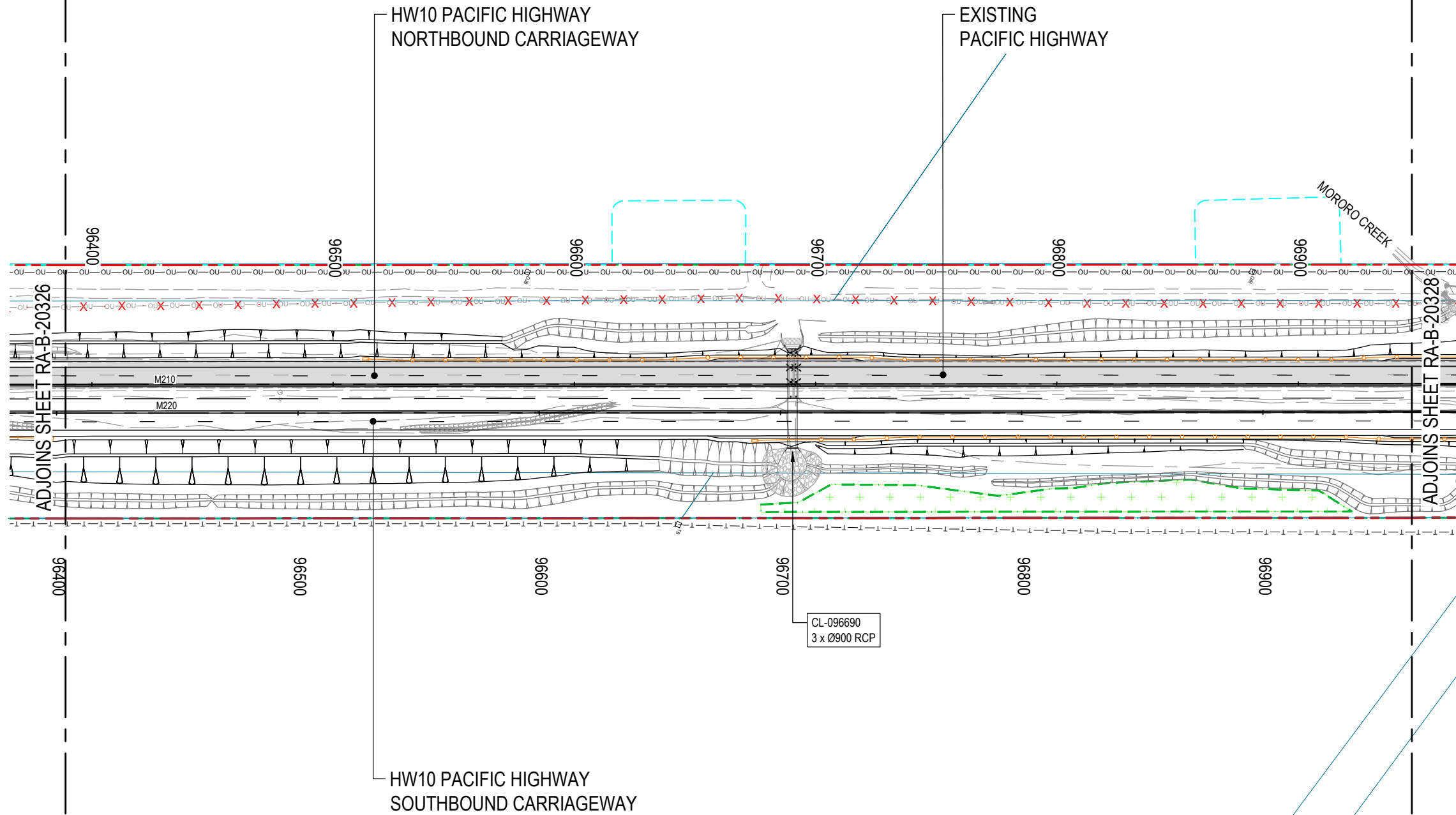
UTILITY INFORMATION SHOWN ON THE DRAWINGS DOES NOT DEPICT ANY MORE THAN THE PRESENCE OF A SERVICE, BASED ON AVAILABLE DOCUMENTARY EVIDENCE. THE PRESENCE OF A UTILITY SERVICE, ITS SIZE AND LOCATION SHOULD BE CONFIRMED BY FIELD INSPECTION, PRIOR TO THE COMMENCEMENT OF ROADWORKS AND THE RELEVANT UTILITY PLANS OBTAINED BY DIALLING 1100 OR FAX 1300 652 077 (DIAL BEFORE YOU DIG). CAUTION SHOULD BE EXERCISED WHEN WORKING IN THE VICINITY OF ALL UTILITY SERVICES. REFER TO UX PACKAGE FOR FURTHER DETAILS.

NOTES

- FOR GENERAL NOTES AND SPECIFICATIONS REFER TO DRAWING RA-B-00361.
- FOR GENERAL LEGEND REFER TO DRAWING RA-B-00371.

LEGEND

- APPROVED ACQUISITION BOUNDARY
- PROPOSED PROJECT BOUNDARY
- EXISTING CADASTRAL BOUNDARY
- CLEARING BOUNDARY
- WIRE ROPE SAFETY BARRIER
- WIRE ROPE ANCHOR BLOCK END TERMINAL
- TYPE "F" BARRIER
- W-BEAM GUARD FENCE
- MAIN REFERENCE CONTROL STRING
- SO GUTTER
- SA GUTTER
- PROPOSED CROSS DRAINAGE / FAUNA STRUCTURE
- PROPOSED CROSS DRAINAGE STRUCTURE
- PERMANENT BASIN
- EXISTING PAVEMENT
- PROPOSED BRIDGE
- PROPOSED LANDSCAPING MOUND EARTHWORKS
- DRAINAGE SCOUR PROTECTION



MAY BE INCOMPLETE IF COPIED FROM A3 SIZE ORIGINAL

***Disclaimer:** This information is to be used only for the purpose of inspecting fixing or varying road levels in accordance with Part 3 of the Roads Act 1993. In some locations the road configuration has been refined without impacting the road level.

ACCEPTED FOR CONSTRUCTION

AMENDMENT / REVISION DESCRIPTION		DESIGN LOT CODE B-81-RA-03	DESIGN MODEL FILE(S) USED FOR DOCUMENTATION OF THIS DRAWING W2B-ABJ-B-RA-MOD-09003_WEEK_58	PLOT DATE / TIME 01/02/17 1:08:49 PM James Terpening	PLOT BY James Terpening	CLIENT Transport Roads & Maritime Services	CLARENCE VALLEY COUNCIL HW10 - PACIFIC HIGHWAY UPGRADE MACLEAN TO DEVILS PULPIT PORTION B ROAD ALIGNMENT PLAN RA03	A3
ISSUED FOR CONSTRUCTION		WVR No.	SCALES ON A3 SIZE DRAWING	DRAWINGS / DESIGN PREPARED BY			PREPARED FOR PACIFIC HIGHWAY OFFICE	SHEET No. 06 OF 33 RMS REGISTRATION No. DS2016/000619 ISSUE STATUS ISSUED FOR CONSTRUCTION
ISSUED FOR CONSTRUCTION		APPROVAL S.A. S.A.	 SCALE 1:2000m					
		CO-ORDINATE SYSTEM MGA ZONE 56	HEIGHT DATUM AHD	PROJECT MNGR GREG RIORDAN		EDMS No. SF2015/118045	© Roads and Maritime Services	



FROM COFFS HARBOUR

TO BALLINA

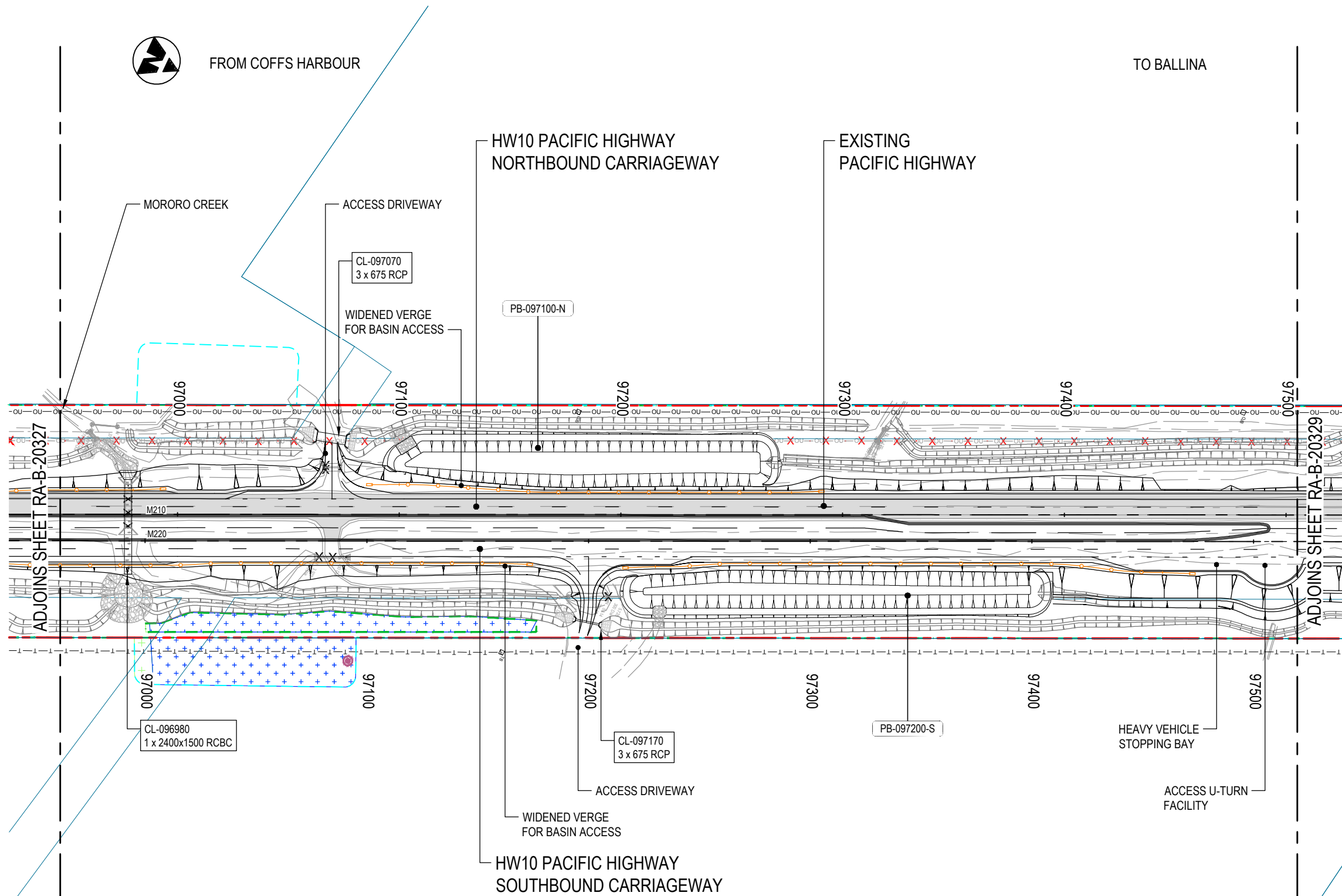
UTILITY INFORMATION SHOWN ON THE DRAWINGS DOES NOT DEPICT ANY MORE THAN THE PRESENCE OF A SERVICE, BASED ON AVAILABLE DOCUMENTARY EVIDENCE. THE PRESENCE OF A UTILITY SERVICE, ITS SIZE AND LOCATION SHOULD BE CONFIRMED BY FIELD INSPECTION, PRIOR TO THE COMMENCEMENT OF ROADWORKS AND THE RELEVANT UTILITY PLANS OBTAINED BY DIALLING 1100 OR FAX 1300 652 077 (DIAL BEFORE YOU DIG). CAUTION SHOULD BE EXERCISED WHEN WORKING IN THE VICINITY OF ALL UTILITY SERVICES. REFER TO UX PACKAGE FOR FURTHER DETAILS.

NOTES

- FOR GENERAL NOTES AND SPECIFICATIONS REFER TO DRAWING RA-B-00361.
- FOR GENERAL LEGEND REFER TO DRAWING RA-B-00371.

LEGEND

- APPROVED ACQUISITION BOUNDARY
- PROPOSED PROJECT BOUNDARY
- EXISTING CADASTRAL BOUNDARY
- CLEARING BOUNDARY
- WIRE ROPE SAFETY BARRIER
- WIRE ROPE ANCHOR BLOCK END TERMINAL
- TYPE "F" BARRIER
- W-BEAM GUARD FENCE
- MAIN REFERENCE CONTROL STRING
- SO GUTTER
- SA GUTTER
- PROPOSED CROSS DRAINAGE / FAUNA STRUCTURE
- PROPOSED CROSS DRAINAGE STRUCTURE
- PERMANENT BASIN
- EXISTING PAVEMENT
- PROPOSED BRIDGE
- PROPOSED LANDSCAPING MOUND EARTHWORKS
- DRAINAGE SCOUR PROTECTION



MAY BE INCOMPLETE IF COPIED
ON A3 SIZE ORIGINAL

***Disclaimer:** This information is to be used only for the purpose of inspecting fixing or varying road levels in accordance with Part 3 of the Roads Act 1993. In some locations the road configuration has been refined without impacting the road level.

ACCEPTED FOR CONSTRUCTION

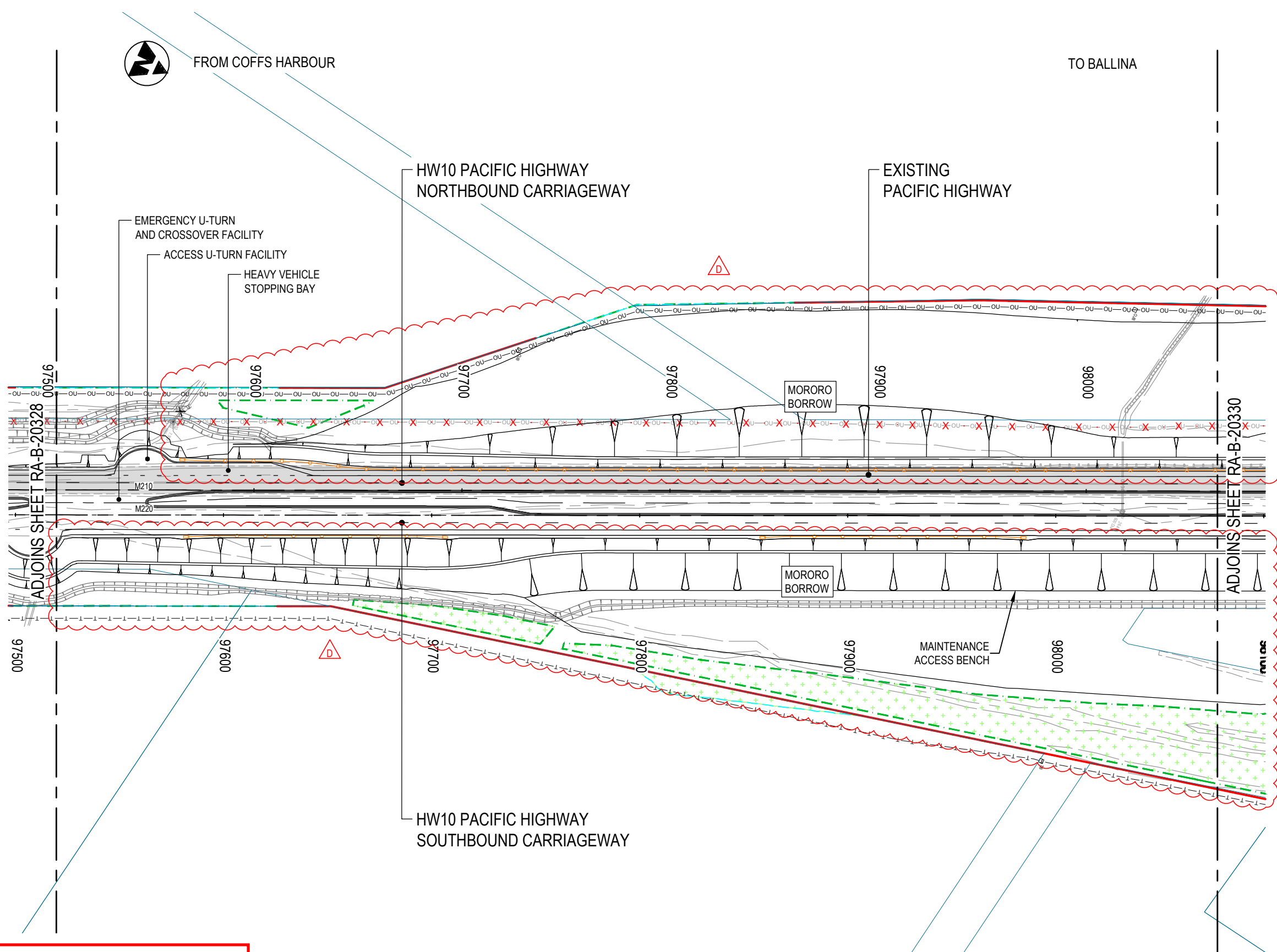
DESIGN LOT CODE B-81-RA-03		DESIGN MODEL FILE(S) USED FOR DOCUMENTATION OF THIS DRAWING W2B-ABJ-B-RA-MOD-09003_WEEK_58		PLOT DATE / TIME 01/02/17 1:09:21 PM James Terpening		PLOT BY James Terpening		CLIENT CLARENCE VALLEY COUNCIL HW10 - PACIFIC HIGHWAY UPGRADE MACLEAN TO DEVILS PULPIT PORTION B ROAD ALIGNMENT PLAN RA03		SHEET No. 07 OF 33																			
AMENDMENT / REVISION DESCRIPTION ISSUED FOR CONSTRUCTION ISSUED FOR CONSTRUCTION		VWR No. APPROVAL S.A. S.A.		SCALES ON A3 SIZE DRAWING 0 20 40 60 80 100 SCALE 1:2000m		DRAWINGS / DESIGN PREPARED BY ARCADIS Beca		TITLE NAME DATE		PART 1																			
		CO-ORDINATE SYSTEM MGA ZONE 56		HEIGHT DATUM AHD		<table border="1"> <tr><td>DRWN</td><td>JAMES TERPENING</td><td>02.02.17</td></tr> <tr><td>DRG CHECK</td><td>CRAIG DUNNINGHAM</td><td>02.02.17</td></tr> <tr><td>DESIGN</td><td>MARK SHAMOUN</td><td>02.02.17</td></tr> <tr><td>DESIGN CHECK</td><td>DANIEL KEHOE</td><td>02.02.17</td></tr> <tr><td>DESIGN MNGR</td><td>SCOTT ASHDOWN</td><td>02.02.17</td></tr> <tr><td>PROJECT MNGR</td><td>GREG RIORDAN</td><td>02.02.17</td></tr> </table>		DRWN	JAMES TERPENING	02.02.17	DRG CHECK	CRAIG DUNNINGHAM	02.02.17	DESIGN	MARK SHAMOUN	02.02.17	DESIGN CHECK	DANIEL KEHOE	02.02.17	DESIGN MNGR	SCOTT ASHDOWN	02.02.17	PROJECT MNGR	GREG RIORDAN	02.02.17	PREPARED FOR PACIFIC HIGHWAY OFFICE		RMS REGISTRATION No. DS2016/000619	
DRWN	JAMES TERPENING	02.02.17																											
DRG CHECK	CRAIG DUNNINGHAM	02.02.17																											
DESIGN	MARK SHAMOUN	02.02.17																											
DESIGN CHECK	DANIEL KEHOE	02.02.17																											
DESIGN MNGR	SCOTT ASHDOWN	02.02.17																											
PROJECT MNGR	GREG RIORDAN	02.02.17																											
								ISSUE STATUS ISSUED FOR CONSTRUCTION		EDMS No. SF2015/118045 SHEET No. RA-B-20328 ISSUE B																			

UTILITY INFORMATION SHOWN ON THE DRAWINGS DOES NOT DEPICT ANY MORE THAN THE PRESENCE OF A SERVICE, BASED ON AVAILABLE DOCUMENTARY EVIDENCE. THE PRESENCE OF A UTILITY SERVICE, ITS SIZE AND LOCATION SHOULD BE CONFIRMED BY FIELD INSPECTION, PRIOR TO THE COMMENCEMENT OF ROADWORKS AND THE RELEVANT UTILITY PLANS OBTAINED BY DIALLING 1100 OR FAX 1300 652 077 (DIAL BEFORE YOU DIG). CAUTION SHOULD BE EXERCISED WHEN WORKING IN THE VICINITY OF ALL UTILITY SERVICES. REFER TO UX PACKAGE FOR FURTHER DETAILS.

- NOTES**
- FOR GENERAL NOTES AND SPECIFICATIONS REFER TO DRAWING RA-B-00361.
 - FOR GENERAL LEGEND REFER TO DRAWING RA-B-00371.

LEGEND

- APPROVED PROJECT BOUNDARY
- PROPOSED ACQUISITION BOUNDARY
- EXISTING CADASTRAL BOUNDARY
- CLEARING BOUNDARY
- WIRE ROPE SAFETY BARRIER
- WIRE ROPE ANCHOR BLOCK END TERMINAL
- TYPE "F" BARRIER
- W-BEAM GUARD FENCE
- MAIN REFERENCE CONTROL STRING
- SO GUTTER
- SA GUTTER
- PROPOSED CROSS DRAINAGE / FAUNA STRUCTURE
- PROPOSED CROSS DRAINAGE STRUCTURE
- PERMANENT BASIN
- EXISTING PAVEMENT
- PROPOSED BRIDGE
- PROPOSED LANDSCAPING MOUND EARTHWORKS
- DRAINAGE SCOUR PROTECTION



MAY BE INCOMPLETE IF COPIED
C:\Projectwise\W2B\Jms27029\W2B-ABJ-B-RA-DRG-20329.dwg
11 ON A3 SIZE ORIGINAL

***Disclaimer:** This information is to be used only for the purpose of inspecting fixing or varying road levels in accordance with Part 3 of the Roads Act 1993. In some locations the road configuration has been refined without impacting the road level.

ACCEPTED FOR CONSTRUCTION

DESIGN LOT CODE B-81-RA-03		DESIGN MODEL FILE(S) USED FOR DOCUMENTATION OF THIS DRAWING W2B-ABJ-B-RA-MOD-09003_WEEK 151		PLOT DATE / TIME 30/11/18 11:09:07 AM Tacadena, Rommel		PLOT BY Tacadena, Rommel		CLIENT CLARENCE VALLEY COUNCIL HW10 - PACIFIC HIGHWAY UPGRADE MACLEAN TO DEVILS PULPIT PORTION B ROAD ALIGNMENT PLAN RA03		SHEET No. 08 OF 33 PART 1	
AMENDMENT / REVISION DESCRIPTION ISSUED FOR CONSTRUCTION ISSUED FOR CONSTRUCTION ISSUED FOR CONSTRUCTION W2B-ABJ-B-RA-CER-00023		WVR No. APPROVAL S.A. S.A. S.A. D.G.		SCALES ON A3 SIZE DRAWING 0 20 40 60 80 100 SCALE 1:2000m		DRAWINGS / DESIGN PREPARED BY ARCADIS Beca		TITLE NAME DATE DRAWN JAMES TERPENING 11.05.17 DRG CHECK CRAIG DUNNINGHAM 11.05.17 DESIGN MARK SHAMOUN 11.05.17 DESIGN CHECK DANIEL KEHOE 11.05.17 DESIGN MNGR SCOTT ASHDOWN 11.05.17 PROJECT MNGR GREG RIORDAN 11.05.17		PREPARED FOR PACIFIC HIGHWAY OFFICE	
CO-ORDINATE SYSTEM MGA ZONE 56		HEIGHT DATUM AHD		RMS REGISTRATION No. DS2016/000619		ISSUE STATUS ISSUED FOR CONSTRUCTION		EDMS No. SF2015/118045		SHEET No. RA-B-20329 ISSUE D	



FROM COFFS HARBOUR

TO BALLINA

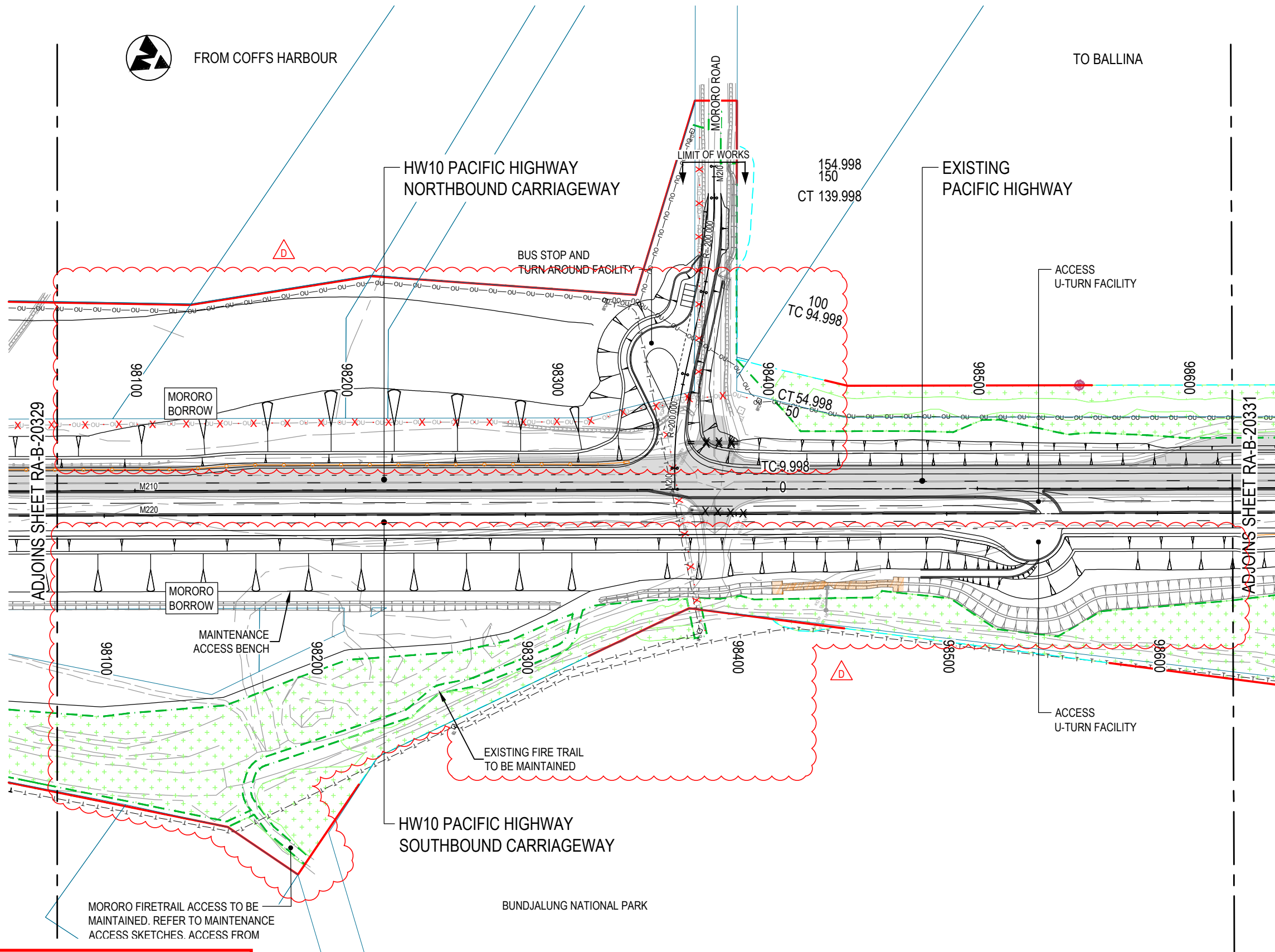
UTILITY INFORMATION SHOWN ON THE DRAWINGS DOES NOT DEPICT ANY MORE THAN THE PRESENCE OF A SERVICE, BASED ON AVAILABLE DOCUMENTARY EVIDENCE. THE PRESENCE OF A UTILITY SERVICE, ITS SIZE AND LOCATION SHOULD BE CONFIRMED BY FIELD INSPECTION, PRIOR TO THE COMMENCEMENT OF ROADWORKS AND THE RELEVANT UTILITY PLANS OBTAINED BY DIALLING 1100 OR FAX 1300 652 077 (DIAL BEFORE YOU DIG). CAUTION SHOULD BE EXERCISED WHEN WORKING IN THE VICINITY OF ALL UTILITY SERVICES. REFER TO UX PACKAGE FOR FURTHER DETAILS.

NOTES

1. FOR GENERAL NOTES AND SPECIFICATIONS REFER TO DRAWING RA-B-00361.
2. FOR GENERAL LEGEND REFER TO DRAWING RA-B-00371.

LEGEND

- APPROVED PROJECT BOUNDARY
- PROPOSED ACQUISITION BOUNDARY
- EXISTING CADASTRAL BOUNDARY
- CLEARING BOUNDARY
- WIRE ROPE SAFETY BARRIER
- WIRE ROPE ANCHOR BLOCK END TERMINAL
- TYPE "F" BARRIER
- W-BEAM GUARD FENCE
- MAIN REFERENCE CONTROL STRING
- SO GUTTER
- SA GUTTER
- PROPOSED CROSS DRAINAGE / FAUNA STRUCTURE
- PROPOSED CROSS DRAINAGE STRUCTURE
- PERMANENT BASIN
- EXISTING PAVEMENT
- PROPOSED BRIDGE
- PROPOSED LANDSCAPING MOUND EARTHWORKS
- DRAINAGE SCOUR PROTECTION



MAY BE INCOMPLETE IF COPIED
C:\Projectwise\W2B\00ms27029W2B-ABJ-B-RA-DRG-20330.dwg
11 ON A3 SIZE ORIGINAL

***Disclaimer:** This information is to be used only for the purpose of inspecting fixing or varying road levels in accordance with Part 3 of the Roads Act 1993. In some locations the road configuration has been refined without impacting the road level.

ACCEPTED FOR CONSTRUCTION
NOT FOR CONSTRUCTION

DESIGN LOT CODE B-81-RA-03		DESIGN MODEL FILE(S) USED FOR DOCUMENTATION OF THIS DRAWING W2B-ABJ-B-RA-MOD-09003_WEEK 151		PLOT DATE / TIME 30/11/18 11:09:31 AM Tacadena, Rommel		PLOT BY Tacadena, Rommel		CLIENT CLARENCE VALLEY COUNCIL HW10 - PACIFIC HIGHWAY UPGRADE MACLEAN TO DEVILS PULPIT PORTION B ROAD ALIGNMENT PLAN RA03		SHEET No. 09 OF 33 A3
AMENDMENT / REVISION DESCRIPTION ISSUED FOR CONSTRUCTION ISSUED FOR CONSTRUCTION ISSUED FOR CONSTRUCTION W2B-ABJ-B-RA-CER-00023		APPROVAL S.A. S.A. S.A. D.G.		DRAWINGS / DESIGN PREPARED BY 		TITLE DRAWN: JAMES TERPENING 11.05.17 DRG CHECK: CRAIG DUNNINGHAM 11.05.17 DESIGN: MARK SHAMOUN 11.05.17 DESIGN CHECK: DANIEL KEHOE 11.05.17 DESIGN MNGR: SCOTT ASHDOWN 11.05.17 PROJECT MNGR: GREG RIORDAN 11.05.17		PREPARED FOR PACIFIC HIGHWAY OFFICE		RMS REGISTRATION No. DS2016/000619 ISSUE STATUS: ISSUED FOR CONSTRUCTION EDMS No. SF2015/118045 SHEET No. RA-B-20330 ISSUE D
SCALE(S) ON A3 SIZE DRAWING 0 20 40 60 80 100 SCALE 1:2000m		CO-ORDINATE SYSTEM MGA ZONE 56		HEIGHT DATUM AHD				PACIFIC HIGHWAY OFFICE		© Roads and Maritime Services



FROM COFFS HARBOUR

TO BALLINA

MORORO STATE FOREST

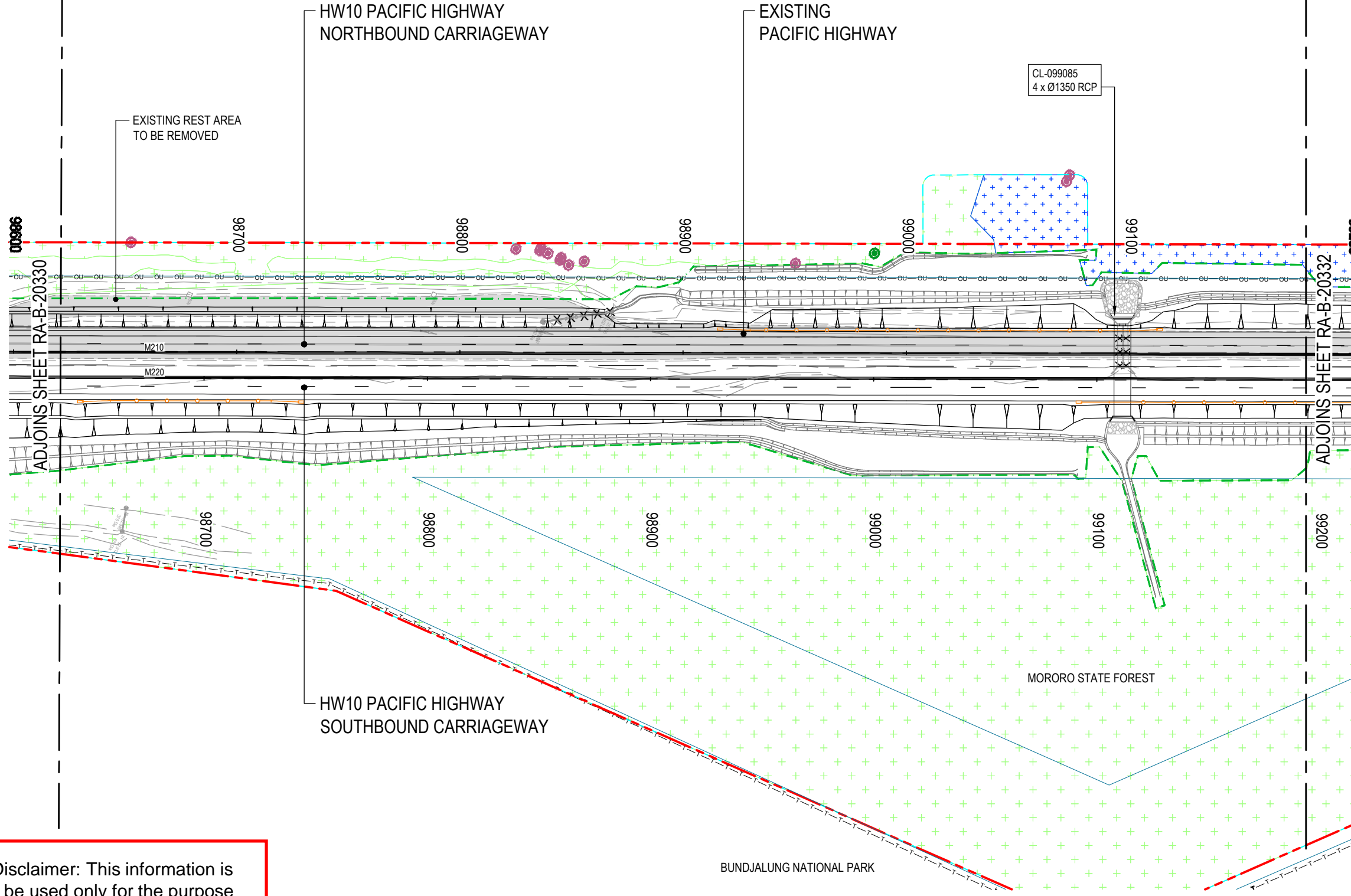
UTILITY INFORMATION SHOWN ON THE DRAWINGS DOES NOT DEPICT ANY MORE THAN THE PRESENCE OF A SERVICE, BASED ON AVAILABLE DOCUMENTARY EVIDENCE. THE PRESENCE OF A UTILITY SERVICE, ITS SIZE AND LOCATION SHOULD BE CONFIRMED BY FIELD INSPECTION, PRIOR TO THE COMMENCEMENT OF ROADWORKS AND THE RELEVANT UTILITY PLANS OBTAINED BY DIALLING 1100 OR FAX 1300 652 077 (DIAL BEFORE YOU DIG). CAUTION SHOULD BE EXERCISED WHEN WORKING IN THE VICINITY OF ALL UTILITY SERVICES. REFER TO UX PACKAGE FOR FURTHER DETAILS.

NOTES

1. FOR GENERAL NOTES AND SPECIFICATIONS REFER TO DRAWING RA-B-00361.
2. FOR GENERAL LEGEND REFER TO DRAWING RA-B-00371.

LEGEND

- APPROVED ACQUISITION BOUNDARY
- PROPOSED PROJECT BOUNDARY
- EXISTING CADASTRAL BOUNDARY
- CLEARING BOUNDARY
- WIRE ROPE SAFETY BARRIER
- WIRE ROPE ANCHOR BLOCK END TERMINAL
- TYPE "F" BARRIER
- W-BEAM GUARD FENCE
- MAIN REFERENCE CONTROL STRING
- SO GUTTER
- SA GUTTER
- PROPOSED CROSS DRAINAGE / FAUNA STRUCTURE
- PROPOSED CROSS DRAINAGE STRUCTURE
- PERMANENT BASIN
- EXISTING PAVEMENT
- PROPOSED BRIDGE
- PROPOSED LANDSCAPING MOUND EARTHWORKS
- DRAINAGE SCOUR PROTECTION



MAY BE INCOMPLETE IF COPIED FROM A3 SIZE ORIGINAL

***Disclaimer:** This information is to be used only for the purpose of inspecting fixing or varying road levels in accordance with Part 3 of the Roads Act 1993. In some locations the road configuration has been refined without impacting the road level.

ACCEPTED FOR CONSTRUCTION

AMENDMENT / REVISION DESCRIPTION		DESIGN LOT CODE B-81-RA-03	DESIGN MODEL FILE(S) USED FOR DOCUMENTATION OF THIS DRAWING W2B-ABJ-B-RA-MOD-09003_WEEK_58	PLOT DATE / TIME 01/02/17 1:10:55 PM James Terpening	PLOT BY James Terpening	CLIENT CLARENCE VALLEY COUNCIL HW10 - PACIFIC HIGHWAY UPGRADE MACLEAN TO DEVILS PULPIT PORTION B ROAD ALIGNMENT PLAN RA03	A3
ISSUED FOR CONSTRUCTION		WVR No.	SCALES ON A3 SIZE DRAWING	TITLE	NAME	DATE	SHEET No. 10 OF 33
ISSUED FOR CONSTRUCTION		APPROVAL S.A. S.A.	0 20 40 60 80 100 SCALE 1:2000m	DRAWN	JAMES TERPENING	02.02.17	
			CO-ORDINATE SYSTEM MGA ZONE 56	HEIGHT DATUM AHD	DRG CHECK	CRAIG DUNNINGHAM	02.02.17
				DESIGN	MARK SHAMOUN	02.02.17	PREPARED FOR PACIFIC HIGHWAY OFFICE
				DESIGN CHECK	DANIEL KEHOE	02.02.17	
				DESIGN MNGR	SCOTT ASHDOWN	02.02.17	
				PROJECT MNGR	GREG RIORDAN	02.02.17	RMS REGISTRATION No. DS2016/000619
							ISSUE STATUS ISSUED FOR CONSTRUCTION
							EDMS No. SF2015/118045
							SHEET No. RA-B-20331
							ISSUE B





FROM COFFS HARBOUR

TO BALLINA

MORORO STATE FOREST

HW10 PACIFIC HIGHWAY NORTHBOUND CARRIAGEWAY

EXISTING PACIFIC HIGHWAY

FIRETRAIL ACCESS TO BE MAINTAINED. REFER TO MAINTENANCE ACCESS SKETCHES. ACCESS FROM EMERGENCY STOPPING BAY AT CH 100200

GLIDER CROSSING LOCATION (BARRIERS SUITABLE FOR POLES LOCATED AT CHAINAGE 99330) REFER TO RF03 FOR DETAILS

HW10 PACIFIC HIGHWAY SOUTHBOUND CARRIAGEWAY

BUNDJALUNG NATIONAL PARK

UTILITY INFORMATION SHOWN ON THE DRAWINGS DOES NOT DEPICT ANY MORE THAN THE PRESENCE OF A SERVICE, BASED ON AVAILABLE DOCUMENTARY EVIDENCE. THE PRESENCE OF A UTILITY SERVICE, ITS SIZE AND LOCATION SHOULD BE CONFIRMED BY FIELD INSPECTION, PRIOR TO THE COMMENCEMENT OF ROADWORKS AND THE RELEVANT UTILITY PLANS OBTAINED BY DIALLING 1100 OR FAX 1300 652 077 (DIAL BEFORE YOU DIG). CAUTION SHOULD BE EXERCISED WHEN WORKING IN THE VICINITY OF ALL UTILITY SERVICES. REFER TO UX PACKAGE FOR FURTHER DETAILS.

NOTES

- 1. FOR GENERAL NOTES AND SPECIFICATIONS REFER TO DRAWING RA-B-00361.
- 2. FOR GENERAL LEGEND REFER TO DRAWING RA-B-00371.

LEGEND

- APPROVED ACQUISITION BOUNDARY
- PROPOSED PROJECT BOUNDARY
- EXISTING CADASTRAL BOUNDARY
- CLEARING BOUNDARY
- WIRE ROPE SAFETY BARRIER
- WIRE ROPE ANCHOR BLOCK END TERMINAL
- TYPE "F" BARRIER
- W-BEAM GUARD FENCE
- MAIN REFERENCE CONTROL STRING
- SO GUTTER
- SA GUTTER
- PROPOSED CROSS DRAINAGE / FAUNA STRUCTURE
- PROPOSED CROSS DRAINAGE STRUCTURE
- PERMANENT BASIN
- EXISTING PAVEMENT
- PROPOSED BRIDGE
- PROPOSED LANDSCAPING MOUND EARTHWORKS
- DRAINAGE SCOUR PROTECTION

MAY BE INCOMPLETE IF COPIED FROM A3 SIZE ORIGINAL

C:\Project\wise\W2B\Working\Drawings_RA03\W2B-ABJ-B-RA-MOD-09003_WEEK_58.dwg

*Disclaimer: This information is to be used only for the purpose of inspecting fixing or varying road levels in accordance with Part 3 of the Roads Act 1993. In some locations the road configuration has been refined without impacting the road level.

ACCEPTED FOR CONSTRUCTION

DESIGN LOT CODE B-81-RA-03		DESIGN MODEL FILE(S) USED FOR DOCUMENTATION OF THIS DRAWING W2B-ABJ-B-RA-MOD-09003_WEEK_58		PLOT DATE / TIME 01/02/17 1:11:26 PM James Terpening		PLOT BY James Terpening		CLIENT CLARENCE VALLEY COUNCIL HW10 - PACIFIC HIGHWAY UPGRADE MACLEAN TO DEVILS PULPIT PORTION B ROAD ALIGNMENT PLAN RA03		SHEET No. 11 OF 33	
AMENDMENT / REVISION DESCRIPTION ISSUED FOR CONSTRUCTION ISSUED FOR CONSTRUCTION		WVR No. APPROVAL S.A. S.A.		SCALES ON A3 SIZE DRAWING 0 20 40 60 80 100 SCALE 1:2000m		DRAWINGS / DESIGN PREPARED BY ARCADIS Beca		TITLE DRAWN DRG CHECK DESIGN DESIGN CHECK DESIGN MNGR PROJECT MNGR		NAME DATE JAMES TERPENING 02.02.17 CRAIG DUNNINGHAM 02.02.17 MARK SHAMOUN 02.02.17 DANIEL KEHOE 02.02.17 SCOTT ASHDOWN 02.02.17 GREG RIORDAN 02.02.17	
		CO-ORDINATE SYSTEM MGA ZONE 56		HEIGHT DATUM AHD		NSW GOVERNMENT Transport Roads & Maritime Services		PREPARED FOR PACIFIC HIGHWAY OFFICE		RMS REGISTRATION No. DS2016/000619 ISSUE STATUS ISSUED FOR CONSTRUCTION	
										EDMS No. SF2015/118045 SHEET No. RA-B-20332 ISSUE B	

A3

SHEET No. 11 OF 33

PART 1

ISSUE B

© Roads and Maritime Services



FROM COFFS HARBOUR

TO BALLINA

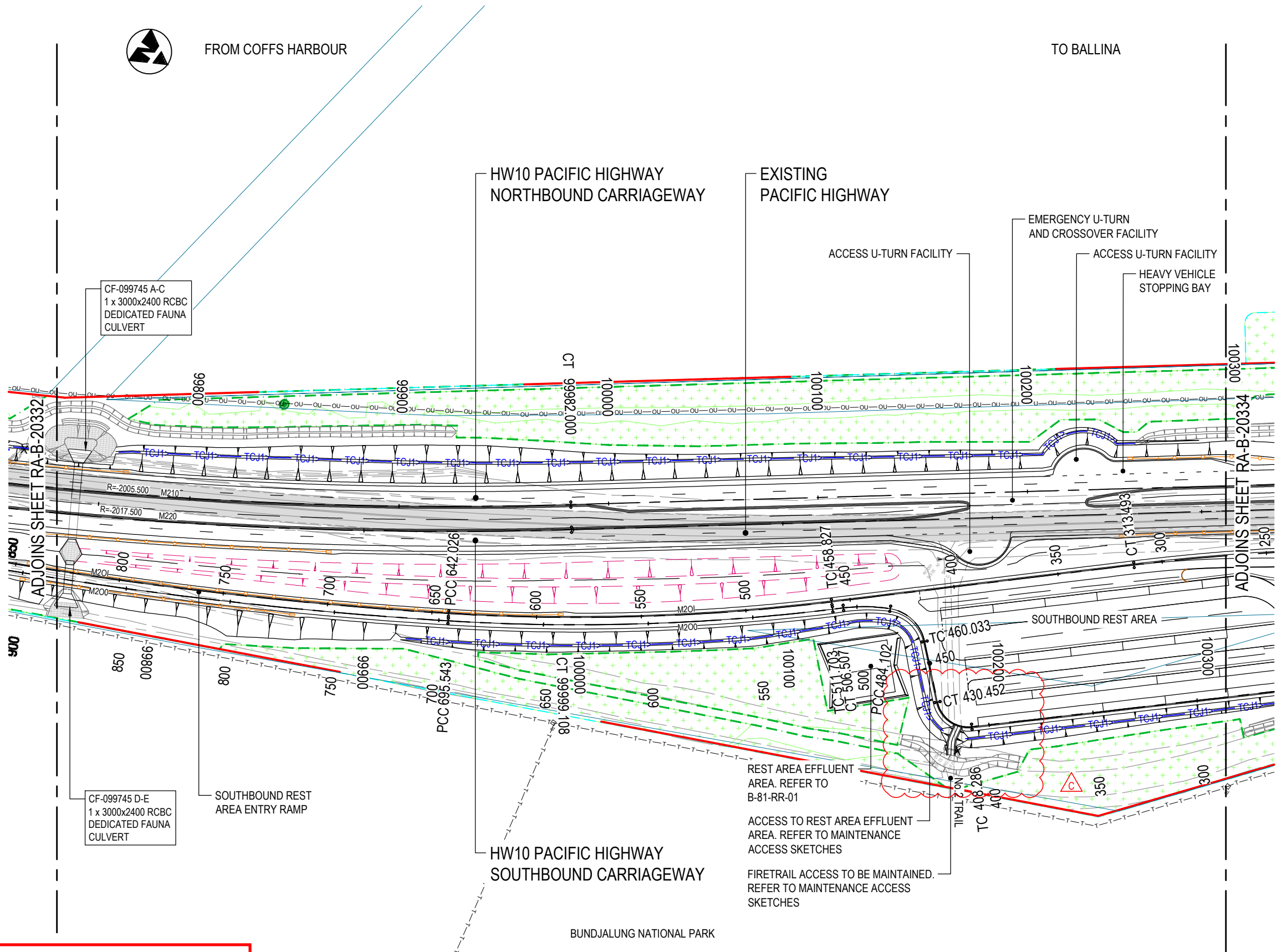
UTILITY INFORMATION SHOWN ON THE DRAWINGS DOES NOT DEPICT ANY MORE THAN THE PRESENCE OF A SERVICE, BASED ON AVAILABLE DOCUMENTARY EVIDENCE. THE PRESENCE OF A UTILITY SERVICE, ITS SIZE AND LOCATION SHOULD BE CONFIRMED BY FIELD INSPECTION, PRIOR TO THE COMMENCEMENT OF ROADWORKS AND THE RELEVANT UTILITY PLANS OBTAINED BY DIALLING 1100 OR FAX 1300 652 077 (DIAL BEFORE YOU DIG). CAUTION SHOULD BE EXERCISED WHEN WORKING IN THE VICINITY OF ALL UTILITY SERVICES. REFER TO UX PACKAGE FOR FURTHER DETAILS.

NOTES

- FOR GENERAL NOTES AND SPECIFICATIONS REFER TO DRAWING RA-B-00361.
- FOR GENERAL LEGEND REFER TO DRAWING RA-B-00371.

LEGEND

- APPROVED PROJECT BOUNDARY
- PROPOSED ACQUISITION BOUNDARY
- EXISTING CADASTRAL BOUNDARY
- CLEARING BOUNDARY
- WIRE ROPE SAFETY BARRIER
- WIRE ROPE ANCHOR BLOCK END TERMINAL
- TYPE "F" BARRIER
- W-BEAM GUARD FENCE
- MAIN REFERENCE CONTROL STRING
- SO GUTTER
- SA GUTTER
- PROPOSED CROSS DRAINAGE / FAUNA STRUCTURE
- PROPOSED CROSS DRAINAGE STRUCTURE
- PERMANENT BASIN
- EXISTING PAVEMENT
- PROPOSED BRIDGE
- PROPOSED LANDSCAPING MOUND EARTHWORKS
- DRAINAGE SCOUR PROTECTION



MAY BE INCOMPLETE IF COPIED
C:\Project\wise\W2B\Boms\21029W2B-ABJ-B-RA-DRG-20333.dwg
11 ON A3 SIZE ORIGINAL

***Disclaimer:** This information is to be used only for the purpose of inspecting fixing or varying road levels in accordance with Part 3 of the Roads Act 1993. In some locations the road configuration has been refined without impacting the road level.

ACCEPTED FOR CONSTRUCTION

DESIGN LOT CODE B-81-RA-03		DESIGN MODEL FILE(S) USED FOR DOCUMENTATION OF THIS DRAWING W2B-ABJ-B-RA-MOD-09003_WEEK 173		PLOT DATE / TIME 01/05/19 4:08:26 PM Tacadena, Rommel		PLOT BY Tacadena, Rommel		CLIENT CLARENCE VALLEY COUNCIL HW10 - PACIFIC HIGHWAY UPGRADE MACLEAN TO DEVILS PULPIT PORTION B ROAD ALIGNMENT PLAN RA03		A3	
AMENDMENT / REVISION DESCRIPTION ISSUED FOR CONSTRUCTION ISSUED FOR CONSTRUCTION W2B-ABJ-B-RA-CER-00042		WVR No. APPROVAL S.A. S.A. T.S.		SCALES ON A3 SIZE DRAWING 0 20 40 60 80 100 SCALE 1:2000m		DRAWINGS / DESIGN PREPARED BY ARCADIS Beca		TITLE DRAWN DRG CHECK DESIGN DESIGN CHECK DESIGN MNGR PROJECT MNGR		Transport Roads & Maritime Services PREPARED FOR PACIFIC HIGHWAY OFFICE	
CO-ORDINATE SYSTEM MGA ZONE 56		HEIGHT DATUM AHD				NAME JAMES TERPENING CRAIG DUNNINGHAM MARK SHAMOUN DANIEL KEHOE SCOTT ASHDOWN GREG RIORDAN		DATE 02.02.17 02.02.17 02.02.17 02.02.17 02.02.17 02.02.17		SHEET No. 12 OF 33 RMS REGISTRATION No. DS2016/000619 ISSUE STATUS ISSUED FOR CONSTRUCTION EDMS No. SF2015/118045 SHEET No. RA-B-20333 ISSUE C	



FROM COFFS HARBOUR

TO BALLINA

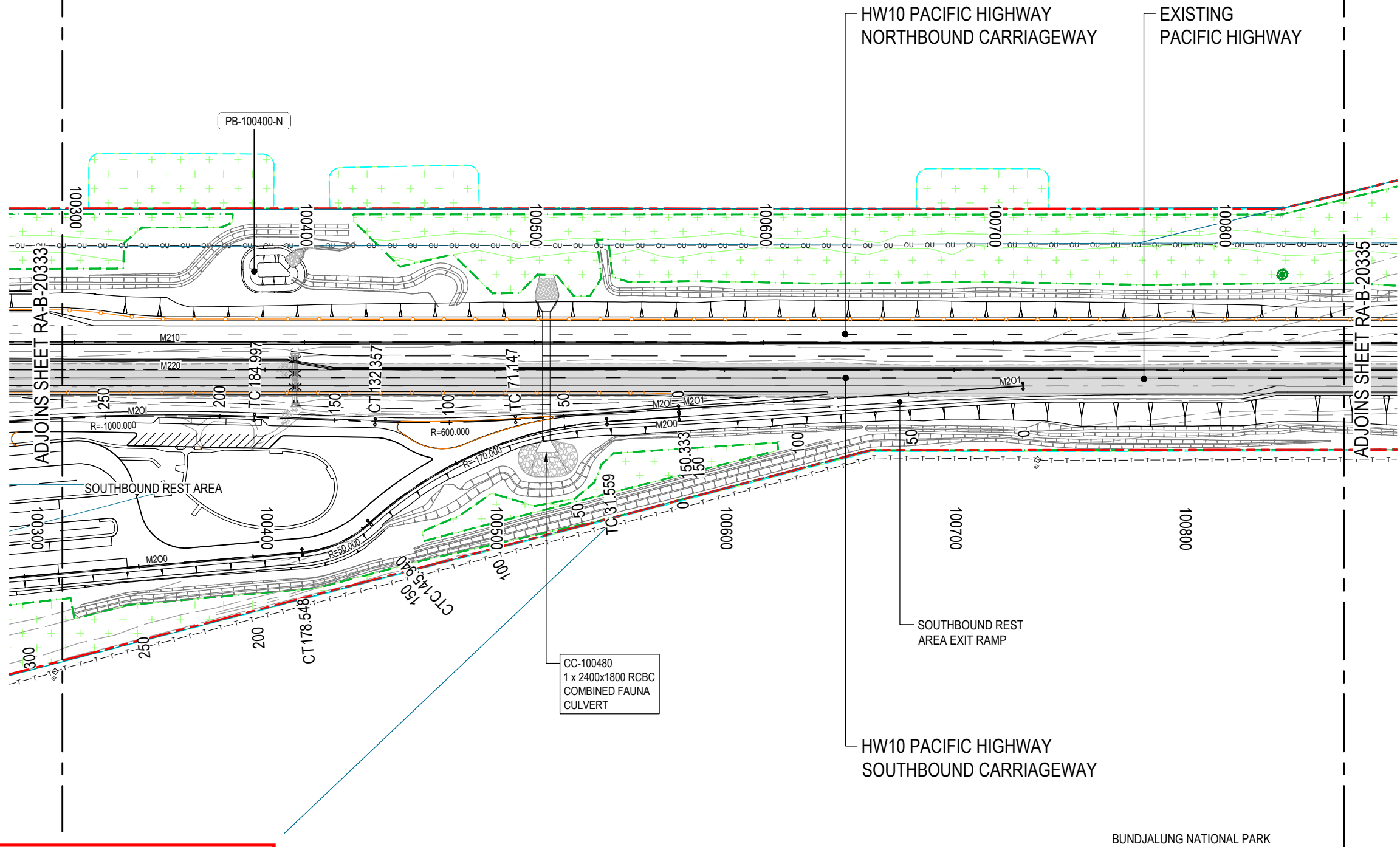
UTILITY INFORMATION SHOWN ON THE DRAWINGS DOES NOT DEPICT ANY MORE THAN THE PRESENCE OF A SERVICE, BASED ON AVAILABLE DOCUMENTARY EVIDENCE. THE PRESENCE OF A UTILITY SERVICE, ITS SIZE AND LOCATION SHOULD BE CONFIRMED BY FIELD INSPECTION, PRIOR TO THE COMMENCEMENT OF ROADWORKS AND THE RELEVANT UTILITY PLANS OBTAINED BY DIALLING 1100 OR FAX 1300 652 077 (DIAL BEFORE YOU DIG). CAUTION SHOULD BE EXERCISED WHEN WORKING IN THE VICINITY OF ALL UTILITY SERVICES. REFER TO UX PACKAGE FOR FURTHER DETAILS.

NOTES

- FOR GENERAL NOTES AND SPECIFICATIONS REFER TO DRAWING RA-B-00361.
- FOR GENERAL LEGEND REFER TO DRAWING RA-B-00371.

LEGEND

- APPROVED ACQUISITION BOUNDARY
- PROPOSED PROJECT BOUNDARY
- EXISTING CADASTRAL BOUNDARY
- CLEARING BOUNDARY
- WIRE ROPE SAFETY BARRIER
- WIRE ROPE ANCHOR BLOCK END TERMINAL
- TYPE "F" BARRIER
- W-BEAM GUARD FENCE
- MAIN REFERENCE CONTROL STRING
- SO GUTTER
- SA GUTTER
- PROPOSED CROSS DRAINAGE / FAUNA STRUCTURE
- PROPOSED CROSS DRAINAGE STRUCTURE
- PERMANENT BASIN
- EXISTING PAVEMENT
- PROPOSED BRIDGE
- PROPOSED LANDSCAPING MOUND EARTHWORKS
- DRAINAGE SCOUR PROTECTION



MAY BE INCOMPLETE IF COPIED FROM A3 SIZE ORIGINAL

***Disclaimer:** This information is to be used only for the purpose of inspecting fixing or varying road levels in accordance with Part 3 of the Roads Act 1993. In some locations the road configuration has been refined without impacting the road level.

ACCEPTED FOR CONSTRUCTION

DESIGN LOT CODE B-81-RA-03		DESIGN MODEL FILE(S) USED FOR DOCUMENTATION OF THIS DRAWING W2B-ABJ-B-RA-MOD-09003_WEEK_58		PLOT DATE / TIME 01/02/17 1:12:26 PM James Terpening		PLOT BY James Terpening		CLIENT CLARENCE VALLEY COUNCIL HW10 - PACIFIC HIGHWAY UPGRADE MACLEAN TO DEVILS PULPIT PORTION B ROAD ALIGNMENT PLAN RA03		SHEET No. 13 OF 33	
AMENDMENT / REVISION DESCRIPTION ISSUED FOR CONSTRUCTION ISSUED FOR CONSTRUCTION		WVR No. APPROVAL S.A. S.A.		SCALES ON A3 SIZE DRAWING 0 20 40 60 80 100 SCALE 1:2000m		DRAWINGS / DESIGN PREPARED BY ARCADIS Beca		TITLE NAME DATE		PART 1	
CO-ORDINATE SYSTEM MGA ZONE 56		HEIGHT DATUM AHD		DESIGN DRG CHECK DESIGN DESIGN CHECK DESIGN MNGR PROJECT MNGR		JAMES TERPENING 02.02.17 CRAIG DUNNINGHAM 02.02.17 MARK SHAMOUN 02.02.17 DANIEL KEHOE 02.02.17 SCOTT ASHDOWN 02.02.17 GREG RIORDAN 02.02.17		NSW GOVERNMENT Transport Roads & Maritime Services		ISSUE STATUS ISSUED FOR CONSTRUCTION	
						PREPARED FOR PACIFIC HIGHWAY OFFICE		EDMS No. SF2015/118045		SHEET No. RA-B-20334	
								RMS REGISTRATION No. DS2016/000619		ISSUE B	



FROM COFFS HARBOUR

TO BALLINA

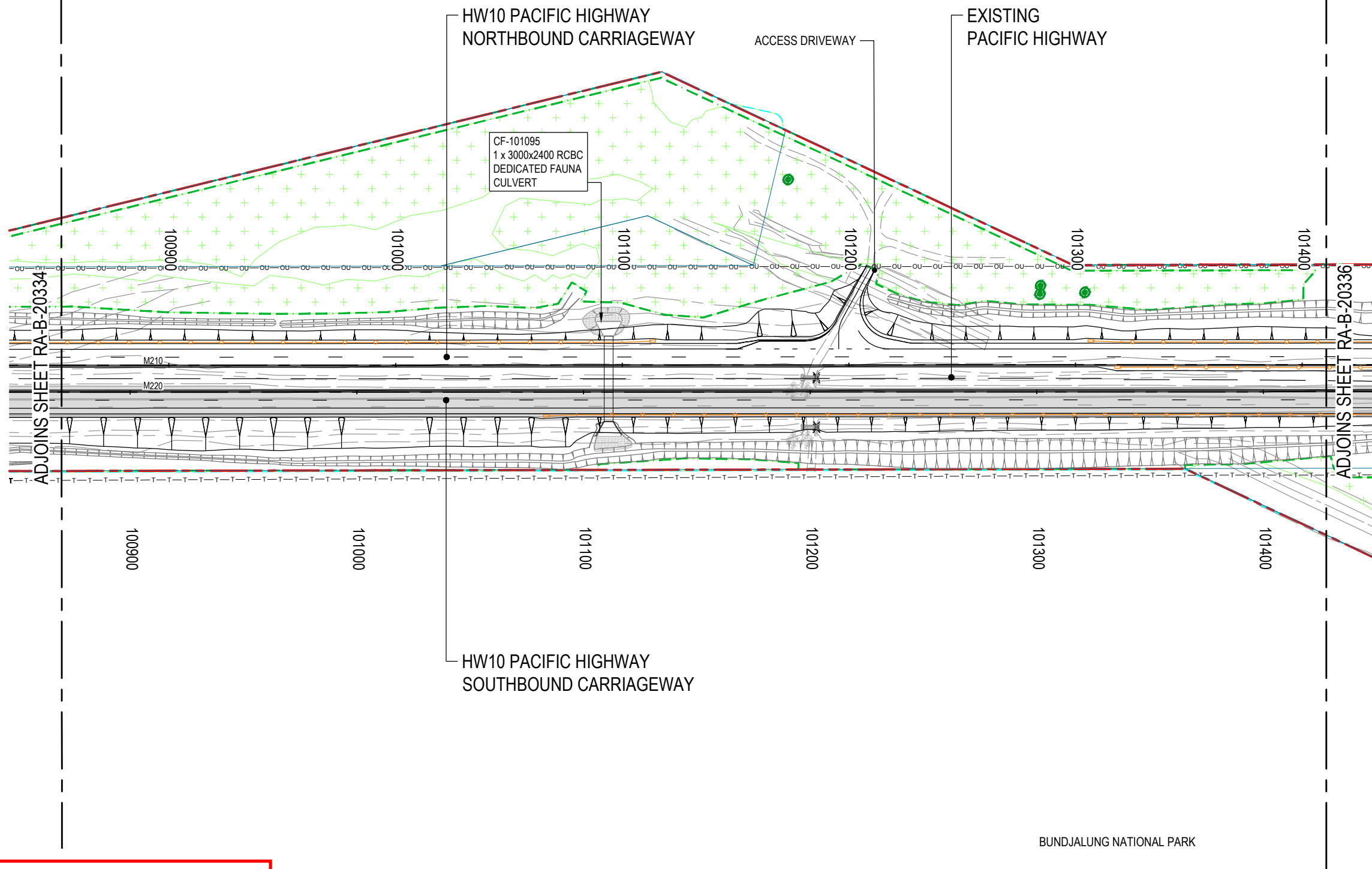
UTILITY INFORMATION SHOWN ON THE DRAWINGS DOES NOT DEPICT ANY MORE THAN THE PRESENCE OF A SERVICE, BASED ON AVAILABLE DOCUMENTARY EVIDENCE. THE PRESENCE OF A UTILITY SERVICE, ITS SIZE AND LOCATION SHOULD BE CONFIRMED BY FIELD INSPECTION, PRIOR TO THE COMMENCEMENT OF ROADWORKS AND THE RELEVANT UTILITY PLANS OBTAINED BY DIALLING 1100 OR FAX 1300 652 077 (DIAL BEFORE YOU DIG). CAUTION SHOULD BE EXERCISED WHEN WORKING IN THE VICINITY OF ALL UTILITY SERVICES. REFER TO UX PACKAGE FOR FURTHER DETAILS.

NOTES

- FOR GENERAL NOTES AND SPECIFICATIONS REFER TO DRAWING RA-B-00361.
- FOR GENERAL LEGEND REFER TO DRAWING RA-B-00371.

LEGEND

- APPROVED ACQUISITION BOUNDARY
- PROPOSED PROJECT BOUNDARY
- EXISTING CADASTRAL BOUNDARY
- CLEARING BOUNDARY
- WIRE ROPE SAFETY BARRIER
- WIRE ROPE ANCHOR BLOCK END TERMINAL
- TYPE "F" BARRIER
- W-BEAM GUARD FENCE
- MAIN REFERENCE CONTROL STRING
- SO GUTTER
- SA GUTTER
- PROPOSED CROSS DRAINAGE / FAUNA STRUCTURE
- PROPOSED CROSS DRAINAGE STRUCTURE
- PERMANENT BASIN
- EXISTING PAVEMENT
- PROPOSED BRIDGE
- PROPOSED LANDSCAPING MOUND EARTHWORKS
- DRAINAGE SCOUR PROTECTION



MAY BE INCOMPLETE IF COPIED
C:\Projectwise\W2B\Working\Drawings_RA03\W2B-ABJ-B-RA-DRG-20335.dwg
11 ON A3 SIZE ORIGINAL

***Disclaimer:** This information is to be used only for the purpose of inspecting fixing or varying road levels in accordance with Part 3 of the Roads Act 1993. In some locations the road configuration has been refined without impacting the road level.

ACCEPTED FOR CONSTRUCTION

AMENDMENT / REVISION DESCRIPTION		DESIGN LOT CODE B-81-RA-03	DESIGN MODEL FILE(S) USED FOR DOCUMENTATION OF THIS DRAWING W2B-ABJ-B-RA-MOD-09003_WEEK_58	PLOT DATE / TIME 01/02/17 1:12:57 PM James Terpening	PLOT BY James Terpening	CLIENT CLARENCE VALLEY COUNCIL HW10 - PACIFIC HIGHWAY UPGRADE MACLEAN TO DEVILS PULPIT PORTION B ROAD ALIGNMENT PLAN RA03	A3
ISSUED FOR CONSTRUCTION ISSUED FOR CONSTRUCTION		WVR No.	APPROVAL S.A. S.A.	SCALES ON A3 SIZE DRAWING 0 20 40 60 80 100 SCALE 1:2000m	DRAWINGS / DESIGN PREPARED BY ARCADIS Beca		SHEET No. 14 OF 33
		CO-ORDINATE SYSTEM MGA ZONE 56	HEIGHT DATUM AHD			PREPARED FOR PACIFIC HIGHWAY OFFICE	RMS REGISTRATION No. DS2016/000619
				TITLE	NAME	DATE	PART 1
				DRAWN	JAMES TERPENING	02.02.17	ISSUE
				DRG CHECK	CRAIG DUNNINGHAM	02.02.17	B
				DESIGN	MARK SHAMOUN	02.02.17	
				DESIGN CHECK	DANIEL KEHOE	02.02.17	
				DESIGN MNGR	SCOTT ASHDOWN	02.02.17	
				PROJECT MNGR	GREG RIORDAN	02.02.17	
				EDMS No. SF2015/118045		SHEET No. RA-B-20335	
				ISSUE STATUS ISSUED FOR CONSTRUCTION			



FROM COFFS HARBOUR

TO BALLINA

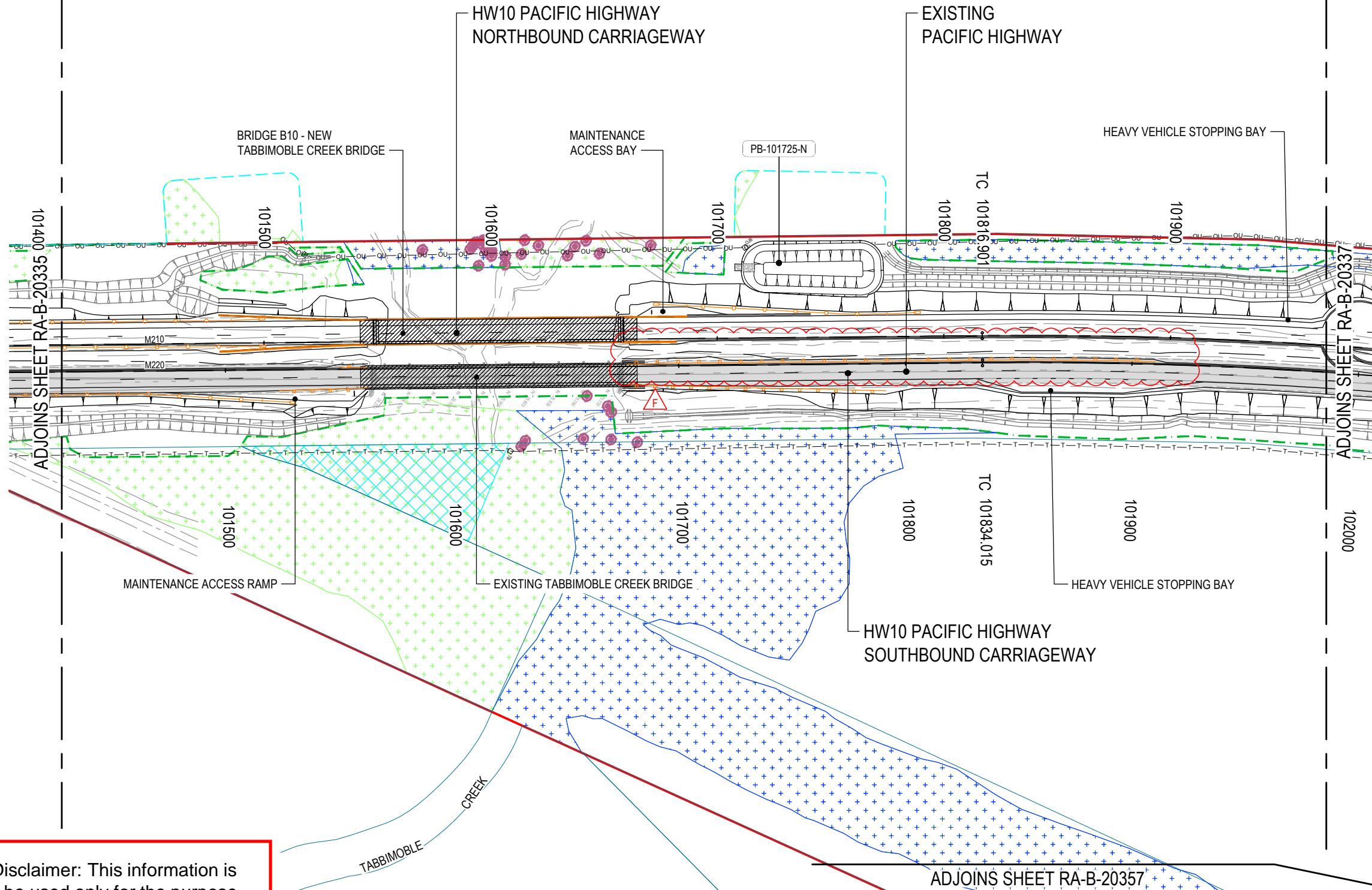
UTILITY INFORMATION SHOWN ON THE DRAWINGS DOES NOT DEPICT ANY MORE THAN THE PRESENCE OF A SERVICE, BASED ON AVAILABLE DOCUMENTARY EVIDENCE. THE PRESENCE OF A UTILITY SERVICE, ITS SIZE AND LOCATION SHOULD BE CONFIRMED BY FIELD INSPECTION, PRIOR TO THE COMMENCEMENT OF ROADWORKS AND THE RELEVANT UTILITY PLANS OBTAINED BY DIALLING 1100 OR FAX 1300 652 077 (DIAL BEFORE YOU DIG). CAUTION SHOULD BE EXERCISED WHEN WORKING IN THE VICINITY OF ALL UTILITY SERVICES. REFER TO UX PACKAGE FOR FURTHER DETAILS.

NOTES

- FOR GENERAL NOTES AND SPECIFICATIONS REFER TO DRAWING RA-B-00361.
- FOR GENERAL LEGEND REFER TO DRAWING RA-B-00371.

LEGEND

- APPROVED PROJECT BOUNDARY
- PROPOSED ACQUISITION BOUNDARY
- EXISTING CADASTRAL BOUNDARY
- CLEARING BOUNDARY
- WIRE ROPE SAFETY BARRIER
- WIRE ROPE ANCHOR BLOCK END TERMINAL
- TYPE "F" BARRIER
- W-BEAM GUARD FENCE
- MAIN REFERENCE CONTROL STRING
- SO GUTTER
- SA GUTTER
- PROPOSED CROSS DRAINAGE / FAUNA STRUCTURE
- PROPOSED CROSS DRAINAGE STRUCTURE
- PERMANENT BASIN
- EXISTING PAVEMENT
- PROPOSED BRIDGE
- PROPOSED LANDSCAPING MOUND EARTHWORKS
- DRAINAGE SCOUR PROTECTION



MAY BE INCOMPLETE IF COPIED
C:\Projectwise\W2B\0ms27029W2B-ABJ-B-RA-DRG-20336.dwg
11 ON A3 SIZE ORIGINAL

***Disclaimer:** This information is to be used only for the purpose of inspecting fixing or varying road levels in accordance with Part 3 of the Roads Act 1993. In some locations the road configuration has been refined without impacting the road level.

ACCEPTED FOR CONSTRUCTION

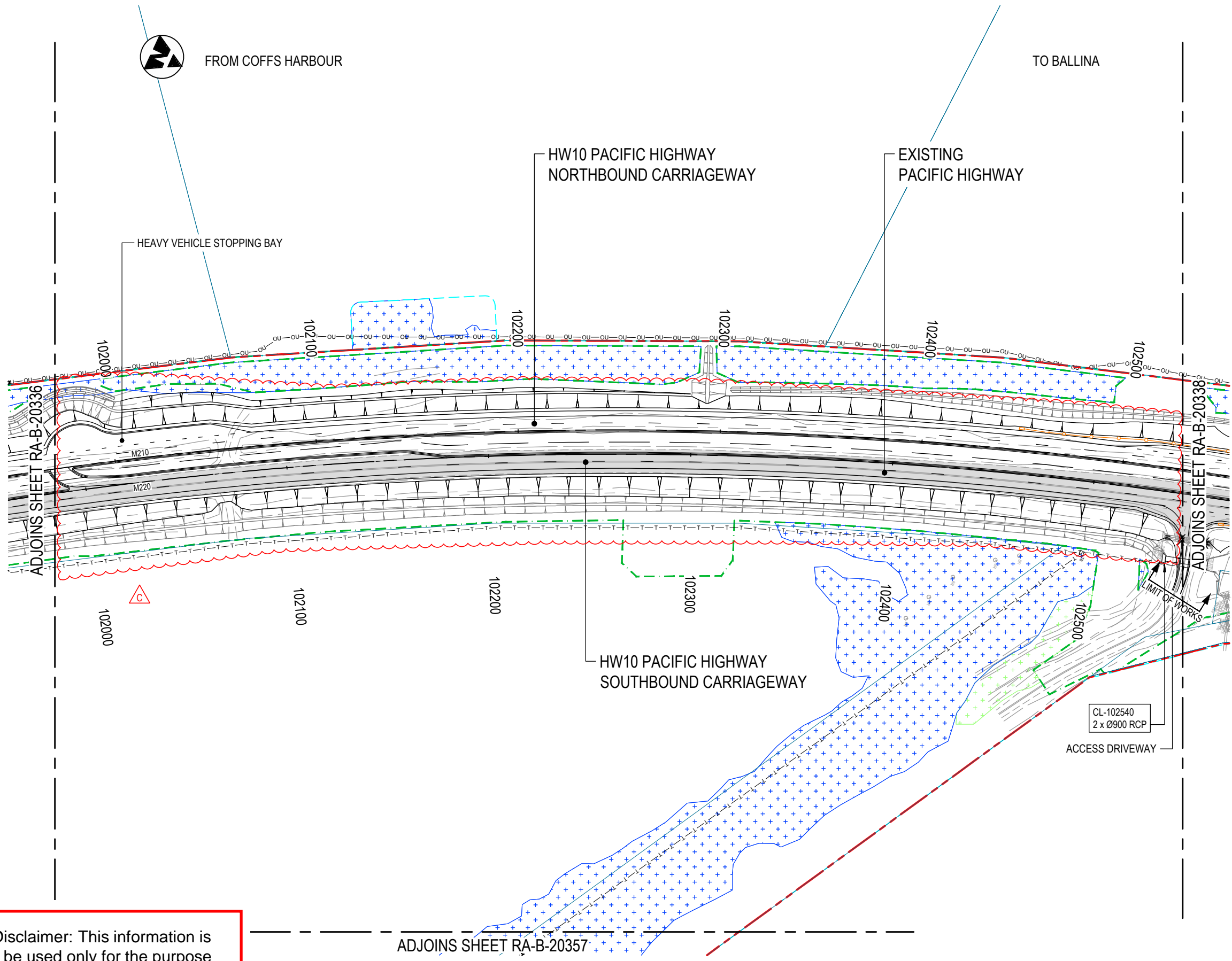
DESIGN LOT CODE B-81-RA-03		DESIGN MODEL FILE(S) USED FOR DOCUMENTATION OF THIS DRAWING W2B-ABJ-B-RA-MOD-09003_WEEK_140		PLOT DATE / TIME 08/11/18 1:53:52 PM Tacadena, Rommel		PLOT BY Tacadena, Rommel		CLIENT CLARENCE VALLEY COUNCIL HW10 - PACIFIC HIGHWAY UPGRADE MACLEAN TO DEVILS PULPIT PORTION B ROAD ALIGNMENT PLAN RA03		SHEET No. 15 OF 33 PART 1	
AMENDMENT / REVISION DESCRIPTION ISSUED FOR CONSTRUCTION ISSUED FOR CONSTRUCTION ISSUED FOR CONSTRUCTION W2B-ABJ-B-RA-CER-00005 W2B-ABJ-B-RA-CER-00022 W2B-ABJ-B-RA-CER-00024		WVR No. APPROVAL S.A. S.A. S.A. D.G. D.G. D.G.		SCALES ON A3 SIZE DRAWING 0 20 40 60 80 100 SCALE 1:2000m		DRAWINGS / DESIGN PREPARED BY ARCADIS Beca		TITLE NAME DATE DRAWN JAMES TERPENING 11.05.17 DRG CHECK CRAIG DUNNINGHAM 11.05.17 DESIGN MARK SHAMOUN 11.05.17 DESIGN CHECK DANIEL KEHOE 11.05.17 DESIGN MNGR SCOTT ASHDOWN 11.05.17 PROJECT MNGR GREG RIORDAN 11.05.17		PREPARED FOR PACIFIC HIGHWAY OFFICE	
CO-ORDINATE SYSTEM MGA ZONE 56		HEIGHT DATUM AHD		RMS REGISTRATION No. DS2016/000619		EDMS No. SF2015/118045		SHEET No. RA-B-20336		ISSUE F	

UTILITY INFORMATION SHOWN ON THE DRAWINGS DOES NOT DEPICT ANY MORE THAN THE PRESENCE OF A SERVICE, BASED ON AVAILABLE DOCUMENTARY EVIDENCE. THE PRESENCE OF A UTILITY SERVICE, ITS SIZE AND LOCATION SHOULD BE CONFIRMED BY FIELD INSPECTION, PRIOR TO THE COMMENCEMENT OF ROADWORKS AND THE RELEVANT UTILITY PLANS OBTAINED BY DIALLING 1100 OR FAX 1300 652 077 (DIAL BEFORE YOU DIG). CAUTION SHOULD BE EXERCISED WHEN WORKING IN THE VICINITY OF ALL UTILITY SERVICES. REFER TO UX PACKAGE FOR FURTHER DETAILS.

- NOTES**
- FOR GENERAL NOTES AND SPECIFICATIONS REFER TO DRAWING RA-B-00361.
 - FOR GENERAL LEGEND REFER TO DRAWING RA-B-00371.

LEGEND

	APPROVED PROJECT BOUNDARY
	PROPOSED ACQUISITION BOUNDARY
	EXISTING CADASTRAL BOUNDARY
	CLEARING BOUNDARY
	WIRE ROPE SAFETY BARRIER
	WIRE ROPE ANCHOR BLOCK END TERMINAL
	TYPE "T" BARRIER
	W-BEAM GUARD FENCE
	MAIN REFERENCE CONTROL STRING
	SO GUTTER
	SA GUTTER
	PROPOSED CROSS DRAINAGE / FAUNA STRUCTURE
	PROPOSED CROSS DRAINAGE STRUCTURE
	PERMANENT BASIN
	EXISTING PAVEMENT
	PROPOSED BRIDGE
	PROPOSED LANDSCAPING MOUND EARTHWORKS
	DRAINAGE SCOUR PROTECTION



MAY BE INCOMPLETE IF COPIED
C:\Projectwise\W2B\0ms27029\W2B-ABJ-B-RA-DRG-20337.dwg
1: ON A3 SIZE ORIGINAL

***Disclaimer:** This information is to be used only for the purpose of inspecting fixing or varying road levels in accordance with Part 3 of the Roads Act 1993. In some locations the road configuration has been refined without impacting the road level.

ACCEPTED FOR CONSTRUCTION

DESIGN LOT CODE B-81-RA-03		DESIGN MODEL FILE(S) USED FOR DOCUMENTATION OF THIS DRAWING W2B-ABJ-B-RA-MOD-09003_WEEK_83		PLOT DATE / TIME 22/01/18 11:28:43 AM Tacadena, Rommel		PLOT BY Tacadena, Rommel		CLIENT CLARENCE VALLEY COUNCIL HW10 - PACIFIC HIGHWAY UPGRADE MACLEAN TO DEVILS PULPIT PORTION B ROAD ALIGNMENT PLAN RA03		SHEET No. 16 OF 33	
AMENDMENT / REVISION DESCRIPTION ISSUED FOR CONSTRUCTION ISSUED FOR CONSTRUCTION W2B-ABJ-B-RA-CER-00005		WVR No. APPROVAL S.A. S.A. D.G.		SCALES ON A3 SIZE DRAWING 0 20 40 60 80 100 SCALE 1:2000m		DRAWINGS / DESIGN PREPARED BY ARCADIS Beca ABJV		TITLE DRAWN DRG CHECK DESIGN DESIGN CHECK DESIGN MNGR PROJECT MNGR		NAME DATE DATE DATE DATE DATE DATE	
								PREPARED FOR PACIFIC HIGHWAY OFFICE		RMS REGISTRATION No. DS2016/000619	
								ISSUE STATUS ISSUED FOR CONSTRUCTION		EDMS No. SF2015/118045 SHEET No. RA-B-20337 ISSUE C	

A3

PART 1

ISSUE C



FROM COFFS HARBOUR

TO BALLINA

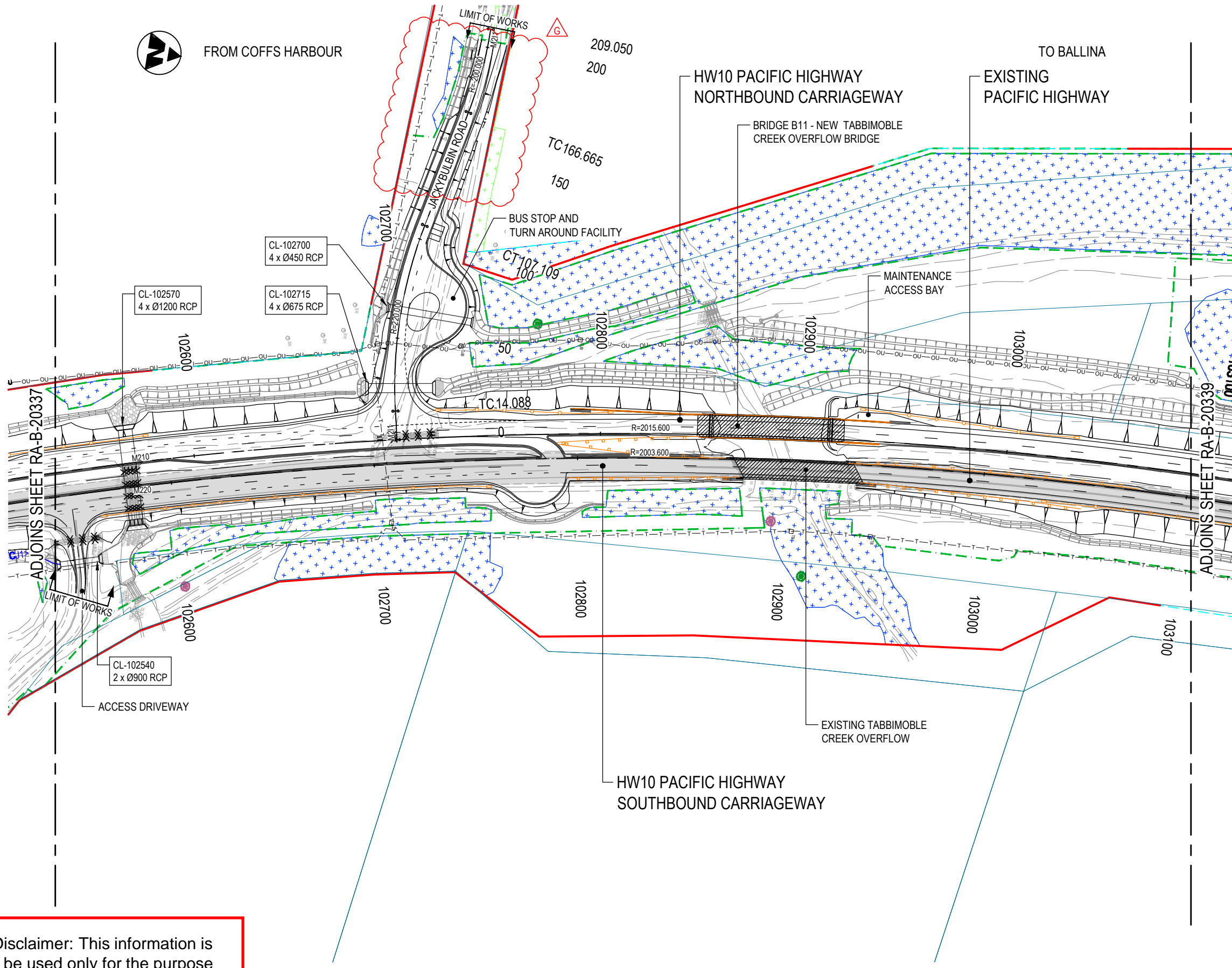
UTILITY INFORMATION SHOWN ON THE DRAWINGS DOES NOT DEPICT ANY MORE THAN THE PRESENCE OF A SERVICE, BASED ON AVAILABLE DOCUMENTARY EVIDENCE. THE PRESENCE OF A UTILITY SERVICE, ITS SIZE AND LOCATION SHOULD BE CONFIRMED BY FIELD INSPECTION, PRIOR TO THE COMMENCEMENT OF ROADWORKS AND THE RELEVANT UTILITY PLANS OBTAINED BY DIALLING 1100 OR FAX 1300 652 077 (DIAL BEFORE YOU DIG). CAUTION SHOULD BE EXERCISED WHEN WORKING IN THE VICINITY OF ALL UTILITY SERVICES. REFER TO UX PACKAGE FOR FURTHER DETAILS.

NOTES

- FOR GENERAL NOTES AND SPECIFICATIONS REFER TO DRAWING RA-B-00361.
- FOR GENERAL LEGEND REFER TO DRAWING RA-B-00371.

LEGEND

- APPROVED PROJECT BOUNDARY
- PROPOSED ACQUISITION BOUNDARY
- EXISTING CADASTRAL BOUNDARY
- CLEARING BOUNDARY
- WIRE ROPE SAFETY BARRIER
- WIRE ROPE ANCHOR BLOCK END TERMINAL
- TYPE "F" BARRIER
- W-BEAM GUARD FENCE
- MAIN REFERENCE CONTROL STRING
- SO GUTTER
- SA GUTTER
- PROPOSED CROSS DRAINAGE / FAUNA STRUCTURE
- PROPOSED CROSS DRAINAGE STRUCTURE
- PERMANENT BASIN
- EXISTING PAVEMENT
- PROPOSED BRIDGE
- PROPOSED LANDSCAPING MOUND EARTHWORKS
- DRAINAGE SCOUR PROTECTION



MAY BE INCOMPLETE IF COPIED

C:\project\wise\w20\mmsz\710291\WB-ABJ-B-RA-DR-G-20338.dwg

***Disclaimer:** This information is to be used only for the purpose of inspecting fixing or varying road levels in accordance with Part 3 of the Roads Act 1993. In some locations the road configuration has been refined without impacting the road level.

ACCEPTED FOR CONSTRUCTION

DESIGN LOT CODE B-81-RA-03		DESIGN MODEL FILE(S) USED FOR DOCUMENTATION OF THIS DRAWING W2B-ABJ-B-RA-MOD-09003_WEEK_148		PLOT DATE / TIME 30/08/19 10:33:19 AM Cusack, Zachariah		PLOT BY Cusack, Zachariah		CLIENT CLARENCE VALLEY COUNCIL HW10 - PACIFIC HIGHWAY UPGRADE MACLEAN TO DEVILS PULPIT PORTION B ROAD ALIGNMENT PLAN RA03		A3
AMENDMENT / REVISION DESCRIPTION		VVR No. APPROVAL		SCALES ON A3 SIZE DRAWING		DRAWINGS / DESIGN PREPARED BY		TITLE NAME DATE		 Transport Roads & Maritime Services
ISSUED FOR CONSTRUCTION ISSUED FOR CONSTRUCTION ISSUED FOR CONSTRUCTION W2B-ABJ-B-RA-CER-00005 W2B-ABJ-B-RA-CER-00022 W2B-ABJ-B-RA-CER-00024 W2B-ABJ-B-RA-CER-00055		S.A. S.A. D.G. D.G. D.G. M.M.		0 20 40 60 80 100 SCALE 1:2000m		 ABJV		DRG CHECK CRAIG DUNNINGHAM 11.05.17 DESIGN MARK SHAMOUN 11.05.17 DESIGN CHECK DANIEL KEHOE 11.05.17 DESIGN MNGR SCOTT ASHDOWN 11.05.17 PROJECT MNGR GREG RIORDAN 11.05.17		
				CO-ORDINATE SYSTEM MGA ZONE 56		HEIGHT DATUM AHD		RMS REGISTRATION No. DS2016/000619		PART 1
								ISSUE STATUS ISSUED FOR CONSTRUCTION		EDMS No. SF2015/118045
								SHEET No. RA-B-20338		ISSUE G



FROM COFFS HARBOUR

TO BALLINA

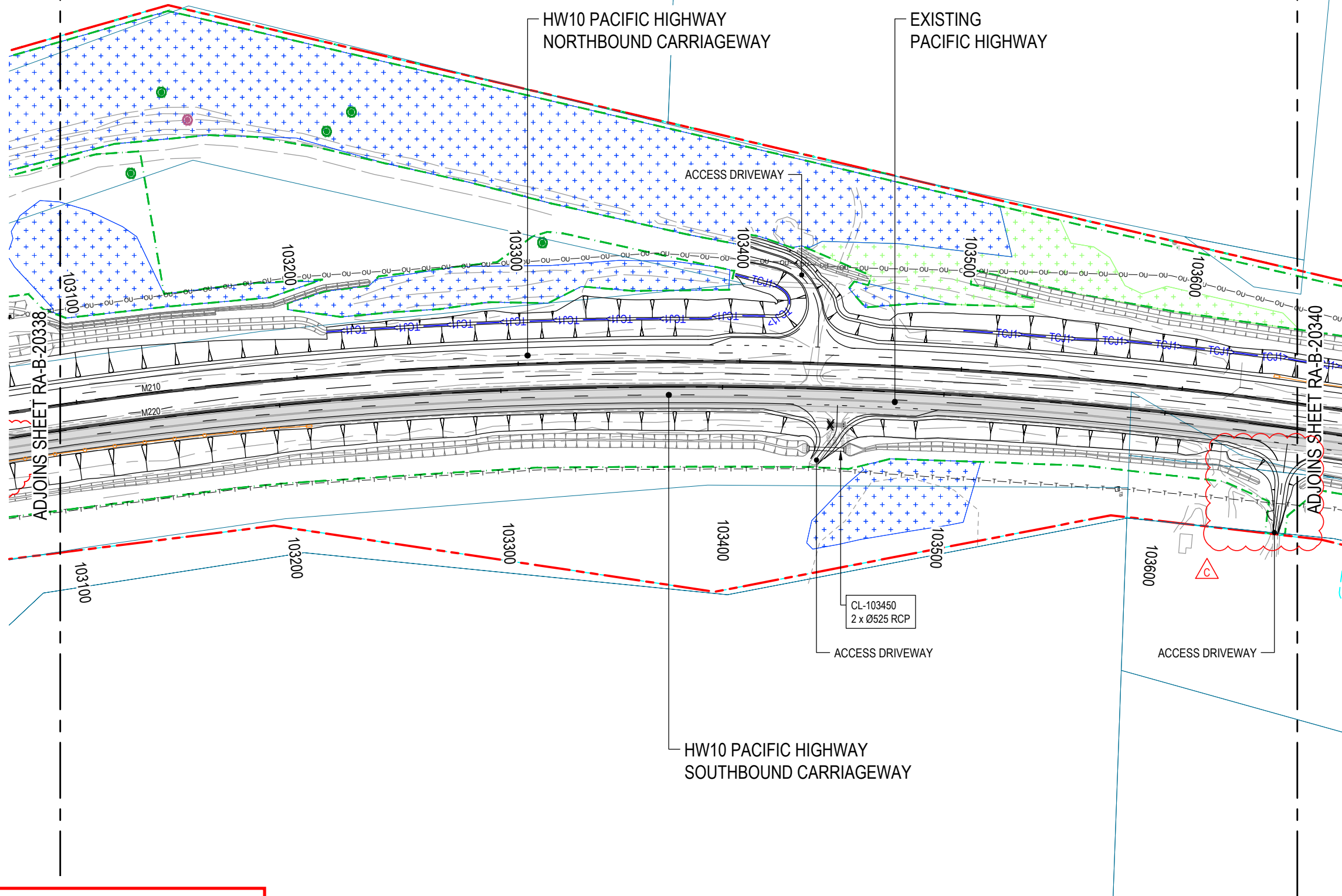
UTILITY INFORMATION SHOWN ON THE DRAWINGS DOES NOT DEPICT ANY MORE THAN THE PRESENCE OF A SERVICE, BASED ON AVAILABLE DOCUMENTARY EVIDENCE. THE PRESENCE OF A UTILITY SERVICE, ITS SIZE AND LOCATION SHOULD BE CONFIRMED BY FIELD INSPECTION, PRIOR TO THE COMMENCEMENT OF ROADWORKS AND THE RELEVANT UTILITY PLANS OBTAINED BY DIALLING 1100 OR FAX 1300 652 077 (DIAL BEFORE YOU DIG). CAUTION SHOULD BE EXERCISED WHEN WORKING IN THE VICINITY OF ALL UTILITY SERVICES. REFER TO UX PACKAGE FOR FURTHER DETAILS.

NOTES

- FOR GENERAL NOTES AND SPECIFICATIONS REFER TO DRAWING RA-B-00361.
- FOR GENERAL LEGEND REFER TO DRAWING RA-B-00371.

LEGEND

- APPROVED PROJECT BOUNDARY
- PROPOSED ACQUISITION BOUNDARY
- EXISTING CADASTRAL BOUNDARY
- CLEARING BOUNDARY
- WIRE ROPE SAFETY BARRIER
- WIRE ROPE ANCHOR BLOCK END TERMINAL
- TYPE "F" BARRIER
- W-BEAM GUARD FENCE
- MAIN REFERENCE CONTROL STRING
- SO GUTTER
- SA GUTTER
- PROPOSED CROSS DRAINAGE / FAUNA STRUCTURE
- PROPOSED CROSS DRAINAGE STRUCTURE
- PERMANENT BASIN
- EXISTING PAVEMENT
- PROPOSED BRIDGE
- PROPOSED LANDSCAPING MOUND EARTHWORKS
- DRAINAGE SCOUR PROTECTION



MAY BE INCOMPLETE IF COPIED
C:\Project\wise\W2B\Bums27029\W2B-ABJ-B-RA-DRG-20339.dwg
1: ON A3 SIZE ORIGINAL

***Disclaimer:** This information is to be used only for the purpose of inspecting fixing or varying road levels in accordance with Part 3 of the Roads Act 1993. In some locations the road configuration has been refined without impacting the road level.

ACCEPTED FOR CONSTRUCTION

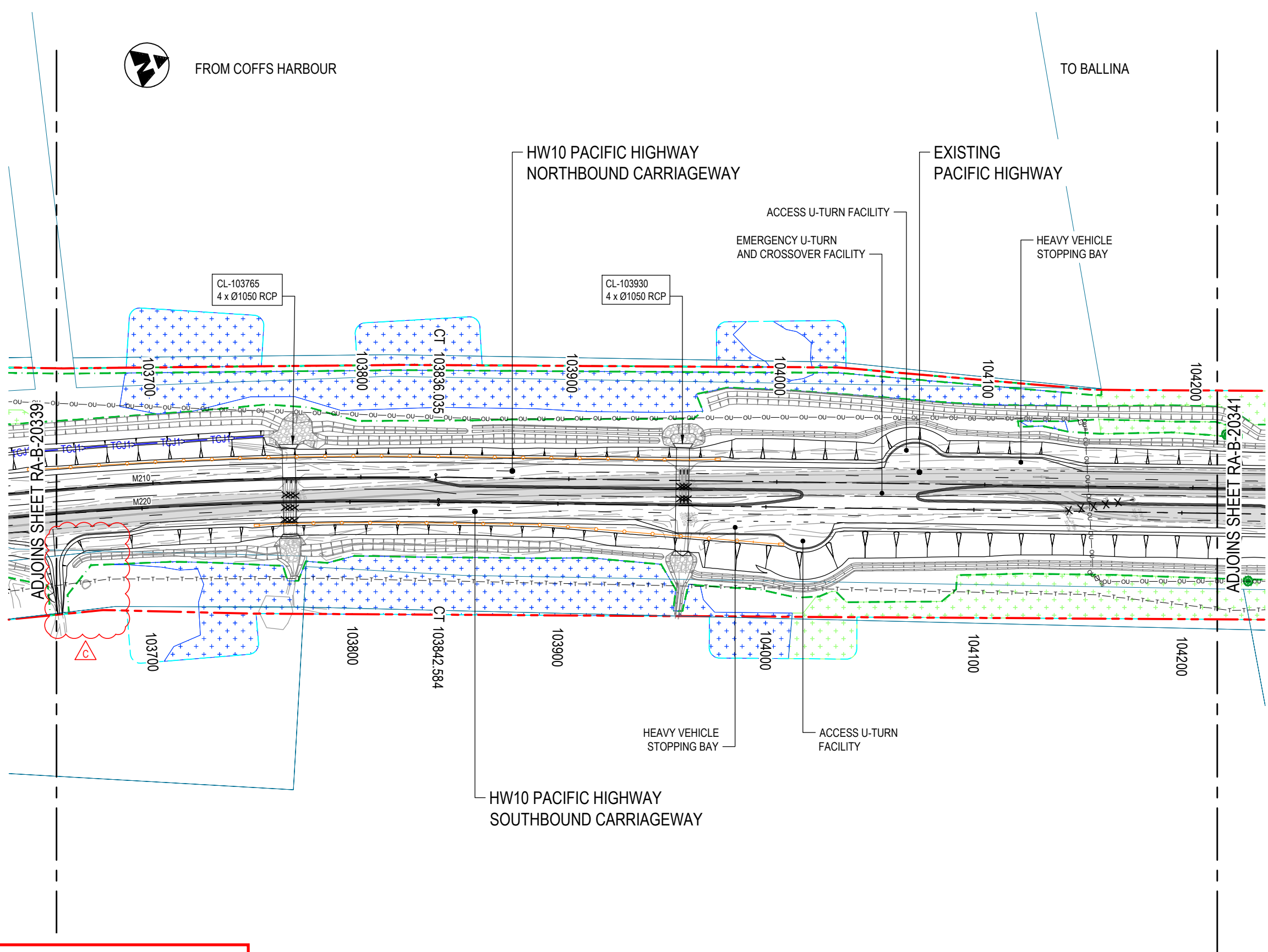
DESIGN LOT CODE B-81-RA-03		DESIGN MODEL FILE(S) USED FOR DOCUMENTATION OF THIS DRAWING W2B-ABJ-B-RA-MOD-09003_WEEK_83		PLOT DATE / TIME 18/05/18 4:27:12 PM Tacadena, Rommel		PLOT BY Tacadena, Rommel		CLIENT CLARENCE VALLEY COUNCIL HW10 - PACIFIC HIGHWAY UPGRADE MACLEAN TO DEVILS PULPIT PORTION B ROAD ALIGNMENT PLAN RA03		A3
AMENDMENT / REVISION DESCRIPTION ISSUED FOR CONSTRUCTION ISSUED FOR CONSTRUCTION W2B-ABJ-B-RA-CER-00010		WVR No. APPROVAL S.A. S.A. D.G.		SCALES ON A3 SIZE DRAWING 0 20 40 60 80 100 SCALE 1:2000m		DRAWINGS / DESIGN PREPARED BY ARCADIS Beca		TITLE NAME DATE DRAWN JAMES TERPENING 02.02.17 DRG CHECK CRAIG DUNNINGHAM 02.02.17 DESIGN MARK SHAMOUN 02.02.17 DESIGN CHECK DANIEL KEHOE 02.02.17 DESIGN MNGR SCOTT ASHDOWN 02.02.17 PROJECT MNGR GREG RIORDAN 02.02.17		RMS REGISTRATION No. DS2016/000619 ISSUE STATUS ISSUED FOR CONSTRUCTION
CO-ORDINATE SYSTEM MGA ZONE 56		HEIGHT DATUM AHD		NSW GOVERNMENT Transport Roads & Maritime Services		PREPARED FOR PACIFIC HIGHWAY OFFICE		SHEET No. 18 OF 33 PART 1 ISSUE C		© Roads and Maritime Services

UTILITY INFORMATION SHOWN ON THE DRAWINGS DOES NOT DEPICT ANY MORE THAN THE PRESENCE OF A SERVICE, BASED ON AVAILABLE DOCUMENTARY EVIDENCE. THE PRESENCE OF A UTILITY SERVICE, ITS SIZE AND LOCATION SHOULD BE CONFIRMED BY FIELD INSPECTION, PRIOR TO THE COMMENCEMENT OF ROADWORKS AND THE RELEVANT UTILITY PLANS OBTAINED BY DIALLING 1100 OR FAX 1300 652 077 (DIAL BEFORE YOU DIG). CAUTION SHOULD BE EXERCISED WHEN WORKING IN THE VICINITY OF ALL UTILITY SERVICES. REFER TO UX PACKAGE FOR FURTHER DETAILS.

- NOTES**
- FOR GENERAL NOTES AND SPECIFICATIONS REFER TO DRAWING RA-B-00361.
 - FOR GENERAL LEGEND REFER TO DRAWING RA-B-00371.

LEGEND

- APPROVED PROJECT BOUNDARY
- PROPOSED ACQUISITION BOUNDARY
- EXISTING CADASTRAL BOUNDARY
- CLEARING BOUNDARY
- WIRE ROPE SAFETY BARRIER
- WIRE ROPE ANCHOR BLOCK END TERMINAL
- TYPE "F" BARRIER
- W-BEAM GUARD FENCE
- MAIN REFERENCE CONTROL STRING
- SO GUTTER
- SA GUTTER
- PROPOSED CROSS DRAINAGE / FAUNA STRUCTURE
- PROPOSED CROSS DRAINAGE STRUCTURE
- PERMANENT BASIN
- EXISTING PAVEMENT
- PROPOSED BRIDGE
- PROPOSED LANDSCAPING MOUND EARTHWORKS
- DRAINAGE SCOUR PROTECTION



MAY BE INCOMPLETE IF COPIED
C:\Projectwise\W2B\Bums27029\W2B-ABJ-B-RA-DRG-20340.dwg
1: ON A3 SIZE ORIGINAL

***Disclaimer:** This information is to be used only for the purpose of inspecting fixing or varying road levels in accordance with Part 3 of the Roads Act 1993. In some locations the road configuration has been refined without impacting the road level.

ACCEPTED FOR CONSTRUCTION

<p>DESIGN LOT CODE B-81-RA-03</p> <p>DESIGN MODEL FILE(S) USED FOR DOCUMENTATION OF THIS DRAWING W2B-ABJ-B-RA-MOD-09003_WEEK_58</p> <p>PLOT DATE / TIME 18/05/18 4:27:40 PM Tacadena, Rommel</p> <p>PLOT BY Tacadena, Rommel</p>	<p>CLIENT NSW GOVERNMENT Transport Roads & Maritime Services</p> <p>CLARENCE VALLEY COUNCIL HW10 - PACIFIC HIGHWAY UPGRADE MACLEAN TO DEVILS PULPIT PORTION B ROAD ALIGNMENT PLAN RA03</p>	<p>A3</p>																							
<p>AMENDMENT / REVISION DESCRIPTION</p> <p>ISSUED FOR CONSTRUCTION ISSUED FOR CONSTRUCTION W2B-ABJ-B-RA-CER-00010</p>	<p>WVR No. APPROVAL</p> <p>S.A. S.A. D.G.</p> <p>SCALES ON A3 SIZE DRAWING</p> <p>0 20 40 60 80 100 SCALE 1:2000m</p> <p>CO-ORDINATE SYSTEM MGA ZONE 56</p> <p>HEIGHT DATUM AHD</p>	<p>DRAWINGS / DESIGN PREPARED BY</p> <p>ARCADIS ABJV Beca</p>	<table border="1" style="width: 100%; border-collapse: collapse;"> <thead> <tr> <th>TITLE</th> <th>NAME</th> <th>DATE</th> </tr> </thead> <tbody> <tr> <td>DRAWN</td> <td>JAMES TERPENING</td> <td>02.02.17</td> </tr> <tr> <td>DRG CHECK</td> <td>CRAIG DUNNINGHAM</td> <td>02.02.17</td> </tr> <tr> <td>DESIGN</td> <td>MARK SHAMOUN</td> <td>02.02.17</td> </tr> <tr> <td>DESIGN CHECK</td> <td>DANIEL KEHOE</td> <td>02.02.17</td> </tr> <tr> <td>DESIGN MNGR</td> <td>SCOTT ASHDOWN</td> <td>02.02.17</td> </tr> <tr> <td>PROJECT MNGR</td> <td>GREG RIORDAN</td> <td>02.02.17</td> </tr> </tbody> </table> <p>PREPARED FOR PACIFIC HIGHWAY OFFICE</p>	TITLE	NAME	DATE	DRAWN	JAMES TERPENING	02.02.17	DRG CHECK	CRAIG DUNNINGHAM	02.02.17	DESIGN	MARK SHAMOUN	02.02.17	DESIGN CHECK	DANIEL KEHOE	02.02.17	DESIGN MNGR	SCOTT ASHDOWN	02.02.17	PROJECT MNGR	GREG RIORDAN	02.02.17	<p>RMS REGISTRATION No. DS2016/000619</p> <p>ISSUE STATUS ISSUED FOR CONSTRUCTION</p> <p>EDMS No. SF2015/118045</p> <p>SHEET No. RA-B-20340</p> <p>ISSUE 1 C</p>
TITLE	NAME	DATE																							
DRAWN	JAMES TERPENING	02.02.17																							
DRG CHECK	CRAIG DUNNINGHAM	02.02.17																							
DESIGN	MARK SHAMOUN	02.02.17																							
DESIGN CHECK	DANIEL KEHOE	02.02.17																							
DESIGN MNGR	SCOTT ASHDOWN	02.02.17																							
PROJECT MNGR	GREG RIORDAN	02.02.17																							



FROM COFFS HARBOUR

BUNDJALUNG NATIONAL PARK

TO BALLINA

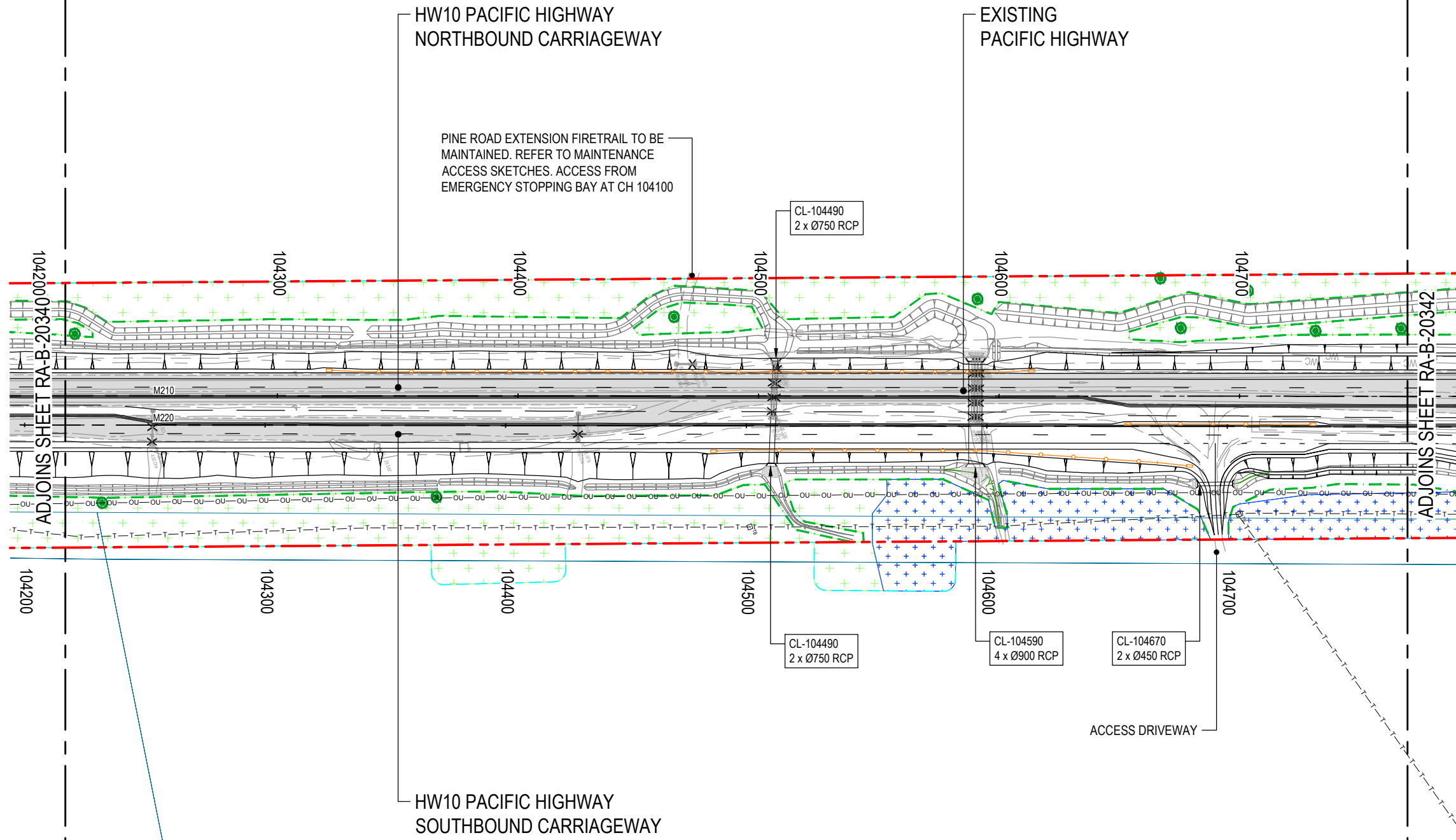
UTILITY INFORMATION SHOWN ON THE DRAWINGS DOES NOT DEPICT ANY MORE THAN THE PRESENCE OF A SERVICE, BASED ON AVAILABLE DOCUMENTARY EVIDENCE. THE PRESENCE OF A UTILITY SERVICE, ITS SIZE AND LOCATION SHOULD BE CONFIRMED BY FIELD INSPECTION, PRIOR TO THE COMMENCEMENT OF ROADWORKS AND THE RELEVANT UTILITY PLANS OBTAINED BY DIALLING 1100 OR FAX 1300 652 077 (DIAL BEFORE YOU DIG). CAUTION SHOULD BE EXERCISED WHEN WORKING IN THE VICINITY OF ALL UTILITY SERVICES. REFER TO UX PACKAGE FOR FURTHER DETAILS.

NOTES

- FOR GENERAL NOTES AND SPECIFICATIONS REFER TO DRAWING RA-B-00361.
- FOR GENERAL LEGEND REFER TO DRAWING RA-B-00371.

LEGEND

- APPROVED ACQUISITION BOUNDARY
- PROPOSED PROJECT BOUNDARY
- EXISTING CADASTRAL BOUNDARY
- CLEARING BOUNDARY
- WIRE ROPE SAFETY BARRIER
- WIRE ROPE ANCHOR BLOCK END TERMINAL
- TYPE "F" BARRIER
- W-BEAM GUARD FENCE
- MAIN REFERENCE CONTROL STRING
- SO GUTTER
- SA GUTTER
- PROPOSED CROSS DRAINAGE / FAUNA STRUCTURE
- PROPOSED CROSS DRAINAGE STRUCTURE
- PERMANENT BASIN
- EXISTING PAVEMENT
- PROPOSED BRIDGE
- PROPOSED LANDSCAPING MOUND EARTHWORKS
- DRAINAGE SCOUR PROTECTION



PINE ROAD EXTENSION FIRETRAIL TO BE MAINTAINED. REFER TO MAINTENANCE ACCESS SKETCHES. ACCESS FROM EMERGENCY STOPPING BAY AT CH 104100

MAY BE INCOMPLETE IF COPIED
C:\Projectwise\W2B\Working\Drawings_RA03\W2B-ABJ-B-RA-DRG-20341.dwg
11 ON A3 SIZE ORIGINAL

***Disclaimer:** This information is to be used only for the purpose of inspecting fixing or varying road levels in accordance with Part 3 of the Roads Act 1993. In some locations the road configuration has been refined without impacting the road level.

ACCEPTED FOR CONSTRUCTION

AMENDMENT / REVISION DESCRIPTION		DESIGN LOT CODE B-81-RA-03	DESIGN MODEL FILE(S) USED FOR DOCUMENTATION OF THIS DRAWING W2B-ABJ-B-RA-MOD-09003_WEEK_58	PLOT DATE / TIME 01/02/17 1:16:01 PM James Terpening	PLOT BY James Terpening	CLIENT NSW GOVERNMENT Transport Roads & Maritime Services	CLARENCE VALLEY COUNCIL HW10 - PACIFIC HIGHWAY UPGRADE MACLEAN TO DEVILS PULPIT PORTION B ROAD ALIGNMENT PLAN RA03	A3
ISSUED FOR CONSTRUCTION		WVR No.	APPROVAL S.A. S.A.	SCALES ON A3 SIZE DRAWING 0 20 40 60 80 100 SCALE 1:2000m	DRAWINGS / DESIGN PREPARED BY ARCADIS ABJV Beca		RMS REGISTRATION No. DS2016/000619	SHEET No. 20 OF 33
ISSUED FOR CONSTRUCTION		CO-ORDINATE SYSTEM MGA ZONE 56	HEIGHT DATUM AHD	TITLE DRAWN: JAMES TERPENING 02.02.17 DRG CHECK: CRAIG DUNNINGHAM 02.02.17 DESIGN: MARK SHAMOUN 02.02.17 DESIGN CHECK: DANIEL KEHOE 02.02.17 DESIGN MNGR: SCOTT ASHDOWN 02.02.17 PROJECT MNGR: GREG RIORDAN 02.02.17		PREPARED FOR PACIFIC HIGHWAY OFFICE	ISSUE STATUS ISSUED FOR CONSTRUCTION	EDMS No. SF2015/118045 SHEET No. RA-B-20341 ISSUE B



FROM COFFS HARBOUR

BUNDJALUNG NATIONAL PARK

TO BALLINA

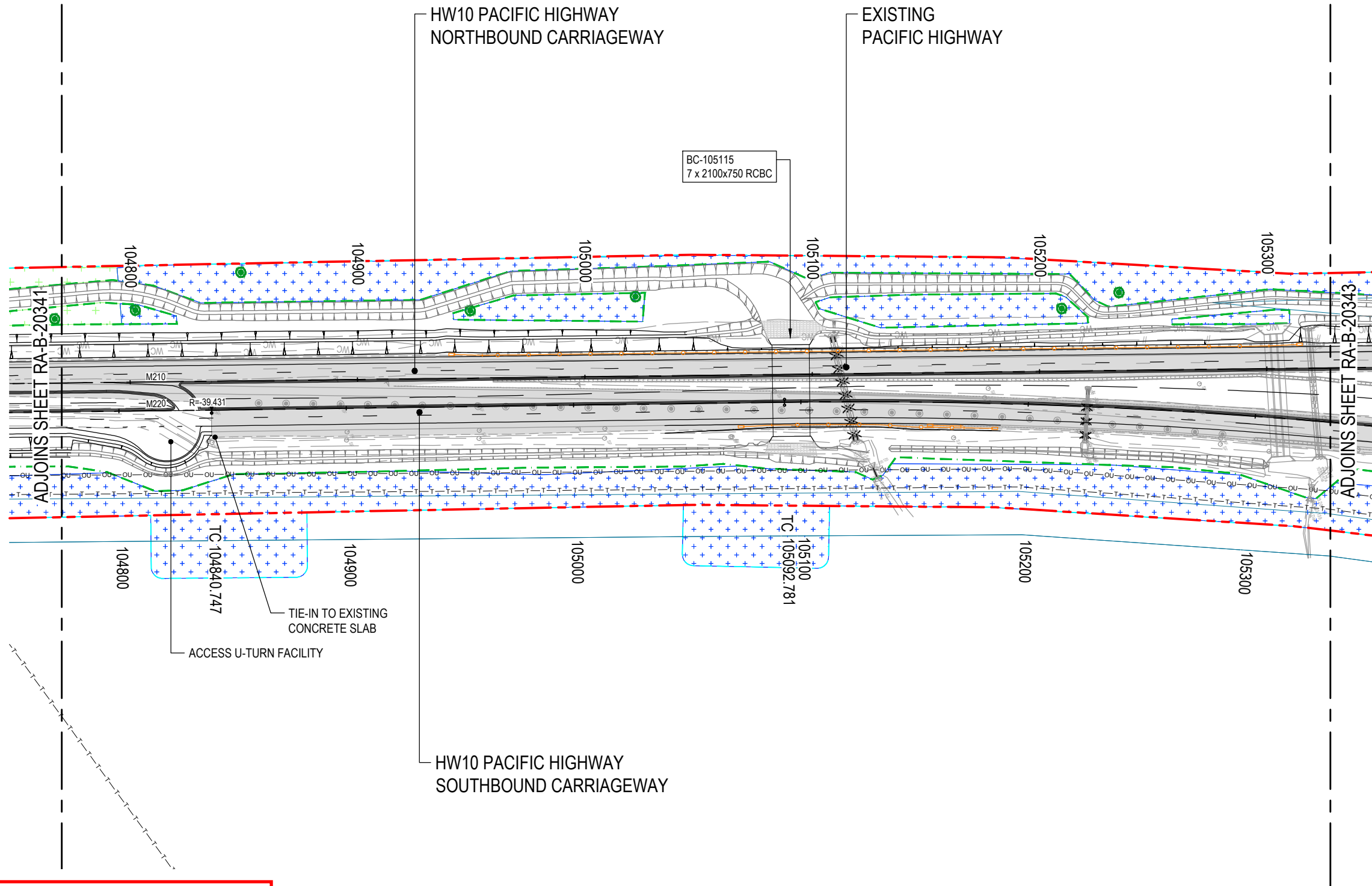
UTILITY INFORMATION SHOWN ON THE DRAWINGS DOES NOT DEPICT ANY MORE THAN THE PRESENCE OF A SERVICE, BASED ON AVAILABLE DOCUMENTARY EVIDENCE. THE PRESENCE OF A UTILITY SERVICE, ITS SIZE AND LOCATION SHOULD BE CONFIRMED BY FIELD INSPECTION, PRIOR TO THE COMMENCEMENT OF ROADWORKS AND THE RELEVANT UTILITY PLANS OBTAINED BY DIALLING 1100 OR FAX 1300 652 077 (DIAL BEFORE YOU DIG). CAUTION SHOULD BE EXERCISED WHEN WORKING IN THE VICINITY OF ALL UTILITY SERVICES. REFER TO UX PACKAGE FOR FURTHER DETAILS.

NOTES

- FOR GENERAL NOTES AND SPECIFICATIONS REFER TO DRAWING RA-B-00361.
- FOR GENERAL LEGEND REFER TO DRAWING RA-B-00371.

LEGEND

- APPROVED ACQUISITION BOUNDARY
- PROPOSED PROJECT BOUNDARY
- EXISTING CADASTRAL BOUNDARY
- CLEARING BOUNDARY
- WIRE ROPE SAFETY BARRIER
- WIRE ROPE ANCHOR BLOCK END TERMINAL
- TYPE "F" BARRIER
- W-BEAM GUARD FENCE
- MAIN REFERENCE CONTROL STRING
- SO GUTTER
- SA GUTTER
- PROPOSED CROSS DRAINAGE / FAUNA STRUCTURE
- PROPOSED CROSS DRAINAGE STRUCTURE
- PERMANENT BASIN
- EXISTING PAVEMENT
- PROPOSED BRIDGE
- PROPOSED LANDSCAPING MOUND EARTHWORKS
- DRAINAGE SCOUR PROTECTION



MAY BE INCOMPLETE IF COPIED
C:\Project\wise\W2B\Working\Drawings_RA03\W2B-ABJ-B-RA-DRG-20342.dwg
11 ON A3 SIZE ORIGINAL

***Disclaimer:** This information is to be used only for the purpose of inspecting fixing or varying road levels in accordance with Part 3 of the Roads Act 1993. In some locations the road configuration has been refined without impacting the road level.

ACCEPTED FOR CONSTRUCTION

AMENDMENT / REVISION DESCRIPTION		DESIGN LOT CODE B-81-RA-03	DESIGN MODEL FILE(S) USED FOR DOCUMENTATION OF THIS DRAWING W2B-ABJ-B-RA-MOD-09003_WEEK_58	PLOT DATE / TIME 01/02/17 1:16:32 PM James Terpening	PLOT BY James Terpening	CLIENT NSW GOVERNMENT	CLARENCE VALLEY COUNCIL HW10 - PACIFIC HIGHWAY UPGRADE MACLEAN TO DEVILS PULPIT PORTION B ROAD ALIGNMENT PLAN RA03	A3
ISSUED FOR CONSTRUCTION		WVR No.	SCALES ON A3 SIZE DRAWING	DRAWINGS / DESIGN PREPARED BY		Transport Roads & Maritime Services	SHEET No. 21 OF 33 RMS REGISTRATION No. DS2016/000619 ISSUE STATUS ISSUED FOR CONSTRUCTION	PART 1 ISSUE B
ISSUED FOR CONSTRUCTION		APPROVAL S.A. S.A.	 SCALE 1:2000m					
		CO-ORDINATE SYSTEM MGA ZONE 56	HEIGHT DATUM AHD	PROJECT MNGR GREG RIORDAN		© Roads and Maritime Services		



FROM COFFS HARBOUR

BUNDJALUNG NATIONAL PARK

TO BALLINA

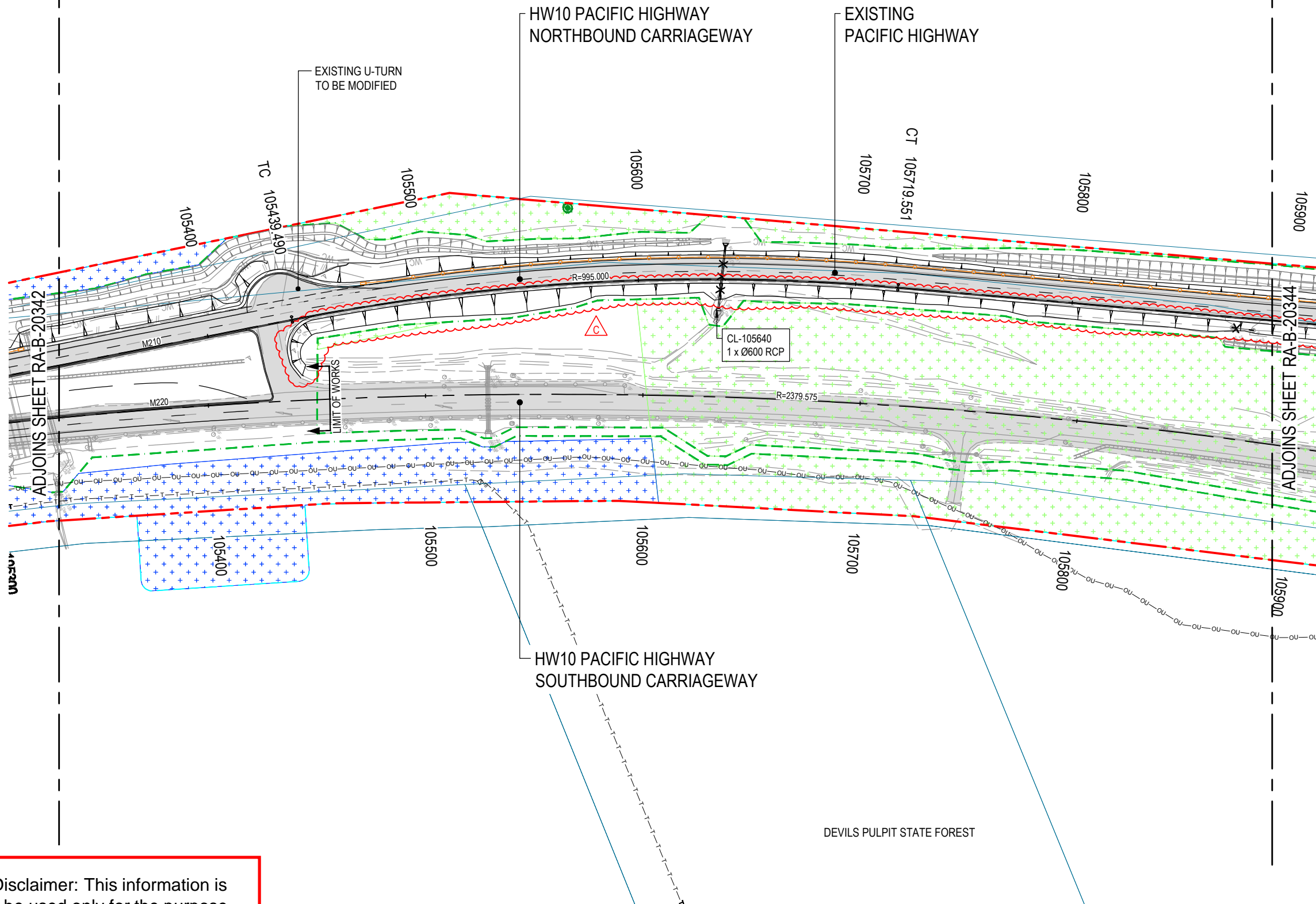
UTILITY INFORMATION SHOWN ON THE DRAWINGS DOES NOT DEPICT ANY MORE THAN THE PRESENCE OF A SERVICE, BASED ON AVAILABLE DOCUMENTARY EVIDENCE. THE PRESENCE OF A UTILITY SERVICE, ITS SIZE AND LOCATION SHOULD BE CONFIRMED BY FIELD INSPECTION, PRIOR TO THE COMMENCEMENT OF ROADWORKS AND THE RELEVANT UTILITY PLANS OBTAINED BY DIALLING 1100 OR FAX 1300 652 077 (DIAL BEFORE YOU DIG). CAUTION SHOULD BE EXERCISED WHEN WORKING IN THE VICINITY OF ALL UTILITY SERVICES. REFER TO UX PACKAGE FOR FURTHER DETAILS.

NOTES

- FOR GENERAL NOTES AND SPECIFICATIONS REFER TO DRAWING RA-B-00361.
- FOR GENERAL LEGEND REFER TO DRAWING RA-B-00371.

LEGEND

- APPROVED PROJECT BOUNDARY
- PROPOSED ACQUISITION BOUNDARY
- EXISTING CADASTRAL BOUNDARY
- CLEARING BOUNDARY
- WIRE ROPE SAFETY BARRIER
- WIRE ROPE ANCHOR BLOCK END TERMINAL
- TYPE "F" BARRIER
- W-BEAM GUARD FENCE
- MAIN REFERENCE CONTROL STRING
- SO GUTTER
- SA GUTTER
- PROPOSED CROSS DRAINAGE / FAUNA STRUCTURE
- PROPOSED CROSS DRAINAGE STRUCTURE
- PERMANENT BASIN
- EXISTING PAVEMENT
- PROPOSED BRIDGE
- PROPOSED LANDSCAPING MOUND EARTHWORKS
- DRAINAGE SCOUR PROTECTION



MAY BE INCOMPLETE IF COPIED FROM A3 SIZE ORIGINAL

***Disclaimer:** This information is to be used only for the purpose of inspecting fixing or varying road levels in accordance with Part 3 of the Roads Act 1993. In some locations the road configuration has been refined without impacting the road level.

ACCEPTED FOR CONSTRUCTION

DESIGN LOT CODE B-81-RA-03		DESIGN MODEL FILE(S) USED FOR DOCUMENTATION OF THIS DRAWING W2B-ABJ-B-RA-MOD-09003_WEEK_71		PLOT DATE / TIME 11/05/17 8:16:31 AM James Terpening		PLOT BY James Terpening		CLIENT CLARENCE VALLEY COUNCIL HW10 - PACIFIC HIGHWAY UPGRADE MACLEAN TO DEVILS PULPIT PORTION B ROAD ALIGNMENT PLAN RA03		SHEET No. 22 OF 33 PART 1	
AMENDMENT / REVISION DESCRIPTION		SCALES ON A3 SIZE DRAWING		DRAWINGS / DESIGN PREPARED BY		TITLE		NSW GOVERNMENT Transport Roads & Maritime Services		RMS REGISTRATION No. DS2016/000619	
ISSUED FOR CONSTRUCTION		0 20 40 60 80 100 SCALE 1:2000m		ARCADIS Beca ABJV		DRAWN: JAMES TERPENING 11.05.17		PREPARED FOR PACIFIC HIGHWAY OFFICE		ISSUE STATUS ISSUED FOR CONSTRUCTION	
ISSUED FOR CONSTRUCTION		CO-ORDINATE SYSTEM MGA ZONE 56		HEIGHT DATUM AHD		DRG CHECK: CRAIG DUNNINGHAM 11.05.17		EDMS No. SF2015/118045		SHEET No. RA-B-20343	
ISSUED FOR CONSTRUCTION						DESIGN: MARK SHAMOUN 11.05.17				ISSUE C	
						DESIGN CHECK: DANIEL KEHOE 11.05.17					
						DESIGN MNGR: SCOTT ASHDOWN 11.05.17					
						PROJECT MNGR: GREG RIORDAN 11.05.17					



FROM COFFS HARBOUR

BUNDJALUNG NATIONAL PARK

TO BALLINA

HW10 PACIFIC HIGHWAY
NORTHBOUND CARRIAGEWAY

EXISTING
PACIFIC HIGHWAY

HW10 PACIFIC HIGHWAY
SOUTHBOUND CARRIAGEWAY

DEVILS PULPIT STATE FOREST

UTILITY INFORMATION SHOWN ON THE DRAWINGS DOES NOT DEPICT ANY MORE THAN THE PRESENCE OF A SERVICE, BASED ON AVAILABLE DOCUMENTARY EVIDENCE. THE PRESENCE OF A UTILITY SERVICE, ITS SIZE AND LOCATION SHOULD BE CONFIRMED BY FIELD INSPECTION, PRIOR TO THE COMMENCEMENT OF ROADWORKS AND THE RELEVANT UTILITY PLANS OBTAINED BY DIALLING 1100 OR FAX 1300 652 077 (DIAL BEFORE YOU DIG). CAUTION SHOULD BE EXERCISED WHEN WORKING IN THE VICINITY OF ALL UTILITY SERVICES. REFER TO UX PACKAGE FOR FURTHER DETAILS.

NOTES

1. FOR GENERAL NOTES AND SPECIFICATIONS REFER TO DRAWING RA-B-00361.
2. FOR GENERAL LEGEND REFER TO DRAWING RA-B-00371.

LEGEND

- APPROVED PROJECT BOUNDARY
- PROPOSED ACQUISITION BOUNDARY
- EXISTING CADASTRAL BOUNDARY
- CLEARING BOUNDARY
- WIRE ROPE SAFETY BARRIER
- WIRE ROPE ANCHOR BLOCK END TERMINAL
- TYPE "F" BARRIER
- W-BEAM GUARD FENCE
- MAIN REFERENCE CONTROL STRING
- SO GUTTER
- SA GUTTER
- PROPOSED CROSS DRAINAGE / FAUNA STRUCTURE
- PROPOSED CROSS DRAINAGE STRUCTURE
- PERMANENT BASIN
- EXISTING PAVEMENT
- PROPOSED BRIDGE
- PROPOSED LANDSCAPING MOUND EARTHWORKS
- DRAINAGE SCOUR PROTECTION

MAY BE INCOMPLETE IF COPIED
K:\MP001034\Woollogoga_Ballina_Portion_B\HW10-CAD\B-Dwg\B-Civil\ID-Final\RA-Alignment & Earthworks\RA03\W2B-ABJ-B-RA-DRG-20344.dwg
11 ON A3 SIZE ORIGINAL

***Disclaimer:** This information is to be used only for the purpose of inspecting fixing or varying road levels in accordance with Part 3 of the Roads Act 1993. In some locations the road configuration has been refined without impacting the road level.

DESIGN LOT CODE B-81-RA-03		DESIGN MODEL FILE(S) USED FOR DOCUMENTATION OF THIS DRAWING W2B-ABJ-B-RA-MOD-09003_WEEK_140		PLOT DATE / TIME 07/09/18 2:37:06 PM Ronnel Maligro		PLOT BY Ronnel Maligro		CLIENT CLARENCE VALLEY COUNCIL HW10 - PACIFIC HIGHWAY UPGRADE MACLEAN TO DEVILS PULPIT PORTION B ROAD ALIGNMENT PLAN RA03		SHEET No. 23 OF 33 PART 1	
AMENDMENT / REVISION DESCRIPTION		SCALES ON A3 SIZE DRAWING		DRAWINGS / DESIGN PREPARED BY		TITLE		NSW GOVERNMENT Transport Roads & Maritime Services		RMS REGISTRATION No. DS2016/000619	
ISSUED FOR CONSTRUCTION		0 20 40 60 80 100		ARCADIS		DRAWN		JAMES TERPENING		ISSUE STATUS	
ISSUED FOR CONSTRUCTION		SCALE 1:2000m		Beca		DRG CHECK		CRAIG DUNNINGHAM		ISSUED FOR CONSTRUCTION	
ISSUED FOR CONSTRUCTION		CO-ORDINATE SYSTEM MGA ZONE 56		HEIGHT DATUM AHD		DESIGN		MARK SHAMOUN		EDMS No. SF2015/118045	
W2B-ABJ-B-RA-CER-00022						DESIGN CHECK		DANIEL KEHOE		SHEET No. RA-B-20344	
						DESIGN MNGR		SCOTT ASHDOWN		ISSUE	
						PROJECT MNGR		GREG RIORDAN		D	



FROM COFFS HARBOUR

TO BALLINA

BUNDJALUNG NATIONAL PARK

HW10 PACIFIC HIGHWAY
NORTHBOUND CARRIAGEWAY

EXISTING
PACIFIC HIGHWAY

NORTHBOUND
REST AREA EXIT RAMP

HW10 PACIFIC HIGHWAY
SOUTHBOUND CARRIAGEWAY

DEVILS PULPIT STATE FOREST

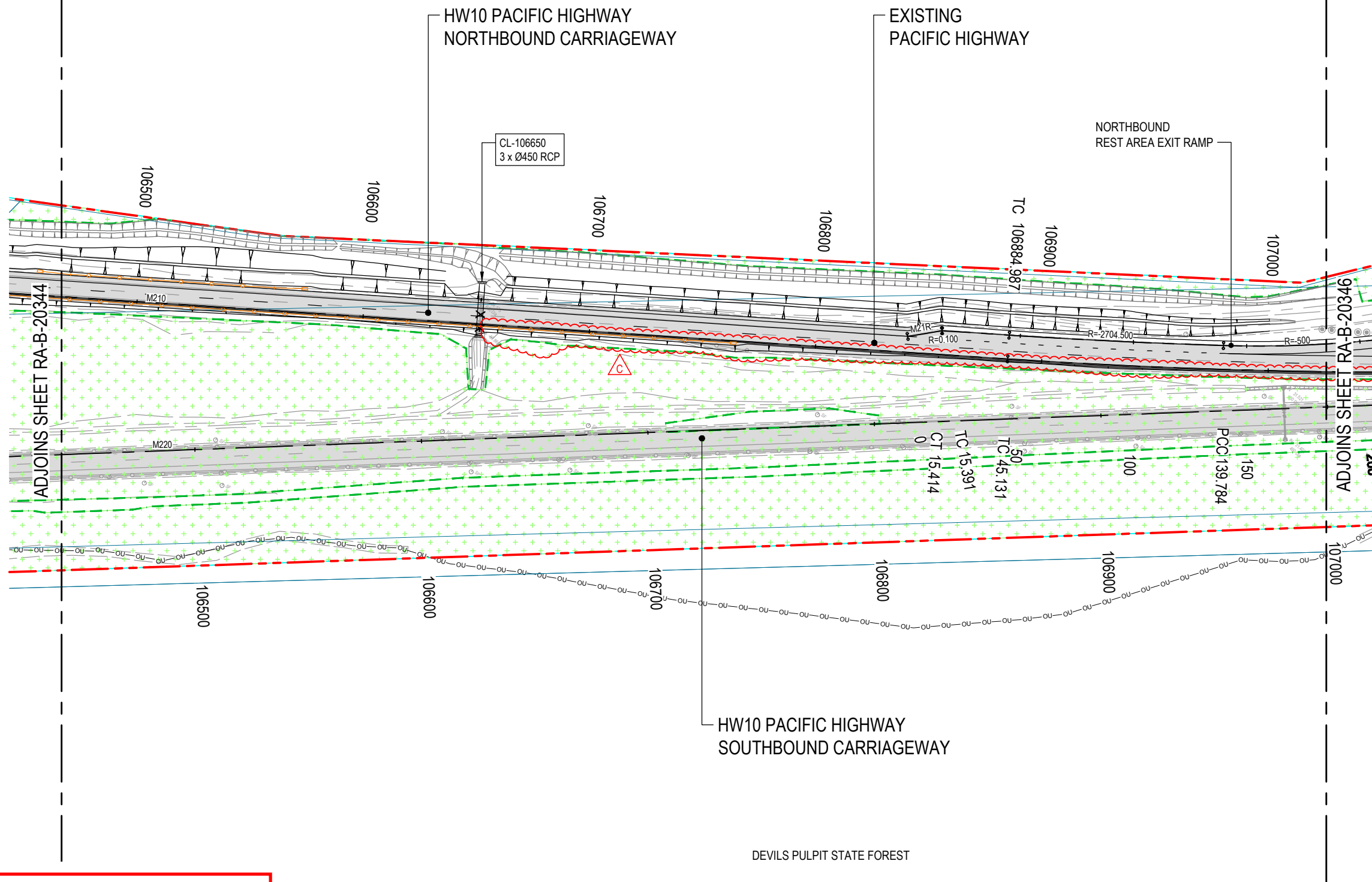
UTILITY INFORMATION SHOWN ON THE DRAWINGS DOES NOT DEPICT ANY MORE THAN THE PRESENCE OF A SERVICE, BASED ON AVAILABLE DOCUMENTARY EVIDENCE. THE PRESENCE OF A UTILITY SERVICE, ITS SIZE AND LOCATION SHOULD BE CONFIRMED BY FIELD INSPECTION, PRIOR TO THE COMMENCEMENT OF ROADWORKS AND THE RELEVANT UTILITY PLANS OBTAINED BY DIALLING 1100 OR FAX 1300 652 077 (DIAL BEFORE YOU DIG). CAUTION SHOULD BE EXERCISED WHEN WORKING IN THE VICINITY OF ALL UTILITY SERVICES. REFER TO UX PACKAGE FOR FURTHER DETAILS.

NOTES

- FOR GENERAL NOTES AND SPECIFICATIONS REFER TO DRAWING RA-B-00361.
- FOR GENERAL LEGEND REFER TO DRAWING RA-B-00371.

LEGEND

- APPROVED PROJECT BOUNDARY
- PROPOSED ACQUISITION BOUNDARY
- EXISTING CADASTRAL BOUNDARY
- CLEARING BOUNDARY
- WIRE ROPE SAFETY BARRIER
- WIRE ROPE ANCHOR BLOCK END TERMINAL
- TYPE "F" BARRIER
- W-BEAM GUARD FENCE
- MAIN REFERENCE CONTROL STRING
- SO GUTTER
- SA GUTTER
- PROPOSED CROSS DRAINAGE / FAUNA STRUCTURE
- PROPOSED CROSS DRAINAGE STRUCTURE
- PERMANENT BASIN
- EXISTING PAVEMENT
- PROPOSED BRIDGE
- PROPOSED LANDSCAPING MOUND EARTHWORKS
- DRAINAGE SCOUR PROTECTION



MAY BE INCOMPLETE IF COPIED
ON A3 SIZE ORIGINAL

***Disclaimer:** This information is to be used only for the purpose of inspecting fixing or varying road levels in accordance with Part 3 of the Roads Act 1993. In some locations the road configuration has been refined without impacting the road level.

ACCEPTED FOR CONSTRUCTION

AMENDMENT / REVISION DESCRIPTION		DESIGN LOT CODE B-81-RA-03	DESIGN MODEL FILE(S) USED FOR DOCUMENTATION OF THIS DRAWING W2B-ABJ-B-RA-MOD-09003_WEEK_71	PLOT DATE / TIME 11/05/17 8:18:49 AM James Terpening	PLOT BY James Terpening	CLIENT NSW GOVERNMENT	CLARENCE VALLEY COUNCIL HW10 - PACIFIC HIGHWAY UPGRADE MACLEAN TO DEVILS PULPIT PORTION B ROAD ALIGNMENT PLAN RA03	A3
ISSUED FOR CONSTRUCTION		WVR No.	APPROVAL S.A. S.A. S.A.	SCALES ON A3 SIZE DRAWING 0 20 40 60 80 100 SCALE 1:2000m	DRAWINGS / DESIGN PREPARED BY ARCADIS Beca	Transport Roads & Maritime Services	RMS REGISTRATION No. DS2016/000619	SHEET No. 24 OF 33
ISSUED FOR CONSTRUCTION		CO-ORDINATE SYSTEM MGA ZONE 56	HEIGHT DATUM AHD	TITLE	NAME	DATE	ISSUE STATUS ISSUED FOR CONSTRUCTION	EDMS No. SF2015/118045
				DRG CHECK	CRAIG DUNNINGHAM	11.05.17	SHEET No. RA-B-20345	ISSUE C
				DESIGN	MARK SHAMOUN	11.05.17	© Roads and Maritime Services	
				DESIGN CHECK	DANIEL KEHOE	11.05.17		
				DESIGN MNGR	SCOTT ASHDOWN	11.05.17		
				PROJECT MNGR	GREG RIORDAN	11.05.17		
				PREPARED FOR PACIFIC HIGHWAY OFFICE				



FROM COFFS HARBOUR

BUNDJALUNG NATIONAL PARK

TO BALLINA

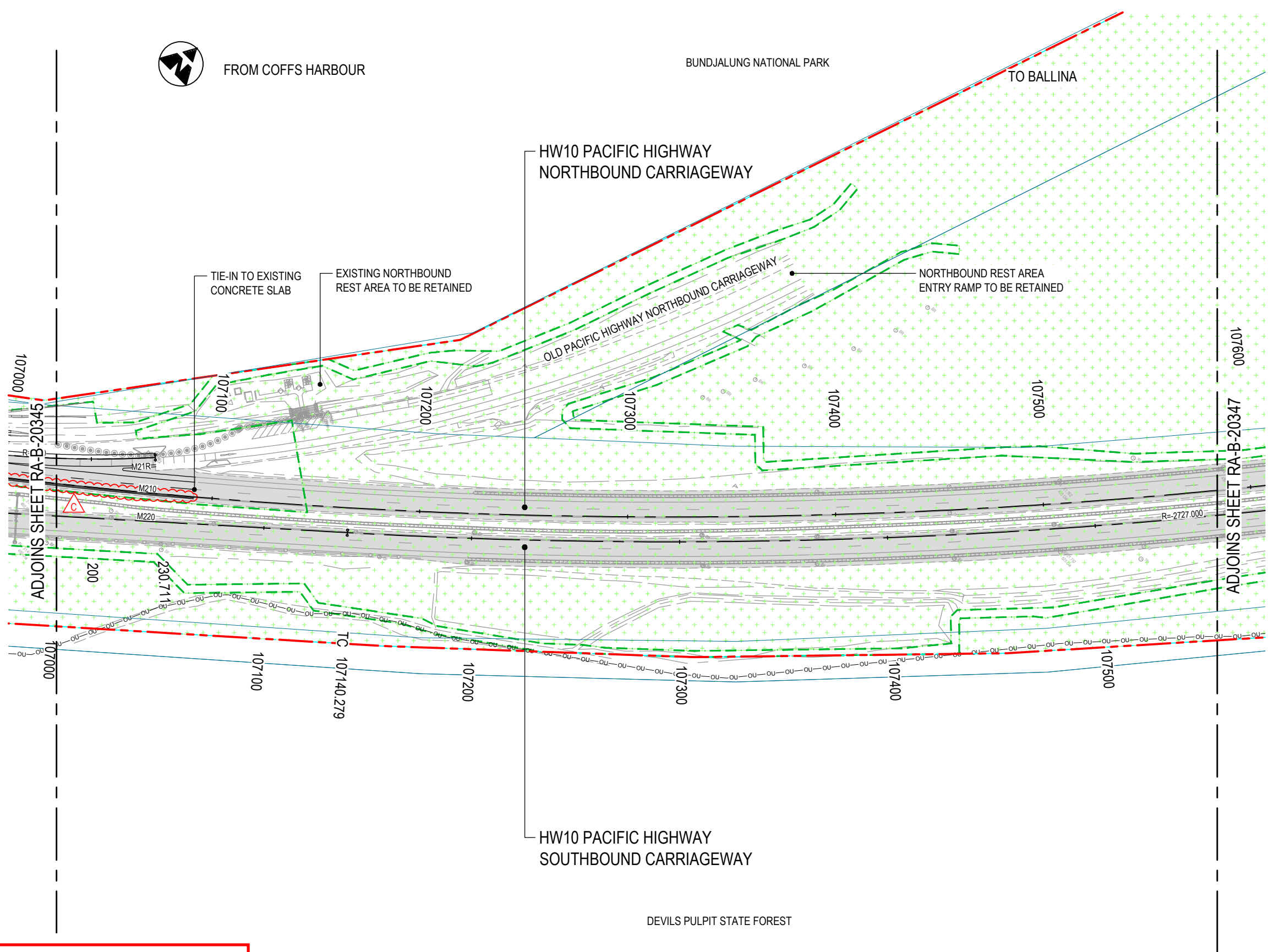
UTILITY INFORMATION SHOWN ON THE DRAWINGS DOES NOT DEPICT ANY MORE THAN THE PRESENCE OF A SERVICE, BASED ON AVAILABLE DOCUMENTARY EVIDENCE. THE PRESENCE OF A UTILITY SERVICE, ITS SIZE AND LOCATION SHOULD BE CONFIRMED BY FIELD INSPECTION, PRIOR TO THE COMMENCEMENT OF ROADWORKS AND THE RELEVANT UTILITY PLANS OBTAINED BY DIALLING 1100 OR FAX 1300 652 077 (DIAL BEFORE YOU DIG). CAUTION SHOULD BE EXERCISED WHEN WORKING IN THE VICINITY OF ALL UTILITY SERVICES. REFER TO UX PACKAGE FOR FURTHER DETAILS.

NOTES

- FOR GENERAL NOTES AND SPECIFICATIONS REFER TO DRAWING RA-B-00361.
- FOR GENERAL LEGEND REFER TO DRAWING RA-B-00371.

LEGEND

- APPROVED PROJECT BOUNDARY
- PROPOSED ACQUISITION BOUNDARY
- EXISTING CADASTRAL BOUNDARY
- CLEARING BOUNDARY
- WIRE ROPE SAFETY BARRIER
- WIRE ROPE ANCHOR BLOCK END TERMINAL
- TYPE "F" BARRIER
- W-BEAM GUARD FENCE
- MAIN REFERENCE CONTROL STRING
- SO GUTTER
- SA GUTTER
- PROPOSED CROSS DRAINAGE / FAUNA STRUCTURE
- PROPOSED CROSS DRAINAGE STRUCTURE
- PERMANENT BASIN
- EXISTING PAVEMENT
- PROPOSED BRIDGE
- PROPOSED LANDSCAPING MOUND EARTHWORKS
- DRAINAGE SCOUR PROTECTION



MAY BE INCOMPLETE IF COPIED FROM A3 SIZE ORIGINAL

***Disclaimer:** This information is to be used only for the purpose of inspecting fixing or varying road levels in accordance with Part 3 of the Roads Act 1993. In some locations the road configuration has been refined without impacting the road level.

ACCEPTED FOR CONSTRUCTION

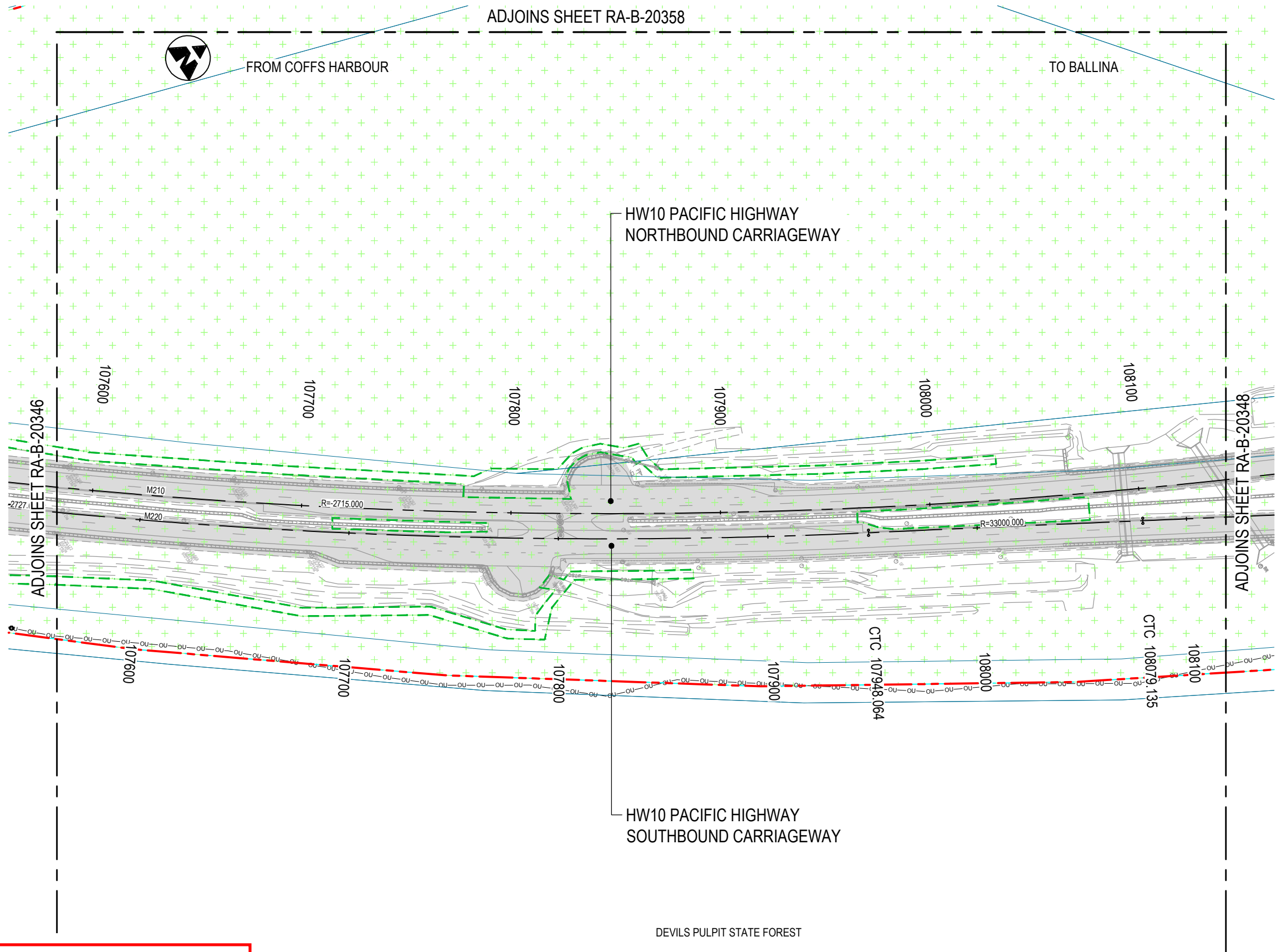
DESIGN LOT CODE B-81-RA-03		DESIGN MODEL FILE(S) USED FOR DOCUMENTATION OF THIS DRAWING W2B-ABJ-B-RA-MOD-09003_WEEK_71		PLOT DATE / TIME 11/05/17 8:19:58 AM James Terpening		PLOT BY James Terpening		CLIENT CLARENCE VALLEY COUNCIL HW10 - PACIFIC HIGHWAY UPGRADE MACLEAN TO DEVILS PULPIT PORTION B ROAD ALIGNMENT PLAN RA03		SHEET No. 25 OF 33 PART 1	
AMENDMENT / REVISION DESCRIPTION ISSUED FOR CONSTRUCTION ISSUED FOR CONSTRUCTION ISSUED FOR CONSTRUCTION		WVR No. APPROVAL S.A. S.A. S.A.		SCALES ON A3 SIZE DRAWING 0 20 40 60 80 100 SCALE 1:2000m		DRAWINGS / DESIGN PREPARED BY ARCADIS Beca ABJV		TITLE DRAWN DRG CHECK DESIGN DESIGN CHECK DESIGN MNGR PROJECT MNGR		NAME DATE JAMES TERPENING 11.05.17 CRAIG DUNNINGHAM 11.05.17 MARK SHAMOUN 11.05.17 DANIEL KEHOE 11.05.17 SCOTT ASHDOWN 11.05.17 GREG RIORDAN 11.05.17	
CO-ORDINATE SYSTEM MGA ZONE 56		HEIGHT DATUM AHD		NSW GOVERNMENT Transport Roads & Maritime Services		PREPARED FOR PACIFIC HIGHWAY OFFICE		RMS REGISTRATION No. DS2016/000619		ISSUE STATUS ISSUED FOR CONSTRUCTION	
								EDMS No. SF2015/118045		SHEET No. RA-B-20346 ISSUE C	

UTILITY INFORMATION SHOWN ON THE DRAWINGS DOES NOT DEPICT ANY MORE THAN THE PRESENCE OF A SERVICE, BASED ON AVAILABLE DOCUMENTARY EVIDENCE. THE PRESENCE OF A UTILITY SERVICE, ITS SIZE AND LOCATION SHOULD BE CONFIRMED BY FIELD INSPECTION, PRIOR TO THE COMMENCEMENT OF ROADWORKS AND THE RELEVANT UTILITY PLANS OBTAINED BY DIALLING 1100 OR FAX 1300 652 077 (DIAL BEFORE YOU DIG). CAUTION SHOULD BE EXERCISED WHEN WORKING IN THE VICINITY OF ALL UTILITY SERVICES. REFER TO UX PACKAGE FOR FURTHER DETAILS.

- NOTES**
- FOR GENERAL NOTES AND SPECIFICATIONS REFER TO DRAWING RA-B-00361.
 - FOR GENERAL LEGEND REFER TO DRAWING RA-B-00371.

LEGEND

- APPROVED ACQUISITION BOUNDARY
- PROPOSED PROJECT BOUNDARY
- EXISTING CADASTRAL BOUNDARY
- CLEARING BOUNDARY
- WIRE ROPE SAFETY BARRIER
- WIRE ROPE ANCHOR BLOCK END TERMINAL
- TYPE "F" BARRIER
- W-BEAM GUARD FENCE
- MAIN REFERENCE CONTROL STRING
- SO GUTTER
- SA GUTTER
- PROPOSED CROSS DRAINAGE / FAUNA STRUCTURE
- PROPOSED CROSS DRAINAGE STRUCTURE
- PERMANENT BASIN
- EXISTING PAVEMENT
- PROPOSED BRIDGE
- PROPOSED LANDSCAPING MOUND EARTHWORKS
- DRAINAGE SCOUR PROTECTION



MAY BE INCOMPLETE IF COPIED FROM A3 SIZE ORIGINAL

***Disclaimer:** This information is to be used only for the purpose of inspecting fixing or varying road levels in accordance with Part 3 of the Roads Act 1993. In some locations the road configuration has been refined without impacting the road level.

ACCEPTED FOR CONSTRUCTION

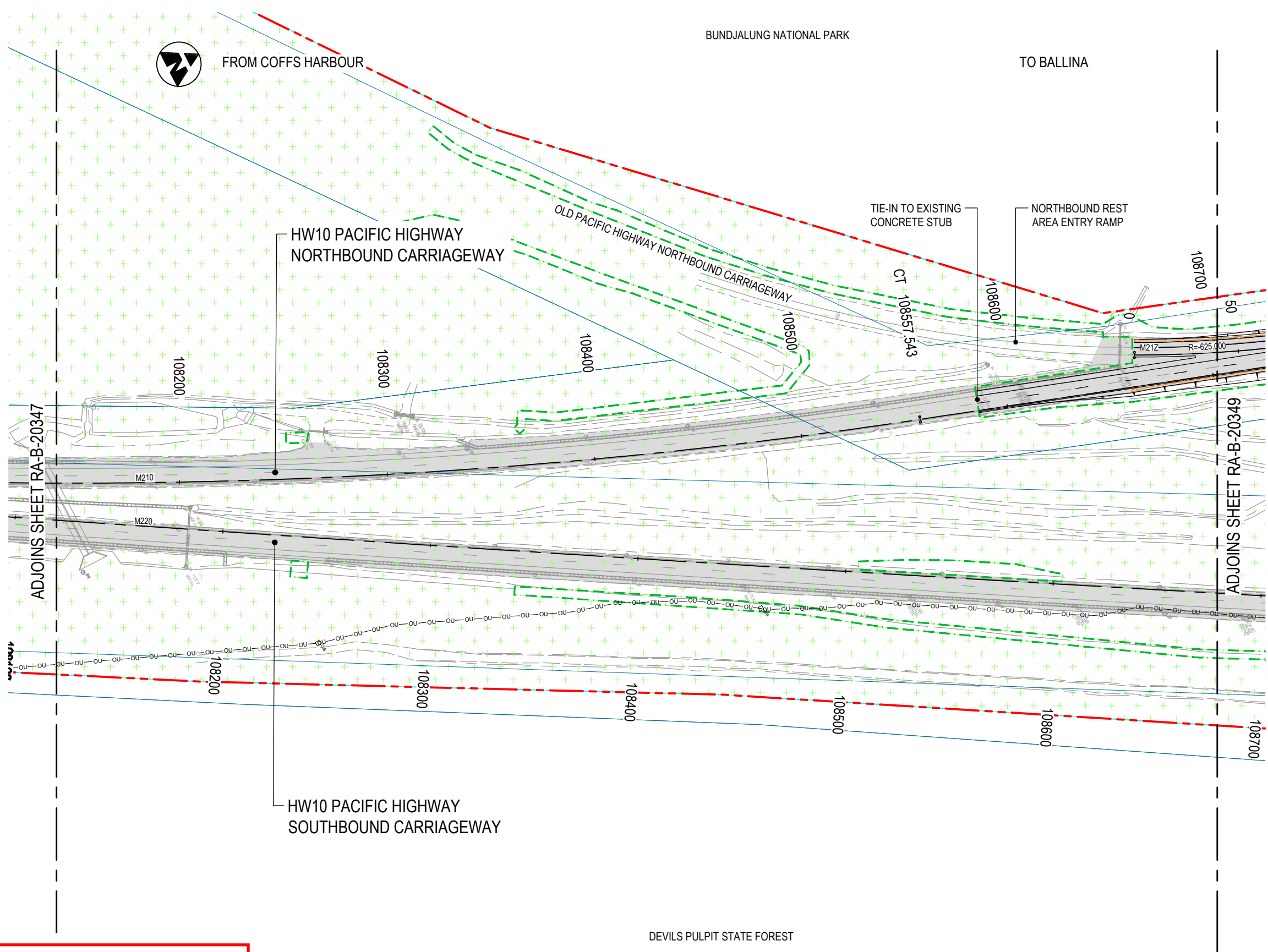
<p>AMENDMENT / REVISION DESCRIPTION</p> <p>ISSUED FOR CONSTRUCTION</p> <p>ISSUED FOR CONSTRUCTION</p>	<p>DESIGN LOT CODE</p> <p>B-81-RA-03</p>	<p>DESIGN MODEL FILE(S) USED FOR DOCUMENTATION OF THIS DRAWING</p> <p>W2B-ABJ-B-RA-MOD-09003_WEEK_58</p>	<p>PLAT DATE / TIME</p> <p>01/02/17 1:19:08 PM James Terpening</p>	<p>PLAT BY</p> <p>James Terpening</p>	<p>CLIENT</p> <p>NSW GOVERNMENT</p> <p>Transport Roads & Maritime Services</p>	<p>CLARENCE VALLEY COUNCIL</p> <p>HW10 - PACIFIC HIGHWAY UPGRADE</p> <p>MACLEAN TO DEVILS PULPIT</p> <p>PORTION B</p> <p>ROAD ALIGNMENT</p> <p>PLAN RA03</p>	<p>A3</p>																			
<p>APPROVAL</p> <p>S.A.</p> <p>S.A.</p>		<p>SCALES ON A3 SIZE DRAWING</p> <p>0 20 40 60 80 100</p> <p>SCALE 1:2000m</p>		<p>DRAWINGS / DESIGN PREPARED BY</p> <p>ARCADIS</p> <p>Beca</p> <p>ABJV</p>		<p>TITLE</p> <table border="1" style="width: 100%; border-collapse: collapse;"> <tr> <th>NAME</th> <th>DATE</th> </tr> <tr> <td>JAMES TERPENING</td> <td>02.02.17</td> </tr> <tr> <td>CRAIG DUNNINGHAM</td> <td>02.02.17</td> </tr> <tr> <td>MARK SHAMOUN</td> <td>02.02.17</td> </tr> <tr> <td>DANIEL KEHOE</td> <td>02.02.17</td> </tr> <tr> <td>SCOTT ASHDOWN</td> <td>02.02.17</td> </tr> <tr> <td>GREG RIORDAN</td> <td>02.02.17</td> </tr> </table>		NAME	DATE	JAMES TERPENING	02.02.17	CRAIG DUNNINGHAM	02.02.17	MARK SHAMOUN	02.02.17	DANIEL KEHOE	02.02.17	SCOTT ASHDOWN	02.02.17	GREG RIORDAN	02.02.17	<p>PREPARED FOR</p> <p>PACIFIC HIGHWAY OFFICE</p>		<p>RMS REGISTRATION No.</p> <p>DS2016/000619</p>		<p>PART</p> <p>1</p>
NAME	DATE																									
JAMES TERPENING	02.02.17																									
CRAIG DUNNINGHAM	02.02.17																									
MARK SHAMOUN	02.02.17																									
DANIEL KEHOE	02.02.17																									
SCOTT ASHDOWN	02.02.17																									
GREG RIORDAN	02.02.17																									
<p>CO-ORDINATE SYSTEM</p> <p>MGA ZONE 56</p>		<p>HEIGHT DATUM</p> <p>AHD</p>		<p>ISSUE STATUS</p> <p>ISSUED FOR CONSTRUCTION</p>		<p>EDMS No.</p> <p>SF2015/118045</p>		<p>SHEET No.</p> <p>RA-B-20347</p>		<p>ISSUE</p> <p>B</p>																

UTILITY INFORMATION SHOWN ON THE DRAWINGS DOES NOT DEPICT ANY MORE THAN THE PRESENCE OF A SERVICE, BASED ON AVAILABLE DOCUMENTARY EVIDENCE. THE PRESENCE OF A UTILITY SERVICE, ITS SIZE AND LOCATION SHOULD BE CONFIRMED BY FIELD INSPECTION, PRIOR TO THE COMMENCEMENT OF ROADWORKS AND THE RELEVANT UTILITY PLANS OBTAINED BY DIALLING 1100 OR FAX 1300 652 077 (DIAL BEFORE YOU DIG). CAUTION SHOULD BE EXERCISED WHEN WORKING IN THE VICINITY OF ALL UTILITY SERVICES. REFER TO UX PACKAGE FOR FURTHER DETAILS.

- NOTES**
- FOR GENERAL NOTES AND SPECIFICATIONS REFER TO DRAWING RA-B-00361.
 - FOR GENERAL LEGEND REFER TO DRAWING RA-B-00371.

LEGEND

- APPROVED ACQUISITION BOUNDARY
- PROPOSED PROJECT BOUNDARY
- EXISTING CADASTRAL BOUNDARY
- CLEARING BOUNDARY
- WIRE ROPE SAFETY BARRIER
- WIRE ROPE ANCHOR BLOCK END TERMINAL
- TYPE "F" BARRIER
- W-BEAM GUARD FENCE
- MAIN REFERENCE CONTROL STRING
- SO GUTTER
- SA GUTTER
- PROPOSED CROSS DRAINAGE / FAUNA STRUCTURE
- PROPOSED CROSS DRAINAGE STRUCTURE
- PERMANENT BASIN
- EXISTING PAVEMENT
- PROPOSED BRIDGE
- PROPOSED LANDSCAPING MOUND EARTHWORKS
- DRAINAGE SCOUR PROTECTION



MAY BE INCOMPLETE IF COPIED FROM A3 SIZE ORIGINAL

***Disclaimer:** This information is to be used only for the purpose of inspecting fixing or varying road levels in accordance with Part 3 of the Roads Act 1993. In some locations the road configuration has been refined without impacting the road level.

ACCEPTED FOR CONSTRUCTION

AMENDMENT / REVISION DESCRIPTION		DESIGN LOT CODE B-81-RA-03	DESIGN MODEL FILE(S) USED FOR DOCUMENTATION OF THIS DRAWING W2B-ABJ-B-RA-MOD-09003_WEEK_58		PLOT DATE / TIME 01/02/17 1:19:39 PM James Terpening		PLOT BY James Terpening		CLIENT CLARENCE VALLEY COUNCIL HW10 - PACIFIC HIGHWAY UPGRADE MACLEAN TO DEVILS PULPIT PORTION B ROAD ALIGNMENT PLAN RA03		A3																					
ISSUED FOR CONSTRUCTION		WVR No.	SCALES ON A3 SIZE DRAWING		DRAWINGS / DESIGN PREPARED BY		TITLE		NSW GOVERNMENT Transport Roads & Maritime Services		SHEET No. 27 OF 33																					
ISSUED FOR CONSTRUCTION		S.A. S.A.					<table border="1" style="width: 100%; border-collapse: collapse;"> <tr><th>DRG CHECK</th><th>NAME</th><th>DATE</th></tr> <tr><td>JAMES TERPENING</td><td>JAMES TERPENING</td><td>02.02.17</td></tr> <tr><td>CRAIG DUNNINGHAM</td><td>CRAIG DUNNINGHAM</td><td>02.02.17</td></tr> <tr><td>MARK SHAMOUN</td><td>MARK SHAMOUN</td><td>02.02.17</td></tr> <tr><td>DANIEL KEHOE</td><td>DANIEL KEHOE</td><td>02.02.17</td></tr> <tr><td>SCOTT ASHDOWN</td><td>SCOTT ASHDOWN</td><td>02.02.17</td></tr> <tr><td>GREG RIORDAN</td><td>GREG RIORDAN</td><td>02.02.17</td></tr> </table>		DRG CHECK	NAME	DATE	JAMES TERPENING	JAMES TERPENING	02.02.17	CRAIG DUNNINGHAM	CRAIG DUNNINGHAM	02.02.17	MARK SHAMOUN	MARK SHAMOUN	02.02.17	DANIEL KEHOE	DANIEL KEHOE	02.02.17	SCOTT ASHDOWN	SCOTT ASHDOWN	02.02.17	GREG RIORDAN	GREG RIORDAN	02.02.17	PREPARED FOR PACIFIC HIGHWAY OFFICE		RMS REGISTRATION No. DS2016/000619
DRG CHECK	NAME	DATE																														
JAMES TERPENING	JAMES TERPENING	02.02.17																														
CRAIG DUNNINGHAM	CRAIG DUNNINGHAM	02.02.17																														
MARK SHAMOUN	MARK SHAMOUN	02.02.17																														
DANIEL KEHOE	DANIEL KEHOE	02.02.17																														
SCOTT ASHDOWN	SCOTT ASHDOWN	02.02.17																														
GREG RIORDAN	GREG RIORDAN	02.02.17																														
CO-ORDINATE SYSTEM MGA ZONE 56		HEIGHT DATUM AHD		ISSUE STATUS ISSUED FOR CONSTRUCTION		EDMS No. SF2015/118045		SHEET No. RA-B-20348		PART 1 ISSUE B																						



FROM COFFS HARBOUR

BUNDJALUNG NATIONAL PARK

TO BALLINA

HW10 PACIFIC HIGHWAY
NORTHBOUND CARRIAGEWAY

EXISTING
PACIFIC HIGHWAY

HW10 PACIFIC HIGHWAY
SOUTHBOUND CARRIAGEWAY

DEVILS PULPIT STATE FOREST

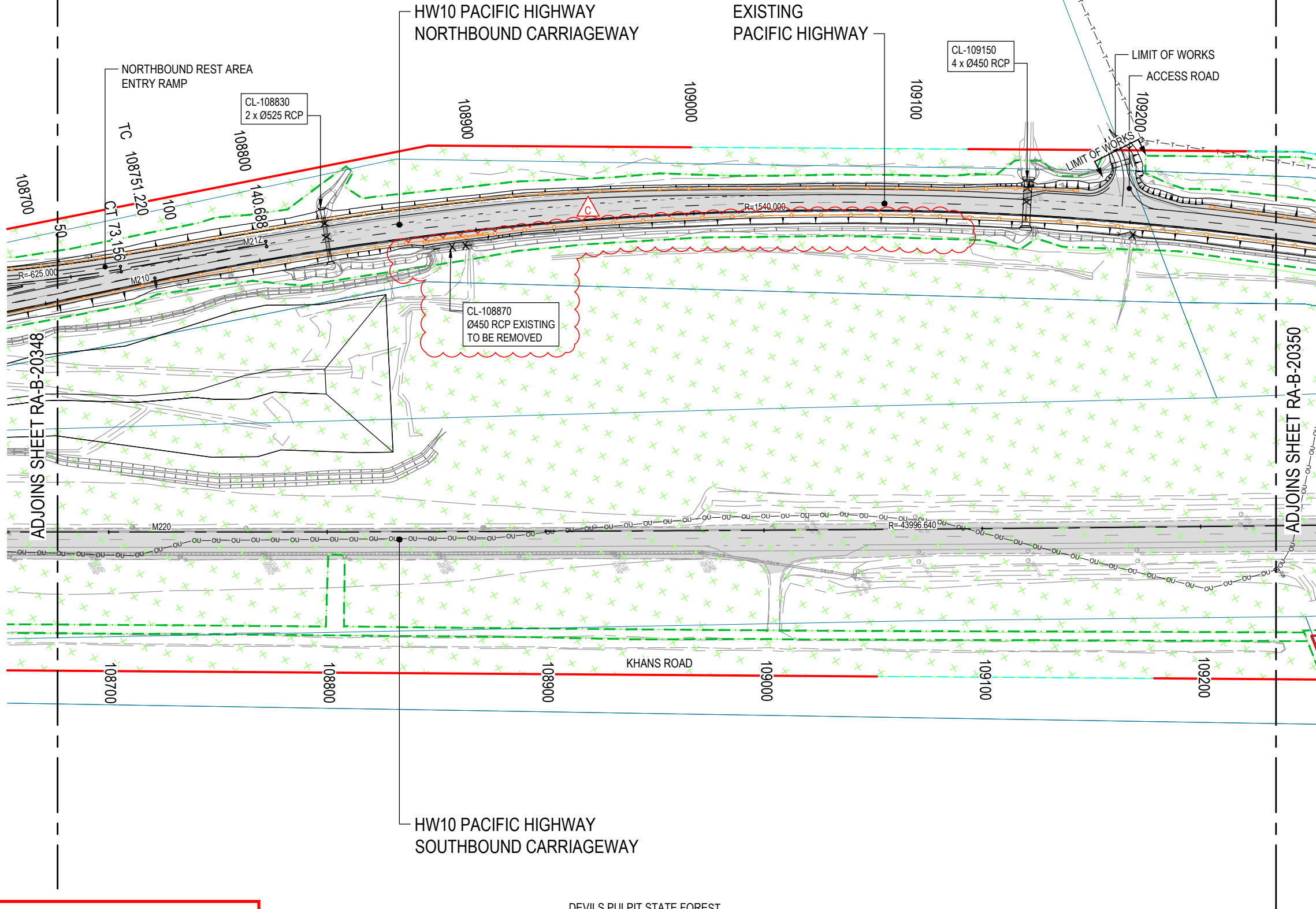
UTILITY INFORMATION SHOWN ON THE DRAWINGS DOES NOT DEPICT ANY MORE THAN THE PRESENCE OF A SERVICE, BASED ON AVAILABLE DOCUMENTARY EVIDENCE. THE PRESENCE OF A UTILITY SERVICE, ITS SIZE AND LOCATION SHOULD BE CONFIRMED BY FIELD INSPECTION, PRIOR TO THE COMMENCEMENT OF ROADWORKS AND THE RELEVANT UTILITY PLANS OBTAINED BY DIALLING 1100 OR FAX 1300 652 077 (DIAL BEFORE YOU DIG). CAUTION SHOULD BE EXERCISED WHEN WORKING IN THE VICINITY OF ALL UTILITY SERVICES. REFER TO UX PACKAGE FOR FURTHER DETAILS.

NOTES

1. FOR GENERAL NOTES AND SPECIFICATIONS REFER TO DRAWING RA-B-00361.
2. FOR GENERAL LEGEND REFER TO DRAWING RA-B-00371.

LEGEND

- APPROVED PROJECT BOUNDARY
- PROPOSED ACQUISITION BOUNDARY
- EXISTING CADASTRAL BOUNDARY
- CLEARING BOUNDARY
- WIRE ROPE SAFETY BARRIER
- WIRE ROPE ANCHOR BLOCK END TERMINAL
- TYPE "F" BARRIER
- W-BEAM GUARD FENCE
- MAIN REFERENCE CONTROL STRING
- SO GUTTER
- SA GUTTER
- PROPOSED CROSS DRAINAGE / FAUNA STRUCTURE
- PROPOSED CROSS DRAINAGE STRUCTURE
- PERMANENT BASIN
- EXISTING PAVEMENT
- PROPOSED BRIDGE
- PROPOSED LANDSCAPING MOUND EARTHWORKS
- DRAINAGE SCOUR PROTECTION



MAY BE INCOMPLETE IF COPIED

C:\Project\wise\W2B\Bums27029W2B-ABJ-B-RA-DRG-20349.dwg

1: ON A3 SIZE ORIGINAL

***Disclaimer:** This information is to be used only for the purpose of inspecting fixing or varying road levels in accordance with Part 3 of the Roads Act 1993. In some locations the road configuration has been refined without impacting the road level.

ACCEPTED FOR CONSTRUCTION

DESIGN LOT CODE B-81-RA-03		DESIGN MODEL FILE(S) USED FOR DOCUMENTATION OF THIS DRAWING W2B-ABJ-B-RA-MOD-09003_WEEK_140		PLOT DATE / TIME 23/06/20 2:47:14 PM Tacadena, Rommel		PLOT BY Tacadena, Rommel		CLIENT CLARENCE VALLEY COUNCIL HW10 - PACIFIC HIGHWAY UPGRADE MACLEAN TO DEVILS PULPIT PORTION B ROAD ALIGNMENT PLAN RA03		SHEET No. 28 OF 33 PART 1	
AMENDMENT / REVISION DESCRIPTION ISSUED FOR CONSTRUCTION ISSUED FOR CONSTRUCTION W2B-ABJ-B-RA-CER-00080		WVR No. APPROVAL S.A. S.A. T.S.		SCALES ON A3 SIZE DRAWING 0 20 40 60 80 100 SCALE 1:2000m		DRAWINGS / DESIGN PREPARED BY ARCADIS Beca		TITLE NAME DATE		ISSUE STATUS ISSUED FOR CONSTRUCTION	
						DESIGN DRG CHECK DESIGN CHECK DESIGN MNGR PROJECT MNGR		JAMES TERPENING CRAIG DUNNINGHAM MARK SHAMOUN DANIEL KEHOE SCOTT ASHDOWN GREG RIORDAN		EDMS No. SHEET No. SF2015/118045 RA-B-20349	
						CO-ORDINATE SYSTEM MGA ZONE 56		HEIGHT DATUM AHD		RMS REGISTRATION No. DS2016/000619 ISSUE No. 1	
						PROJECT MNGR GREG RIORDAN		PREPARED FOR PACIFIC HIGHWAY OFFICE		© Roads and Maritime Services	



FROM COFFS HARBOUR

TO BALLINA

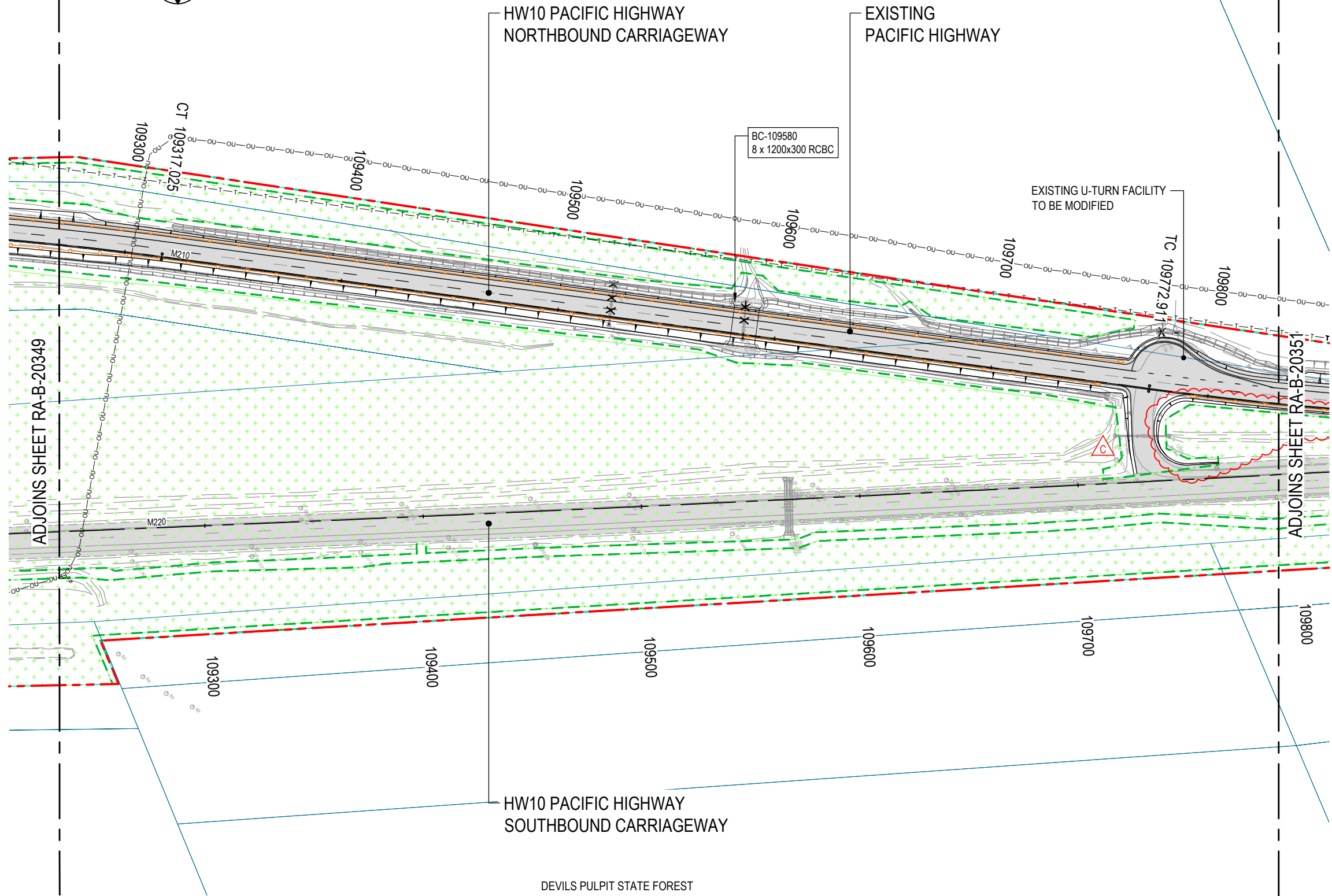
UTILITY INFORMATION SHOWN ON THE DRAWINGS DOES NOT DEPICT ANY MORE THAN THE PRESENCE OF A SERVICE, BASED ON AVAILABLE DOCUMENTARY EVIDENCE. THE PRESENCE OF A UTILITY SERVICE, ITS SIZE AND LOCATION SHOULD BE CONFIRMED BY FIELD INSPECTION, PRIOR TO THE COMMENCEMENT OF ROADWORKS AND THE RELEVANT UTILITY PLANS OBTAINED BY DIALLING 1100 OR FAX 1300 652 077 (DIAL BEFORE YOU DIG). CAUTION SHOULD BE EXERCISED WHEN WORKING IN THE VICINITY OF ALL UTILITY SERVICES. REFER TO UX PACKAGE FOR FURTHER DETAILS.

NOTES

- FOR GENERAL NOTES AND SPECIFICATIONS REFER TO DRAWING RA-B-00361.
- FOR GENERAL LEGEND REFER TO DRAWING RA-B-00371.

LEGEND

- APPROVED PROJECT BOUNDARY
- PROPOSED ACQUISITION BOUNDARY
- EXISTING CADASTRAL BOUNDARY
- CLEARING BOUNDARY
- WIRE ROPE SAFETY BARRIER
- WIRE ROPE ANCHOR BLOCK END TERMINAL
- TYPE "F" BARRIER
- W-BEAM GUARD FENCE
- MAIN REFERENCE CONTROL STRING
- SO GUTTER
- SA GUTTER
- PROPOSED CROSS DRAINAGE / FAUNA STRUCTURE
- PROPOSED CROSS DRAINAGE STRUCTURE
- PERMANENT BASIN
- EXISTING PAVEMENT
- PROPOSED BRIDGE
- PROPOSED LANDSCAPING MOUND EARTHWORKS
- DRAINAGE SCOUR PROTECTION



MAY BE INCOMPLETE IF COPIED

C:\Project\wise\W2B\Working\Drawings_RA03\W2B-ABJ-B-RA-DRG-20350.dwg

***Disclaimer:** This information is to be used only for the purpose of inspecting fixing or varying road levels in accordance with Part 3 of the Roads Act 1993. In some locations the road configuration has been refined without impacting the road level.

ACCEPTED FOR CONSTRUCTION

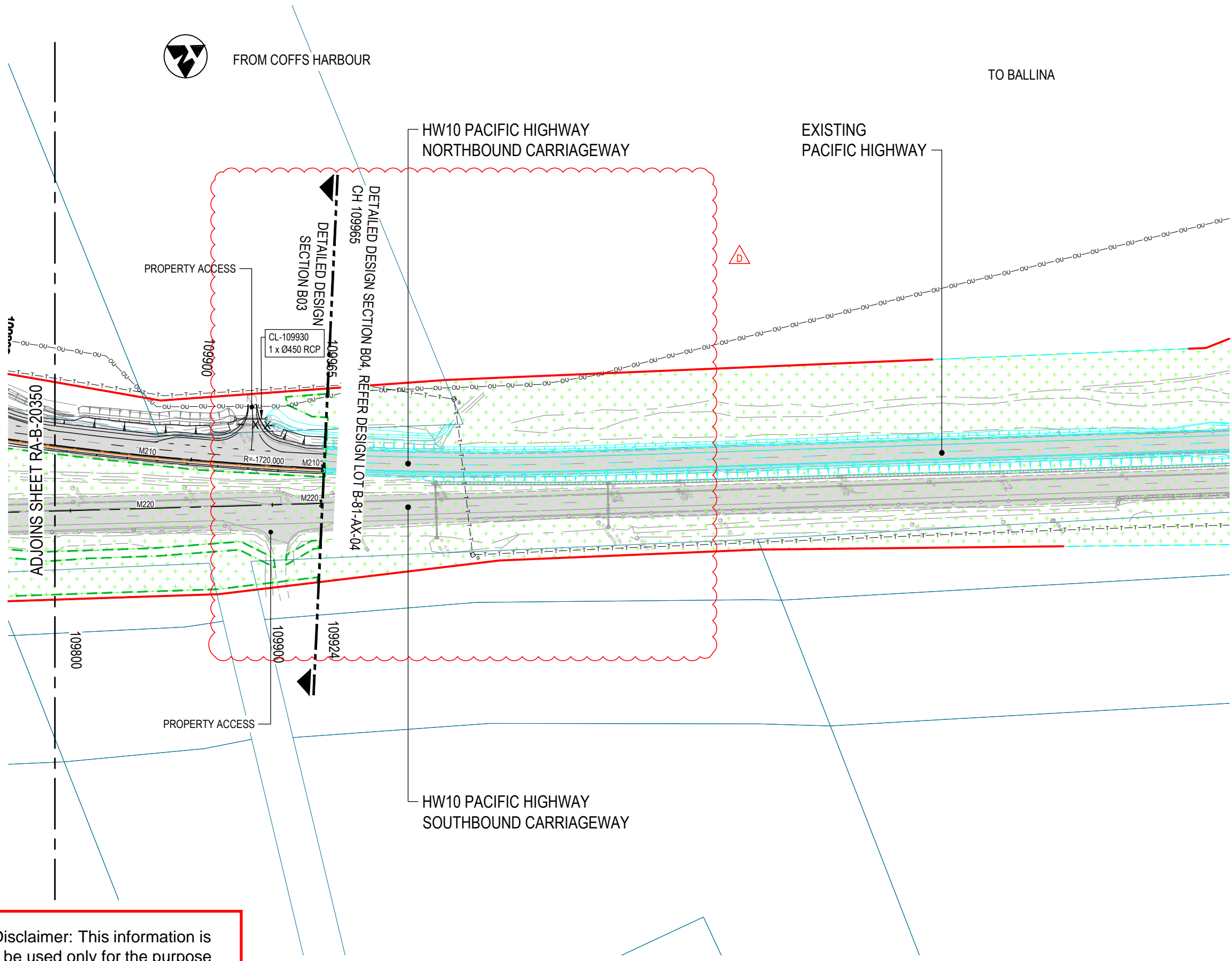
AMENDMENT / REVISION DESCRIPTION		DESIGN LOT CODE B-81-RA-03	DESIGN MODEL FILE(S) USED FOR DOCUMENTATION OF THIS DRAWING W2B-ABJ-B-RA-MOD-09003_WEEK_71	PLOT DATE / TIME 11/05/17 8:01:18 AM James Terpening	PLOT BY James Terpening	CLIENT NSW GOVERNMENT	CLARENCE VALLEY COUNCIL HW10 - PACIFIC HIGHWAY UPGRADE MACLEAN TO DEVILS PULPIT PORTION B ROAD ALIGNMENT PLAN RA03	A3
ISSUED FOR CONSTRUCTION		WVR No.	APPROVAL	DRAWINGS / DESIGN PREPARED BY		Transport Roads & Maritime Services	SHEET No. 29 OF 33 RMS REGISTRATION No. DS2016/000619 ISSUE STATUS ISSUED FOR CONSTRUCTION	PART 1 ISSUE C
ISSUED FOR CONSTRUCTION			S.A. S.A. S.A.					
		SCALES ON A3 SIZE DRAWING SCALE 1:2000m		TITLE NAME DATE		SHEET No. RA-B-20350 © Roads and Maritime Services		
		CO-ORDINATE SYSTEM MGA ZONE 56		HEIGHT DATUM AHD				

UTILITY INFORMATION SHOWN ON THE DRAWINGS DOES NOT DEPICT ANY MORE THAN THE PRESENCE OF A SERVICE, BASED ON AVAILABLE DOCUMENTARY EVIDENCE. THE PRESENCE OF A UTILITY SERVICE, ITS SIZE AND LOCATION SHOULD BE CONFIRMED BY FIELD INSPECTION, PRIOR TO THE COMMENCEMENT OF ROADWORKS AND THE RELEVANT UTILITY PLANS OBTAINED BY DIALLING 1100 OR FAX 1300 652 077 (DIAL BEFORE YOU DIG). CAUTION SHOULD BE EXERCISED WHEN WORKING IN THE VICINITY OF ALL UTILITY SERVICES. REFER TO UX PACKAGE FOR FURTHER DETAILS.

- NOTES**
- FOR GENERAL NOTES AND SPECIFICATIONS REFER TO DRAWING RA-B-00361.
 - FOR GENERAL LEGEND REFER TO DRAWING RA-B-00371.

LEGEND

- APPROVED PROJECT BOUNDARY
- PROPOSED ACQUISITION BOUNDARY
- EXISTING CADASTRAL BOUNDARY
- CLEARING BOUNDARY
- WIRE ROPE SAFETY BARRIER
- WIRE ROPE ANCHOR BLOCK END TERMINAL
- TYPE "F" BARRIER
- W-BEAM GUARD FENCE
- MAIN REFERENCE CONTROL STRING
- SO GUTTER
- SA GUTTER
- PROPOSED CROSS DRAINAGE / FAUNA STRUCTURE
- PROPOSED CROSS DRAINAGE STRUCTURE
- PERMANENT BASIN
- EXISTING PAVEMENT
- PROPOSED BRIDGE
- PROPOSED LANDSCAPING MOUND EARTHWORKS
- DRAINAGE SCOUR PROTECTION



MAY BE INCOMPLETE IF COPIED
C:\Project\wise\W2B\ums27029W2B-ABJ-BR-RA-DRG-20351.dwg
11 ON A3 SIZE ORIGINAL

***Disclaimer:** This information is to be used only for the purpose of inspecting fixing or varying road levels in accordance with Part 3 of the Roads Act 1993. In some locations the road configuration has been refined without impacting the road level.

ACCEPTED FOR CONSTRUCTION

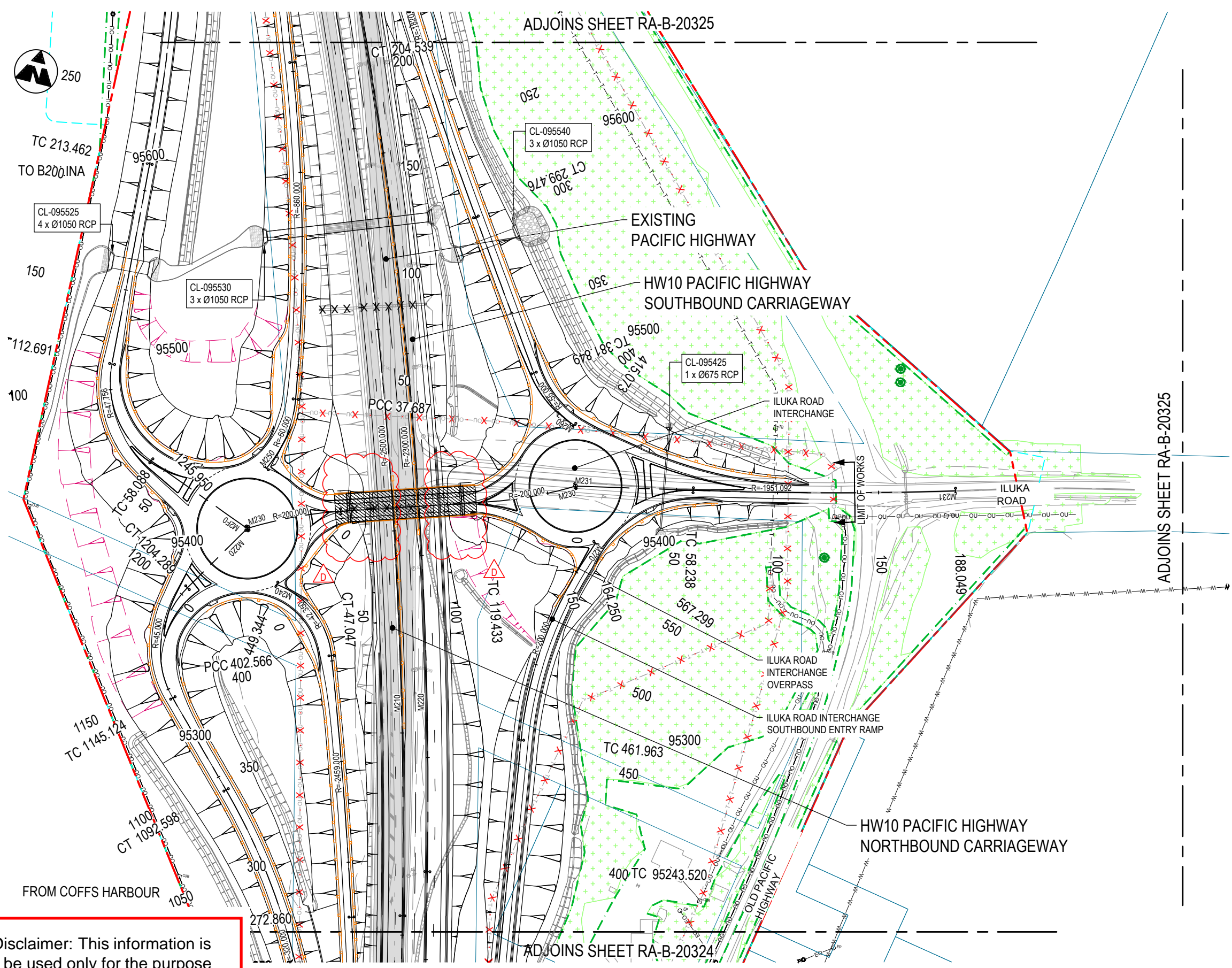
<p>DESIGN LOT CODE B-81-RA-03</p> <p>DESIGN MODEL FILE(S) USED FOR DOCUMENTATION OF THIS DRAWING W2B-ABJ-B-RA-MOD-09003_WEEK_148</p> <p>AMENDMENT / REVISION DESCRIPTION</p> <p>ISSUED FOR CONSTRUCTION ISSUED FOR CONSTRUCTION ISSUED FOR CONSTRUCTION W2B-ABJ-B-RA-CER-00027</p>	<p>WVR No.</p> <p>APPROVAL</p> <p>S.A. S.A. S.A. D.G.</p>	<p>SCALES ON A3 SIZE DRAWING</p> <p>0 20 40 60 80 100</p> <p>SCALE 1:2000m</p> <p>CO-ORDINATE SYSTEM MGA ZONE 56</p> <p>HEIGHT DATUM AHD</p>	<p>DRAWINGS / DESIGN PREPARED BY</p> <p>ARCADIS ABJV Beca</p>	<p>PLOT DATE / TIME 30/11/18 12:08:46 PM Tacadena, Rommel</p> <p>PLOT BY</p> <table border="1" style="width: 100%; border-collapse: collapse;"> <thead> <tr> <th>TITLE</th> <th>NAME</th> <th>DATE</th> </tr> </thead> <tbody> <tr> <td>DRAWN</td> <td>JAMES TERPENING</td> <td>11.05.17</td> </tr> <tr> <td>DRG CHECK</td> <td>CRAIG DUNNINGHAM</td> <td>11.05.17</td> </tr> <tr> <td>DESIGN</td> <td>MARK SHAMOUN</td> <td>11.05.17</td> </tr> <tr> <td>DESIGN CHECK</td> <td>DANIEL KEHOE</td> <td>11.05.17</td> </tr> <tr> <td>DESIGN MNGR</td> <td>SCOTT ASHDOWN</td> <td>11.05.17</td> </tr> <tr> <td>PROJECT MNGR</td> <td>GREG RIORDAN</td> <td>11.05.17</td> </tr> </tbody> </table>	TITLE	NAME	DATE	DRAWN	JAMES TERPENING	11.05.17	DRG CHECK	CRAIG DUNNINGHAM	11.05.17	DESIGN	MARK SHAMOUN	11.05.17	DESIGN CHECK	DANIEL KEHOE	11.05.17	DESIGN MNGR	SCOTT ASHDOWN	11.05.17	PROJECT MNGR	GREG RIORDAN	11.05.17	<p>CLIENT</p> <p>NSW GOVERNMENT Transport Roads & Maritime Services</p> <p>PREPARED FOR PACIFIC HIGHWAY OFFICE</p>	<p>CLARENCE VALLEY COUNCIL HW10 - PACIFIC HIGHWAY UPGRADE MACLEAN TO DEVILS PULPIT PORTION B ROAD ALIGNMENT PLAN RA03</p> <p>RMS REGISTRATION No. DS2016/000619</p> <p>ISSUE STATUS ISSUED FOR CONSTRUCTION</p> <p>EDMS No. SF2015/118045</p> <p>SHEET No. RA-B-20351</p> <p style="text-align: right;">SHEET No. 30 OF 33</p>	<p>A3</p> <p style="font-size: small;">PART 1 ISSUE D</p>
TITLE	NAME	DATE																										
DRAWN	JAMES TERPENING	11.05.17																										
DRG CHECK	CRAIG DUNNINGHAM	11.05.17																										
DESIGN	MARK SHAMOUN	11.05.17																										
DESIGN CHECK	DANIEL KEHOE	11.05.17																										
DESIGN MNGR	SCOTT ASHDOWN	11.05.17																										
PROJECT MNGR	GREG RIORDAN	11.05.17																										

UTILITY INFORMATION SHOWN ON THE DRAWINGS DOES NOT DEPICT ANY MORE THAN THE PRESENCE OF A SERVICE, BASED ON AVAILABLE DOCUMENTARY EVIDENCE. THE PRESENCE OF A UTILITY SERVICE, ITS SIZE AND LOCATION SHOULD BE CONFIRMED BY FIELD INSPECTION, PRIOR TO THE COMMENCEMENT OF ROADWORKS AND THE RELEVANT UTILITY PLANS OBTAINED BY DIALLING 1100 OR FAX 1300 652 077 (DIAL BEFORE YOU DIG). CAUTION SHOULD BE EXERCISED WHEN WORKING IN THE VICINITY OF ALL UTILITY SERVICES. REFER TO UX PACKAGE FOR FURTHER DETAILS.

- NOTES**
- FOR GENERAL NOTES AND SPECIFICATIONS REFER TO DRAWING RA-B-00361.
 - FOR GENERAL LEGEND REFER TO DRAWING RA-B-00371.

LEGEND

- APPROVED PROJECT BOUNDARY
- PROPOSED ACQUISITION BOUNDARY
- EXISTING CADASTRAL BOUNDARY
- CLEARING BOUNDARY
- WIRE ROPE SAFETY BARRIER
- WIRE ROPE ANCHOR BLOCK END TERMINAL
- TYPE "F" BARRIER
- W-BEAM GUARD FENCE
- MAIN REFERENCE CONTROL STRING
- SO GUTTER
- SA GUTTER
- PROPOSED CROSS DRAINAGE / FAUNA STRUCTURE
- PROPOSED CROSS DRAINAGE STRUCTURE
- PERMANENT BASIN
- EXISTING PAVEMENT
- PROPOSED BRIDGE
- PROPOSED LANDSCAPING MOUND EARTHWORKS
- DRAINAGE SCOUR PROTECTION



MAY BE INCOMPLETE IF COPIED
C:\S\MCS\W-TSE-Export\W2B-ABJ-B-RA-DRG-20356.dwg
1:1 ON A3 SIZE ORIGINAL

***Disclaimer:** This information is to be used only for the purpose of inspecting fixing or varying road levels in accordance with Part 3 of the Roads Act 1993. In some locations the road configuration has been refined without impacting the road level.

ACCEPTED FOR CONSTRUCTION

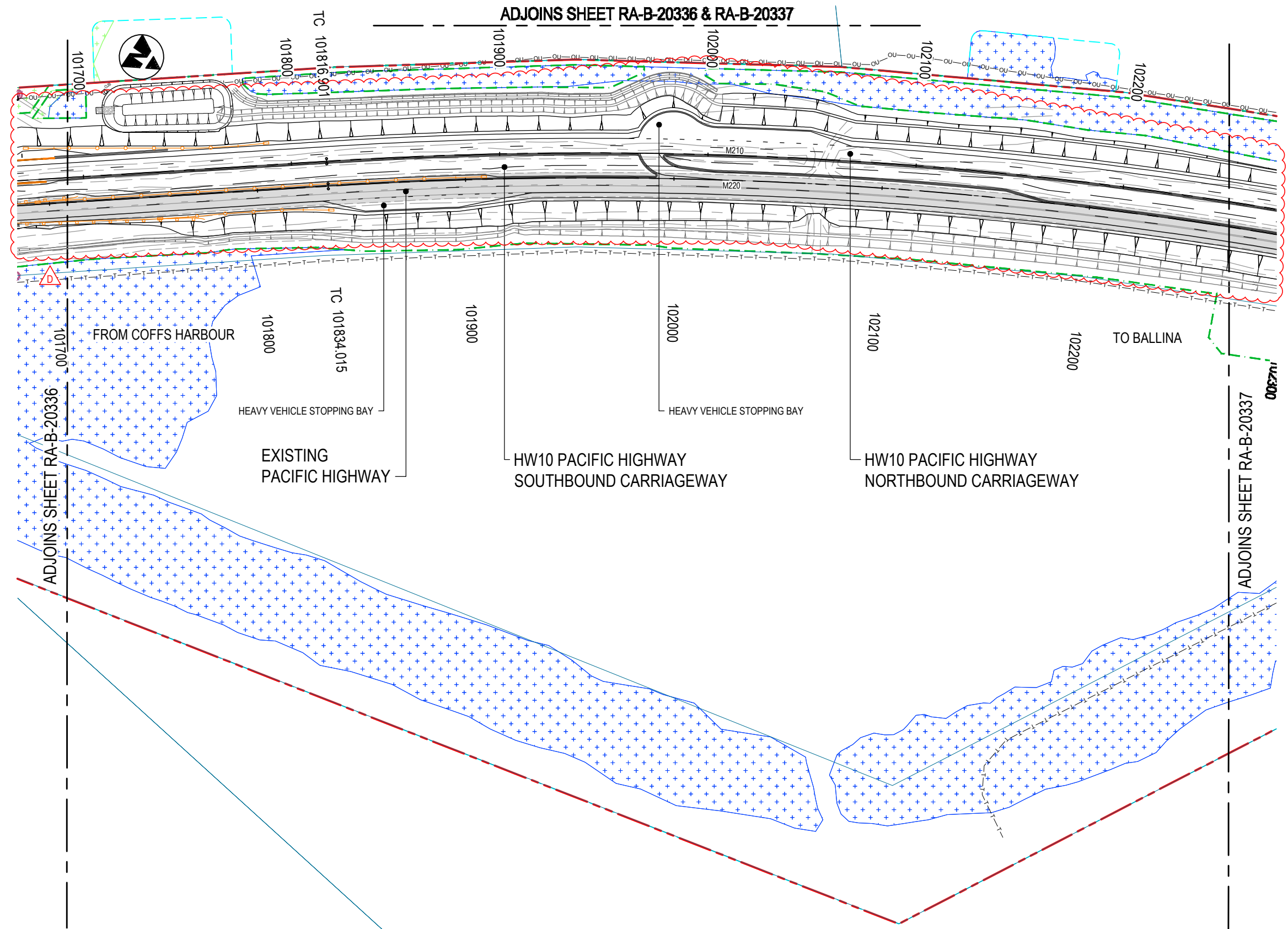
DESIGN LOT CODE B-81-RA-03		DESIGN MODEL FILE(S) USED FOR DOCUMENTATION OF THIS DRAWING W2B-ABJ-B-RA-MOD-09003_WEEK_71		PLOT DATE / TIME 07/06/18 4:16:39 PM Zdunek, Michal		PLOT BY		CLIENT		CLARENCE VALLEY COUNCIL HW10 - PACIFIC HIGHWAY UPGRADE MACLEAN TO DEVILS PULPIT PORTION B ROAD ALIGNMENT PLAN RA03		SHEET No. 31 OF 33	
AMENDMENT / REVISION DESCRIPTION		VWR No. APPROVAL		DRAWINGS / DESIGN PREPARED BY		TITLE		NSW GOVERNMENT Transport Roads & Maritime Services		RMS REGISTRATION No. DS2016/000619		PART 1	
ISSUED FOR CONSTRUCTION		S.A.		ARCADIS Beca ABJV		DRAWN		JAMES TERPENING 11.05.17		ISSUE STATUS		ISSUED FOR CONSTRUCTION	
ISSUED FOR CONSTRUCTION		S.A.		SCALE 1:2000m		DRG CHECK		CRAIG DUNNINGHAM 11.05.17		EDMS No.		SF2015/118045	
ISSUED FOR CONSTRUCTION		D.G.		CO-ORDINATE SYSTEM MGA ZONE 56		DESIGN		MARK SHAMOUN 11.05.17		SHEET No.		RA-B-20356	
W2B-ABJ-B-RA-CER-00014				HEIGHT DATUM AHD		DESIGN CHECK		DANIEL KEHOE 11.05.17		ISSUE		D	
						DESIGN MNGR		SCOTT ASHDOWN 11.05.17		PROJECT MNGR		GREG RIORDAN 11.05.17	
						PROJECT MNGR		GREG RIORDAN 11.05.17		PREPARED FOR		PACIFIC HIGHWAY OFFICE	

UTILITY INFORMATION SHOWN ON THE DRAWINGS DOES NOT DEPICT ANY MORE THAN THE PRESENCE OF A SERVICE, BASED ON AVAILABLE DOCUMENTARY EVIDENCE. THE PRESENCE OF A UTILITY SERVICE, ITS SIZE AND LOCATION SHOULD BE CONFIRMED BY FIELD INSPECTION, PRIOR TO THE COMMENCEMENT OF ROADWORKS AND THE RELEVANT UTILITY PLANS OBTAINED BY DIALLING 1100 OR FAX 1300 652 077 (DIAL BEFORE YOU DIG). CAUTION SHOULD BE EXERCISED WHEN WORKING IN THE VICINITY OF ALL UTILITY SERVICES. REFER TO UX PACKAGE FOR FURTHER DETAILS.

- NOTES**
- FOR GENERAL NOTES AND SPECIFICATIONS REFER TO DRAWING RA-B-00361.
 - FOR GENERAL LEGEND REFER TO DRAWING RA-B-00371.

LEGEND

- APPROVED PROJECT BOUNDARY
- PROPOSED ACQUISITION BOUNDARY
- EXISTING CADASTRAL BOUNDARY
- CLEARING BOUNDARY
- WIRE ROPE SAFETY BARRIER
- WIRE ROPE ANCHOR BLOCK END TERMINAL
- TYPE "F" BARRIER
- W-BEAM GUARD FENCE
- MAIN REFERENCE CONTROL STRING
- SO GUTTER
- SA GUTTER
- PROPOSED CROSS DRAINAGE / FAUNA STRUCTURE
- PROPOSED CROSS DRAINAGE STRUCTURE
- PERMANENT BASIN
- EXISTING PAVEMENT
- PROPOSED BRIDGE
- PROPOSED LANDSCAPING MOUND EARTHWORKS
- DRAINAGE SCOUR PROTECTION



MAY BE INCOMPLETE IF COPIED
C:\Projectwise\W2B\0ms27029W2B-ABJ-B-RA-DRG-20357.dwg
11 ON A3 SIZE ORIGINAL

***Disclaimer:** This information is to be used only for the purpose of inspecting fixing or varying road levels in accordance with Part 3 of the Roads Act 1993. In some locations the road configuration has been refined without impacting the road level.

ACCEPTED FOR CONSTRUCTION

<p>DESIGN LOT CODE B-81-RA-03</p> <p>DESIGN MODEL FILE(S) USED FOR DOCUMENTATION OF THIS DRAWING W2B-ABJ-B-RA-MOD-09003_WEEK_83</p> <p>AMENDMENT / REVISION DESCRIPTION</p> <p>ISSUED FOR CONSTRUCTION ISSUED FOR CONSTRUCTION ISSUED FOR CONSTRUCTION W2B-ABJ-B-RA-CER-00005</p>	<p>WVR No.</p> <p>APPROVAL</p> <p>S.A. S.A. S.A. D.G.</p>	<p>SCALES ON A3 SIZE DRAWING</p> <p>0 20 40 60 80 100</p> <p>SCALE 1:2000m</p> <p>CO-ORDINATE SYSTEM MGA ZONE 56</p> <p>HEIGHT DATUM AHD</p>	<p>DRAWINGS / DESIGN PREPARED BY</p> <p>ARCADIS ABJV Beca</p>	<p>PLOT DATE / TIME 24/01/18 10:33:50 AM Tacadena, Rommel</p> <p>PLOT BY</p> <table border="1" style="width: 100%; border-collapse: collapse;"> <tr> <th>TITLE</th> <th>NAME</th> <th>DATE</th> </tr> <tr> <td>DRAWN</td> <td>JAMES TERPENING</td> <td>11.05.17</td> </tr> <tr> <td>DRG CHECK</td> <td>CRAIG DUNNINGHAM</td> <td>11.05.17</td> </tr> <tr> <td>DESIGN</td> <td>MARK SHAMOUN</td> <td>11.05.17</td> </tr> <tr> <td>DESIGN CHECK</td> <td>DANIEL KEHOE</td> <td>11.05.17</td> </tr> <tr> <td>DESIGN MNGR</td> <td>SCOTT ASHDOWN</td> <td>11.05.17</td> </tr> <tr> <td>PROJECT MNGR</td> <td>GREG RIORDAN</td> <td>11.05.17</td> </tr> </table>	TITLE	NAME	DATE	DRAWN	JAMES TERPENING	11.05.17	DRG CHECK	CRAIG DUNNINGHAM	11.05.17	DESIGN	MARK SHAMOUN	11.05.17	DESIGN CHECK	DANIEL KEHOE	11.05.17	DESIGN MNGR	SCOTT ASHDOWN	11.05.17	PROJECT MNGR	GREG RIORDAN	11.05.17	<p>CLIENT</p> <p>NSW GOVERNMENT Transport Roads & Maritime Services</p> <p>PREPARED FOR PACIFIC HIGHWAY OFFICE</p>	<p>CLARENCE VALLEY COUNCIL HW10 - PACIFIC HIGHWAY UPGRADE MACLEAN TO DEVILS PULPIT PORTION B ROAD ALIGNMENT PLAN RA03</p> <p>RMS REGISTRATION No. DS2016/000619</p> <p>ISSUE STATUS ISSUED FOR CONSTRUCTION</p> <p>EDMS No. SF2015/118045</p> <p>SHEET No. RA-B-20357</p> <p>PART 1 ISSUE D</p>
TITLE	NAME	DATE																									
DRAWN	JAMES TERPENING	11.05.17																									
DRG CHECK	CRAIG DUNNINGHAM	11.05.17																									
DESIGN	MARK SHAMOUN	11.05.17																									
DESIGN CHECK	DANIEL KEHOE	11.05.17																									
DESIGN MNGR	SCOTT ASHDOWN	11.05.17																									
PROJECT MNGR	GREG RIORDAN	11.05.17																									

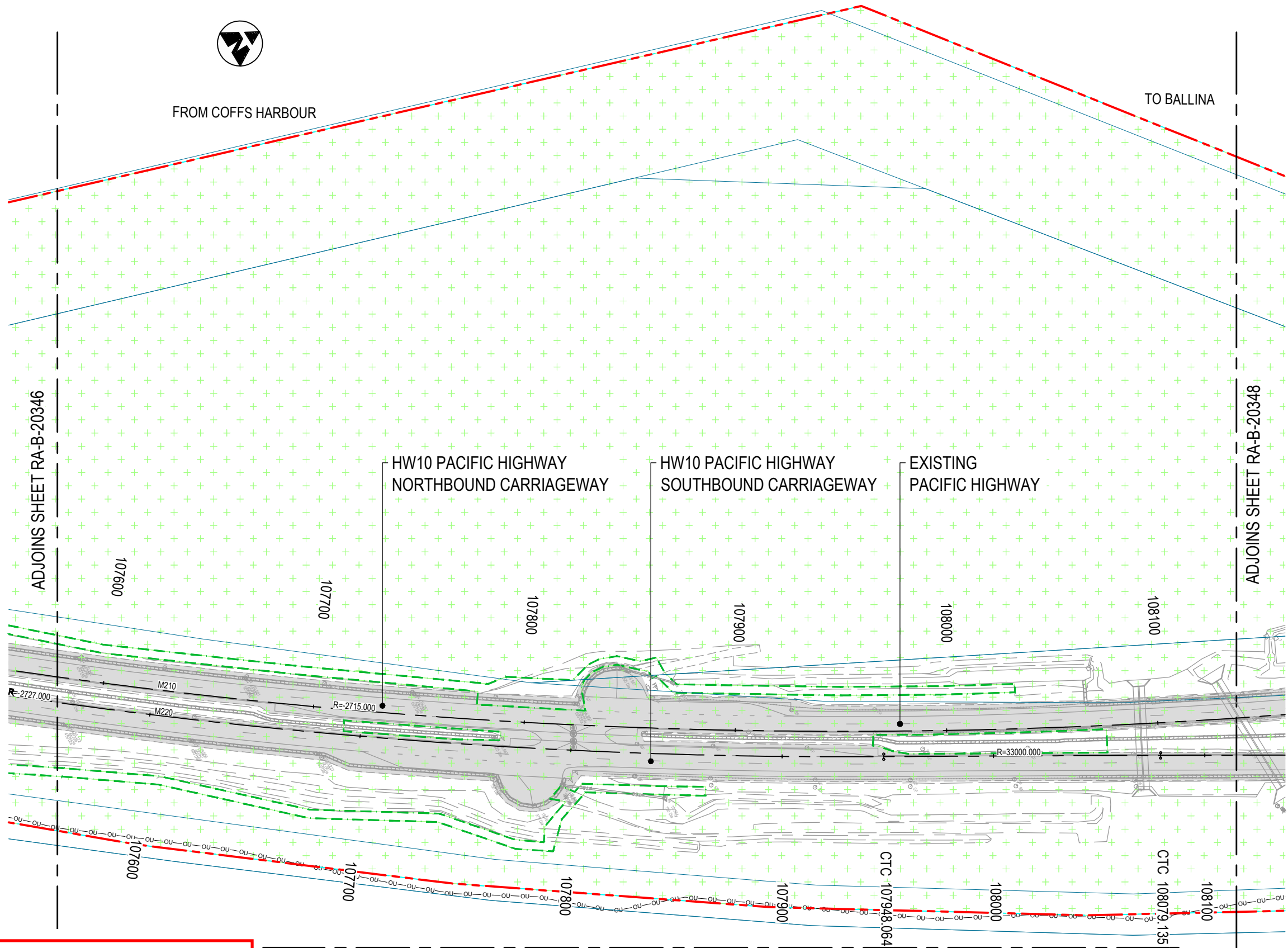
A3

SHEET No. 32 OF 33

UTILITY INFORMATION SHOWN ON THE DRAWINGS DOES NOT DEPICT ANY MORE THAN THE PRESENCE OF A SERVICE, BASED ON AVAILABLE DOCUMENTARY EVIDENCE. THE PRESENCE OF A UTILITY SERVICE, ITS SIZE AND LOCATION SHOULD BE CONFIRMED BY FIELD INSPECTION, PRIOR TO THE COMMENCEMENT OF ROADWORKS AND THE RELEVANT UTILITY PLANS OBTAINED BY DIALLING 1100 OR FAX 1300 652 077 (DIAL BEFORE YOU DIG). CAUTION SHOULD BE EXERCISED WHEN WORKING IN THE VICINITY OF ALL UTILITY SERVICES. REFER TO UX PACKAGE FOR FURTHER DETAILS.

- NOTES**
- FOR GENERAL NOTES AND SPECIFICATIONS REFER TO DRAWING RA-B-00361.
 - FOR GENERAL LEGEND REFER TO DRAWING RA-B-00371.

- LEGEND**
- APPROVED ACQUISITION BOUNDARY
 - PROPOSED PROJECT BOUNDARY
 - EXISTING CADASTRAL BOUNDARY
 - CLEARING BOUNDARY
 - WIRE ROPE SAFETY BARRIER
 - WIRE ROPE ANCHOR BLOCK END TERMINAL
 - TYPE "F" BARRIER
 - W-BEAM GUARD FENCE
 - MAIN REFERENCE CONTROL STRING
 - SO GUTTER
 - SA GUTTER
 - PROPOSED CROSS DRAINAGE / FAUNA STRUCTURE
 - PROPOSED CROSS DRAINAGE STRUCTURE
 - PERMANENT BASIN
 - EXISTING PAVEMENT
 - PROPOSED BRIDGE
 - PROPOSED LANDSCAPING MOUND EARTHWORKS
 - DRAINAGE SCOUR PROTECTION



MAY BE INCOMPLETE IF COPIED FROM A3 SIZE ORIGINAL

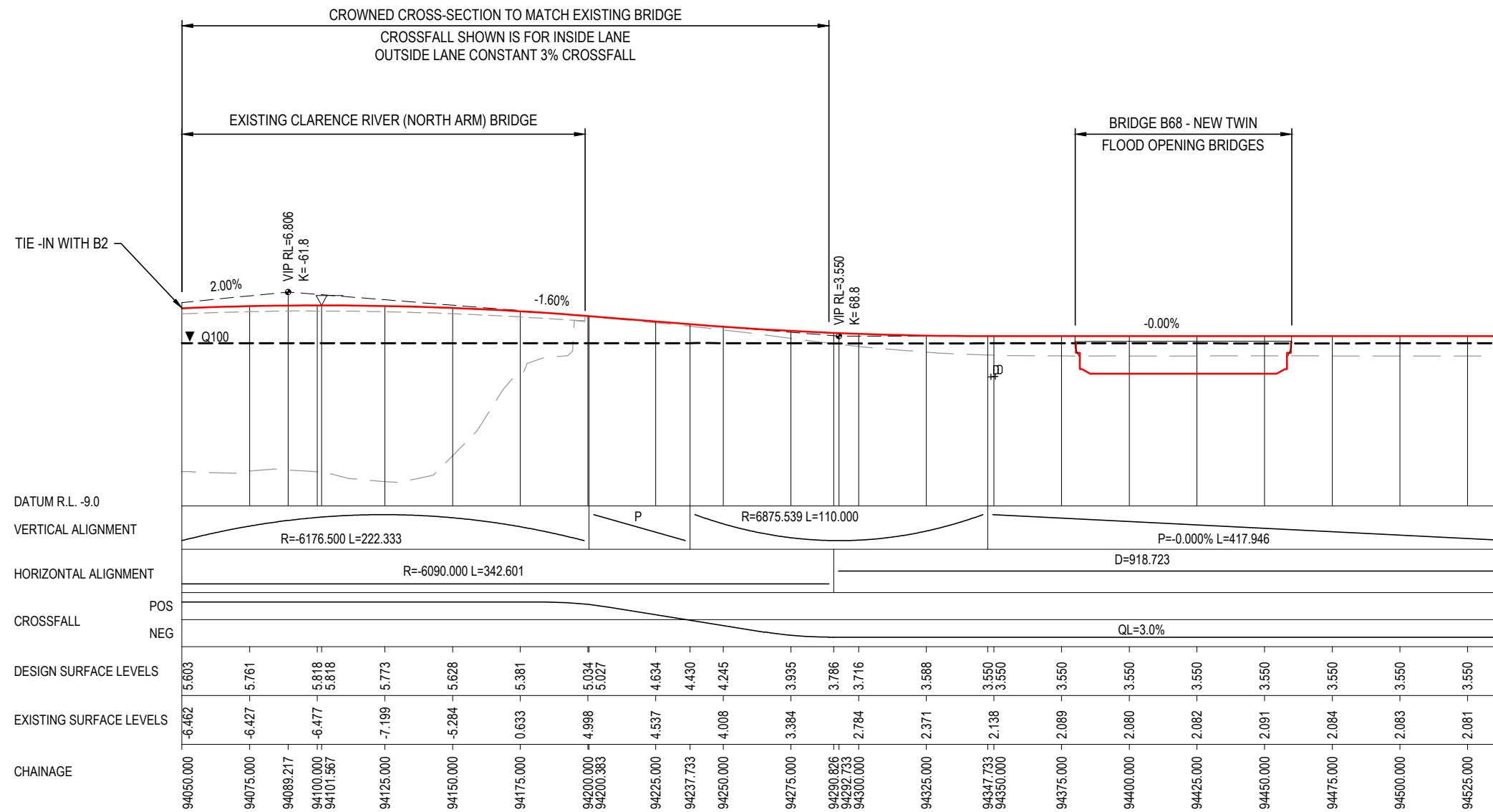
***Disclaimer:** This information is to be used only for the purpose of inspecting fixing or varying road levels in accordance with Part 3 of the Roads Act 1993. In some locations the road configuration has been refined without impacting the road level.

ACCEPTED FOR CONSTRUCTION

<p>DESIGN LOT CODE B-81-RA-03</p> <p>DESIGN MODEL FILE(S) USED FOR DOCUMENTATION OF THIS DRAWING W2B-ABJ-B-RA-MOD-09003_WEEK_58</p> <p>AMENDMENT / REVISION DESCRIPTION</p> <p>ISSUED FOR CONSTRUCTION</p> <p>ISSUED FOR CONSTRUCTION</p>	<p>WVR No.</p> <p>APPROVAL</p> <p>S.A.</p> <p>S.A.</p>	<p>SCALES ON A3 SIZE DRAWING</p> <div style="text-align: center;"> <p>SCALE 1:2000m</p> </div> <p>CO-ORDINATE SYSTEM MGA ZONE 56</p> <p>HEIGHT DATUM AHD</p>	<p>DRAWINGS / DESIGN PREPARED BY</p> <p>ARCADIS</p> <p>Beca</p> <p>ABJV</p>	<p>PLOT DATE / TIME 01/02/17 1:22:49 PM James Terpening</p> <p>PLOT BY</p> <table border="1" style="width: 100%; border-collapse: collapse;"> <tr> <th>TITLE</th> <th>NAME</th> <th>DATE</th> </tr> <tr> <td>DRAWN</td> <td>JAMES TERPENING</td> <td>02.02.17</td> </tr> <tr> <td>DRG CHECK</td> <td>CRAIG DUNNINGHAM</td> <td>02.02.17</td> </tr> <tr> <td>DESIGN</td> <td>MARK SHAMOUN</td> <td>02.02.17</td> </tr> <tr> <td>DESIGN CHECK</td> <td>DANIEL KEHOE</td> <td>02.02.17</td> </tr> <tr> <td>DESIGN MNGR</td> <td>SCOTT ASHDOWN</td> <td>02.02.17</td> </tr> <tr> <td>PROJECT MNGR</td> <td>GREG RIORDAN</td> <td>02.02.17</td> </tr> </table>	TITLE	NAME	DATE	DRAWN	JAMES TERPENING	02.02.17	DRG CHECK	CRAIG DUNNINGHAM	02.02.17	DESIGN	MARK SHAMOUN	02.02.17	DESIGN CHECK	DANIEL KEHOE	02.02.17	DESIGN MNGR	SCOTT ASHDOWN	02.02.17	PROJECT MNGR	GREG RIORDAN	02.02.17	<p>CLIENT</p> <p>NSW GOVERNMENT</p> <p>Transport Roads & Maritime Services</p> <p>PREPARED FOR</p> <p>PACIFIC HIGHWAY OFFICE</p>	<p>CLARENCE VALLEY COUNCIL</p> <p>HW10 - PACIFIC HIGHWAY UPGRADE</p> <p>MACLEAN TO DEVILS PULPIT</p> <p>PORTION B</p> <p>ROAD ALIGNMENT</p> <p>PLAN RA03</p> <p>RMS REGISTRATION No. DS2016/000619</p> <p>ISSUE STATUS</p> <p>ISSUED FOR CONSTRUCTION</p> <p>EDMS No. SF2015/118045</p> <p>SHEET No. RA-B-20358</p> <p>ISSUE</p> <p>B</p>	<p>A3</p> <p>SHEET No. 33 OF 33</p> <p>PART 1</p>
TITLE	NAME	DATE																										
DRAWN	JAMES TERPENING	02.02.17																										
DRG CHECK	CRAIG DUNNINGHAM	02.02.17																										
DESIGN	MARK SHAMOUN	02.02.17																										
DESIGN CHECK	DANIEL KEHOE	02.02.17																										
DESIGN MNGR	SCOTT ASHDOWN	02.02.17																										
PROJECT MNGR	GREG RIORDAN	02.02.17																										

NOTES

1. FOR GENERAL NOTES AND SPECIFICATIONS REFER TO DRAWING RA-B-00361.
2. FOR GENERAL LEGEND REFER TO DRAWING RA-B-00371.
3. FOR ROAD ALIGNMENT PLANS REFER TO DRAWING SET RA-B-20322 TO RA-B-20358.



DESIGN CONTROL M210 - PORTION B - NORTHBOUND CONTROL
SCALE - HORIZ. 1:2000, VERT. 1:400

MAY BE INCOMPLETE IF COPIED FROM A3 SIZE ORIGINAL

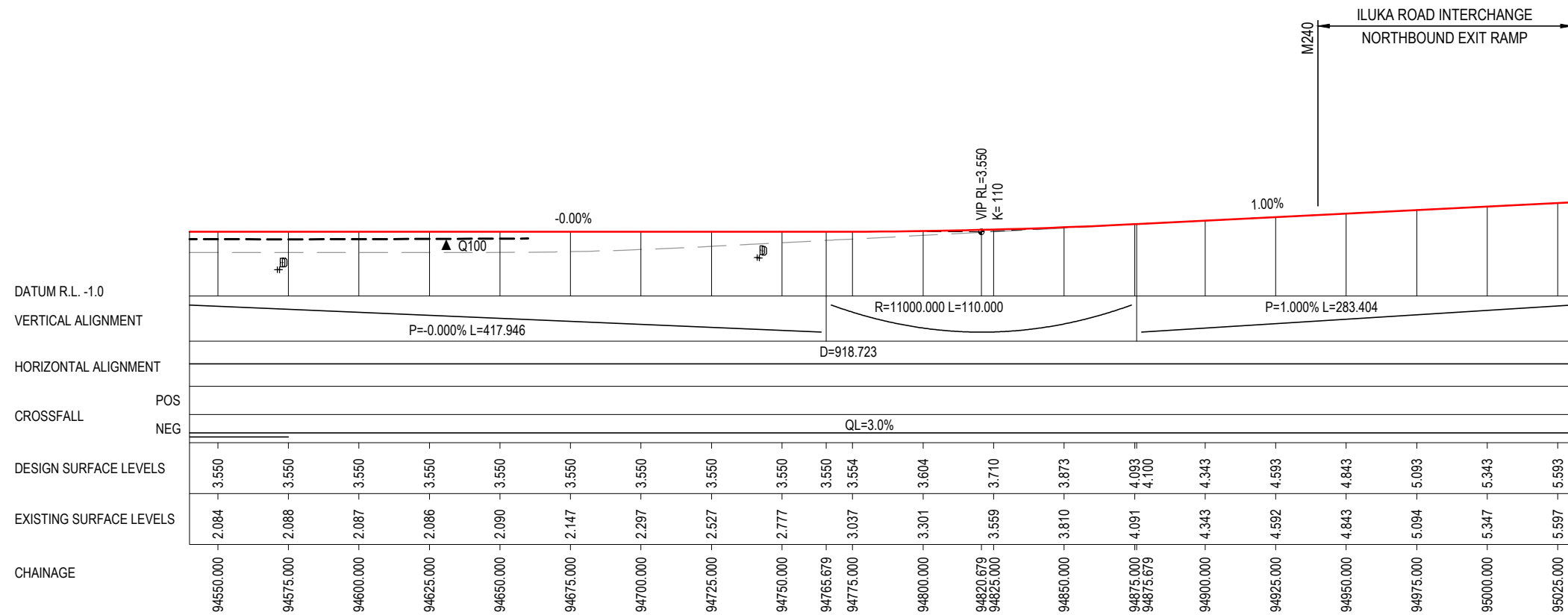
***Disclaimer:** This information is to be used only for the purpose of inspecting fixing or varying road levels in accordance with Part 3 of the Roads Act 1993. In some locations the road configuration has been refined without impacting the road level.

ACCEPTED FOR CONSTRUCTION

DESIGN LOT CODE B-81-RA-03		DESIGN MODEL FILE(S) USED FOR DOCUMENTATION OF THIS DRAWING W2B-ABJ-B-RA-MOD-09003_WEEK_58		PLOT DATE / TIME 01/02/17 12:52:09 PM James Terpening		PLOT BY James Terpening		CLIENT CLARENCE VALLEY COUNCIL HW10 - PACIFIC HIGHWAY UPGRADE MACLEAN TO DEVILS PULPIT PORTION B CONTROL LINE M210 LONGITUDINAL SECTIONS RA03		A3																												
AMENDMENT / REVISION DESCRIPTION ISSUED FOR CONSTRUCTION ISSUED FOR CONSTRUCTION		WVR No. APPROVAL S.A. S.A.		SCALES ON A3 SIZE DRAWING 0 20 40 60 80 100 SCALE 1:2000m 0 5 10 15 20 SCALE 1:400m		DRAWINGS / DESIGN PREPARED BY ARCADIS Beca		<table border="1"> <thead> <tr> <th>TITLE</th> <th>NAME</th> <th>DATE</th> </tr> </thead> <tbody> <tr><td>DRAWN</td><td>JAMES TERPENING</td><td>02.02.17</td></tr> <tr><td>DRG CHECK</td><td>CRAIG DUNNINGHAM</td><td>02.02.17</td></tr> <tr><td>DESIGN</td><td>MARK SHAMOUN</td><td>02.02.17</td></tr> <tr><td>DESIGN CHECK</td><td>DANIEL KEHOE</td><td>02.02.17</td></tr> <tr><td>DESIGN MNGR</td><td>SCOTT ASHDOWN</td><td>02.02.17</td></tr> <tr><td>PROJECT MNGR</td><td>GREG RIORDAN</td><td>02.02.17</td></tr> </tbody> </table>		TITLE	NAME	DATE	DRAWN	JAMES TERPENING	02.02.17	DRG CHECK	CRAIG DUNNINGHAM	02.02.17	DESIGN	MARK SHAMOUN	02.02.17	DESIGN CHECK	DANIEL KEHOE	02.02.17	DESIGN MNGR	SCOTT ASHDOWN	02.02.17	PROJECT MNGR	GREG RIORDAN	02.02.17	<table border="1"> <tr> <td>NSW GOVERNMENT</td> <td>Transport Roads & Maritime Services</td> </tr> </table>		NSW GOVERNMENT	Transport Roads & Maritime Services	RMS REGISTRATION No. DS2016/000619		SHEET No. 01 OF 33	
TITLE	NAME	DATE																																				
DRAWN	JAMES TERPENING	02.02.17																																				
DRG CHECK	CRAIG DUNNINGHAM	02.02.17																																				
DESIGN	MARK SHAMOUN	02.02.17																																				
DESIGN CHECK	DANIEL KEHOE	02.02.17																																				
DESIGN MNGR	SCOTT ASHDOWN	02.02.17																																				
PROJECT MNGR	GREG RIORDAN	02.02.17																																				
NSW GOVERNMENT	Transport Roads & Maritime Services																																					
PREPARED FOR PACIFIC HIGHWAY OFFICE		ISSUE STATUS ISSUED FOR CONSTRUCTION		EDMS No. SF2015/118045		SHEET No. RA-B-06301		ISSUE B																														

NOTES

1. FOR GENERAL NOTES AND SPECIFICATIONS REFER TO DRAWING RA-B-00361.
2. FOR GENERAL LEGEND REFER TO DRAWING RA-B-00371.
3. FOR ROAD ALIGNMENT PLANS REFER TO DRAWING SET RA-B-20322 TO RA-B-20358.



DESIGN CONTROL M210 - PORTION B - NORTHBOUND CONTROL
SCALE - HORIZ. 1:2000, VERT. 1:400

MAY BE INCOMPLETE IF COPIED
ON A3 SIZE ORIGINAL

C:\Projectwise\W2B\Working\Drawings_RA03\W2B-ABJ-B-RA-06302.dwg

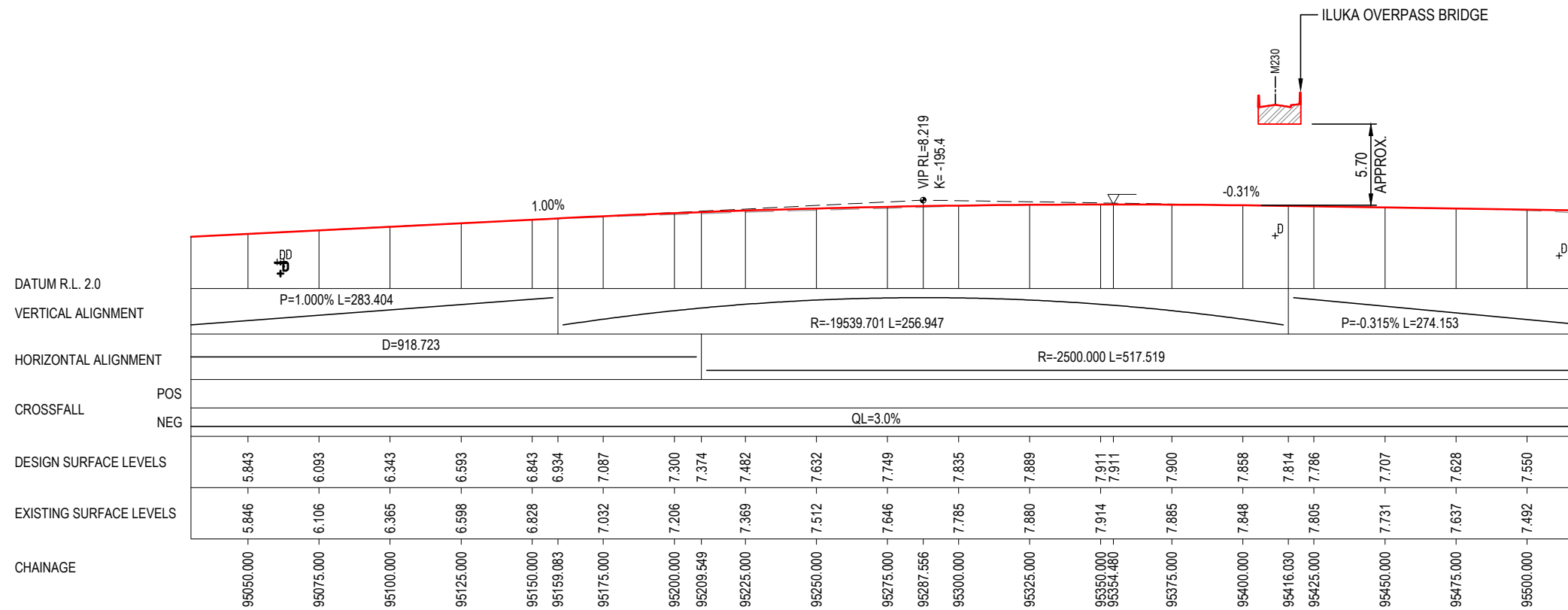
***Disclaimer:** This information is to be used only for the purpose of inspecting fixing or varying road levels in accordance with Part 3 of the Roads Act 1993. In some locations the road configuration has been refined without impacting the road level.

ACCEPTED FOR CONSTRUCTION

AMENDMENT / REVISION DESCRIPTION		DESIGN LOT CODE B-81-RA-03	DESIGN MODEL FILE(S) USED FOR DOCUMENTATION OF THIS DRAWING W2B-ABJ-B-RA-MOD-09003_WEEK_58	PLOT DATE / TIME 01/02/17 12:52:11 PM James Terpening	PLOT BY James Terpening	CLIENT CLARENCE VALLEY COUNCIL HW10 - PACIFIC HIGHWAY UPGRADE MACLEAN TO DEVILS PULPIT PORTION B CONTROL LINE M210 LONGITUDINAL SECTIONS RA03	A3	
ISSUED FOR CONSTRUCTION		WVR No.	APPROVAL	SCALES ON A3 SIZE DRAWING	DRAWINGS / DESIGN PREPARED BY	TITLE	NAME	DATE
ISSUED FOR CONSTRUCTION			S.A. S.A.	0 20 40 60 80 100 SCALE 1:2000m	ARCADIS	DRAWN	JAMES TERPENING	02.02.17
				0 5 10 15 20 SCALE 1:400m	Beca	DRG CHECK	CRAIG DUNNINGHAM	02.02.17
				CO-ORDINATE SYSTEM MGA ZONE 56	HEIGHT DATUM AHD	DESIGN	MARK SHAMOUN	02.02.17
						DESIGN CHECK	DANIEL KEHOE	02.02.17
						DESIGN MNGR	SCOTT ASHDOWN	02.02.17
						PROJECT MNGR	GREG RIORDAN	02.02.17
						PREPARED FOR	PACIFIC HIGHWAY OFFICE	
						NSW GOVERNMENT		Transport Roads & Maritime Services
						RMS REGISTRATION No.		DS2016/000619
						ISSUE STATUS		ISSUED FOR CONSTRUCTION
						EDMS No.		SF2015/118045
						SHEET No.		RA-B-06302
						PART		B
						ISSUE		1
						SHEET No. 02 OF 33		
						© Roads and Maritime Services		

NOTES

1. FOR GENERAL NOTES AND SPECIFICATIONS REFER TO DRAWING RA-B-00361.
2. FOR GENERAL LEGEND REFER TO DRAWING RA-B-00371.
3. FOR ROAD ALIGNMENT PLANS REFER TO DRAWING SET RA-B-20322 TO RA-B-20358.



DESIGN CONTROL M210 - PORTION B - NORTHBOUND CONTROL
SCALE - HORIZ. 1:2000, VERT. 1:400

MAY BE INCOMPLETE IF COPIED

C:\Projectwise\W2B\Working\Drawings_RA03\W2B-ABJ-B-RA-06303.dwg
11 ON A3 SIZE ORIGINAL

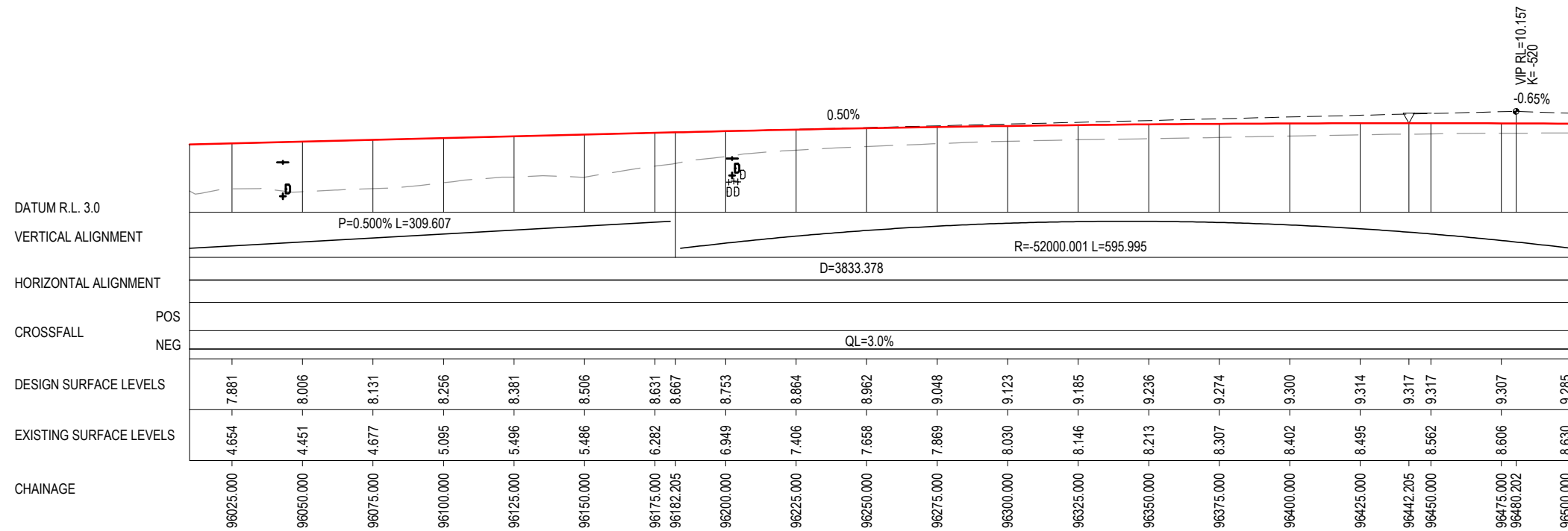
***Disclaimer:** This information is to be used only for the purpose of inspecting fixing or varying road levels in accordance with Part 3 of the Roads Act 1993. In some locations the road configuration has been refined without impacting the road level.

ACCEPTED FOR CONSTRUCTION

AMENDMENT / REVISION DESCRIPTION ISSUED FOR CONSTRUCTION ISSUED FOR CONSTRUCTION	DESIGN LOT CODE B-81-RA-03	DESIGN MODEL FILE(S) USED FOR DOCUMENTATION OF THIS DRAWING W2B-ABJ-B-RA-MOD-09003_WEEK_58	PLOT DATE / TIME 01/02/17 12:52:13 PM James Terpening	PLOT BY James Terpening	CLIENT Transport Roads & Maritime Services	CLARENCE VALLEY COUNCIL HW10 - PACIFIC HIGHWAY UPGRADE MACLEAN TO DEVILS PULPIT PORTION B CONTROL LINE M210 LONGITUDINAL SECTIONS RA03 SHEET No. 03 OF 33
APPROVAL SA. SA.		SCALES ON A3 SIZE DRAWING SCALE 1:2000m SCALE 1:400m	DRAWINGS / DESIGN PREPARED BY 		TITLE NAME DATE	PREPARED FOR PACIFIC HIGHWAY OFFICE
CO-ORDINATE SYSTEM MGA ZONE 56		HEIGHT DATUM AHD		DRAWN JAMES TERPENING 02.02.17	DRG CHECK CRAIG DUNNINGHAM 02.02.17	DESIGN MARK SHAMOUN 02.02.17
DESIGN CHECK DANIEL KEHOE 02.02.17		DESIGN MNGR SCOTT ASHDOWN 02.02.17		PROJECT MNGR GREG RIORDAN 02.02.17	RMS REGISTRATION No. DS2016/000619	ISSUE STATUS ISSUED FOR CONSTRUCTION
EDMS No. SF2015/118045		SHEET No. RA-B-06303		PART 1	ISSUE B	© Roads and Maritime Services

NOTES

1. FOR GENERAL NOTES AND SPECIFICATIONS REFER TO DRAWING RA-B-00361.
2. FOR GENERAL LEGEND REFER TO DRAWING RA-B-00371.
3. FOR ROAD ALIGNMENT PLANS REFER TO DRAWING SET RA-B-20322 TO RA-B-20358.



DESIGN CONTROL M210 - PORTION B - NORTHBOUND CONTROL
SCALE - HORIZ. 1:2000, VERT. 1:400

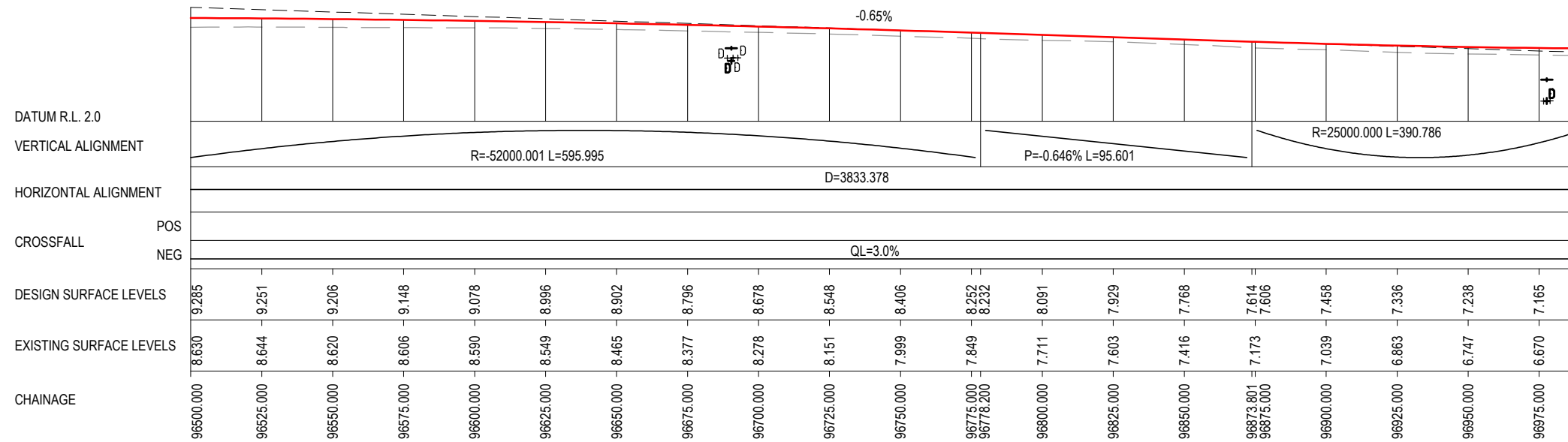
ACCEPTED FOR CONSTRUCTION

*Disclaimer: This information is to be used only for the purpose of inspecting fixing or varying road levels in accordance with Part 3 of the Roads Act 1993. In some locations the road configuration has been refined without impacting the road level.

AMENDMENT / REVISION DESCRIPTION		DESIGN LOT CODE B-81-RA-03	DESIGN MODEL FILE(S) USED FOR DOCUMENTATION OF THIS DRAWING W2B-ABJ-B-RA-MOD-09003_WEEK_58	PLOT DATE / TIME 01/02/17 12:52:18 PM	PLOT BY James Terpening	CLIENT CLARENCE VALLEY COUNCIL HW10 - PACIFIC HIGHWAY UPGRADE MACLEAN TO DEVILS PULPIT PORTION B CONTROL LINE M210 LONGITUDINAL SECTIONS RA03	A3
ISSUED FOR CONSTRUCTION		WVR No.	APPROVAL	DRAWINGS / DESIGN PREPARED BY		Transport Roads & Maritime Services	SHEET No. 05 OF 33
ISSUED FOR CONSTRUCTION			S.A.				
		SCALES ON A3 SIZE DRAWING 0 20 40 60 80 100 SCALE 1:2000m 0 5 10 15 20 SCALE 1:400m		CO-ORDINATE SYSTEM MGA ZONE 56		HEIGHT DATUM AHD	
		TITLE DESIGN CONTROL M210 - PORTION B - NORTHBOUND CONTROL		NAME JAMES TERPENING		DATE 02.02.17	
		TITLE DRG CHECK		NAME CRAIG DUNNINGHAM		DATE 02.02.17	
		TITLE DESIGN		NAME MARK SHAMOUN		DATE 02.02.17	
		TITLE DESIGN CHECK		NAME DANIEL KEHOE		DATE 02.02.17	
		TITLE DESIGN MNGR		NAME SCOTT ASHDOWN		DATE 02.02.17	
		TITLE PROJECT MNGR		NAME GREG RIORDAN		DATE 02.02.17	
		PREPARED FOR PACIFIC HIGHWAY OFFICE		RMS REGISTRATION No. DS2016/000619		PART 1	
		ISSUE STATUS ISSUED FOR CONSTRUCTION		EDMS No. SF2015/118045		SHEET No. RA-B-06305 ISSUE B	

NOTES

1. FOR GENERAL NOTES AND SPECIFICATIONS REFER TO DRAWING RA-B-00361.
2. FOR GENERAL LEGEND REFER TO DRAWING RA-B-00371.
3. FOR ROAD ALIGNMENT PLANS REFER TO DRAWING SET RA-B-20322 TO RA-B-20358.



DESIGN CONTROL M210 - PORTION B - NORTHBOUND CONTROL
SCALE - HORIZ. 1:2000, VERT. 1:400

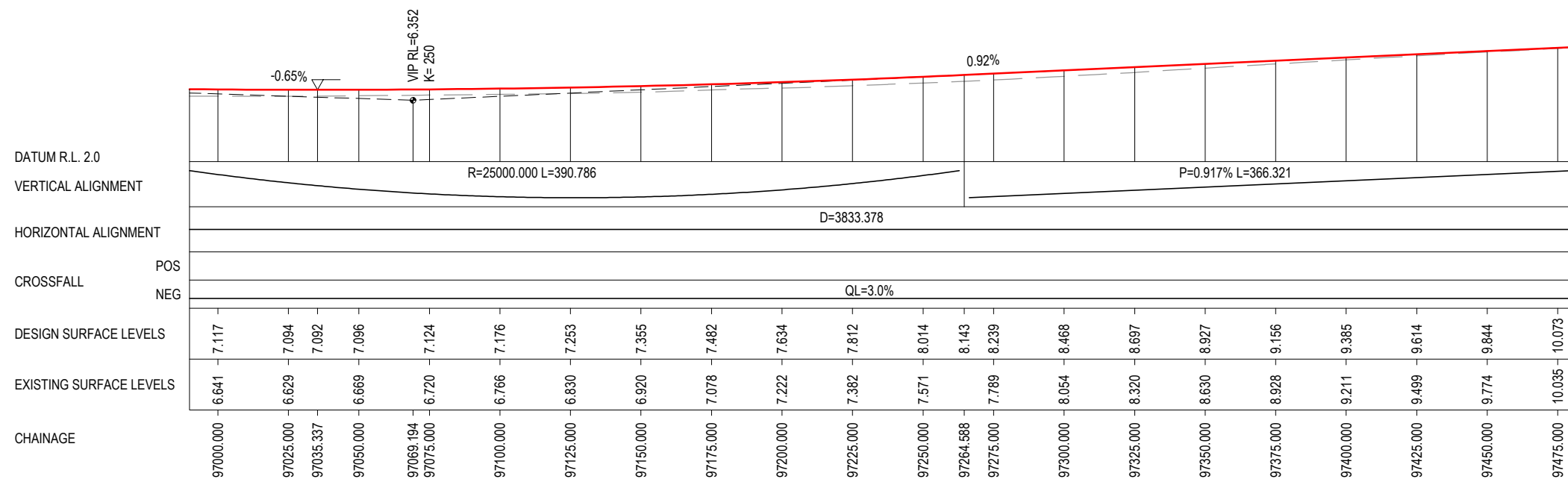
ACCEPTED FOR CONSTRUCTION

***Disclaimer:** This information is to be used only for the purpose of inspecting fixing or varying road levels in accordance with Part 3 of the Roads Act 1993. In some locations the road configuration has been refined without impacting the road level.

DESIGN LOT CODE B-81-RA-03		DESIGN MODEL FILE(S) USED FOR DOCUMENTATION OF THIS DRAWING W2B-ABJ-B-RA-MOD-09003_WEEK_58		PLOT DATE / TIME 01/02/17 12:52:20 PM James Terpening		PLOT BY James Terpening		CLIENT CLARENCE VALLEY COUNCIL HW10 - PACIFIC HIGHWAY UPGRADE MACLEAN TO DEVILS PULPIT PORTION B CONTROL LINE M210 LONGITUDINAL SECTIONS RA03		SHEET No. 06 OF 33	
AMENDMENT / REVISION DESCRIPTION		SCALES ON A3 SIZE DRAWING		DRAWINGS / DESIGN PREPARED BY		TITLE		NSW GOVERNMENT Transport Roads & Maritime Services		RMS REGISTRATION No. DS2016/000619	
ISSUED FOR CONSTRUCTION		SCALE 1:2000m		ARCADIS ABJV		DRAWN		JAMES TERPENING		PART 1	
ISSUED FOR CONSTRUCTION		SCALE 1:400m		Beca		DRG CHECK		CRAIG DUNNINGHAM		ISSUE B	
WVR No.		CO-ORDINATE SYSTEM MGA ZONE 56		HEIGHT DATUM AHD		DESIGN		MARK SHAMOUN		ISSUE STATUS	
APPROVAL						DESIGN CHECK		DANIEL KEHOE		EDMS No. SF2015/118045	
S.A.						DESIGN MNGR		SCOTT ASHDOWN		SHEET No. RA-B-06306	
S.A.						PROJECT MNGR		GREG RIORDAN		ISSUED FOR CONSTRUCTION	
								PREPARED FOR PACIFIC HIGHWAY OFFICE		© Roads and Maritime Services	

NOTES

1. FOR GENERAL NOTES AND SPECIFICATIONS REFER TO DRAWING RA-B-00361.
2. FOR GENERAL LEGEND REFER TO DRAWING RA-B-00371.
3. FOR ROAD ALIGNMENT PLANS REFER TO DRAWING SET RA-B-20322 TO RA-B-20358.



DESIGN CONTROL M210 - PORTION B - NORTHBOUND CONTROL
SCALE - HORIZ. 1:2000, VERT. 1:400

MAY BE INCOMPLETE IF COPIED FROM A3 SIZE ORIGINAL

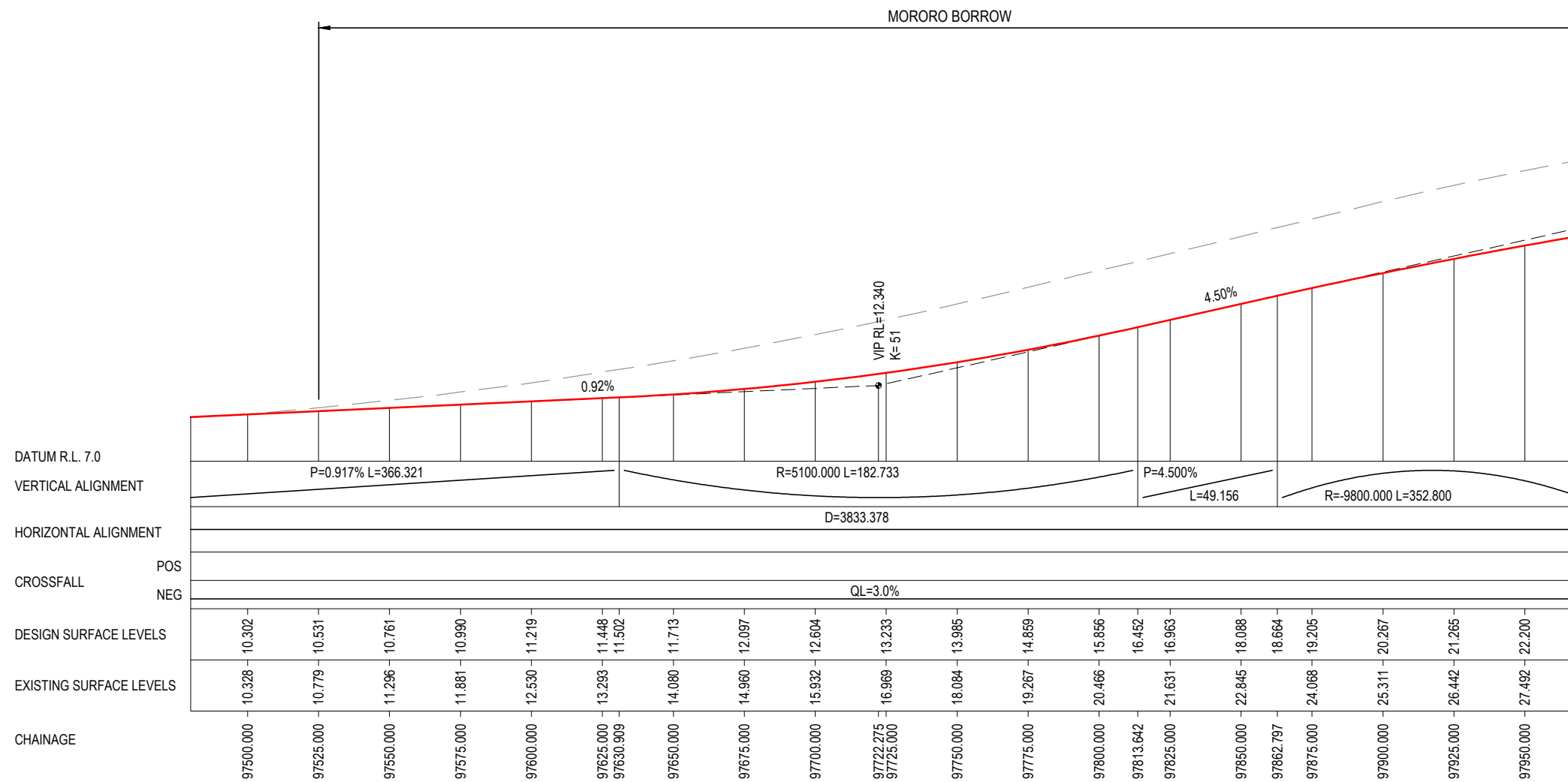
***Disclaimer:** This information is to be used only for the purpose of inspecting fixing or varying road levels in accordance with Part 3 of the Roads Act 1993. In some locations the road configuration has been refined without impacting the road level.

ACCEPTED FOR CONSTRUCTION

AMENDMENT / REVISION DESCRIPTION ISSUED FOR CONSTRUCTION ISSUED FOR CONSTRUCTION	DESIGN LOT CODE B-81-RA-03	DESIGN MODEL FILE(S) USED FOR DOCUMENTATION OF THIS DRAWING W2B-ABJ-B-RA-MOD-09003_WEEK_58	PLOT DATE / TIME 01/02/17 12:52:22 PM James Terpening	PLOT BY James Terpening	CLIENT CLARENCE VALLEY COUNCIL HW10 - PACIFIC HIGHWAY UPGRADE MACLEAN TO DEVILS PULPIT PORTION B CONTROL LINE M210 LONGITUDINAL SECTIONS RA03	SHEET No. 07 OF 33 PART 1
APPROVAL S.A. S.A.	SCALES ON A3 SIZE DRAWING 0 20 40 60 80 100 SCALE 1:2000m 0 5 10 15 20 SCALE 1:400m	DRAWINGS / DESIGN PREPARED BY ARCADIS Beca ABJV	TITLE NAME DATE	PREPARED FOR PACIFIC HIGHWAY OFFICE	TRANSPORT NSW GOVERNMENT Roads & Maritime Services	RMS REGISTRATION No. DS2016/000619 ISSUE STATUS ISSUED FOR CONSTRUCTION EDMS No. SF2015/118045 SHEET No. RA-B-06307 ISSUE B

NOTES

1. FOR GENERAL NOTES AND SPECIFICATIONS REFER TO DRAWING RA-B-00361.
2. FOR GENERAL LEGEND REFER TO DRAWING RA-B-00371.
3. FOR ROAD ALIGNMENT PLANS REFER TO DRAWING SET RA-B-20322 TO RA-B-20358.



DESIGN CONTROL M210 - PORTION B - NORTHBOUND CONTROL
SCALE - HORIZ. 1:2000, VERT. 1:400

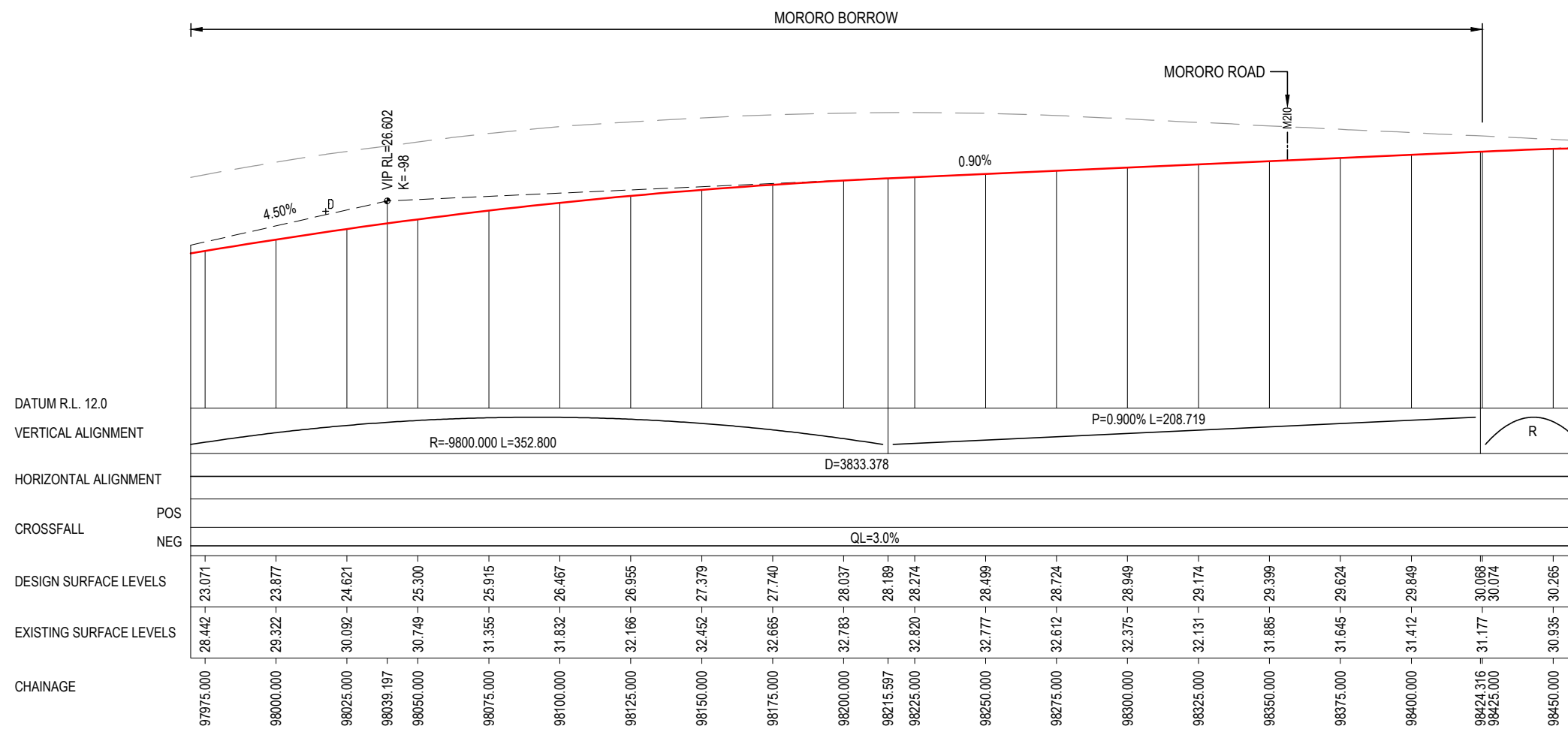
ACCEPTED FOR CONSTRUCTION

*Disclaimer: This information is to be used only for the purpose of inspecting fixing or varying road levels in accordance with Part 3 of the Roads Act 1993. In some locations the road configuration has been refined without impacting the road level.

AMENDMENT / REVISION DESCRIPTION		DESIGN LOT CODE B-81-RA-03	DESIGN MODEL FILE(S) USED FOR DOCUMENTATION OF THIS DRAWING W2B-ABJ-B-RA-MOD-09003_WEEK_58	PLOT DATE / TIME 01/02/17 12:52:24 PM	PLOT BY James Terpening	CLIENT CLARENCE VALLEY COUNCIL HW10 - PACIFIC HIGHWAY UPGRADE MACLEAN TO DEVILS PULPIT PORTION B CONTROL LINE M210 LONGITUDINAL SECTIONS RA03	A3
ISSUED FOR CONSTRUCTION		WVR No.	APPROVAL	SALES ON A3 SIZE DRAWING	DRAWINGS / DESIGN PREPARED BY	NSW GOVERNMENT Transport Roads & Maritime Services	SHEET No. 08 OF 33
ISSUED FOR CONSTRUCTION			S.A. S.A.	0 20 40 60 80 100 SCALE 1:2000m	ARCADIS ABJV beca	PREPARED FOR PACIFIC HIGHWAY OFFICE	RMS REGISTRATION No. DS2016/000619
				0 5 10 15 20 SCALE 1:400m			ISSUE STATUS ISSUED FOR CONSTRUCTION
				CO-ORDINATE SYSTEM MGA ZONE 56			EDMS No. SF2015/118045
				HEIGHT DATUM AHD			SHEET No. RA-B-06308
							ISSUE B

NOTES

1. FOR GENERAL NOTES AND SPECIFICATIONS REFER TO DRAWING RA-B-00361.
2. FOR GENERAL LEGEND REFER TO DRAWING RA-B-00371.
3. FOR ROAD ALIGNMENT PLANS REFER TO DRAWING SET RA-B-20322 TO RA-B-20358.



DESIGN CONTROL M210 - PORTION B - NORTHBOUND CONTROL
SCALE - HORIZ. 1:2000, VERT. 1:400

MAY BE INCOMPLETE IF COPIED
C:\Projectwise\W2B\Working\Drawings_RA03\W2B-ABJ-B-RA-03-DRG-06309.dwg
11 ON A3 SIZE ORIGINAL

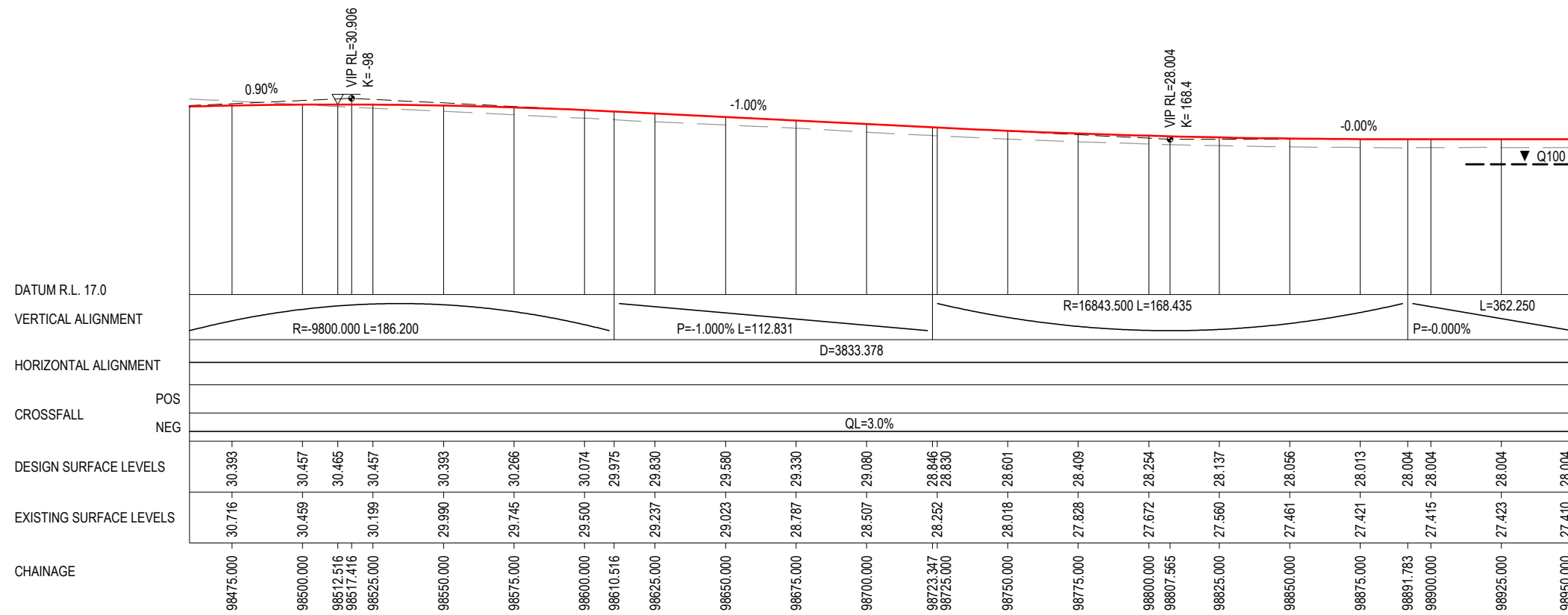
***Disclaimer:** This information is to be used only for the purpose of inspecting fixing or varying road levels in accordance with Part 3 of the Roads Act 1993. In some locations the road configuration has been refined without impacting the road level.

ACCEPTED FOR CONSTRUCTION

DESIGN LOT CODE B-81-RA-03		DESIGN MODEL FILE(S) USED FOR DOCUMENTATION OF THIS DRAWING W2B-ABJ-B-RA-MOD-09003_WEEK_58		PLOT DATE / TIME 01/02/17 12:52:26 PM James Terpening		PLOT BY James Terpening		CLIENT CLARENCE VALLEY COUNCIL HW10 - PACIFIC HIGHWAY UPGRADE MACLEAN TO DEVILS PULPIT PORTION B CONTROL LINE M210 LONGITUDINAL SECTIONS RA03		SHEET No. 09 OF 33	
AMENDMENT / REVISION DESCRIPTION ISSUED FOR CONSTRUCTION ISSUED FOR CONSTRUCTION		WVR No. APPROVAL S.A. S.A.		SCALES ON A3 SIZE DRAWING 0 20 40 60 80 100 SCALE 1:2000m 0 5 10 15 20 SCALE 1:400m		DRAWINGS / DESIGN PREPARED BY ARCADIS Beca		TITLE NAME DATE		PART 1	
		CO-ORDINATE SYSTEM MGA ZONE 56		HEIGHT DATUM AHD		DESIGN MARK SHAMOUN 02.02.17		DRG CHECK CRAIG DUNNINGHAM 02.02.17		ISSUE STATUS ISSUED FOR CONSTRUCTION	
						DESIGN CHECK DANIEL KEHOE 02.02.17		DESIGN MNGR SCOTT ASHDOWN 02.02.17		EDMS No. SF2015/118045	
						PROJECT MNGR GREG RIORDAN 02.02.17		PREPARED FOR PACIFIC HIGHWAY OFFICE		SHEET No. RA-B-06309	
										ISSUE B	

NOTES

1. FOR GENERAL NOTES AND SPECIFICATIONS REFER TO DRAWING RA-B-00361.
2. FOR GENERAL LEGEND REFER TO DRAWING RA-B-00371.
3. FOR ROAD ALIGNMENT PLANS REFER TO DRAWING SET RA-B-20322 TO RA-B-20358.



DESIGN CONTROL M210 - PORTION B - NORTHBOUND CONTROL
SCALE - HORIZ. 1:2000, VERT. 1:400

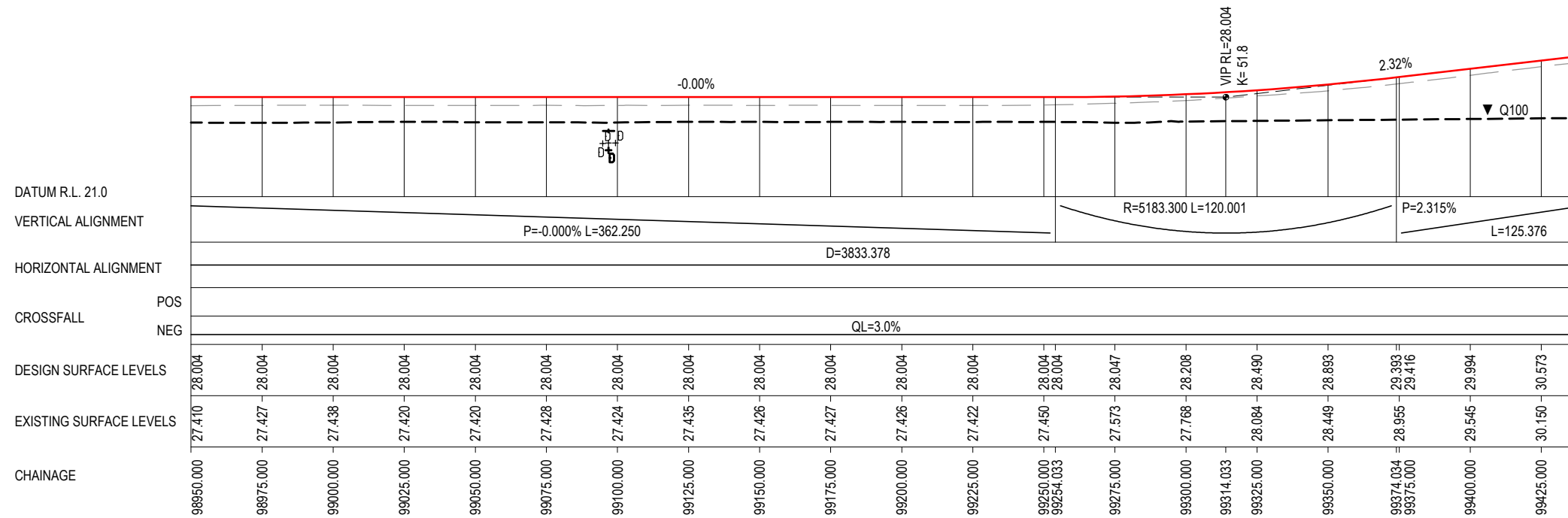
ACCEPTED FOR CONSTRUCTION

*Disclaimer: This information is to be used only for the purpose of inspecting fixing or varying road levels in accordance with Part 3 of the Roads Act 1993. In some locations the road configuration has been refined without impacting the road level.

DESIGN LOT CODE B-81-RA-03		DESIGN MODEL FILE(S) USED FOR DOCUMENTATION OF THIS DRAWING W2B-ABJ-B-RA-MOD-09003_WEEK_58		PLOT DATE / TIME 01/02/17 12:52:29 PM James Terpening		PLOT BY James Terpening		CLIENT CLARENCE VALLEY COUNCIL HW10 - PACIFIC HIGHWAY UPGRADE MACLEAN TO DEVILS PULPIT PORTION B CONTROL LINE M210 LONGITUDINAL SECTIONS RA03		SHEET No. 10 OF 33	
AMENDMENT / REVISION DESCRIPTION		WVR No. APPROVAL		DRAWINGS / DESIGN PREPARED BY		TITLE		NSW GOVERNMENT Transport Roads & Maritime Services		RMS REGISTRATION No. DS2016/000619	
ISSUED FOR CONSTRUCTION		S.A. S.A.		0 20 40 60 80 100 SCALE 1:2000m		DRAWN JAMES TERPENING 02.02.17		PREPARED FOR PACIFIC HIGHWAY OFFICE		PART 1	
ISSUED FOR CONSTRUCTION				0 5 10 15 20 SCALE 1:400m		DRG CHECK CRAIG DUNNINGHAM 02.02.17		ISSUE STATUS ISSUED FOR CONSTRUCTION		ISSUE B	
				CO-ORDINATE SYSTEM MGA ZONE 56		DESIGN MARK SHAMOUN 02.02.17		EDMS No. SF2015/118045		SHEET No. RA-B-06310	
				HEIGHT DATUM AHD		DESIGN CHECK DANIEL KEHOE 02.02.17		© Roads and Maritime Services			
						DESIGN MNGR SCOTT ASHDOWN 02.02.17					
						PROJECT MNGR GREG RIORDAN 02.02.17					

NOTES

1. FOR GENERAL NOTES AND SPECIFICATIONS REFER TO DRAWING RA-B-00361.
2. FOR GENERAL LEGEND REFER TO DRAWING RA-B-00371.
3. FOR ROAD ALIGNMENT PLANS REFER TO DRAWING SET RA-B-20322 TO RA-B-20358.



DESIGN CONTROL M210 - PORTION B - NORTHBOUND CONTROL
SCALE - HORIZ. 1:2000, VERT. 1:400

MAY BE INCOMPLETE IF COPIED FROM A3 SIZE ORIGINAL

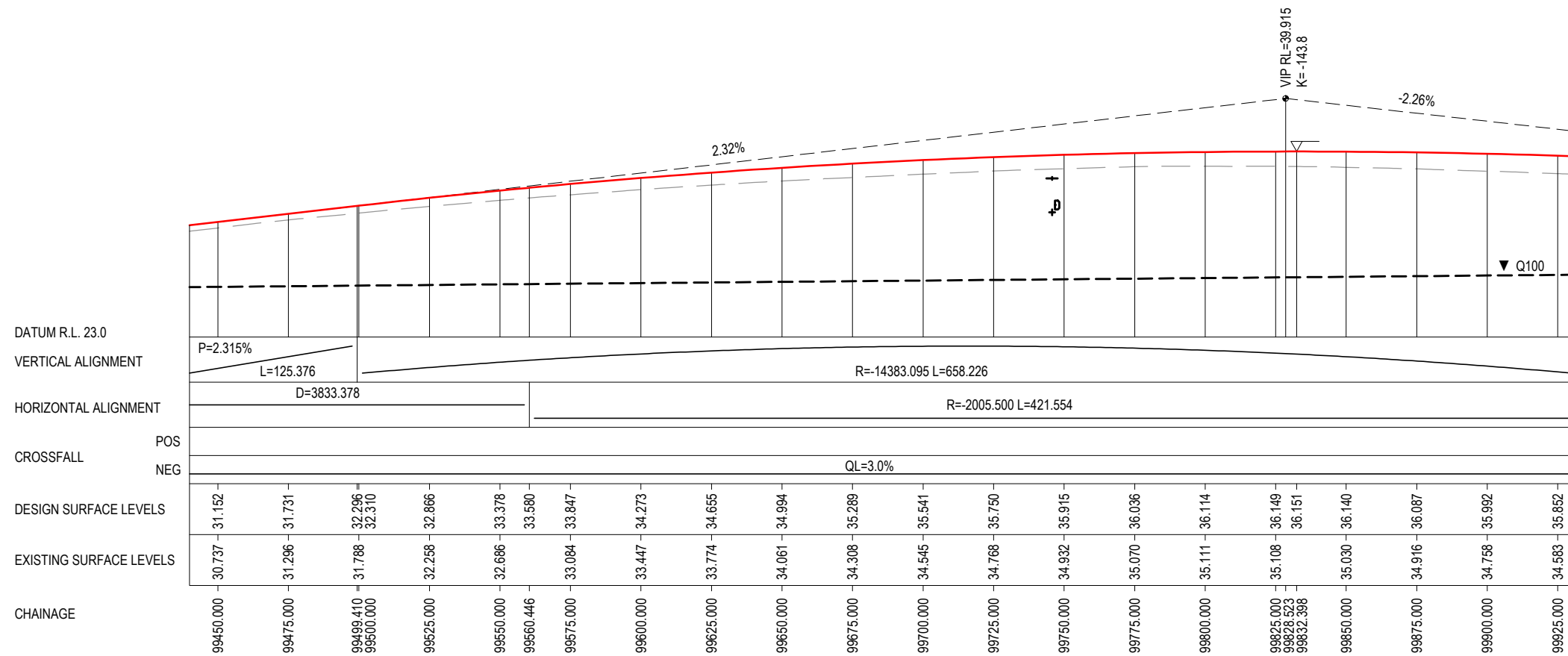
***Disclaimer:** This information is to be used only for the purpose of inspecting fixing or varying road levels in accordance with Part 3 of the Roads Act 1993. In some locations the road configuration has been refined without impacting the road level.

ACCEPTED FOR CONSTRUCTION

DESIGN LOT CODE B-81-RA-03		DESIGN MODEL FILE(S) USED FOR DOCUMENTATION OF THIS DRAWING W2B-ABJ-B-RA-MOD-09003_WEEK_58		PLOT DATE / TIME 01/02/17 12:52:31 PM James Terpening		PLOT BY James Terpening		CLIENT CLARENCE VALLEY COUNCIL HW10 - PACIFIC HIGHWAY UPGRADE MACLEAN TO DEVILS PULPIT PORTION B CONTROL LINE M210 LONGITUDINAL SECTIONS RA03		SHEET No. 11 OF 33	
AMENDMENT / REVISION DESCRIPTION ISSUED FOR CONSTRUCTION ISSUED FOR CONSTRUCTION		SCALES ON A3 SIZE DRAWING 0 20 40 60 80 100 SCALE 1:2000m 0 5 10 15 20 SCALE 1:400m		DRAWINGS / DESIGN PREPARED BY ARCADIS Beca		TITLE NAME DATE		NSW GOVERNMENT Transport Roads & Maritime Services		RMS REGISTRATION No. DS2016/000619	
CO-ORDINATE SYSTEM MGA ZONE 56		HEIGHT DATUM AHD		DESIGN CHECK MARK SHAMOUN DANIEL KEHOE		DESIGN MNGR SCOTT ASHDOWN		PREPARED FOR PACIFIC HIGHWAY OFFICE		ISSUE STATUS ISSUED FOR CONSTRUCTION	
				PROJECT MNGR GREG RIORDAN		DATE 02.02.17		EDMS No. SF2015/118045		SHEET No. RA-B-06311	

NOTES

1. FOR GENERAL NOTES AND SPECIFICATIONS REFER TO DRAWING RA-B-00361.
2. FOR GENERAL LEGEND REFER TO DRAWING RA-B-00371.
3. FOR ROAD ALIGNMENT PLANS REFER TO DRAWING SET RA-B-20322 TO RA-B-20358.



DESIGN CONTROL M210 - PORTION B - NORTHBOUND CONTROL
SCALE - HORIZ. 1:2000, VERT. 1:400

MAY BE INCOMPLETE IF COPIED FROM A3 SIZE ORIGINAL

C:\Project\wise\W2B\Working\Drawings_RA03\W2B-ABJ-B-RA-DRG-06312.dwg

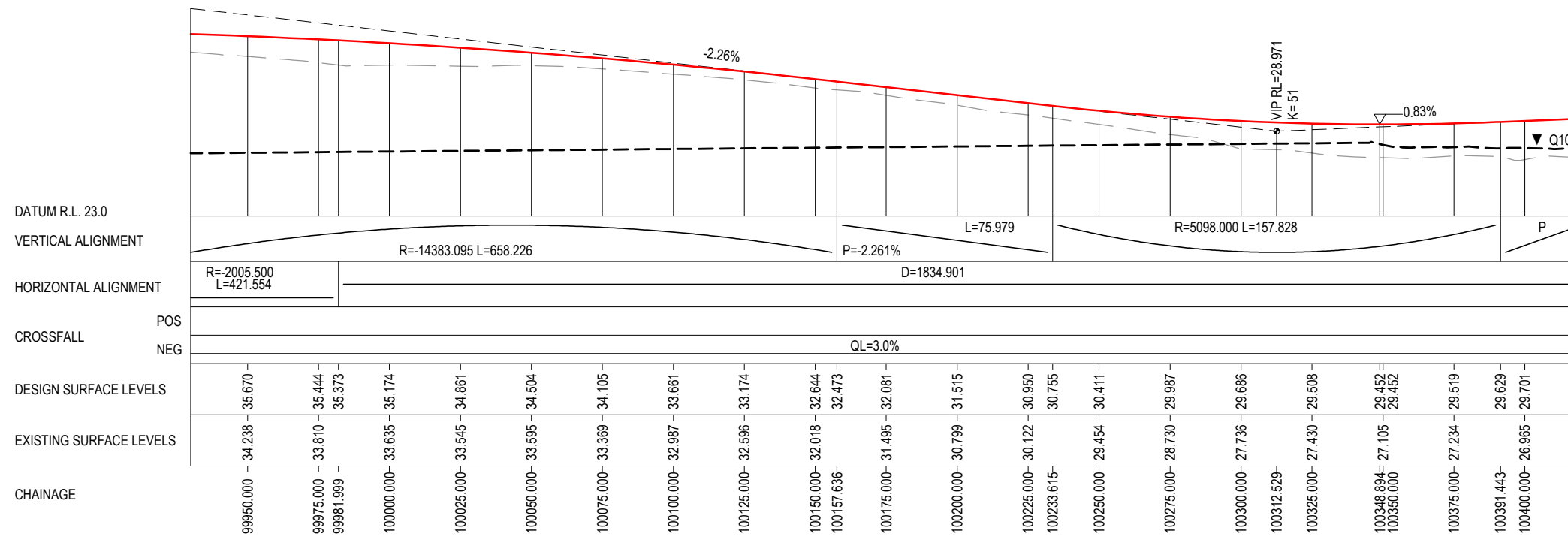
***Disclaimer:** This information is to be used only for the purpose of inspecting fixing or varying road levels in accordance with Part 3 of the Roads Act 1993. In some locations the road configuration has been refined without impacting the road level.

ACCEPTED FOR CONSTRUCTION

AMENDMENT / REVISION DESCRIPTION		DESIGN LOT CODE B-81-RA-03	DESIGN MODEL FILE(S) USED FOR DOCUMENTATION OF THIS DRAWING W2B-ABJ-B-RA-MOD-09003_WEEK_58	PLOT DATE / TIME 01/02/17 12:52:33 PM James Terpening	PLOT BY James Terpening	CLIENT CLARENCE VALLEY COUNCIL HW10 - PACIFIC HIGHWAY UPGRADE MACLEAN TO DEVILS PULPIT PORTION B CONTROL LINE M210 LONGITUDINAL SECTIONS RA03	A3
ISSUED FOR CONSTRUCTION		WVR No.	APPROVAL S.A. S.A.	DRAWINGS / DESIGN PREPARED BY			SHEET No. 12 OF 33
ISSUED FOR CONSTRUCTION							
		SCALES ON A3 SIZE DRAWING		TITLE		PREPARED FOR PACIFIC HIGHWAY OFFICE	RMS REGISTRATION No. DS2016/000619
		 SCALE 1:2000m SCALE 1:400m		DRAWN: JAMES TERPENING 02.02.17 DRG CHECK: CRAIG DUNNINGHAM 02.02.17 DESIGN: MARK SHAMOUN 02.02.17 DESIGN CHECK: DANIEL KEHOE 02.02.17 DESIGN MNGR: SCOTT ASHDOWN 02.02.17 PROJECT MNGR: GREG RIORDAN 02.02.17		PACIFIC HIGHWAY OFFICE	ISSUE STATUS ISSUED FOR CONSTRUCTION
		CO-ORDINATE SYSTEM MGA ZONE 56		HEIGHT DATUM AHD			EDMS No. SF2015/118045
							SHEET No. RA-B-06312
							PART 1 ISSUE B

NOTES

1. FOR GENERAL NOTES AND SPECIFICATIONS REFER TO DRAWING RA-B-00361.
2. FOR GENERAL LEGEND REFER TO DRAWING RA-B-00371.
3. FOR ROAD ALIGNMENT PLANS REFER TO DRAWING SET RA-B-20322 TO RA-B-20358.



DESIGN CONTROL M210 - PORTION B - NORTHBOUND CONTROL
SCALE - HORIZ. 1:2000, VERT. 1:400

MAY BE INCOMPLETE IF COPIED

C:\Projectwise\W2B\Working\Drawings_RA03\W2B-ABJ-B-RA-DRG-06313.dwg

11 ON A3 SIZE ORIGINAL

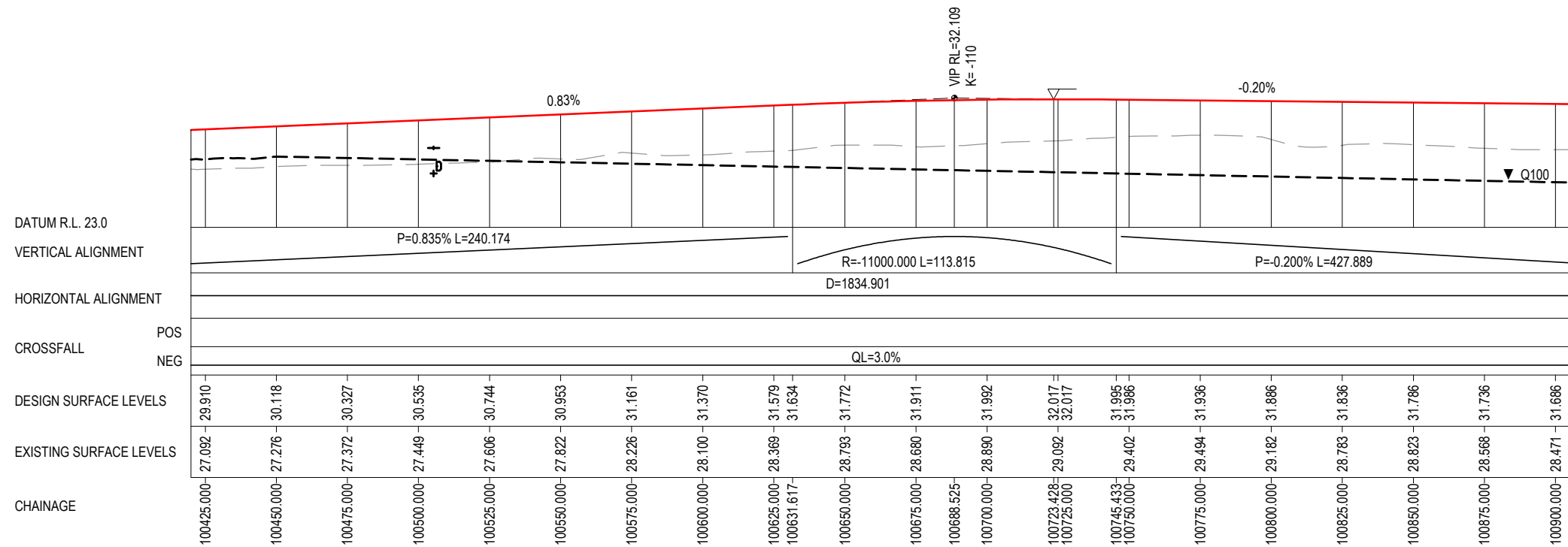
***Disclaimer:** This information is to be used only for the purpose of inspecting fixing or varying road levels in accordance with Part 3 of the Roads Act 1993. In some locations the road configuration has been refined without impacting the road level.

ACCEPTED FOR CONSTRUCTION

DESIGN LOT CODE B-81-RA-03		DESIGN MODEL FILE(S) USED FOR DOCUMENTATION OF THIS DRAWING W2B-ABJ-B-RA-MOD-09003_WEEK_58		PLOT DATE / TIME 01/02/17 12:52:35 PM James Terpening		PLOT BY James Terpening		CLIENT CLARENCE VALLEY COUNCIL HW10 - PACIFIC HIGHWAY UPGRADE MACLEAN TO DEVILS PULPIT PORTION B CONTROL LINE M210 LONGITUDINAL SECTIONS RA03		SHEET No. 13 OF 33	
AMENDMENT / REVISION DESCRIPTION		SCALES ON A3 SIZE DRAWING		DRAWINGS / DESIGN PREPARED BY		TITLE		NSW GOVERNMENT Transport Roads & Maritime Services		RMS REGISTRATION No. DS2016/000619	
ISSUED FOR CONSTRUCTION		SCALE 1:2000m		ARCADIS		DRAWN		JAMES TERPENING		PART 1	
ISSUED FOR CONSTRUCTION		SCALE 1:400m		Beca		DRG CHECK		CRAIG DUNNINGHAM		ISSUE B	
CO-ORDINATE SYSTEM MGA ZONE 56		HEIGHT DATUM AHD		ABJV		DESIGN		MARK SHAMOUN		ISSUE STATUS ISSUED FOR CONSTRUCTION	
						DESIGN CHECK		DANIEL KEHOE		EDMS No. SF2015/118045	
						DESIGN MNGR		SCOTT ASHDOWN		SHEET No. RA-B-06313	
						PROJECT MNGR		GREG RIORDAN		PREPARED FOR PACIFIC HIGHWAY OFFICE	

NOTES

1. FOR GENERAL NOTES AND SPECIFICATIONS REFER TO DRAWING RA-B-00361.
2. FOR GENERAL LEGEND REFER TO DRAWING RA-B-00371.
3. FOR ROAD ALIGNMENT PLANS REFER TO DRAWING SET RA-B-20322 TO RA-B-20358.



DESIGN CONTROL M210 - PORTION B - NORTHBOUND CONTROL
SCALE - HORIZ. 1:2000, VERT. 1:400

MAY BE INCOMPLETE IF COPIED
C:\Projectwise\W2B\Working\Drawings_RA03\W2B-ABJ-B-RA-DRG-06314.dwg
11 ON A3 SIZE ORIGINAL

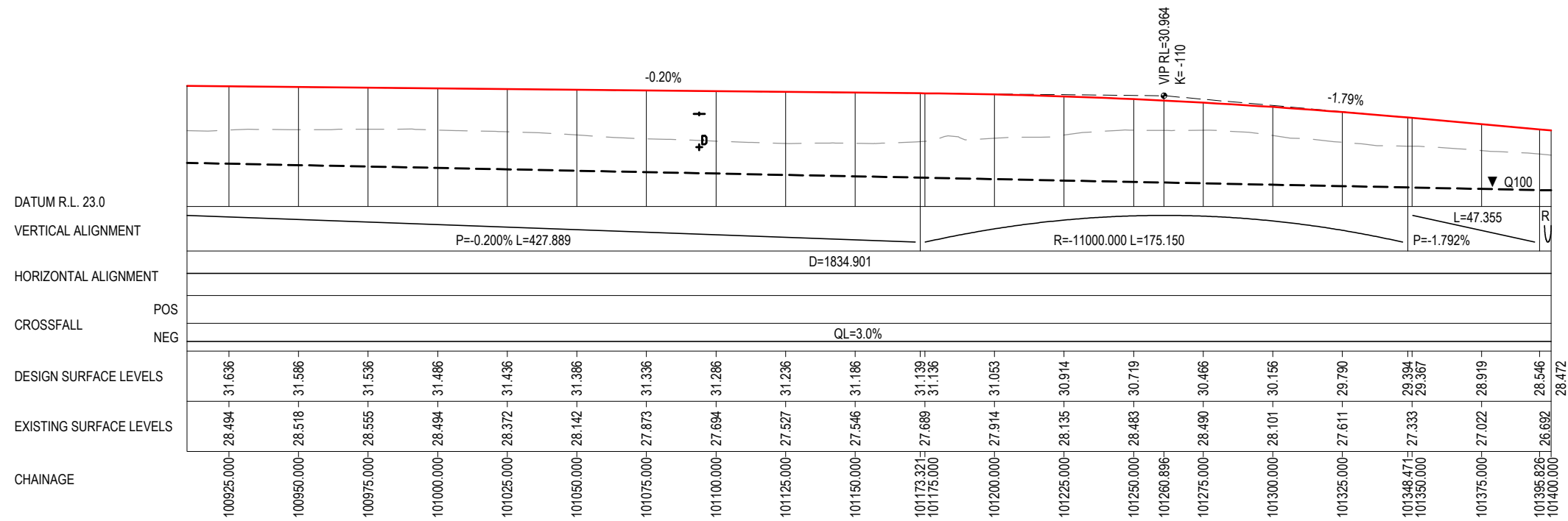
***Disclaimer:** This information is to be used only for the purpose of inspecting fixing or varying road levels in accordance with Part 3 of the Roads Act 1993. In some locations the road configuration has been refined without impacting the road level.

ACCEPTED FOR CONSTRUCTION

DESIGN LOT CODE B-81-RA-03		DESIGN MODEL FILE(S) USED FOR DOCUMENTATION OF THIS DRAWING W2B-ABJ-B-RA-MOD-09003_WEEK_58		PLOT DATE / TIME 01/02/17 12:52:37 PM James Terpening		PLOT BY James Terpening		CLIENT CLARENCE VALLEY COUNCIL HW10 - PACIFIC HIGHWAY UPGRADE MACLEAN TO DEVILS PULPIT PORTION B CONTROL LINE M210 LONGITUDINAL SECTIONS RA03		SHEET No. 14 OF 33	
AMENDMENT / REVISION DESCRIPTION		SCALES ON A3 SIZE DRAWING		DRAWINGS / DESIGN PREPARED BY		TITLE		NSW GOVERNMENT Transport Roads & Maritime Services		RMS REGISTRATION No. DS2016/000619	
ISSUED FOR CONSTRUCTION		SCALE 1:2000m		ARCADIS ABJV		DRAWN: JAMES TERPENING 02.02.17		PREPARED FOR PACIFIC HIGHWAY OFFICE		PART 1	
ISSUED FOR CONSTRUCTION		SCALE 1:400m		Beca		DRG CHECK: CRAIG DUNNINGHAM 02.02.17		ISSUE STATUS ISSUED FOR CONSTRUCTION		ISSUE B	
APPROVAL		CO-ORDINATE SYSTEM MGA ZONE 56		HEIGHT DATUM AHD		DESIGN: MARK SHAMOUN 02.02.17		EDMS No. SF2015/118045		SHEET No. RA-B-06314	
WVR No.						DESIGN CHECK: DANIEL KEHOE 02.02.17					
						DESIGN MNGR: SCOTT ASHDOWN 02.02.17					
						PROJECT MNGR: GREG RIORDAN 02.02.17					

NOTES

1. FOR GENERAL NOTES AND SPECIFICATIONS REFER TO DRAWING RA-B-00361.
2. FOR GENERAL LEGEND REFER TO DRAWING RA-B-00371.
3. FOR ROAD ALIGNMENT PLANS REFER TO DRAWING SET RA-B-20322 TO RA-B-20358.



DESIGN CONTROL M210 - PORTION B - NORTHBOUND CONTROL
SCALE - HORIZ. 1:2000, VERT. 1:400

MAY BE INCOMPLETE IF COPIED

C:\Projectwise\W2B\Working\Drawings_RA03\W2B-ABJ-B-RA-DRG-06315.dwg

ON A3 SIZE ORIGINAL

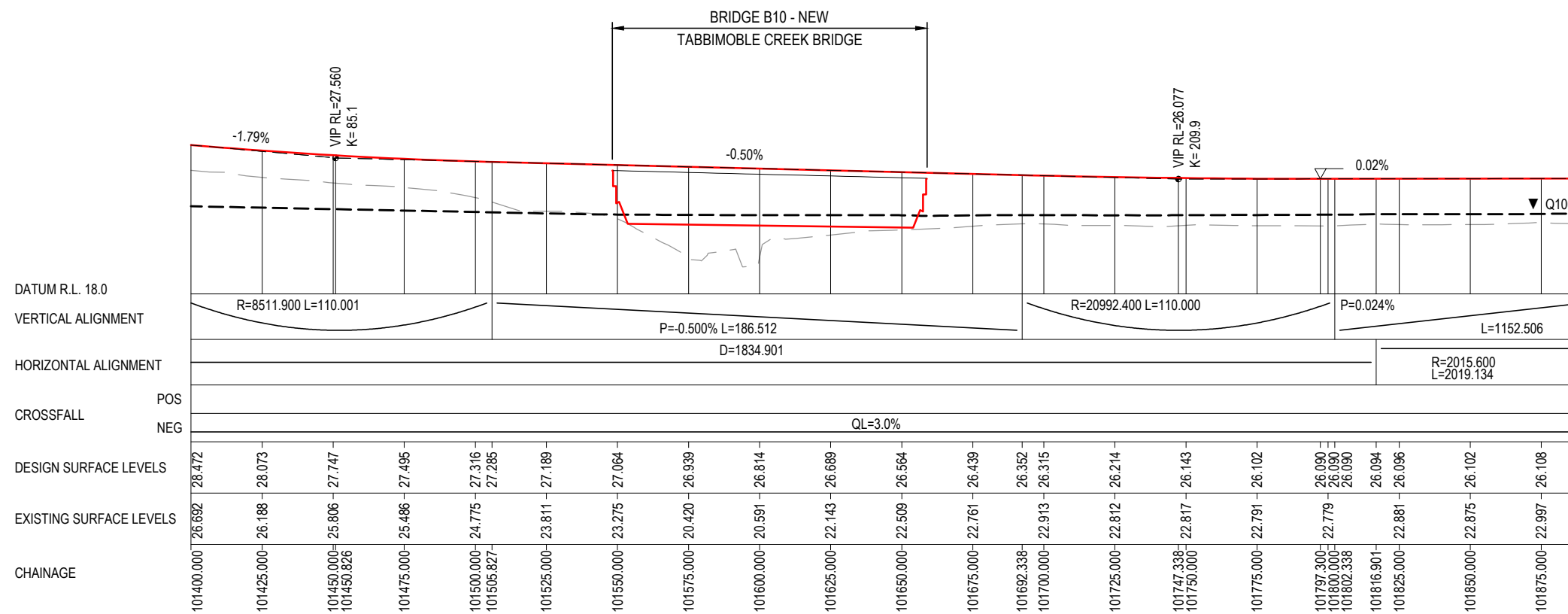
***Disclaimer:** This information is to be used only for the purpose of inspecting fixing or varying road levels in accordance with Part 3 of the Roads Act 1993. In some locations the road configuration has been refined without impacting the road level.

ACCEPTED FOR CONSTRUCTION

DESIGN LOT CODE B-81-RA-03		DESIGN MODEL FILE(S) USED FOR DOCUMENTATION OF THIS DRAWING W2B-ABJ-B-RA-MOD-09003_WEEK_58		PLOT DATE / TIME 01/02/17 12:52:39 PM James Terpening		PLOT BY James Terpening		CLIENT CLARENCE VALLEY COUNCIL HW10 - PACIFIC HIGHWAY UPGRADE MACLEAN TO DEVILS PULPIT PORTION B CONTROL LINE M210 LONGITUDINAL SECTIONS RA03		SHEET No. 15 OF 33	
AMENDMENT / REVISION DESCRIPTION		SCALES ON A3 SIZE DRAWING		DRAWINGS / DESIGN PREPARED BY		TITLE		NSW GOVERNMENT Transport Roads & Maritime Services		RMS REGISTRATION No. DS2016/000619	
ISSUED FOR CONSTRUCTION		SCALE 1:2000m		ARCADIS ABJV		DRAWN: JAMES TERPENING 02.02.17		PREPARED FOR PACIFIC HIGHWAY OFFICE		PART 1	
ISSUED FOR CONSTRUCTION		SCALE 1:400m		Beca		DRG CHECK: CRAIG DUNNINGHAM 02.02.17		ISSUE STATUS ISSUED FOR CONSTRUCTION		ISSUE B	
APPROVAL		CO-ORDINATE SYSTEM MGA ZONE 56		HEIGHT DATUM AHD		DESIGN: MARK SHAMOUN 02.02.17		EDMS No. SF2015/118045		SHEET No. RA-B-06315	
WVR No.						DESIGN CHECK: DANIEL KEHOE 02.02.17		© Roads and Maritime Services			
						DESIGN MNGR: SCOTT ASHDOWN 02.02.17					
						PROJECT MNGR: GREG RIORDAN 02.02.17					

NOTES

1. FOR GENERAL NOTES AND SPECIFICATIONS REFER TO DRAWING RA-B-00361.
2. FOR GENERAL LEGEND REFER TO DRAWING RA-B-00371.
3. FOR ROAD ALIGNMENT PLANS REFER TO DRAWING SET RA-B-20322 TO RA-B-20358.



DESIGN CONTROL M210 - PORTION B - NORTHBOUND CONTROL
SCALE - HORIZ. 1:2000, VERT. 1:400

MAY BE INCOMPLETE IF COPIED

C:\Projectwise\W2B\Working\Drawings_RA03\W2B-ABJ-B-RA-DRG-06316.dwg

ON A3 SIZE ORIGINAL

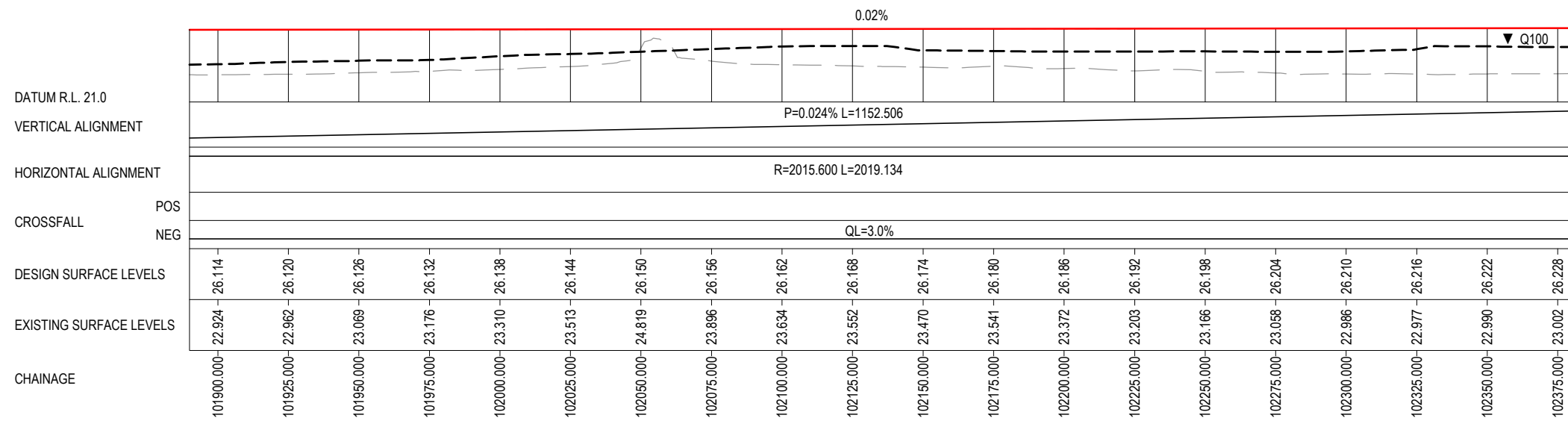
***Disclaimer:** This information is to be used only for the purpose of inspecting fixing or varying road levels in accordance with Part 3 of the Roads Act 1993. In some locations the road configuration has been refined without impacting the road level.

ACCEPTED FOR CONSTRUCTION

DESIGN LOT CODE B-81-RA-03		DESIGN MODEL FILE(S) USED FOR DOCUMENTATION OF THIS DRAWING W2B-ABJ-B-RA-MOD-09003_WEEK_58		PLOT DATE / TIME 01/02/17 12:52:42 PM James Terpening		PLOT BY James Terpening		CLIENT CLARENCE VALLEY COUNCIL HW10 - PACIFIC HIGHWAY UPGRADE MACLEAN TO DEVILS PULPIT PORTION B CONTROL LINE M210 LONGITUDINAL SECTIONS RA03		A3
AMENDMENT / REVISION DESCRIPTION		SCALES ON A3 SIZE DRAWING		DRAWINGS / DESIGN PREPARED BY		TITLE		NSW GOVERNMENT Transport Roads & Maritime Services		RMS REGISTRATION No. DS2016/000619
ISSUED FOR CONSTRUCTION		SCALE 1:2000m		ARCADIS ABJV		DRAWN: JAMES TERPENING 02.02.17		PREPARED FOR PACIFIC HIGHWAY OFFICE		PART 1
ISSUED FOR CONSTRUCTION		SCALE 1:400m		Beca		DRG CHECK: CRAIG DUNNINGHAM 02.02.17		ISSUE STATUS ISSUED FOR CONSTRUCTION		ISSUE B
APPROVAL		CO-ORDINATE SYSTEM MGA ZONE 56		HEIGHT DATUM AHD		DESIGN: MARK SHAMOUN 02.02.17		EDMS No. SF2015/118045		SHEET No. RA-B-06316
WVR No.						DESIGN CHECK: DANIEL KEHOE 02.02.17		SHEET No. RA-B-06316		
						DESIGN MNGR: SCOTT ASHDOWN 02.02.17				
						PROJECT MNGR: GREG RIORDAN 02.02.17				

NOTES

1. FOR GENERAL NOTES AND SPECIFICATIONS REFER TO DRAWING RA-B-00361.
2. FOR GENERAL LEGEND REFER TO DRAWING RA-B-00371.
3. FOR ROAD ALIGNMENT PLANS REFER TO DRAWING SET RA-B-20322 TO RA-B-20358.



DESIGN CONTROL M210 - PORTION B - NORTHBOUND CONTROL
SCALE - HORIZ. 1:2000, VERT. 1:400

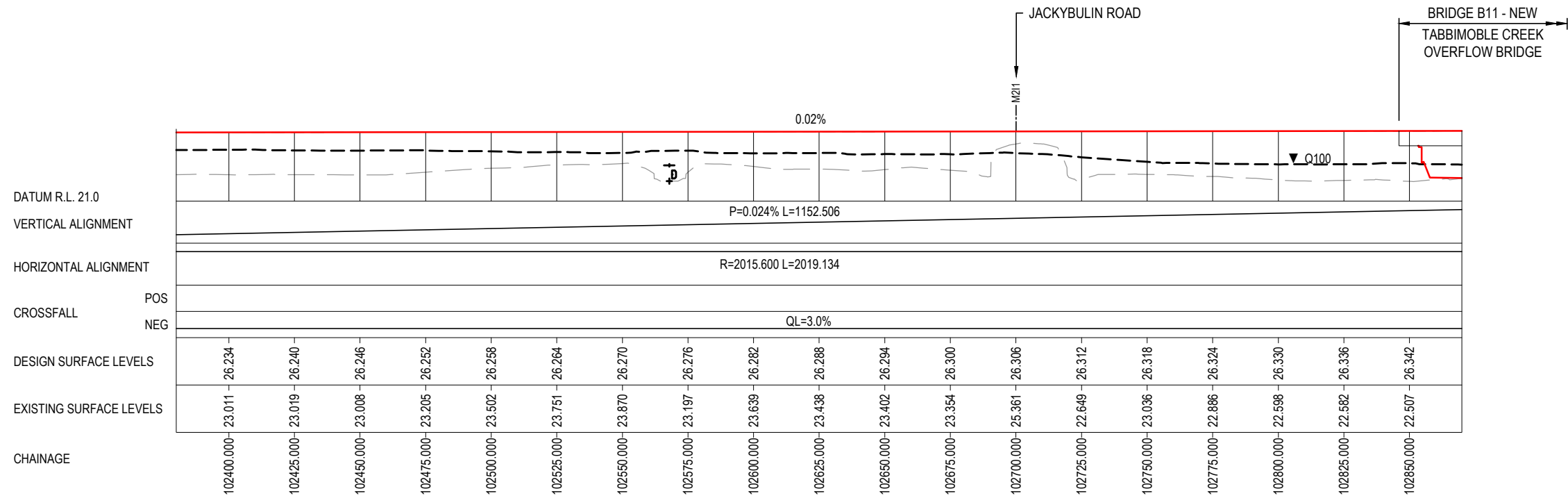
ACCEPTED FOR CONSTRUCTION

*Disclaimer: This information is to be used only for the purpose of inspecting fixing or varying road levels in accordance with Part 3 of the Roads Act 1993. In some locations the road configuration has been refined without impacting the road level.

AMENDMENT / REVISION DESCRIPTION		DESIGN LOT CODE B-81-RA-03	DESIGN MODEL FILE(S) USED FOR DOCUMENTATION OF THIS DRAWING W2B-ABJ-B-RA-MOD-09003_WEEK_58	PLOT DATE / TIME 01/02/17 12:52:44 PM James Terpening	PLOT BY James Terpening	CLIENT CLARENCE VALLEY COUNCIL HW10 - PACIFIC HIGHWAY UPGRADE MACLEAN TO DEVILS PULPIT PORTION B CONTROL LINE M210 LONGITUDINAL SECTIONS RA03	A3
ISSUED FOR CONSTRUCTION		WVR No.	APPROVAL	DRAWINGS / DESIGN PREPARED BY		Transport Roads & Maritime Services	SHEET No. 17 OF 33
ISSUED FOR CONSTRUCTION			S.A.				
		SCALES ON A3 SIZE DRAWING 0 20 40 60 80 100 SCALE 1:2000m 0 5 10 15 20 SCALE 1:400m		TITLE NAME DATE DRAWN JAMES TERPENING 02.02.17 DRG CHECK CRAIG DUNNINGHAM 02.02.17 DESIGN MARK SHAMOUN 02.02.17 DESIGN CHECK DANIEL KEHOE 02.02.17 DESIGN MNGR SCOTT ASHDOWN 02.02.17 PROJECT MNGR GREG RIORDAN 02.02.17		PREPARED FOR PACIFIC HIGHWAY OFFICE	RMS REGISTRATION No. DS2016/000619 ISSUE STATUS ISSUED FOR CONSTRUCTION
		CO-ORDINATE SYSTEM MGA ZONE 56		HEIGHT DATUM AHD		EDMS No. SF2015/118045 SHEET No. RA-B-06317 ISSUE B	© Roads and Maritime Services

NOTES

1. FOR GENERAL NOTES AND SPECIFICATIONS REFER TO DRAWING RA-B-00361.
2. FOR GENERAL LEGEND REFER TO DRAWING RA-B-00371.
3. FOR ROAD ALIGNMENT PLANS REFER TO DRAWING SET RA-B-20322 TO RA-B-20358.



DESIGN CONTROL M210 - PORTION B - NORTHBOUND CONTROL
SCALE - HORIZ. 1:2000, VERT. 1:400

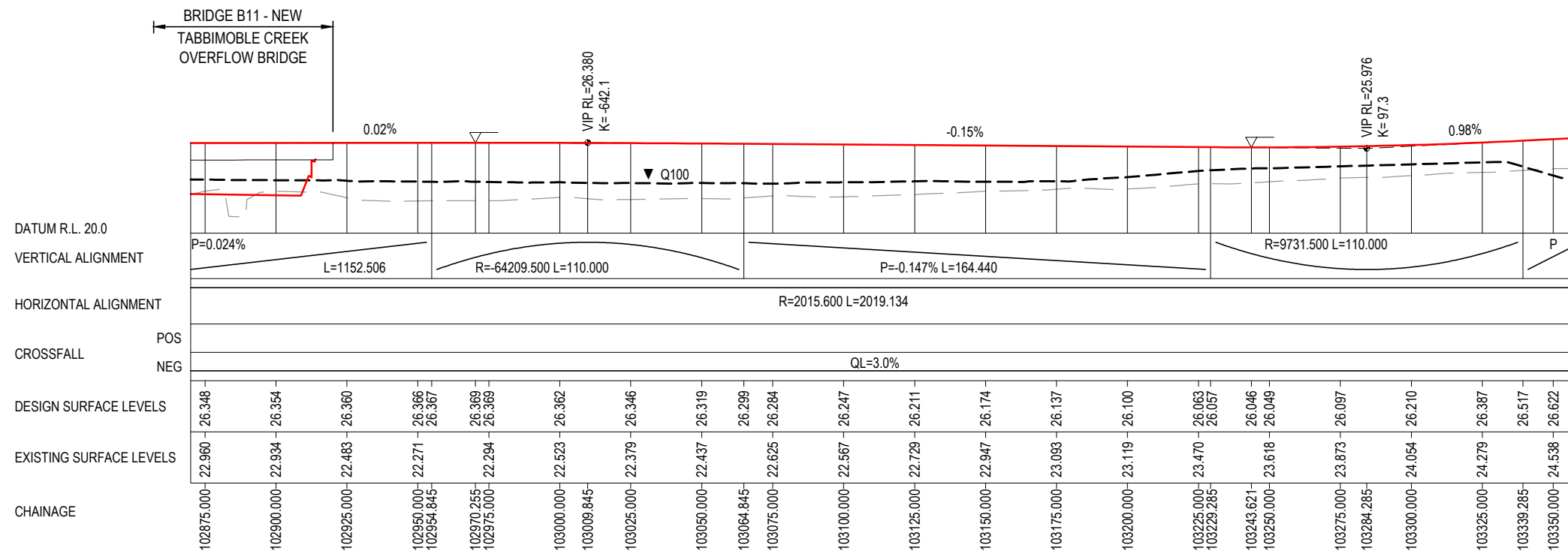
ACCEPTED FOR CONSTRUCTION

***Disclaimer:** This information is to be used only for the purpose of inspecting fixing or varying road levels in accordance with Part 3 of the Roads Act 1993. In some locations the road configuration has been refined without impacting the road level.

AMENDMENT / REVISION DESCRIPTION		DESIGN LOT CODE B-81-RA-03	DESIGN MODEL FILE(S) USED FOR DOCUMENTATION OF THIS DRAWING W2B-ABJ-B-RA-MOD-09003_WEEK_58	PLOT DATE / TIME 01/02/17 12:52:46 PM James Terpening	PLOT BY James Terpening	CLIENT CLARENCE VALLEY COUNCIL HW10 - PACIFIC HIGHWAY UPGRADE MACLEAN TO DEVILS PULPIT PORTION B CONTROL LINE M210 LONGITUDINAL SECTIONS RA03	A3
ISSUED FOR CONSTRUCTION		WVR No.	APPROVAL	DRAWINGS / DESIGN PREPARED BY		Transport Roads & Maritime Services	SHEET No. 18 OF 33
ISSUED FOR CONSTRUCTION			S.A. S.A.				
		SCALES ON A3 SIZE DRAWING 0 20 40 60 80 100 SCALE 1:2000m 0 5 10 15 20 SCALE 1:400m		TITLE NAME DATE DRAWN JAMES TERPENING 02.02.17 DRG CHECK CRAIG DUNNINGHAM 02.02.17 DESIGN MARK SHAMOUN 02.02.17 DESIGN CHECK DANIEL KEHOE 02.02.17 DESIGN MNGR SCOTT ASHDOWN 02.02.17 PROJECT MNGR GREG RIORDAN 02.02.17		PREPARED FOR PACIFIC HIGHWAY OFFICE	RMS REGISTRATION No. DS2016/000619 ISSUE STATUS ISSUED FOR CONSTRUCTION
		CO-ORDINATE SYSTEM MGA ZONE 56		HEIGHT DATUM AHD		EDMS No. SF2015/118045	SHEET No. RA-B-06318 ISSUE B

NOTES

1. FOR GENERAL NOTES AND SPECIFICATIONS REFER TO DRAWING RA-B-00361.
2. FOR GENERAL LEGEND REFER TO DRAWING RA-B-00371.
3. FOR ROAD ALIGNMENT PLANS REFER TO DRAWING SET RA-B-20322 TO RA-B-20358.



DESIGN CONTROL M210 - PORTION B - NORTHBOUND CONTROL
SCALE - HORIZ. 1:2000, VERT. 1:400

MAY BE INCOMPLETE IF COPIED
C:\Projectwise\W2B\Working\Drawings_RA03\W2B-ABJ-B-RA-06319.dwg
11 ON A3 SIZE ORIGINAL

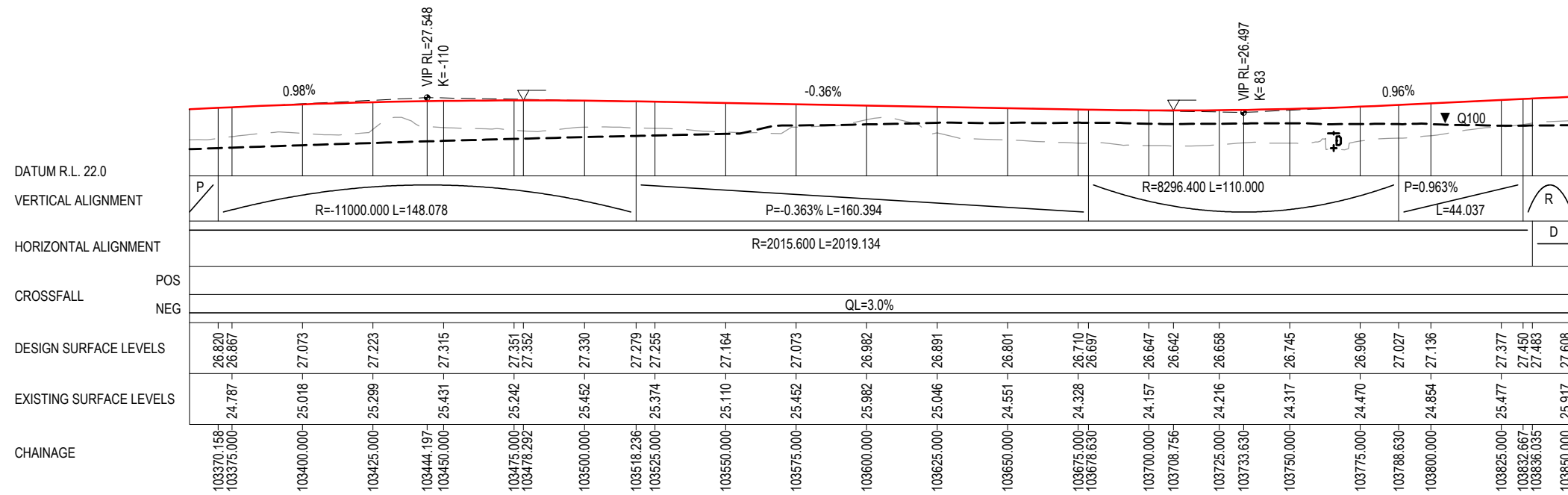
***Disclaimer:** This information is to be used only for the purpose of inspecting fixing or varying road levels in accordance with Part 3 of the Roads Act 1993. In some locations the road configuration has been refined without impacting the road level.

ACCEPTED FOR CONSTRUCTION

DESIGN LOT CODE B-81-RA-03		DESIGN MODEL FILE(S) USED FOR DOCUMENTATION OF THIS DRAWING W2B-ABJ-B-RA-MOD-09003_WEEK_58		PLOT DATE / TIME 01/02/17 12:52:48 PM James Terpening		PLOT BY James Terpening		CLIENT CLARENCE VALLEY COUNCIL HW10 - PACIFIC HIGHWAY UPGRADE MACLEAN TO DEVILS PULPIT PORTION B CONTROL LINE M210 LONGITUDINAL SECTIONS RA03		A3
AMENDMENT / REVISION DESCRIPTION ISSUED FOR CONSTRUCTION ISSUED FOR CONSTRUCTION		WVR No. APPROVAL S.A. S.A.		SCALES ON A3 SIZE DRAWING 0 20 40 60 80 100 SCALE 1:2000m 0 5 10 15 20 SCALE 1:400m		DRAWINGS / DESIGN PREPARED BY ARCADIS Beca		TITLE NAME DATE DRAWN JAMES TERPENING 02.02.17 DRG CHECK CRAIG DUNNINGHAM 02.02.17 DESIGN MARK SHAMOUN 02.02.17 DESIGN CHECK DANIEL KEHOE 02.02.17 DESIGN MNGR SCOTT ASHDOWN 02.02.17 PROJECT MNGR GREG RIORDAN 02.02.17		NSW GOVERNMENT Transport Roads & Maritime Services
		CO-ORDINATE SYSTEM MGA ZONE 56		HEIGHT DATUM AHD		PREPARED FOR PACIFIC HIGHWAY OFFICE		RMS REGISTRATION No. DS2016/000619		PART 1
								ISSUE STATUS ISSUED FOR CONSTRUCTION		EDMS No. SF2015/118045
								SHEET No. RA-B-06319		ISSUE B

NOTES

1. FOR GENERAL NOTES AND SPECIFICATIONS REFER TO DRAWING RA-B-00361.
2. FOR GENERAL LEGEND REFER TO DRAWING RA-B-00371.
3. FOR ROAD ALIGNMENT PLANS REFER TO DRAWING SET RA-B-20322 TO RA-B-20358.



DESIGN CONTROL M210 - PORTION B - NORTHBOUND CONTROL
SCALE - HORIZ. 1:2000, VERT. 1:400

MAY BE INCOMPLETE IF COPIED
ON A3 SIZE ORIGINAL

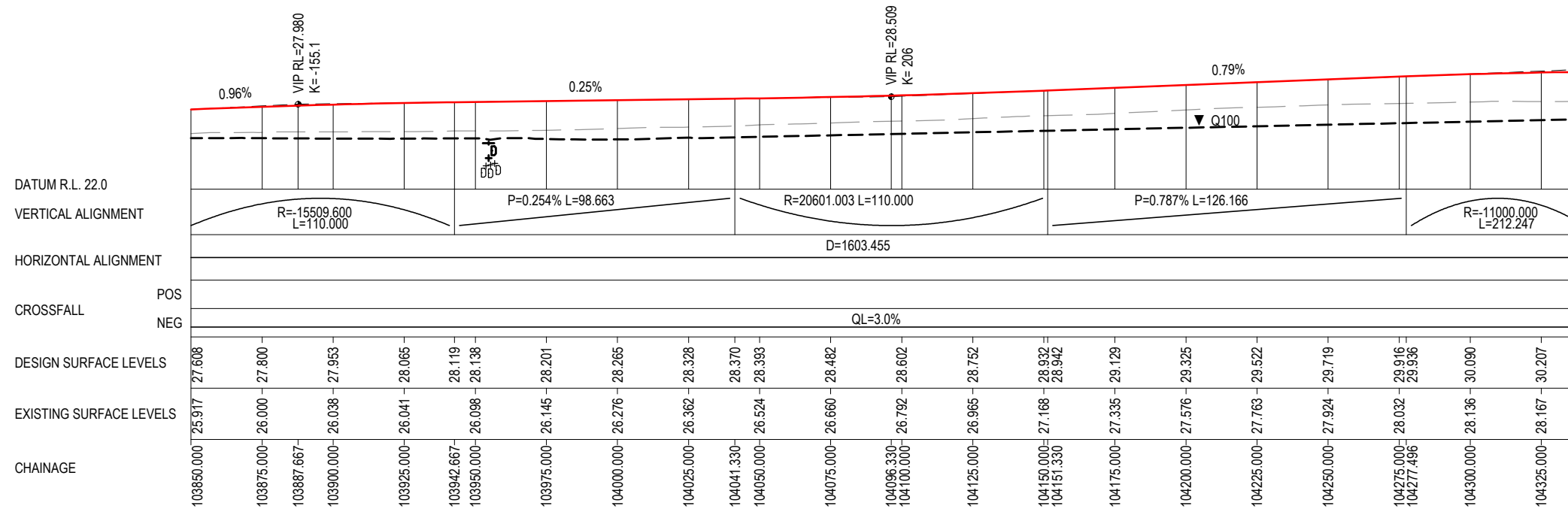
***Disclaimer:** This information is to be used only for the purpose of inspecting fixing or varying road levels in accordance with Part 3 of the Roads Act 1993. In some locations the road configuration has been refined without impacting the road level.

ACCEPTED FOR CONSTRUCTION

AMENDMENT / REVISION DESCRIPTION		DESIGN LOT CODE B-81-RA-03	DESIGN MODEL FILE(S) USED FOR DOCUMENTATION OF THIS DRAWING W2B-ABJ-B-RA-MOD-09003_WEEK_58	PLOT DATE / TIME 01/02/17 12:52:50 PM	PLOT BY James Terpening	CLIENT CLARENCE VALLEY COUNCIL HW10 - PACIFIC HIGHWAY UPGRADE MACLEAN TO DEVILS PULPIT PORTION B CONTROL LINE M210 LONGITUDINAL SECTIONS RA03	A3
ISSUED FOR CONSTRUCTION		WVR No.	APPROVAL	DRAWINGS / DESIGN PREPARED BY		Transport Roads & Maritime Services	SHEET No. 20 OF 33
ISSUED FOR CONSTRUCTION			S.A.				
		SCALES ON A3 SIZE DRAWING 0 20 40 60 80 100 SCALE 1:2000m 0 5 10 15 20 SCALE 1:400m		TITLE NAME DATE DRAWN JAMES TERPENING 02.02.17 DRG CHECK CRAIG DUNNINGHAM 02.02.17 DESIGN MARK SHAMOUN 02.02.17 DESIGN CHECK DANIEL KEHOE 02.02.17 DESIGN MNGR SCOTT ASHDOWN 02.02.17 PROJECT MNGR GREG RIORDAN 02.02.17		PREPARED FOR PACIFIC HIGHWAY OFFICE	RMS REGISTRATION No. DS2016/000619 ISSUE STATUS ISSUED FOR CONSTRUCTION
		CO-ORDINATE SYSTEM MGA ZONE 56	HEIGHT DATUM AHD			EDMS No. SF2015/118045	SHEET No. RA-B-06320 ISSUE B

NOTES

1. FOR GENERAL NOTES AND SPECIFICATIONS REFER TO DRAWING RA-B-00361.
2. FOR GENERAL LEGEND REFER TO DRAWING RA-B-00371.
3. FOR ROAD ALIGNMENT PLANS REFER TO DRAWING SET RA-B-20322 TO RA-B-20358.



DESIGN CONTROL M210 - PORTION B - NORTHBOUND CONTROL
SCALE - HORIZ. 1:2000, VERT. 1:400

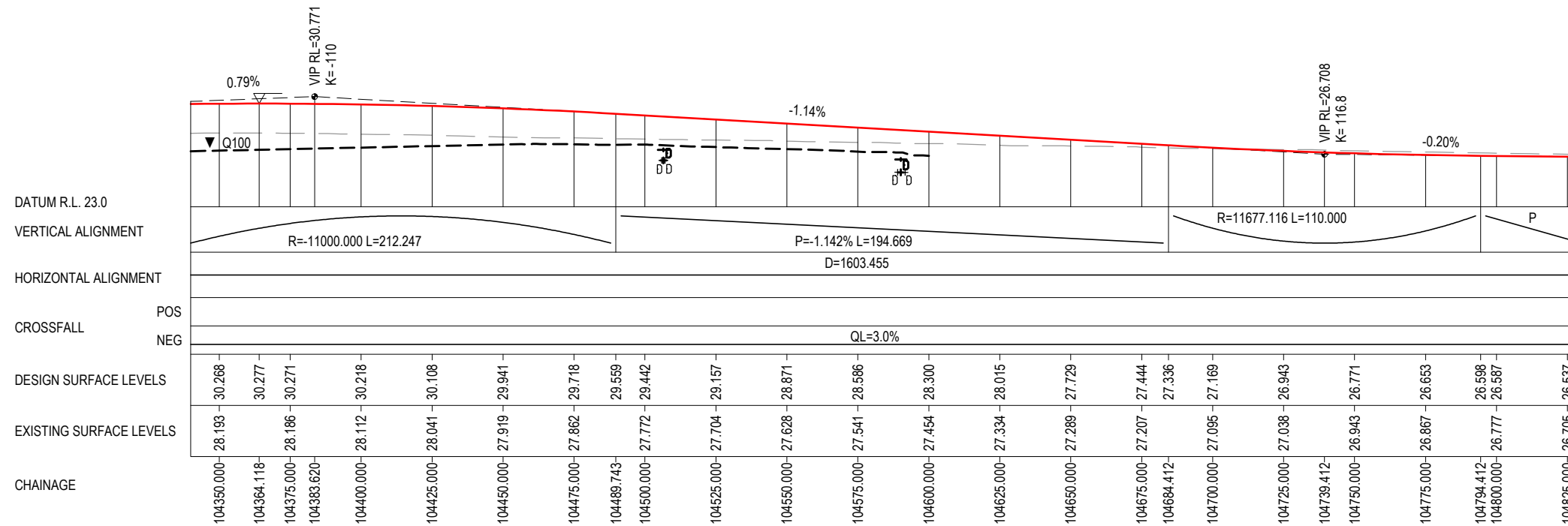
ACCEPTED FOR CONSTRUCTION

*Disclaimer: This information is to be used only for the purpose of inspecting fixing or varying road levels in accordance with Part 3 of the Roads Act 1993. In some locations the road configuration has been refined without impacting the road level.

AMENDMENT / REVISION DESCRIPTION		DESIGN LOT CODE B-81-RA-03	DESIGN MODEL FILE(S) USED FOR DOCUMENTATION OF THIS DRAWING W2B-ABJ-B-RA-MOD-09003_WEEK_58	PLOT DATE / TIME 01/02/17 12:52:53 PM	PLOT BY James Terpening	CLIENT CLARENCE VALLEY COUNCIL HW10 - PACIFIC HIGHWAY UPGRADE MACLEAN TO DEVILS PULPIT PORTION B CONTROL LINE M210 LONGITUDINAL SECTIONS RA03	A3
ISSUED FOR CONSTRUCTION		WVR No.	APPROVAL	DRAWINGS / DESIGN PREPARED BY		Transport Roads & Maritime Services	SHEET No. 21 OF 33
ISSUED FOR CONSTRUCTION			S.A.				
		SCALES ON A3 SIZE DRAWING 0 20 40 60 80 100 SCALE 1:2000m 0 5 10 15 20 SCALE 1:400m		TITLE NAME DATE DRAWN JAMES TERPENING 02.02.17 DRG CHECK CRAIG DUNNINGHAM 02.02.17 DESIGN MARK SHAMOUN 02.02.17 DESIGN CHECK DANIEL KEHOE 02.02.17 DESIGN MNGR SCOTT ASHDOWN 02.02.17 PROJECT MNGR GREG RIORDAN 02.02.17		PREPARED FOR PACIFIC HIGHWAY OFFICE	RMS REGISTRATION No. DS2016/000619 ISSUE STATUS ISSUED FOR CONSTRUCTION
		CO-ORDINATE SYSTEM MGA ZONE 56	HEIGHT DATUM AHD			EDMS No. SF2015/118045	SHEET No. RA-B-06321 ISSUE B

NOTES

1. FOR GENERAL NOTES AND SPECIFICATIONS REFER TO DRAWING RA-B-00361.
2. FOR GENERAL LEGEND REFER TO DRAWING RA-B-00371.
3. FOR ROAD ALIGNMENT PLANS REFER TO DRAWING SET RA-B-20322 TO RA-B-20358.



DESIGN CONTROL M210 - PORTION B - NORTHBOUND CONTROL
SCALE - HORIZ. 1:2000, VERT. 1:400

MAY BE INCOMPLETE IF COPIED FROM A3 SIZE ORIGINAL

C:\Project\wise\W2B\Working\Drawings_RA03\W2B-ABJ-B-RA-DRG-06322.dwg

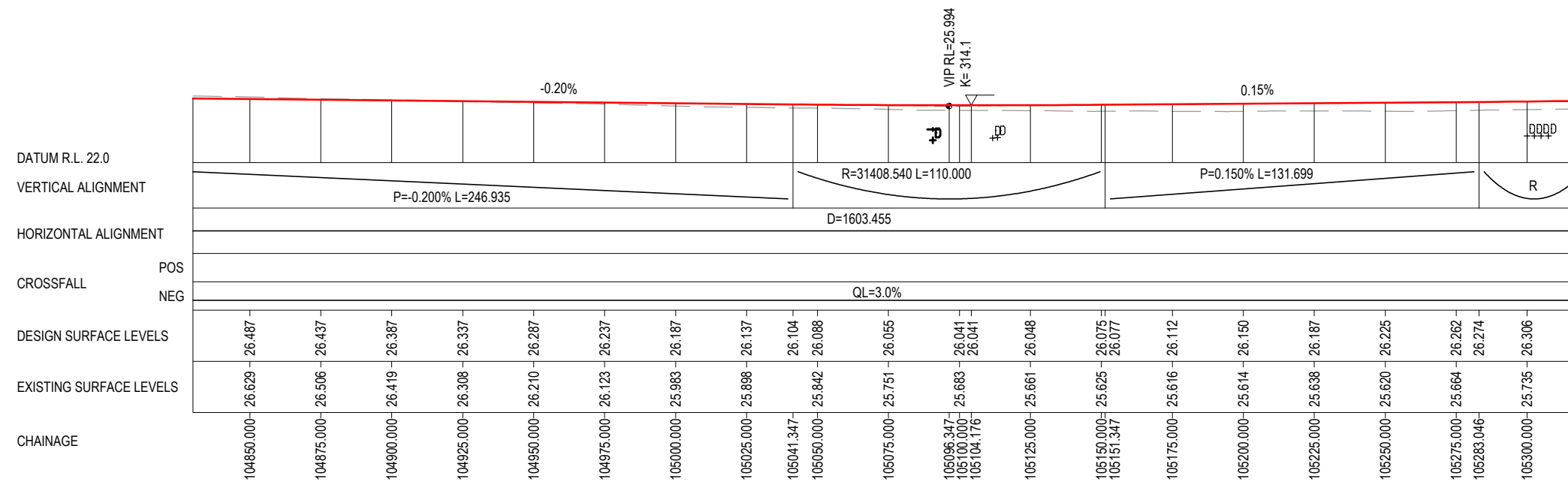
***Disclaimer:** This information is to be used only for the purpose of inspecting fixing or varying road levels in accordance with Part 3 of the Roads Act 1993. In some locations the road configuration has been refined without impacting the road level.

ACCEPTED FOR CONSTRUCTION

DESIGN LOT CODE B-81-RA-03		DESIGN MODEL FILE(S) USED FOR DOCUMENTATION OF THIS DRAWING W2B-ABJ-B-RA-MOD-09003_WEEK_58		PLOT DATE / TIME 01/02/17 12:52:55 PM James Terpening		PLOT BY James Terpening		CLIENT CLARENCE VALLEY COUNCIL HW10 - PACIFIC HIGHWAY UPGRADE MACLEAN TO DEVILS PULPIT PORTION B CONTROL LINE M210 LONGITUDINAL SECTIONS RA03		A3
AMENDMENT / REVISION DESCRIPTION		SCALES ON A3 SIZE DRAWING		DRAWINGS / DESIGN PREPARED BY		TITLE		NSW GOVERNMENT Transport Roads & Maritime Services		SHEET No. 22 OF 33
ISSUED FOR CONSTRUCTION		0 20 40 60 80 100 SCALE 1:2000m		ARCADIS ABJV		DRAWN: JAMES TERPENING 02.02.17		PREPARED FOR PACIFIC HIGHWAY OFFICE		
ISSUED FOR CONSTRUCTION		0 5 10 15 20 SCALE 1:400m		Beca		DRG CHECK: CRAIG DUNNINGHAM 02.02.17		RMS REGISTRATION No. DS2016/000619		PART 1
		CO-ORDINATE SYSTEM MGA ZONE 56		HEIGHT DATUM AHD		DESIGN: MARK SHAMOUN 02.02.17		ISSUE STATUS ISSUED FOR CONSTRUCTION		ISSUE B
						DESIGN CHECK: DANIEL KEHOE 02.02.17		EDMS No. SF2015/118045		RA-B-06322
						DESIGN MNGR: SCOTT ASHDOWN 02.02.17		SHEET No. RA-B-06322		
						PROJECT MNGR: GREG RIORDAN 02.02.17		© Roads and Maritime Services		

NOTES

1. FOR GENERAL NOTES AND SPECIFICATIONS REFER TO DRAWING RA-B-00361.
2. FOR GENERAL LEGEND REFER TO DRAWING RA-B-00371.
3. FOR ROAD ALIGNMENT PLANS REFER TO DRAWING SET RA-B-20322 TO RA-B-20358.



DESIGN CONTROL M210 - PORTION B - NORTHBOUND CONTROL
SCALE - HORIZ. 1:2000, VERT. 1:400

MAY BE INCOMPLETE IF COPIED

C:\Projectwise\W2B\Working\Drawings_RA03\W2B-ABJ-B-RA-DRG-06323.dwg

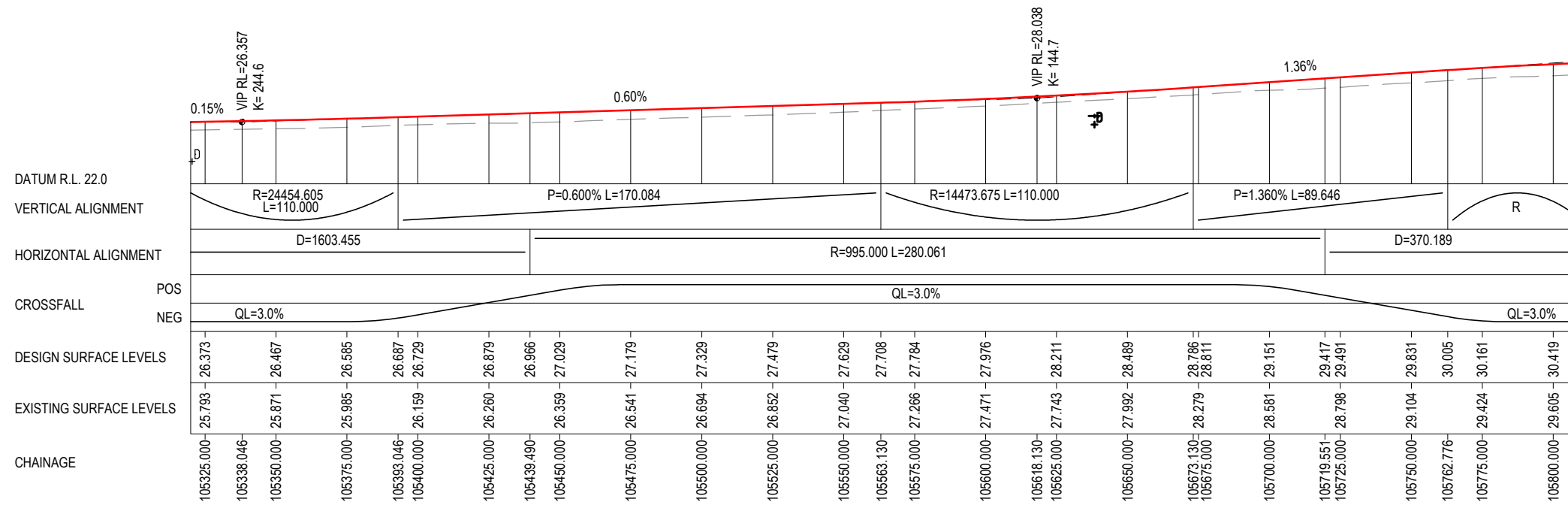
***Disclaimer:** This information is to be used only for the purpose of inspecting fixing or varying road levels in accordance with Part 3 of the Roads Act 1993. In some locations the road configuration has been refined without impacting the road level.

ACCEPTED FOR CONSTRUCTION

DESIGN LOT CODE B-81-RA-03		DESIGN MODEL FILE(S) USED FOR DOCUMENTATION OF THIS DRAWING W2B-ABJ-B-RA-MOD-09003_WEEK_58		PLOT DATE / TIME 01/02/17 12:52:57 PM James Terpening		PLOT BY James Terpening		CLIENT CLARENCE VALLEY COUNCIL HW10 - PACIFIC HIGHWAY UPGRADE MACLEAN TO DEVILS PULPIT PORTION B CONTROL LINE M210 LONGITUDINAL SECTIONS RA03		SHEET No. 23 OF 33	
AMENDMENT / REVISION DESCRIPTION		SCALES ON A3 SIZE DRAWING		DRAWINGS / DESIGN PREPARED BY		TITLE		NSW GOVERNMENT Transport Roads & Maritime Services		RMS REGISTRATION No. DS2016/000619	
ISSUED FOR CONSTRUCTION		SCALE 1:2000m		ARCADIS ABJV		DRAWN: JAMES TERPENING 02.02.17		PREPARED FOR PACIFIC HIGHWAY OFFICE		PART 1	
ISSUED FOR CONSTRUCTION		SCALE 1:400m		Beca		DRG CHECK: CRAIG DUNNINGHAM 02.02.17		ISSUE STATUS ISSUED FOR CONSTRUCTION		ISSUE B	
CO-ORDINATE SYSTEM MGA ZONE 56		HEIGHT DATUM AHD				DESIGN: MARK SHAMOUN 02.02.17		EDMS No. SF2015/118045		SHEET No. RA-B-06323	
						DESIGN CHECK: DANIEL KEHOE 02.02.17					
						DESIGN MNGR: SCOTT ASHDOWN 02.02.17					
						PROJECT MNGR: GREG RIORDAN 02.02.17					

NOTES

1. FOR GENERAL NOTES AND SPECIFICATIONS REFER TO DRAWING RA-B-00361.
2. FOR GENERAL LEGEND REFER TO DRAWING RA-B-00371.
3. FOR ROAD ALIGNMENT PLANS REFER TO DRAWING SET RA-B-20322 TO RA-B-20358.



DESIGN CONTROL M210 - PORTION B - NORTHBOUND CONTROL
SCALE - HORIZ. 1:2000, VERT. 1:400

MAY BE INCOMPLETE IF COPIED
ON A3 SIZE ORIGINAL

C:\Project\wise\W2B\Working\Drawings_RA03\W2B-ABJ-B-RA-DRG-06324.dwg

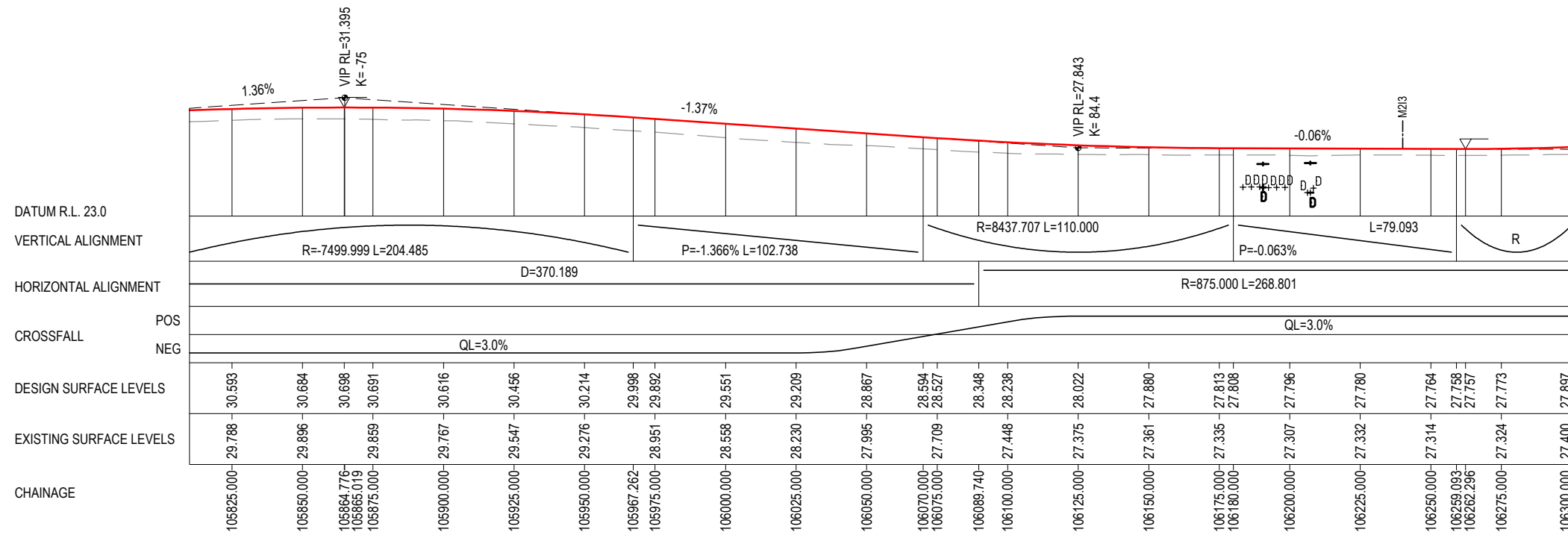
***Disclaimer:** This information is to be used only for the purpose of inspecting fixing or varying road levels in accordance with Part 3 of the Roads Act 1993. In some locations the road configuration has been refined without impacting the road level.

ACCEPTED FOR CONSTRUCTION

DESIGN LOT CODE B-81-RA-03		DESIGN MODEL FILE(S) USED FOR DOCUMENTATION OF THIS DRAWING W2B-ABJ-B-RA-MOD-09003_WEEK_58		PLOT DATE / TIME 01/02/17 12:52:59 PM James Terpening		PLOT BY James Terpening		CLIENT CLARENCE VALLEY COUNCIL HW10 - PACIFIC HIGHWAY UPGRADE MACLEAN TO DEVILS PULPIT PORTION B CONTROL LINE M210 LONGITUDINAL SECTIONS RA03		SHEET No. 24 OF 33	
AMENDMENT / REVISION DESCRIPTION ISSUED FOR CONSTRUCTION ISSUED FOR CONSTRUCTION		WVR No. APPROVAL S.A. S.A.		SCALES ON A3 SIZE DRAWING 0 20 40 60 80 100 SCALE 1:2000m 0 5 10 15 20 SCALE 1:400m		DRAWINGS / DESIGN PREPARED BY ARCADIS Beca		TITLE NAME DATE		PART 1	
		CO-ORDINATE SYSTEM MGA ZONE 56		HEIGHT DATUM AHD		DRAWN JAMES TERPENING 02.02.17		DRG CHECK CRAIG DUNNINGHAM 02.02.17		ISSUE	
						DESIGN MARK SHAMOUN 02.02.17		DESIGN CHECK DANIEL KEHOE 02.02.17		ISSUE	
						DESIGN MNGR SCOTT ASHDOWN 02.02.17		PROJECT MNGR GREG RIORDAN 02.02.17		ISSUE	
						PREPARED FOR PACIFIC HIGHWAY OFFICE		RMS REGISTRATION No. DS2016/000619		ISSUE	
								EDMS No. SF2015/118045		SHEET No. RA-B-06324	
								ISSUED FOR CONSTRUCTION		ISSUE B	

NOTES

1. FOR GENERAL NOTES AND SPECIFICATIONS REFER TO DRAWING RA-B-00361.
2. FOR GENERAL LEGEND REFER TO DRAWING RA-B-00371.
3. FOR ROAD ALIGNMENT PLANS REFER TO DRAWING SET RA-B-20322 TO RA-B-20358.



DESIGN CONTROL M210 - PORTION B - NORTHBOUND CONTROL
SCALE - HORIZ. 1:2000, VERT. 1:400

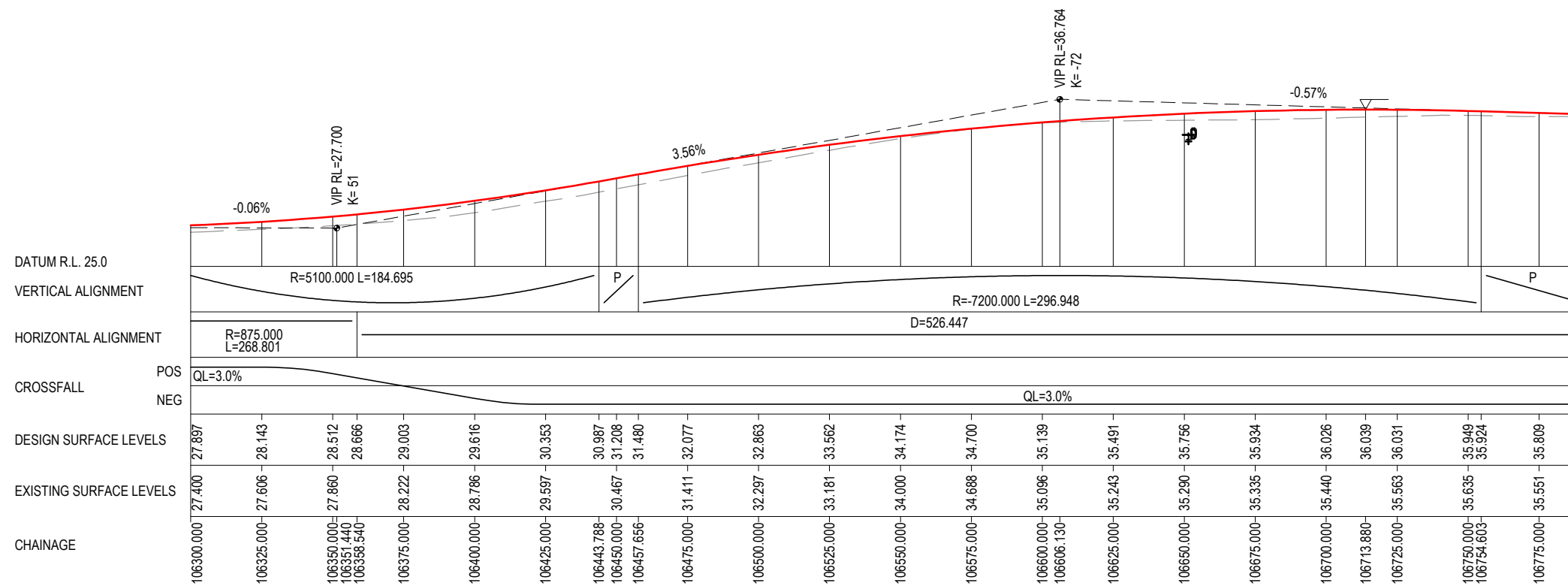
ACCEPTED FOR CONSTRUCTION

*Disclaimer: This information is to be used only for the purpose of inspecting fixing or varying road levels in accordance with Part 3 of the Roads Act 1993. In some locations the road configuration has been refined without impacting the road level.

AMENDMENT / REVISION DESCRIPTION		DESIGN LOT CODE B-81-RA-03	DESIGN MODEL FILE(S) USED FOR DOCUMENTATION OF THIS DRAWING W2B-ABJ-B-RA-MOD-09003_WEEK_58	PLOT DATE / TIME 01/02/17 12:53:01 PM	PLOT BY James Terpening	CLIENT CLARENCE VALLEY COUNCIL HW10 - PACIFIC HIGHWAY UPGRADE MACLEAN TO DEVILS PULPIT PORTION B CONTROL LINE M210 LONGITUDINAL SECTIONS RA03	A3
ISSUED FOR CONSTRUCTION		WVR No.	APPROVAL	DRAWINGS / DESIGN PREPARED BY		Transport Roads & Maritime Services	SHEET No. 25 OF 33
ISSUED FOR CONSTRUCTION			S.A. S.A.				
		SCALES ON A3 SIZE DRAWING 0 20 40 60 80 100 SCALE 1:2000m 0 5 10 15 20 SCALE 1:400m		CO-ORDINATE SYSTEM MGA ZONE 56		HEIGHT DATUM AHD	
		TITLE DRAWN DRG CHECK DESIGN DESIGN CHECK DESIGN MNGR PROJECT MNGR		NAME JAMES TERPENING CRAIG DUNNINGHAM MARK SHAMOUN DANIEL KEHOE SCOTT ASHDOWN GREG RIORDAN		PREPARED FOR PACIFIC HIGHWAY OFFICE	
		RMS REGISTRATION No. DS2016/000619		ISSUE STATUS ISSUED FOR CONSTRUCTION		EDMS No. SF2015/118045 SHEET No. RA-B-06325 ISSUE B	

NOTES

1. FOR GENERAL NOTES AND SPECIFICATIONS REFER TO DRAWING RA-B-00361.
2. FOR GENERAL LEGEND REFER TO DRAWING RA-B-00371.
3. FOR ROAD ALIGNMENT PLANS REFER TO DRAWING SET RA-B-20322 TO RA-B-20358.



DESIGN CONTROL M210 - PORTION B - NORTHBOUND CONTROL
SCALE - HORIZ. 1:2000, VERT. 1:400

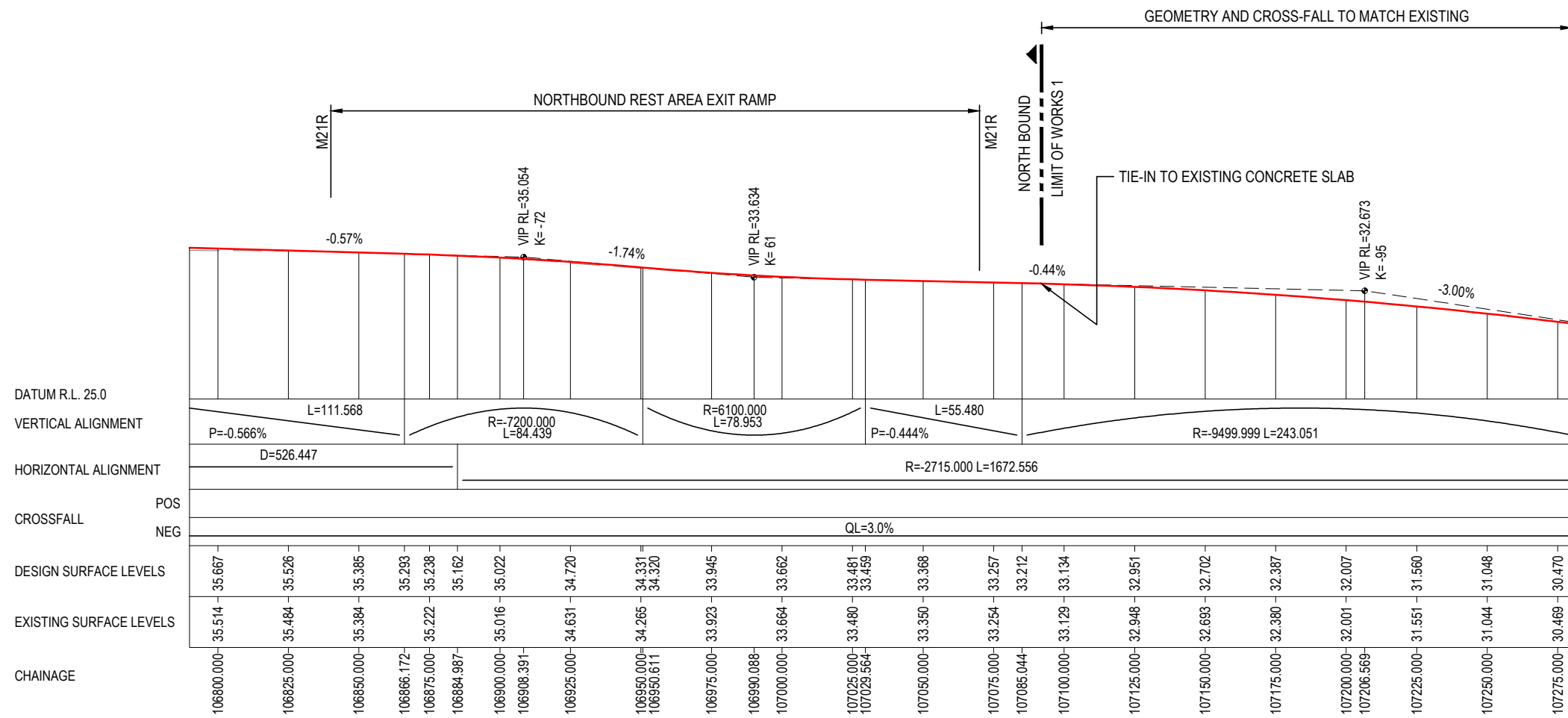
ACCEPTED FOR CONSTRUCTION

***Disclaimer:** This information is to be used only for the purpose of inspecting fixing or varying road levels in accordance with Part 3 of the Roads Act 1993. In some locations the road configuration has been refined without impacting the road level.

DESIGN LOT CODE B-81-RA-03		DESIGN MODEL FILE(S) USED FOR DOCUMENTATION OF THIS DRAWING W2B-ABJ-B-RA-MOD-09003_WEEK_58		PLOT DATE / TIME 01/02/17 12:53:04 PM James Terpening		PLOT BY James Terpening		CLIENT CLARENCE VALLEY COUNCIL HW10 - PACIFIC HIGHWAY UPGRADE MACLEAN TO DEVILS PULPIT PORTION B CONTROL LINE M210 LONGITUDINAL SECTIONS RA03		SHEET No. 26 OF 33	
AMENDMENT / REVISION DESCRIPTION ISSUED FOR CONSTRUCTION ISSUED FOR CONSTRUCTION		WVR No. APPROVAL S.A. S.A.		SCALES ON A3 SIZE DRAWING 0 20 40 60 80 100 SCALE 1:2000m 0 5 10 15 20 SCALE 1:400m		DRAWINGS / DESIGN PREPARED BY ARCADIS Beca		TITLE NAME DATE		PART	
						DRAWN JAMES TERPENING 02.02.17		NSW GOVERNMENT Transport Roads & Maritime Services		ISSUE	
						DRG CHECK CRAIG DUNNINGHAM 02.02.17		PREPARED FOR PACIFIC HIGHWAY OFFICE		RMS REGISTRATION No. DS2016/000619	
						DESIGN MARK SHAMOUN 02.02.17				ISSUE STATUS ISSUED FOR CONSTRUCTION	
						DESIGN CHECK DANIEL KEHOE 02.02.17				EDMS No. SF2015/118045	
						DESIGN MNGR SCOTT ASHDOWN 02.02.17				SHEET No. RA-B-06326	
						PROJECT MNGR GREG RIORDAN 02.02.17				ISSUE B	

NOTES

1. FOR GENERAL NOTES AND SPECIFICATIONS REFER TO DRAWING RA-B-00361.
2. FOR GENERAL LEGEND REFER TO DRAWING RA-B-00371.
3. FOR ROAD ALIGNMENT PLANS REFER TO DRAWING SET RA-B-20322 TO RA-B-20358.



DESIGN CONTROL M210 - PORTION B - NORTHBOUND CONTROL
SCALE - HORIZ. 1:2000, VERT. 1:400

MAY BE INCOMPLETE IF COPIED
C:\Projectwise\W2B\Working\Drawings_RA03\W2B-ABJ-B-RA-DRG-06327.dwg
11 ON A3 SIZE ORIGINAL

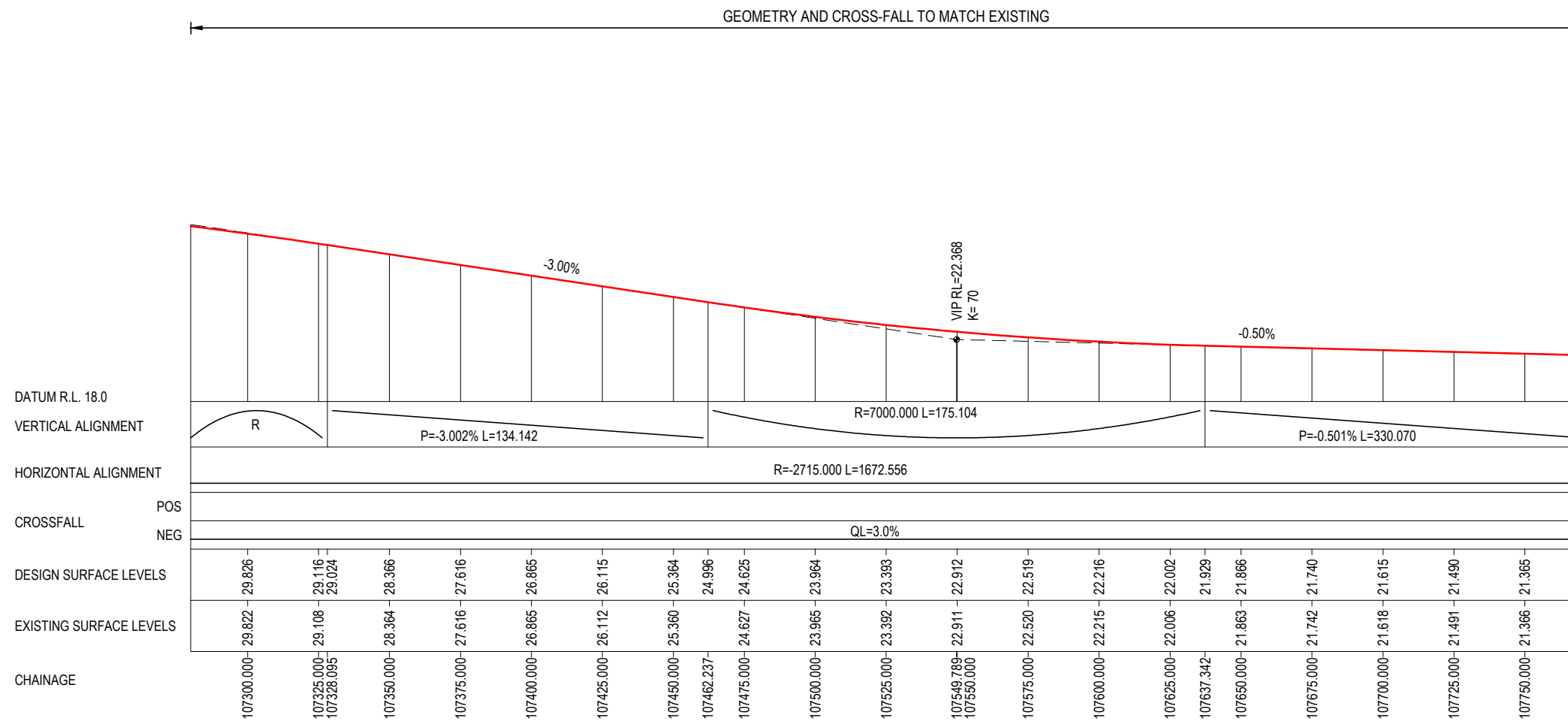
***Disclaimer:** This information is to be used only for the purpose of inspecting fixing or varying road levels in accordance with Part 3 of the Roads Act 1993. In some locations the road configuration has been refined without impacting the road level.

ACCEPTED FOR CONSTRUCTION

AMENDMENT / REVISION DESCRIPTION		DESIGN LOT CODE B-81-RA-03	DESIGN MODEL FILE(S) USED FOR DOCUMENTATION OF THIS DRAWING W2B-ABJ-B-RA-MOD-09003_WEEK_58	PLOT DATE / TIME 01/02/17 12:53:06 PM James Terpening	PLOT BY James Terpening	CLIENT CLARENCE VALLEY COUNCIL HW10 - PACIFIC HIGHWAY UPGRADE MACLEAN TO DEVILS PULPIT PORTION B CONTROL LINE M210 LONGITUDINAL SECTIONS RA03	A3																					
ISSUED FOR CONSTRUCTION		WVR No.	APPROVAL S.A. S.A.	SCALES ON A3 SIZE DRAWING 0 20 40 60 80 100 SCALE 1:2000m 0 5 10 15 20 SCALE 1:400m	DRAWINGS / DESIGN PREPARED BY ARCADIS Beca		RMS REGISTRATION No. DS2016/000619																					
ISSUED FOR CONSTRUCTION			CO-ORDINATE SYSTEM MGA ZONE 56	HEIGHT DATUM AHD	<table border="1"> <thead> <tr> <th>TITLE</th> <th>NAME</th> <th>DATE</th> </tr> </thead> <tbody> <tr> <td>DRAWN</td> <td>JAMES TERPENING</td> <td>02.02.17</td> </tr> <tr> <td>DRG CHECK</td> <td>CRAIG DUNNINGHAM</td> <td>02.02.17</td> </tr> <tr> <td>DESIGN</td> <td>MARK SHAMOUN</td> <td>02.02.17</td> </tr> <tr> <td>DESIGN CHECK</td> <td>DANIEL KEHOE</td> <td>02.02.17</td> </tr> <tr> <td>DESIGN MNGR</td> <td>SCOTT ASHDOWN</td> <td>02.02.17</td> </tr> <tr> <td>PROJECT MNGR</td> <td>GREG RIORDAN</td> <td>02.02.17</td> </tr> </tbody> </table>	TITLE	NAME	DATE	DRAWN	JAMES TERPENING	02.02.17	DRG CHECK	CRAIG DUNNINGHAM	02.02.17	DESIGN	MARK SHAMOUN	02.02.17	DESIGN CHECK	DANIEL KEHOE	02.02.17	DESIGN MNGR	SCOTT ASHDOWN	02.02.17	PROJECT MNGR	GREG RIORDAN	02.02.17	PREPARED FOR PACIFIC HIGHWAY OFFICE	SHEET No. 27 OF 33 PART 1 ISSUE B
TITLE	NAME	DATE																										
DRAWN	JAMES TERPENING	02.02.17																										
DRG CHECK	CRAIG DUNNINGHAM	02.02.17																										
DESIGN	MARK SHAMOUN	02.02.17																										
DESIGN CHECK	DANIEL KEHOE	02.02.17																										
DESIGN MNGR	SCOTT ASHDOWN	02.02.17																										
PROJECT MNGR	GREG RIORDAN	02.02.17																										
						ISSUE STATUS ISSUED FOR CONSTRUCTION	EDMS No. SF2015/118045																					
						SHEET No. RA-B-06327	ISSUE B																					

NOTES

1. FOR GENERAL NOTES AND SPECIFICATIONS REFER TO DRAWING RA-B-00361.
2. FOR GENERAL LEGEND REFER TO DRAWING RA-B-00371.
3. FOR ROAD ALIGNMENT PLANS REFER TO DRAWING SET RA-B-20322 TO RA-B-20358.



DESIGN CONTROL M210 - PORTION B - NORTHBOUND CONTROL
SCALE - HORIZ. 1:2000, VERT. 1:400

MAY BE INCOMPLETE IF COPIED

C:\Projectwise\W2B\Working\Drawings_RA03\W2B-ABJ-B-RA-DRG-06328.dwg

11 ON A3 SIZE ORIGINAL

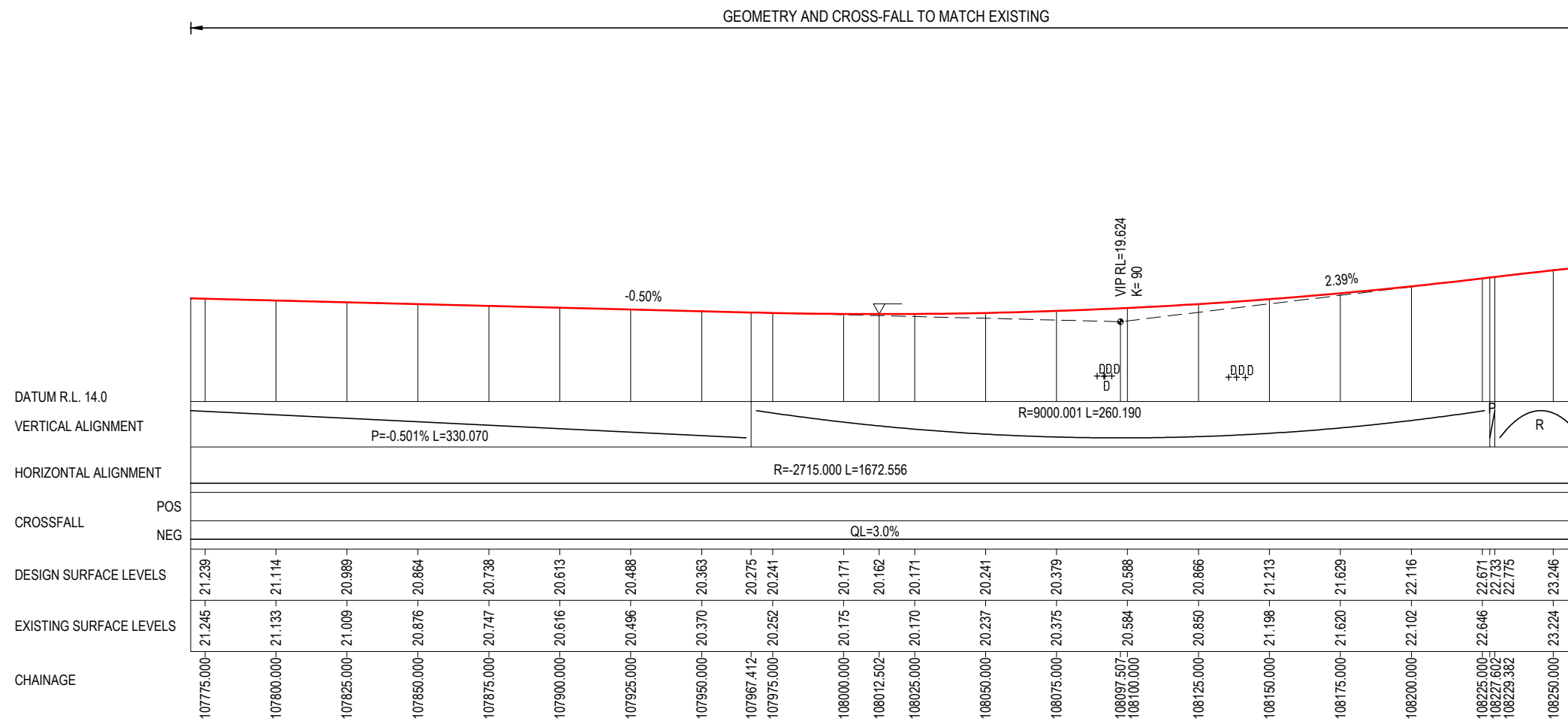
***Disclaimer:** This information is to be used only for the purpose of inspecting fixing or varying road levels in accordance with Part 3 of the Roads Act 1993. In some locations the road configuration has been refined without impacting the road level.

ACCEPTED FOR CONSTRUCTION

AMENDMENT / REVISION DESCRIPTION ISSUED FOR CONSTRUCTION ISSUED FOR CONSTRUCTION	DESIGN LOT CODE B-81-RA-03	DESIGN MODEL FILE(S) USED FOR DOCUMENTATION OF THIS DRAWING W2B-ABJ-B-RA-MOD-09003_WEEK_58	PLOT DATE / TIME 01/02/17 12:53:08 PM James Terpening	PLOT BY James Terpening	CLIENT CLARENCE VALLEY COUNCIL HW10 - PACIFIC HIGHWAY UPGRADE MACLEAN TO DEVILS PULPIT PORTION B CONTROL LINE M210 LONGITUDINAL SECTIONS RA03	SHEET No. 28 OF 33 PART 1
APPROVAL S.A. S.A.		SCALES ON A3 SIZE DRAWING 0 20 40 60 80 100 SCALE 1:2000m 0 5 10 15 20 SCALE 1:400m	DRAWINGS / DESIGN PREPARED BY ARCADIS Beca ABJV		PREPARED FOR PACIFIC HIGHWAY OFFICE	RMS REGISTRATION No. DS2016/000619 ISSUE STATUS ISSUED FOR CONSTRUCTION
CO-ORDINATE SYSTEM MGA ZONE 56		HEIGHT DATUM AHD		TITLE NAME DATE DRAWN JAMES TERPENING 02.02.17 DRG CHECK CRAIG DUNNINGHAM 02.02.17 DESIGN MARK SHAMOUN 02.02.17 DESIGN CHECK DANIEL KEHOE 02.02.17 DESIGN MNGR SCOTT ASHDOWN 02.02.17 PROJECT MNGR GREG RIORDAN 02.02.17	EDMS No. SF2015/118045	SHEET No. RA-B-06328 ISSUE B

NOTES

1. FOR GENERAL NOTES AND SPECIFICATIONS REFER TO DRAWING RA-B-00361.
2. FOR GENERAL LEGEND REFER TO DRAWING RA-B-00371.
3. FOR ROAD ALIGNMENT PLANS REFER TO DRAWING SET RA-B-20322 TO RA-B-20358.



DESIGN CONTROL M210 - PORTION B - NORTHBOUND CONTROL
SCALE - HORIZ. 1:2000, VERT. 1:400

MAY BE INCOMPLETE IF COPIED FROM A3 SIZE ORIGINAL

C:\Projectwise\W2B\Working\Drawings_RA03\W2B-ABJ-B-RA-06329.dwg

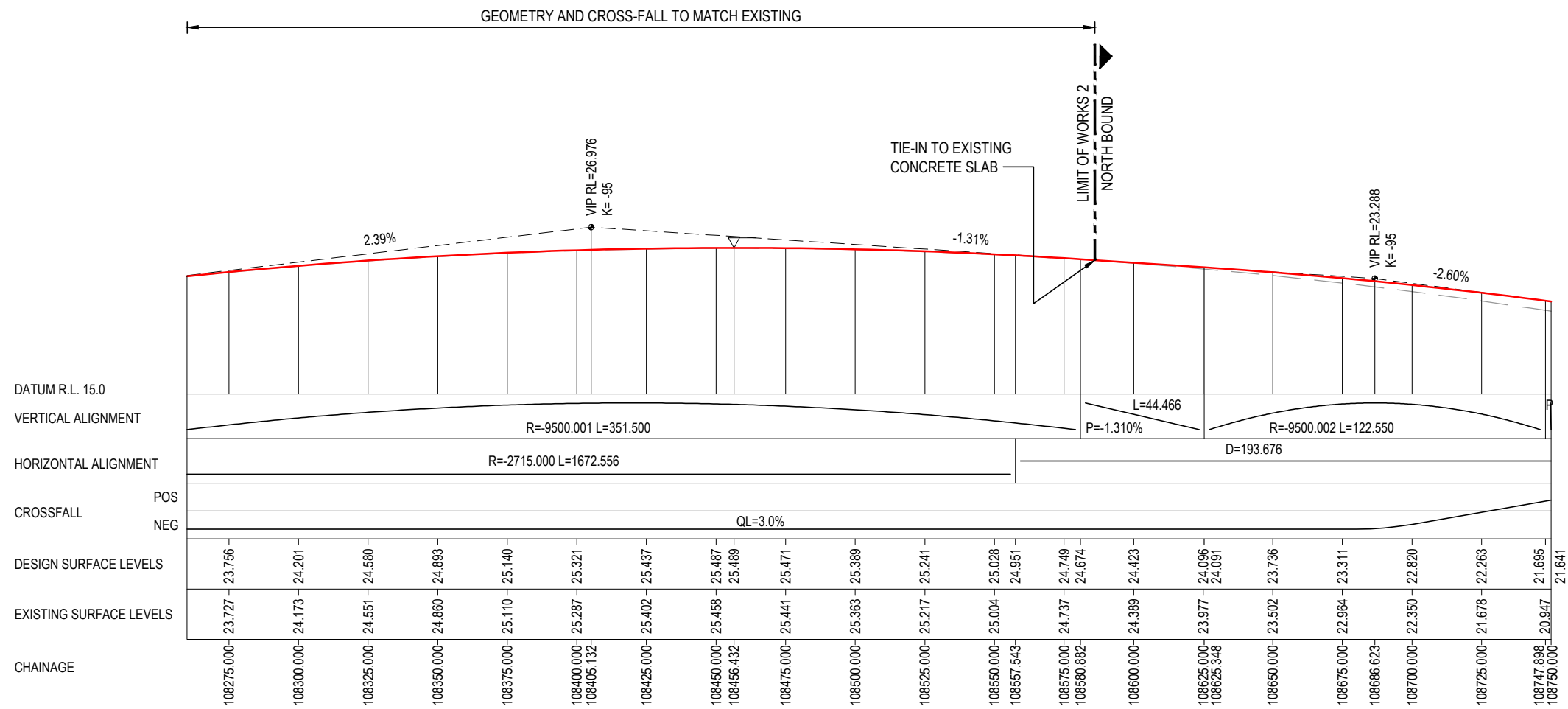
***Disclaimer:** This information is to be used only for the purpose of inspecting fixing or varying road levels in accordance with Part 3 of the Roads Act 1993. In some locations the road configuration has been refined without impacting the road level.

ACCEPTED FOR CONSTRUCTION

DESIGN LOT CODE B-81-RA-03		DESIGN MODEL FILE(S) USED FOR DOCUMENTATION OF THIS DRAWING W2B-ABJ-B-RA-MOD-09003_WEEK_58		PLOT DATE / TIME 01/02/17 12:53:10 PM James Terpening		PLOT BY James Terpening		CLIENT CLARENCE VALLEY COUNCIL HW10 - PACIFIC HIGHWAY UPGRADE MACLEAN TO DEVILS PULPIT PORTION B CONTROL LINE M210 LONGITUDINAL SECTIONS RA03		SHEET No. 29 OF 33	
AMENDMENT / REVISION DESCRIPTION		SCALES ON A3 SIZE DRAWING		DRAWINGS / DESIGN PREPARED BY		TITLE		NSW GOVERNMENT Transport Roads & Maritime Services		RMS REGISTRATION No. DS2016/000619	
ISSUED FOR CONSTRUCTION		SCALE 1:2000m		ARCADIS ABJV		DRAWN: JAMES TERPENING 02.02.17		PREPARED FOR PACIFIC HIGHWAY OFFICE		PART 1	
ISSUED FOR CONSTRUCTION		SCALE 1:400m		Beca		DRG CHECK: CRAIG DUNNINGHAM 02.02.17		ISSUE STATUS ISSUED FOR CONSTRUCTION		ISSUE B	
APPROVAL		CO-ORDINATE SYSTEM MGA ZONE 56		HEIGHT DATUM AHD		DESIGN: MARK SHAMOUN 02.02.17		EDMS No. SF2015/118045		SHEET No. RA-B-06329	
WVR No.						DESIGN CHECK: DANIEL KEHOE 02.02.17					
S.A.						DESIGN MNGR: SCOTT ASHDOWN 02.02.17					
S.A.						PROJECT MNGR: GREG RIORDAN 02.02.17					

NOTES

1. FOR GENERAL NOTES AND SPECIFICATIONS REFER TO DRAWING RA-B-00361.
2. FOR GENERAL LEGEND REFER TO DRAWING RA-B-00371.
3. FOR ROAD ALIGNMENT PLANS REFER TO DRAWING SET RA-B-20322 TO RA-B-20358.



DESIGN CONTROL M210 - PORTION B - NORTHBOUND CONTROL
SCALE - HORIZ. 1:2000, VERT. 1:400

MAY BE INCOMPLETE IF COPIED FROM A3 SIZE ORIGINAL

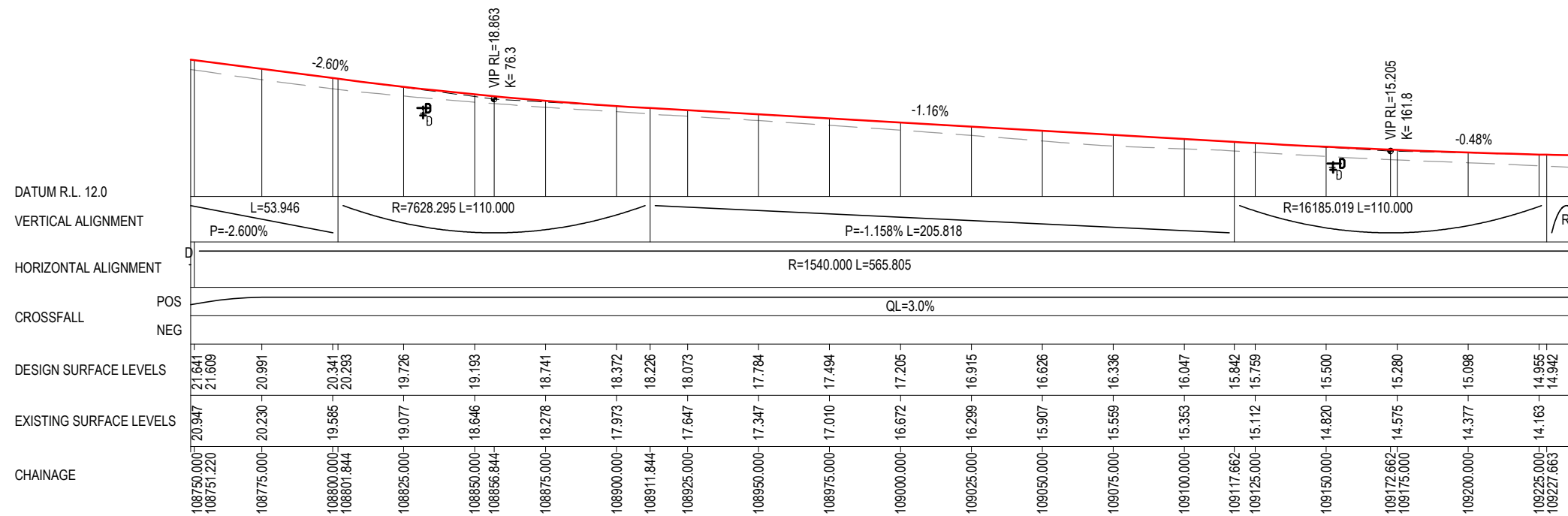
***Disclaimer:** This information is to be used only for the purpose of inspecting fixing or varying road levels in accordance with Part 3 of the Roads Act 1993. In some locations the road configuration has been refined without impacting the road level.

ACCEPTED FOR CONSTRUCTION

		DESIGN LOT CODE B-81-RA-03	DESIGN MODEL FILE(S) USED FOR DOCUMENTATION OF THIS DRAWING W2B-ABJ-B-RA-MOD-09003_WEEK_58	PLOT DATE / TIME 01/02/17 12:53:12 PM James Terpening	PLOT BY James Terpening	CLIENT CLARENCE VALLEY COUNCIL HW10 - PACIFIC HIGHWAY UPGRADE MACLEAN TO DEVILS PULPIT PORTION B CONTROL LINE M210 LONGITUDINAL SECTIONS RA03	A3		
AMENDMENT / REVISION DESCRIPTION		WVR No.	APPROVAL	SCALES ON A3 SIZE DRAWING	DRAWINGS / DESIGN PREPARED BY	TITLE	NAME	DATE	
ISSUED FOR CONSTRUCTION			S.A.	0 20 40 60 80 100 SCALE 1:2000m		DRAWN	JAMES TERPENING	02.02.17	
ISSUED FOR CONSTRUCTION			S.A.	0 5 10 15 20 SCALE 1:400m		DRG CHECK	CRAIG DUNNINGHAM	02.02.17	
				CO-ORDINATE SYSTEM MGA ZONE 56		DESIGN	MARK SHAMOUN	02.02.17	
				HEIGHT DATUM AHD		DESIGN CHECK	DANIEL KEHOE	02.02.17	
						DESIGN MNGR	SCOTT ASHDOWN	02.02.17	
						PROJECT MNGR	GREG RIORDAN	02.02.17	
						PREPARED FOR PACIFIC HIGHWAY OFFICE			
						RMS REGISTRATION No. DS2016/000619		PART 1	
						ISSUE STATUS ISSUED FOR CONSTRUCTION	EDMS No. SF2015/118045	SHEET No. RA-B-06330	ISSUE B

NOTES

1. FOR GENERAL NOTES AND SPECIFICATIONS REFER TO DRAWING RA-B-00361.
2. FOR GENERAL LEGEND REFER TO DRAWING RA-B-00371.
3. FOR ROAD ALIGNMENT PLANS REFER TO DRAWING SET RA-B-20322 TO RA-B-20358.



DESIGN CONTROL M210 - PORTION B - NORTHBOUND CONTROL
SCALE - HORIZ. 1:2000, VERT. 1:400

MAY BE INCOMPLETE IF COPIED

C:\Projectwise\W2B\Working\Drawings_RA03\W2B-ABJ-B-RA-DRG-06331.dwg

11 ON A3 SIZE ORIGINAL

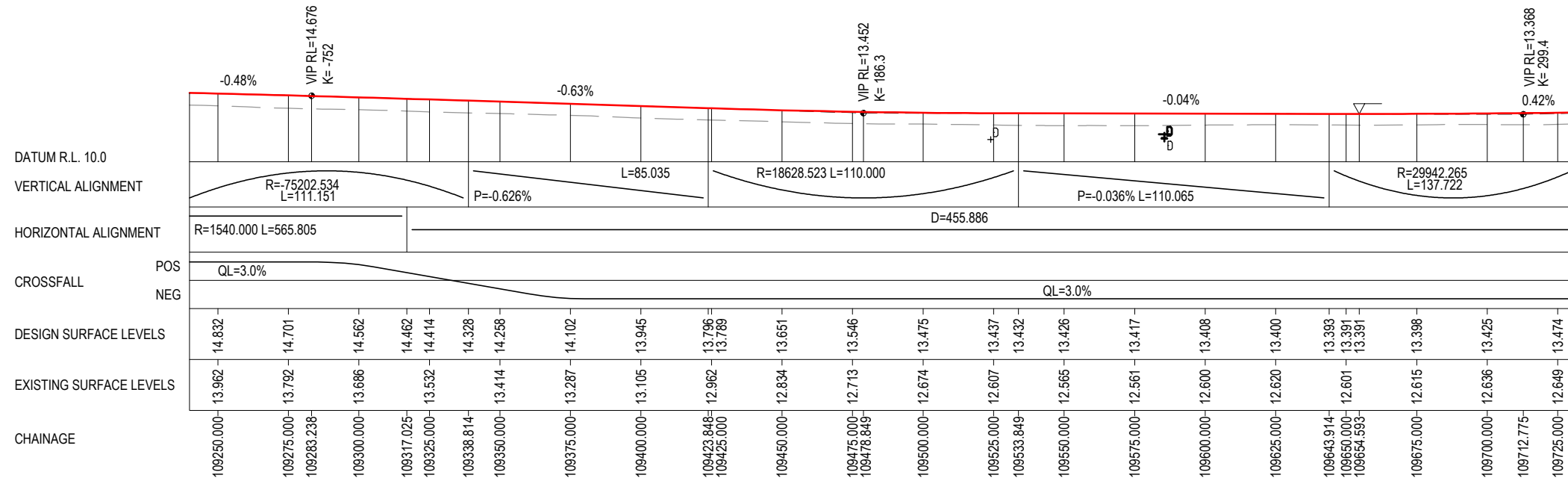
***Disclaimer:** This information is to be used only for the purpose of inspecting fixing or varying road levels in accordance with Part 3 of the Roads Act 1993. In some locations the road configuration has been refined without impacting the road level.

ACCEPTED FOR CONSTRUCTION

AMENDMENT / REVISION DESCRIPTION ISSUED FOR CONSTRUCTION ISSUED FOR CONSTRUCTION	DESIGN LOT CODE B-81-RA-03	DESIGN MODEL FILE(S) USED FOR DOCUMENTATION OF THIS DRAWING W2B-ABJ-B-RA-MOD-09003_WEEK_58	PLOT DATE / TIME 01/02/17 12:53:14 PM James Terpening	PLOT BY James Terpening	CLIENT CLARENCE VALLEY COUNCIL HW10 - PACIFIC HIGHWAY UPGRADE MACLEAN TO DEVILS PULPIT PORTION B CONTROL LINE M210 LONGITUDINAL SECTIONS RA03	
APPROVAL S.A. S.A.		SCALES ON A3 SIZE DRAWING 0 20 40 60 80 100 SCALE 1:2000m 0 5 10 15 20 SCALE 1:400m		DRAWINGS / DESIGN PREPARED BY ARCADIS Beca ABJV		TITLE NAME DATE DRAWN JAMES TERPENING 02.02.17 DRG CHECK CRAIG DUNNINGHAM 02.02.17 DESIGN MARK SHAMOUN 02.02.17 DESIGN CHECK DANIEL KEHOE 02.02.17 DESIGN MNGR SCOTT ASHDOWN 02.02.17 PROJECT MNGR GREG RIORDAN 02.02.17
CO-ORDINATE SYSTEM MGA ZONE 56			HEIGHT DATUM AHD			
PREPARED FOR PACIFIC HIGHWAY OFFICE				SHEET No. 31 OF 33 RMS REGISTRATION No. DS2016/000619 ISSUE STATUS ISSUED FOR CONSTRUCTION		
EDMS No. SF2015/118045				SHEET No. RA-B-06331 ISSUE B		

NOTES

1. FOR GENERAL NOTES AND SPECIFICATIONS REFER TO DRAWING RA-B-00361.
2. FOR GENERAL LEGEND REFER TO DRAWING RA-B-00371.
3. FOR ROAD ALIGNMENT PLANS REFER TO DRAWING SET RA-B-20322 TO RA-B-20358.



DESIGN CONTROL M210 - PORTION B - NORTHBOUND CONTROL
SCALE - HORIZ. 1:2000, VERT. 1:400

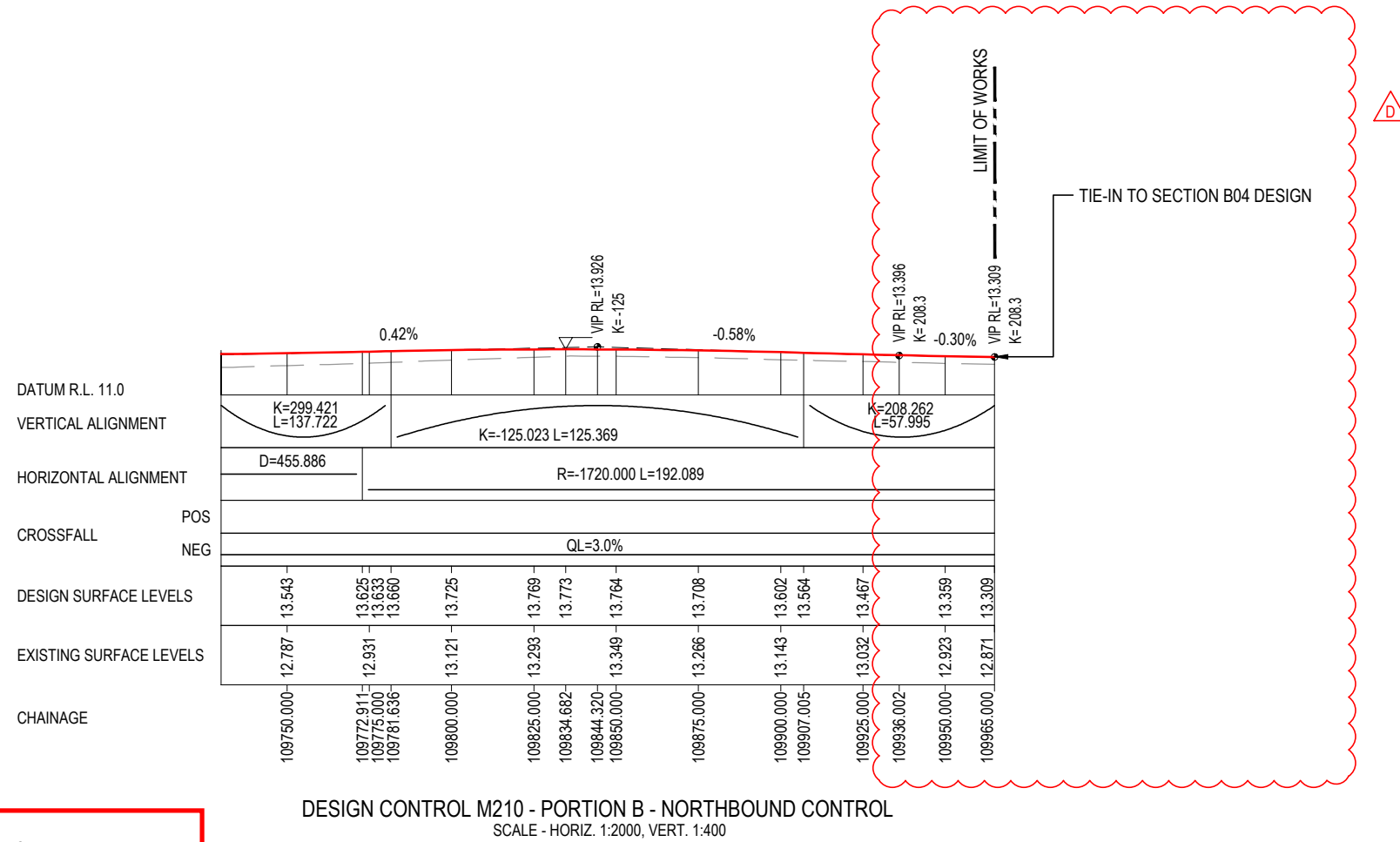
ACCEPTED FOR CONSTRUCTION

*Disclaimer: This information is to be used only for the purpose of inspecting fixing or varying road levels in accordance with Part 3 of the Roads Act 1993. In some locations the road configuration has been refined without impacting the road level.

AMENDMENT / REVISION DESCRIPTION		DESIGN LOT CODE B-81-RA-03	DESIGN MODEL FILE(S) USED FOR DOCUMENTATION OF THIS DRAWING W2B-ABJ-B-RA-MOD-09003_WEEK_58	PLOT DATE / TIME 01/02/17 12:53:16 PM	PLOT BY James Terpening	CLIENT CLARENCE VALLEY COUNCIL HW10 - PACIFIC HIGHWAY UPGRADE MACLEAN TO DEVILS PULPIT PORTION B CONTROL LINE M210 LONGITUDINAL SECTIONS RA03	A3
ISSUED FOR CONSTRUCTION		WVR No.	APPROVAL	DRAWINGS / DESIGN PREPARED BY		Transport Roads & Maritime Services	SHEET No. 32 OF 33
ISSUED FOR CONSTRUCTION			S.A.				
		SCALES ON A3 SIZE DRAWING 0 20 40 60 80 100 SCALE 1:2000m 0 5 10 15 20 SCALE 1:400m		CO-ORDINATE SYSTEM MGA ZONE 56		HEIGHT DATUM AHD	
		TITLE NAME DATE		DESIGN NAME DATE		PREPARED FOR PACIFIC HIGHWAY OFFICE	
		DESIGN CHECK NAME DATE		DESIGN CHECK NAME DATE		RMS REGISTRATION No. DS2016/000619	
		DESIGN MNGR NAME DATE		PROJECT MNGR NAME DATE		ISSUE STATUS ISSUED FOR CONSTRUCTION	
						EDMS No. SF2015/118045 SHEET No. RA-B-06332 ISSUE B	

NOTES

1. FOR GENERAL NOTES AND SPECIFICATIONS REFER TO DRAWING RA-B-00361.
2. FOR GENERAL LEGEND REFER TO DRAWING RA-B-00371.
3. FOR ROAD ALIGNMENT PLANS REFER TO DRAWING SET RA-B-20322 TO RA-B-20358.



DESIGN CONTROL M210 - PORTION B - NORTHBOUND CONTROL
SCALE - HORIZ. 1:2000, VERT. 1:400

MAY BE INCOMPLETE IF COPIED

C:\Project\wise\W2B\Drawings\W2B-ABJ-B-RA-DRG-06333.dwg

11 ON A3 SIZE ORIGINAL

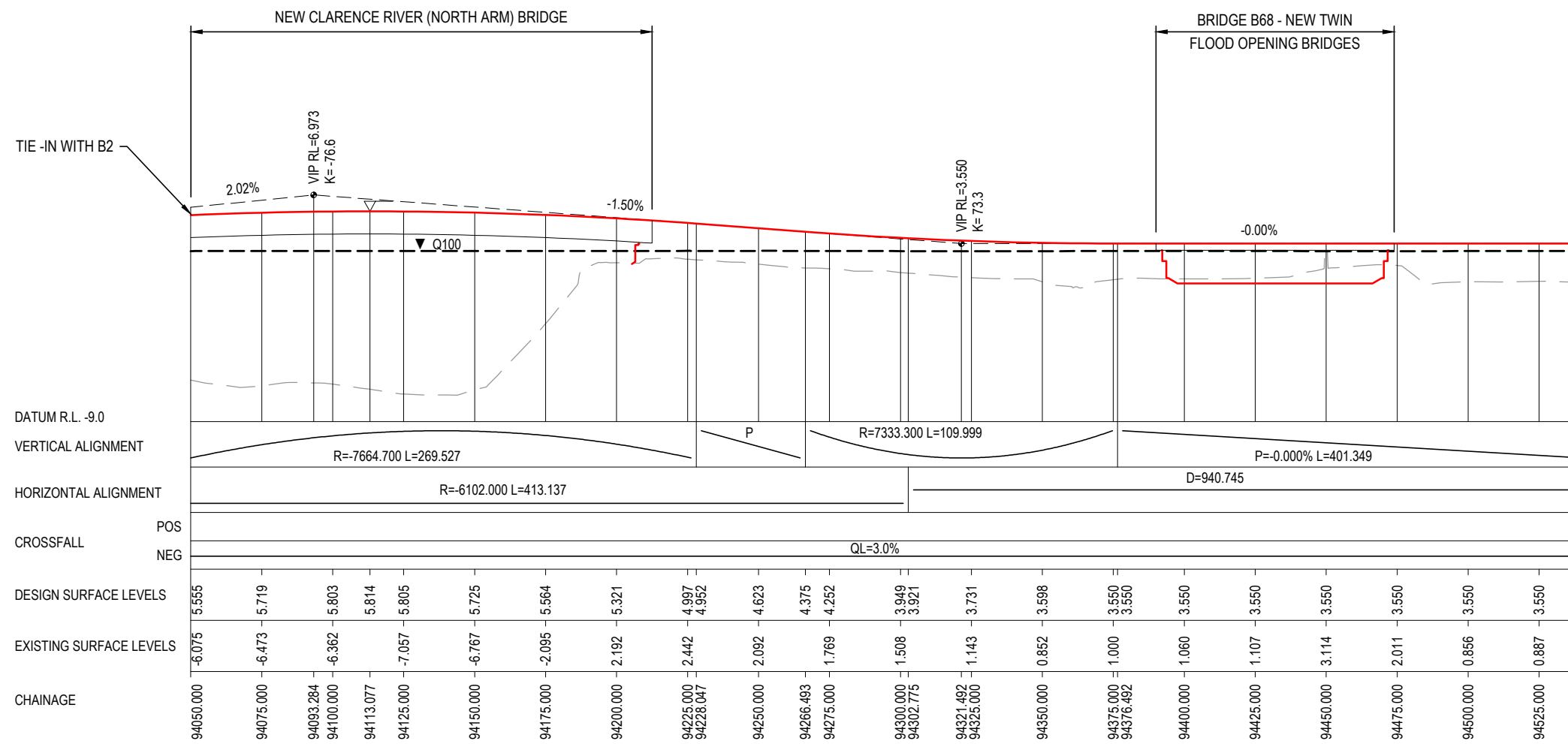
***Disclaimer:** This information is to be used only for the purpose of inspecting fixing or varying road levels in accordance with Part 3 of the Roads Act 1993. In some locations the road configuration has been refined without impacting the road level.

ACCEPTED FOR CONSTRUCTION

DESIGN LOT CODE B-81-RA-03		DESIGN MODEL FILE(S) USED FOR DOCUMENTATION OF THIS DRAWING W2B-ABJ-B-RA-MOD-09003_WEEK_148		PLOT DATE / TIME 30/11/18 12:08:24 PM Tacadena, Rommel		PLOT BY Tacadena, Rommel		CLIENT CLARENCE VALLEY COUNCIL HW10 - PACIFIC HIGHWAY UPGRADE MACLEAN TO DEVILS PULPIT PORTION B CONTROL LINE M210 LONGITUDINAL SECTIONS RA03		SHEET No. 33 OF 33	
AMENDMENT / REVISION DESCRIPTION		SCALES ON A3 SIZE DRAWING		DRAWINGS / DESIGN PREPARED BY		TITLE		NSW GOVERNMENT Transport Roads & Maritime Services		RMS REGISTRATION No. DS2016/000619	
ISSUED FOR CONSTRUCTION		0 20 40 60 80 100		ARCADIS ABJV		DRAWN		JAMES TERPENING		PART 1	
ISSUED FOR CONSTRUCTION		SCALE 1:2000m		Beca		DRG CHECK		CRAIG DUNNINGHAM		ISSUE	
POST ISSUED FOR CONSTRUCTION		0 5 10 15 20				DESIGN		MARK SHAMOUN		D	
W2B-ABJ-B-RA-CER-00027		SCALE 1:400m				DESIGN CHECK		DANIEL KEHOE		ISSUED FOR CONSTRUCTION	
		CO-ORDINATE SYSTEM MGA ZONE 56				DESIGN MNGR		SCOTT ASHDOWN		EDMS No. SF2015/118045	
		HEIGHT DATUM AHD				PROJECT MNGR		GREG RIORDAN		SHEET No. RA-B-06333	
								PACIFIC HIGHWAY OFFICE		© Roads and Maritime Services	

NOTES

1. FOR GENERAL NOTES AND SPECIFICATIONS REFER TO DRAWING RA-B-00361.
2. FOR GENERAL LEGEND REFER TO DRAWING RA-B-00371.
3. FOR ROAD ALIGNMENT PLANS REFER TO DRAWING SET RA-B-20322 TO RA-B-20358.



DESIGN CONTROL M220 - PORTION B - SOUTHBOUND CONTROL
SCALE - HORIZ. 1:2000, VERT. 1:400

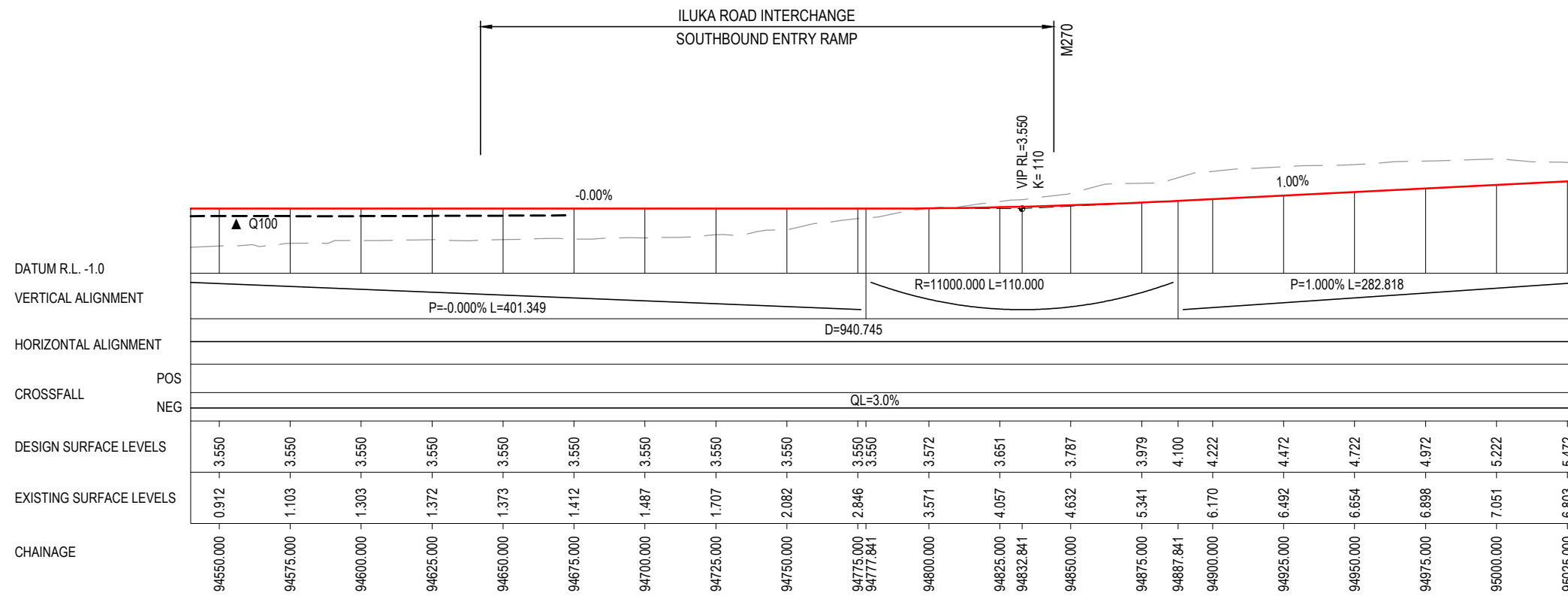
***Disclaimer:** This information is to be used only for the purpose of inspecting fixing or varying road levels in accordance with Part 3 of the Roads Act 1993. In some locations the road configuration has been refined without impacting the road level.

ACCEPTED FOR CONSTRUCTION

DESIGN LOT CODE B-81-RA-03		DESIGN MODEL FILE(S) USED FOR DOCUMENTATION OF THIS DRAWING W2B-ABJ-B-RA-MOD-09003_WEEK_58		PLOT DATE / TIME 01/02/17 12:53:21 PM James Terpening		PLOT BY James Terpening		CLIENT CLARENCE VALLEY COUNCIL HW10 - PACIFIC HIGHWAY UPGRADE MACLEAN TO DEVILS PULPIT PORTION B CONTROL LINE M220 LONGITUDINAL SECTIONS RA03		SHEET No. 01 OF 33	
AMENDMENT / REVISION DESCRIPTION		SCALES ON A3 SIZE DRAWING		DRAWINGS / DESIGN PREPARED BY		TITLE		NSW GOVERNMENT Transport Roads & Maritime Services		RMS REGISTRATION No. DS2016/000619	
ISSUED FOR CONSTRUCTION		SCALE 1:2000m		ARCADIS ABJV		DRAWN: JAMES TERPENING 02.02.17		PREPARED FOR PACIFIC HIGHWAY OFFICE		PART 1	
ISSUED FOR CONSTRUCTION		SCALE 1:400m		Beca		DRG CHECK: CRAIG DUNNINGHAM 02.02.17		ISSUE STATUS ISSUED FOR CONSTRUCTION		ISSUE B	
APPROVAL		CO-ORDINATE SYSTEM MGA ZONE 56		HEIGHT DATUM AHD		DESIGN: MARK SHAMOUN 02.02.17		EDMS No. SF2015/118045		SHEET No. RA-B-06351	
WVR No.						DESIGN CHECK: DANIEL KEHOE 02.02.17					
						DESIGN MNGR: SCOTT ASHDOWN 02.02.17					
						PROJECT MNGR: GREG RIORDAN 02.02.17					

NOTES

1. FOR GENERAL NOTES AND SPECIFICATIONS REFER TO DRAWING RA-B-00361.
2. FOR GENERAL LEGEND REFER TO DRAWING RA-B-00371.
3. FOR ROAD ALIGNMENT PLANS REFER TO DRAWING SET RA-B-20322 TO RA-B-20358.



DESIGN CONTROL M220 - PORTION B - SOUTHBOUND CONTROL
SCALE - HORIZ. 1:2000, VERT. 1:400

ACCEPTED FOR CONSTRUCTION

MAY BE INCOMPLETE IF COPIED
ON A3 SIZE ORIGINAL

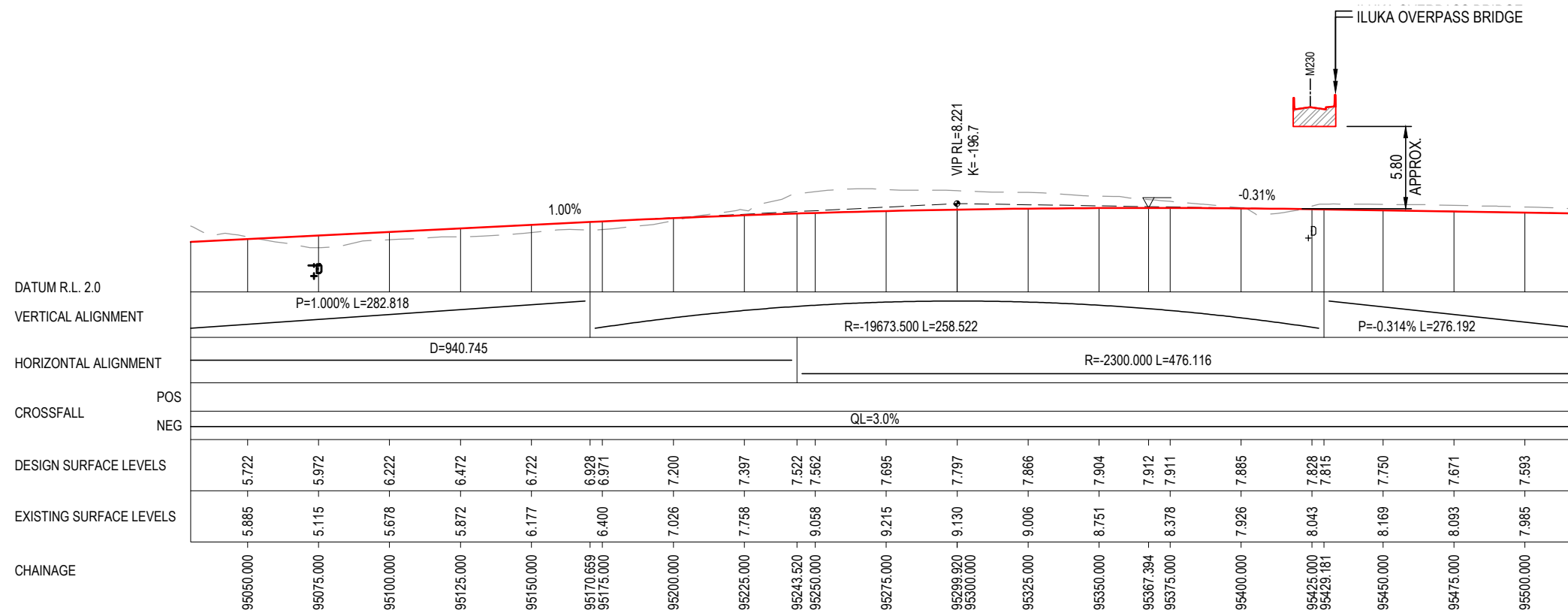
C:\Projectwise\W2B\Working\Drawings_RA03\W2B-ABJ-B-RA-DRG-06352.dwg

***Disclaimer:** This information is to be used only for the purpose of inspecting fixing or varying road levels in accordance with Part 3 of the Roads Act 1993. In some locations the road configuration has been refined without impacting the road level.

DESIGN LOT CODE B-81-RA-03		DESIGN MODEL FILE(S) USED FOR DOCUMENTATION OF THIS DRAWING W2B-ABJ-B-RA-MOD-09003_WEEK_58		PLOT DATE / TIME 01/02/17 12:53:23 PM James Terpening		PLOT BY James Terpening		CLIENT CLARENCE VALLEY COUNCIL HW10 - PACIFIC HIGHWAY UPGRADE MACLEAN TO DEVILS PULPIT PORTION B CONTROL LINE M220 LONGITUDINAL SECTIONS RA03		SHEET No. 02 OF 33	
AMENDMENT / REVISION DESCRIPTION		SCALES ON A3 SIZE DRAWING		DRAWINGS / DESIGN PREPARED BY		TITLE		NSW GOVERNMENT Transport Roads & Maritime Services		RMS REGISTRATION No. DS2016/000619	
ISSUED FOR CONSTRUCTION		SCALE 1:2000m		ARCADIS ABJV		DRAWN: JAMES TERPENING 02.02.17		PREPARED FOR PACIFIC HIGHWAY OFFICE		PART 1	
ISSUED FOR CONSTRUCTION		SCALE 1:400m		Beca		DRG CHECK: CRAIG DUNNINGHAM 02.02.17		ISSUE STATUS ISSUED FOR CONSTRUCTION		ISSUE B	
APPROVAL S.A. S.A.		CO-ORDINATE SYSTEM MGA ZONE 56		HEIGHT DATUM AHD		DESIGN: MARK SHAMOUN 02.02.17		EDMS No. SF2015/118045		SHEET No. RA-B-06352	
						DESIGN CHECK: DANIEL KEHOE 02.02.17					
						DESIGN MNGR: SCOTT ASHDOWN 02.02.17					
						PROJECT MNGR: GREG RIORDAN 02.02.17					

NOTES

1. FOR GENERAL NOTES AND SPECIFICATIONS REFER TO DRAWING RA-B-00361.
2. FOR GENERAL LEGEND REFER TO DRAWING RA-B-00371.
3. FOR ROAD ALIGNMENT PLANS REFER TO DRAWING SET RA-B-20322 TO RA-B-20358.



DESIGN CONTROL M220 - PORTION B - SOUTHBOUND CONTROL
SCALE - HORIZ. 1:2000, VERT. 1:400

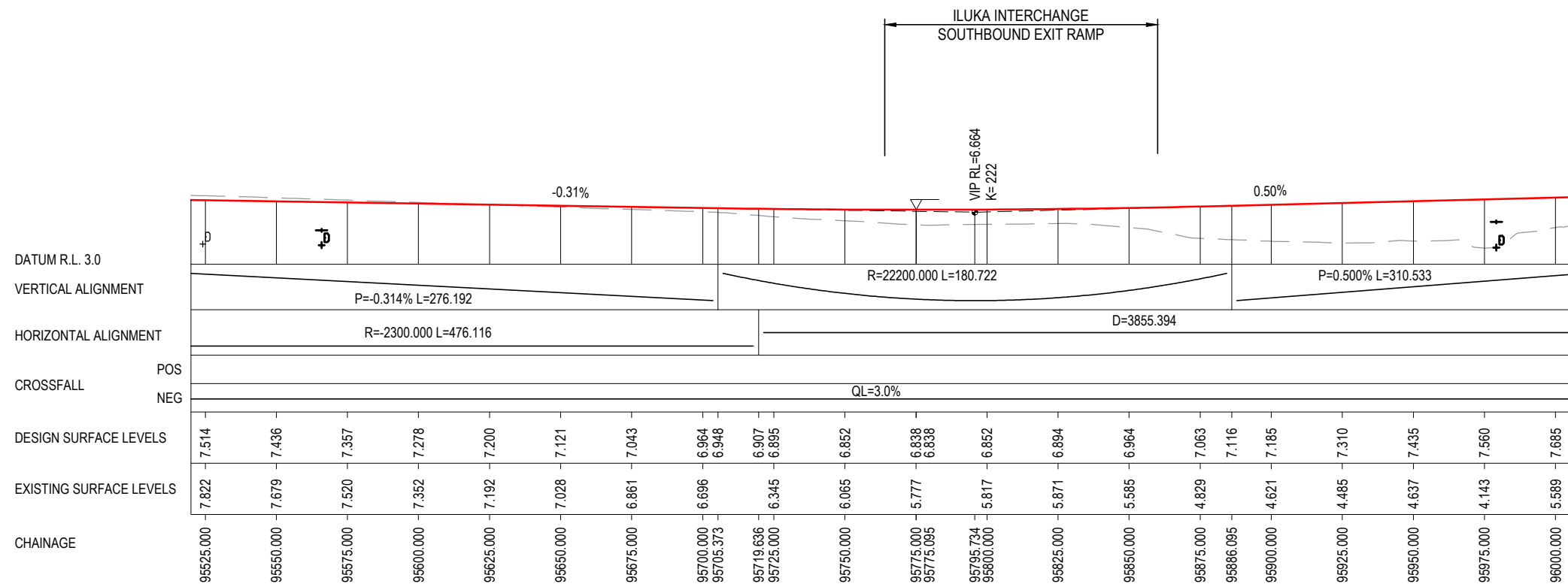
ACCEPTED FOR CONSTRUCTION

*Disclaimer: This information is to be used only for the purpose of inspecting fixing or varying road levels in accordance with Part 3 of the Roads Act 1993. In some locations the road configuration has been refined without impacting the road level.

AMENDMENT / REVISION DESCRIPTION		DESIGN LOT CODE B-81-RA-03	DESIGN MODEL FILE(S) USED FOR DOCUMENTATION OF THIS DRAWING W2B-ABJ-B-RA-MOD-09003_WEEK_58	PLOT DATE / TIME 01/02/17 12:53:25 PM James Terpening	PLOT BY James Terpening	CLIENT CLARENCE VALLEY COUNCIL HW10 - PACIFIC HIGHWAY UPGRADE MACLEAN TO DEVILS PULPIT PORTION B CONTROL LINE M220 LONGITUDINAL SECTIONS RA03	A3	
ISSUED FOR CONSTRUCTION		WVR No.	APPROVAL	SCALES ON A3 SIZE DRAWING	DRAWINGS / DESIGN PREPARED BY	TITLE	NAME	DATE
ISSUED FOR CONSTRUCTION			S.A. S.A.	0 20 40 60 80 100 SCALE 1:2000m	ARCADIS	DRAWN	JAMES TERPENING	02.02.17
				0 5 10 15 20 SCALE 1:400m	Beca	DRG CHECK	CRAIG DUNNINGHAM	02.02.17
				CO-ORDINATE SYSTEM MGA ZONE 56	HEIGHT DATUM AHD	DESIGN	MARK SHAMOUN	02.02.17
						DESIGN CHECK	DANIEL KEHOE	02.02.17
						DESIGN MNGR	SCOTT ASHDOWN	02.02.17
						PROJECT MNGR	GREG RIORDAN	02.02.17
						PREPARED FOR	PACIFIC HIGHWAY OFFICE	
						RMS REGISTRATION No.	DS2016/000619	
						ISSUE STATUS	ISSUED FOR CONSTRUCTION	EDMS No. SF2015/118045
						SHEET No.	RA-B-06353	PART 1
						ISSUE	B	

NOTES

1. FOR GENERAL NOTES AND SPECIFICATIONS REFER TO DRAWING RA-B-00361.
2. FOR GENERAL LEGEND REFER TO DRAWING RA-B-00371.
3. FOR ROAD ALIGNMENT PLANS REFER TO DRAWING SET RA-B-20322 TO RA-B-20358.



DESIGN CONTROL M220 - PORTION B - SOUTHBOUND CONTROL
SCALE - HORIZ. 1:2000, VERT. 1:400

MAY BE INCOMPLETE IF COPIED FROM A3 SIZE ORIGINAL

C:\Project\wise\W2B\Working\Drawings_RA03\W2B-ABJ-B-RA-06354.dwg

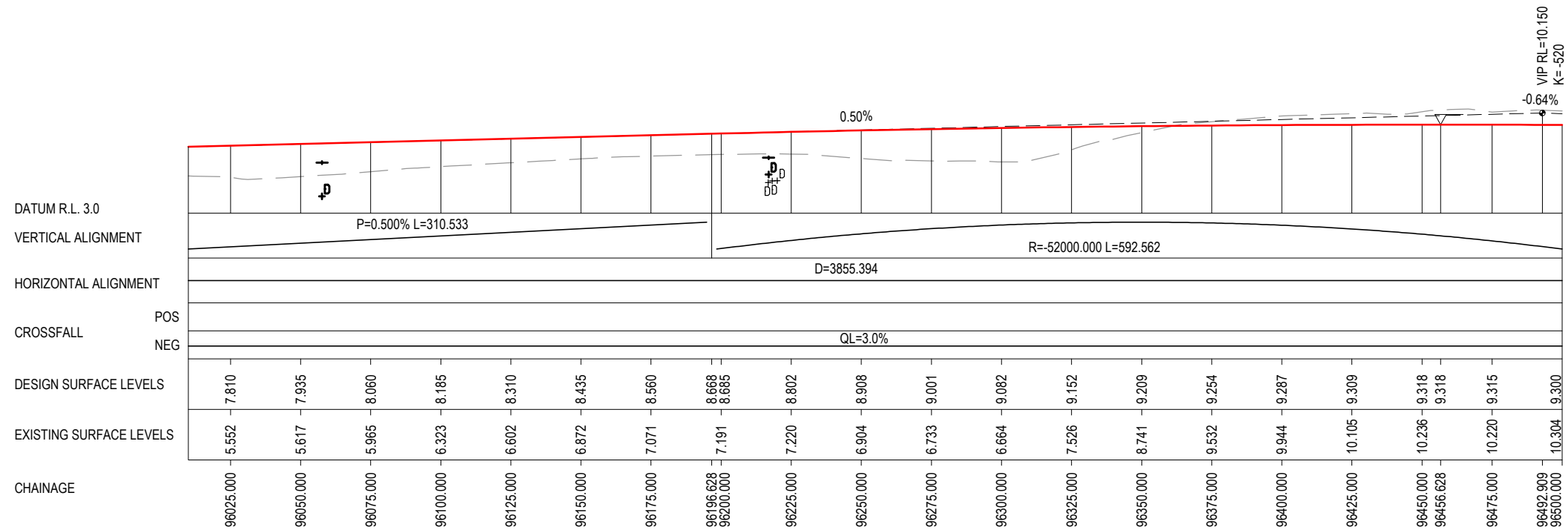
***Disclaimer:** This information is to be used only for the purpose of inspecting fixing or varying road levels in accordance with Part 3 of the Roads Act 1993. In some locations the road configuration has been refined without impacting the road level.

ACCEPTED FOR CONSTRUCTION

AMENDMENT / REVISION DESCRIPTION		DESIGN LOT CODE B-81-RA-03	DESIGN MODEL FILE(S) USED FOR DOCUMENTATION OF THIS DRAWING W2B-ABJ-B-RA-MOD-09003_WEEK_58	PLOT DATE / TIME 01/02/17 12:53:27 PM James Terpening	PLOT BY James Terpening	CLIENT CLARENCE VALLEY COUNCIL HW10 - PACIFIC HIGHWAY UPGRADE MACLEAN TO DEVILS PULPIT PORTION B CONTROL LINE M220 LONGITUDINAL SECTIONS RA03	A3	
ISSUED FOR CONSTRUCTION		WVR No.	APPROVAL	SCALES ON A3 SIZE DRAWING	DRAWINGS / DESIGN PREPARED BY	TITLE	NAME	DATE
ISSUED FOR CONSTRUCTION			S.A. S.A.	0 20 40 60 80 100 SCALE 1:2000m	ARCADIS	DRAWN	JAMES TERPENING	02.02.17
				0 5 10 15 20 SCALE 1:400m	Beca	DRG CHECK	CRAIG DUNNINGHAM	02.02.17
				CO-ORDINATE SYSTEM MGA ZONE 56	HEIGHT DATUM AHD	DESIGN	MARK SHAMOUN	02.02.17
						DESIGN CHECK	DANIEL KEHOE	02.02.17
						DESIGN MNGR	SCOTT ASHDOWN	02.02.17
						PROJECT MNGR	GREG RIORDAN	02.02.17
						PREPARED FOR	PACIFIC HIGHWAY OFFICE	
							NSW GOVERNMENT Transport Roads & Maritime Services	
							RMS REGISTRATION No. DS2016/000619	
							ISSUE STATUS	EDMS No.
							ISSUED FOR CONSTRUCTION	SF2015/118045
							SHEET No.	RA-B-06354
							PART	1
							ISSUE	B

NOTES

1. FOR GENERAL NOTES AND SPECIFICATIONS REFER TO DRAWING RA-B-00361.
2. FOR GENERAL LEGEND REFER TO DRAWING RA-B-00371.
3. FOR ROAD ALIGNMENT PLANS REFER TO DRAWING SET RA-B-20322 TO RA-B-20358.



DESIGN CONTROL M220 - PORTION B - SOUTHBOUND CONTROL
SCALE - HORIZ. 1:2000, VERT. 1:400

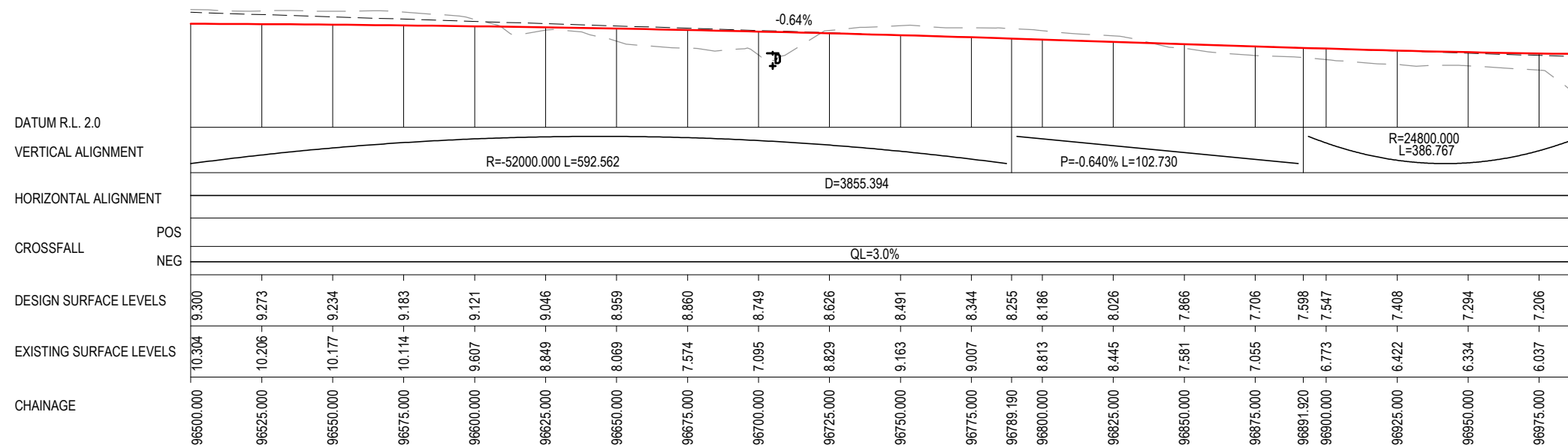
ACCEPTED FOR CONSTRUCTION

*Disclaimer: This information is to be used only for the purpose of inspecting fixing or varying road levels in accordance with Part 3 of the Roads Act 1993. In some locations the road configuration has been refined without impacting the road level.

AMENDMENT / REVISION DESCRIPTION		DESIGN LOT CODE B-81-RA-03	DESIGN MODEL FILE(S) USED FOR DOCUMENTATION OF THIS DRAWING W2B-ABJ-B-RA-MOD-09003_WEEK_58	PLOT DATE / TIME 01/02/17 12:53:29 PM James Terpening	PLOT BY James Terpening	CLIENT CLARENCE VALLEY COUNCIL HW10 - PACIFIC HIGHWAY UPGRADE MACLEAN TO DEVILS PULPIT PORTION B CONTROL LINE M220 LONGITUDINAL SECTIONS RA03	A3
ISSUED FOR CONSTRUCTION		WVR No.	APPROVAL	DRAWINGS / DESIGN PREPARED BY		Transport Roads & Maritime Services	SHEET No. 05 OF 33
ISSUED FOR CONSTRUCTION			S.A. S.A.				
		SCALES ON A3 SIZE DRAWING 0 20 40 60 80 100 SCALE 1:2000m 0 5 10 15 20 SCALE 1:400m		TITLE NAME DATE DRAWN JAMES TERPENING 02.02.17 DRG CHECK CRAIG DUNNINGHAM 02.02.17 DESIGN MARK SHAMOUN 02.02.17 DESIGN CHECK DANIEL KEHOE 02.02.17 DESIGN MNGR SCOTT ASHDOWN 02.02.17 PROJECT MNGR GREG RIORDAN 02.02.17		PREPARED FOR PACIFIC HIGHWAY OFFICE	RMS REGISTRATION No. DS2016/000619 ISSUE STATUS ISSUED FOR CONSTRUCTION
		CO-ORDINATE SYSTEM MGA ZONE 56		HEIGHT DATUM AHD		EDMS No. SF2015/118045	SHEET No. RA-B-06355 ISSUE B

NOTES

1. FOR GENERAL NOTES AND SPECIFICATIONS REFER TO DRAWING RA-B-00361.
2. FOR GENERAL LEGEND REFER TO DRAWING RA-B-00371.
3. FOR ROAD ALIGNMENT PLANS REFER TO DRAWING SET RA-B-20322 TO RA-B-20358.



DESIGN CONTROL M220 - PORTION B - SOUTHBOUND CONTROL
SCALE - HORIZ. 1:2000, VERT. 1:400

ACCEPTED FOR CONSTRUCTION

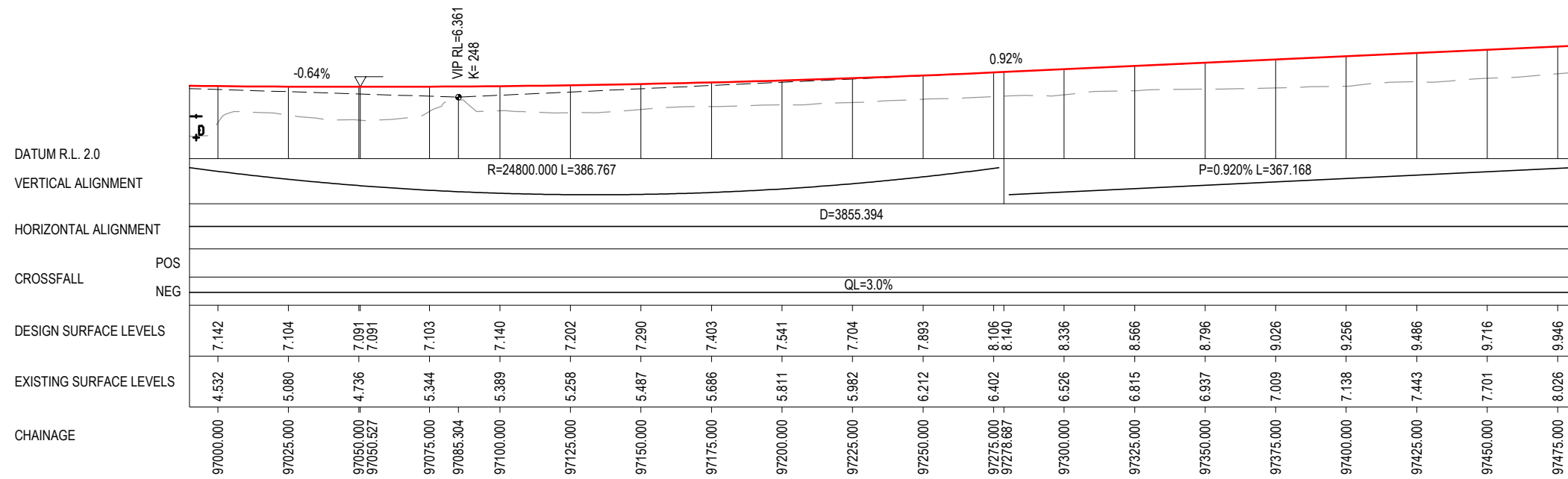
*Disclaimer: This information is to be used only for the purpose of inspecting fixing or varying road levels in accordance with Part 3 of the Roads Act 1993. In some locations the road configuration has been refined without impacting the road level.

AMENDMENT / REVISION DESCRIPTION		DESIGN LOT CODE B-81-RA-03	DESIGN MODEL FILE(S) USED FOR DOCUMENTATION OF THIS DRAWING W2B-ABJ-B-RA-MOD-09003_WEEK_58		PLOT DATE / TIME 01/02/17 12:53:32 PM James Terpening		PLOT BY James Terpening		CLIENT CLARENCE VALLEY COUNCIL HW10 - PACIFIC HIGHWAY UPGRADE MACLEAN TO DEVILS PULPIT PORTION B CONTROL LINE M220 LONGITUDINAL SECTIONS RA03		SHEET No. 06 OF 33	
ISSUED FOR CONSTRUCTION		WVR No.	APPROVAL	SCALES ON A3 SIZE DRAWING	DRAWINGS / DESIGN PREPARED BY		TITLE		NSW GOVERNMENT Transport Roads & Maritime Services		RMS REGISTRATION No. DS2016/000619	
ISSUED FOR CONSTRUCTION			S.A. S.A.	0 20 40 60 80 100 SCALE 1:2000m	ARCADIS ABJV Beca		DRAWN JAMES TERPENING 02.02.17		PREPARED FOR PACIFIC HIGHWAY OFFICE		PART 1	
				0 5 10 15 20 SCALE 1:400m			DRG CHECK CRAIG DUNNINGHAM 02.02.17				ISSUE B	
				CO-ORDINATE SYSTEM MGA ZONE 56			DESIGN MARK SHAMOUN 02.02.17				ISSUE STATUS ISSUED FOR CONSTRUCTION	
				HEIGHT DATUM AHD			DESIGN CHECK DANIEL KEHOE 02.02.17				EDMS No. SF2015/118045	
							DESIGN MNGR SCOTT ASHDOWN 02.02.17				SHEET No. RA-B-06356	
							PROJECT MNGR GREG RIORDAN 02.02.17				© Roads and Maritime Services	

MAY BE INCOMPLETE IF COPIED FROM A3 SIZE ORIGINAL
C:\Projectwise\W2B\Working\Drawings_RA03\W2B-ABJ-B-RA-DRG-06356.dwg

NOTES

1. FOR GENERAL NOTES AND SPECIFICATIONS REFER TO DRAWING RA-B-00361.
2. FOR GENERAL LEGEND REFER TO DRAWING RA-B-00371.
3. FOR ROAD ALIGNMENT PLANS REFER TO DRAWING SET RA-B-20322 TO RA-B-20358.



DESIGN CONTROL M220 - PORTION B - SOUTHBOUND CONTROL
SCALE - HORIZ. 1:2000, VERT. 1:400

MAY BE INCOMPLETE IF COPIED

C:\Projectwise\W2B\Working\Drawings_RA03\W2B-ABJ-B-RA-03-06357.dwg

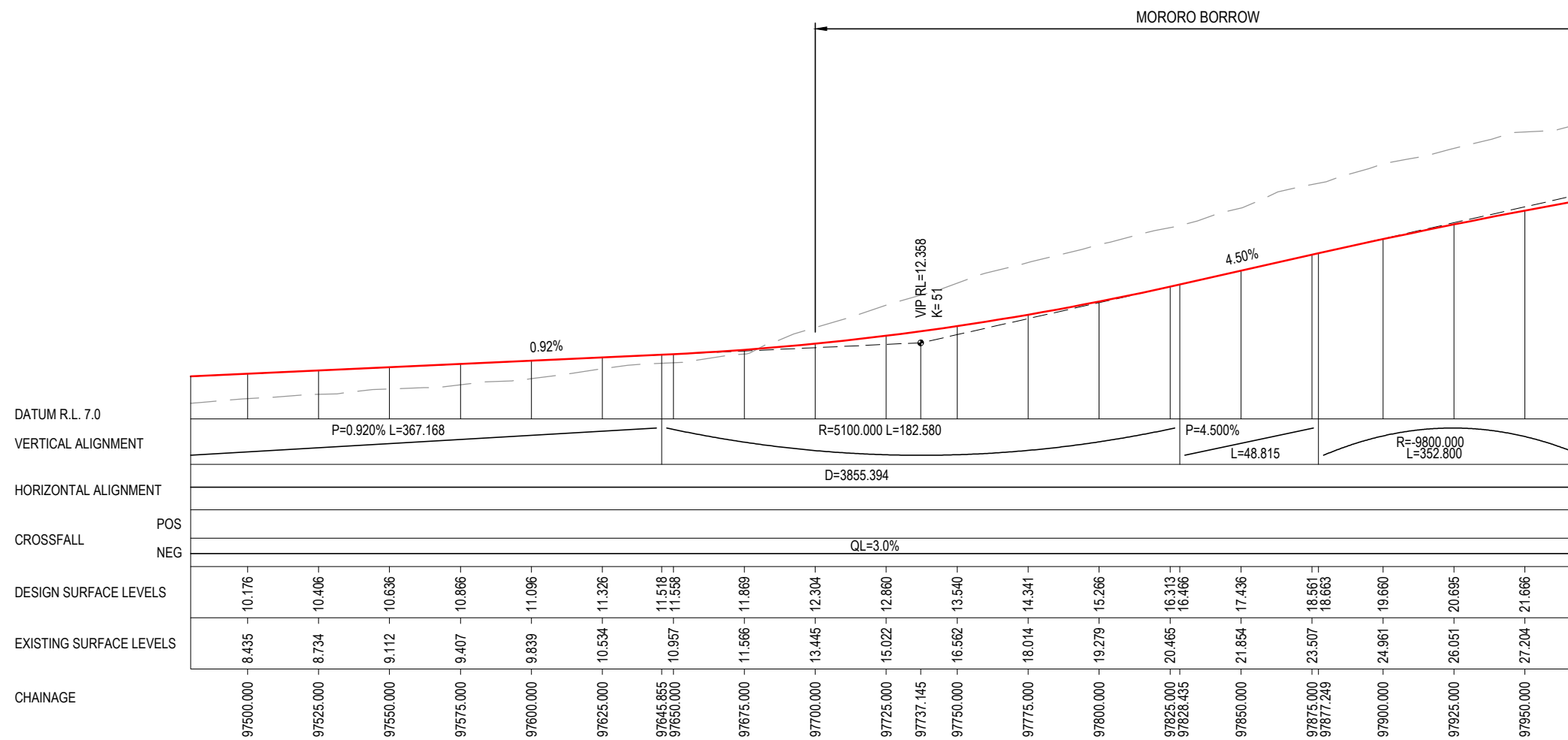
***Disclaimer:** This information is to be used only for the purpose of inspecting fixing or varying road levels in accordance with Part 3 of the Roads Act 1993. In some locations the road configuration has been refined without impacting the road level.

ACCEPTED FOR CONSTRUCTION

AMENDMENT / REVISION DESCRIPTION		DESIGN LOT CODE B-81-RA-03	DESIGN MODEL FILE(S) USED FOR DOCUMENTATION OF THIS DRAWING W2B-ABJ-B-RA-MOD-09003_WEEK_58	PLOT DATE / TIME 01/02/17 12:53:34 PM James Terpening	PLOT BY James Terpening	CLIENT CLARENCE VALLEY COUNCIL HW10 - PACIFIC HIGHWAY UPGRADE MACLEAN TO DEVILS PULPIT PORTION B CONTROL LINE M220 LONGITUDINAL SECTIONS RA03	A3
ISSUED FOR CONSTRUCTION		WVR No.	APPROVAL S.A. S.A.	SCALES ON A3 SIZE DRAWING 0 20 40 60 80 100 SCALE 1:2000m	DRAWINGS / DESIGN PREPARED BY ARCADIS Beca	NSW GOVERNMENT Transport Roads & Maritime Services	SHEET No. 07 OF 33
ISSUED FOR CONSTRUCTION			CO-ORDINATE SYSTEM MGA ZONE 56	HEIGHT DATUM AHD	ABJV	PREPARED FOR PACIFIC HIGHWAY OFFICE	RMS REGISTRATION No. DS2016/000619
							ISSUE STATUS ISSUED FOR CONSTRUCTION
							EDMS No. SF2015/118045
							SHEET No. RA-B-06357
							ISSUE B

NOTES

1. FOR GENERAL NOTES AND SPECIFICATIONS REFER TO DRAWING RA-B-00361.
2. FOR GENERAL LEGEND REFER TO DRAWING RA-B-00371.
3. FOR ROAD ALIGNMENT PLANS REFER TO DRAWING SET RA-B-20322 TO RA-B-20358.



DESIGN CONTROL M220 - PORTION B - SOUTHBOUND CONTROL
SCALE - HORIZ. 1:2000, VERT. 1:400

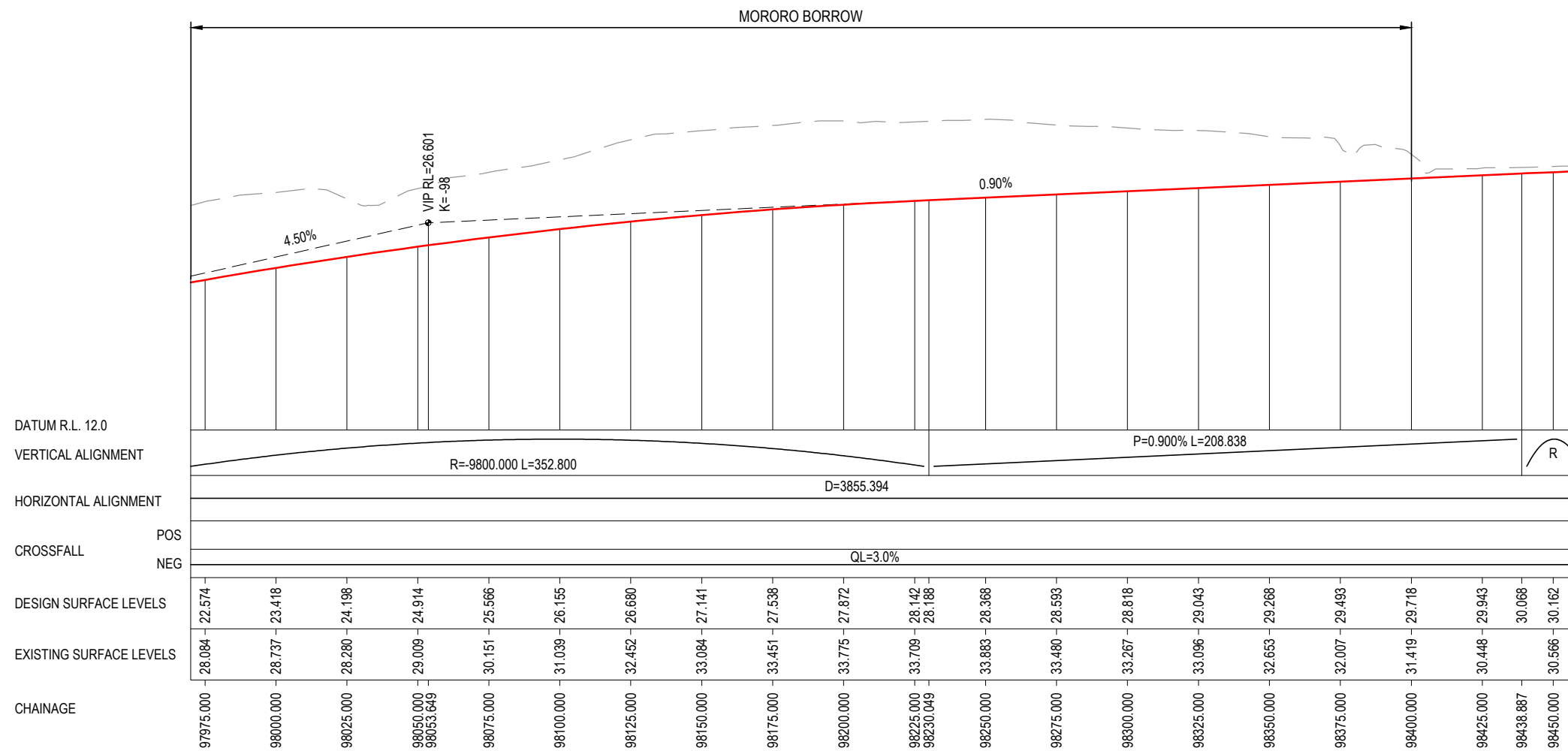
ACCEPTED FOR CONSTRUCTION

*Disclaimer: This information is to be used only for the purpose of inspecting fixing or varying road levels in accordance with Part 3 of the Roads Act 1993. In some locations the road configuration has been refined without impacting the road level.

AMENDMENT / REVISION DESCRIPTION		DESIGN LOT CODE B-81-RA-03	DESIGN MODEL FILE(S) USED FOR DOCUMENTATION OF THIS DRAWING W2B-ABJ-B-RA-MOD-09003_WEEK_58	PLOT DATE / TIME 01/02/17 12:53:36 PM James Terpening	PLOT BY James Terpening	CLIENT CLARENCE VALLEY COUNCIL HW10 - PACIFIC HIGHWAY UPGRADE MACLEAN TO DEVILS PULPIT PORTION B CONTROL LINE M220 LONGITUDINAL SECTIONS RA03	PART 1
ISSUED FOR CONSTRUCTION		WVR No.	APPROVAL S.A. S.A.	SCALES ON A3 SIZE DRAWING 0 20 40 60 80 100 SCALE 1:2000m 0 5 10 15 20 SCALE 1:400m	DRAWINGS / DESIGN PREPARED BY ARCADIS Beca	TITLE Transport Roads & Maritime Services	SHEET No. 08 OF 33
ISSUED FOR CONSTRUCTION			CO-ORDINATE SYSTEM MGA ZONE 56	HEIGHT DATUM AHD	DESIGN MARK SHAMOUN DANIEL KEHOE SCOTT ASHDOWN GREG RIORDAN	PREPARED FOR PACIFIC HIGHWAY OFFICE	RMS REGISTRATION No. DS2016/000619
							ISSUE STATUS ISSUED FOR CONSTRUCTION
							EDMS No. SF2015/118045
							SHEET No. RA-B-06358
							ISSUE B

NOTES

1. FOR GENERAL NOTES AND SPECIFICATIONS REFER TO DRAWING RA-B-00361.
2. FOR GENERAL LEGEND REFER TO DRAWING RA-B-00371.
3. FOR ROAD ALIGNMENT PLANS REFER TO DRAWING SET RA-B-20322 TO RA-B-20358.



DESIGN CONTROL M220 - PORTION B - SOUTHBOUND CONTROL
SCALE - HORIZ. 1:2000, VERT. 1:400

MAY BE INCOMPLETE IF COPIED

C:\Project\wise\W2B\Working\Drawings_RA03\W2B-ABJ-B-RA-DRG-06359.dwg

11 ON A3 SIZE ORIGINAL

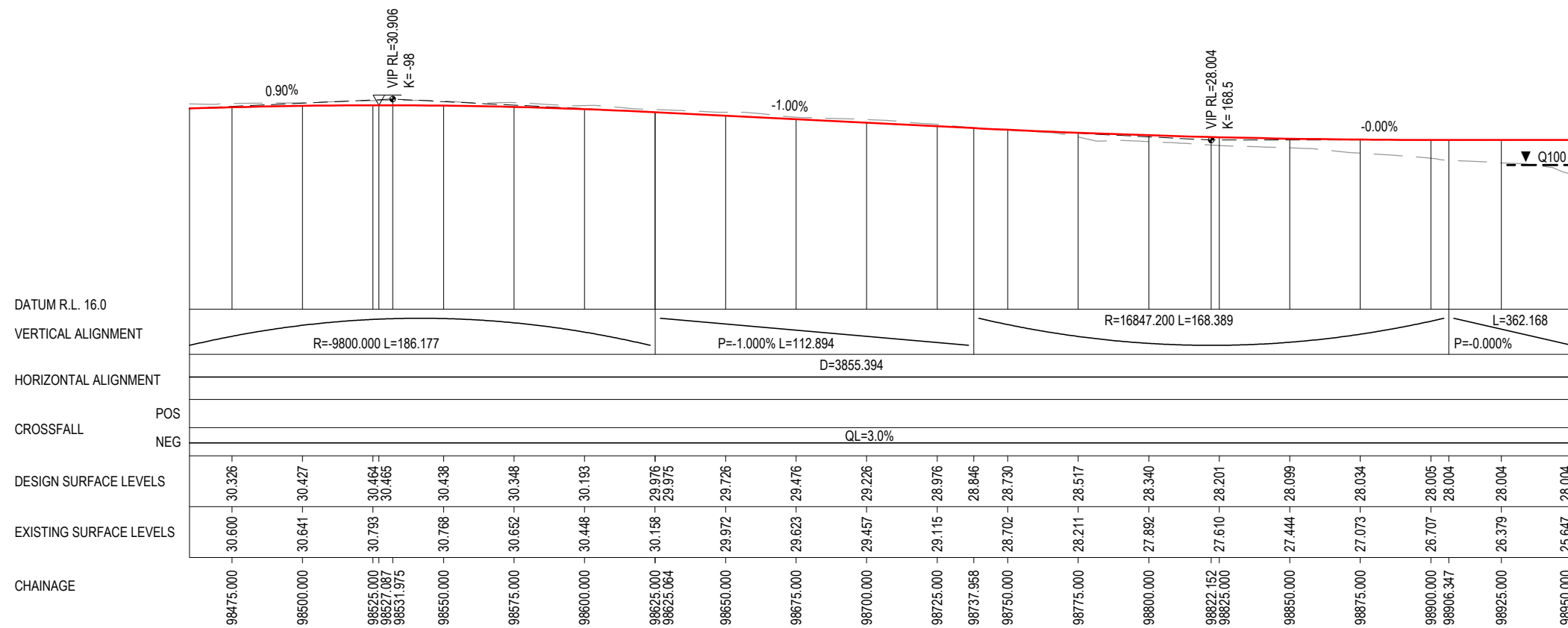
***Disclaimer:** This information is to be used only for the purpose of inspecting fixing or varying road levels in accordance with Part 3 of the Roads Act 1993. In some locations the road configuration has been refined without impacting the road level.

ACCEPTED FOR CONSTRUCTION

DESIGN LOT CODE B-81-RA-03		DESIGN MODEL FILE(S) USED FOR DOCUMENTATION OF THIS DRAWING W2B-ABJ-B-RA-MOD-09003_WEEK_58		PLOT DATE / TIME 01/02/17 12:53:38 PM James Terpening		PLOT BY James Terpening		CLIENT CLARENCE VALLEY COUNCIL HW10 - PACIFIC HIGHWAY UPGRADE MACLEAN TO DEVILS PULPIT PORTION B CONTROL LINE M220 LONGITUDINAL SECTIONS RA03		SHEET No. 09 OF 33	
AMENDMENT / REVISION DESCRIPTION ISSUED FOR CONSTRUCTION ISSUED FOR CONSTRUCTION		WVR No. APPROVAL S.A. S.A.		SCALES ON A3 SIZE DRAWING 0 20 40 60 80 100 SCALE 1:2000m 0 5 10 15 20 SCALE 1:400m		DRAWINGS / DESIGN PREPARED BY ARCADIS Beca		TITLE NAME DATE		PART 1	
		CO-ORDINATE SYSTEM MGA ZONE 56		HEIGHT DATUM AHD		DRAWN JAMES TERPENING 02.02.17		DRG CHECK CRAIG DUNNINGHAM 02.02.17		ISSUE STATUS ISSUED FOR CONSTRUCTION	
						DESIGN MARK SHAMOUN 02.02.17		DESIGN CHECK DANIEL KEHOE 02.02.17		EDMS No. SF2015/118045	
						DESIGN MNGR SCOTT ASHDOWN 02.02.17		PROJECT MNGR GREG RIORDAN 02.02.17		SHEET No. RA-B-06359	
						PREPARED FOR PACIFIC HIGHWAY OFFICE		RMS REGISTRATION No. DS2016/000619		ISSUE B	

NOTES

1. FOR GENERAL NOTES AND SPECIFICATIONS REFER TO DRAWING RA-B-00361.
2. FOR GENERAL LEGEND REFER TO DRAWING RA-B-00371.
3. FOR ROAD ALIGNMENT PLANS REFER TO DRAWING SET RA-B-20322 TO RA-B-20358.



DESIGN CONTROL M220 - PORTION B - SOUTHBOUND CONTROL
SCALE - HORIZ. 1:2000, VERT. 1:400

MAY BE INCOMPLETE IF COPIED

C:\Projectwise\W2B\Working\Drawings_RA03\W2B-ABJ-B-RA-DRG-06360.dwg

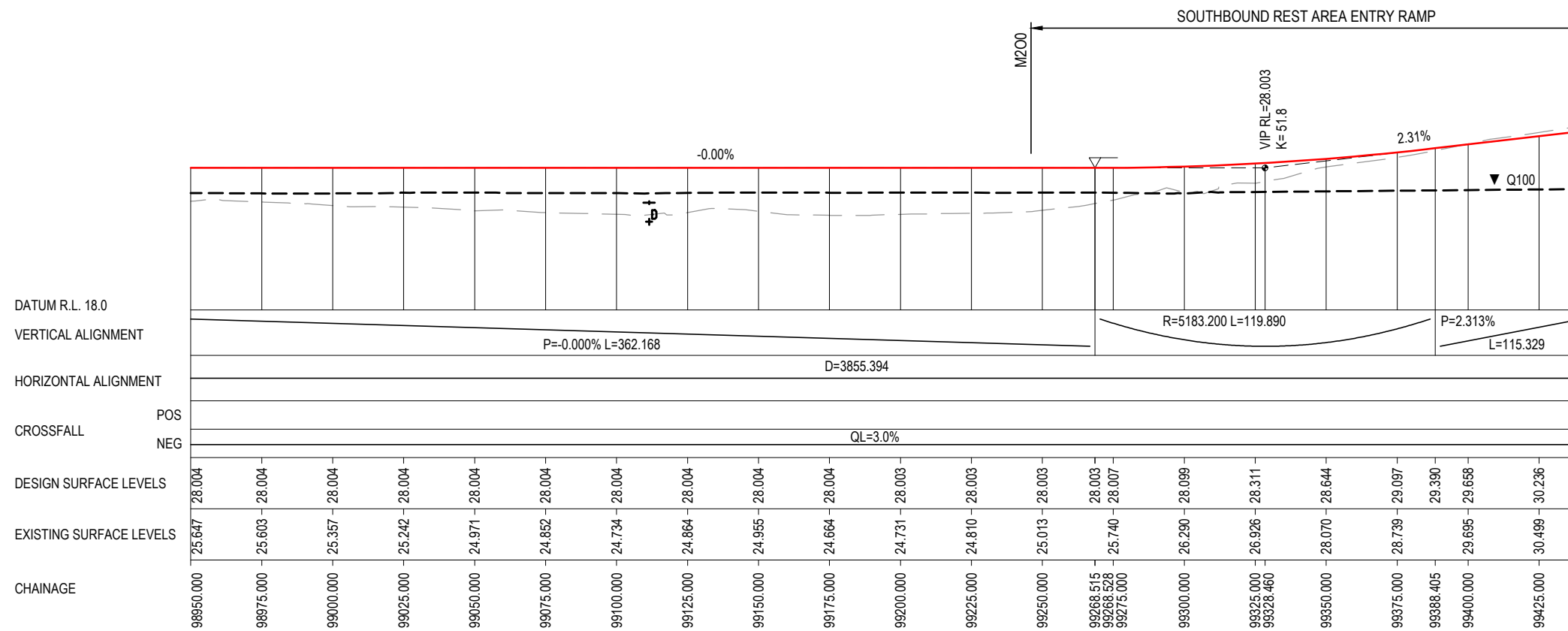
***Disclaimer:** This information is to be used only for the purpose of inspecting fixing or varying road levels in accordance with Part 3 of the Roads Act 1993. In some locations the road configuration has been refined without impacting the road level.

ACCEPTED FOR CONSTRUCTION

	DESIGN LOT CODE B-81-RA-03	DESIGN MODEL FILE(S) USED FOR DOCUMENTATION OF THIS DRAWING W2B-ABJ-B-RA-MOD-09003_WEEK_58	PLOT DATE / TIME 01/02/17 12:53:40 PM James Terpening	PLOT BY James Terpening	CLIENT CLARENCE VALLEY COUNCIL HW10 - PACIFIC HIGHWAY UPGRADE MACLEAN TO DEVILS PULPIT PORTION B CONTROL LINE M220 LONGITUDINAL SECTIONS RA03	A3
AMENDMENT / REVISION DESCRIPTION	WVR No.	APPROVAL	SCALES ON A3 SIZE DRAWING	DRAWINGS / DESIGN PREPARED BY	TITLE	DATE
ISSUED FOR CONSTRUCTION		S.A.	0 20 40 60 80 100 SCALE 1:2000m	ARCADIS	DRAWN	JAMES TERPENING 02.02.17
ISSUED FOR CONSTRUCTION		S.A.	0 5 10 15 20 SCALE 1:400m	Beca	DRG CHECK	CRAIG DUNNINGHAM 02.02.17
			CO-ORDINATE SYSTEM MGA ZONE 56	ABJV	DESIGN	MARK SHAMOUN 02.02.17
			HEIGHT DATUM AHD		DESIGN CHECK	DANIEL KEHOE 02.02.17
					DESIGN MNGR	SCOTT ASHDOWN 02.02.17
					PROJECT MNGR	GREG RIORDAN 02.02.17
					PREPARED FOR	PACIFIC HIGHWAY OFFICE
					RMS REGISTRATION No.	DS2016/000619
					ISSUE STATUS	ISSUED FOR CONSTRUCTION
					EDMS No.	SF2015/118045
					SHEET No.	RA-B-06360
					PART	1
					ISSUE	B

NOTES

1. FOR GENERAL NOTES AND SPECIFICATIONS REFER TO DRAWING RA-B-00361.
2. FOR GENERAL LEGEND REFER TO DRAWING RA-B-00371.
3. FOR ROAD ALIGNMENT PLANS REFER TO DRAWING SET RA-B-20322 TO RA-B-20358.



DESIGN CONTROL M220 - PORTION B - SOUTHBOUND CONTROL
SCALE - HORIZ. 1:2000, VERT. 1:400

MAY BE INCOMPLETE IF COPIED FROM A3 SIZE ORIGINAL

C:\Projectwise\W2B\Working\Drawings_RA03\W2B-ABJ-B-RA-DRG-06361.dwg

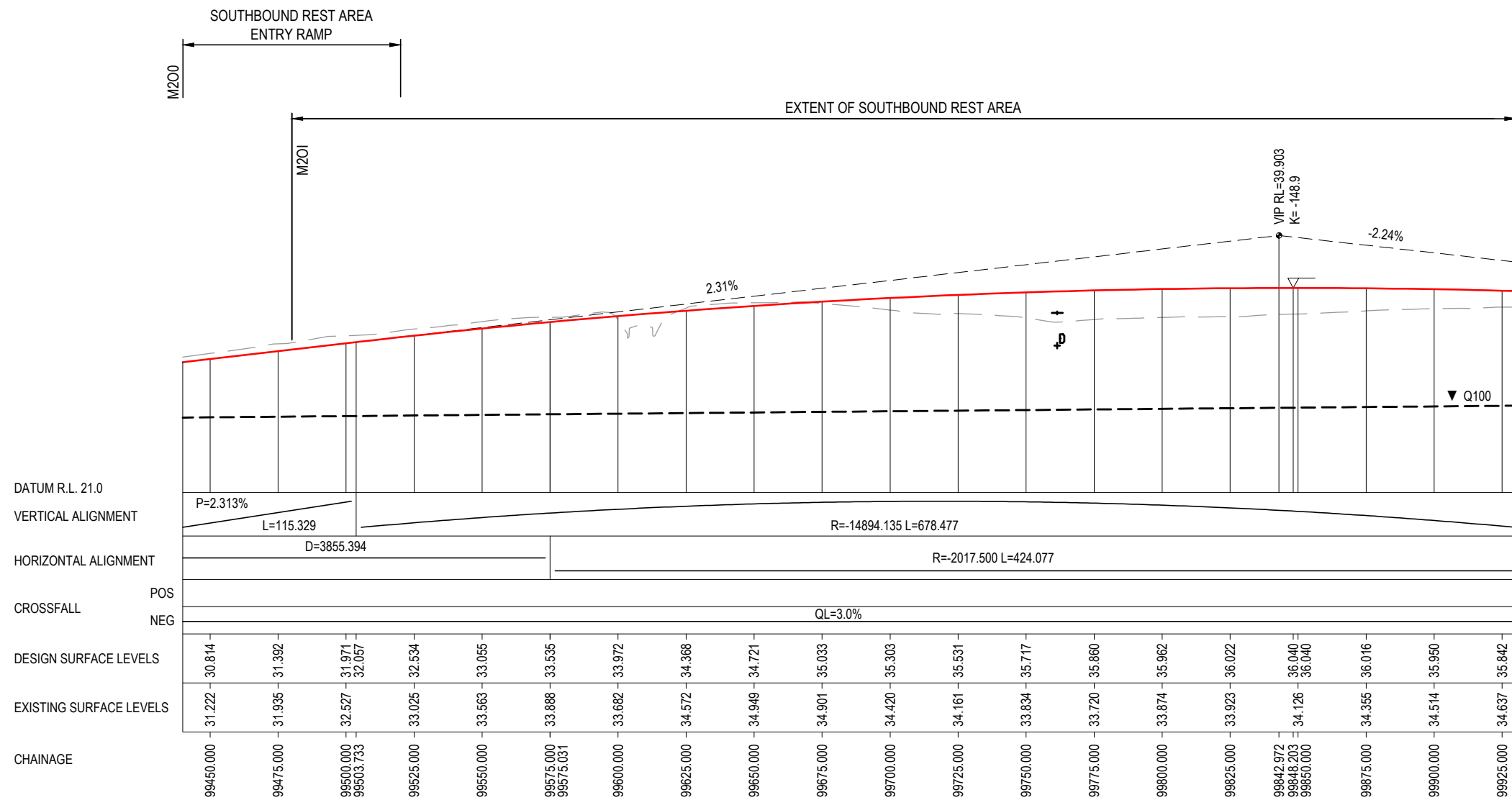
***Disclaimer:** This information is to be used only for the purpose of inspecting fixing or varying road levels in accordance with Part 3 of the Roads Act 1993. In some locations the road configuration has been refined without impacting the road level.

ACCEPTED FOR CONSTRUCTION

DESIGN LOT CODE B-81-RA-03		DESIGN MODEL FILE(S) USED FOR DOCUMENTATION OF THIS DRAWING W2B-ABJ-B-RA-MOD-09003_WEEK_58		PLOT DATE / TIME 01/02/17 12:53:42 PM James Terpening		PLOT BY James Terpening		CLIENT CLARENCE VALLEY COUNCIL HW10 - PACIFIC HIGHWAY UPGRADE MACLEAN TO DEVILS PULPIT PORTION B CONTROL LINE M220 LONGITUDINAL SECTIONS RA03		SHEET No. 11 OF 33	
AMENDMENT / REVISION DESCRIPTION ISSUED FOR CONSTRUCTION ISSUED FOR CONSTRUCTION		WVR No. APPROVAL S.A. S.A.		SCALES ON A3 SIZE DRAWING 0 20 40 60 80 100 SCALE 1:2000m 0 5 10 15 20 SCALE 1:400m		DRAWINGS / DESIGN PREPARED BY ARCADIS Beca		TITLE NAME DATE		PART 1	
		CO-ORDINATE SYSTEM MGA ZONE 56		HEIGHT DATUM AHD		DRAWN JAMES TERPENING 02.02.17		DRG CHECK CRAIG DUNNINGHAM 02.02.17		ISSUE	
						DESIGN MARK SHAMOUN 02.02.17		DESIGN CHECK DANIEL KEHOE 02.02.17		ISSUE	
						DESIGN MNGR SCOTT ASHDOWN 02.02.17		PROJECT MNGR GREG RIORDAN 02.02.17		ISSUE	
						PREPARED FOR PACIFIC HIGHWAY OFFICE		RMS REGISTRATION No. DS2016/000619		ISSUE	
								EDMS No. SF2015/118045		SHEET No. RA-B-06361	
								ISSUED FOR CONSTRUCTION		ISSUE	

NOTES

1. FOR GENERAL NOTES AND SPECIFICATIONS REFER TO DRAWING RA-B-00361.
2. FOR GENERAL LEGEND REFER TO DRAWING RA-B-00371.
3. FOR ROAD ALIGNMENT PLANS REFER TO DRAWING SET RA-B-20322 TO RA-B-20358.



DESIGN CONTROL M220 - PORTION B - SOUTHBOUND CONTROL
SCALE - HORIZ. 1:2000, VERT. 1:400

MAY BE INCOMPLETE IF COPIED FROM A3 SIZE ORIGINAL

C:\Project\wise\W2B\Working\Drawings_RA03\W2B-ABJ-B-RA-DRG-06362.dwg

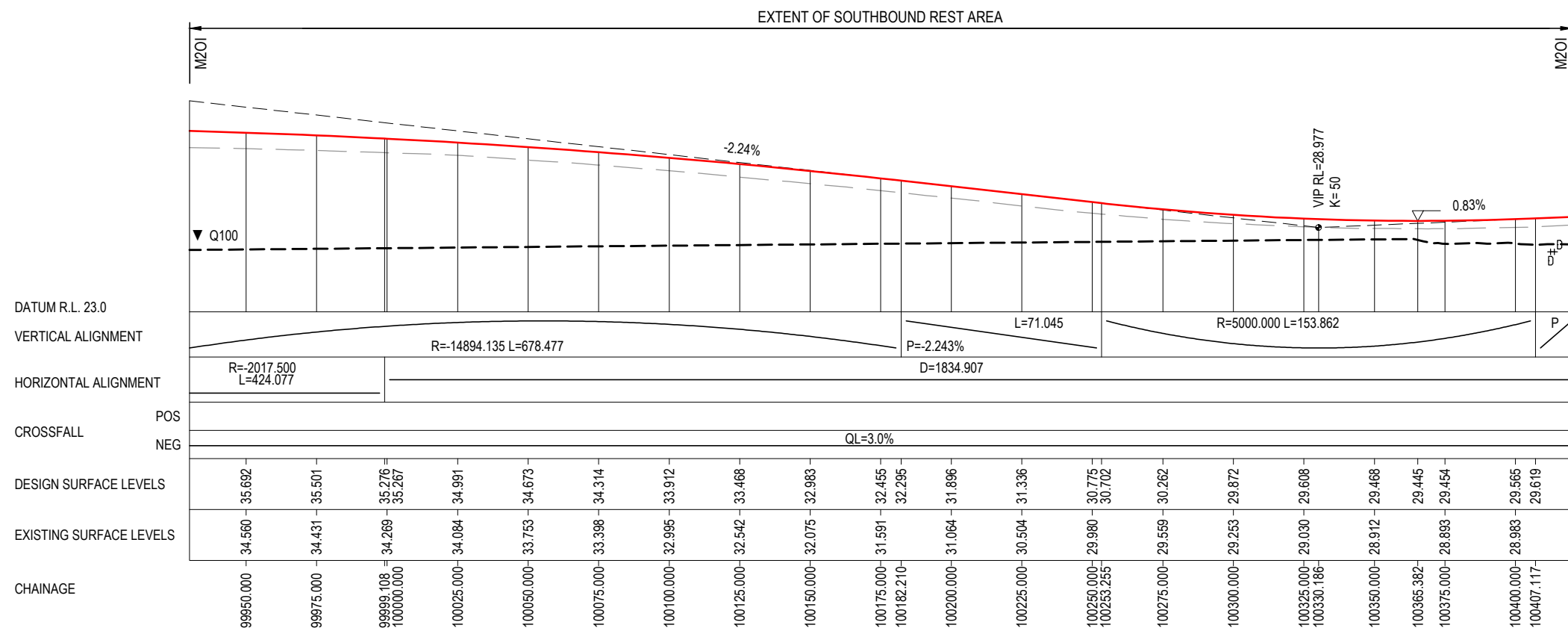
***Disclaimer:** This information is to be used only for the purpose of inspecting fixing or varying road levels in accordance with Part 3 of the Roads Act 1993. In some locations the road configuration has been refined without impacting the road level.

ACCEPTED FOR CONSTRUCTION

DESIGN LOT CODE B-81-RA-03		DESIGN MODEL FILE(S) USED FOR DOCUMENTATION OF THIS DRAWING W2B-ABJ-B-RA-MOD-09003_WEEK_58		PLOT DATE / TIME 01/02/17 12:53:44 PM James Terpening		PLOT BY James Terpening		CLIENT CLARENCE VALLEY COUNCIL HW10 - PACIFIC HIGHWAY UPGRADE MACLEAN TO DEVILS PULPIT PORTION B CONTROL LINE M220 LONGITUDINAL SECTIONS RA03		SHEET No. 12 OF 33	
AMENDMENT / REVISION DESCRIPTION ISSUED FOR CONSTRUCTION ISSUED FOR CONSTRUCTION		WVR No. APPROVAL S.A. S.A.		SCALES ON A3 SIZE DRAWING 0 20 40 60 80 100 SCALE 1:2000m 0 5 10 15 20 SCALE 1:400m		DRAWINGS / DESIGN PREPARED BY ARCADIS Beca		TITLE NAME DATE		PART 1	
						DRG CHECK CRAIG DUNNINGHAM 02.02.17		DESIGN MARK SHAMOUN 02.02.17		ISSUE STATUS ISSUED FOR CONSTRUCTION	
						DESIGN CHECK DANIEL KEHOE 02.02.17		DESIGN MNGR SCOTT ASHDOWN 02.02.17		EDMS No. SF2015/118045	
						PROJECT MNGR GREG RIORDAN 02.02.17		PREPARED FOR PACIFIC HIGHWAY OFFICE		SHEET No. RA-B-06362	
										ISSUE B	

NOTES

1. FOR GENERAL NOTES AND SPECIFICATIONS REFER TO DRAWING RA-B-00361.
2. FOR GENERAL LEGEND REFER TO DRAWING RA-B-00371.
3. FOR ROAD ALIGNMENT PLANS REFER TO DRAWING SET RA-B-20322 TO RA-B-20358.



DESIGN CONTROL M220 - PORTION B - SOUTHBOUND CONTROL
SCALE - HORIZ. 1:2000, VERT. 1:400

MAY BE INCOMPLETE IF COPIED FROM A3 SIZE ORIGINAL

C:\Project\wise\W2B\Working\Drawings_RA03\W2B-ABJ-B-RA-DRG-06363.dwg

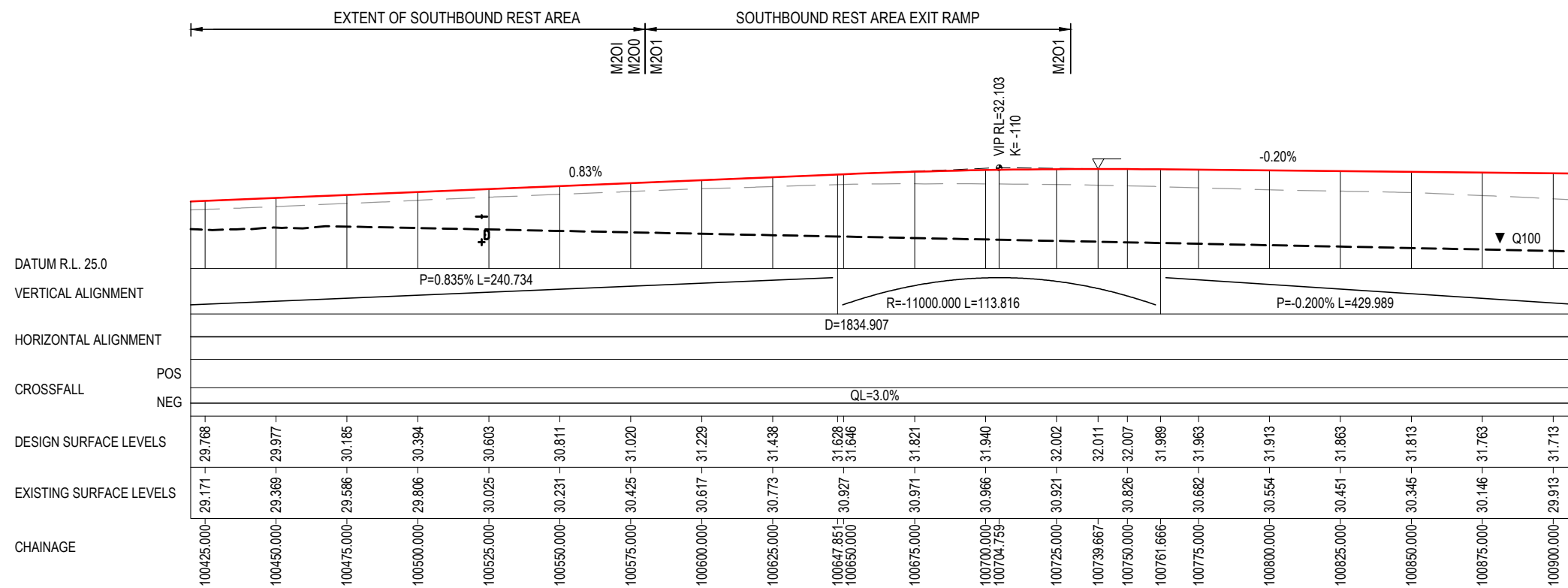
***Disclaimer:** This information is to be used only for the purpose of inspecting fixing or varying road levels in accordance with Part 3 of the Roads Act 1993. In some locations the road configuration has been refined without impacting the road level.

ACCEPTED FOR CONSTRUCTION

DESIGN LOT CODE B-81-RA-03		DESIGN MODEL FILE(S) USED FOR DOCUMENTATION OF THIS DRAWING W2B-ABJ-B-RA-MOD-09003_WEEK_58		PLOT DATE / TIME 01/02/17 12:53:46 PM James Terpening		PLOT BY James Terpening		CLIENT CLARENCE VALLEY COUNCIL HW10 - PACIFIC HIGHWAY UPGRADE MACLEAN TO DEVILS PULPIT PORTION B CONTROL LINE M220 LONGITUDINAL SECTIONS RA03		SHEET No. 13 OF 33	
AMENDMENT / REVISION DESCRIPTION		SCALES ON A3 SIZE DRAWING		DRAWINGS / DESIGN PREPARED BY		TITLE		NSW GOVERNMENT Transport Roads & Maritime Services		RMS REGISTRATION No. DS2016/000619	
ISSUED FOR CONSTRUCTION		0 20 40 60 80 100 SCALE 1:2000m		ARCADIS ABJV		DRAWN: JAMES TERPENING 02.02.17		PREPARED FOR PACIFIC HIGHWAY OFFICE		PART 1	
ISSUED FOR CONSTRUCTION		0 5 10 15 20 SCALE 1:400m		Beca		DRG CHECK: CRAIG DUNNINGHAM 02.02.17		ISSUE STATUS ISSUED FOR CONSTRUCTION		ISSUE B	
WVR No. APPROVAL		CO-ORDINATE SYSTEM MGA ZONE 56		HEIGHT DATUM AHD		DESIGN: MARK SHAMOUN 02.02.17		EDMS No. SF2015/118045		SHEET No. RA-B-06363	
SA. S.A.						DESIGN CHECK: DANIEL KEHOE 02.02.17					
						DESIGN MNGR: SCOTT ASHDOWN 02.02.17					
						PROJECT MNGR: GREG RIORDAN 02.02.17					

NOTES

1. FOR GENERAL NOTES AND SPECIFICATIONS REFER TO DRAWING RA-B-00361.
2. FOR GENERAL LEGEND REFER TO DRAWING RA-B-00371.
3. FOR ROAD ALIGNMENT PLANS REFER TO DRAWING SET RA-B-20322 TO RA-B-20358.



DESIGN CONTROL M220 - PORTION B - SOUTHBOUND CONTROL
SCALE - HORIZ. 1:2000, VERT. 1:400

MAY BE INCOMPLETE IF COPIED FROM A3 SIZE ORIGINAL

C:\Project\wise\W2B\Working\Drawings_RA03\W2B-ABJ-B-RA-MOD-09003_WEEK_58.dwg

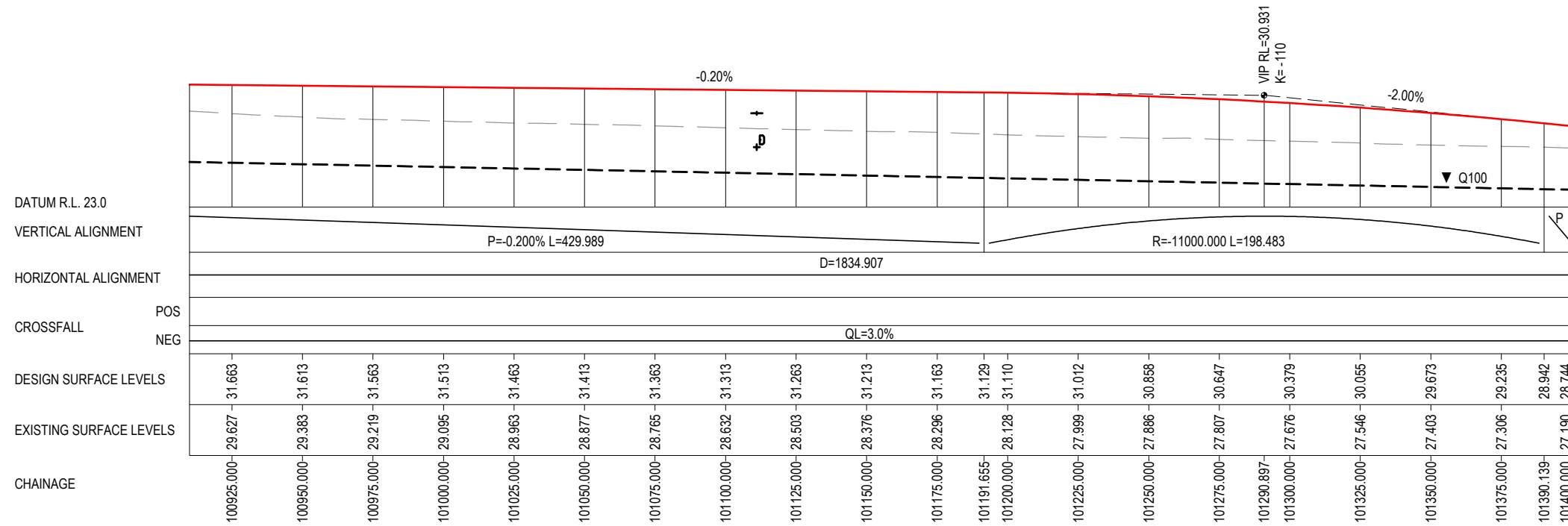
***Disclaimer:** This information is to be used only for the purpose of inspecting fixing or varying road levels in accordance with Part 3 of the Roads Act 1993. In some locations the road configuration has been refined without impacting the road level.

ACCEPTED FOR CONSTRUCTION

AMENDMENT / REVISION DESCRIPTION		DESIGN LOT CODE B-81-RA-03	DESIGN MODEL FILE(S) USED FOR DOCUMENTATION OF THIS DRAWING W2B-ABJ-B-RA-MOD-09003_WEEK_58	PLOT DATE / TIME 01/02/17 12:53:48 PM	PLOT BY James Terpening	CLIENT CLARENCE VALLEY COUNCIL HW10 - PACIFIC HIGHWAY UPGRADE MACLEAN TO DEVILS PULPIT PORTION B CONTROL LINE M220 LONGITUDINAL SECTIONS RA03	A3
ISSUED FOR CONSTRUCTION		WVR No.	APPROVAL S.A. S.A.	DRAWINGS / DESIGN PREPARED BY		Transport Roads & Maritime Services	SHEET No. 14 OF 33
ISSUED FOR CONSTRUCTION		SCALES ON A3 SIZE DRAWING		TITLE			
		SCALE 1:2000m SCALE 1:400m				PREPARED FOR PACIFIC HIGHWAY OFFICE	PART 1
		CO-ORDINATE SYSTEM MGA ZONE 56		HEIGHT DATUM AHD		ISSUE STATUS ISSUED FOR CONSTRUCTION	EDMS No. SF2015/118045
				PROJECT MNGR GREG RIORDAN		SHEET No. RA-B-06364	ISSUE B

NOTES

1. FOR GENERAL NOTES AND SPECIFICATIONS REFER TO DRAWING RA-B-00361.
2. FOR GENERAL LEGEND REFER TO DRAWING RA-B-00371.
3. FOR ROAD ALIGNMENT PLANS REFER TO DRAWING SET RA-B-20322 TO RA-B-20358.



DESIGN CONTROL M220 - PORTION B - SOUTHBOUND CONTROL
SCALE - HORIZ. 1:2000, VERT. 1:400

MAY BE INCOMPLETE IF COPIED FROM A3 SIZE ORIGINAL

C:\Project\wise\W2B\Working\Drawings_RA03\W2B-ABJ-B-RA-DRG-06365.dwg

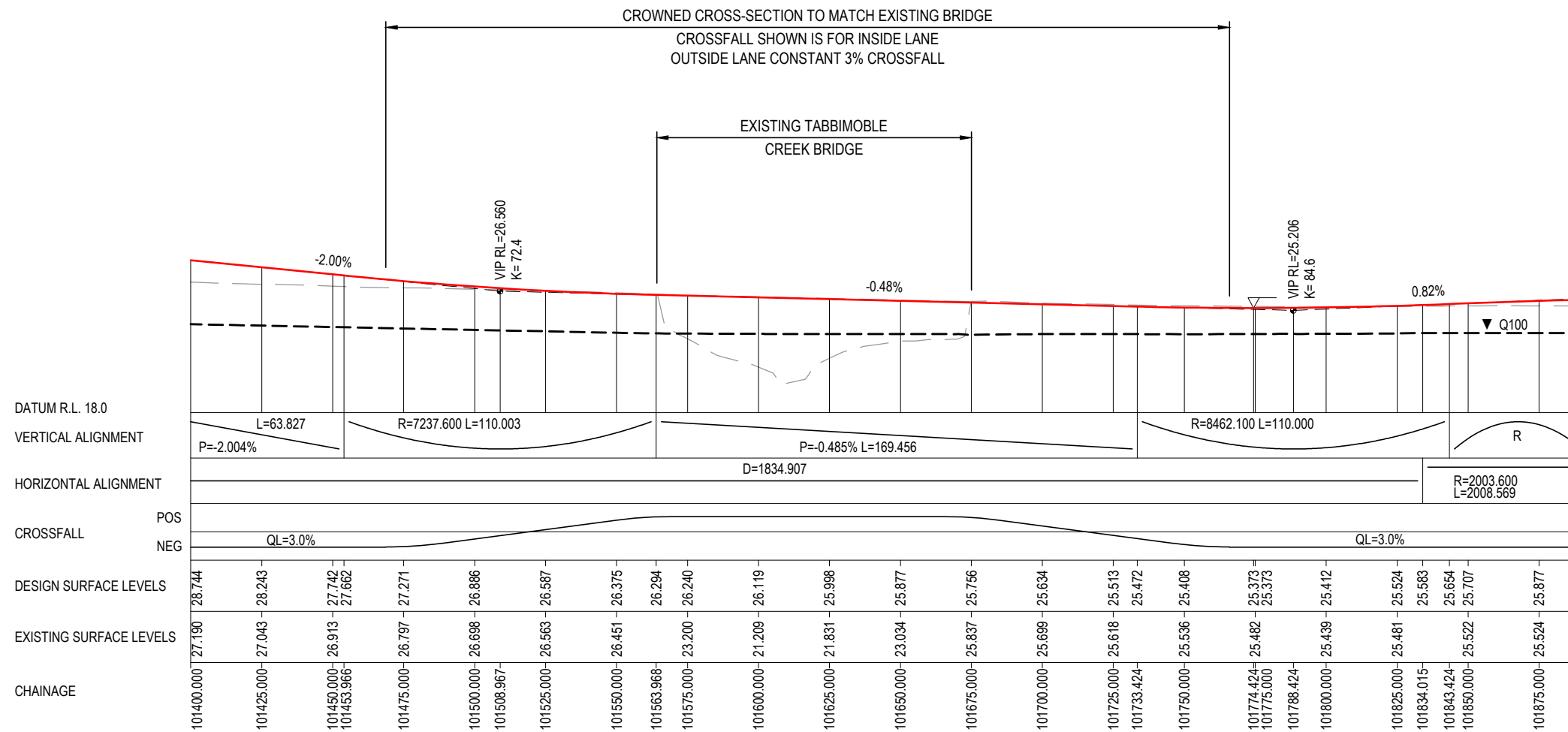
***Disclaimer:** This information is to be used only for the purpose of inspecting fixing or varying road levels in accordance with Part 3 of the Roads Act 1993. In some locations the road configuration has been refined without impacting the road level.

ACCEPTED FOR CONSTRUCTION

DESIGN LOT CODE B-81-RA-03		DESIGN MODEL FILE(S) USED FOR DOCUMENTATION OF THIS DRAWING W2B-ABJ-B-RA-MOD-09003_WEEK_58		PLOT DATE / TIME 01/02/17 12:53:51 PM James Terpening		PLOT BY James Terpening		CLIENT CLARENCE VALLEY COUNCIL HW10 - PACIFIC HIGHWAY UPGRADE MACLEAN TO DEVILS PULPIT PORTION B CONTROL LINE M220 LONGITUDINAL SECTIONS RA03		SHEET No. 15 OF 33	
AMENDMENT / REVISION DESCRIPTION ISSUED FOR CONSTRUCTION ISSUED FOR CONSTRUCTION		WVR No. APPROVAL S.A. S.A.		SCALES ON A3 SIZE DRAWING 0 20 40 60 80 100 SCALE 1:2000m 0 5 10 15 20 SCALE 1:400m		DRAWINGS / DESIGN PREPARED BY ARCADIS Beca		TITLE NAME DATE		PART 1	
		CO-ORDINATE SYSTEM MGA ZONE 56		HEIGHT DATUM AHD		DRAWN JAMES TERPENING 02.02.17		DRG CHECK CRAIG DUNNINGHAM 02.02.17		ISSUE STATUS ISSUED FOR CONSTRUCTION	
						DESIGN MARK SHAMOUN 02.02.17		DESIGN CHECK DANIEL KEHOE 02.02.17		EDMS No. SF2015/118045	
						DESIGN MNGR SCOTT ASHDOWN 02.02.17		PROJECT MNGR GREG RIORDAN 02.02.17		SHEET No. RA-B-06365	
						PREPARED FOR PACIFIC HIGHWAY OFFICE		RMS REGISTRATION No. DS2016/000619		ISSUE B	

NOTES

1. FOR GENERAL NOTES AND SPECIFICATIONS REFER TO DRAWING RA-B-00361.
2. FOR GENERAL LEGEND REFER TO DRAWING RA-B-00371.
3. FOR ROAD ALIGNMENT PLANS REFER TO DRAWING SET RA-B-20322 TO RA-B-20358.



DESIGN CONTROL M220 - PORTION B - SOUTHBOUND CONTROL
SCALE - HORIZ. 1:2000, VERT. 1:400

MAY BE INCOMPLETE IF COPIED

C:\Projectwise\W2B\Working_Drawings_RA03\W2B-ABJ-B-RA-DRG-06366.dwg

1:1 ON A3 SIZE ORIGINAL

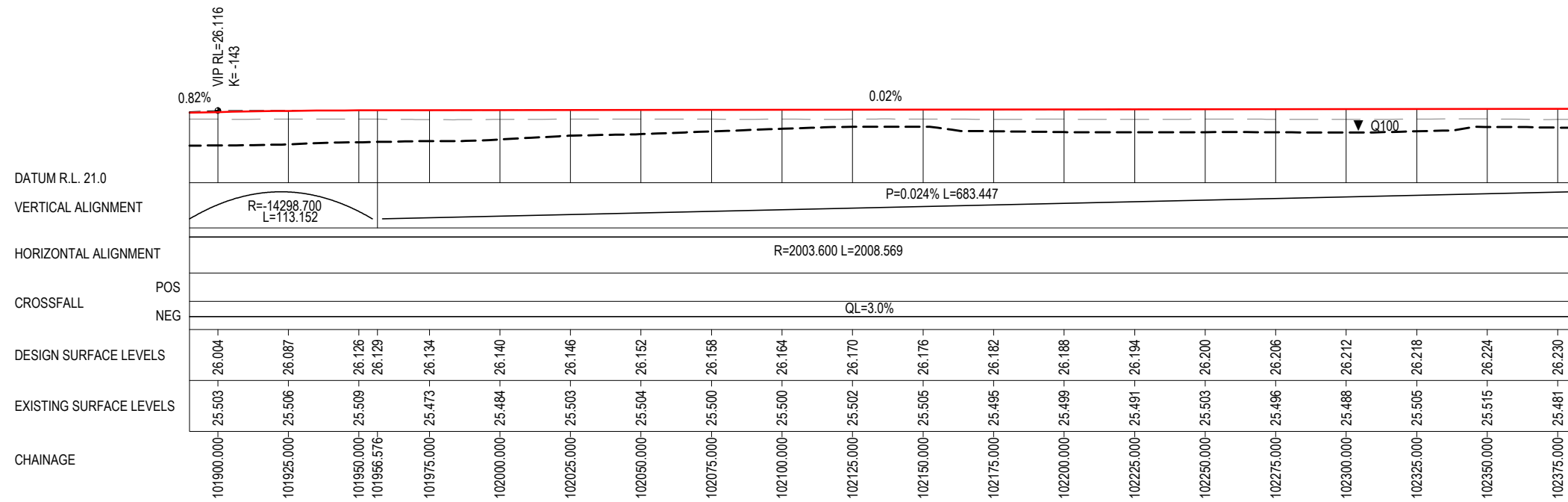
***Disclaimer:** This information is to be used only for the purpose of inspecting fixing or varying road levels in accordance with Part 3 of the Roads Act 1993. In some locations the road configuration has been refined without impacting the road level.

ACCEPTED FOR CONSTRUCTION

DESIGN LOT CODE B-81-RA-03		DESIGN MODEL FILE(S) USED FOR DOCUMENTATION OF THIS DRAWING W2B-ABJ-B-RA-MOD-09003_WEEK_58		PLOT DATE / TIME 01/02/17 12:53:53 PM James Terpening		PLOT BY James Terpening		CLIENT CLARENCE VALLEY COUNCIL HW10 - PACIFIC HIGHWAY UPGRADE MACLEAN TO DEVILS PULPIT PORTION B CONTROL LINE M220 LONGITUDINAL SECTIONS RA03		A3	
AMENDMENT / REVISION DESCRIPTION		SCALES ON A3 SIZE DRAWING		DRAWINGS / DESIGN PREPARED BY		TITLE		NSW GOVERNMENT Transport Roads & Maritime Services		SHEET No. 16 OF 33	
ISSUED FOR CONSTRUCTION		SCALE 1:2000m		ARCADIS ABJV		DRAWN: JAMES TERPENING 02.02.17		PREPARED FOR PACIFIC HIGHWAY OFFICE		RMS REGISTRATION No. DS2016/000619	
ISSUED FOR CONSTRUCTION		SCALE 1:400m		Beca		DRG CHECK: CRAIG DUNNINGHAM 02.02.17		ISSUE STATUS ISSUED FOR CONSTRUCTION		PART 1	
		CO-ORDINATE SYSTEM MGA ZONE 56		HEIGHT DATUM AHD		DESIGN: MARK SHAMOUN 02.02.17		EDMS No. SF2015/118045		SHEET No. RA-B-06366	
						DESIGN CHECK: DANIEL KEHOE 02.02.17		ISSUE		B	
						DESIGN MNGR: SCOTT ASHDOWN 02.02.17		© Roads and Maritime Services			
						PROJECT MNGR: GREG RIORDAN 02.02.17					

NOTES

1. FOR GENERAL NOTES AND SPECIFICATIONS REFER TO DRAWING RA-B-00361.
2. FOR GENERAL LEGEND REFER TO DRAWING RA-B-00371.
3. FOR ROAD ALIGNMENT PLANS REFER TO DRAWING SET RA-B-20322 TO RA-B-20358.



DESIGN CONTROL M220 - PORTION B - SOUTHBOUND CONTROL
SCALE - HORIZ. 1:2000, VERT. 1:400

MAY BE INCOMPLETE IF COPIED FROM A3 SIZE ORIGINAL

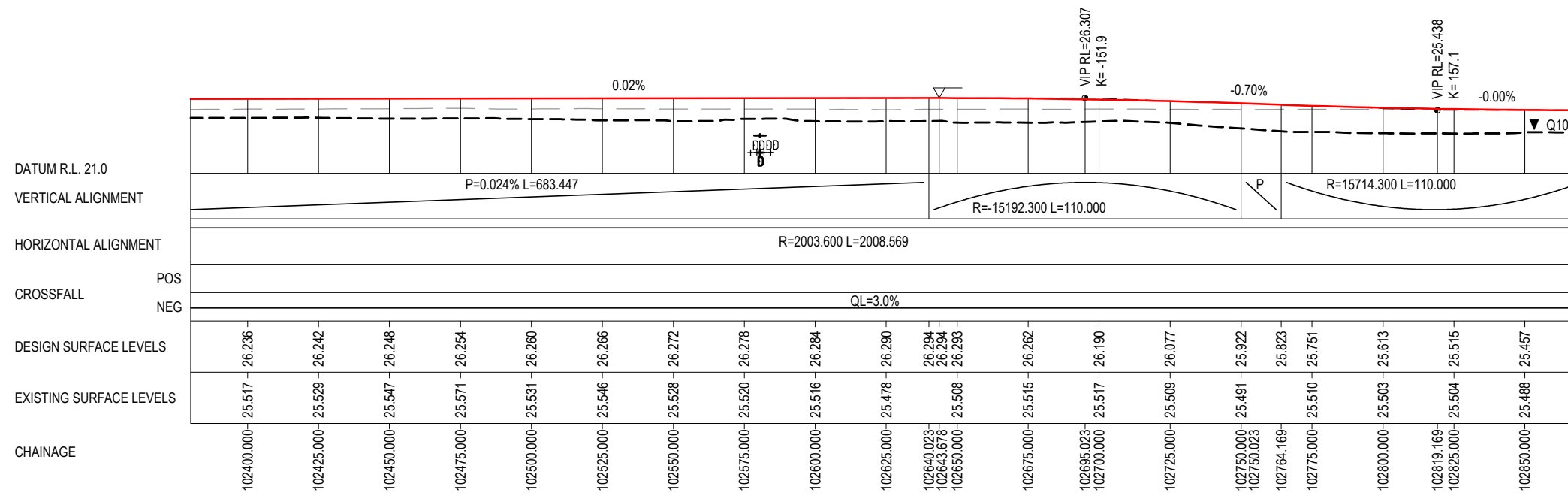
***Disclaimer:** This information is to be used only for the purpose of inspecting fixing or varying road levels in accordance with Part 3 of the Roads Act 1993. In some locations the road configuration has been refined without impacting the road level.

ACCEPTED FOR CONSTRUCTION

	DESIGN LOT CODE B-81-RA-03	DESIGN MODEL FILE(S) USED FOR DOCUMENTATION OF THIS DRAWING W2B-ABJ-B-RA-MOD-09003_WEEK_58	PLOT DATE / TIME 01/02/17 12:53:55 PM James Terpening	PLOT BY James Terpening	CLIENT CLARENCE VALLEY COUNCIL HW10 - PACIFIC HIGHWAY UPGRADE MACLEAN TO DEVILS PULPIT PORTION B CONTROL LINE M220 LONGITUDINAL SECTIONS RA03	A3																						
AMENDMENT / REVISION DESCRIPTION ISSUED FOR CONSTRUCTION ISSUED FOR CONSTRUCTION	WVR No. APPROVAL S.A. S.A.	SCALES ON A3 SIZE DRAWING 0 20 40 60 80 100 SCALE 1:2000m 0 5 10 15 20 SCALE 1:400m	DRAWINGS / DESIGN PREPARED BY ARCADIS ABJV Beca		<table border="1" style="width: 100%; border-collapse: collapse;"> <tr><th>TITLE</th><th>NAME</th><th>DATE</th></tr> <tr><td>DRAWN</td><td>JAMES TERPENING</td><td>02.02.17</td></tr> <tr><td>DRG CHECK</td><td>CRAIG DUNNINGHAM</td><td>02.02.17</td></tr> <tr><td>DESIGN</td><td>MARK SHAMOUN</td><td>02.02.17</td></tr> <tr><td>DESIGN CHECK</td><td>DANIEL KEHOE</td><td>02.02.17</td></tr> <tr><td>DESIGN MNGR</td><td>SCOTT ASHDOWN</td><td>02.02.17</td></tr> <tr><td>PROJECT MNGR</td><td>GREG RIORDAN</td><td>02.02.17</td></tr> </table>	TITLE	NAME	DATE	DRAWN	JAMES TERPENING	02.02.17	DRG CHECK	CRAIG DUNNINGHAM	02.02.17	DESIGN	MARK SHAMOUN	02.02.17	DESIGN CHECK	DANIEL KEHOE	02.02.17	DESIGN MNGR	SCOTT ASHDOWN	02.02.17	PROJECT MNGR	GREG RIORDAN	02.02.17	Transport Roads & Maritime Services	SHEET No. 17 OF 33
TITLE	NAME	DATE																										
DRAWN	JAMES TERPENING	02.02.17																										
DRG CHECK	CRAIG DUNNINGHAM	02.02.17																										
DESIGN	MARK SHAMOUN	02.02.17																										
DESIGN CHECK	DANIEL KEHOE	02.02.17																										
DESIGN MNGR	SCOTT ASHDOWN	02.02.17																										
PROJECT MNGR	GREG RIORDAN	02.02.17																										
					PREPARED FOR PACIFIC HIGHWAY OFFICE	<table border="1" style="width: 100%; border-collapse: collapse;"> <tr><td colspan="2">RMS REGISTRATION No. DS2016/000619</td><td>PART 1</td></tr> <tr><td>ISSUE STATUS ISSUED FOR CONSTRUCTION</td><td>EDMS No. SF2015/118045</td><td>SHEET No. RA-B-06367</td></tr> <tr><td colspan="2"></td><td>ISSUE B</td></tr> </table>	RMS REGISTRATION No. DS2016/000619		PART 1	ISSUE STATUS ISSUED FOR CONSTRUCTION	EDMS No. SF2015/118045	SHEET No. RA-B-06367			ISSUE B													
RMS REGISTRATION No. DS2016/000619		PART 1																										
ISSUE STATUS ISSUED FOR CONSTRUCTION	EDMS No. SF2015/118045	SHEET No. RA-B-06367																										
		ISSUE B																										

NOTES

1. FOR GENERAL NOTES AND SPECIFICATIONS REFER TO DRAWING RA-B-00361.
2. FOR GENERAL LEGEND REFER TO DRAWING RA-B-00371.
3. FOR ROAD ALIGNMENT PLANS REFER TO DRAWING SET RA-B-20322 TO RA-B-20358.



DESIGN CONTROL M220 - PORTION B - SOUTHBOUND CONTROL
SCALE - HORIZ. 1:2000, VERT. 1:400

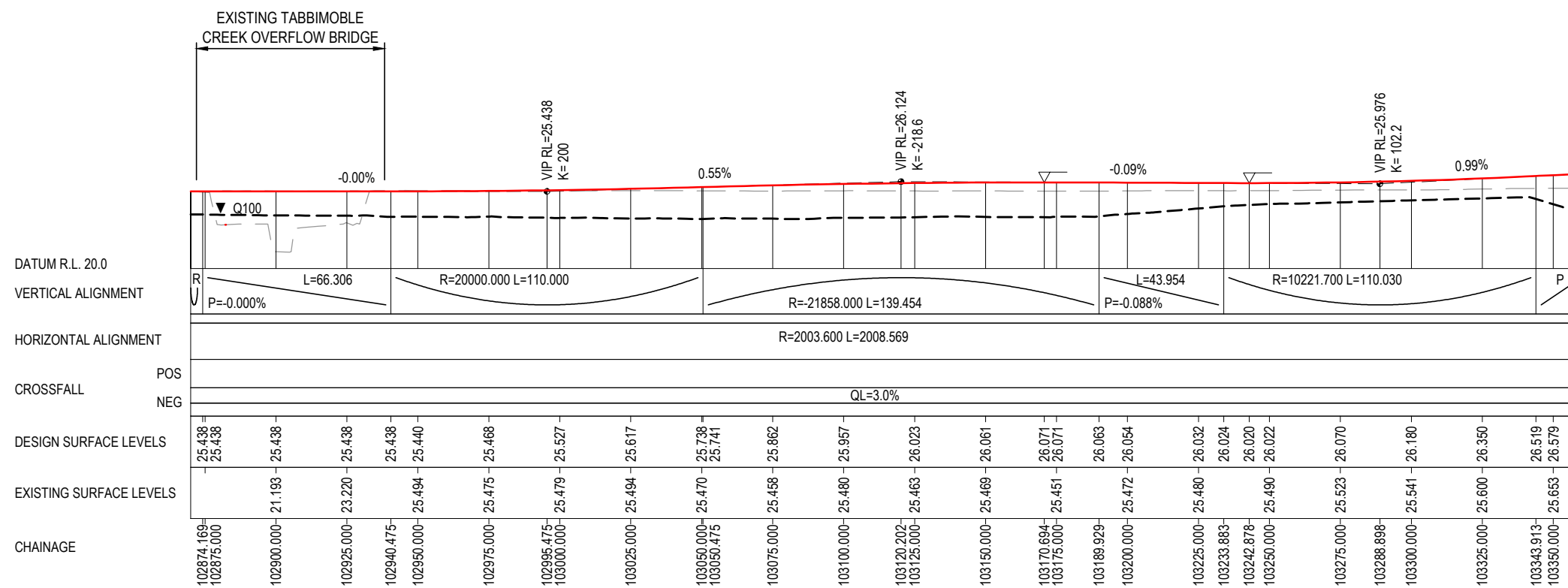
ACCEPTED FOR CONSTRUCTION

*Disclaimer: This information is to be used only for the purpose of inspecting fixing or varying road levels in accordance with Part 3 of the Roads Act 1993. In some locations the road configuration has been refined without impacting the road level.

AMENDMENT / REVISION DESCRIPTION		DESIGN LOT CODE B-81-RA-03	DESIGN MODEL FILE(S) USED FOR DOCUMENTATION OF THIS DRAWING W2B-ABJ-B-RA-MOD-09003_WEEK_58	PLOT DATE / TIME 01/02/17 12:53:57 PM James Terpening	PLOT BY James Terpening	CLIENT CLARENCE VALLEY COUNCIL HW10 - PACIFIC HIGHWAY UPGRADE MACLEAN TO DEVILS PULPIT PORTION B CONTROL LINE M220 LONGITUDINAL SECTIONS RA03	A3
ISSUED FOR CONSTRUCTION		WVR No.	APPROVAL	DRAWINGS / DESIGN PREPARED BY		Transport Roads & Maritime Services	SHEET No. 18 OF 33
ISSUED FOR CONSTRUCTION			S.A. S.A.				
		SCALES ON A3 SIZE DRAWING 0 20 40 60 80 100 SCALE 1:2000m 0 5 10 15 20 SCALE 1:400m		CO-ORDINATE SYSTEM MGA ZONE 56		PREPARED FOR PACIFIC HIGHWAY OFFICE	
		HEIGHT DATUM AHD		TITLE NAME DATE DRAWN JAMES TERPENING 02.02.17 DRG CHECK CRAIG DUNNINGHAM 02.02.17 DESIGN MARK SHAMOUN 02.02.17 DESIGN CHECK DANIEL KEHOE 02.02.17 DESIGN MNGR SCOTT ASHDOWN 02.02.17 PROJECT MNGR GREG RIORDAN 02.02.17		RMS REGISTRATION No. DS2016/000619 ISSUE STATUS ISSUED FOR CONSTRUCTION	
						EDMS No. SF2015/118045 SHEET No. RA-B-06368 ISSUE B	

NOTES

1. FOR GENERAL NOTES AND SPECIFICATIONS REFER TO DRAWING RA-B-00361.
2. FOR GENERAL LEGEND REFER TO DRAWING RA-B-00371.
3. FOR ROAD ALIGNMENT PLANS REFER TO DRAWING SET RA-B-20322 TO RA-B-20358.



DESIGN CONTROL M220 - PORTION B - SOUTHBOUND CONTROL
SCALE - HORIZ. 1:2000, VERT. 1:400

MAY BE INCOMPLETE IF COPIED FROM A3 SIZE ORIGINAL

C:\Projectwise\W2B\Working\Drawings_RA03\W2B-ABJ-B-RA-DRG-06369.dwg

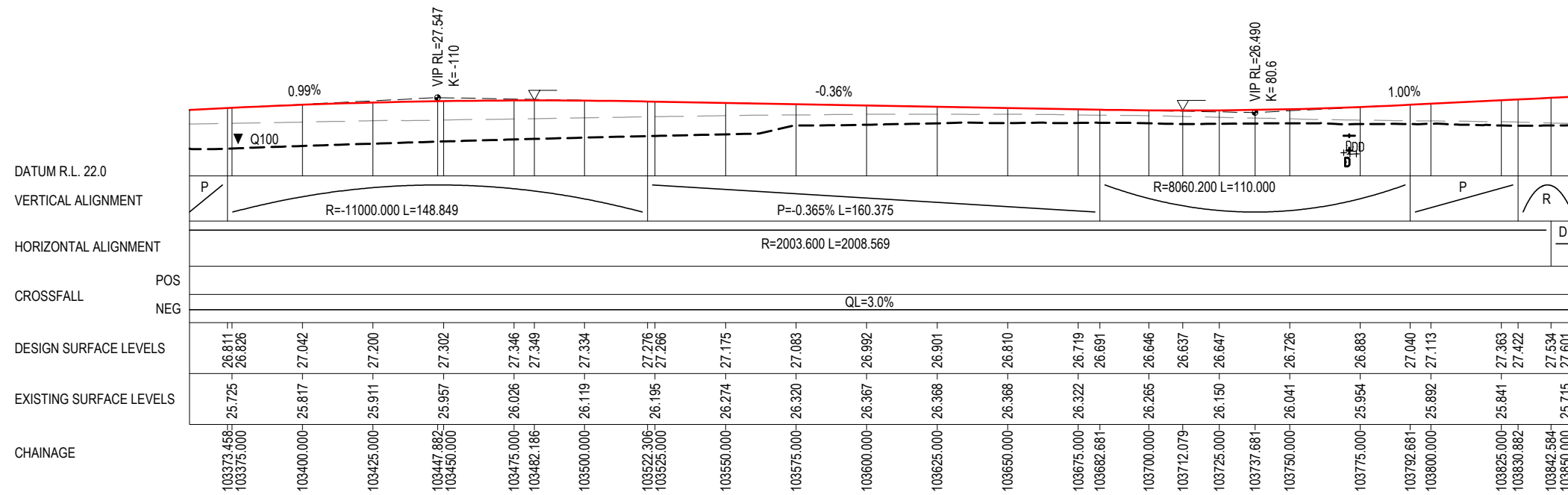
***Disclaimer:** This information is to be used only for the purpose of inspecting fixing or varying road levels in accordance with Part 3 of the Roads Act 1993. In some locations the road configuration has been refined without impacting the road level.

ACCEPTED FOR CONSTRUCTION

AMENDMENT / REVISION DESCRIPTION ISSUED FOR CONSTRUCTION ISSUED FOR CONSTRUCTION		DESIGN LOT CODE B-81-RA-03	DESIGN MODEL FILE(S) USED FOR DOCUMENTATION OF THIS DRAWING W2B-ABJ-B-RA-MOD-09003_WEEK_58	PLOT DATE / TIME 01/02/17 12:53:59 PM James Terpening	PLOT BY James Terpening	CLIENT CLARENCE VALLEY COUNCIL HW10 - PACIFIC HIGHWAY UPGRADE MACLEAN TO DEVILS PULPIT PORTION B CONTROL LINE M220 LONGITUDINAL SECTIONS RA03	A3		
APPROVAL S.A. S.A.		SCALES ON A3 SIZE DRAWING 0 20 40 60 80 100 SCALE 1:2000m 0 5 10 15 20 SCALE 1:400m		DRAWINGS / DESIGN PREPARED BY ARCADIS Beca ABJV		PREPARED FOR PACIFIC HIGHWAY OFFICE	TRANSPORT NSW GOVERNMENT Roads & Maritime Services	SHEET No. 19 OF 33 RMS REGISTRATION No. DS2016/000619 ISSUE STATUS ISSUED FOR CONSTRUCTION	PART 1 ISSUE B
CO-ORDINATE SYSTEM MGA ZONE 56		HEIGHT DATUM AHD		TITLE NAME DATE DRAWN JAMES TERPENING 02.02.17 DRG CHECK CRAIG DUNNINGHAM 02.02.17 DESIGN MARK SHAMOUN 02.02.17 DESIGN CHECK DANIEL KEHOE 02.02.17 DESIGN MNGR SCOTT ASHDOWN 02.02.17 PROJECT MNGR GREG RIORDAN 02.02.17		EDMS No. SF2015/118045		SHEET No. RA-B-06369	© Roads and Maritime Services

NOTES

1. FOR GENERAL NOTES AND SPECIFICATIONS REFER TO DRAWING RA-B-00361.
2. FOR GENERAL LEGEND REFER TO DRAWING RA-B-00371.
3. FOR ROAD ALIGNMENT PLANS REFER TO DRAWING SET RA-B-20322 TO RA-B-20358.



DESIGN CONTROL M220 - PORTION B - SOUTHBOUND CONTROL
SCALE - HORIZ. 1:2000, VERT. 1:400

MAY BE INCOMPLETE IF COPIED

C:\Projectwise\W2B\Working\Drawings_RA03\W2B-ABJ-B-RA-DRG-06370.dwg

11 ON A3 SIZE ORIGINAL

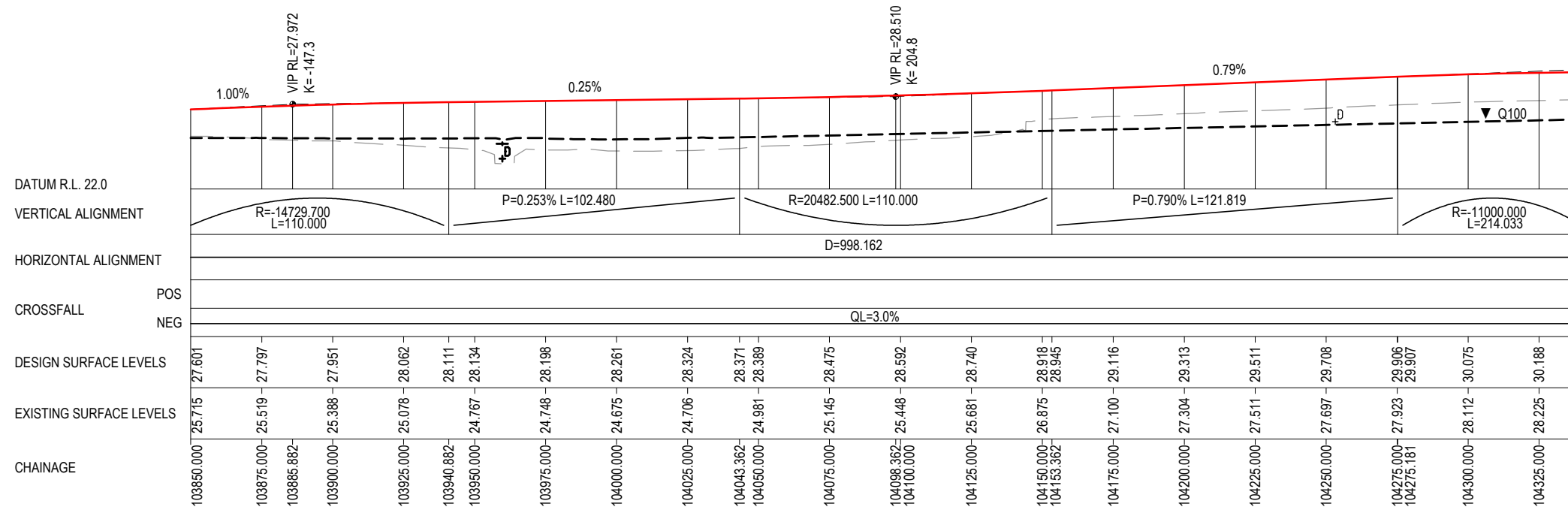
***Disclaimer:** This information is to be used only for the purpose of inspecting fixing or varying road levels in accordance with Part 3 of the Roads Act 1993. In some locations the road configuration has been refined without impacting the road level.

ACCEPTED FOR CONSTRUCTION

DESIGN LOT CODE B-81-RA-03		DESIGN MODEL FILE(S) USED FOR DOCUMENTATION OF THIS DRAWING W2B-ABJ-B-RA-MOD-09003_WEEK_58		PLOT DATE / TIME 01/02/17 12:54:02 PM James Terpening		PLOT BY James Terpening		CLIENT CLARENCE VALLEY COUNCIL HW10 - PACIFIC HIGHWAY UPGRADE MACLEAN TO DEVILS PULPIT PORTION B CONTROL LINE M220 LONGITUDINAL SECTIONS RA03		SHEET No. 20 OF 33	
AMENDMENT / REVISION DESCRIPTION		SCALES ON A3 SIZE DRAWING		DRAWINGS / DESIGN PREPARED BY		TITLE		NSW GOVERNMENT Transport Roads & Maritime Services		RMS REGISTRATION No. DS2016/000619	
ISSUED FOR CONSTRUCTION		SCALE 1:2000m		ARCADIS ABJV		DRAWN: JAMES TERPENING 02.02.17		PREPARED FOR PACIFIC HIGHWAY OFFICE		PART 1	
ISSUED FOR CONSTRUCTION		SCALE 1:400m		Beca		DRG CHECK: CRAIG DUNNINGHAM 02.02.17		ISSUE STATUS ISSUED FOR CONSTRUCTION		ISSUE B	
		CO-ORDINATE SYSTEM MGA ZONE 56		HEIGHT DATUM AHD		DESIGN: MARK SHAMOUN 02.02.17		EDMS No. SF2015/118045		SHEET No. RA-B-06370	
						DESIGN CHECK: DANIEL KEHOE 02.02.17					
						DESIGN MNGR: SCOTT ASHDOWN 02.02.17					
						PROJECT MNGR: GREG RIORDAN 02.02.17					

NOTES

1. FOR GENERAL NOTES AND SPECIFICATIONS REFER TO DRAWING RA-B-00361.
2. FOR GENERAL LEGEND REFER TO DRAWING RA-B-00371.
3. FOR ROAD ALIGNMENT PLANS REFER TO DRAWING SET RA-B-20322 TO RA-B-20358.



DESIGN CONTROL M220 - PORTION B - SOUTHBOUND CONTROL
SCALE - HORIZ. 1:2000, VERT. 1:400

ACCEPTED FOR CONSTRUCTION

MAY BE INCOMPLETE IF COPIED

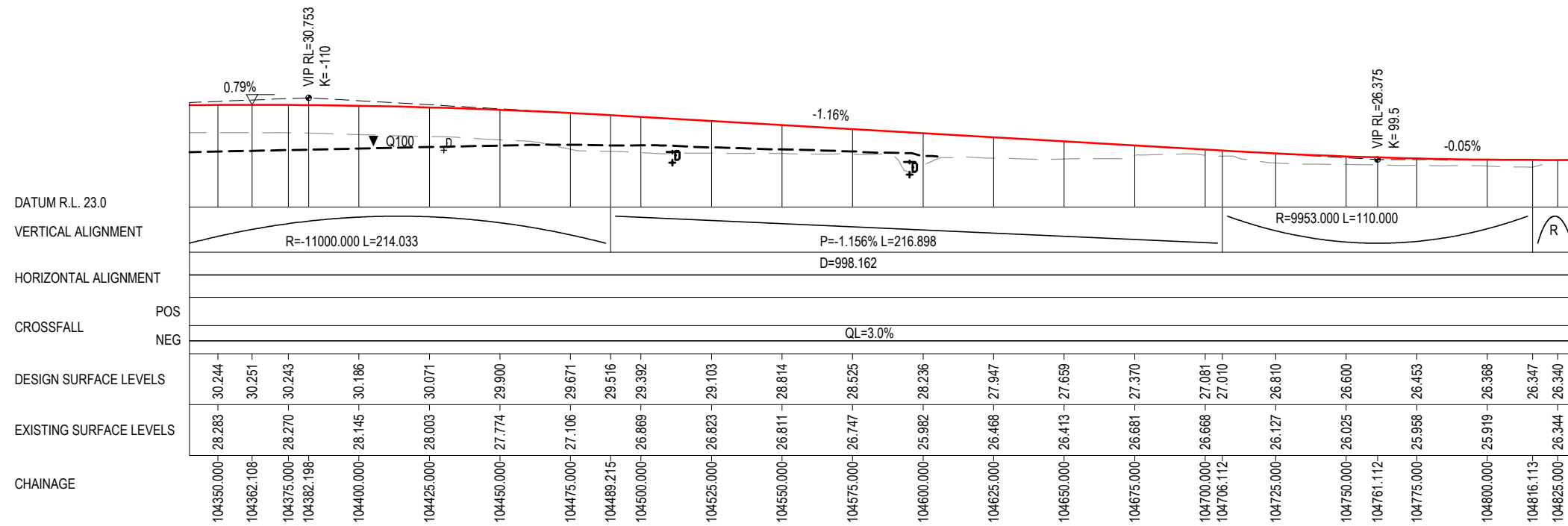
C:\Projectwise\W2B\Working\Drawings_RA03\W2B-ABJ-B-RA-DRG-06371.dwg
11 ON A3 SIZE ORIGINAL

***Disclaimer:** This information is to be used only for the purpose of inspecting fixing or varying road levels in accordance with Part 3 of the Roads Act 1993. In some locations the road configuration has been refined without impacting the road level.

DESIGN LOT CODE B-81-RA-03		DESIGN MODEL FILE(S) USED FOR DOCUMENTATION OF THIS DRAWING W2B-ABJ-B-RA-MOD-09003_WEEK_58		PLOT DATE / TIME 01/02/17 12:54:04 PM James Terpening		PLOT BY James Terpening		CLIENT CLARENCE VALLEY COUNCIL HW10 - PACIFIC HIGHWAY UPGRADE MACLEAN TO DEVILS PULPIT PORTION B CONTROL LINE M220 LONGITUDINAL SECTIONS RA03		A3		
AMENDMENT / REVISION DESCRIPTION ISSUED FOR CONSTRUCTION ISSUED FOR CONSTRUCTION		WVR No. APPROVAL S.A. S.A.		SCALES ON A3 SIZE DRAWING 0 20 40 60 80 100 SCALE 1:2000m 0 5 10 15 20 SCALE 1:400m		DRAWINGS / DESIGN PREPARED BY ARCADIS Beca		TITLE NAME DATE DRAWN JAMES TERPENING 02.02.17 DRG CHECK CRAIG DUNNINGHAM 02.02.17 DESIGN MARK SHAMOUN 02.02.17 DESIGN CHECK DANIEL KEHOE 02.02.17 DESIGN MNGR SCOTT ASHDOWN 02.02.17 PROJECT MNGR GREG RIORDAN 02.02.17		NSW GOVERNMENT Transport Roads & Maritime Services		
CO-ORDINATE SYSTEM MGA ZONE 56		HEIGHT DATUM AHD		PREPARED FOR PACIFIC HIGHWAY OFFICE		RMS REGISTRATION No. DS2016/000619		ISSUE STATUS ISSUED FOR CONSTRUCTION		EDMS No. SF2015/118045	SHEET No. RA-B-06371	PART 1 ISSUE B

NOTES

1. FOR GENERAL NOTES AND SPECIFICATIONS REFER TO DRAWING RA-B-00361.
2. FOR GENERAL LEGEND REFER TO DRAWING RA-B-00371.
3. FOR ROAD ALIGNMENT PLANS REFER TO DRAWING SET RA-B-20322 TO RA-B-20358.



DESIGN CONTROL M220 - PORTION B - SOUTHBOUND CONTROL
SCALE - HORIZ. 1:2000, VERT. 1:400

MAY BE INCOMPLETE IF COPIED FROM A3 SIZE ORIGINAL

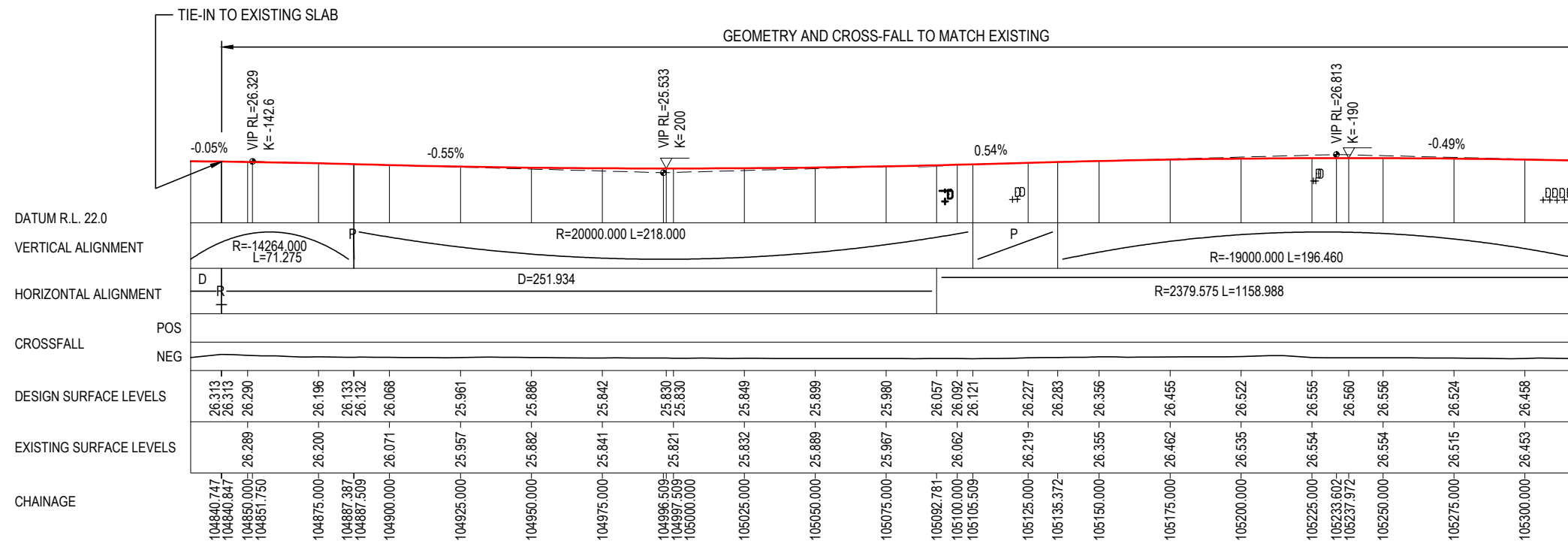
***Disclaimer:** This information is to be used only for the purpose of inspecting fixing or varying road levels in accordance with Part 3 of the Roads Act 1993. In some locations the road configuration has been refined without impacting the road level.

ACCEPTED FOR CONSTRUCTION

AMENDMENT / REVISION DESCRIPTION		DESIGN LOT CODE B-81-RA-03	DESIGN MODEL FILE(S) USED FOR DOCUMENTATION OF THIS DRAWING W2B-ABJ-B-RA-MOD-09003_WEEK_58	PLOT DATE / TIME 01/02/17 12:54:06 PM James Terpening	PLOT BY James Terpening	CLIENT CLARENCE VALLEY COUNCIL HW10 - PACIFIC HIGHWAY UPGRADE MACLEAN TO DEVILS PULPIT PORTION B CONTROL LINE M220 LONGITUDINAL SECTIONS RA03	A3
ISSUED FOR CONSTRUCTION		WVR No.	APPROVAL S.A. S.A.	SCALES ON A3 SIZE DRAWING 0 20 40 60 80 100 SCALE 1:2000m	DRAWINGS / DESIGN PREPARED BY ARCADIS Beca	NSW GOVERNMENT Transport Roads & Maritime Services	SHEET No. 22 OF 33
ISSUED FOR CONSTRUCTION				0 5 10 15 20 SCALE 1:400m	CO-ORDINATE SYSTEM MGA ZONE 56	HEIGHT DATUM AHD	RMS REGISTRATION No. DS2016/000619
							ISSUE STATUS ISSUED FOR CONSTRUCTION
							EDMS No. SF2015/118045
							SHEET No. RA-B-06372
							ISSUE B
							© Roads and Maritime Services

NOTES

1. FOR GENERAL NOTES AND SPECIFICATIONS REFER TO DRAWING RA-B-00361.
2. FOR GENERAL LEGEND REFER TO DRAWING RA-B-00371.
3. FOR ROAD ALIGNMENT PLANS REFER TO DRAWING SET RA-B-20322 TO RA-B-20358.



DESIGN CONTROL M220 - PORTION B - SOUTHBOUND CONTROL
SCALE - HORIZ. 1:2000, VERT. 1:400

MAY BE INCOMPLETE IF COPIED

C:\Project\wise\W2B\Working\Drawings_RA03\W2B-ABJ-B-RA-06373.dwg

ON A3 SIZE ORIGINAL


***Disclaimer:** This information is to be used only for the purpose of inspecting fixing or varying road levels in accordance with Part 3 of the Roads Act 1993. In some locations the road configuration has been refined without impacting the road level.

ACCEPTED FOR CONSTRUCTION

DESIGN LOT CODE B-81-RA-03		DESIGN MODEL FILE(S) USED FOR DOCUMENTATION OF THIS DRAWING W2B-ABJ-B-RA-MOD-09003_WEEK_58		PLOT DATE / TIME 01/02/17 12:54:08 PM James Terpening		PLOT BY James Terpening		CLIENT CLARENCE VALLEY COUNCIL HW10 - PACIFIC HIGHWAY UPGRADE MACLEAN TO DEVILS PULPIT PORTION B CONTROL LINE M220 LONGITUDINAL SECTIONS RA03		A3			
AMENDMENT / REVISION DESCRIPTION ISSUED FOR CONSTRUCTION ISSUED FOR CONSTRUCTION		WVR No. APPROVAL S.A. S.A.		SCALES ON A3 SIZE DRAWING 0 20 40 60 80 100 SCALE 1:2000m 0 5 10 15 20 SCALE 1:400m		DRAWINGS / DESIGN PREPARED BY ARCADIS Beca		TITLE NAME DATE DRAWN JAMES TERPENING 02.02.17 DRG CHECK CRAIG DUNNINGHAM 02.02.17 DESIGN MARK SHAMOUN 02.02.17 DESIGN CHECK DANIEL KEHOE 02.02.17 DESIGN MNGR SCOTT ASHDOWN 02.02.17 PROJECT MNGR GREG RIORDAN 02.02.17		PREPARED FOR PACIFIC HIGHWAY OFFICE	RMS REGISTRATION No. DS2016/000619 ISSUE STATUS ISSUED FOR CONSTRUCTION	EDMS No. SF2015/118045 SHEET No. RA-B-06373 ISSUE B	SHEET No. 23 OF 33 PART 1

NOTES

1. FOR GENERAL NOTES AND SPECIFICATIONS REFER TO DRAWING RA-B-00361.
2. FOR GENERAL LEGEND REFER TO DRAWING RA-B-00371.
3. FOR ROAD ALIGNMENT PLANS REFER TO DRAWING SET RA-B-20322 TO RA-B-20358.



DESIGN CONTROL M220 - PORTION B - SOUTHBOUND CONTROL
SCALE - HORIZ. 1:2000, VERT. 1:400

MAY BE INCOMPLETE IF COPIED
ON A3 SIZE ORIGINAL

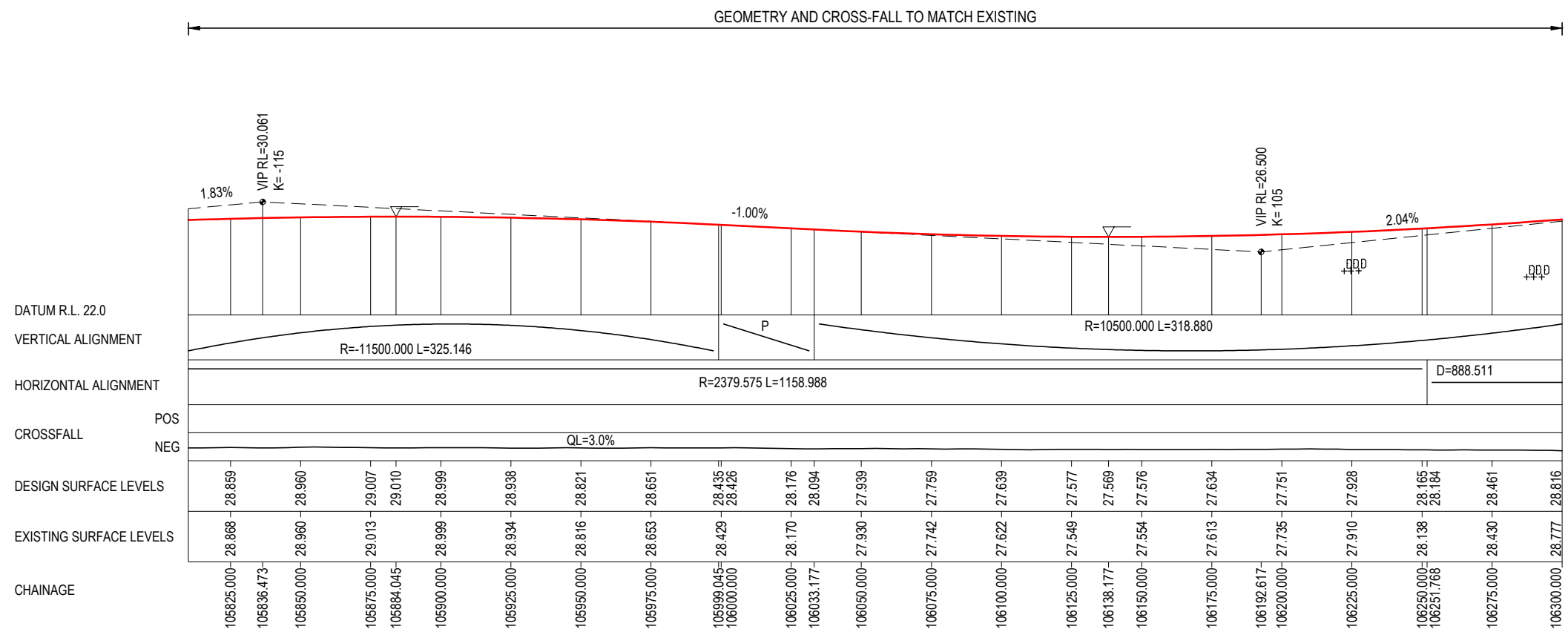
***Disclaimer:** This information is to be used only for the purpose of inspecting fixing or varying road levels in accordance with Part 3 of the Roads Act 1993. In some locations the road configuration has been refined without impacting the road level.

ACCEPTED FOR CONSTRUCTION

AMENDMENT / REVISION DESCRIPTION		DESIGN LOT CODE B-81-RA-03	DESIGN MODEL FILE(S) USED FOR DOCUMENTATION OF THIS DRAWING W2B-ABJ-B-RA-MOD-09003_WEEK_58	PLOT DATE / TIME 01/02/17 12:54:10 PM	PLOT BY James Terpening	CLIENT CLARENCE VALLEY COUNCIL HW10 - PACIFIC HIGHWAY UPGRADE MACLEAN TO DEVILS PULPIT PORTION B CONTROL LINE M220 LONGITUDINAL SECTIONS RA03	A3
ISSUED FOR CONSTRUCTION		WVR No.	APPROVAL S.A. S.A.	DRAWINGS / DESIGN PREPARED BY		Transport Roads & Maritime Services	SHEET No. 24 OF 33
ISSUED FOR CONSTRUCTION							
		CO-ORDINATE SYSTEM MGA ZONE 56		HEIGHT DATUM AHD		PREPARED FOR PACIFIC HIGHWAY OFFICE	RMS REGISTRATION No. DS2016/000619 ISSUE STATUS ISSUED FOR CONSTRUCTION EDMS No. SF2015/118045 SHEET No. RA-B-06374 ISSUE B

NOTES

1. FOR GENERAL NOTES AND SPECIFICATIONS REFER TO DRAWING RA-B-00361.
2. FOR GENERAL LEGEND REFER TO DRAWING RA-B-00371.
3. FOR ROAD ALIGNMENT PLANS REFER TO DRAWING SET RA-B-20322 TO RA-B-20358.



DESIGN CONTROL M220 - PORTION B - SOUTHBOUND CONTROL
SCALE - HORIZ. 1:2000, VERT. 1:400

MAY BE INCOMPLETE IF COPIED FROM A3 SIZE ORIGINAL

C:\Projectwise\W2B\Working\Drawings_RA03\W2B-ABJ-B-RA-DRG-06375.dwg

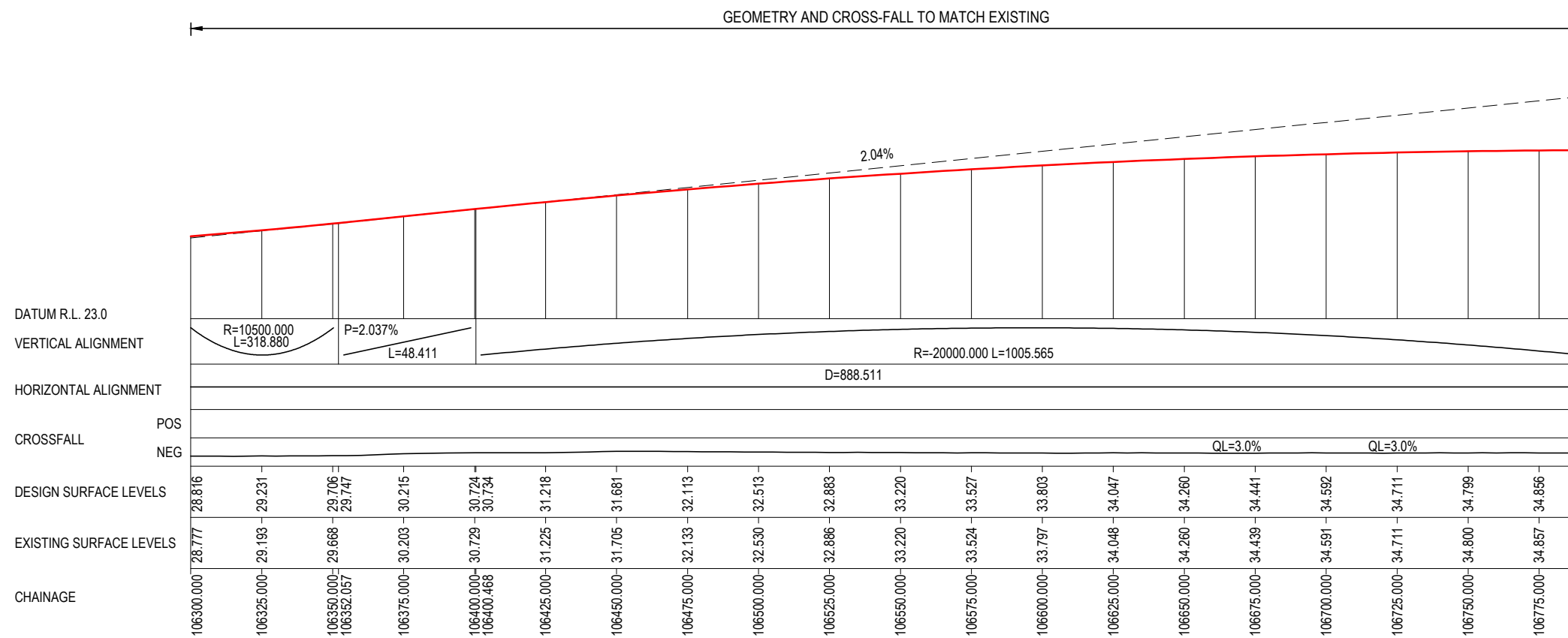
***Disclaimer:** This information is to be used only for the purpose of inspecting fixing or varying road levels in accordance with Part 3 of the Roads Act 1993. In some locations the road configuration has been refined without impacting the road level.

ACCEPTED FOR CONSTRUCTION

DESIGN LOT CODE B-81-RA-03		DESIGN MODEL FILE(S) USED FOR DOCUMENTATION OF THIS DRAWING W2B-ABJ-B-RA-MOD-09003_WEEK_58		PLOT DATE / TIME 01/02/17 12:54:12 PM James Terpening		PLOT BY James Terpening		CLIENT CLARENCE VALLEY COUNCIL HW10 - PACIFIC HIGHWAY UPGRADE MACLEAN TO DEVILS PULPIT PORTION B CONTROL LINE M220 LONGITUDINAL SECTIONS RA03		SHEET No. 25 OF 33	
AMENDMENT / REVISION DESCRIPTION ISSUED FOR CONSTRUCTION ISSUED FOR CONSTRUCTION		WVR No. APPROVAL S.A. S.A.		SCALES ON A3 SIZE DRAWING 0 20 40 60 80 100 SCALE 1:2000m 0 5 10 15 20 SCALE 1:400m		DRAWINGS / DESIGN PREPARED BY ARCADIS Beca		TITLE NAME DATE		PART 1	
		CO-ORDINATE SYSTEM MGA ZONE 56		HEIGHT DATUM AHD		DRAWN JAMES TERPENING 02.02.17		DRG CHECK CRAIG DUNNINGHAM 02.02.17		ISSUE STATUS ISSUED FOR CONSTRUCTION	
						DESIGN MARK SHAMOUN 02.02.17		DESIGN CHECK DANIEL KEHOE 02.02.17		EDMS No. SF2015/118045	
						DESIGN MNGR SCOTT ASHDOWN 02.02.17		PROJECT MNGR GREG RIORDAN 02.02.17		SHEET No. RA-B-06375	
						PREPARED FOR PACIFIC HIGHWAY OFFICE		RMS REGISTRATION No. DS2016/000619		ISSUE B	

NOTES

1. FOR GENERAL NOTES AND SPECIFICATIONS REFER TO DRAWING RA-B-00361.
2. FOR GENERAL LEGEND REFER TO DRAWING RA-B-00371.
3. FOR ROAD ALIGNMENT PLANS REFER TO DRAWING SET RA-B-20322 TO RA-B-20358.



DESIGN CONTROL M220 - PORTION B - SOUTHBOUND CONTROL
SCALE - HORIZ. 1:2000, VERT. 1:400

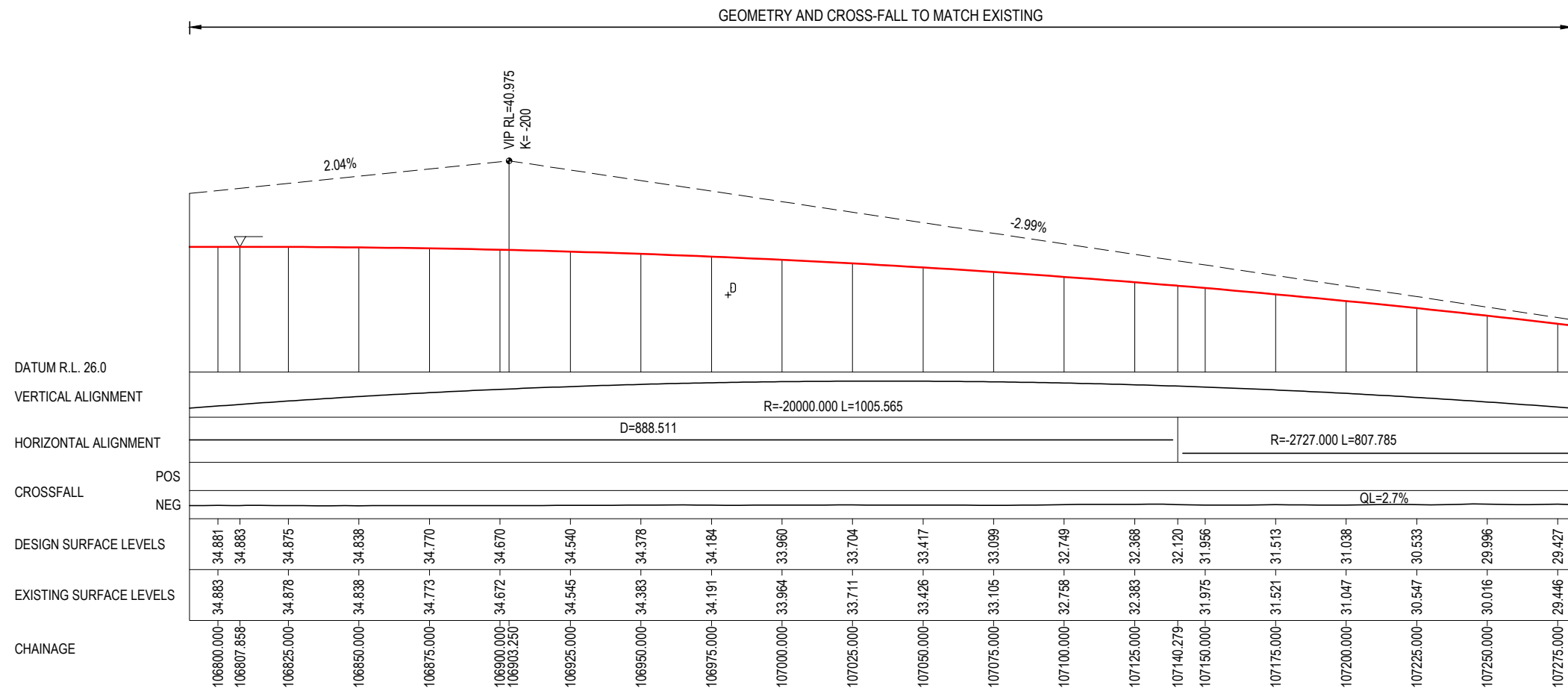
ACCEPTED FOR CONSTRUCTION

*Disclaimer: This information is to be used only for the purpose of inspecting fixing or varying road levels in accordance with Part 3 of the Roads Act 1993. In some locations the road configuration has been refined without impacting the road level.

DESIGN LOT CODE B-81-RA-03		DESIGN MODEL FILE(S) USED FOR DOCUMENTATION OF THIS DRAWING W2B-ABJ-B-RA-MOD-09003_WEEK_58		PLOT DATE / TIME 01/02/17 12:54:15 PM James Terpening		PLOT BY James Terpening		CLIENT CLARENCE VALLEY COUNCIL HW10 - PACIFIC HIGHWAY UPGRADE MACLEAN TO DEVILS PULPIT PORTION B CONTROL LINE M220 LONGITUDINAL SECTIONS RA03		SHEET No. 26 OF 33	
AMENDMENT / REVISION DESCRIPTION ISSUED FOR CONSTRUCTION ISSUED FOR CONSTRUCTION		WVR No. APPROVAL S.A. S.A.		SCALES ON A3 SIZE DRAWING 0 20 40 60 80 100 SCALE 1:2000m 0 5 10 15 20 SCALE 1:400m		DRAWINGS / DESIGN PREPARED BY ARCADIS Beca		TITLE NAME DATE		PART 1	
		CO-ORDINATE SYSTEM MGA ZONE 56		HEIGHT DATUM AHD		DRAWN JAMES TERPENING 02.02.17		DRG CHECK CRAIG DUNNINGHAM 02.02.17		ISSUE STATUS ISSUED FOR CONSTRUCTION	
						DESIGN MARK SHAMOUN 02.02.17		DESIGN CHECK DANIEL KEHOE 02.02.17		EDMS No. SF2015/118045	
						DESIGN MNGR SCOTT ASHDOWN 02.02.17		PROJECT MNGR GREG RIORDAN 02.02.17		SHEET No. RA-B-06376	
								PREPARED FOR PACIFIC HIGHWAY OFFICE		ISSUE B	

NOTES

1. FOR GENERAL NOTES AND SPECIFICATIONS REFER TO DRAWING RA-B-00361.
2. FOR GENERAL LEGEND REFER TO DRAWING RA-B-00371.
3. FOR ROAD ALIGNMENT PLANS REFER TO DRAWING SET RA-B-20322 TO RA-B-20358.



DESIGN CONTROL M220 - PORTION B - SOUTHBOUND CONTROL
SCALE - HORIZ. 1:2000, VERT. 1:400

MAY BE INCOMPLETE IF COPIED FROM A3 SIZE ORIGINAL

C:\Project\wise\W2B\Working\Drawings_RA03\W2B-ABJ-B-RA-DRG-06377.dwg

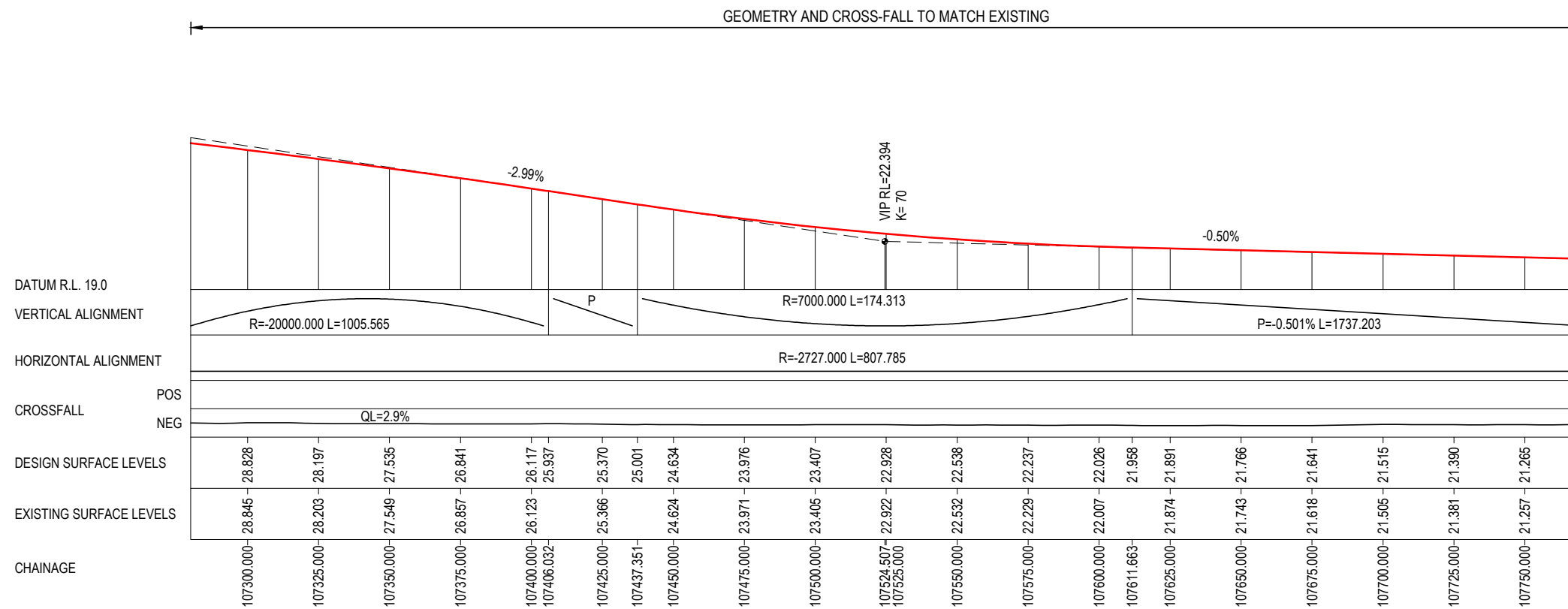
***Disclaimer:** This information is to be used only for the purpose of inspecting fixing or varying road levels in accordance with Part 3 of the Roads Act 1993. In some locations the road configuration has been refined without impacting the road level.

ACCEPTED FOR CONSTRUCTION

DESIGN LOT CODE B-81-RA-03		DESIGN MODEL FILE(S) USED FOR DOCUMENTATION OF THIS DRAWING W2B-ABJ-B-RA-MOD-09003_WEEK_58		PLOT DATE / TIME 01/02/17 12:54:17 PM James Terpening		PLOT BY James Terpening		CLIENT CLARENCE VALLEY COUNCIL HW10 - PACIFIC HIGHWAY UPGRADE MACLEAN TO DEVILS PULPIT PORTION B CONTROL LINE M220 LONGITUDINAL SECTIONS RA03		SHEET No. 27 OF 33	
AMENDMENT / REVISION DESCRIPTION ISSUED FOR CONSTRUCTION		WVR No. APPROVAL S.A. S.A.		SCALES ON A3 SIZE DRAWING 0 20 40 60 80 100 SCALE 1:2000m 0 5 10 15 20 SCALE 1:400m		DRAWINGS / DESIGN PREPARED BY ARCADIS Beca		TITLE DRAWN DRG CHECK DESIGN DESIGN CHECK DESIGN MNGR PROJECT MNGR		NAME JAMES TERPENING CRAIG DUNNINGHAM MARK SHAMOUN DANIEL KEHOE SCOTT ASHDOWN GREG RIORDAN	
								NSW GOVERNMENT Transport Roads & Maritime Services		PREPARED FOR PACIFIC HIGHWAY OFFICE	
										RMS REGISTRATION No. DS2016/000619	
										ISSUE STATUS ISSUED FOR CONSTRUCTION	
										EDMS No. SF2015/118045	
										SHEET No. RA-B-06377	
										PART 1 ISSUE B	

NOTES

1. FOR GENERAL NOTES AND SPECIFICATIONS REFER TO DRAWING RA-B-00361.
2. FOR GENERAL LEGEND REFER TO DRAWING RA-B-00371.
3. FOR ROAD ALIGNMENT PLANS REFER TO DRAWING SET RA-B-20322 TO RA-B-20358.



DESIGN CONTROL M220 - PORTION B - SOUTHBOUND CONTROL
SCALE - HORIZ. 1:2000, VERT. 1:400

MAY BE INCOMPLETE IF COPIED

C:\Projectwise\W2B\Working\Drawings_RA03\W2B-ABJ-B-RA-DRG-06378.dwg

11 ON A3 SIZE ORIGINAL

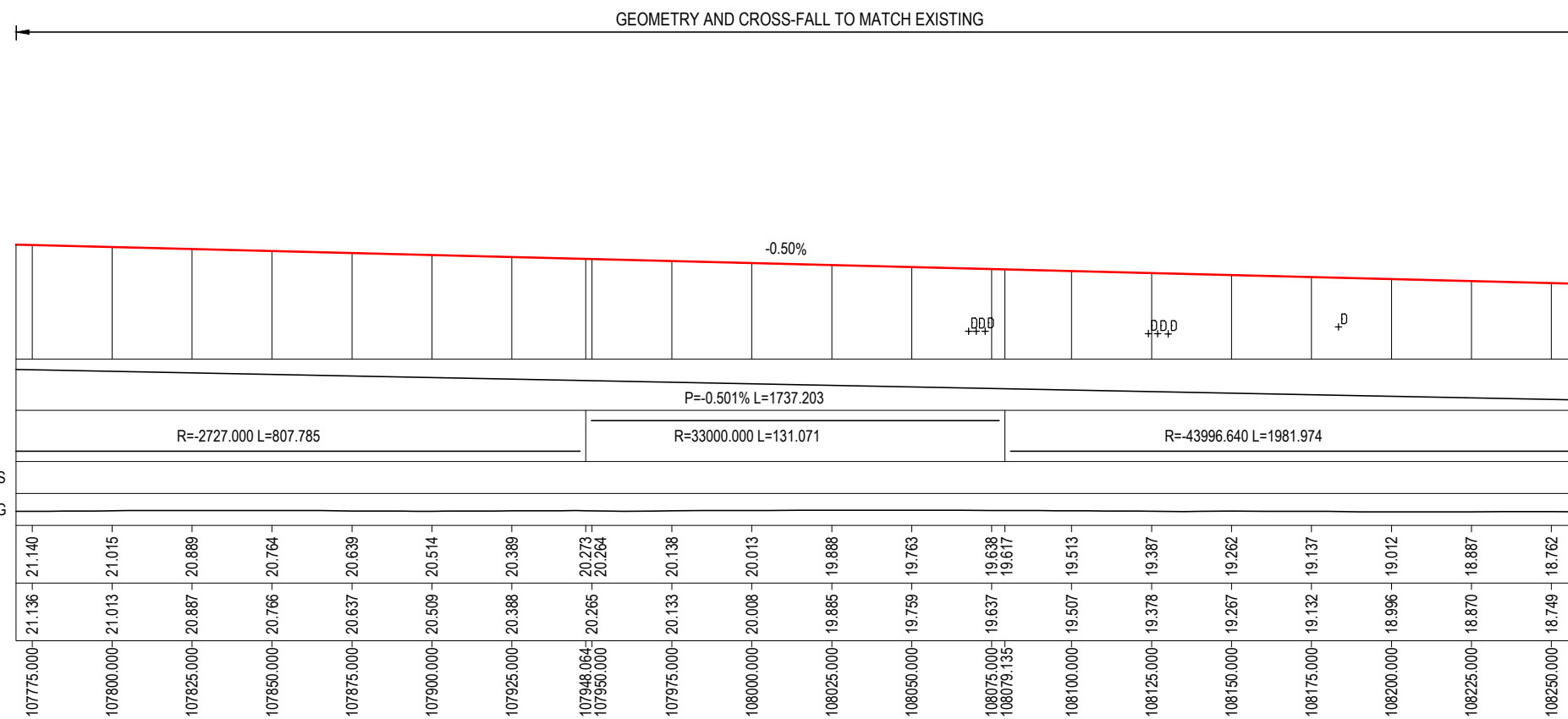
***Disclaimer:** This information is to be used only for the purpose of inspecting fixing or varying road levels in accordance with Part 3 of the Roads Act 1993. In some locations the road configuration has been refined without impacting the road level.

ACCEPTED FOR CONSTRUCTION

<p>AMENDMENT / REVISION DESCRIPTION</p> <p>ISSUED FOR CONSTRUCTION</p> <p>ISSUED FOR CONSTRUCTION</p>	<p>DESIGN LOT CODE</p> <p>B-81-RA-03</p>	<p>DESIGN MODEL FILE(S) USED FOR DOCUMENTATION OF THIS DRAWING</p> <p>W2B-ABJ-B-RA-MOD-09003_WEEK_58</p>	<p>PLOT DATE / TIME</p> <p>01/02/17 12:54:19 PM James Terpening</p>	<p>PLOT BY</p> <p>James Terpening</p>	<p>CLIENT</p> <p>NSW Government Transport Roads & Maritime Services</p>	<p>CLARENCE VALLEY COUNCIL</p> <p>HW10 - PACIFIC HIGHWAY UPGRADE</p> <p>MACLEAN TO DEVILS PULPIT</p> <p>PORTION B</p> <p>CONTROL LINE M220</p> <p>LONGITUDINAL SECTIONS RA03</p> <p style="text-align: right;">SHEET No. 28 OF 33</p>	
<p>APPROVAL</p> <p>S.A.</p> <p>S.A.</p>		<p>SCALES ON A3 SIZE DRAWING</p> <p>0 20 40 60 80 100</p> <p>SCALE 1:2000m</p> <p>0 5 10 15 20</p> <p>SCALE 1:400m</p>	<p>DRAWINGS / DESIGN PREPARED BY</p> <p>ARCADIS ABJV</p> <p>Beca</p>		<p>TITLE</p> <p>NAME</p> <p>DATE</p> <p>DRAWN JAMES TERPENING 02.02.17</p> <p>DRG CHECK CRAIG DUNNINGHAM 02.02.17</p> <p>DESIGN MARK SHAMOUN 02.02.17</p> <p>DESIGN CHECK DANIEL KEHOE 02.02.17</p> <p>DESIGN MNGR SCOTT ASHDOWN 02.02.17</p> <p>PROJECT MNGR GREG RIORDAN 02.02.17</p>	<p>PREPARED FOR</p> <p>PACIFIC HIGHWAY OFFICE</p>	<p>RMS REGISTRATION No.</p> <p>DS2016/000619</p> <p>ISSUE STATUS</p> <p>ISSUED FOR CONSTRUCTION</p> <p>EDMS No.</p> <p>SF2015/118045</p> <p>SHEET No.</p> <p>RA-B-06378</p> <p>ISSUE</p> <p>B</p>
<p>© Roads and Maritime Services</p>						<p>PART</p> <p>1</p>	

NOTES

1. FOR GENERAL NOTES AND SPECIFICATIONS REFER TO DRAWING RA-B-00361.
2. FOR GENERAL LEGEND REFER TO DRAWING RA-B-00371.
3. FOR ROAD ALIGNMENT PLANS REFER TO DRAWING SET RA-B-20322 TO RA-B-20358.



DESIGN CONTROL M220 - PORTION B - SOUTHBOUND CONTROL
SCALE - HORIZ. 1:2000, VERT. 1:400

MAY BE INCOMPLETE IF COPIED FROM A3 SIZE ORIGINAL

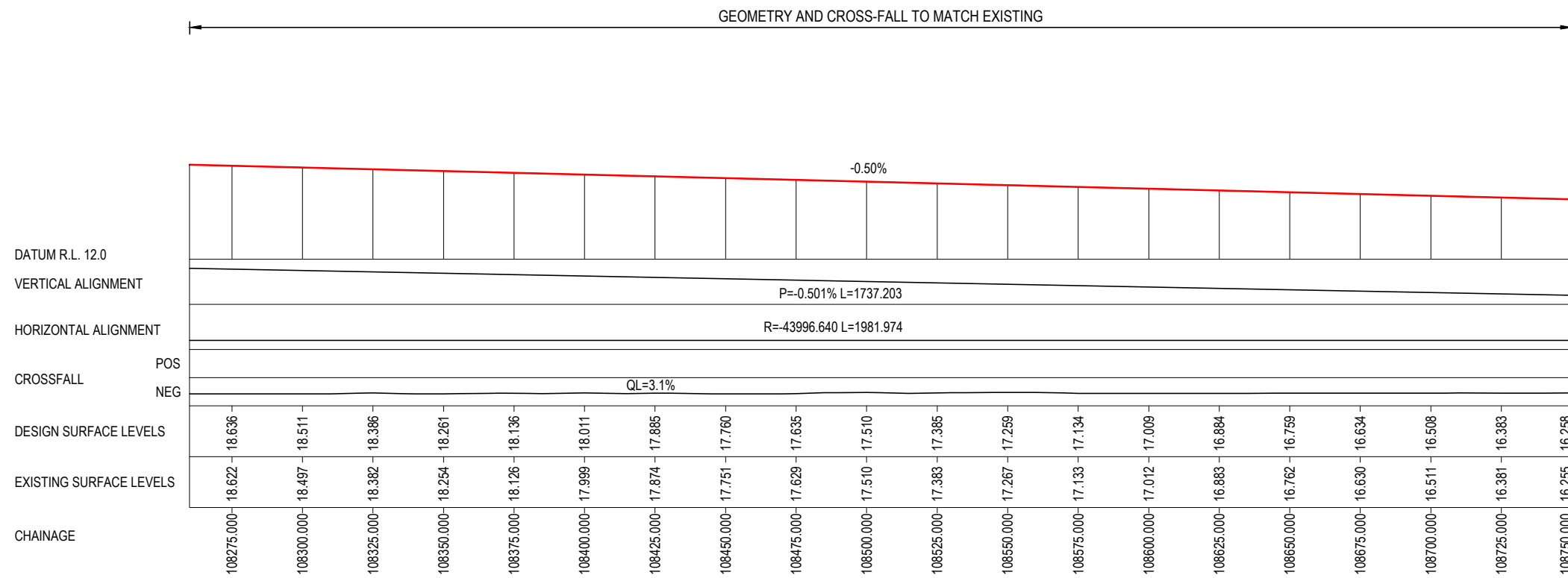
***Disclaimer:** This information is to be used only for the purpose of inspecting fixing or varying road levels in accordance with Part 3 of the Roads Act 1993. In some locations the road configuration has been refined without impacting the road level.

ACCEPTED FOR CONSTRUCTION

AMENDMENT / REVISION DESCRIPTION		DESIGN LOT CODE B-81-RA-03	DESIGN MODEL FILE(S) USED FOR DOCUMENTATION OF THIS DRAWING W2B-ABJ-B-RA-MOD-09003_WEEK_58		PLOT DATE / TIME 01/02/17 12:54:21 PM James Terpening		PLOT BY James Terpening		CLIENT CLARENCE VALLEY COUNCIL HW10 - PACIFIC HIGHWAY UPGRADE MACLEAN TO DEVILS PULPIT PORTION B CONTROL LINE M220 LONGITUDINAL SECTIONS RA03		SHEET No. 29 OF 33	
ISSUED FOR CONSTRUCTION		WVR No.	APPROVAL	SCALES ON A3 SIZE DRAWING	DRAWINGS / DESIGN PREPARED BY		TITLE		NSW GOVERNMENT Transport Roads & Maritime Services		RMS REGISTRATION No. DS2016/000619	
ISSUED FOR CONSTRUCTION			S.A. S.A.	0 20 40 60 80 100 SCALE 1:2000m	ARCADIS ABJV Beca		DRAWN JAMES TERPENING 02.02.17		PREPARED FOR PACIFIC HIGHWAY OFFICE		PART 1	
				0 5 10 15 20 SCALE 1:400m			DRG CHECK CRAIG DUNNINGHAM 02.02.17				ISSUE STATUS ISSUED FOR CONSTRUCTION	
				CO-ORDINATE SYSTEM MGA ZONE 56			DESIGN MARK SHAMOUN 02.02.17				EDMS No. SF2015/118045	
				HEIGHT DATUM AHD			DESIGN CHECK DANIEL KEHOE 02.02.17				SHEET No. RA-B-06379	
							DESIGN MNGR SCOTT ASHDOWN 02.02.17				ISSUE B	
							PROJECT MNGR GREG RIORDAN 02.02.17				© Roads and Maritime Services	

NOTES

1. FOR GENERAL NOTES AND SPECIFICATIONS REFER TO DRAWING RA-B-00361.
2. FOR GENERAL LEGEND REFER TO DRAWING RA-B-00371.
3. FOR ROAD ALIGNMENT PLANS REFER TO DRAWING SET RA-B-20322 TO RA-B-20358.



DESIGN CONTROL M220 - PORTION B - SOUTHBOUND CONTROL
SCALE - HORIZ. 1:2000, VERT. 1:400

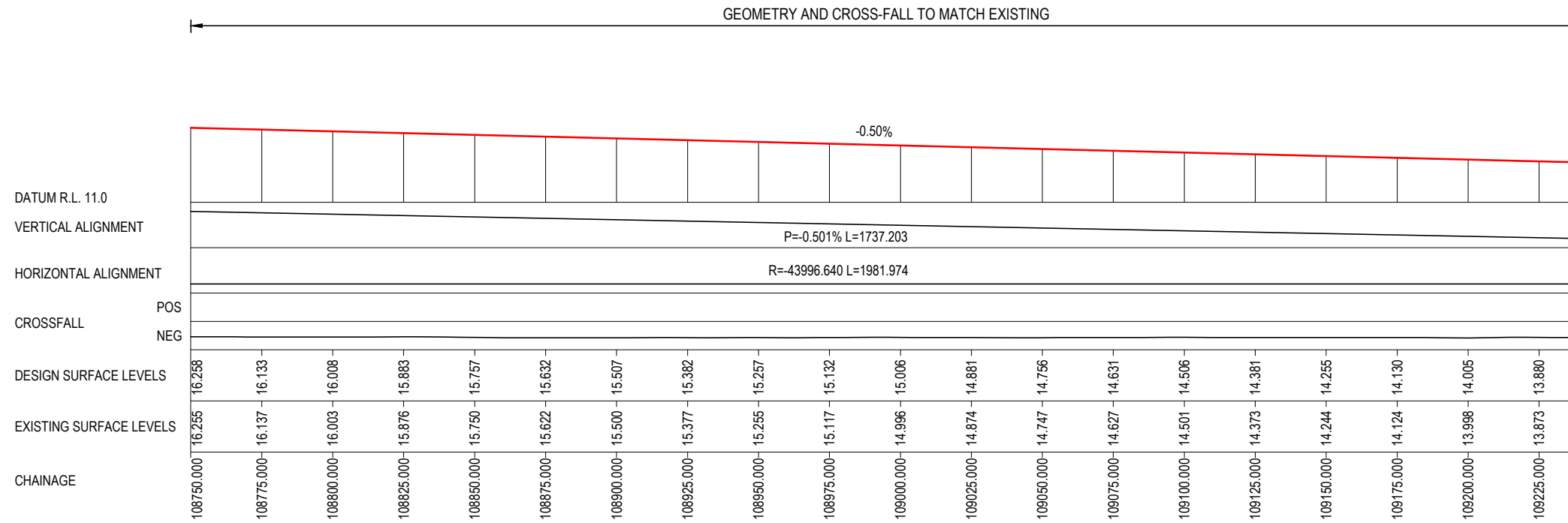
ACCEPTED FOR CONSTRUCTION

*Disclaimer: This information is to be used only for the purpose of inspecting fixing or varying road levels in accordance with Part 3 of the Roads Act 1993. In some locations the road configuration has been refined without impacting the road level.

AMENDMENT / REVISION DESCRIPTION		DESIGN LOT CODE B-81-RA-03	DESIGN MODEL FILE(S) USED FOR DOCUMENTATION OF THIS DRAWING W2B-ABJ-B-RA-MOD-09003_WEEK_58	PLOT DATE / TIME 01/02/17 12:54:24 PM James Terpening	PLOT BY James Terpening	CLIENT CLARENCE VALLEY COUNCIL HW10 - PACIFIC HIGHWAY UPGRADE MACLEAN TO DEVILS PULPIT PORTION B CONTROL LINE M220 LONGITUDINAL SECTIONS RA03	A3
ISSUED FOR CONSTRUCTION		WVR No.	APPROVAL S.A. S.A.	SCALES ON A3 SIZE DRAWING 0 20 40 60 80 100 SCALE 1:2000m 0 5 10 15 20 SCALE 1:400m	DRAWINGS / DESIGN PREPARED BY ARCADIS Beca		RMS REGISTRATION No. DS2016/000619
ISSUED FOR CONSTRUCTION			CO-ORDINATE SYSTEM MGA ZONE 56	HEIGHT DATUM AHD			SHEET No. 30 OF 33
						PREPARED FOR PACIFIC HIGHWAY OFFICE	ISSUE STATUS ISSUED FOR CONSTRUCTION
							EDMS No. SF2015/118045
							SHEET No. RA-B-06380
							ISSUE B

NOTES

1. FOR GENERAL NOTES AND SPECIFICATIONS REFER TO DRAWING RA-B-00361.
2. FOR GENERAL LEGEND REFER TO DRAWING RA-B-00371.
3. FOR ROAD ALIGNMENT PLANS REFER TO DRAWING SET RA-B-20322 TO RA-B-20358.



DESIGN CONTROL M220 - PORTION B - SOUTHBOUND CONTROL
SCALE - HORIZ. 1:2000, VERT. 1:400

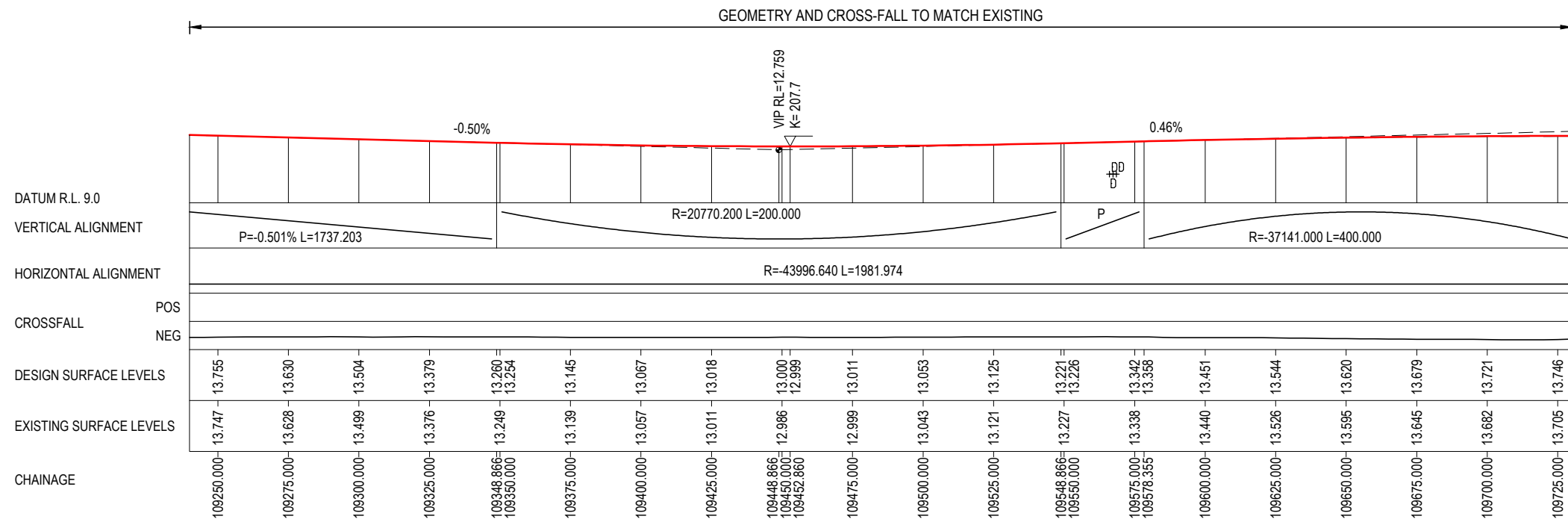
ACCEPTED FOR CONSTRUCTION

***Disclaimer:** This information is to be used only for the purpose of inspecting fixing or varying road levels in accordance with Part 3 of the Roads Act 1993. In some locations the road configuration has been refined without impacting the road level.

AMENDMENT / REVISION DESCRIPTION		DESIGN LOT CODE B-81-RA-03	DESIGN MODEL FILE(S) USED FOR DOCUMENTATION OF THIS DRAWING W2B-ABJ-B-RA-MOD-09003_WEEK_58	PLOT DATE / TIME 01/02/17 12:54:26 PM James Terpening	PLOT BY James Terpening	CLIENT CLARENCE VALLEY COUNCIL HW10 - PACIFIC HIGHWAY UPGRADE MACLEAN TO DEVILS PULPIT PORTION B CONTROL LINE M220 LONGITUDINAL SECTIONS RA03	A3	
ISSUED FOR CONSTRUCTION		WVR No.	APPROVAL	DRAWINGS / DESIGN PREPARED BY		Transport Roads & Maritime Services	SHEET No. 31 OF 33	
ISSUED FOR CONSTRUCTION			S.A. S.A.					
		SCALES ON A3 SIZE DRAWING 0 20 40 60 80 100 SCALE 1:2000m 0 5 10 15 20 SCALE 1:400m		TITLE NAME DATE DRAWN JAMES TERPENING 02.02.17 DRG CHECK CRAIG DUNNINGHAM 02.02.17 DESIGN MARK SHAMOUN 02.02.17 DESIGN CHECK DANIEL KEHOE 02.02.17 DESIGN MNGR SCOTT ASHDOWN 02.02.17 PROJECT MNGR GREG RIORDAN 02.02.17		PREPARED FOR PACIFIC HIGHWAY OFFICE	RMS REGISTRATION No. DS2016/000619 ISSUE STATUS ISSUED FOR CONSTRUCTION	PART 1 ISSUE B
		CO-ORDINATE SYSTEM MGA ZONE 56	HEIGHT DATUM AHD			EDMS No. SF2015/118045	SHEET No. RA-B-06381	© Roads and Maritime Services

NOTES

1. FOR GENERAL NOTES AND SPECIFICATIONS REFER TO DRAWING RA-B-00361.
2. FOR GENERAL LEGEND REFER TO DRAWING RA-B-00371.
3. FOR ROAD ALIGNMENT PLANS REFER TO DRAWING SET RA-B-20322 TO RA-B-20358.



DESIGN CONTROL M220 - PORTION B - SOUTHBOUND CONTROL
SCALE - HORIZ. 1:2000, VERT. 1:400

MAY BE INCOMPLETE IF COPIED FROM A3 SIZE ORIGINAL

***Disclaimer:** This information is to be used only for the purpose of inspecting fixing or varying road levels in accordance with Part 3 of the Roads Act 1993. In some locations the road configuration has been refined without impacting the road level.

ACCEPTED FOR CONSTRUCTION

DESIGN LOT CODE B-81-RA-03		DESIGN MODEL FILE(S) USED FOR DOCUMENTATION OF THIS DRAWING W2B-ABJ-B-RA-MOD-09003_WEEK_58		PLOT DATE / TIME 01/02/17 12:54:28 PM James Terpening		PLOT BY James Terpening		CLIENT CLARENCE VALLEY COUNCIL HW10 - PACIFIC HIGHWAY UPGRADE MACLEAN TO DEVILS PULPIT PORTION B CONTROL LINE M220 LONGITUDINAL SECTIONS RA03		SHEET No. 32 OF 33	
AMENDMENT / REVISION DESCRIPTION ISSUED FOR CONSTRUCTION ISSUED FOR CONSTRUCTION		WVR No. APPROVAL S.A. S.A.		SCALES ON A3 SIZE DRAWING 0 20 40 60 80 100 SCALE 1:2000m 0 5 10 15 20 SCALE 1:400m		DRAWINGS / DESIGN PREPARED BY ARCADIS Beca ABJV		TITLE DRAWN DRG CHECK DESIGN DESIGN CHECK DESIGN MNGR PROJECT MNGR		NAME JAMES TERPENING CRAIG DUNNINGHAM MARK SHAMOUN DANIEL KEHOE SCOTT ASHDOWN GREG RIORDAN	
				CO-ORDINATE SYSTEM MGA ZONE 56		HEIGHT DATUM AHD		PREPARED FOR PACIFIC HIGHWAY OFFICE		RMS REGISTRATION No. DS2016/000619	
								ISSUE STATUS ISSUED FOR CONSTRUCTION		EDMS No. SF2015/118045 SHEET No. RA-B-06382 ISSUE B	

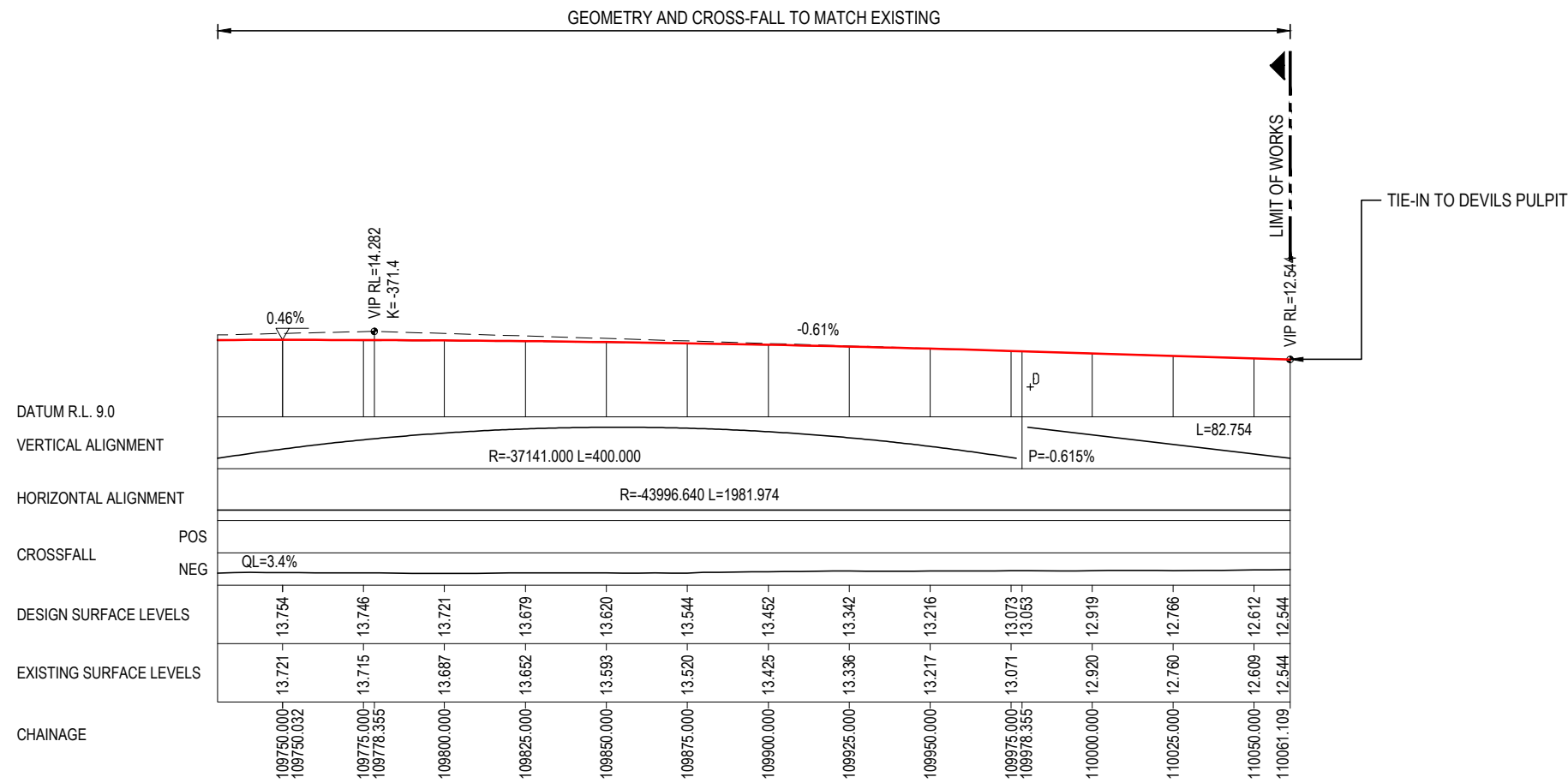
A3

PART 1

ISSUE B

NOTES

1. FOR GENERAL NOTES AND SPECIFICATIONS REFER TO DRAWING RA-B-00361.
2. FOR GENERAL LEGEND REFER TO DRAWING RA-B-00371.
3. FOR ROAD ALIGNMENT PLANS REFER TO DRAWING SET RA-B-20322 TO RA-B-20358.



DESIGN CONTROL M220 - PORTION B - SOUTHBOUND CONTROL
SCALE - HORIZ. 1:2000, VERT. 1:400

MAY BE INCOMPLETE IF COPIED

C:\Projectwise\W2B\Working\Drawings_RA03\W2B-ABJ-B-RA-DRG-06383.dwg

11 ON A3 SIZE ORIGINAL

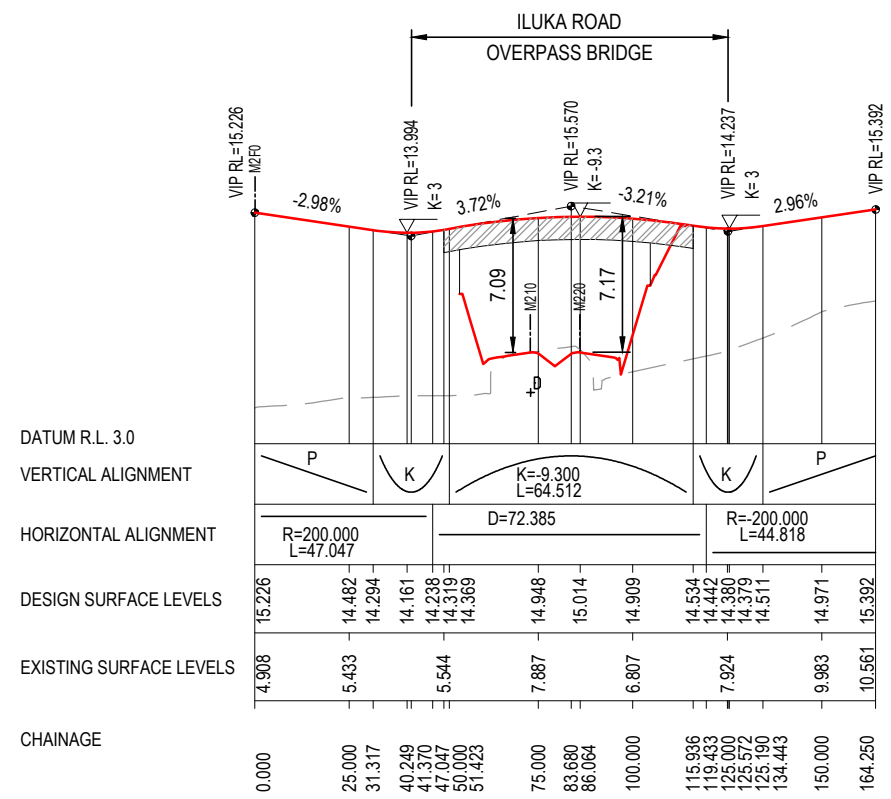
***Disclaimer:** This information is to be used only for the purpose of inspecting fixing or varying road levels in accordance with Part 3 of the Roads Act 1993. In some locations the road configuration has been refined without impacting the road level.

ACCEPTED FOR CONSTRUCTION

DESIGN LOT CODE B-81-RA-03		DESIGN MODEL FILE(S) USED FOR DOCUMENTATION OF THIS DRAWING W2B-ABJ-B-RA-MOD-09003_WEEK_58		PLOT DATE / TIME 01/02/17 12:54:30 PM James Terpening		PLOT BY James Terpening		CLIENT CLARENCE VALLEY COUNCIL HW10 - PACIFIC HIGHWAY UPGRADE MACLEAN TO DEVILS PULPIT PORTION B CONTROL LINE M220 LONGITUDINAL SECTIONS RA03		SHEET No. 33 OF 33	
AMENDMENT / REVISION DESCRIPTION		APPROVAL		SCALES ON A3 SIZE DRAWING		DRAWINGS / DESIGN PREPARED BY		TITLE		PART	
ISSUED FOR CONSTRUCTION		S.A.		0 20 40 60 80 100 SCALE 1:2000m		ARCADIS		DRAWN JAMES TERPENING 02.02.17		1	
ISSUED FOR CONSTRUCTION		S.A.		0 5 10 15 20 SCALE 1:400m		Beca		DRG CHECK CRAIG DUNNINGHAM 02.02.17		ISSUE	
				CO-ORDINATE SYSTEM MGA ZONE 56		HEIGHT DATUM AHD		DESIGN MARK SHAMOUN 02.02.17		B	
								DESIGN CHECK DANIEL KEHOE 02.02.17		ISSUE	
								DESIGN MNGR SCOTT ASHDOWN 02.02.17		ISSUE	
								PROJECT MNGR GREG RIORDAN 02.02.17		ISSUE	
								PREPARED FOR PACIFIC HIGHWAY OFFICE		RMS REGISTRATION No. DS2016/000619	
										ISSUE STATUS ISSUED FOR CONSTRUCTION	
										EDMS No. SF2015/118045	
										SHEET No. RA-B-06383	
										© Roads and Maritime Services	

NOTES

1. FOR GENERAL NOTES AND SPECIFICATIONS REFER TO DRAWING RA-B-00361.
2. FOR GENERAL LEGEND REFER TO DRAWING RA-B-00371.
3. FOR ROAD ALIGNMENT PLANS REFER TO DRAWING SET RA-B-20322 TO RA-B-20358.



DESIGN CONTROL M230 - PORTION B - ILUKA ROAD OVERPASS
SCALE - HORIZ. 1:2000, VERT. 1:400

MAY BE INCOMPLETE IF COPIED
C:\Projectwise\W2B\Working_Drawings_RA03\W2B-ABJ-B-RA-DRG-06451.dwg
11 ON A3 SIZE ORIGINAL

***Disclaimer:** This information is to be used only for the purpose of inspecting fixing or varying road levels in accordance with Part 3 of the Roads Act 1993. In some locations the road configuration has been refined without impacting the road level.

ACCEPTED FOR CONSTRUCTION

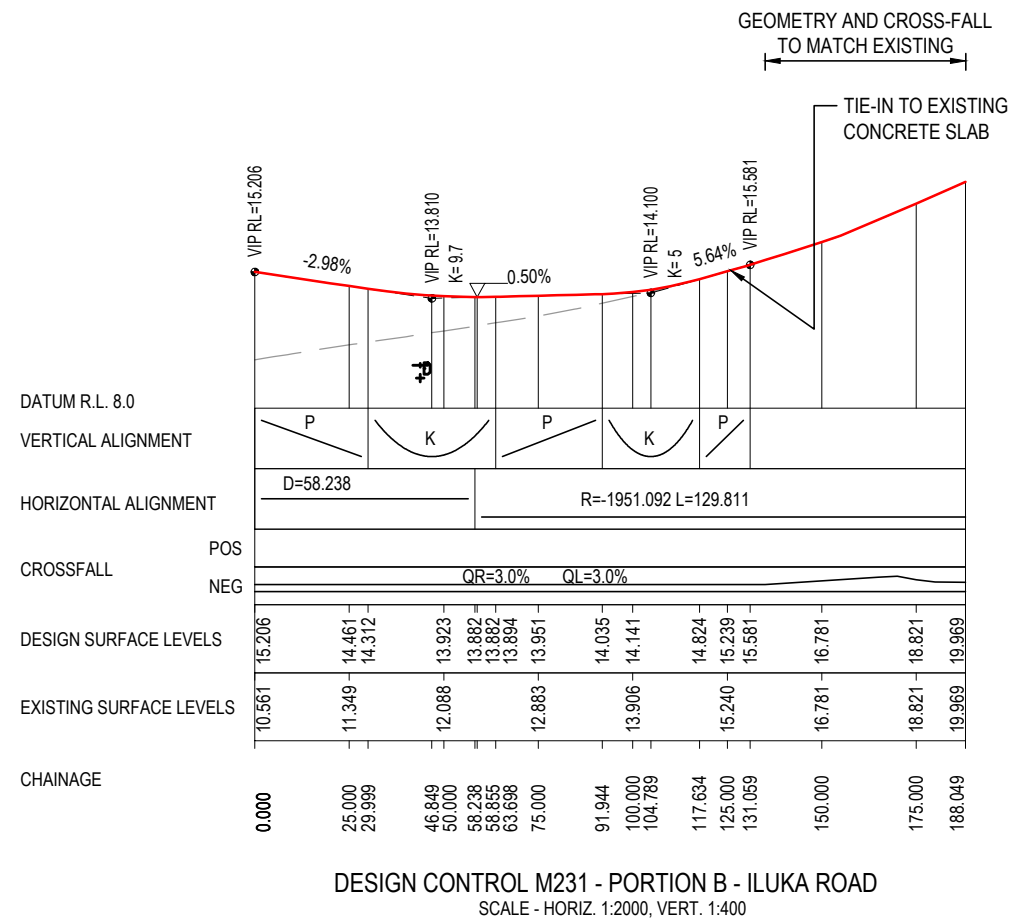
	DESIGN LOT CODE B-81-RA-03	DESIGN MODEL FILE(S) USED FOR DOCUMENTATION OF THIS DRAWING W2B-ABJ-B-RA-MOD-09003_WEEK_58	PLOT DATE / TIME 01/02/17 5:03:43 PM James Terpening		CLIENT CLARENCE VALLEY COUNCIL HW10 - PACIFIC HIGHWAY UPGRADE MACLEAN TO DEVILS PULPIT PORTION B CONTROL LINE M230 LONGITUDINAL SECTIONS RA03
AMENDMENT / REVISION DESCRIPTION	WVR No.	APPROVAL	SCALES ON A3 SIZE DRAWING	DRAWINGS / DESIGN PREPARED BY	TITLE
ISSUED FOR CONSTRUCTION		S.A.	0 20 40 60 80 100 SCALE 1:2000m	ARCADIS	NAME
ISSUED FOR CONSTRUCTION		S.A.	0 5 10 15 20 SCALE 1:400m	Beca	DATE
			CO-ORDINATE SYSTEM MGA ZONE 56	ABJV	DRAWN JAMES TERPENING 02.02.17
			HEIGHT DATUM AHD		DRG CHECK CRAIG DUNNINGHAM 02.02.17
					DESIGN MARK SHAMOUN 02.02.17
					DESIGN CHECK DANIEL KEHOE 02.02.17
					DESIGN MNGR SCOTT ASHDOWN 02.02.17
					PROJECT MNGR GREG RIORDAN 02.02.17
					PREPARED FOR PACIFIC HIGHWAY OFFICE
					RMS REGISTRATION No. DS2016/000619
					ISSUE STATUS ISSUED FOR CONSTRUCTION
					EDMS No. SF2015/118045
					SHEET No. RA-B-06451
					PART 1 ISSUE B

A3

SHEET No. 01 OF 01

NOTES

1. FOR GENERAL NOTES AND SPECIFICATIONS REFER TO DRAWING RA-B-00361.
2. FOR GENERAL LEGEND REFER TO DRAWING RA-B-00371.
3. FOR ROAD ALIGNMENT PLANS REFER TO DRAWING SET RA-B-20322 TO RA-B-20358.



MAY BE INCOMPLETE IF COPIED
C:\Projectwise\W2B\Working\Drawings_RA03\W2B-ABJ-B-RA-DRG-06452.dwg
11 ON A3 SIZE ORIGINAL

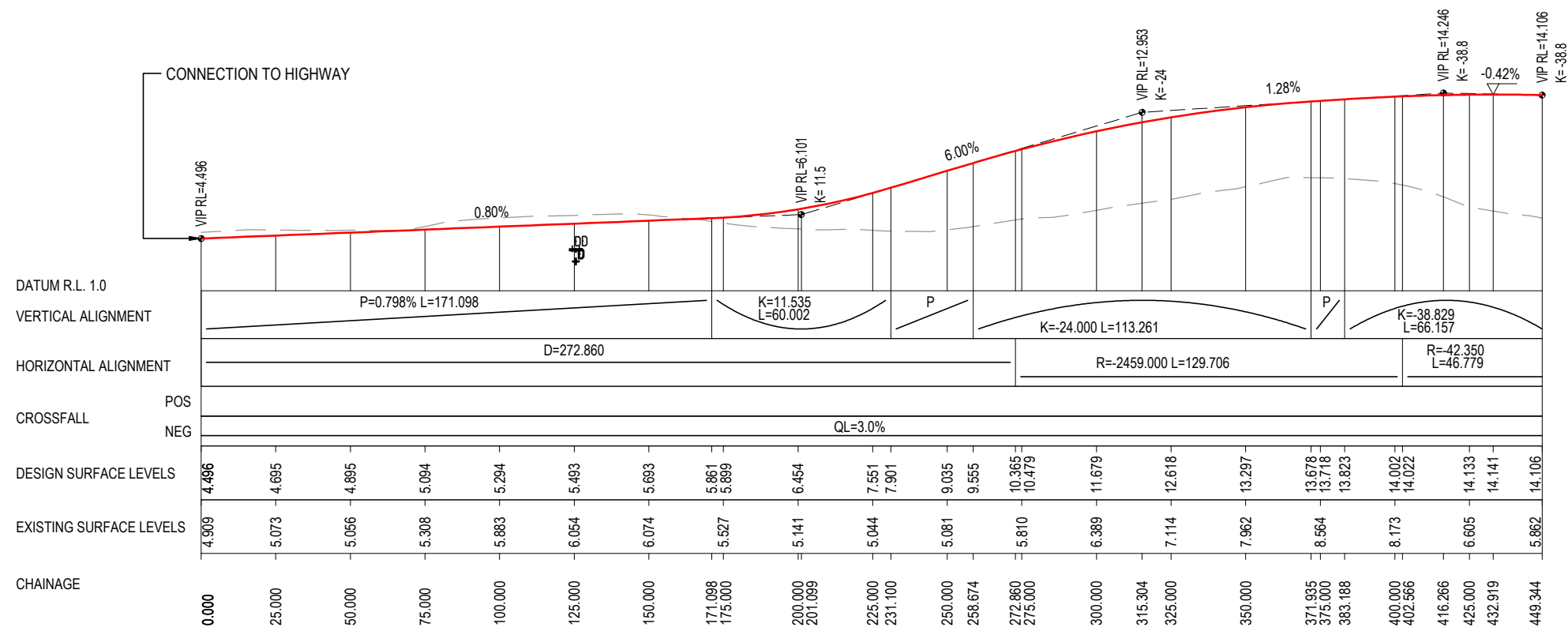
***Disclaimer:** This information is to be used only for the purpose of inspecting fixing or varying road levels in accordance with Part 3 of the Roads Act 1993. In some locations the road configuration has been refined without impacting the road level.

ACCEPTED FOR CONSTRUCTION

	DESIGN LOT CODE B-81-RA-03	DESIGN MODEL FILE(S) USED FOR DOCUMENTATION OF THIS DRAWING W2B-ABJ-B-RA-MOD-09003_WEEK_58	PLOT DATE / TIME 01/02/17 5:04:30 PM James Terpening		CLIENT CLARENCE VALLEY COUNCIL HW10 - PACIFIC HIGHWAY UPGRADE MACLEAN TO DEVILS PULPIT PORTION B CONTROL LINE M231 LONGITUDINAL SECTIONS RA03	A3
AMENDMENT / REVISION DESCRIPTION ISSUED FOR CONSTRUCTION ISSUED FOR CONSTRUCTION	WVR No. APPROVAL S.A. S.A.	SCALES ON A3 SIZE DRAWING 0 20 40 60 80 100 SCALE 1:2000m 0 5 10 15 20 SCALE 1:400m	DRAWINGS / DESIGN PREPARED BY ARCADIS Beca	TITLE DRAWN DRG CHECK DESIGN DESIGN CHECK DESIGN MNGR PROJECT MNGR	NAME JAMES TERPENING CRAIG DUNNINGHAM MARK SHAMOUN DANIEL KEHOE SCOTT ASHDOWN GREG RIORDAN	DATE 02.02.17 02.02.17 02.02.17 02.02.17 02.02.17 02.02.17
CO-ORDINATE SYSTEM MGA ZONE 56			HEIGHT DATUM AHD		PREPARED FOR PACIFIC HIGHWAY OFFICE	RMS REGISTRATION No. DS2016/000619 ISSUE STATUS ISSUED FOR CONSTRUCTION
			EDMS No. SF2015/118045		SHEET No. RA-B-06452	PART 1 ISSUE B

NOTES

1. FOR GENERAL NOTES AND SPECIFICATIONS REFER TO DRAWING RA-B-00361.
2. FOR GENERAL LEGEND REFER TO DRAWING RA-B-00371.
3. FOR ROAD ALIGNMENT PLANS REFER TO DRAWING SET RA-B-20322 TO RA-B-20358.



DESIGN CONTROL M240 - PORTION B - NB EXIT RAMP - ILUKA INTERCHANGE
SCALE - HORIZ. 1:2000, VERT. 1:400

MAY BE INCOMPLETE IF COPIED
ON A3 SIZE ORIGINAL

C:\Projectwise\W2B\Working\Drawings_RA03\W2B-ABJ-B-RA-DRG-06453.dwg

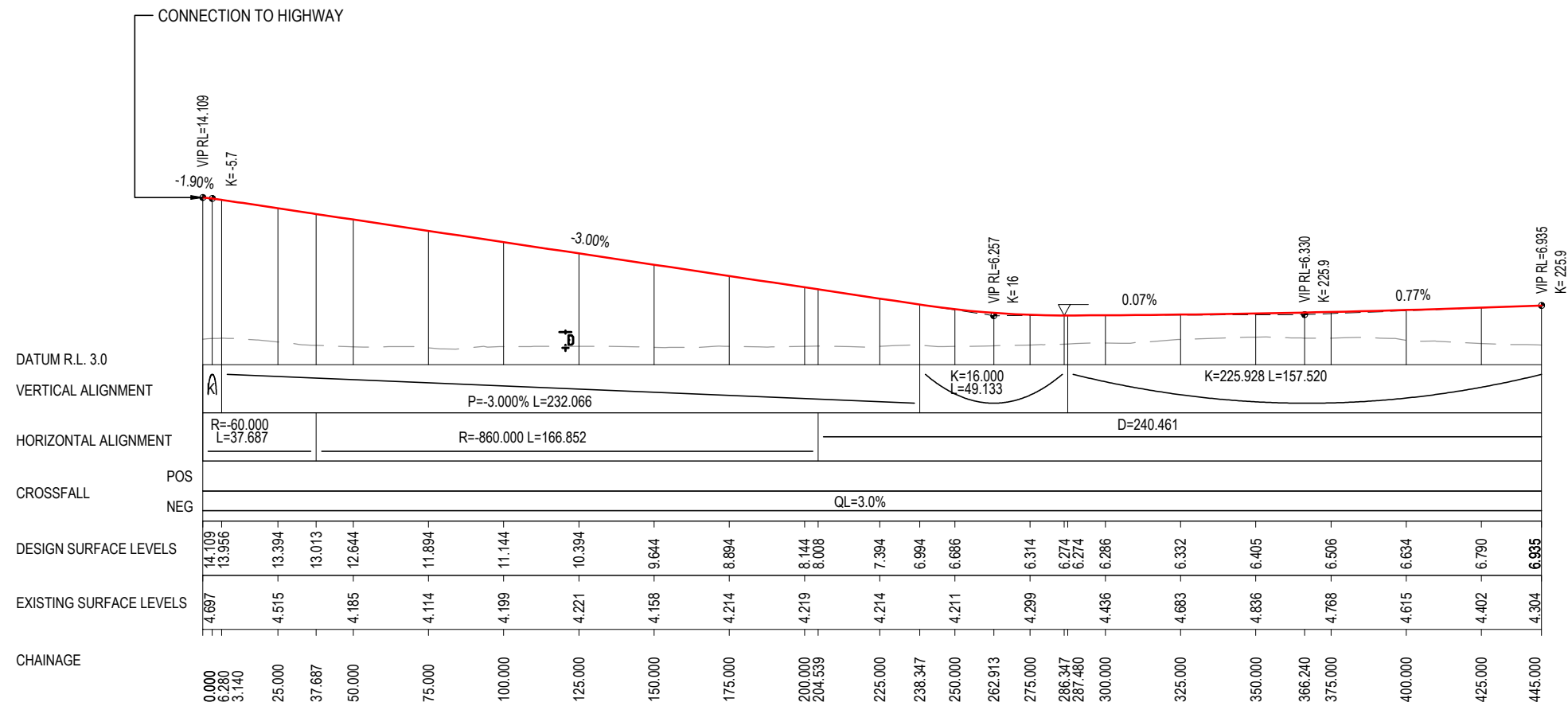
*Disclaimer: This information is to be used only for the purpose of inspecting fixing or varying road levels in accordance with Part 3 of the Roads Act 1993. In some locations the road configuration has been refined without impacting the road level.

ACCEPTED FOR CONSTRUCTION

DESIGN LOT CODE B-81-RA-03		DESIGN MODEL FILE(S) USED FOR DOCUMENTATION OF THIS DRAWING W2B-ABJ-B-RA-MOD-09003_WEEK_58		PLOT DATE / TIME 01/02/17 12:54:36 PM James Terpening		PLOT BY James Terpening		CLIENT CLARENCE VALLEY COUNCIL HW10 - PACIFIC HIGHWAY UPGRADE MACLEAN TO DEVILS PULPIT PORTION B CONTROL LINE M240 LONGITUDINAL SECTIONS RA03		SHEET No. 01 OF 01	
AMENDMENT / REVISION DESCRIPTION ISSUED FOR CONSTRUCTION ISSUED FOR CONSTRUCTION		WVR No. APPROVAL S.A. S.A.		SCALES ON A3 SIZE DRAWING 0 20 40 60 80 100 SCALE 1:2000m 0 5 10 15 20 SCALE 1:400m		DRAWINGS / DESIGN PREPARED BY ARCADIS Beca		TITLE NAME DATE DRAWN JAMES TERPENING 02.02.17 DRG CHECK CRAIG DUNNINGHAM 02.02.17 DESIGN MARK SHAMOUN 02.02.17 DESIGN CHECK DANIEL KEHOE 02.02.17 DESIGN MNGR SCOTT ASHDOWN 02.02.17 PROJECT MNGR GREG RIORDAN 02.02.17		PREPARED FOR PACIFIC HIGHWAY OFFICE	
		CO-ORDINATE SYSTEM MGA ZONE 56		HEIGHT DATUM AHD		NSW GOVERNMENT Transport Roads & Maritime Services		RMS REGISTRATION No. DS2016/000619		ISSUE STATUS ISSUED FOR CONSTRUCTION	
								EDMS No. SF2015/118045		SHEET No. RA-B-06453 ISSUE B	

NOTES

1. FOR GENERAL NOTES AND SPECIFICATIONS REFER TO DRAWING RA-B-00361.
2. FOR GENERAL LEGEND REFER TO DRAWING RA-B-00371.
3. FOR ROAD ALIGNMENT PLANS REFER TO DRAWING SET RA-B-20322 TO RA-B-20358.



DESIGN CONTROL M250 - PORTION B - NB ENTRY RAMP - ILUKA INTERCHANGE
SCALE - HORIZ. 1:2000, VERT. 1:400

MAY BE INCOMPLETE IF COPIED
ON A3 SIZE ORIGINAL

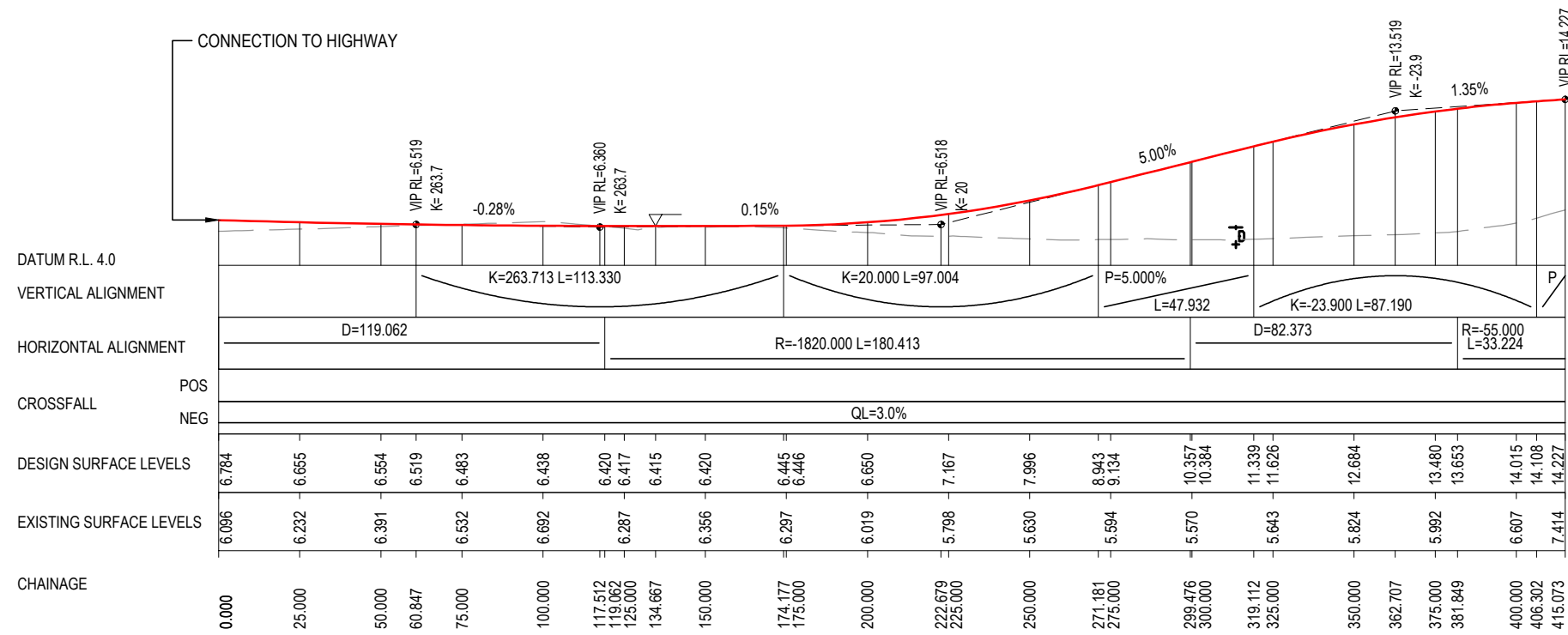
***Disclaimer:** This information is to be used only for the purpose of inspecting fixing or varying road levels in accordance with Part 3 of the Roads Act 1993. In some locations the road configuration has been refined without impacting the road level.

ACCEPTED FOR CONSTRUCTION

DESIGN LOT CODE B-81-RA-03		DESIGN MODEL FILE(S) USED FOR DOCUMENTATION OF THIS DRAWING W2B-ABJ-B-RA-MOD-09003_WEEK_58		PLOT DATE / TIME 01/02/17 12:54:39 PM James Terpening		PLOT BY James Terpening		CLIENT CLARENCE VALLEY COUNCIL HW10 - PACIFIC HIGHWAY UPGRADE MACLEAN TO DEVILS PULPIT PORTION B CONTROL LINE M250 LONGITUDINAL SECTIONS RA03		A3																																								
AMENDMENT / REVISION DESCRIPTION ISSUED FOR CONSTRUCTION		WVR No. APPROVAL S.A. S.A.		SCALES ON A3 SIZE DRAWING 0 20 40 60 80 100 SCALE 1:2000m 0 5 10 15 20 SCALE 1:400m		DRAWINGS / DESIGN PREPARED BY ARCADIS Beca		<table border="1" style="width: 100%; border-collapse: collapse;"> <thead> <tr> <th>TITLE</th> <th>NAME</th> <th>DATE</th> </tr> </thead> <tbody> <tr> <td>DRAWN</td> <td>JAMES TERPENING</td> <td>02.02.17</td> </tr> <tr> <td>DRG CHECK</td> <td>CRAIG DUNNINGHAM</td> <td>02.02.17</td> </tr> <tr> <td>DESIGN</td> <td>MARK SHAMOUN</td> <td>02.02.17</td> </tr> <tr> <td>DESIGN CHECK</td> <td>DANIEL KEHOE</td> <td>02.02.17</td> </tr> <tr> <td>DESIGN MNGR</td> <td>SCOTT ASHDOWN</td> <td>02.02.17</td> </tr> <tr> <td>PROJECT MNGR</td> <td>GREG RIORDAN</td> <td>02.02.17</td> </tr> </tbody> </table>		TITLE	NAME	DATE	DRAWN	JAMES TERPENING	02.02.17	DRG CHECK	CRAIG DUNNINGHAM	02.02.17	DESIGN	MARK SHAMOUN	02.02.17	DESIGN CHECK	DANIEL KEHOE	02.02.17	DESIGN MNGR	SCOTT ASHDOWN	02.02.17	PROJECT MNGR	GREG RIORDAN	02.02.17	<table border="1" style="width: 100%; border-collapse: collapse;"> <tr> <td colspan="2">NSW GOVERNMENT</td> <td colspan="2">Transport Roads & Maritime Services</td> </tr> <tr> <td colspan="4" style="text-align: center;">PREPARED FOR PACIFIC HIGHWAY OFFICE</td> </tr> </table>		NSW GOVERNMENT		Transport Roads & Maritime Services		PREPARED FOR PACIFIC HIGHWAY OFFICE				<table border="1" style="width: 100%; border-collapse: collapse;"> <tr> <td colspan="2">RMS REGISTRATION No. DS2016/000619</td> <td colspan="2">SHEET No. 01 OF 01</td> </tr> <tr> <td>ISSUE STATUS ISSUED FOR CONSTRUCTION</td> <td>EDMS No. SF2015/118045</td> <td>SHEET No. RA-B-06454</td> <td>ISSUE B</td> </tr> </table>		RMS REGISTRATION No. DS2016/000619		SHEET No. 01 OF 01		ISSUE STATUS ISSUED FOR CONSTRUCTION	EDMS No. SF2015/118045	SHEET No. RA-B-06454	ISSUE B
TITLE	NAME	DATE																																																
DRAWN	JAMES TERPENING	02.02.17																																																
DRG CHECK	CRAIG DUNNINGHAM	02.02.17																																																
DESIGN	MARK SHAMOUN	02.02.17																																																
DESIGN CHECK	DANIEL KEHOE	02.02.17																																																
DESIGN MNGR	SCOTT ASHDOWN	02.02.17																																																
PROJECT MNGR	GREG RIORDAN	02.02.17																																																
NSW GOVERNMENT		Transport Roads & Maritime Services																																																
PREPARED FOR PACIFIC HIGHWAY OFFICE																																																		
RMS REGISTRATION No. DS2016/000619		SHEET No. 01 OF 01																																																
ISSUE STATUS ISSUED FOR CONSTRUCTION	EDMS No. SF2015/118045	SHEET No. RA-B-06454	ISSUE B																																															
		CO-ORDINATE SYSTEM MGA ZONE 56		HEIGHT DATUM AHD						© Roads and Maritime Services																																								

NOTES

1. FOR GENERAL NOTES AND SPECIFICATIONS REFER TO DRAWING RA-B-00361.
2. FOR GENERAL LEGEND REFER TO DRAWING RA-B-00371.
3. FOR ROAD ALIGNMENT PLANS REFER TO DRAWING SET RA-B-20322 TO RA-B-20358.



DESIGN CONTROL M260 - PORTION B - SB EXIT RAMP - ILUKA INTERCHANGE
SCALE - HORIZ. 1:2000, VERT. 1:400

MAY BE INCOMPLETE IF COPIED
C:\Projectwise\W2B\Working\Drawings_RA03\W2B-ABJ-B-RA-DRG-06455.dwg
11 ON A3 SIZE ORIGINAL

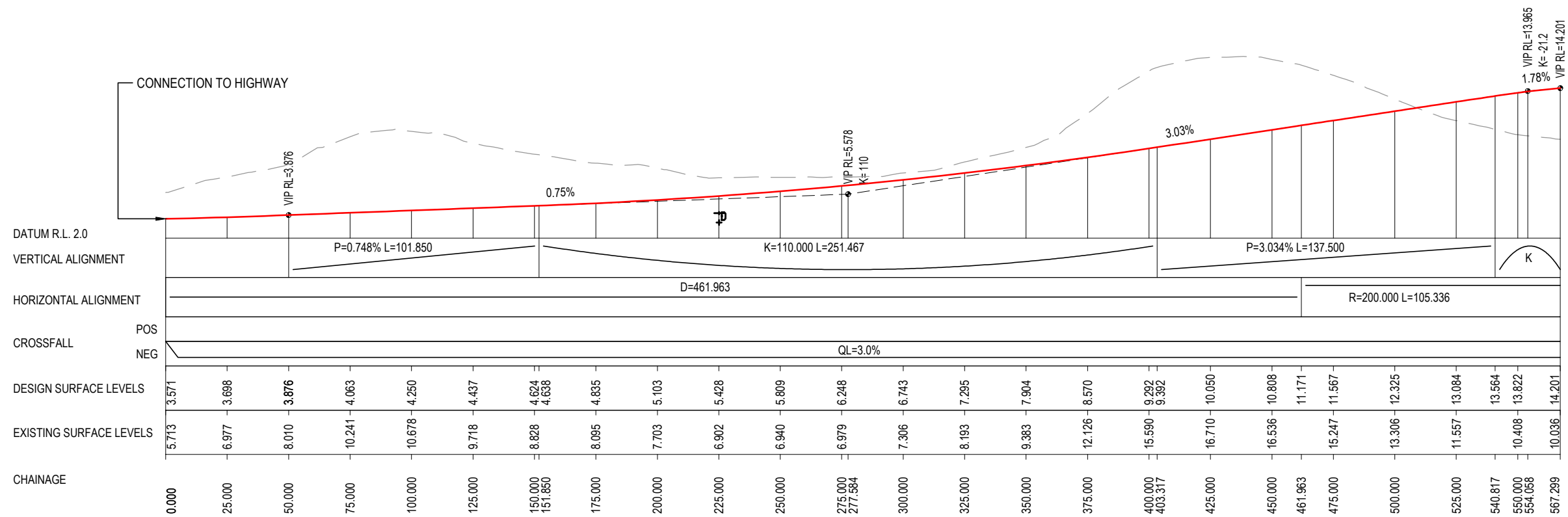
***Disclaimer:** This information is to be used only for the purpose of inspecting fixing or varying road levels in accordance with Part 3 of the Roads Act 1993. In some locations the road configuration has been refined without impacting the road level.

ACCEPTED FOR CONSTRUCTION

DESIGN LOT CODE B-81-RA-03		DESIGN MODEL FILE(S) USED FOR DOCUMENTATION OF THIS DRAWING W2B-ABJ-B-RA-MOD-09003_WEEK_58		PLOT DATE / TIME 01/02/17 12:54:41 PM James Terpening		PLOT BY James Terpening		CLIENT CLARENCE VALLEY COUNCIL HW10 - PACIFIC HIGHWAY UPGRADE MACLEAN TO DEVILS PULPIT PORTION B CONTROL LINE M260 LONGITUDINAL SECTIONS RA03		A3
AMENDMENT / REVISION DESCRIPTION ISSUED FOR CONSTRUCTION ISSUED FOR CONSTRUCTION		WVR No. APPROVAL S.A. S.A.		SCALES ON A3 SIZE DRAWING 0 20 40 60 80 100 SCALE 1:2000m 0 5 10 15 20 SCALE 1:400m		DRAWINGS / DESIGN PREPARED BY ARCADIS Beca ABJV		TITLE NAME DATE DRAWN JAMES TERPENING 02.02.17 DRG CHECK CRAIG DUNNINGHAM 02.02.17 DESIGN MARK SHAMOUN 02.02.17 DESIGN CHECK DANIEL KEHOE 02.02.17 DESIGN MNGR SCOTT ASHDOWN 02.02.17 PROJECT MNGR GREG RIORDAN 02.02.17		NSW GOVERNMENT Transport Roads & Maritime Services
		CO-ORDINATE SYSTEM MGA ZONE 56		HEIGHT DATUM AHD		PREPARED FOR PACIFIC HIGHWAY OFFICE		RMS REGISTRATION No. DS2016/000619		SHEET No. 01 OF 01 PART 1
								ISSUE STATUS ISSUED FOR CONSTRUCTION		EDMS No. SF2015/118045 SHEET No. RA-B-06455 ISSUE B

NOTES

1. FOR GENERAL NOTES AND SPECIFICATIONS REFER TO DRAWING RA-B-00361.
2. FOR GENERAL LEGEND REFER TO DRAWING RA-B-00371.
3. FOR ROAD ALIGNMENT PLANS REFER TO DRAWING SET RA-B-20322 TO RA-B-20358.



DESIGN CONTROL M270 - PORTION B - SB ENTRY RAMP - ILUKA INTERCHANGE
SCALE - HORIZ. 1:2000, VERT. 1:400

MAY BE INCOMPLETE IF COPIED FROM A3 SIZE ORIGINAL

C:\Projectwise\W2B\Working\Drawings_RA03\W2B-ABJ-B-RA-DRG-06456.dwg

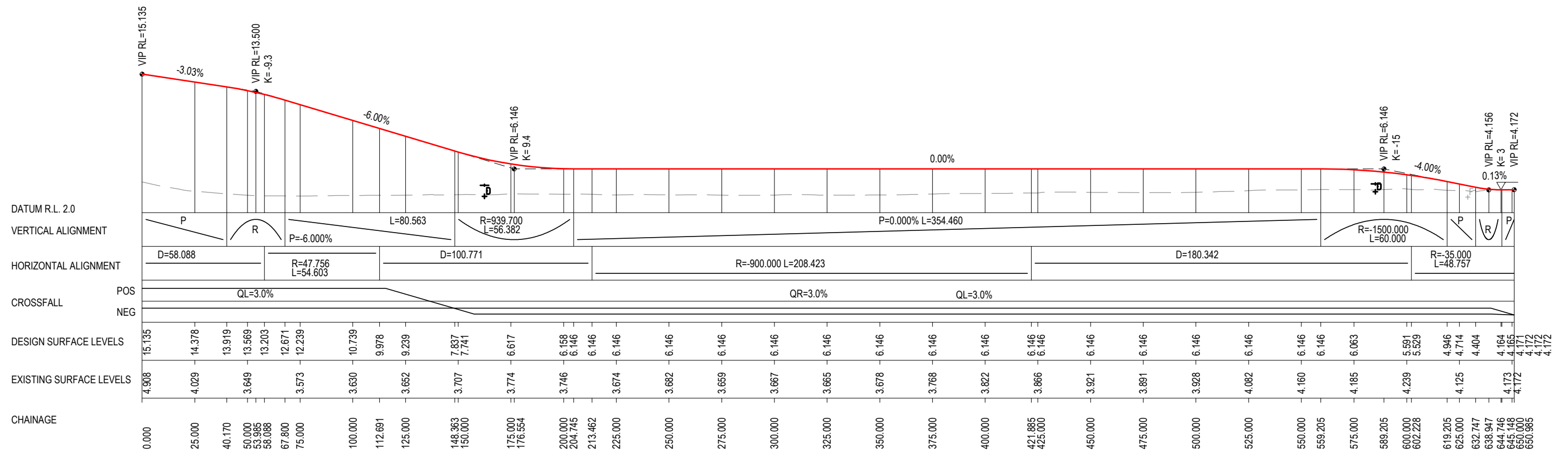
***Disclaimer:** This information is to be used only for the purpose of inspecting fixing or varying road levels in accordance with Part 3 of the Roads Act 1993. In some locations the road configuration has been refined without impacting the road level.

ACCEPTED FOR CONSTRUCTION

DESIGN LOT CODE B-81-RA-03		DESIGN MODEL FILE(S) USED FOR DOCUMENTATION OF THIS DRAWING W2B-ABJ-B-RA-MOD-09003_WEEK_58		PLOT DATE / TIME 01/02/17 12:54:43 PM James Terpening		PLOT BY James Terpening		CLIENT CLARENCE VALLEY COUNCIL HW10 - PACIFIC HIGHWAY UPGRADE MACLEAN TO DEVILS PULPIT PORTION B CONTROL LINE M270 LONGITUDINAL SECTIONS RA03		SHEET No. 01 OF 01	
AMENDMENT / REVISION DESCRIPTION ISSUED FOR CONSTRUCTION ISSUED FOR CONSTRUCTION		WVR No. APPROVAL S.A. S.A.		SCALES ON A3 SIZE DRAWING 0 20 40 60 80 100 SCALE 1:2000m 0 5 10 15 20 SCALE 1:400m		DRAWINGS / DESIGN PREPARED BY ARCADIS Beca		TITLE NAME DATE DRAWN JAMES TERPENING 02.02.17 DRG CHECK CRAIG DUNNINGHAM 02.02.17 DESIGN MARK SHAMOUN 02.02.17 DESIGN CHECK DANIEL KEHOE 02.02.17 DESIGN MNGR SCOTT ASHDOWN 02.02.17 PROJECT MNGR GREG RIORDAN 02.02.17		PREPARED FOR PACIFIC HIGHWAY OFFICE	
		CO-ORDINATE SYSTEM MGA ZONE 56		HEIGHT DATUM AHD		NSW GOVERNMENT Transport Roads & Maritime Services		RMS REGISTRATION No. DS2016/000619		PART 1 ISSUE B	
								ISSUE STATUS ISSUED FOR CONSTRUCTION		EDMS No. SF2015/118045	
								SHEET No. RA-B-06456		© Roads and Maritime Services	

NOTES

1. FOR GENERAL NOTES AND SPECIFICATIONS REFER TO DRAWING RA-B-00361.
2. FOR GENERAL LEGEND REFER TO DRAWING RA-B-00371.
3. FOR ROAD ALIGNMENT PLANS REFER TO DRAWING SET RA-B-20322 TO RA-B-20358.



DESIGN CONTROL M2F0 - PORTION B - BANANA ROAD
SCALE - HORIZ. 1:2000, VERT. 1:400

MAY BE INCOMPLETE IF COPIED FROM A3 SIZE ORIGINAL
C:\Projectwise\W2B\Working\Drawings_RA03\W2B-ABJ-B-RA-DRG-06457.dwg


***Disclaimer:** This information is to be used only for the purpose of inspecting fixing or varying road levels in accordance with Part 3 of the Roads Act 1993. In some locations the road configuration has been refined without impacting the road level.

ACCEPTED FOR CONSTRUCTION

		DESIGN LOT CODE B-81-RA-03	DESIGN MODEL FILE(S) USED FOR DOCUMENTATION OF THIS DRAWING W2B-ABJ-B-RA-MOD-09003_WEEK_58	PLOT DATE / TIME 01/02/17 12:54:45 PM	PLOT BY James Terpening	CLIENT CLARENCE VALLEY COUNCIL HW10 - PACIFIC HIGHWAY UPGRADE MACLEAN TO DEVILS PULPIT PORTION B CONTROL LINE M2F0 LONGITUDINAL SECTIONS RA03	A3
AMENDMENT / REVISION DESCRIPTION ISSUED FOR CONSTRUCTION ISSUED FOR CONSTRUCTION		WVR No.	APPROVAL S.A. S.A.	SCALES ON A3 SIZE DRAWING 0 20 40 60 80 100 SCALE 1:2000m 0 5 10 15 20 SCALE 1:400m	DRAWINGS / DESIGN PREPARED BY ARCADIS Beca		
		CO-ORDINATE SYSTEM MGA ZONE 56		HEIGHT DATUM AHD		NSW GOVERNMENT Transport Roads & Maritime Services	
				TITLE DRAWN DRG CHECK DESIGN DESIGN CHECK DESIGN MNGR PROJECT MNGR		PREPARED FOR PACIFIC HIGHWAY OFFICE	
				NAME JAMES TERPENING CRAIG DUNNINGHAM MARK SHAMOUN DANIEL KEHOE SCOTT ASHDOWN GREG RIORDAN		DATE 02.02.17 02.02.17 02.02.17 02.02.17 02.02.17 02.02.17	
						RMS REGISTRATION No. DS2016/000619	
						ISSUE STATUS ISSUED FOR CONSTRUCTION	
						EDMS No. SF2015/118045	
						SHEET No. RA-B-06457	
						PART 1 ISSUE B	

NOTES

1. FOR GENERAL NOTES AND SPECIFICATIONS REFER TO DRAWING RA-B-00361.
2. FOR GENERAL LEGEND REFER TO DRAWING RA-B-00371.
3. FOR ROAD ALIGNMENT PLANS REFER TO DRAWING SET RA-B-20322 TO RA-B-20358.



DESIGN CONTROL M210 - PORTION B - MORORO ROAD
SCALE - HORIZ. 1:2000, VERT. 1:400

MAY BE INCOMPLETE IF COPIED
C:\Projectwise\W2B\Working\Drawings_RA03\W2B-ABJ-B-RA-DRG-06458.dwg
11 ON A3 SIZE ORIGINAL

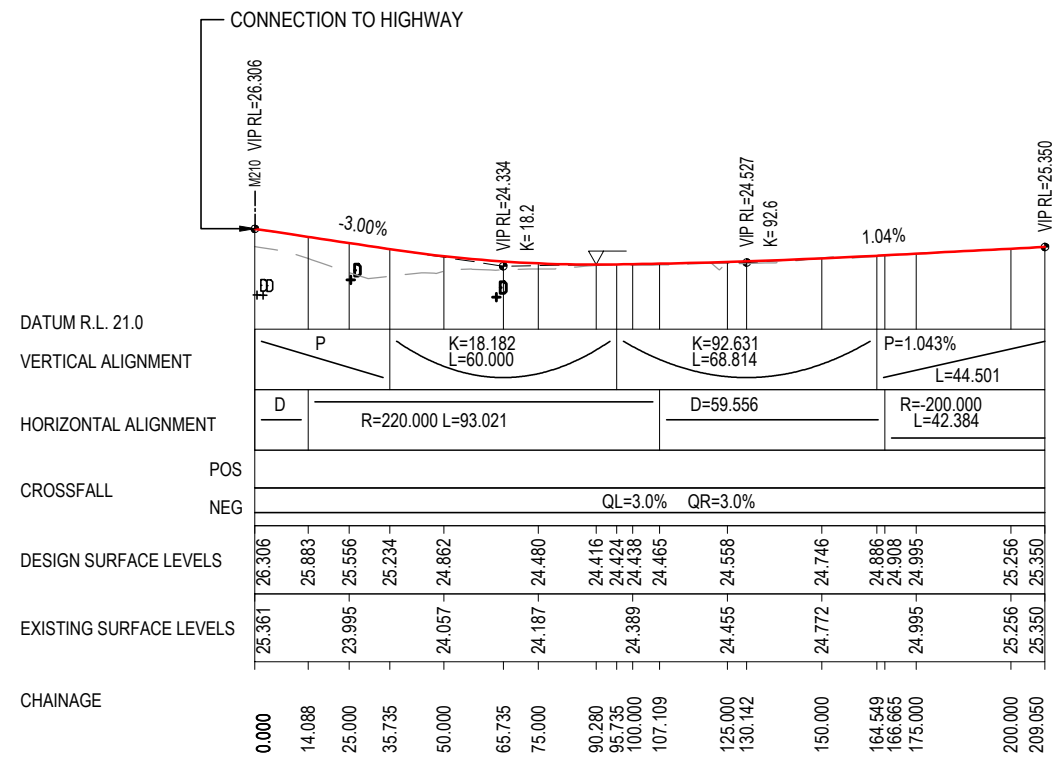
*Disclaimer: This information is to be used only for the purpose of inspecting fixing or varying road levels in accordance with Part 3 of the Roads Act 1993. In some locations the road configuration has been refined without impacting the road level.

ACCEPTED FOR CONSTRUCTION

DESIGN LOT CODE B-81-RA-03		DESIGN MODEL FILE(S) USED FOR DOCUMENTATION OF THIS DRAWING W2B-ABJ-B-RA-MOD-09003_WEEK_58		PLOT DATE / TIME 01/02/17 1:59:40 PM James Terpening		PLOT BY James Terpening		CLIENT CLARENCE VALLEY COUNCIL HW10 - PACIFIC HIGHWAY UPGRADE MACLEAN TO DEVILS PULPIT PORTION B CONTROL LINE M210 LONGITUDINAL SECTIONS RA03		SHEET No. 01 OF 01	
AMENDMENT / REVISION DESCRIPTION		VVR No. APPROVAL		SCALES ON A3 SIZE DRAWING		DRAWINGS / DESIGN PREPARED BY		TITLE		PART	
ISSUED FOR CONSTRUCTION		S.A.		0 20 40 60 80 100 SCALE 1:2000m		ARCADIS		DRAWN JAMES TERPENING 02.02.17		1	
ISSUED FOR CONSTRUCTION		S.A.		0 5 10 15 20 SCALE 1:400m		Beca		DRG CHECK CRAIG DUNNINGHAM 02.02.17		ISSUE	
				CO-ORDINATE SYSTEM MGA ZONE 56		HEIGHT DATUM AHD		DESIGN MARK SHAMOUN 02.02.17		ISSUE	
								DESIGN CHECK DANIEL KEHOE 02.02.17		ISSUE	
								DESIGN MNGR SCOTT ASHDOWN 02.02.17		ISSUE	
								PROJECT MNGR GREG RIORDAN 02.02.17		ISSUE	
								PREPARED FOR PACIFIC HIGHWAY OFFICE		RMS REGISTRATION No. DS2016/000619	
								NSW GOVERNMENT Transport Roads & Maritime Services		EDMS No. SF2015/118045	
								SHEET No. RA-B-06458		ISSUE B	

NOTES

1. FOR GENERAL NOTES AND SPECIFICATIONS REFER TO DRAWING RA-B-00361.
2. FOR GENERAL LEGEND REFER TO DRAWING RA-B-00371.
3. FOR ROAD ALIGNMENT PLANS REFER TO DRAWING SET RA-B-20322 TO RA-B-20358.



DESIGN CONTROL M211 - PORTION B - TULLY MORGAN JACKYBULBIN ROAD
SCALE - HORIZ. 1:2000, VERT. 1:400

MAY BE INCOMPLETE IF COPIED
ON A3 SIZE ORIGINAL

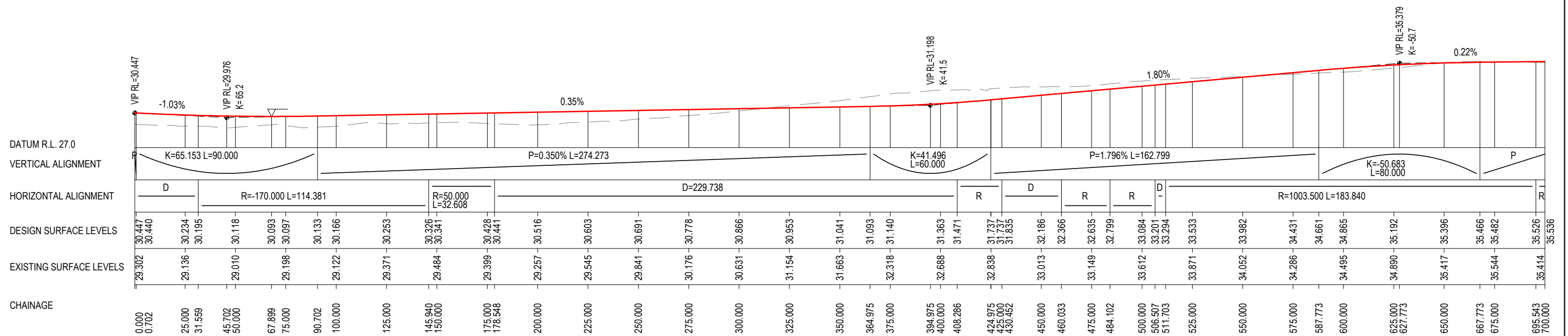
*Disclaimer: This information is to be used only for the purpose of inspecting fixing or varying road levels in accordance with Part 3 of the Roads Act 1993. In some locations the road configuration has been refined without impacting the road level.

ACCEPTED FOR CONSTRUCTION

DESIGN LOT CODE B-81-RA-03		DESIGN MODEL FILE(S) USED FOR DOCUMENTATION OF THIS DRAWING W2B-ABJ-B-RA-MOD-09003_WEEK_58		PLOT DATE / TIME 01/02/17 12:54:50 PM James Terpening		PLOT BY James Terpening		CLIENT CLARENCE VALLEY COUNCIL HW10 - PACIFIC HIGHWAY UPGRADE MACLEAN TO DEVILS PULPIT PORTION B CONTROL LINE M211 LONGITUDINAL SECTIONS RA03		SHEET No. 01 OF 01	
AMENDMENT / REVISION DESCRIPTION ISSUED FOR CONSTRUCTION ISSUED FOR CONSTRUCTION		WVR No. APPROVAL S.A. S.A.		SCALES ON A3 SIZE DRAWING 0 20 40 60 80 100 SCALE 1:2000m 0 5 10 15 20 SCALE 1:400m		DRAWINGS / DESIGN PREPARED BY ARCADIS Beca		TITLE NAME DATE		PART	
						DRAWN JAMES TERPENING 02.02.17		NSW GOVERNMENT Transport Roads & Maritime Services		ISSUE STATUS ISSUED FOR CONSTRUCTION	
						DRG CHECK CRAIG DUNNINGHAM 02.02.17		PREPARED FOR PACIFIC HIGHWAY OFFICE		EDMS No. SF2015/118045	
						DESIGN MARK SHAMOUN 02.02.17				SHEET No. RA-B-06459	
						DESIGN CHECK DANIEL KEHOE 02.02.17				ISSUE B	
						DESIGN MNGR SCOTT ASHDOWN 02.02.17				© Roads and Maritime Services	
						PROJECT MNGR GREG RIORDAN 02.02.17					

NOTES

1. FOR GENERAL NOTES AND SPECIFICATIONS REFER TO DRAWING RA-B-00361.
2. FOR GENERAL LEGEND REFER TO DRAWING RA-B-00371.
3. FOR ROAD ALIGNMENT PLANS REFER TO DRAWING SET RA-B-20322 TO RA-B-20358.



DESIGN CONTROL M200 - PORTION B - SB REST AREA - WESTERN EDGE
SCALE - HORIZ. 1:2000, VERT. 1:400

MAY BE INCOMPLETE IF COPIED FROM A3 SIZE ORIGINAL
C:\Project\wise\W2B\Working\Drawings_RA03\W2B-ABJ-B-RA-06460.dwg

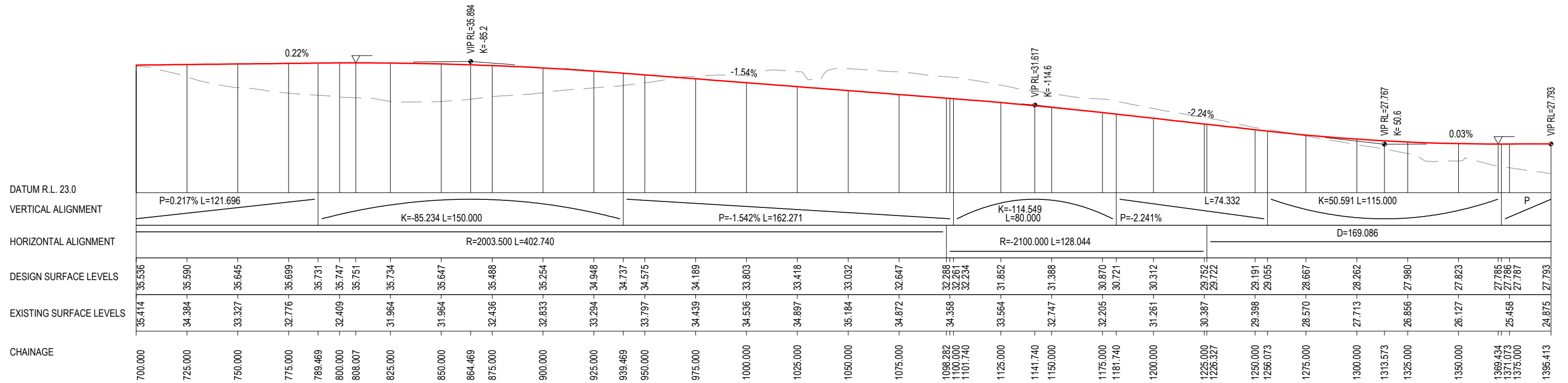
***Disclaimer:** This information is to be used only for the purpose of inspecting fixing or varying road levels in accordance with Part 3 of the Roads Act 1993. In some locations the road configuration has been refined without impacting the road level.

ACCEPTED FOR CONSTRUCTION

DESIGN LOT CODE B-81-RA-03		DESIGN MODEL FILE(S) USED FOR DOCUMENTATION OF THIS DRAWING W2B-ABJ-B-RA-MOD-09003_WEEK_58		PLOT DATE / TIME 01/02/17 5:06:43 PM James Terpening		PLOT BY James Terpening		CLIENT CLARENCE VALLEY COUNCIL HW10 - PACIFIC HIGHWAY UPGRADE MACLEAN TO DEVILS PULPIT PORTION B CONTROL LINE M200 LONGITUDINAL SECTIONS RA03		A3	
AMENDMENT / REVISION DESCRIPTION ISSUED FOR CONSTRUCTION ISSUED FOR CONSTRUCTION		WVR No. APPROVAL S.A. S.A.		SCALES ON A3 SIZE DRAWING 0 20 40 60 80 100 SCALE 1:2000m 0 5 10 15 20 SCALE 1:400m		DRAWINGS / DESIGN PREPARED BY ARCADIS Beca		TITLE NAME DATE		PREPARED FOR PACIFIC HIGHWAY OFFICE	
		CO-ORDINATE SYSTEM MGA ZONE 56		HEIGHT DATUM AHD		DRAWN JAMES TERPENING 02.02.17		DRG CHECK CRAIG DUNNINGHAM 02.02.17		DESIGN MARK SHAMOUN 02.02.17	
						DESIGN CHECK DANIEL KEHOE 02.02.17		DESIGN MNGR SCOTT ASHDOWN 02.02.17		PROJECT MNGR GREG RIORDAN 02.02.17	
								RMS REGISTRATION No. DS2016/000619		SHEET No. 01 OF 02 PART 1	
								ISSUE STATUS ISSUED FOR CONSTRUCTION		EDMS No. SF2015/118045	
								SHEET No. RA-B-06460		ISSUE B	

NOTES

1. FOR GENERAL NOTES AND SPECIFICATIONS REFER TO DRAWING RA-B-00361.
2. FOR GENERAL LEGEND REFER TO DRAWING RA-B-00371.
3. FOR ROAD ALIGNMENT PLANS REFER TO DRAWING SET RA-B-20322 TO RA-B-20358.



DESIGN CONTROL M200 - PORTION B - SB REST AREA - WESTERN EDGE
 SCALE - HORIZ. 1:2000, VERT. 1:400

MAY BE INCOMPLETE IF COPIED
 ON A3 SIZE ORIGINAL

C:\Project\wise\W2B\Working\Drawings_RA03\W2B-ABJ-B-RA-DRG-06461.dwg

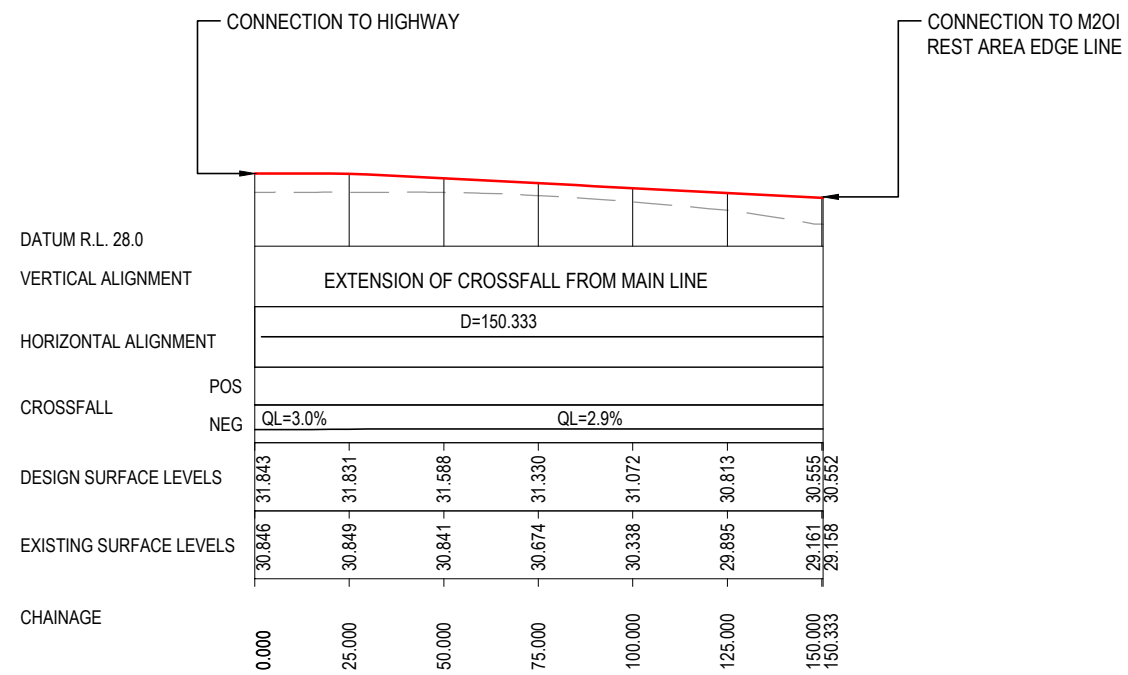
***Disclaimer:** This information is to be used only for the purpose of inspecting fixing or varying road levels in accordance with Part 3 of the Roads Act 1993. In some locations the road configuration has been refined without impacting the road level.

ACCEPTED FOR CONSTRUCTION

DESIGN LOT CODE B-81-RA-03		DESIGN MODEL FILE(S) USED FOR DOCUMENTATION OF THIS DRAWING W2B-ABJ-B-RA-MOD-09003_WEEK_58		PLOT DATE / TIME 01/02/17 12:54:54 PM James Terpening		PLOT BY James Terpening		CLIENT CLARENCE VALLEY COUNCIL HW10 - PACIFIC HIGHWAY UPGRADE MACLEAN TO DEVILS PULPIT PORTION B CONTROL LINE M200 LONGITUDINAL SECTIONS RA03		A3
AMENDMENT / REVISION DESCRIPTION ISSUED FOR CONSTRUCTION ISSUED FOR CONSTRUCTION		WVR No. APPROVAL S.A. S.A.		SCALES ON A3 SIZE DRAWING 0 20 40 60 80 100 SCALE 1:2000m 0 5 10 15 20 SCALE 1:400m		DRAWINGS / DESIGN PREPARED BY ARCADIS Beca		TITLE NAME DATE DRAWN JAMES TERPENING 02.02.17 DRG CHECK CRAIG DUNNINGHAM 02.02.17 DESIGN MARK SHAMOUN 02.02.17 DESIGN CHECK DANIEL KEHOE 02.02.17 DESIGN MNGR SCOTT ASHDOWN 02.02.17 PROJECT MNGR GREG RIORDAN 02.02.17		PREPARED FOR PACIFIC HIGHWAY OFFICE
CO-ORDINATE SYSTEM MGA ZONE 56		HEIGHT DATUM AHD		NSW GOVERNMENT Transport Roads & Maritime Services		RMS REGISTRATION No. DS2016/000619		SHEET No. 02 OF 02 PART 1 ISSUE B		ISSUE STATUS ISSUED FOR CONSTRUCTION
						EDMS No. SF2015/118045		SHEET No. RA-B-06461		© Roads and Maritime Services

NOTES

1. FOR GENERAL NOTES AND SPECIFICATIONS REFER TO DRAWING RA-B-00361.
2. FOR GENERAL LEGEND REFER TO DRAWING RA-B-00371.
3. FOR ROAD ALIGNMENT PLANS REFER TO DRAWING SET RA-B-20322 TO RA-B-20358.



DESIGN CONTROL M201 - PORTION B - SB REST AREA EXIT RAMP
SCALE - HORIZ. 1:2000, VERT. 1:400

MAY BE INCOMPLETE IF COPIED

C:\Projectwise\W2B\Working\Drawings_RA03\W2B-ABJ-B-RA-DRG-06462.dwg

***Disclaimer:** This information is to be used only for the purpose of inspecting fixing or varying road levels in accordance with Part 3 of the Roads Act 1993. In some locations the road configuration has been refined without impacting the road level.

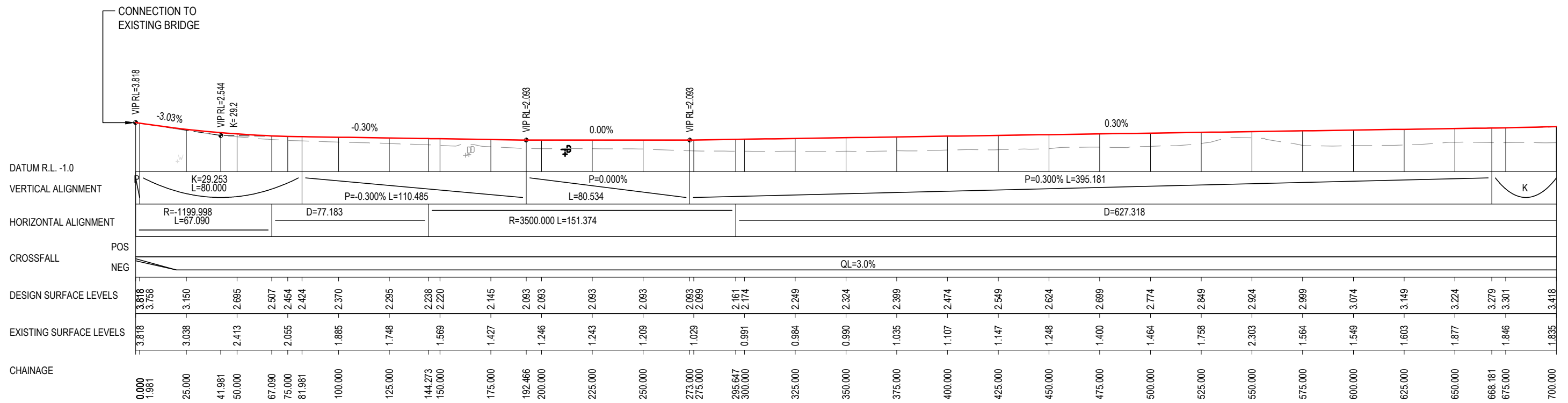
ACCEPTED FOR CONSTRUCTION

DESIGN LOT CODE B-81-RA-03		DESIGN MODEL FILE(S) USED FOR DOCUMENTATION OF THIS DRAWING W2B-ABJ-B-RA-MOD-09003_WEEK_58		PLOT DATE / TIME 01/02/17 5:07:46 PM James Terpening		PLOT BY James Terpening		CLIENT CLARENCE VALLEY COUNCIL HW10 - PACIFIC HIGHWAY UPGRADE MACLEAN TO DEVILS PULPIT PORTION B CONTROL LINE M201 LONGITUDINAL SECTIONS RA03		SHEET No. 01 OF 01	
AMENDMENT / REVISION DESCRIPTION		WVR No. APPROVAL		SCALES ON A3 SIZE DRAWING		DRAWINGS / DESIGN PREPARED BY		TITLE		PART	
ISSUED FOR CONSTRUCTION		S.A.		0 20 40 60 80 100 SCALE 1:2000m		ARCADIS		DRAWN JAMES TERPENING 02.02.17		1	
ISSUED FOR CONSTRUCTION		S.A.		0 5 10 15 20 SCALE 1:400m		Beca		DRG CHECK CRAIG DUNNINGHAM 02.02.17		ISSUE	
				CO-ORDINATE SYSTEM MGA ZONE 56		HEIGHT DATUM AHD		DESIGN MARK SHAMOUN 02.02.17		B	
								DESIGN CHECK DANIEL KEHOE 02.02.17		ISSUE	
								DESIGN MNGR SCOTT ASHDOWN 02.02.17		ISSUE	
								PROJECT MNGR GREG RIORDAN 02.02.17		ISSUE	
								PREPARED FOR PACIFIC HIGHWAY OFFICE		RMS REGISTRATION No. DS2016/000619	
										ISSUE STATUS ISSUED FOR CONSTRUCTION	
										EDMS No. SF2015/118045	
										SHEET No. RA-B-06462	
										© Roads and Maritime Services	

NOTES

1. FOR GENERAL NOTES AND SPECIFICATIONS REFER TO DRAWING RA-B-00361.
2. FOR GENERAL LEGEND REFER TO DRAWING RA-B-00371.
3. FOR ROAD ALIGNMENT PLANS REFER TO DRAWING SET RA-B-20322 TO RA-B-20358.

MAY BE INCOMPLETE IF COPIED FROM A3 SIZE ORIGINAL



DESIGN CONTROL M2Z0 - PORTION B - CHATSWORTH TO WOOBAH CONNECTION ROAD
SCALE - HORIZ. 1:2000, VERT. 1:400


***Disclaimer:** This information is to be used only for the purpose of inspecting fixing or varying road levels in accordance with Part 3 of the Roads Act 1993. In some locations the road configuration has been refined without impacting the road level.

ACCEPTED FOR CONSTRUCTION

DESIGN LOT CODE B-81-RA-03		DESIGN MODEL FILE(S) USED FOR DOCUMENTATION OF THIS DRAWING W2B-ABJ-B-RA-MOD-09003_WEEK_58		PLOT DATE / TIME 01/02/17 5:09:03 PM James Terpening		PLOT BY James Terpening		CLIENT CLARENCE VALLEY COUNCIL HW10 - PACIFIC HIGHWAY UPGRADE MACLEAN TO DEVILS PULPIT PORTION B CONTROL LINE M2Z0 LONGITUDINAL SECTIONS RA03		SHEET No. 01 OF 02	
AMENDMENT / REVISION DESCRIPTION ISSUED FOR CONSTRUCTION ISSUED FOR CONSTRUCTION		WVR No. APPROVAL S.A. S.A.		SCALES ON A3 SIZE DRAWING 0 20 40 60 80 100 SCALE 1:2000m 0 5 10 15 20 SCALE 1:400m		DRAWINGS / DESIGN PREPARED BY ARCADIS Beca		TITLE NAME DATE		PART 1	
		CO-ORDINATE SYSTEM MGA ZONE 56		HEIGHT DATUM AHD		DRAWN JAMES TERPENING 02.02.17		DRG CHECK CRAIG DUNNINGHAM 02.02.17		ISSUE STATUS ISSUED FOR CONSTRUCTION	
						DESIGN MARK SHAMOUN 02.02.17		DESIGN CHECK DANIEL KEHOE 02.02.17		EDMS No. SF2015/118045	
						DESIGN MNGR SCOTT ASHDOWN 02.02.17		PROJECT MNGR GREG RIORDAN 02.02.17		SHEET No. RA-B-06463	
						PREPARED FOR PACIFIC HIGHWAY OFFICE		RMS REGISTRATION No. DS2016/000619		ISSUE B	

NOTES

1. FOR GENERAL NOTES AND SPECIFICATIONS REFER TO DRAWING RA-B-00361.
2. FOR GENERAL LEGEND REFER TO DRAWING RA-B-00371.
3. FOR ROAD ALIGNMENT PLANS REFER TO DRAWING SET RA-B-20322 TO RA-B-20358.



DESIGN CONTROL M220 - PORTION B - CHATSWORTH TO WOOBAH CONNECTION ROAD
SCALE - HORIZ. 1:2000, VERT. 1:400

MAY BE INCOMPLETE IF COPIED FROM A3 SIZE ORIGINAL

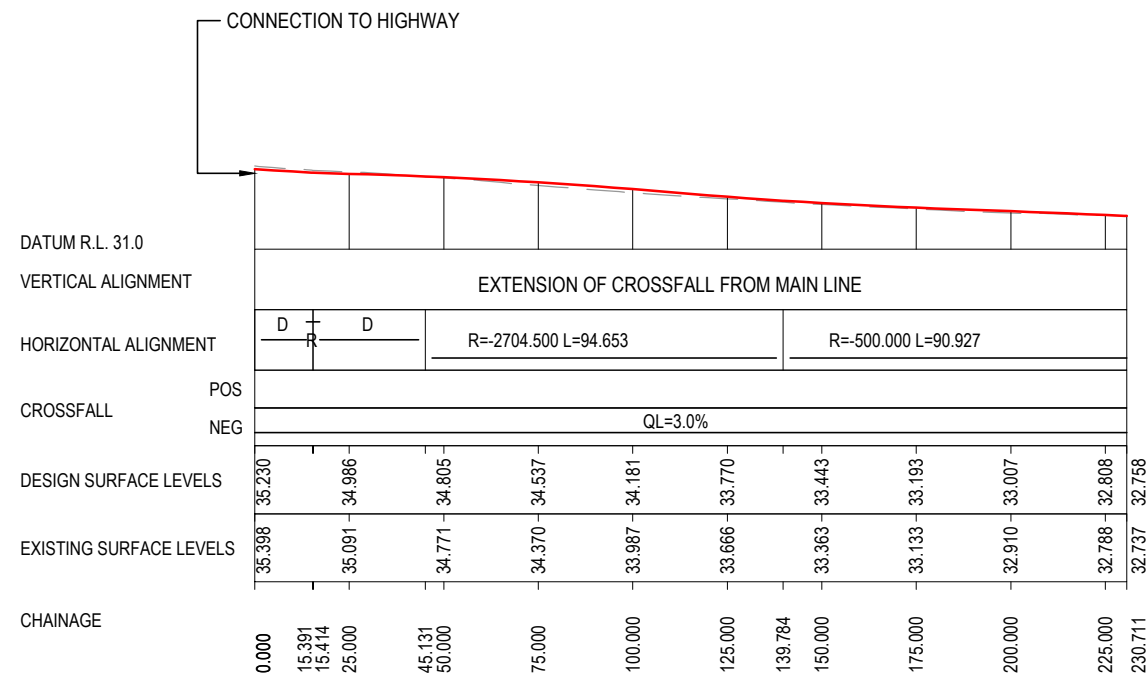
***Disclaimer:** This information is to be used only for the purpose of inspecting fixing or varying road levels in accordance with Part 3 of the Roads Act 1993. In some locations the road configuration has been refined without impacting the road level.

ACCEPTED FOR CONSTRUCTION

	DESIGN LOT CODE B-81-RA-03	DESIGN MODEL FILE(S) USED FOR DOCUMENTATION OF THIS DRAWING W2B-ABJ-B-RA-MOD-09003_WEEK_58	PLOT DATE / TIME 01/02/17 12:55:01 PM James Terpening		CLIENT CLARENCE VALLEY COUNCIL HW10 - PACIFIC HIGHWAY UPGRADE MACLEAN TO DEVILS PULPIT PORTION B CONTROL LINE M220 LONGITUDINAL SECTIONS RA03	A3
AMENDMENT / REVISION DESCRIPTION ISSUED FOR CONSTRUCTION ISSUED FOR CONSTRUCTION	WVR No. APPROVAL S.A. S.A.	SCALES ON A3 SIZE DRAWING 0 20 40 60 80 100 SCALE 1:2000m 0 5 10 15 20 SCALE 1:400m	DRAWINGS / DESIGN PREPARED BY ARCADIS Beca	TITLE DRAWN DRG CHECK DESIGN DESIGN CHECK DESIGN MNGR PROJECT MNGR	Transport Roads & Maritime Services PREPARED FOR PACIFIC HIGHWAY OFFICE	SHEET No. 02 OF 02 RMS REGISTRATION No. DS2016/000619 ISSUE STATUS ISSUED FOR CONSTRUCTION
		CO-ORDINATE SYSTEM MGA ZONE 56	HEIGHT DATUM AHD	NAME JAMES TERPENING CRAIG DUNNINGHAM MARK SHAMOUN DANIEL KEHOE SCOTT ASHDOWN GREG RIORDAN	DATE 02.02.17 02.02.17 02.02.17 02.02.17 02.02.17 02.02.17	PART 1 ISSUE B

NOTES

1. FOR GENERAL NOTES AND SPECIFICATIONS REFER TO DRAWING RA-B-00361.
2. FOR GENERAL LEGEND REFER TO DRAWING RA-B-00371.
3. FOR ROAD ALIGNMENT PLANS REFER TO DRAWING SET RA-B-20322 TO RA-B-20358.



DESIGN CONTROL M21R - PORTION B - DEVILS PULPIT - NB EXIT RAMP
SCALE - HORIZ. 1:2000, VERT. 1:400

MAY BE INCOMPLETE IF COPIED FROM A3 SIZE ORIGINAL

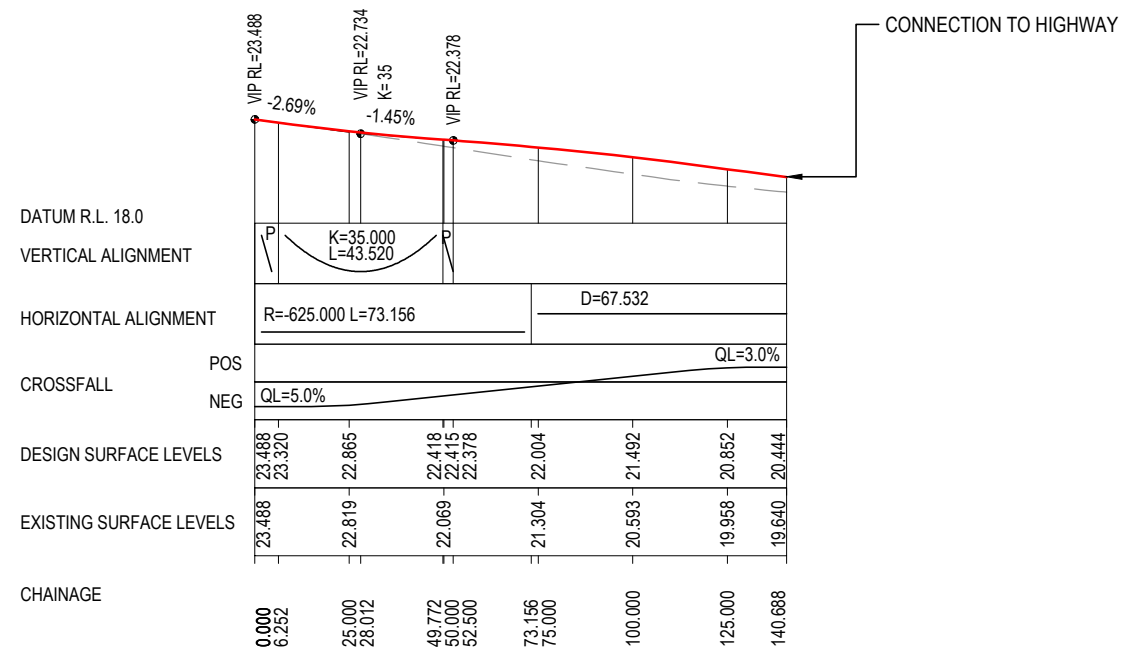
***Disclaimer:** This information is to be used only for the purpose of inspecting fixing or varying road levels in accordance with Part 3 of the Roads Act 1993. In some locations the road configuration has been refined without impacting the road level.

ACCEPTED FOR CONSTRUCTION

	DESIGN LOT CODE B-81-RA-03	DESIGN MODEL FILE(S) USED FOR DOCUMENTATION OF THIS DRAWING W2B-ABJ-B-RA-MOD-09003_WEEK_58	PLOT DATE / TIME 01/02/17 5:09:52 PM James Terpening	PLOT BY James Terpening	CLIENT CLARENCE VALLEY COUNCIL HW10 - PACIFIC HIGHWAY UPGRADE MACLEAN TO DEVILS PULPIT PORTION B CONTROL LINE M21R LONGITUDINAL SECTIONS RA03	A3
AMENDMENT / REVISION DESCRIPTION ISSUED FOR CONSTRUCTION ISSUED FOR CONSTRUCTION	WVR No. APPROVAL S.A. S.A.	SCALES ON A3 SIZE DRAWING 0 20 40 60 80 100 SCALE 1:2000m 0 5 10 15 20 SCALE 1:400m	DRAWINGS / DESIGN PREPARED BY ARCADIS Beca	TITLE DRAWN DRG CHECK DESIGN DESIGN CHECK DESIGN MNGR PROJECT MNGR	NAME JAMES TERPENING CRAIG DUNNINGHAM MARK SHAMOUN DANIEL KEHOE SCOTT ASHDOWN GREG RIORDAN	DATE 02.02.17 02.02.17 02.02.17 02.02.17 02.02.17 02.02.17
CO-ORDINATE SYSTEM MGA ZONE 56				HEIGHT DATUM AHD		
PREPARED FOR PACIFIC HIGHWAY OFFICE					RMS REGISTRATION No. DS2016/000619 ISSUE STATUS ISSUED FOR CONSTRUCTION	
					EDMS No. SF2015/118045 SHEET No. RA-B-06465 ISSUE B	
© Roads and Maritime Services						

NOTES

1. FOR GENERAL NOTES AND SPECIFICATIONS REFER TO DRAWING RA-B-00361.
2. FOR GENERAL LEGEND REFER TO DRAWING RA-B-00371.
3. FOR ROAD ALIGNMENT PLANS REFER TO DRAWING SET RA-B-20322 TO RA-B-20358.



DESIGN CONTROL M21Z - PORTION B - DEVILS PULPIT - NB ENTRY RAMP
SCALE - HORIZ. 1:2000, VERT. 1:400

MAY BE INCOMPLETE IF COPIED

C:\Project\wise\W2B\Working\Drawings_RA03\W2B-ABJ-B-RA-DRG-06466.dwg

***Disclaimer:** This information is to be used only for the purpose of inspecting fixing or varying road levels in accordance with Part 3 of the Roads Act 1993. In some locations the road configuration has been refined without impacting the road level.

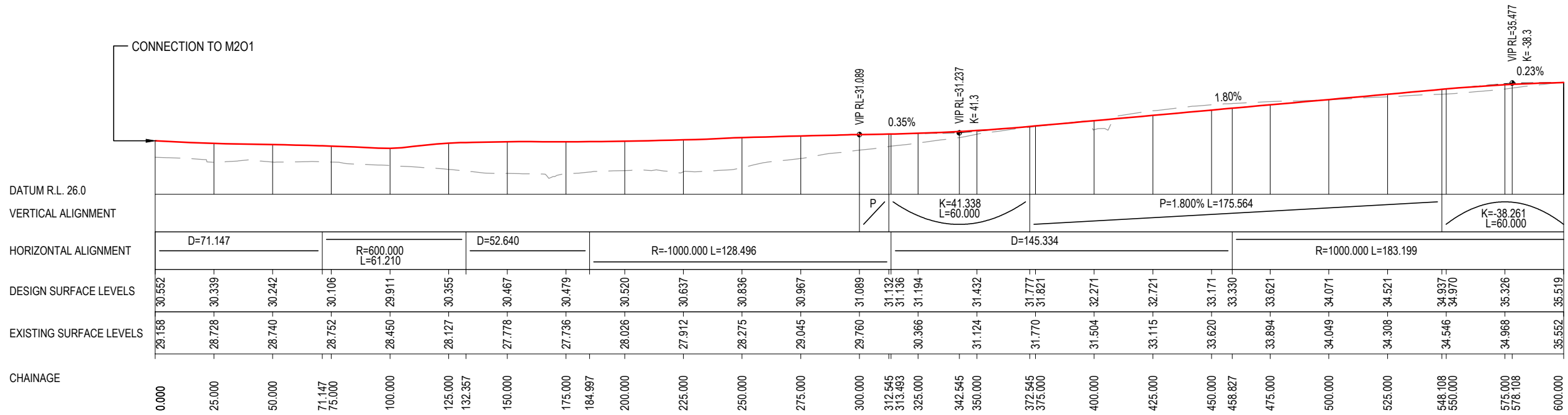
ACCEPTED FOR CONSTRUCTION

DESIGN LOT CODE B-81-RA-03		DESIGN MODEL FILE(S) USED FOR DOCUMENTATION OF THIS DRAWING W2B-ABJ-B-RA-MOD-09003_WEEK_58		PLOT DATE / TIME 01/02/17 5:10:34 PM James Terpening		PLOT BY James Terpening		CLIENT CLARENCE VALLEY COUNCIL HW10 - PACIFIC HIGHWAY UPGRADE MACLEAN TO DEVILS PULPIT PORTION B CONTROL LINE M21Z LONGITUDINAL SECTIONS RA03		SHEET No. 01 OF 01	
AMENDMENT / REVISION DESCRIPTION		WVR No. APPROVAL		SCALES ON A3 SIZE DRAWING		DRAWINGS / DESIGN PREPARED BY		TITLE		NAME	
ISSUED FOR CONSTRUCTION		S.A.		0 20 40 60 80 100		ARCADIS		DRAWN		JAMES TERPENING	
ISSUED FOR CONSTRUCTION		S.A.		SCALE 1:2000m		Beca		DRG CHECK		CRAIG DUNNINGHAM	
				0 5 10 15 20		ABJV		DESIGN		MARK SHAMOUN	
				SCALE 1:400m				DESIGN CHECK		DANIEL KEHOE	
				CO-ORDINATE SYSTEM				DESIGN MNGR		SCOTT ASHDOWN	
				MGA ZONE 56				PROJECT MNGR		GREG RIORDAN	
				HEIGHT DATUM				PREPARED FOR		PACIFIC HIGHWAY OFFICE	
				AHD				RMS REGISTRATION No.		DS2016/000619	
								ISSUE STATUS		ISSUED FOR CONSTRUCTION	
								EDMS No.		SF2015/118045	
								SHEET No.		RA-B-06466	
								ISSUE		B	

NOTES

1. FOR GENERAL NOTES AND SPECIFICATIONS REFER TO DRAWING RA-B-00361.
2. FOR GENERAL LEGEND REFER TO DRAWING RA-B-00371.
3. FOR ROAD ALIGNMENT PLANS REFER TO DRAWING SET RA-B-20322 TO RA-B-20358.

MAY BE INCOMPLETE IF COPIED
C:\Projectwise\W2B\Working_Drawings_RA03\W2B-ABJ-B-RA-DRG-06467.dwg
11 ON A3 SIZE ORIGINAL



DESIGN CONTROL M20I - PORTION B - SB REST AREA - EASTERN EDGE
SCALE - HORIZ. 1:2000, VERT. 1:400

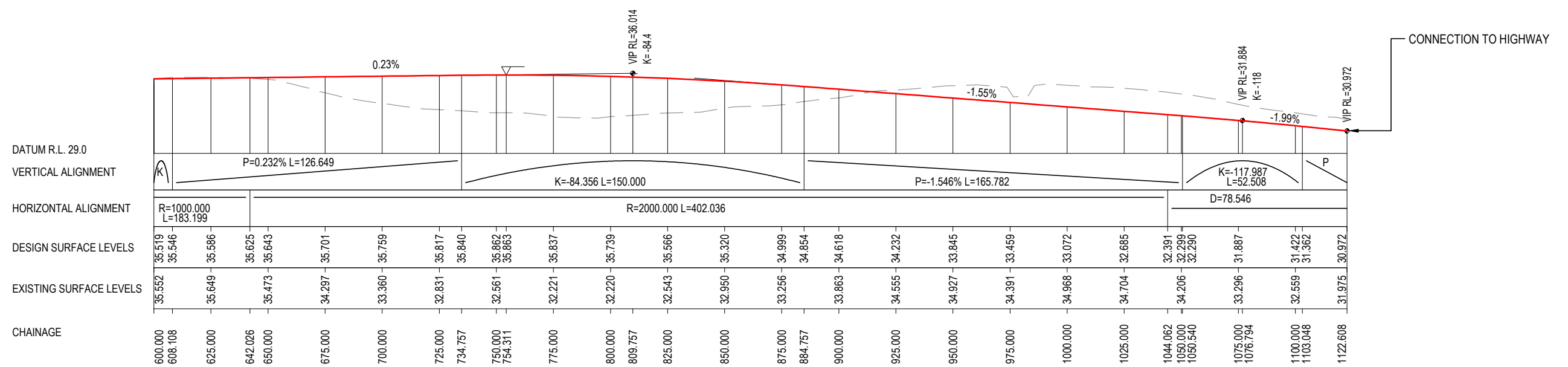
***Disclaimer:** This information is to be used only for the purpose of inspecting fixing or varying road levels in accordance with Part 3 of the Roads Act 1993. In some locations the road configuration has been refined without impacting the road level.

ACCEPTED FOR CONSTRUCTION

DESIGN LOT CODE B-81-RA-03		DESIGN MODEL FILE(S) USED FOR DOCUMENTATION OF THIS DRAWING W2B-ABJ-B-RA-MOD-09003_WEEK_58		PLOT DATE / TIME 01/02/17 5:11:20 PM James Terpening		PLOT BY James Terpening		CLIENT CLARENCE VALLEY COUNCIL HW10 - PACIFIC HIGHWAY UPGRADE MACLEAN TO DEVILS PULPIT PORTION B CONTROL LINE M20I LONGITUDINAL SECTIONS RA03		A3
AMENDMENT / REVISION DESCRIPTION ISSUED FOR CONSTRUCTION ISSUED FOR CONSTRUCTION		WVR No. APPROVAL S.A. S.A.		SCALES ON A3 SIZE DRAWING 0 20 40 60 80 100 SCALE 1:2000m 0 5 10 15 20 SCALE 1:400m		DRAWINGS / DESIGN PREPARED BY ARCADIS Beca		TITLE NAME DATE DRAWN JAMES TERPENING 02.02.17 DRG CHECK CRAIG DUNNINGHAM 02.02.17 DESIGN MARK SHAMOUN 02.02.17 DESIGN CHECK DANIEL KEHOE 02.02.17 DESIGN MNGR SCOTT ASHDOWN 02.02.17 PROJECT MNGR GREG RIORDAN 02.02.17		NSW GOVERNMENT Transport Roads & Maritime Services
		CO-ORDINATE SYSTEM MGA ZONE 56		HEIGHT DATUM AHD		PREPARED FOR PACIFIC HIGHWAY OFFICE		RMS REGISTRATION No. DS2016/000619		PART 1
								ISSUE STATUS ISSUED FOR CONSTRUCTION		EDMS No. SF2015/118045
								SHEET No. RA-B-06467		ISSUE B

NOTES

1. FOR GENERAL NOTES AND SPECIFICATIONS REFER TO DRAWING RA-B-00361.
2. FOR GENERAL LEGEND REFER TO DRAWING RA-B-00371.
3. FOR ROAD ALIGNMENT PLANS REFER TO DRAWING SET RA-B-20322 TO RA-B-20358.



DESIGN CONTROL M20I - PORTION B - SB REST AREA - EASTERN EDGE
SCALE - HORIZ. 1:2000, VERT. 1:400

MAY BE INCOMPLETE IF COPIED
ON A3 SIZE ORIGINAL


C:\Projectwise\W2B\Working\Drawings_RA03\W2B-ABJ-B-RA-DRG-06468.dwg

*Disclaimer: This information is to be used only for the purpose of inspecting fixing or varying road levels in accordance with Part 3 of the Roads Act 1993. In some locations the road configuration has been refined without impacting the road level.

ACCEPTED FOR CONSTRUCTION

DESIGN LOT CODE B-81-RA-03		DESIGN MODEL FILE(S) USED FOR DOCUMENTATION OF THIS DRAWING W2B-ABJ-B-RA-MOD-09003_WEEK_58		PLOT DATE / TIME 01/02/17 5:12:02 PM James Terpening		PLOT BY James Terpening		CLIENT CLARENCE VALLEY COUNCIL HW10 - PACIFIC HIGHWAY UPGRADE MACLEAN TO DEVILS PULPIT PORTION B CONTROL LINE M20I LONGITUDINAL SECTIONS RA03		A3				
AMENDMENT / REVISION DESCRIPTION ISSUED FOR CONSTRUCTION ISSUED FOR CONSTRUCTION		WVR No. APPROVAL S.A. S.A.		SCALES ON A3 SIZE DRAWING 0 20 40 60 80 100 SCALE 1:2000m 0 5 10 15 20 SCALE 1:400m		DRAWINGS / DESIGN PREPARED BY ARCADIS Beca		TITLE NAME DATE DRAWN JAMES TERPENING 02.02.17 DRG CHECK CRAIG DUNNINGHAM 02.02.17 DESIGN MARK SHAMOUN 02.02.17 DESIGN CHECK DANIEL KEHOE 02.02.17 DESIGN MNGR SCOTT ASHDOWN 02.02.17 PROJECT MNGR GREG RIORDAN 02.02.17		PREPARED FOR PACIFIC HIGHWAY OFFICE	RMS REGISTRATION No. DS2016/000619 ISSUE STATUS ISSUED FOR CONSTRUCTION	EDMS No. SF2015/118045	SHEET No. RA-B-06468	PART 1 ISSUE B

MAY BE INCOMPLETE IF COPIED
 11 ON A3 SIZE ORIGINAL
 C:\Projectwise\W2B\Working\Drawings_RA03\W2B-ABJ-B-RA-DRG-07301.dwg



NOTES
 1. THE PRELOAD SURFACE AS SHOWN ON THE CROSS SECTIONS IS BASED ON THE DESIGN PRELOAD LEVELS AT THE TIME THE PRELOAD MATERIAL WAS PLACED. SOME SETTLEMENT IS EXPECTED TO HAVE OCCURRED THROUGH THESE ZONES AND AS SUCH THE EXISTING LEVELS OF THE PRELOAD SURFACE ARE EXPECTED TO BE LOWER THAN SHOWN. THE CONTRACTOR SHALL CONFIRM ALL EXISTING PRE-LOAD LEVELS ON SITE PRIOR TO CONSTRUCTION.

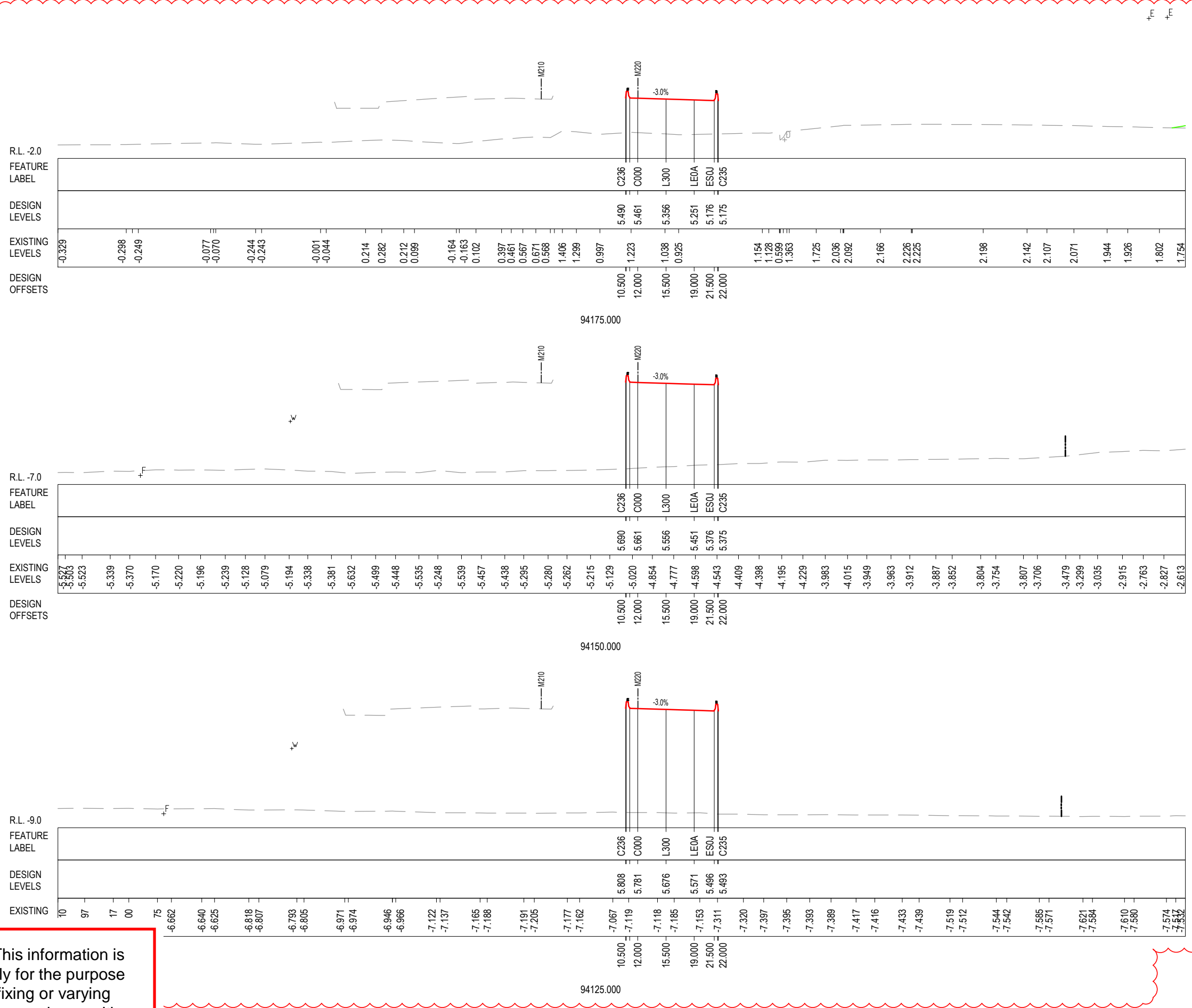
LEGEND	
PRELOAD DESIGN SURFACE	—
EARLY WORKS DESIGN	- - -
LANDSCAPE MOUND SURFACE	— (Red)
EXISTING SURFACE	- - - (Dashed)

ACCEPTED FOR CONSTRUCTION

***Disclaimer:** This information is to be used only for the purpose of inspecting fixing or varying road levels in accordance with Part 3 of the Roads Act 1993. In some locations the road configuration has been refined without impacting the road level.

DESIGN LOT CODE B-81-RA-03		DESIGN MODEL FILE(S) USED FOR DOCUMENTATION OF THIS DRAWING W2B-ABJ-B-RA-MOD-09003_WEEK_58		PLOT DATE / TIME 02/02/17 3:44:52 PM James Terpening		PLOT BY James Terpening		CLIENT CLARENCE VALLEY COUNCIL HW10 - PACIFIC HIGHWAY UPGRADE MACLEAN TO DEVILS PULPIT PORTION B CONTROL LINE M210 CROSS SECTIONS RA03		A3	
AMENDMENT / REVISION DESCRIPTION ISSUED FOR CONSTRUCTION		VWR No. APPROVAL S.A. S.A.		DRAWINGS / DESIGN PREPARED BY ARCADIS Beca		TITLE DRAWN DRG CHECK DESIGN DESIGN CHECK DESIGN MNGR PROJECT MNGR		NAME JAMES TERPENING CRAIG DUNNINGHAM MARK SHAMOUN DANIEL KEHOE SCOTT ASHDOWN GREG RIORDAN		DATE 02.02.17 02.02.17 02.02.17 02.02.17 02.02.17 02.02.17	
SCALE ON A3 SIZE DRAWING 0 5 10 15 20 25 SCALE 1:500m		CO-ORDINATE SYSTEM MGA ZONE 56		HEIGHT DATUM AHD		NSW GOVERNMENT Transport Roads & Maritime Services		PREPARED FOR PACIFIC HIGHWAY OFFICE		RMS REGISTRATION No. DS2016/000619	
ISSUED FOR CONSTRUCTION		ISSUED FOR CONSTRUCTION		ISSUED FOR CONSTRUCTION		ISSUED FOR CONSTRUCTION		ISSUED FOR CONSTRUCTION		SHEET No. 01 of 218 PART 1 ISSUE B	
								EDMS No. SF2015/118045		SHEET No. RA-B-07301	

MAY BE INCOMPLETE IF COPIED
 C:\Project\wise\W2B\Working_Drawings_RA03\W2B-ABJ-B-RA-DRG-07302.dwg
 11 ON A3 SIZE ORIGINAL



NOTES
 1. THE PRELOAD SURFACE AS SHOWN ON THE CROSS SECTIONS IS BASED ON THE DESIGN PRELOAD LEVELS AT THE TIME THE PRELOAD MATERIAL WAS PLACED. SOME SETTLEMENT IS EXPECTED TO HAVE OCCURRED THROUGH THESE ZONES AND AS SUCH THE EXISTING LEVELS OF THE PRELOAD SURFACE ARE EXPECTED TO BE LOWER THAN SHOWN. THE CONTRACTOR SHALL CONFIRM ALL EXISTING PRE-LOAD LEVELS ON SITE PRIOR TO CONSTRUCTION.

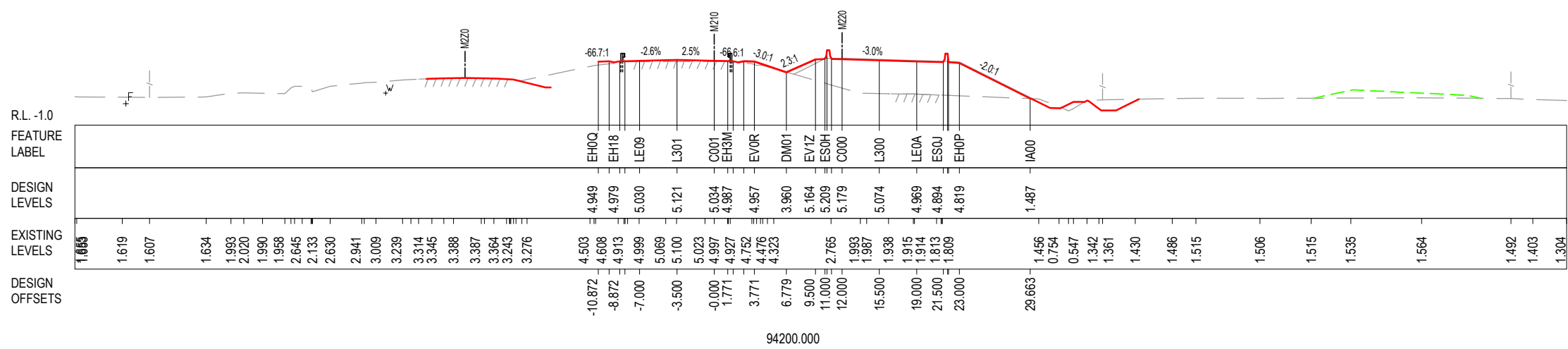
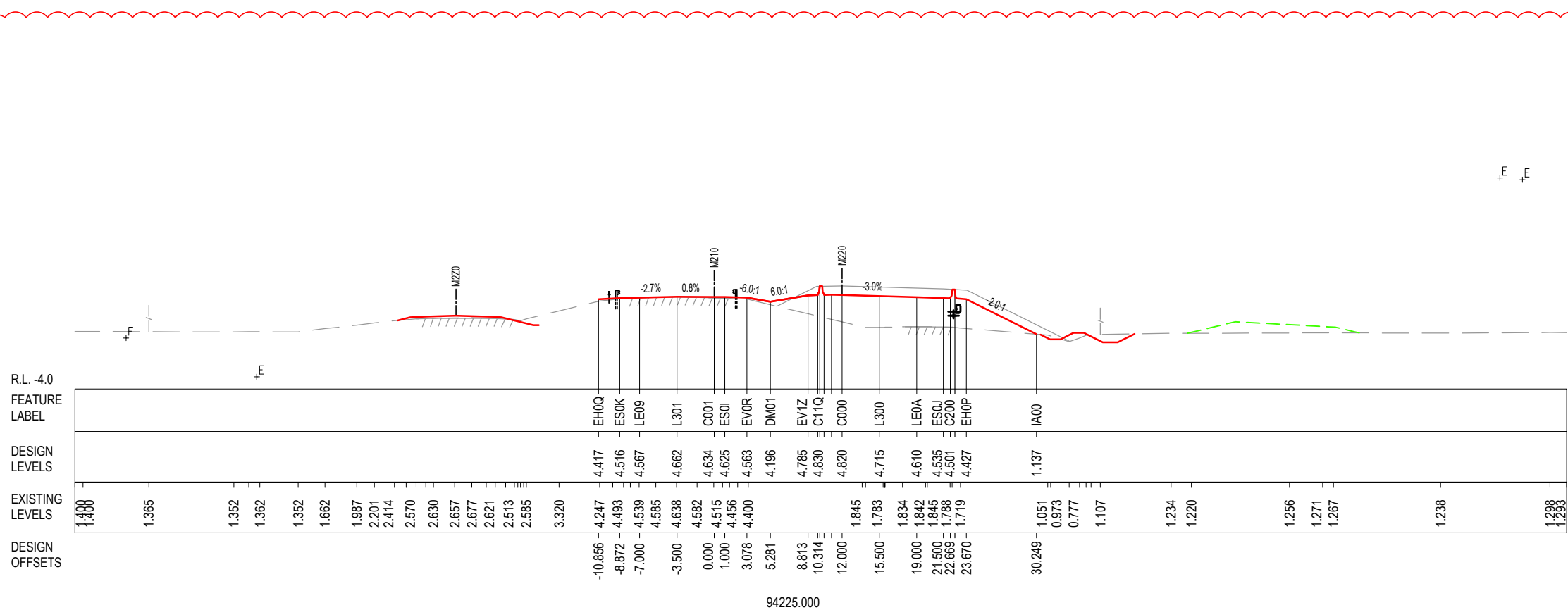
LEGEND	
PRELOAD DESIGN SURFACE	—
EARLY WORKS DESIGN	- - -
LANDSCAPE MOUND SURFACE	—
EXISTING SURFACE	- - -

ACCEPTED FOR CONSTRUCTION

***Disclaimer:** This information is to be used only for the purpose of inspecting fixing or varying road levels in accordance with Part 3 of the Roads Act 1993. In some locations the road configuration has been refined without impacting the road level.

DESIGN LOT CODE B-81-RA-03		DESIGN MODEL FILE(S) USED FOR DOCUMENTATION OF THIS DRAWING W2B-ABJ-B-RA-MOD-09003_WEEK_71		PLOT DATE / TIME 11/05/17 7:51:58 AM James Terpening		PLOT BY James Terpening		CLIENT CLARENCE VALLEY COUNCIL HW10 - PACIFIC HIGHWAY UPGRADE MACLEAN TO DEVILS PULPIT PORTION B CONTROL LINE M210 CROSS SECTIONS RA03		SHEET No. 02 of 218	
AMENDMENT / REVISION DESCRIPTION		SCALES ON A3 SIZE DRAWING		DRAWINGS / DESIGN PREPARED BY		TITLE		NSW GOVERNMENT Transport Roads & Maritime Services		RMS REGISTRATION No. DS2016/000619	
ISSUED FOR CONSTRUCTION		0 5 10 15 20 25 SCALE 1:500m		ARCADIS Beca		DRAWN JAMES TERPENING 11.05.17		PREPARED FOR PACIFIC HIGHWAY OFFICE		PART 1	
ISSUED FOR CONSTRUCTION		CO-ORDINATE SYSTEM MGA ZONE 56		HEIGHT DATUM AHD		DRG CHECK CRAIG DUNNINGHAM 11.05.17		ISSUE STATUS ISSUED FOR CONSTRUCTION		EDMS No. SF2015/118045	
ISSUED FOR CONSTRUCTION						DESIGN MARK SHAMOUN 11.05.17		SHEET No. RA-B-07302		ISSUE C	
						DESIGN CHECK DANIEL KEHOE 11.05.17					
						DESIGN MNGR SCOTT ASHDOWN 11.05.17					
						PROJECT MNGR GREG RIORDAN 11.05.17					

MAY BE INCOMPLETE IF COPIED
 K:\MP001034\Woolgoogah_Ballina_Portion_B\THWE-CAD\B-Dwg\B-Civil\RA-Alignment & Earthworks\RA03\W2B-ABJ-B-RA-DRG-07303.dwg
 11 ON A3 SIZE ORIGINAL



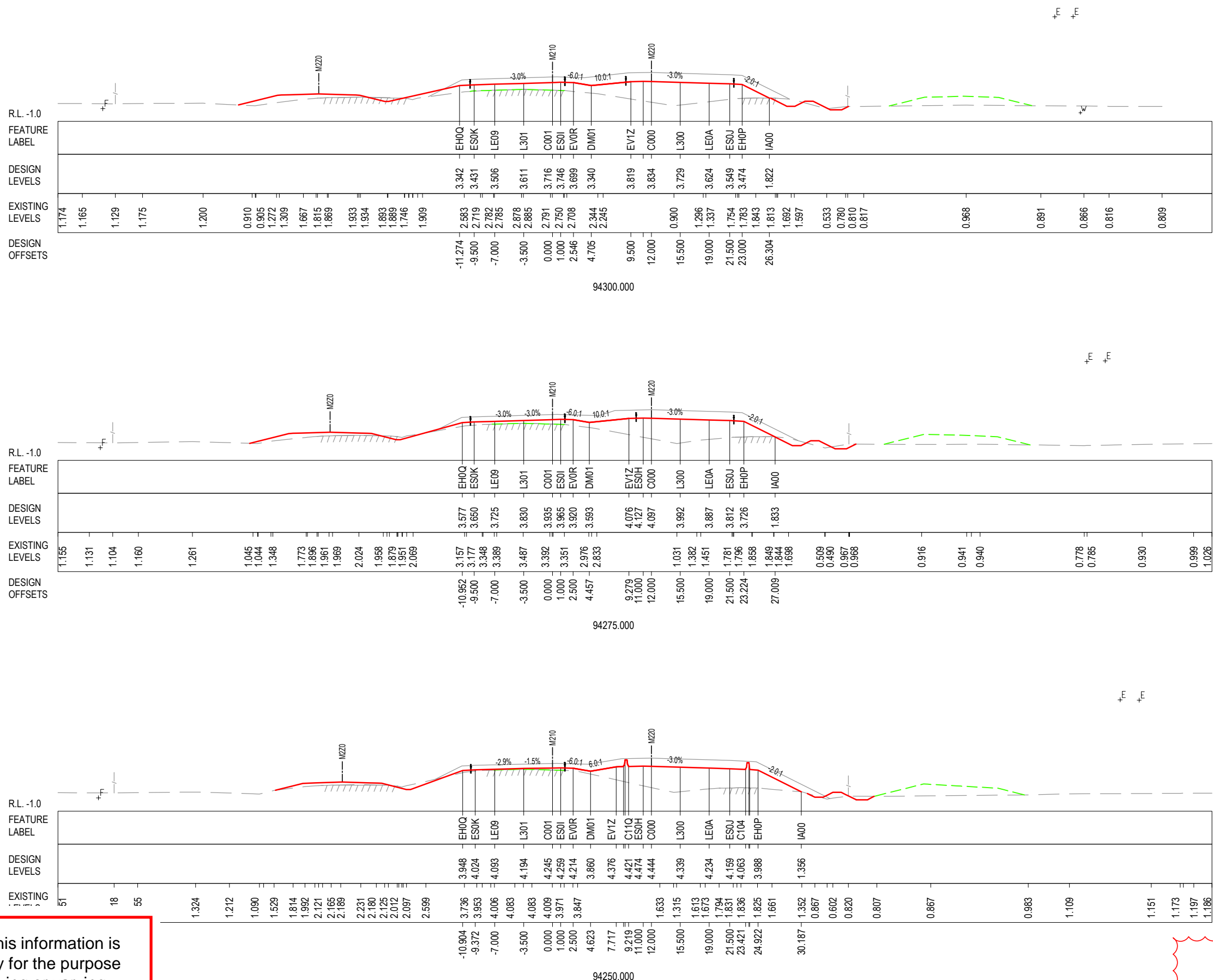
NOTES
 1. THE PRELOAD SURFACE AS SHOWN ON THE CROSS SECTIONS IS BASED ON THE DESIGN PRELOAD LEVELS AT THE TIME THE PRELOAD MATERIAL WAS PLACED. SOME SETTLEMENT IS EXPECTED TO HAVE OCCURRED THROUGH THESE ZONES AND AS SUCH THE EXISTING LEVELS OF THE PRELOAD SURFACE ARE EXPECTED TO BE LOWER THAN SHOWN. THE CONTRACTOR SHALL CONFIRM ALL EXISTING PRE-LOAD LEVELS ON SITE PRIOR TO CONSTRUCTION.

LEGEND	
PRELOAD DESIGN SURFACE	—
EARLY WORKS DESIGN	---
LANDSCAPE MOUND SURFACE	---
EXISTING SURFACE	---

***Disclaimer:** This information is to be used only for the purpose of inspecting fixing or varying road levels in accordance with Part 3 of the Roads Act 1993. In some locations the road configuration has been refined without impacting the road level.

DESIGN LOT CODE B-81-RA-03		DESIGN MODEL FILE(S) USED FOR DOCUMENTATION OF THIS DRAWING W2B-ABJ-B-RA-MOD-09003_WEEK_71		PLOT DATE / TIME 07/09/18 2:19:25 PM Ronnel Maligro		PLOT BY		CLIENT		CLARENCE VALLEY COUNCIL HW10 - PACIFIC HIGHWAY UPGRADE MACLEAN TO DEVILS PULPIT PORTION B CONTROL LINE M210 CROSS SECTIONS RA03		A3
AMENDMENT / REVISION DESCRIPTION		SCALES ON A3 SIZE DRAWING		DRAWINGS / DESIGN PREPARED BY		TITLE		NSW GOVERNMENT Transport Roads & Maritime Services		RMS REGISTRATION No. DS2016/000619		PART 1
ISSUED FOR CONSTRUCTION		SCALE 1:100m		ARCADIS ABJV		DRAWN: JAMES TERPENING 11.05.17		PREPARED FOR		ISSUE STATUS		ISSUE
ISSUED FOR CONSTRUCTION						DRG CHECK: CRAIG DUNNINGHAM 11.05.17		PACIFIC HIGHWAY OFFICE		ISSUED FOR CONSTRUCTION		D
ISSUED FOR CONSTRUCTION						DESIGN: MARK SHAMOUN 11.05.17				EDMS No. SF2015/118045		
W2B-ABJ-B-RA-CER-0022						DESIGN CHECK: DANIEL KEHOE 11.05.17				SHEET No. RA-B-07303		
						DESIGN MNGR: SCOTT ASHDOWN 11.05.17				© Roads and Maritime Services		
						PROJECT MNGR: GREG RIORDAN 11.05.17						

MAY BE INCOMPLETE IF COPIED
 K:\MP001034\Woollogga_Ballina_Portion_B\THWE-CAD\B-Dwg\B-Civil\ID-Final\RA-Alignment & Earthworks\RA03\W2B-ABJ-B-RA-DRG-07304.dwg
 11 ON A3 SIZE ORIGINAL



NOTES
 1. THE PRELOAD SURFACE AS SHOWN ON THE CROSS SECTIONS IS BASED ON THE DESIGN PRELOAD LEVELS AT THE TIME THE PRELOAD MATERIAL WAS PLACED. SOME SETTLEMENT IS EXPECTED TO HAVE OCCURRED THROUGH THESE ZONES AND AS SUCH THE EXISTING LEVELS OF THE PRELOAD SURFACE ARE EXPECTED TO BE LOWER THAN SHOWN. THE CONTRACTOR SHALL CONFIRM ALL EXISTING PRE-LOAD LEVELS ON SITE PRIOR TO CONSTRUCTION.

LEGEND

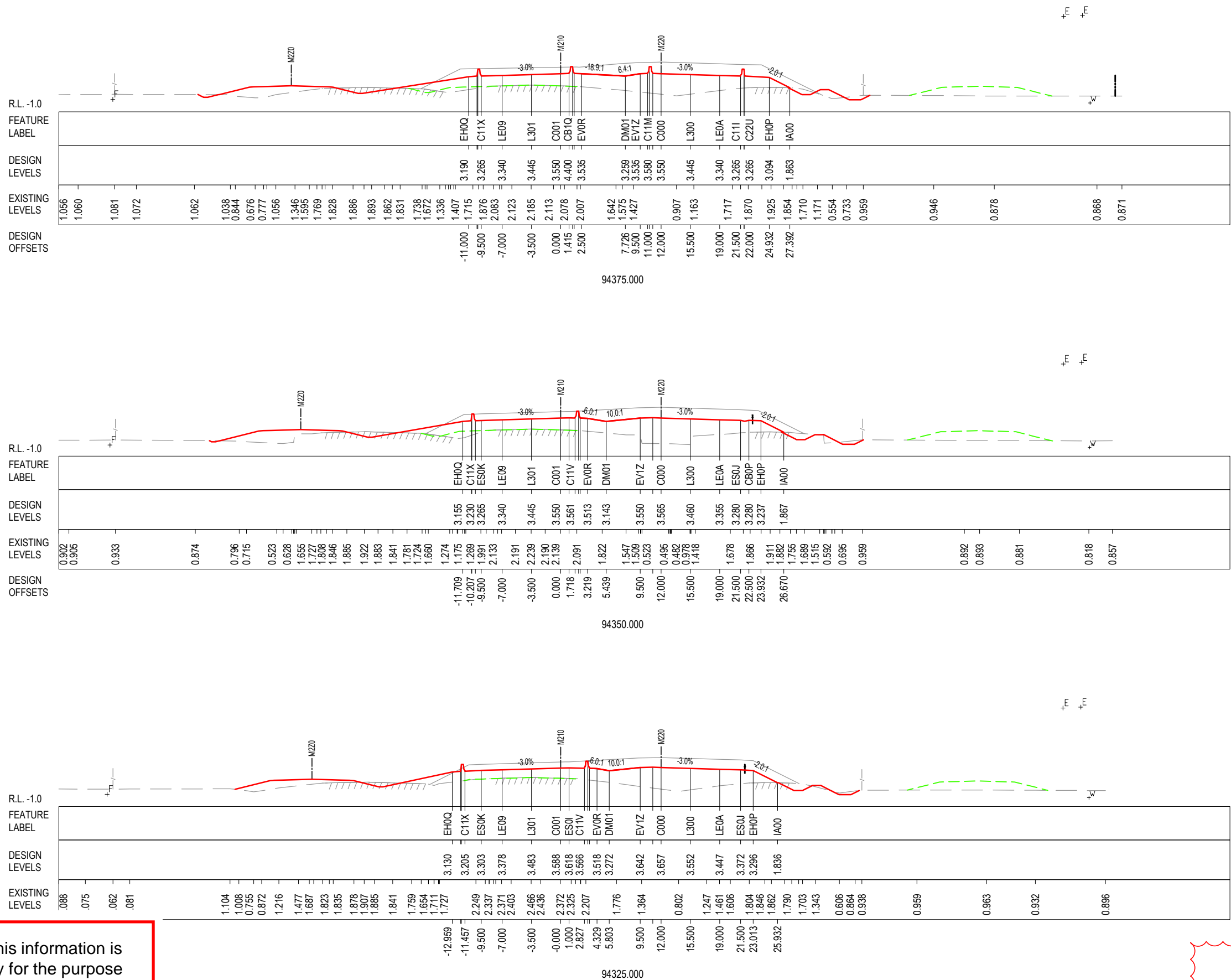
PRELOAD DESIGN SURFACE	— (Red line)
EARLY WORKS DESIGN	— (Green dashed line)
LANDSCAPE MOUND SURFACE	— (Pink line)
EXISTING SURFACE	— (Black dashed line)

***Disclaimer:** This information is to be used only for the purpose of inspecting fixing or varying road levels in accordance with Part 3 of the Roads Act 1993. In some locations the road configuration has been refined without impacting the road level.

DESIGN LOT CODE B-81-RA-03		DESIGN MODEL FILE(S) USED FOR DOCUMENTATION OF THIS DRAWING W2B-ABJ-B-RA-MOD-09003_WEEK_71		PLOT DATE / TIME 07/09/18 2:19:39 PM Ronnel Maligro		PLOT BY RONNEL MALIGRO		CLIENT CLARENCE VALLEY COUNCIL		A3	
AMENDMENT / REVISION DESCRIPTION ISSUED FOR CONSTRUCTION ISSUED FOR CONSTRUCTION ISSUED FOR CONSTRUCTION W2B-ABJ-B-RA-CER-0022		APPROVAL SA SA SA D.G.		SCALES ON A3 SIZE DRAWING 0 10 20 20 SCALE 1:100m		DRAWINGS / DESIGN PREPARED BY ARCADIS ABJV		TITLE Transport Roads & Maritime Services		SHEET No. 04 of 218 DS2016/000619	
CO-ORDINATE SYSTEM MGA ZONE 56		HEIGHT DATUM AHD		DESIGN CHECK CRAIG DUNNINGHAM		DESIGN MARK SHAMOUN		PREPARED FOR PACIFIC HIGHWAY OFFICE		ISSUE STATUS ISSUED FOR CONSTRUCTION	
				DESIGN CHECK DANIEL KEHOE		DESIGN MNGR SCOTT ASHDOWN		EDMS No. SF2015/118045		SHEET No. RA-B-07304	
				PROJECT MNGR GREG RIORDAN				SHEET No. RA-B-07304		ISSUE D	

© Roads and Maritime Services

MAY BE INCOMPLETE IF COPIED
 C:\Project\wise\W2B\Working\Drawings_RA03\M20-ABJ-B-RA-DRG-07305.dwg
 11 ON A3 SIZE ORIGINAL



NOTES
 1. THE PRELOAD SURFACE AS SHOWN ON THE CROSS SECTIONS IS BASED ON THE DESIGN PRELOAD LEVELS AT THE TIME THE PRELOAD MATERIAL WAS PLACED. SOME SETTLEMENT IS EXPECTED TO HAVE OCCURRED THROUGH THESE ZONES AND AS SUCH THE EXISTING LEVELS OF THE PRELOAD SURFACE ARE EXPECTED TO BE LOWER THAN SHOWN. THE CONTRACTOR SHALL CONFIRM ALL EXISTING PRE-LOAD LEVELS ON SITE PRIOR TO CONSTRUCTION.

LEGEND

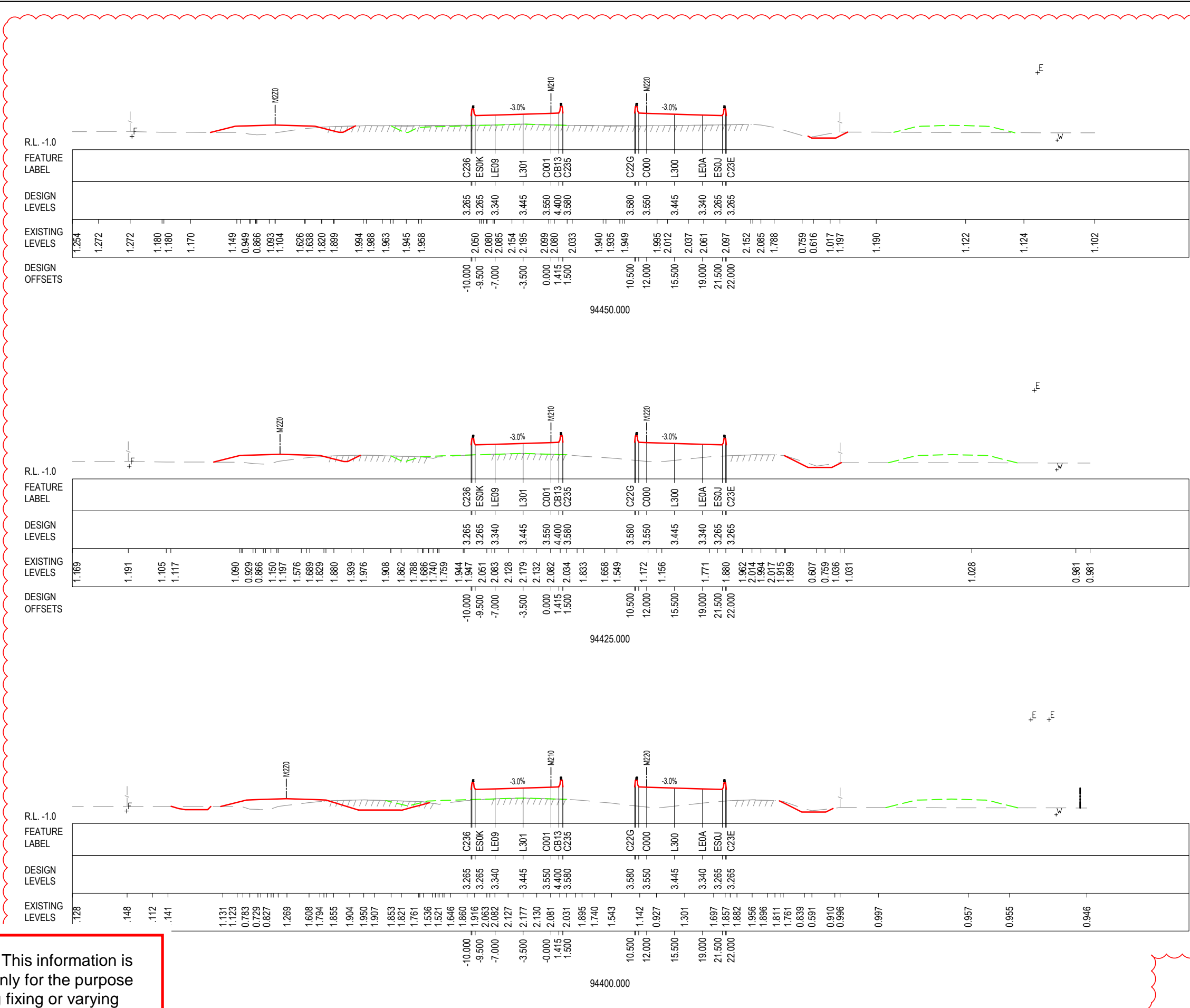
PRELOAD DESIGN SURFACE	— (Red solid line)
EARLY WORKS DESIGN	- - - (Green dashed line)
LANDSCAPE MOUND SURFACE	— (Black dashed line)
EXISTING SURFACE	— (Black solid line)

***Disclaimer:** This information is to be used only for the purpose of inspecting fixing or varying road levels in accordance with Part 3 of the Roads Act 1993. In some locations the road configuration has been refined without impacting the road level.

ACCEPTED FOR CONSTRUCTION

DESIGN LOT CODE B-81-RA-03		DESIGN MODEL FILE(S) USED FOR DOCUMENTATION OF THIS DRAWING W2B-ABJ-B-RA-MOD-09003_WEEK_71		PLOT DATE / TIME 11/05/17 7:52:05 AM James Terpening		PLOT BY James Terpening		CLIENT CLARENCE VALLEY COUNCIL HW10 - PACIFIC HIGHWAY UPGRADE MACLEAN TO DEVILS PULPIT PORTION B CONTROL LINE M210 CROSS SECTIONS RA03		SHEET No. 05 of 218	
AMENDMENT / REVISION DESCRIPTION		WVR No. APPROVAL		DRAWINGS / DESIGN PREPARED BY		TITLE		NSW GOVERNMENT Transport Roads & Maritime Services		RMS REGISTRATION No. DS2016/000619	
ISSUED FOR CONSTRUCTION		SA		ARCADIS		DRAWN		JAMES TERPENING		PART 1	
ISSUED FOR CONSTRUCTION		SA		Beca		DRG CHECK		CRAIG DUNNINGHAM		ISSUE	
ISSUED FOR CONSTRUCTION		SA		ABJV		DESIGN		MARK SHAMOUN		C	
		SCALE: 1:500m		CO-ORDINATE SYSTEM MGA ZONE 56		DESIGN CHECK		DANIEL KEHOE		ISSUE STATUS ISSUED FOR CONSTRUCTION	
		SCALE ON A3 SIZE DRAWING		HEIGHT DATUM AHD		DESIGN MNGR		SCOTT ASHDOWN		EDMS No. SF2015/118045	
		0 5 10 15 20 25				PROJECT MNGR		GREG RIORDAN		SHEET No. RA-B-07305	
								PREPARED FOR PACIFIC HIGHWAY OFFICE		© Roads and Maritime Services	

MAY BE INCOMPLETE IF COPIED
C:\Projectwise\W2B\Working\Drawings_RA03\W2B-ABJ-B-RA-DRG-07306.dwg
11 ON A3 SIZE ORIGINAL



△ C

NOTES
1. THE PRELOAD SURFACE AS SHOWN ON THE CROSS SECTIONS IS BASED ON THE DESIGN PRELOAD LEVELS AT THE TIME THE PRELOAD MATERIAL WAS PLACED. SOME SETTLEMENT IS EXPECTED TO HAVE OCCURRED THROUGH THESE ZONES AND AS SUCH THE EXISTING LEVELS OF THE PRELOAD SURFACE ARE EXPECTED TO BE LOWER THAN SHOWN. THE CONTRACTOR SHALL CONFIRM ALL EXISTING PRE-LOAD LEVELS ON SITE PRIOR TO CONSTRUCTION.

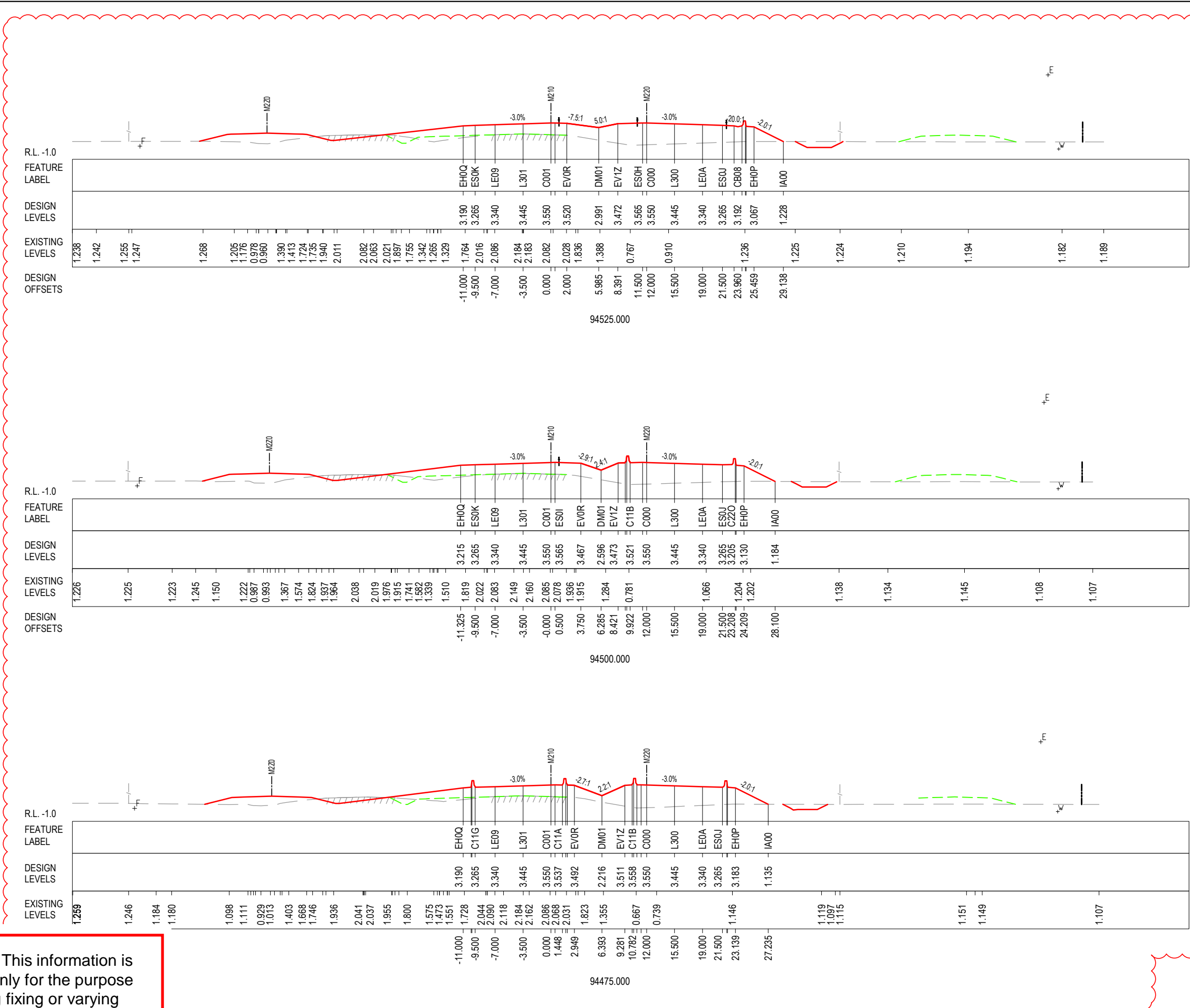
LEGEND	
PRELOAD DESIGN SURFACE	
EARLY WORKS DESIGN	
LANDSCAPE MOUND SURFACE	
EXISTING SURFACE	

***Disclaimer:** This information is to be used only for the purpose of inspecting fixing or varying road levels in accordance with Part 3 of the Roads Act 1993. In some locations the road configuration has been refined without impacting the road level.

ACCEPTED FOR CONSTRUCTION

DESIGN LOT CODE B-81-RA-03		DESIGN MODEL FILE(S) USED FOR DOCUMENTATION OF THIS DRAWING W2B-ABJ-B-RA-MOD-09003_WEEK_71		PLOT DATE / TIME 11/05/17 7:52:08 AM James Terpening		PLOT BY James Terpening		CLIENT CLARENCE VALLEY COUNCIL HW10 - PACIFIC HIGHWAY UPGRADE MACLEAN TO DEVILS PULPIT PORTION B CONTROL LINE M210 CROSS SECTIONS RA03		SHEET No. 06 of 218 PART 1	
AMENDMENT / REVISION DESCRIPTION		SCALES ON A3 SIZE DRAWING		DRAWINGS / DESIGN PREPARED BY		TITLE		NSW GOVERNMENT Transport Roads & Maritime Services		RMS REGISTRATION No. DS2016/000619	
ISSUED FOR CONSTRUCTION		0 5 10 15 20 25		ARCADIS Beca		DRAWN JAMES TERPENING 11.05.17		PREPARED FOR PACIFIC HIGHWAY OFFICE		ISSUE STATUS ISSUED FOR CONSTRUCTION	
ISSUED FOR CONSTRUCTION		SCALE 1:500m		HEIGHT DATUM AHD		DRG CHECK CRAIG DUNNINGHAM 11.05.17		EDMS No. SF2015/118045		SHEET No. RA-B-07306	
ISSUED FOR CONSTRUCTION		CO-ORDINATE SYSTEM MGA ZONE 56		DESIGN MARK SHAMOUN 11.05.17		DESIGN CHECK DANIEL KEHOE 11.05.17		ISSUE No. C		© Roads and Maritime Services	
				DESIGN MNGR SCOTT ASHDOWN 11.05.17		PROJECT MNGR GREG RIORDAN 11.05.17					

MAY BE INCOMPLETE IF COPIED
 C:\Project\wise\W2B\Working_Drawings_RA03\M2B-ABJ-B-RA-DRG-07307.dwg
 11 ON A3 SIZE ORIGINAL



NOTES
 1. THE PRELOAD SURFACE AS SHOWN ON THE CROSS SECTIONS IS BASED ON THE DESIGN PRELOAD LEVELS AT THE TIME THE PRELOAD MATERIAL WAS PLACED. SOME SETTLEMENT IS EXPECTED TO HAVE OCCURRED THROUGH THESE ZONES AND AS SUCH THE EXISTING LEVELS OF THE PRELOAD SURFACE ARE EXPECTED TO BE LOWER THAN SHOWN. THE CONTRACTOR SHALL CONFIRM ALL EXISTING PRE-LOAD LEVELS ON SITE PRIOR TO CONSTRUCTION.

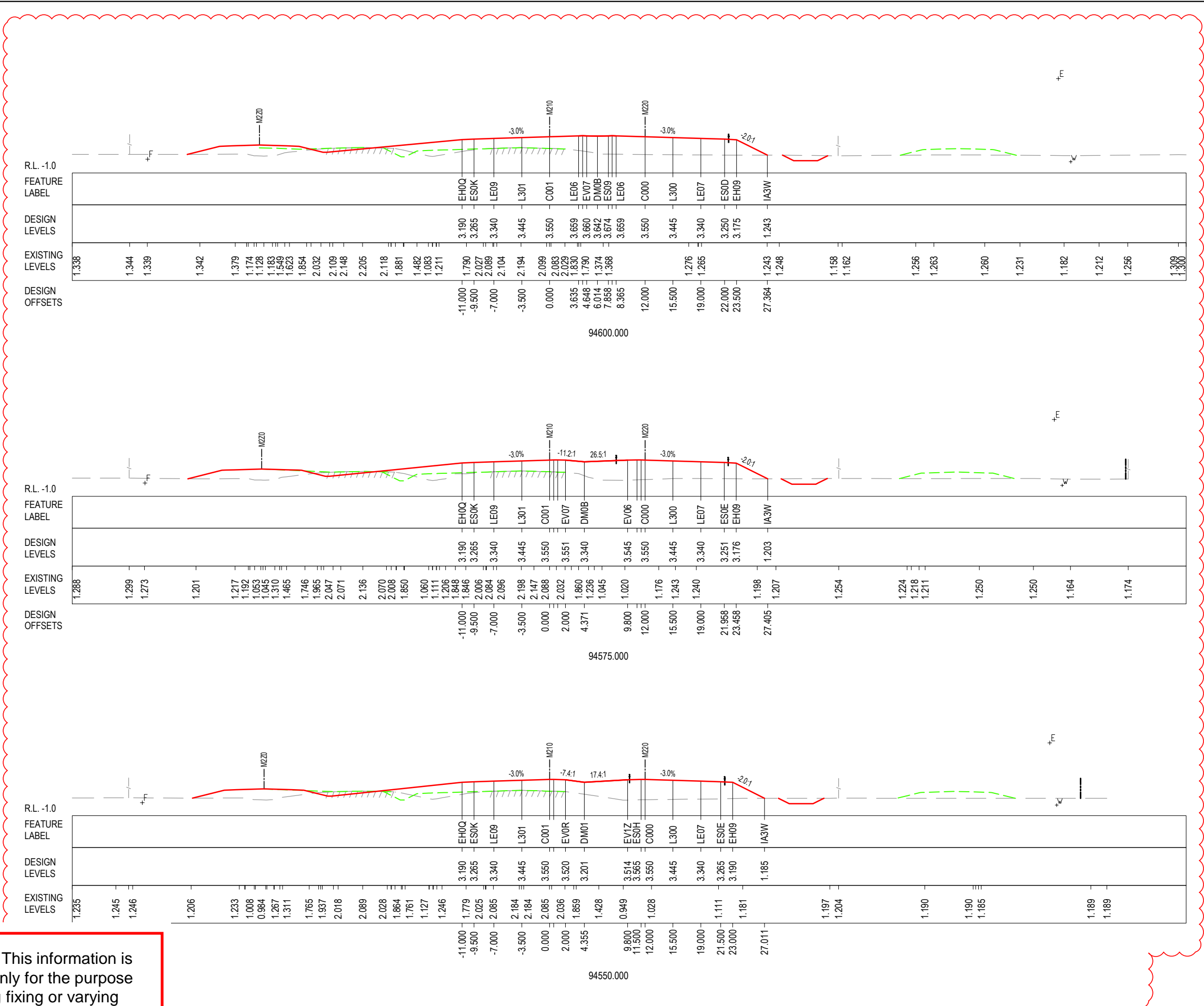
LEGEND	
PRELOAD DESIGN SURFACE	
EARLY WORKS DESIGN	
LANDSCAPE MOUND SURFACE	
EXISTING SURFACE	

ACCEPTED FOR CONSTRUCTION

***Disclaimer:** This information is to be used only for the purpose of inspecting fixing or varying road levels in accordance with Part 3 of the Roads Act 1993. In some locations the road configuration has been refined without impacting the road level.

DESIGN LOT CODE B-81-RA-03		DESIGN MODEL FILE(S) USED FOR DOCUMENTATION OF THIS DRAWING W2B-ABJ-B-RA-MOD-09003_WEEK_71		PLOT DATE / TIME 11/05/17 7:52:10 AM James Terpening		PLOT BY James Terpening		CLIENT CLARENCE VALLEY COUNCIL HW10 - PACIFIC HIGHWAY UPGRADE MACLEAN TO DEVILS PULPIT PORTION B CONTROL LINE M210 CROSS SECTIONS RA03		A3
AMENDMENT / REVISION DESCRIPTION		VVR No. APPROVAL		DRAWINGS / DESIGN PREPARED BY		TITLE		NSW GOVERNMENT Transport Roads & Maritime Services		RMS REGISTRATION No. DS2016/000619
ISSUED FOR CONSTRUCTION		SA		ARCADIS Beca ABJV		DRAWN		JAMES TERPENING 11.05.17		PART 1
ISSUED FOR CONSTRUCTION		SA		SCALE ON A3 SIZE DRAWING 0 5 10 15 20 25 SCALE 1:500m		DRG CHECK		CRAIG DUNNINGHAM 11.05.17		ISSUE C
ISSUED FOR CONSTRUCTION		SA		CO-ORDINATE SYSTEM MGA ZONE 56		DESIGN		MARK SHAMOUN 11.05.17		SHEET No. 07 of 218
		HEIGHT DATUM AHD		DESIGN CHECK		DESIGN CHECK		DANIEL KEHOE 11.05.17		ISSUE STATUS ISSUED FOR CONSTRUCTION
				PROJECT MNGR		DESIGN MNGR		SCOTT ASHDOWN 11.05.17		EDMS No. SF2015/118045
						PROJECT MNGR		GREG RIORDAN 11.05.17		SHEET No. RA-B-07307
								PREPARED FOR PACIFIC HIGHWAY OFFICE		© Roads and Maritime Services

MAY BE INCOMPLETE IF COPIED
 C:\Project\wise\W2B\Working_Drawings_RA03\W2B-AB-JB-RA-DRG-07308.dwg
 11 ON A3 SIZE ORIGINAL



△

NOTES
 1. THE PRELOAD SURFACE AS SHOWN ON THE CROSS SECTIONS IS BASED ON THE DESIGN PRELOAD LEVELS AT THE TIME THE PRELOAD MATERIAL WAS PLACED. SOME SETTLEMENT IS EXPECTED TO HAVE OCCURRED THROUGH THESE ZONES AND AS SUCH THE EXISTING LEVELS OF THE PRELOAD SURFACE ARE EXPECTED TO BE LOWER THAN SHOWN. THE CONTRACTOR SHALL CONFIRM ALL EXISTING PRE-LOAD LEVELS ON SITE PRIOR TO CONSTRUCTION.

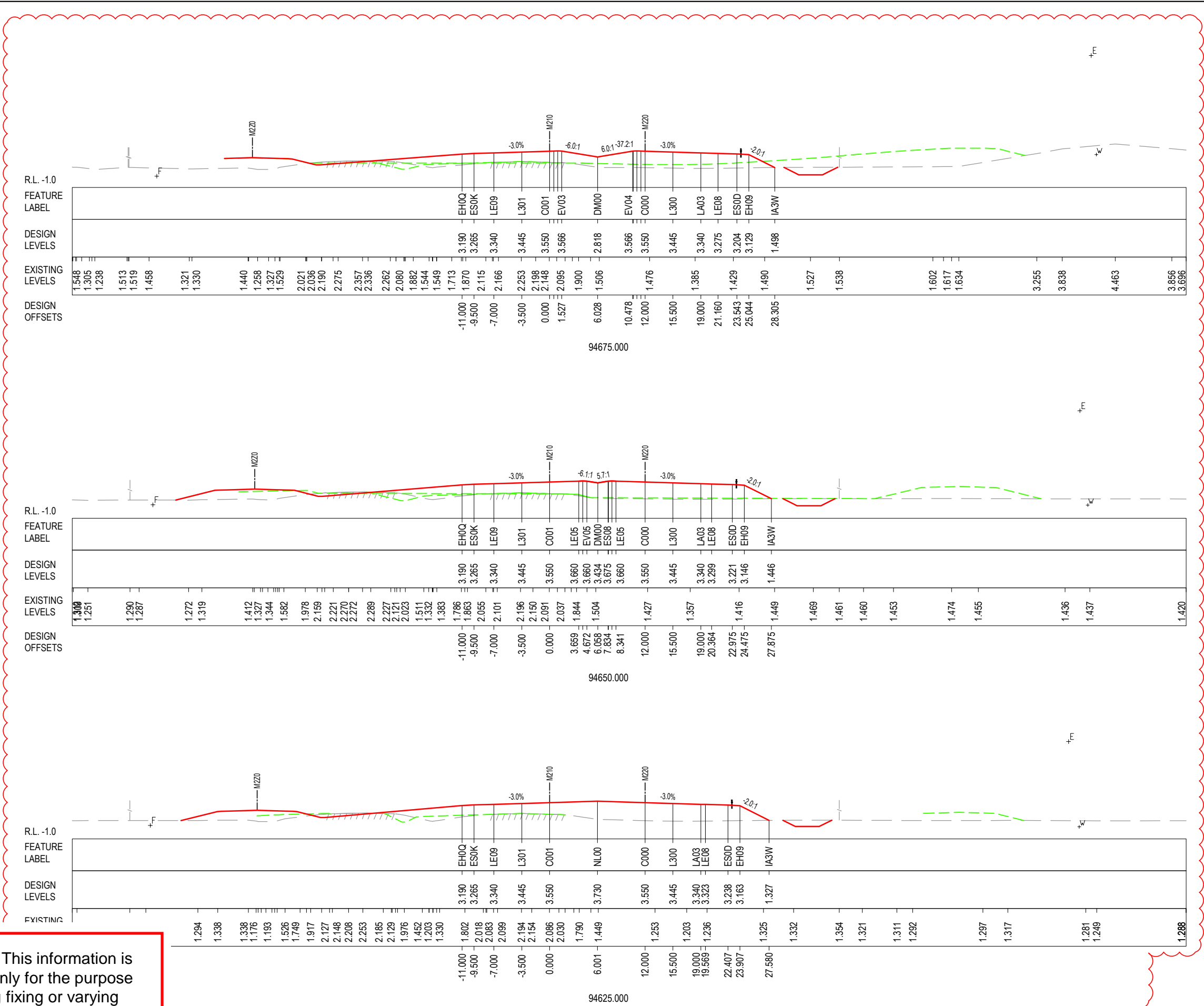
LEGEND	
PRELOAD DESIGN SURFACE	
EARLY WORKS DESIGN	
LANDSCAPE MOUND SURFACE	
EXISTING SURFACE	

***Disclaimer:** This information is to be used only for the purpose of inspecting fixing or varying road levels in accordance with Part 3 of the Roads Act 1993. In some locations the road configuration has been refined without impacting the road level.

ACCEPTED FOR CONSTRUCTION

DESIGN LOT CODE B-81-RA-03		DESIGN MODEL FILE(S) USED FOR DOCUMENTATION OF THIS DRAWING W2B-AB-JB-RA-MOD-09003_WEEK_71		PLOT DATE / TIME 11/05/17 7:52:12 AM James Terpening		PLOT BY		CLIENT		CLARENCE VALLEY COUNCIL HW10 - PACIFIC HIGHWAY UPGRADE MACLEAN TO DEVILS PULPIT PORTION B CONTROL LINE M210 CROSS SECTIONS RA03		SHEET No. 08 of 218	
AMENDMENT / REVISION DESCRIPTION		SCALES ON A3 SIZE DRAWING		DRAWINGS / DESIGN PREPARED BY		TITLE		NSW GOVERNMENT Transport Roads & Maritime Services		RMS REGISTRATION No. DS2016/000619		PART 1	
ISSUED FOR CONSTRUCTION		0 5 10 15 20 25		ARCADIS Beca		JAMES TERPENING 11.05.17		PREPARED FOR PACIFIC HIGHWAY OFFICE		ISSUE STATUS ISSUED FOR CONSTRUCTION		ISSUE C	
ISSUED FOR CONSTRUCTION		SCALE 1:500m		CO-ORDINATE SYSTEM MGA ZONE 56		CRAIG DUNNINGHAM 11.05.17		DESIGN		EDMS No. SF2015/118045		SHEET No. RA-B-07308	
ISSUED FOR CONSTRUCTION		HEIGHT DATUM AHD		EVOR 11.05.17		MARK SHAMOUN 11.05.17		DESIGN CHECK		PROJECT MNGR		© Roads and Maritime Services	
				DIM01 11.05.17		DANIEL KEHOE 11.05.17		DESIGN MNGR					
				EVIZ 11.05.17		SCOTT ASHDOWN 11.05.17		PROJECT MNGR					
				ESOH 11.05.17		GREG RIORDAN 11.05.17							
				C000 11.05.17									
				L300 11.05.17									
				LE07 11.05.17									
				ES0E 11.05.17									
				EH09 11.05.17									
				IA3W 11.05.17									

MAY BE INCOMPLETE IF COPIED
C:\Project\wise\W2B\Working_Drawings_RA03\W2B-ABJ-B-RA-DRG-07309.dwg
11 ON A3 SIZE ORIGINAL



△ C

NOTES
1. THE PRELOAD SURFACE AS SHOWN ON THE CROSS SECTIONS IS BASED ON THE DESIGN PRELOAD LEVELS AT THE TIME THE PRELOAD MATERIAL WAS PLACED. SOME SETTLEMENT IS EXPECTED TO HAVE OCCURRED THROUGH THESE ZONES AND AS SUCH THE EXISTING LEVELS OF THE PRELOAD SURFACE ARE EXPECTED TO BE LOWER THAN SHOWN. THE CONTRACTOR SHALL CONFIRM ALL EXISTING PRE-LOAD LEVELS ON SITE PRIOR TO CONSTRUCTION.

LEGEND	
PRELOAD DESIGN SURFACE	
EARLY WORKS DESIGN	
LANDSCAPE MOUND SURFACE	
EXISTING SURFACE	

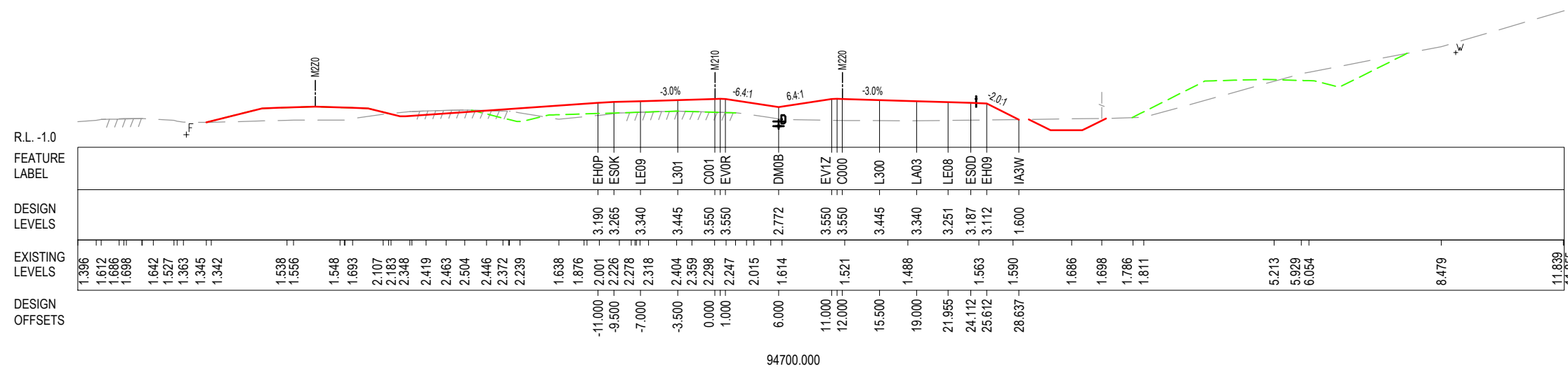
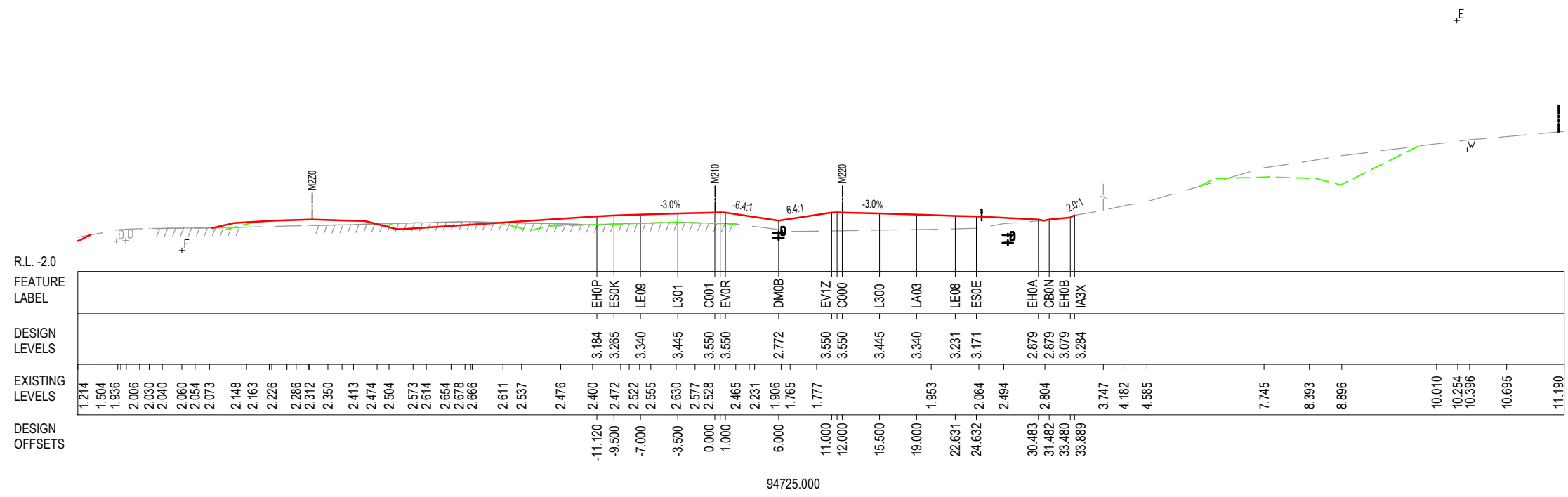
ACCEPTED FOR CONSTRUCTION

***Disclaimer:** This information is to be used only for the purpose of inspecting fixing or varying road levels in accordance with Part 3 of the Roads Act 1993. In some locations the road configuration has been refined without impacting the road level.

DESIGN LOT CODE B-81-RA-03		DESIGN MODEL FILE(S) USED FOR DOCUMENTATION OF THIS DRAWING W2B-ABJ-B-RA-MOD-09003_WEEK_71		PLOT DATE / TIME 11/05/17 7:52:14 AM James Terpening		PLOT BY James Terpening		CLIENT CLARENCE VALLEY COUNCIL HW10 - PACIFIC HIGHWAY UPGRADE MACLEAN TO DEVILS PULPIT PORTION B CONTROL LINE M210 CROSS SECTIONS RA03		SHEET No. 09 of 218	
AMENDMENT / REVISION DESCRIPTION		SCALES ON A3 SIZE DRAWING		DRAWINGS / DESIGN PREPARED BY		TITLE		NSW GOVERNMENT Transport Roads & Maritime Services		RMS REGISTRATION No. DS2016/000619	
ISSUED FOR CONSTRUCTION		0 5 10 15 20 25		ARCADIS Beca ABJV		DRAWN: JAMES TERPENING 11.05.17		PREPARED FOR PACIFIC HIGHWAY OFFICE		PART 1	
ISSUED FOR CONSTRUCTION		SCALE 1:500m				DRG CHECK: CRAIG DUNNINGHAM 11.05.17		ISSUE STATUS ISSUED FOR CONSTRUCTION		ISSUE C	
ISSUED FOR CONSTRUCTION		CO-ORDINATE SYSTEM MGA ZONE 56		HEIGHT DATUM AHD		DESIGN: MARK SHAMOUN 11.05.17		EDMS No. SF2015/118045		SHEET No. RA-B-07309	
						DESIGN CHECK: DANIEL KEHOE 11.05.17					
						DESIGN MNGR: SCOTT ASHDOWN 11.05.17					
						PROJECT MNGR: GREG RIORDAN 11.05.17					

MAY BE INCOMPLETE IF COPIED
 11 ON A3 SIZE ORIGINAL

C:\Project\wise\W2B\Working_Drawings_RA03\W2B-ABJ-B-RA-DRG-07310.dwg



NOTES
 1. THE PRELOAD SURFACE AS SHOWN ON THE CROSS SECTIONS IS BASED ON THE DESIGN PRELOAD LEVELS AT THE TIME THE PRELOAD MATERIAL WAS PLACED. SOME SETTLEMENT IS EXPECTED TO HAVE OCCURRED THROUGH THESE ZONES AND AS SUCH THE EXISTING LEVELS OF THE PRELOAD SURFACE ARE EXPECTED TO BE LOWER THAN SHOWN. THE CONTRACTOR SHALL CONFIRM ALL EXISTING PRE-LOAD LEVELS ON SITE PRIOR TO CONSTRUCTION.

LEGEND

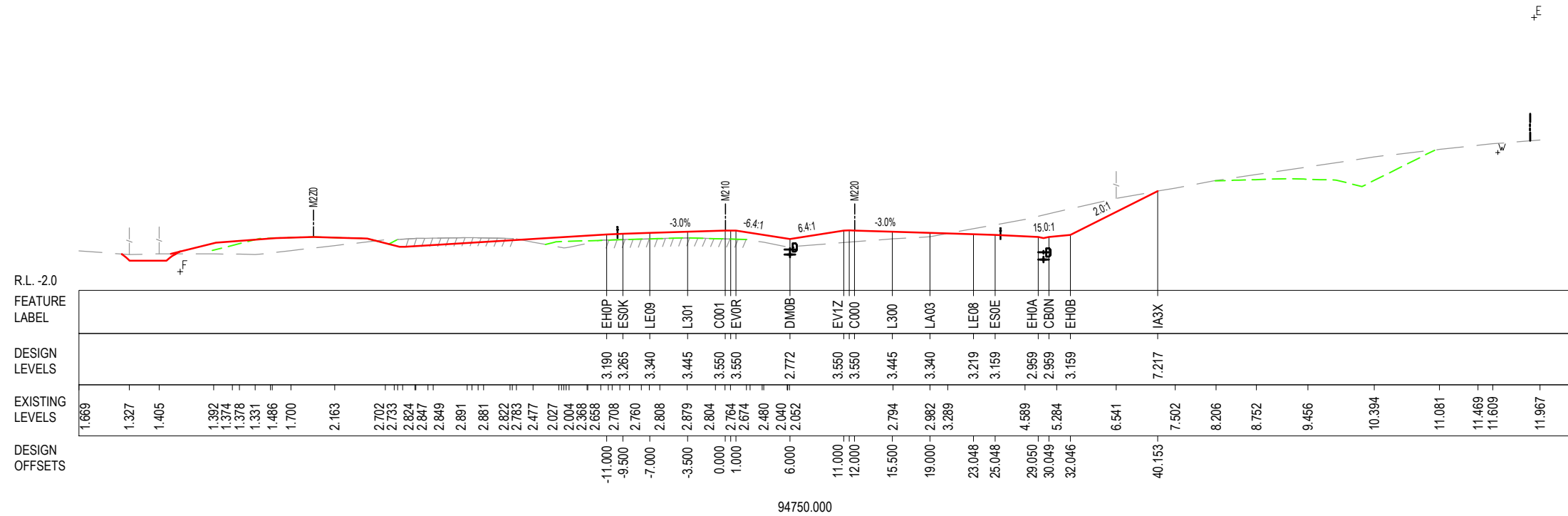
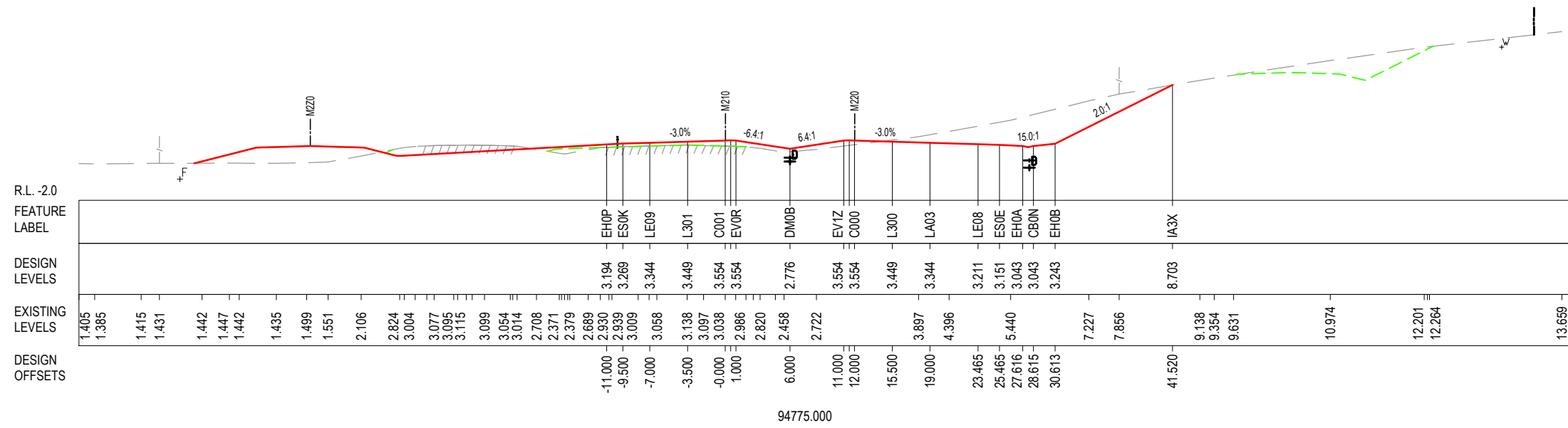
PRELOAD DESIGN SURFACE	—
EARLY WORKS DESIGN	---
LANDSCAPE MOUND SURFACE	---
EXISTING SURFACE	---

***Disclaimer:** This information is to be used only for the purpose of inspecting fixing or varying road levels in accordance with Part 3 of the Roads Act 1993. In some locations the road configuration has been refined without impacting the road level.

ACCEPTED FOR CONSTRUCTION

DESIGN LOT CODE B-81-RA-03	DESIGN MODEL FILE(S) USED FOR DOCUMENTATION OF THIS DRAWING W2B-ABJ-B-RA-MOD-09003_WEEK_58	PLOT DATE / TIME 02/02/17 3:45:15 PM James Terpening	PLOT BY James Terpening	CLIENT CLARENCE VALLEY COUNCIL HW10 - PACIFIC HIGHWAY UPGRADE MACLEAN TO DEVILS PULPIT PORTION B CONTROL LINE M210 CROSS SECTIONS RA03	A3
AMENDMENT / REVISION DESCRIPTION ISSUED FOR CONSTRUCTION ISSUED FOR CONSTRUCTION	WVR No. APPROVAL S.A. S.A.	SCALES ON A3 SIZE DRAWING 0 5 10 15 20 25 SCALE 1:500m	DRAWINGS / DESIGN PREPARED BY ARCADIS Beca	TITLE Transport Roads & Maritime Services	RMS REGISTRATION No. DS2016/000619
	CO-ORDINATE SYSTEM MGA ZONE 56	HEIGHT DATUM AHD	DESIGN CHECK DANIEL KEHOE	PREPARED FOR PACIFIC HIGHWAY OFFICE	SHEET No. 10 of 218
			DESIGN MNGR SCOTT ASHDOWN	ISSUE STATUS ISSUED FOR CONSTRUCTION	ISSUE 1
			PROJECT MNGR GREG RIORDAN	EDMS No. SF2015/118045	RA-B-07310
				SHEET No. RA-B-07310	B

MAY BE INCOMPLETE IF COPIED
 C:\Project\wise\W2B\Working_Drawings_RA03\W2B-ABJ-B-RA-DRG-07311.dwg
 11 ON A3 SIZE ORIGINAL



NOTES
 1. THE PRELOAD SURFACE AS SHOWN ON THE CROSS SECTIONS IS BASED ON THE DESIGN PRELOAD LEVELS AT THE TIME THE PRELOAD MATERIAL WAS PLACED. SOME SETTLEMENT IS EXPECTED TO HAVE OCCURRED THROUGH THESE ZONES AND AS SUCH THE EXISTING LEVELS OF THE PRELOAD SURFACE ARE EXPECTED TO BE LOWER THAN SHOWN. THE CONTRACTOR SHALL CONFIRM ALL EXISTING PRE-LOAD LEVELS ON SITE PRIOR TO CONSTRUCTION.

LEGEND	
PRELOAD DESIGN SURFACE	
EARLY WORKS DESIGN	
LANDSCAPE MOUND SURFACE	
EXISTING SURFACE	

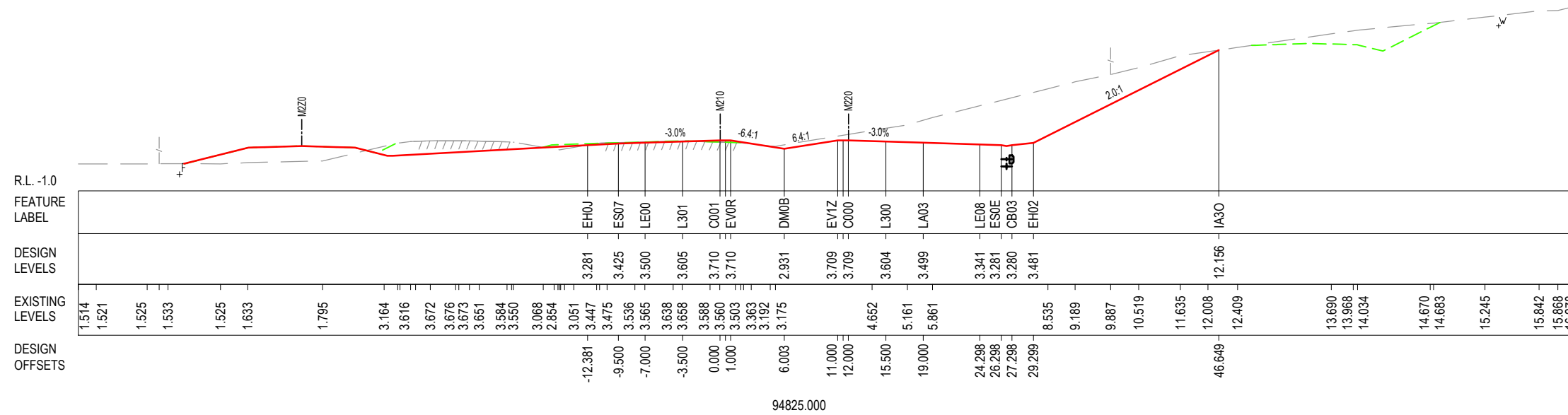
***Disclaimer:** This information is to be used only for the purpose of inspecting fixing or varying road levels in accordance with Part 3 of the Roads Act 1993. In some locations the road configuration has been refined without impacting the road level.

ACCEPTED FOR CONSTRUCTION

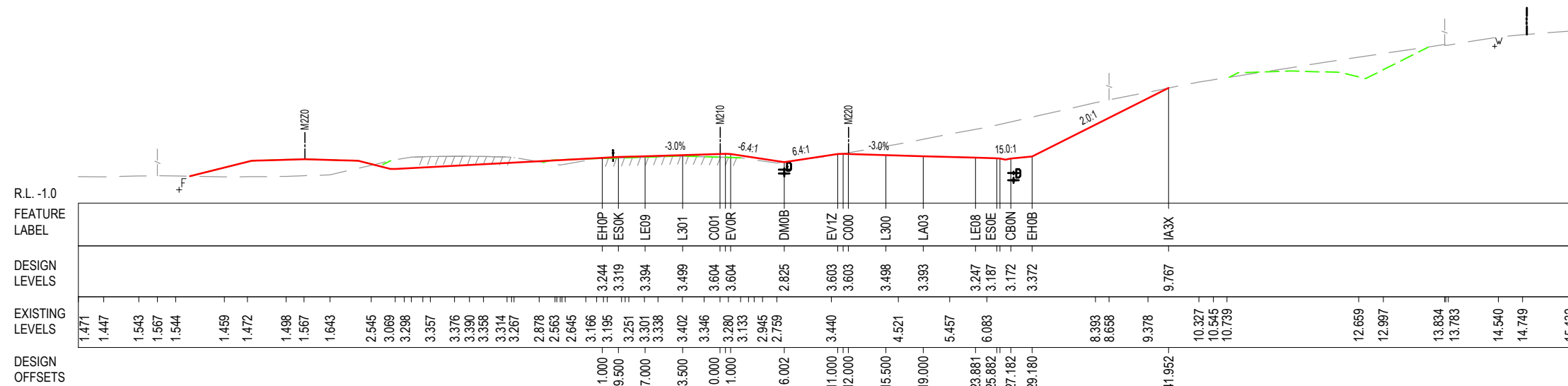
DESIGN LOT CODE B-81-RA-03		DESIGN MODEL FILE(S) USED FOR DOCUMENTATION OF THIS DRAWING W2B-ABJ-B-RA-MOD-09003_WEEK_58		PLOT DATE / TIME 02/02/17 3:45:18 PM James Terpening		PLOT BY James Terpening		CLIENT CLARENCE VALLEY COUNCIL HW10 - PACIFIC HIGHWAY UPGRADE MACLEAN TO DEVILS PULPIT PORTION B CONTROL LINE M210 CROSS SECTIONS RA03		A3			
AMENDMENT / REVISION DESCRIPTION ISSUED FOR CONSTRUCTION		WVR No. APPROVAL S.A. S.A.		SCALES ON A3 SIZE DRAWING 0 5 10 15 20 25 SCALE 1:500m		DRAWINGS / DESIGN PREPARED BY ARCADIS Beca		TITLE DRAWN: JAMES TERPENING 02.02.17 DRG CHECK: CRAIG DUNNINGHAM 02.02.17 DESIGN: MARK SHAMOUN 02.02.17 DESIGN CHECK: DANIEL KEHOE 02.02.17 DESIGN MNGR: SCOTT ASHDOWN 02.02.17 PROJECT MNGR: GREG RIORDAN 02.02.17		NSW GOVERNMENT Transport Roads & Maritime Services PREPARED FOR PACIFIC HIGHWAY OFFICE		SHEET No. 11 of 218 RMS REGISTRATION No. DS2016/000619 ISSUE STATUS: ISSUED FOR CONSTRUCTION EDMS No. SF2015/118045 SHEET No. RA-B-07311 ISSUE B	
CO-ORDINATE SYSTEM MGA ZONE 56		HEIGHT DATUM AHD		PART 1		© Roads and Maritime Services							

MAY BE INCOMPLETE IF COPIED

C:\Project\wise\W2B\Working_Drawings_RA03\M210\W2B-ABJ-B-RA-DRG-07312.dwg
11 ON A3 SIZE ORIGINAL



94825.000



94800.000

NOTES

- THE PRELOAD SURFACE AS SHOWN ON THE CROSS SECTIONS IS BASED ON THE DESIGN PRELOAD LEVELS AT THE TIME THE PRELOAD MATERIAL WAS PLACED. SOME SETTLEMENT IS EXPECTED TO HAVE OCCURRED THROUGH THESE ZONES AND AS SUCH THE EXISTING LEVELS OF THE PRELOAD SURFACE ARE EXPECTED TO BE LOWER THAN SHOWN. THE CONTRACTOR SHALL CONFIRM ALL EXISTING PRE-LOAD LEVELS ON SITE PRIOR TO CONSTRUCTION.

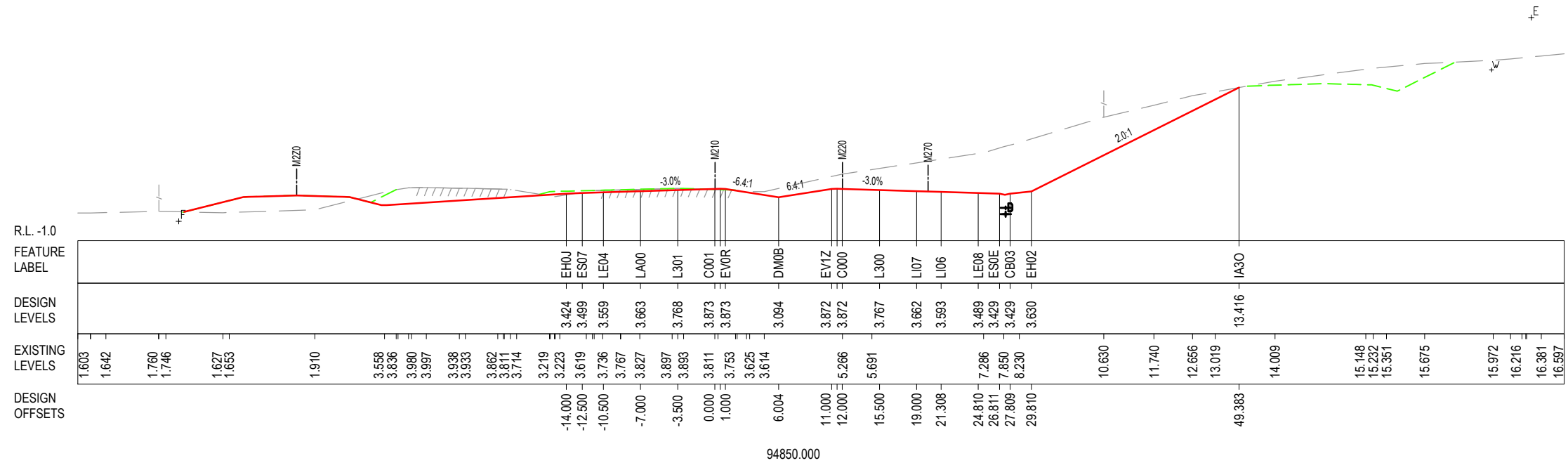
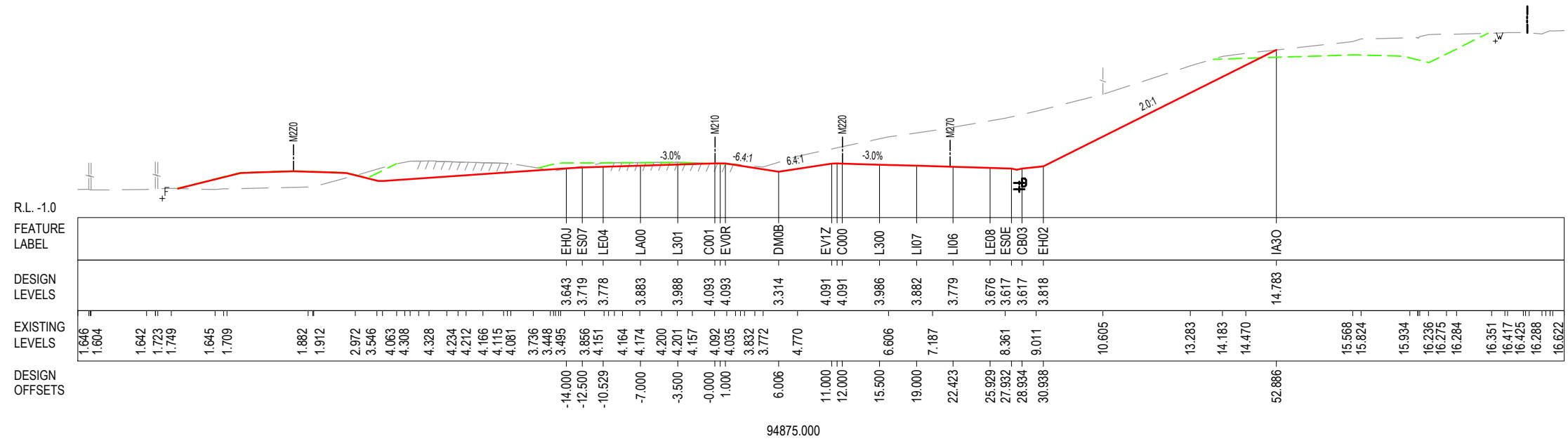
LEGEND	
PRELOAD DESIGN SURFACE	—
EARLY WORKS DESIGN	---
LANDSCAPE MOUND SURFACE	----
EXISTING SURFACE	-----

***Disclaimer:** This information is to be used only for the purpose of inspecting fixing or varying road levels in accordance with Part 3 of the Roads Act 1993. In some locations the road configuration has been refined without impacting the road level.

ACCEPTED FOR CONSTRUCTION

DESIGN LOT CODE B-81-RA-03		DESIGN MODEL FILE(S) USED FOR DOCUMENTATION OF THIS DRAWING W2B-ABJ-B-RA-MOD-09003_WEEK_58		PLOT DATE / TIME 02/02/17 3:45:20 PM James Terpening		PLOT BY JAMES TERPENING		CLIENT CLARENCE VALLEY COUNCIL HW10 - PACIFIC HIGHWAY UPGRADE MACLEAN TO DEVILS PULPIT PORTION B CONTROL LINE M210 CROSS SECTIONS RA03		A3
AMENDMENT / REVISION DESCRIPTION ISSUED FOR CONSTRUCTION ISSUED FOR CONSTRUCTION		WVR No. APPROVAL SA. SA.		SCALES ON A3 SIZE DRAWING 0 5 10 15 20 25 SCALE 1:500m		DRAWINGS / DESIGN PREPARED BY ARCADIS Beca		TITLE NAME DATE DRAWN JAMES TERPENING 02.02.17 DRG CHECK CRAIG DUNNINGHAM 02.02.17 DESIGN MARK SHAMOUN 02.02.17 DESIGN CHECK DANIEL KEHOE 02.02.17 DESIGN MNGR SCOTT ASHDOWN 02.02.17 PROJECT MNGR GREG RIORDAN 02.02.17		PREPARED FOR PACIFIC HIGHWAY OFFICE
CO-ORDINATE SYSTEM MGA ZONE 56		HEIGHT DATUM AHD		NSW GOVERNMENT Transport Roads & Maritime Services		RMS REGISTRATION No. DS2016/000619		SHEET No. RA-B-07312		PART 1 ISSUE B
								ISSUE STATUS ISSUED FOR CONSTRUCTION		EDMS No. SF2015/118045

MAY BE INCOMPLETE IF COPIED
 ON A3 SIZE ORIGINAL
 C:\Project\wise\W2B\Working\Drawings_RA03\W2B-ABJ-B-RA-DRG-07313.dwg



NOTES

1. THE PRELOAD SURFACE AS SHOWN ON THE CROSS SECTIONS IS BASED ON THE DESIGN PRELOAD LEVELS AT THE TIME THE PRELOAD MATERIAL WAS PLACED. SOME SETTLEMENT IS EXPECTED TO HAVE OCCURRED THROUGH THESE ZONES AND AS SUCH THE EXISTING LEVELS OF THE PRELOAD SURFACE ARE EXPECTED TO BE LOWER THAN SHOWN. THE CONTRACTOR SHALL CONFIRM ALL EXISTING PRE-LOAD LEVELS ON SITE PRIOR TO CONSTRUCTION.


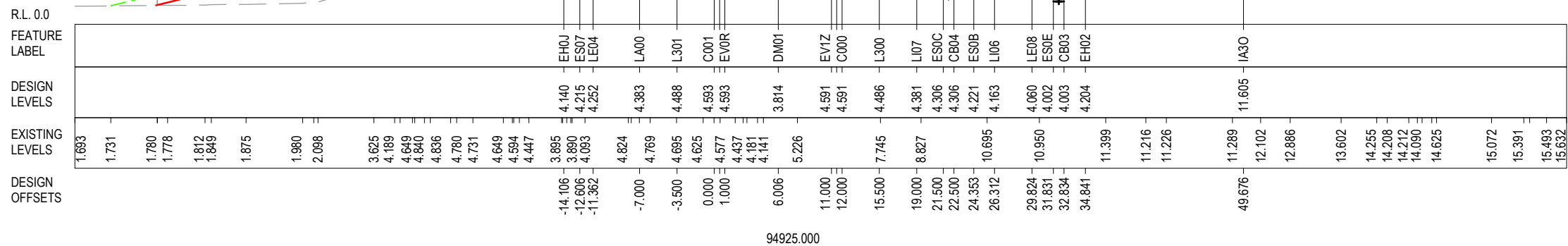
LEGEND	
PRELOAD DESIGN SURFACE	
EARLY WORKS DESIGN	
LANDSCAPE MOUND SURFACE	
EXISTING SURFACE	

***Disclaimer:** This information is to be used only for the purpose of inspecting fixing or varying road levels in accordance with Part 3 of the Roads Act 1993. In some locations the road configuration has been refined without impacting the road level.

ACCEPTED FOR CONSTRUCTION

DESIGN LOT CODE B-81-RA-03		DESIGN MODEL FILE(S) USED FOR DOCUMENTATION OF THIS DRAWING W2B-ABJ-B-RA-MOD-09003_WEEK_58		PLOT DATE / TIME 02/02/17 3:45:23 PM James Terpening		PLOT BY James Terpening		CLIENT CLARENCE VALLEY COUNCIL		HW10 - PACIFIC HIGHWAY UPGRADE MACLEAN TO DEVILS PULPIT PORTION B CONTROL LINE M210 CROSS SECTIONS RA03		SHEET No. 13 of 218	
AMENDMENT / REVISION DESCRIPTION ISSUED FOR CONSTRUCTION ISSUED FOR CONSTRUCTION		WVR No. APPROVAL S.A. S.A.		SCALES ON A3 SIZE DRAWING 0 5 10 15 20 25 SCALE 1:500m		DRAWINGS / DESIGN PREPARED BY ARCADIS Beca		TITLE NAME DATE		NSW GOVERNMENT Transport Roads & Maritime Services		RMS REGISTRATION No. DS2016/000619	
								DRAWN JAMES TERPENING 02.02.17		PREPARED FOR PACIFIC HIGHWAY OFFICE		ISSUE STATUS ISSUED FOR CONSTRUCTION	
								DRG CHECK CRAIG DUNNINGHAM 02.02.17				EDMS No. SF2015/118045	
								DESIGN MARK SHAMOUN 02.02.17				SHEET No. RA-B-07313	
								DESIGN CHECK DANIEL KEHOE 02.02.17				ISSUE B	
								DESIGN MNGR SCOTT ASHDOWN 02.02.17					
								PROJECT MNGR GREG RIORDAN 02.02.17					

MAY BE INCOMPLETE IF COPIED
 C:\Project\wise\W2B\Working_Drawings_RA03\W2B-ABJ-B-RA-DRG-07314.dwg
 11 ON A3 SIZE ORIGINAL



NOTES
 1. THE PRELOAD SURFACE AS SHOWN ON THE CROSS SECTIONS IS BASED ON THE DESIGN PRELOAD LEVELS AT THE TIME THE PRELOAD MATERIAL WAS PLACED. SOME SETTLEMENT IS EXPECTED TO HAVE OCCURRED THROUGH THESE ZONES AND AS SUCH THE EXISTING LEVELS OF THE PRELOAD SURFACE ARE EXPECTED TO BE LOWER THAN SHOWN. THE CONTRACTOR SHALL CONFIRM ALL EXISTING PRE-LOAD LEVELS ON SITE PRIOR TO CONSTRUCTION.

LEGEND

PRELOAD DESIGN SURFACE	—
EARLY WORKS DESIGN	- - -
LANDSCAPE MOUND SURFACE	—
EXISTING SURFACE	—

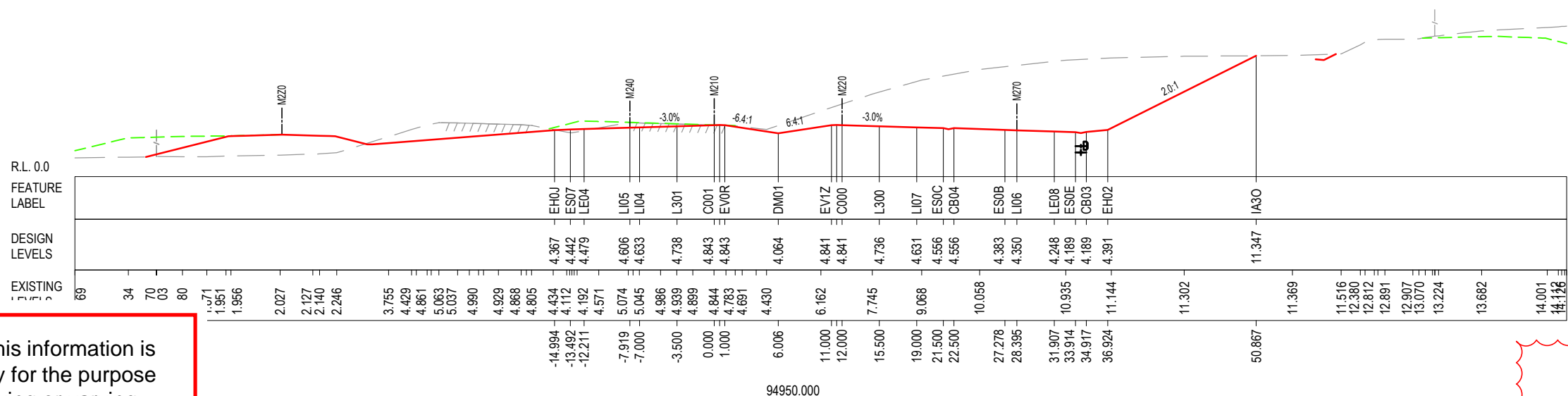
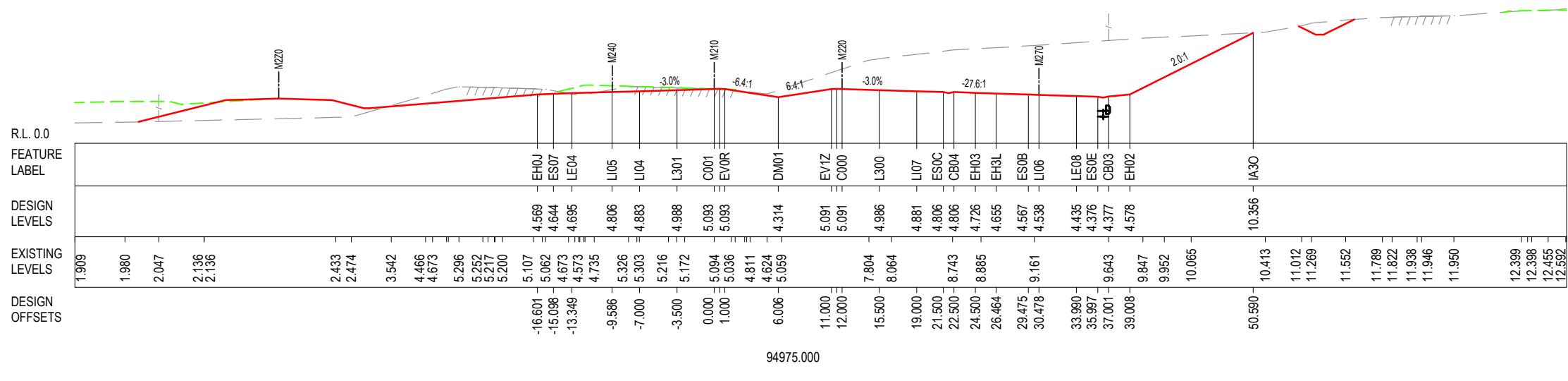
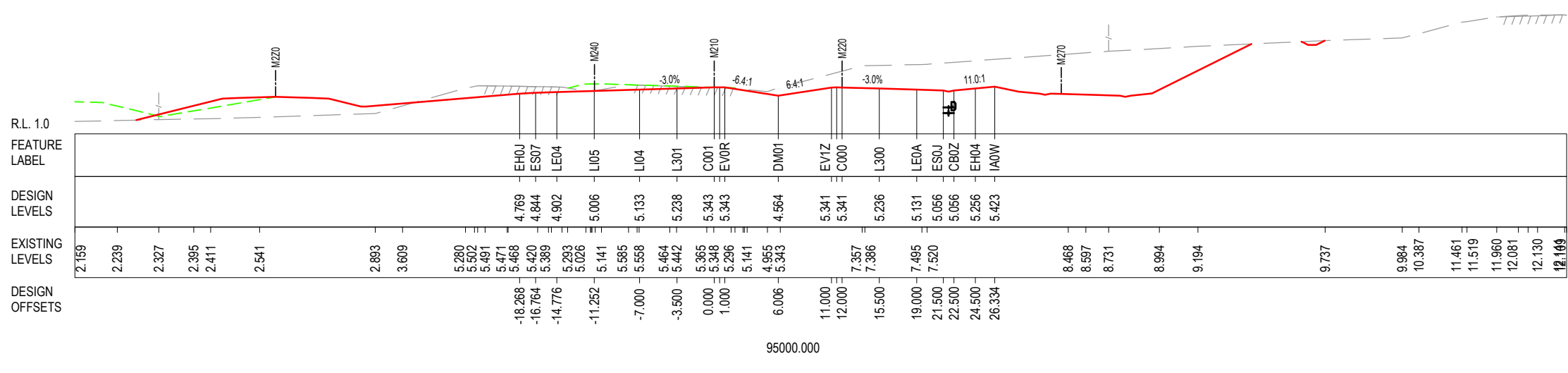
***Disclaimer:** This information is to be used only for the purpose of inspecting fixing or varying road levels in accordance with Part 3 of the Roads Act 1993. In some locations the road configuration has been refined without impacting the road level.

ACCEPTED FOR CONSTRUCTION

DESIGN LOT CODE B-81-RA-03	DESIGN MODEL FILE(S) USED FOR DOCUMENTATION OF THIS DRAWING W2B-ABJ-B-RA-MOD-09003_WEEK_71	PLOT DATE / TIME 11/05/17 7:52:17 AM James Terpening	PLOT BY James Terpening	CLIENT CLARENCE VALLEY COUNCIL	A3
AMENDMENT / REVISION DESCRIPTION ISSUED FOR CONSTRUCTION ISSUED FOR CONSTRUCTION ISSUED FOR CONSTRUCTION	WVR No. APPROVAL S.A. S.A. S.A.	SCALES ON A3 SIZE DRAWING 0 5 10 15 20 25 SCALE 1:500m	DRAWINGS / DESIGN PREPARED BY ARCADIS Beca	NSW GOVERNMENT Transport Roads & Maritime Services	HW10 - PACIFIC HIGHWAY UPGRADE MACLEAN TO DEVILS PULPIT PORTION B CONTROL LINE M210 CROSS SECTIONS RA03 SHEET No. 14 of 218
CO-ORDINATE SYSTEM MGA ZONE 56	HEIGHT DATUM AHD	TITLE DRAWN DRG CHECK DESIGN DESIGN CHECK DESIGN MNGR PROJECT MNGR	NAME JAMES TERPENING CRAIG DUNNINGHAM MARK SHAMOUN DANIEL KEHOE SCOTT ASHDOWN GREG RIORDAN	DATE 11.05.17 11.05.17 11.05.17 11.05.17 11.05.17 11.05.17	PREPARED FOR PACIFIC HIGHWAY OFFICE RMS REGISTRATION No. DS2016/000619 ISSUE STATUS ISSUED FOR CONSTRUCTION EDMS No. SF2015/118045 SHEET No. RA-B-07314 ISSUE C

MAY BE INCOMPLETE IF COPIED
ON A3 SIZE ORIGINAL

C:\Project\wise\W2B\Working\Drawings_RA03\M2B-ABJ-B-RA-DRG-07315.dwg



NOTES
1. THE PRELOAD SURFACE AS SHOWN ON THE CROSS SECTIONS IS BASED ON THE DESIGN PRELOAD LEVELS AT THE TIME THE PRELOAD MATERIAL WAS PLACED. SOME SETTLEMENT IS EXPECTED TO HAVE OCCURRED THROUGH THESE ZONES AND AS SUCH THE EXISTING LEVELS OF THE PRELOAD SURFACE ARE EXPECTED TO BE LOWER THAN SHOWN. THE CONTRACTOR SHALL CONFIRM ALL EXISTING PRE-LOAD LEVELS ON SITE PRIOR TO CONSTRUCTION.

LEGEND

PRELOAD DESIGN SURFACE	---
EARLY WORKS DESIGN	- - - -
LANDSCAPE MOUND SURFACE	---
EXISTING SURFACE	---

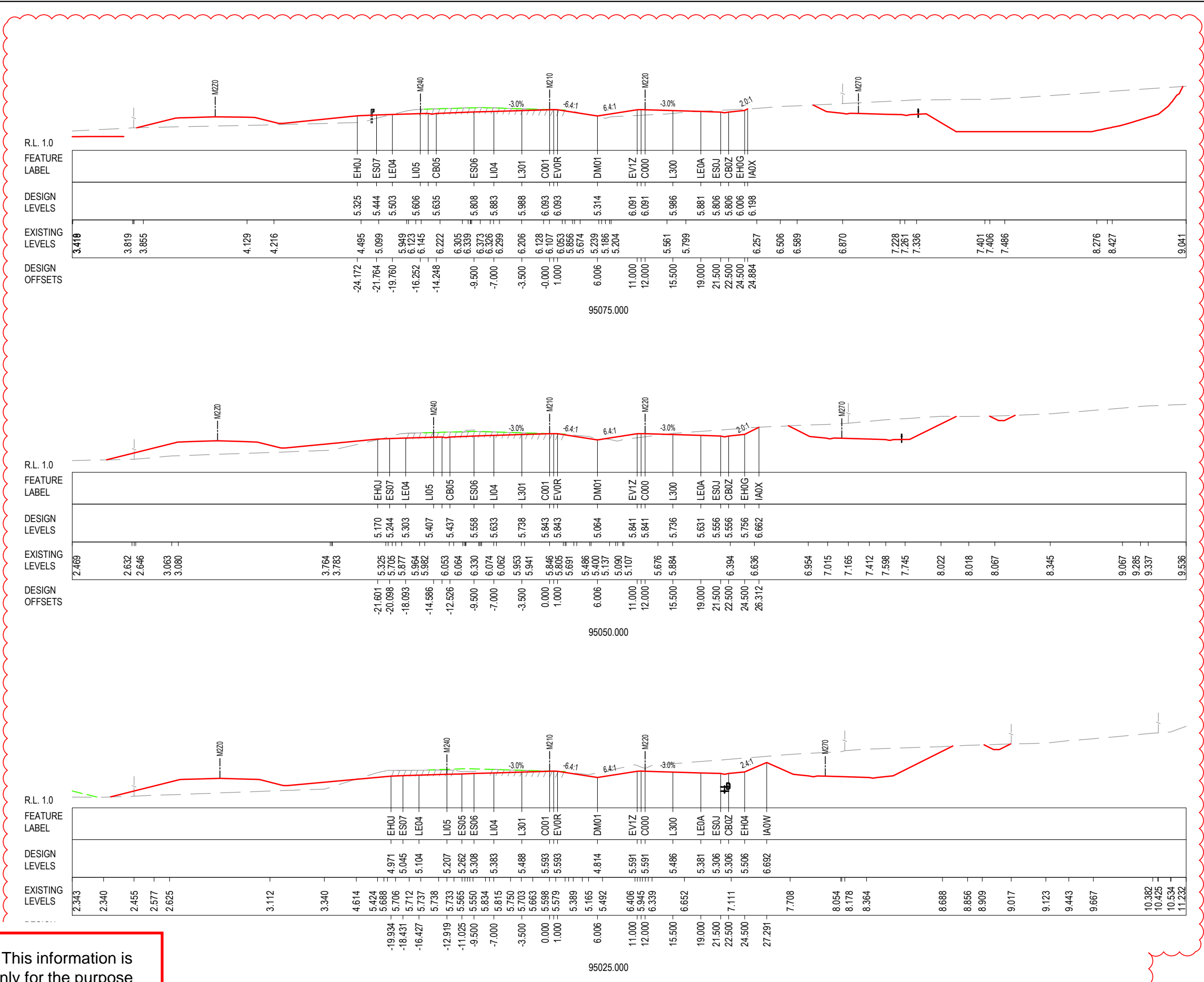
***Disclaimer:** This information is to be used only for the purpose of inspecting fixing or varying road levels in accordance with Part 3 of the Roads Act 1993. In some locations the road configuration has been refined without impacting the road level.

ACCEPTED FOR CONSTRUCTION

DESIGN LOT CODE B-81-RA-03	DESIGN MODEL FILE(S) USED FOR DOCUMENTATION OF THIS DRAWING W2B-ABJ-B-RA-MOD-09003_WEEK_71	PLOT DATE / TIME 11/05/17 7:52:19 AM James Terpening	PLOT BY James Terpening	CLIENT CLARENCE VALLEY COUNCIL HW10 - PACIFIC HIGHWAY UPGRADE MACLEAN TO DEVILS PULPIT PORTION B CONTROL LINE M210 CROSS SECTIONS RA03	A3
AMENDMENT / REVISION DESCRIPTION	WVR No. APPROVAL	SCALES ON A3 SIZE DRAWING 0 5 10 15 20 25 SCALE 1:500m	DRAWINGS / DESIGN PREPARED BY ARCADIS Beca	TITLE NSW GOVERNMENT Transport Roads & Maritime Services	SHEET No. 15 of 218
ISSUED FOR CONSTRUCTION	S.A.	CO-ORDINATE SYSTEM MGA ZONE 56	HEIGHT DATUM AHD	PREPARED FOR PACIFIC HIGHWAY OFFICE	RMS REGISTRATION No. DS2016/000619
ISSUED FOR CONSTRUCTION	S.A.			ISSUE STATUS ISSUED FOR CONSTRUCTION	EDMIS No. SF2015/118045
ISSUED FOR CONSTRUCTION	S.A.			PROJECT MNGR GREG RIORDAN	SHEET No. RA-B-07315
					ISSUE C

© Roads and Maritime Services

MAY BE INCOMPLETE IF COPIED
ON A3 SIZE ORIGINAL
C:\Project\wise\W2B\Working_Drawings_RA03\W2B-ABJ-B-RA-DRG-07316.dwg



NOTES
1. THE PRELOAD SURFACE AS SHOWN ON THE CROSS SECTIONS IS BASED ON THE DESIGN PRELOAD LEVELS AT THE TIME THE PRELOAD MATERIAL WAS PLACED. SOME SETTLEMENT IS EXPECTED TO HAVE OCCURRED THROUGH THESE ZONES AND AS SUCH THE EXISTING LEVELS OF THE PRELOAD SURFACE ARE EXPECTED TO BE LOWER THAN SHOWN. THE CONTRACTOR SHALL CONFIRM ALL EXISTING PRE-LOAD LEVELS ON SITE PRIOR TO CONSTRUCTION.

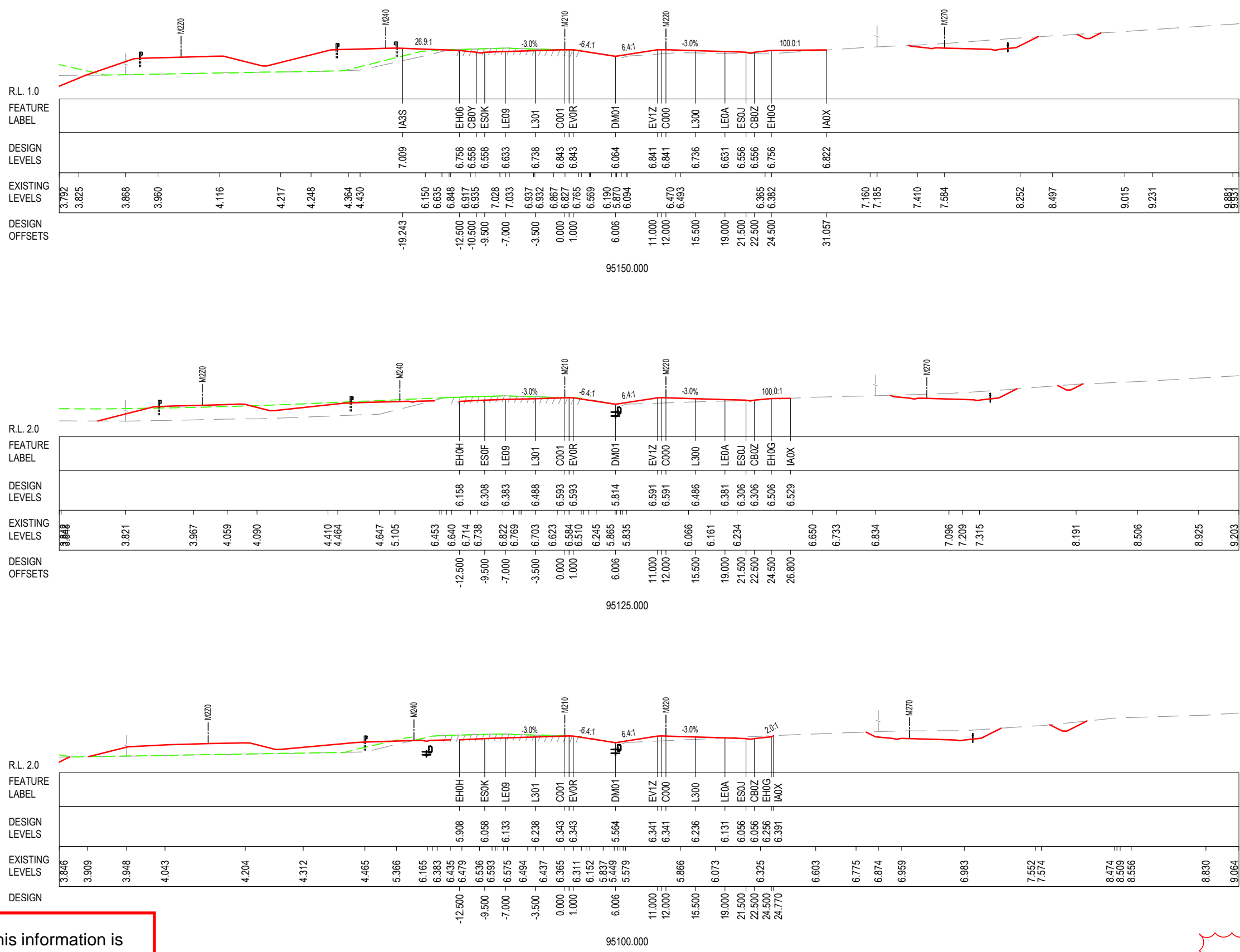
LEGEND	
PRELOAD DESIGN SURFACE	
EARLY WORKS DESIGN	
LANDSCAPE MOUND SURFACE	
EXISTING SURFACE	

***Disclaimer:** This information is to be used only for the purpose of inspecting fixing or varying road levels in accordance with Part 3 of the Roads Act 1993. In some locations the road configuration has been refined without impacting the road level.

ACCEPTED FOR CONSTRUCTION

DESIGN LOT CODE B-81-RA-03	DESIGN MODEL FILE(S) USED FOR DOCUMENTATION OF THIS DRAWING W2B-ABJ-B-RA-MOD-09003_WEEK_71	SCALE(S) ON A3 SIZE DRAWING 0 5 10 15 20 25 SCALE 1:500m	CO-ORDINATE SYSTEM MGA ZONE 56	HEIGHT DATUM AHD	ARCADIS Beca	ABJV	PLANNED DATE / TIME 11/05/17 7:52:21 AM James Terpening	PLANNED BY	CLIENT CLARENCE VALLEY COUNCIL HW10 - PACIFIC HIGHWAY UPGRADE MACLEAN TO DEVILS PULPIT PORTION B CONTROL LINE M210 CROSS SECTIONS RA03	PREPARED FOR PACIFIC HIGHWAY OFFICE	RMS REGISTRATION No. DS2016/000619	ISSUE STATUS ISSUED FOR CONSTRUCTION	EDMS No. SF2015/118045	SHEET No. RA-B-07316	PART 1	ISSUE C
-------------------------------	---	--	-----------------------------------	---------------------	-----------------	------	--	------------	--	--	---------------------------------------	---	---------------------------	-------------------------	-----------	------------

MAY BE INCOMPLETE IF COPIED
 C:\Project\wise\W2B\Working_Drawings_RA03\W2B-ABJ-B-RA-DRG-07317.dwg
 11 ON A3 SIZE ORIGINAL



NOTES
 1. THE PRELOAD SURFACE AS SHOWN ON THE CROSS SECTIONS IS BASED ON THE DESIGN PRELOAD LEVELS AT THE TIME THE PRELOAD MATERIAL WAS PLACED. SOME SETTLEMENT IS EXPECTED TO HAVE OCCURRED THROUGH THESE ZONES AND AS SUCH THE EXISTING LEVELS OF THE PRELOAD SURFACE ARE EXPECTED TO BE LOWER THAN SHOWN. THE CONTRACTOR SHALL CONFIRM ALL EXISTING PRE-LOAD LEVELS ON SITE PRIOR TO CONSTRUCTION.

LEGEND

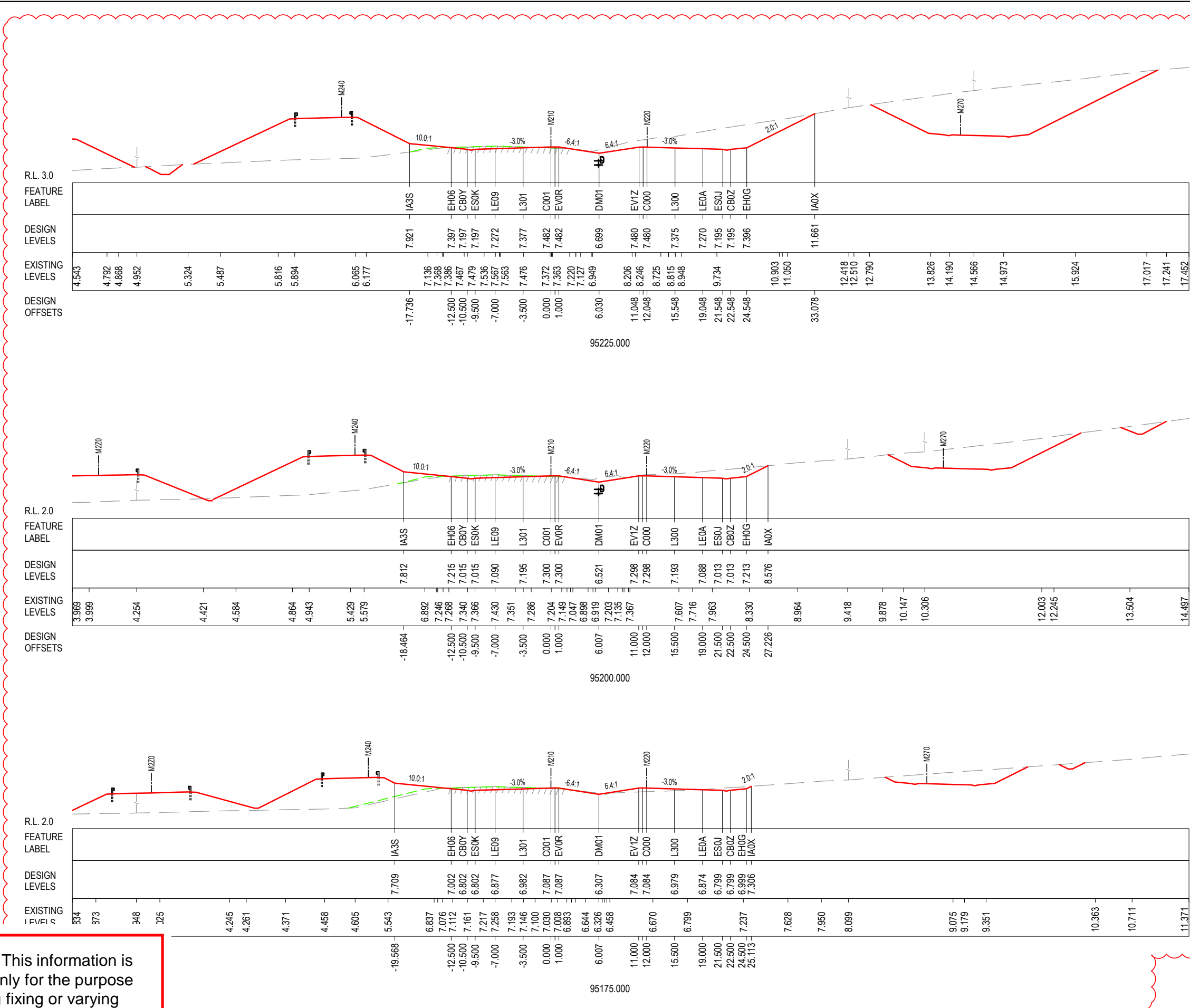
PRELOAD DESIGN SURFACE	—
EARLY WORKS DESIGN	---
LANDSCAPE MOUND SURFACE	---
EXISTING SURFACE	---

ACCEPTED FOR CONSTRUCTION

***Disclaimer:** This information is to be used only for the purpose of inspecting fixing or varying road levels in accordance with Part 3 of the Roads Act 1993. In some locations the road configuration has been refined without impacting the road level.

DESIGN LOT CODE B-81-RA-03		DESIGN MODEL FILE(S) USED FOR DOCUMENTATION OF THIS DRAWING W2B-ABJ-B-RA-MOD-09003_WEEK_71		PLOT DATE / TIME 11/05/17 7:52:23 AM James Terpening		PLOT BY James Terpening		CLIENT CLARENCE VALLEY COUNCIL HW10 - PACIFIC HIGHWAY UPGRADE MACLEAN TO DEVILS PULPIT PORTION B CONTROL LINE M210 CROSS SECTIONS RA03		A3
AMENDMENT / REVISION DESCRIPTION		WVR No. APPROVAL		DRAWINGS / DESIGN PREPARED BY		TITLE		NSW GOVERNMENT Transport Roads & Maritime Services		RMS REGISTRATION No. DS2016/000619
ISSUED FOR CONSTRUCTION		SA.		0 5 10 15 20 25		DRAWN		JAMES TERPENING 11.05.17		PART 1
ISSUED FOR CONSTRUCTION		SA.		SCALE 1:500m		DRG CHECK		CRAIG DUNNINGHAM 11.05.17		ISSUE
ISSUED FOR CONSTRUCTION		SA.		CO-ORDINATE SYSTEM MGA ZONE 56		DESIGN		MARK SHAMOUN 11.05.17		C
				HEIGHT DATUM AHD		DESIGN CHECK		DANIEL KEHOE 11.05.17		
						DESIGN MNGR		SCOTT ASHDOWN 11.05.17		
						PROJECT MNGR		GREG RIORDAN 11.05.17		
								PREPARED FOR PACIFIC HIGHWAY OFFICE		ISSUE STATUS ISSUED FOR CONSTRUCTION
								EDMS No. SF2015/118045		SHEET No. RA-B-07317
								© Roads and Maritime Services		

MAY BE INCOMPLETE IF COPIED
 C:\Project\wise\W2B\Working\Drawings_RA03\W2B-ABJ-B-RA-DRG-07318.dwg
 11 ON A3 SIZE ORIGINAL



NOTES
 1. THE PRELOAD SURFACE AS SHOWN ON THE CROSS SECTIONS IS BASED ON THE DESIGN PRELOAD LEVELS AT THE TIME THE PRELOAD MATERIAL WAS PLACED. SOME SETTLEMENT IS EXPECTED TO HAVE OCCURRED THROUGH THESE ZONES AND AS SUCH THE EXISTING LEVELS OF THE PRELOAD SURFACE ARE EXPECTED TO BE LOWER THAN SHOWN. THE CONTRACTOR SHALL CONFIRM ALL EXISTING PRE-LOAD LEVELS ON SITE PRIOR TO CONSTRUCTION.

LEGEND

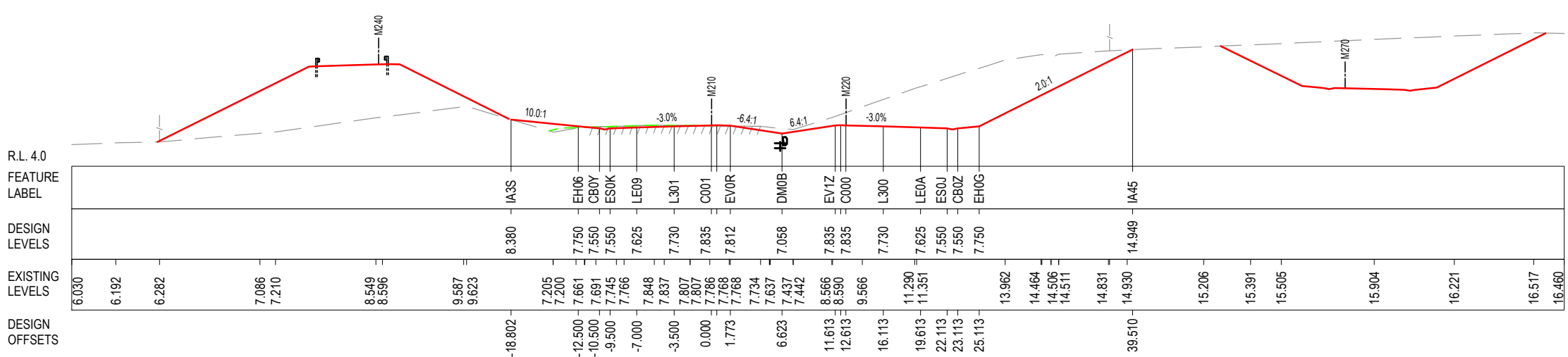
PRELOAD DESIGN SURFACE	—
EARLY WORKS DESIGN	- - -
LANDSCAPE MOUND SURFACE	—
EXISTING SURFACE	—

ACCEPTED FOR CONSTRUCTION

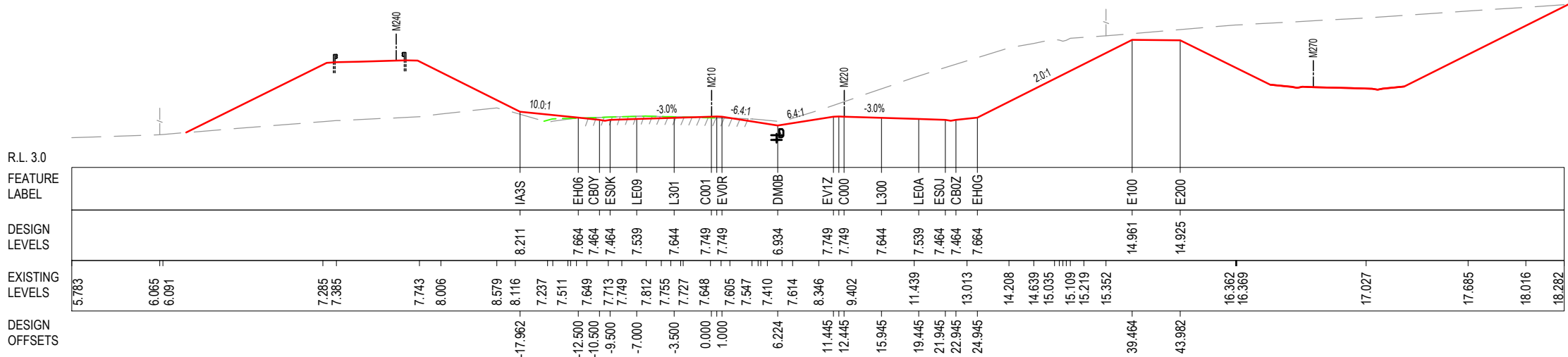
***Disclaimer:** This information is to be used only for the purpose of inspecting fixing or varying road levels in accordance with Part 3 of the Roads Act 1993. In some locations the road configuration has been refined without impacting the road level.

DESIGN LOT CODE B-81-RA-03	DESIGN MODEL FILE(S) USED FOR DOCUMENTATION OF THIS DRAWING W2B-ABJ-B-RA-MOD-09003_WEEK_71	PLOT DATE / TIME 11/05/17 7:52:26 AM James Terpening	PLOT BY James Terpening	CLIENT CLARENCE VALLEY COUNCIL HW10 - PACIFIC HIGHWAY UPGRADE MACLEAN TO DEVILS PULPIT PORTION B CONTROL LINE M210 CROSS SECTIONS RA03	A3
AMENDMENT / REVISION DESCRIPTION ISSUED FOR CONSTRUCTION ISSUED FOR CONSTRUCTION ISSUED FOR CONSTRUCTION	WVR No. APPROVAL S.A. S.A. S.A.	SCALES ON A3 SIZE DRAWING 0 5 10 15 20 25 SCALE 1:500m	DRAWINGS / DESIGN PREPARED BY ARCADIS Beca ABJV	TITLE DRAWN DRG CHECK DESIGN DESIGN CHECK DESIGN MNGR PROJECT MNGR	NAME DATE JAMES TERPENING 11.05.17 CRAIG DUNNINGHAM 11.05.17 MARK SHAMOUN 11.05.17 DANIEL KEHOE 11.05.17 SCOTT ASHDOWN 11.05.17 GREG RIORDAN 11.05.17
CO-ORDINATE SYSTEM MGA ZONE 56	HEIGHT DATUM AHD	NSW GOVERNMENT Transport Roads & Maritime Services	PREPARED FOR PACIFIC HIGHWAY OFFICE	RMS REGISTRATION No. DS2016/000619	SHEET No. 18 of 218 PART 1 ISSUE C
		ISSUE STATUS ISSUED FOR CONSTRUCTION	EDMS No. SF2015/118045	SHEET No. RA-B-07318	© Roads and Maritime Services

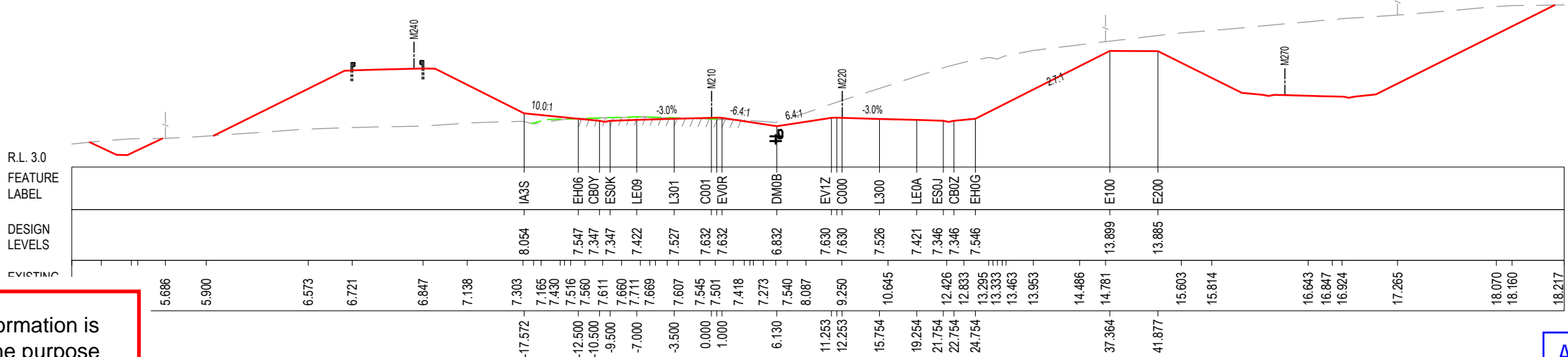
MAY BE INCOMPLETE IF COPIED
 C:\Project\wise\W2B\Working\Drawings_RA03\W2B-ABJ-B-RA-DRG-07319.dwg
 11 ON A3 SIZE ORIGINAL



95300.000



95275.000



95250.000

NOTES

- THE PRELOAD SURFACE AS SHOWN ON THE CROSS SECTIONS IS BASED ON THE DESIGN PRELOAD LEVELS AT THE TIME THE PRELOAD MATERIAL WAS PLACED. SOME SETTLEMENT IS EXPECTED TO HAVE OCCURRED THROUGH THESE ZONES AND AS SUCH THE EXISTING LEVELS OF THE PRELOAD SURFACE ARE EXPECTED TO BE LOWER THAN SHOWN. THE CONTRACTOR SHALL CONFIRM ALL EXISTING PRE-LOAD LEVELS ON SITE PRIOR TO CONSTRUCTION.

LEGEND	
PRELOAD DESIGN SURFACE	———
EARLY WORKS DESIGN	- - - - -
LANDSCAPE MOUND SURFACE	—————
EXISTING SURFACE	—————

*Disclaimer: This information is to be used only for the purpose of inspecting fixing or varying road levels in accordance with Part 3 of the Roads Act 1993. In some locations the road configuration has been refined without impacting the road level.

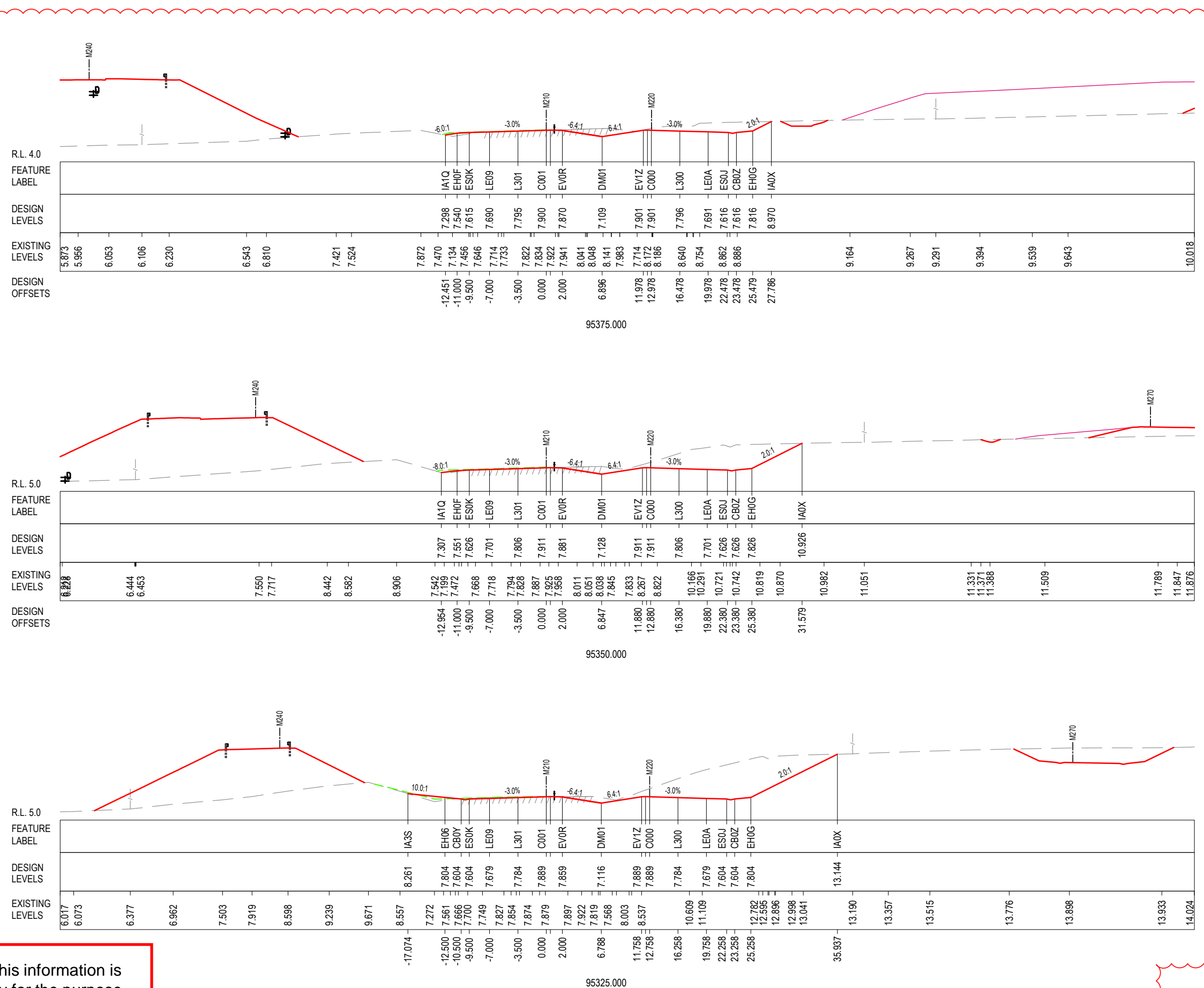
ACCEPTED FOR CONSTRUCTION

DESIGN LOT CODE B-81-RA-03		DESIGN MODEL FILE(S) USED FOR DOCUMENTATION OF THIS DRAWING W2B-ABJ-B-RA-MOD-09003_WEEK_58		PLOT DATE / TIME 02/02/17 3:45:38 PM James Terpening		PLOT BY James Terpening		CLIENT CLARENCE VALLEY COUNCIL HW10 - PACIFIC HIGHWAY UPGRADE MACLEAN TO DEVILS PULPIT PORTION B CONTROL LINE M210 CROSS SECTIONS RA03		A3	
AMENDMENT / REVISION DESCRIPTION ISSUED FOR CONSTRUCTION ISSUED FOR CONSTRUCTION		APPROVAL SA. SA. SCALE 1:500m		DRAWINGS / DESIGN PREPARED BY 		TITLE JAMES TERPENING 02.02.17 CRAIG DUNNINGHAM 02.02.17 MARK SHAMOUN 02.02.17 DANIEL KEHOE 02.02.17 SCOTT ASHDOWN 02.02.17 GREG RIORDAN 02.02.17		Transport Roads & Maritime Services		SHEET No. 19 of 218 RMS REGISTRATION No. DS2016/000619	
		CO-ORDINATE SYSTEM MGA ZONE 56		HEIGHT DATUM AHD		PREPARED FOR PACIFIC HIGHWAY OFFICE		ISSUE STATUS ISSUED FOR CONSTRUCTION		EDMS No. SF2015/118045 SHEET No. RA-B-07319 B	

© Roads and Maritime Services

MAY BE INCOMPLETE IF COPIED
 ON A3 SIZE ORIGINAL

C:\Project\wise\W2B\Working_Drawings_RA03\W2B-ABJ-B-RA-DRG-07320.dwg



NOTES
 1. THE PRELOAD SURFACE AS SHOWN ON THE CROSS SECTIONS IS BASED ON THE DESIGN PRELOAD LEVELS AT THE TIME THE PRELOAD MATERIAL WAS PLACED. SOME SETTLEMENT IS EXPECTED TO HAVE OCCURRED THROUGH THESE ZONES AND AS SUCH THE EXISTING LEVELS OF THE PRELOAD SURFACE ARE EXPECTED TO BE LOWER THAN SHOWN. THE CONTRACTOR SHALL CONFIRM ALL EXISTING PRE-LOAD LEVELS ON SITE PRIOR TO CONSTRUCTION.


LEGEND	
PRELOAD DESIGN SURFACE	— (solid line)
EARLY WORKS DESIGN	- - - (dashed line)
LANDSCAPE MOUND SURFACE	— (dotted line)
EXISTING SURFACE	- - - (dash-dot line)

***Disclaimer:** This information is to be used only for the purpose of inspecting fixing or varying road levels in accordance with Part 3 of the Roads Act 1993. In some locations the road configuration has been refined without impacting the road level.

ACCEPTED FOR CONSTRUCTION

DESIGN LOT CODE B-81-RA-03		DESIGN MODEL FILE(S) USED FOR DOCUMENTATION OF THIS DRAWING W2B-ABJ-B-RA-MOD-09003_WEEK_71		PLOT DATE / TIME 11/05/17 7:52:28 AM James Terpening		PLOT BY James Terpening		CLIENT CLARENCE VALLEY COUNCIL HW10 - PACIFIC HIGHWAY UPGRADE MACLEAN TO DEVILS PULPIT PORTION B CONTROL LINE M210 CROSS SECTIONS RA03		A3	
AMENDMENT / REVISION DESCRIPTION		VWR No. APPROVAL		DRAWINGS / DESIGN PREPARED BY		TITLE		PREPARED FOR		RMS REGISTRATION No. DS2016/000619	
ISSUED FOR CONSTRUCTION		S.A.		ARCADIS		JAMES TERPENING 11.05.17		PACIFIC HIGHWAY OFFICE		SHEET No. 20 of 218	
ISSUED FOR CONSTRUCTION		S.A.		Beca		CRAIG DUNNINGHAM 11.05.17		ISSUE STATUS		PART 1	
ISSUED FOR CONSTRUCTION		S.A.		SCALE ON A3 SIZE DRAWING SCALE 1:500m		MARK SHAMOUN 11.05.17		ISSUED FOR CONSTRUCTION		ISSUE C	
CO-ORDINATE SYSTEM MGA ZONE 56		HEIGHT DATUM AHD		DANIEL KEHOE 11.05.17		SCOTT ASHDOWN 11.05.17		EDMS No. SF2015/118045		SHEET No. RA-B-07320	
				EV0R 11.05.17		GREG RIORDAN 11.05.17				© Roads and Maritime Services	

MAY BE INCOMPLETE IF COPIED
 C:\Project\wise\W2B\Working_Drawings_RA03\M2B-AB-JB-RA-DRG-07321.dwg
 11 ON A3 SIZE ORIGINAL



NOTES

1. THE PRELOAD SURFACE AS SHOWN ON THE CROSS SECTIONS IS BASED ON THE DESIGN PRELOAD LEVELS AT THE TIME THE PRELOAD MATERIAL WAS PLACED. SOME SETTLEMENT IS EXPECTED TO HAVE OCCURRED THROUGH THESE ZONES AND AS SUCH THE EXISTING LEVELS OF THE PRELOAD SURFACE ARE EXPECTED TO BE LOWER THAN SHOWN. THE CONTRACTOR SHALL CONFIRM ALL EXISTING PRE-LOAD LEVELS ON SITE PRIOR TO CONSTRUCTION.

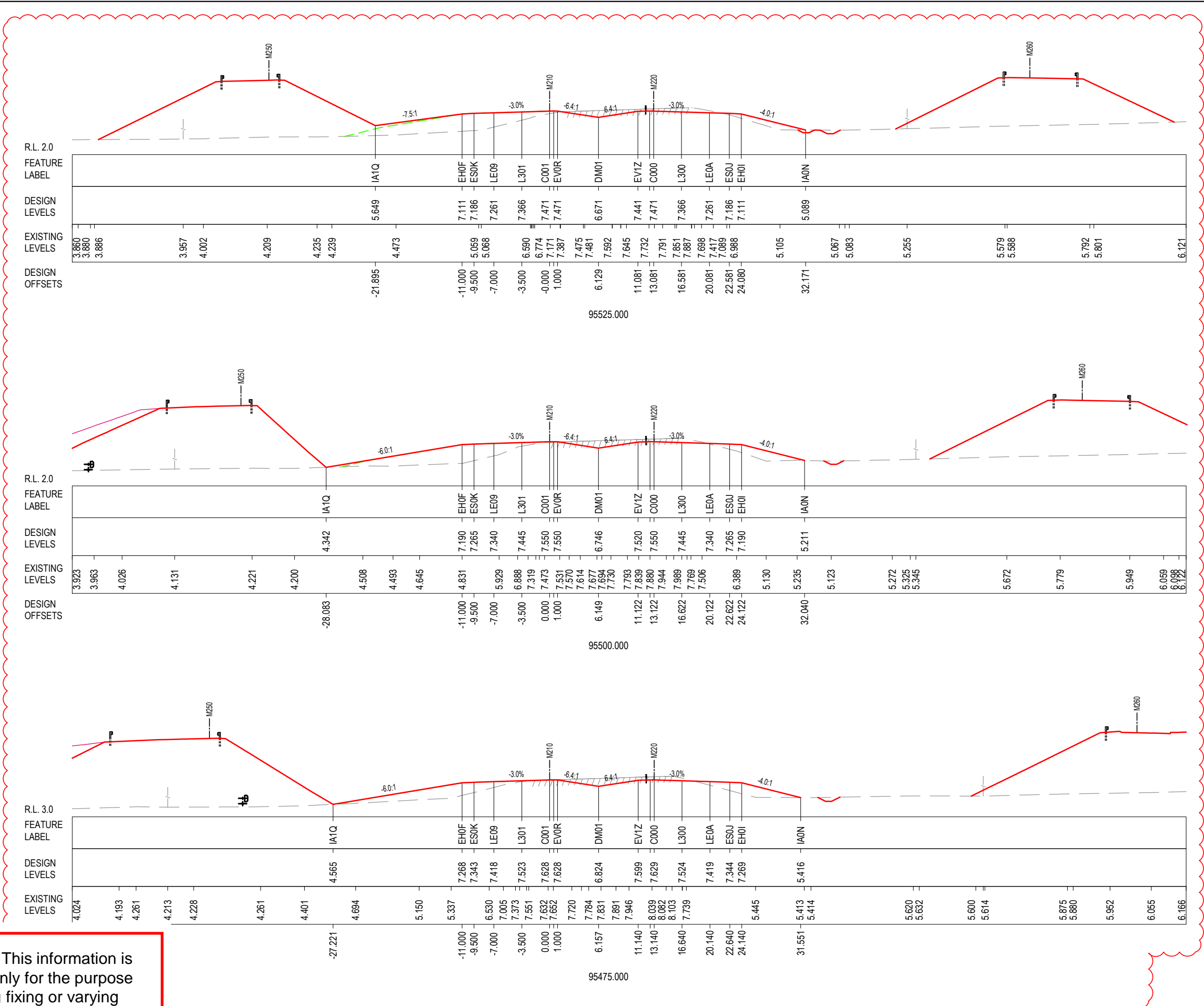
LEGEND	
PRELOAD DESIGN SURFACE	
EARLY WORKS DESIGN	
LANDSCAPE MOUND SURFACE	
EXISTING SURFACE	

ACCEPTED FOR CONSTRUCTION

*Disclaimer: This information is to be used only for the purpose of inspecting fixing or varying road levels in accordance with Part 3 of the Roads Act 1993. In some locations the road configuration has been refined without impacting the road level.

DESIGN LOT CODE B-81-RA-03	DESIGN MODEL FILE(S) USED FOR DOCUMENTATION OF THIS DRAWING W2B-AB-JB-RA-MOD-09003_WEEK_71	PLOT DATE / TIME 11/05/17 7:52:30 AM James Terpening	PLOT BY James Terpening
AMENDMENT / REVISION DESCRIPTION ISSUED FOR CONSTRUCTION ISSUED FOR CONSTRUCTION ISSUED FOR CONSTRUCTION		CLIENT Transport Roads & Maritime Services	
APPROVAL SA SA SA		DRAWINGS / DESIGN PREPARED BY 	
CO-ORDINATE SYSTEM MGA ZONE 56		HEIGHT DATUM AHD	
SCALE ON A3 SIZE DRAWING 		PREPARED FOR PACIFIC HIGHWAY OFFICE	
SHEET No. 21 of 218		CLARENCE VALLEY COUNCIL HW10 - PACIFIC HIGHWAY UPGRADE MACLEAN TO DEVILS PULPIT PORTION B CONTROL LINE M210 CROSS SECTIONS RA03	
RMS REGISTRATION No. DS2016/000619		SHEET No. RA-B-07321	
ISSUE STATUS ISSUED FOR CONSTRUCTION		SHEET No. RA-B-07321	
© Roads and Maritime Services		A3 PART 1 C	

MAY BE INCOMPLETE IF COPIED
 C:\Project\wise\W2B\Working\Drawings_RA03\W2B-ABJ-B-RA-DRG-07322.dwg
 11 ON A3 SIZE ORIGINAL



NOTES
 1. THE PRELOAD SURFACE AS SHOWN ON THE CROSS SECTIONS IS BASED ON THE DESIGN PRELOAD LEVELS AT THE TIME THE PRELOAD MATERIAL WAS PLACED. SOME SETTLEMENT IS EXPECTED TO HAVE OCCURRED THROUGH THESE ZONES AND AS SUCH THE EXISTING LEVELS OF THE PRELOAD SURFACE ARE EXPECTED TO BE LOWER THAN SHOWN. THE CONTRACTOR SHALL CONFIRM ALL EXISTING PRE-LOAD LEVELS ON SITE PRIOR TO CONSTRUCTION.

LEGEND

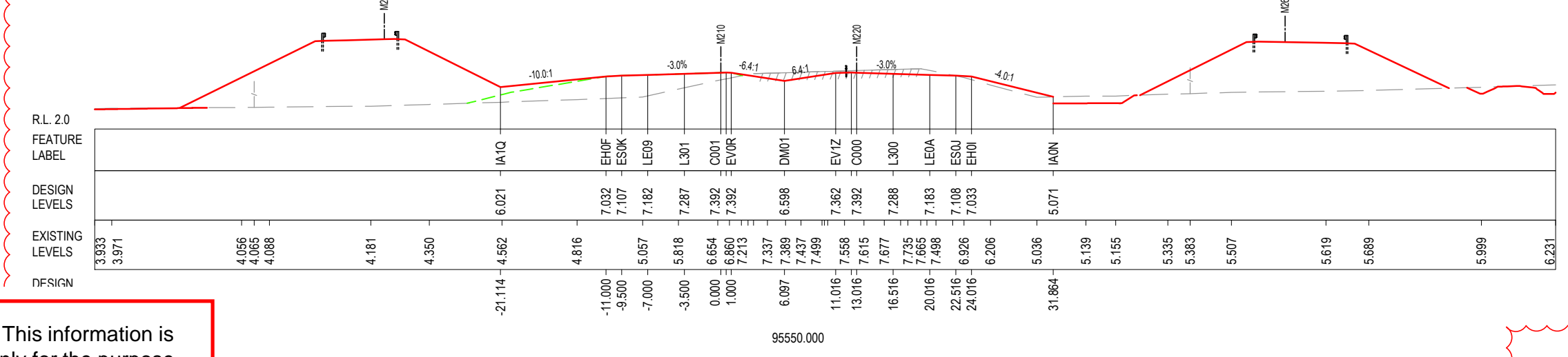
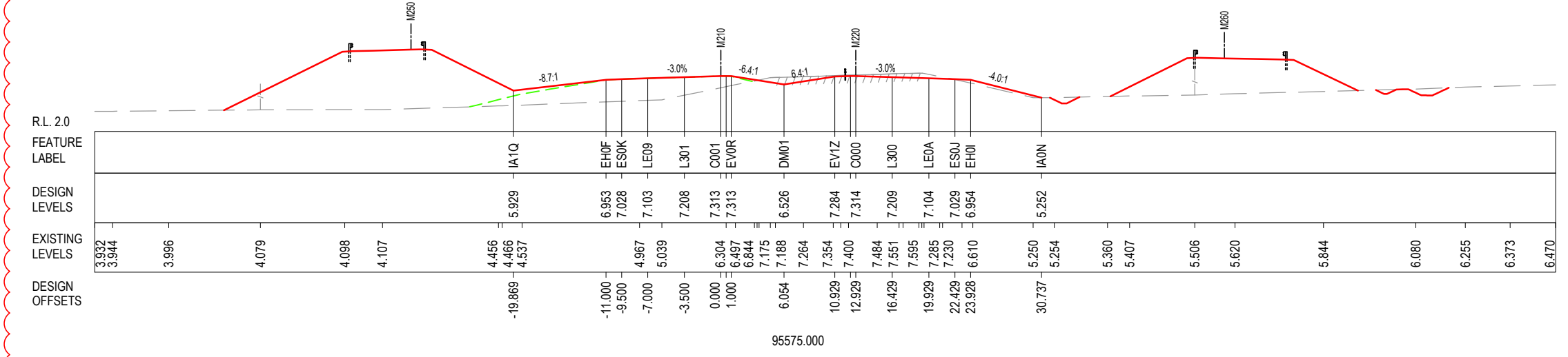
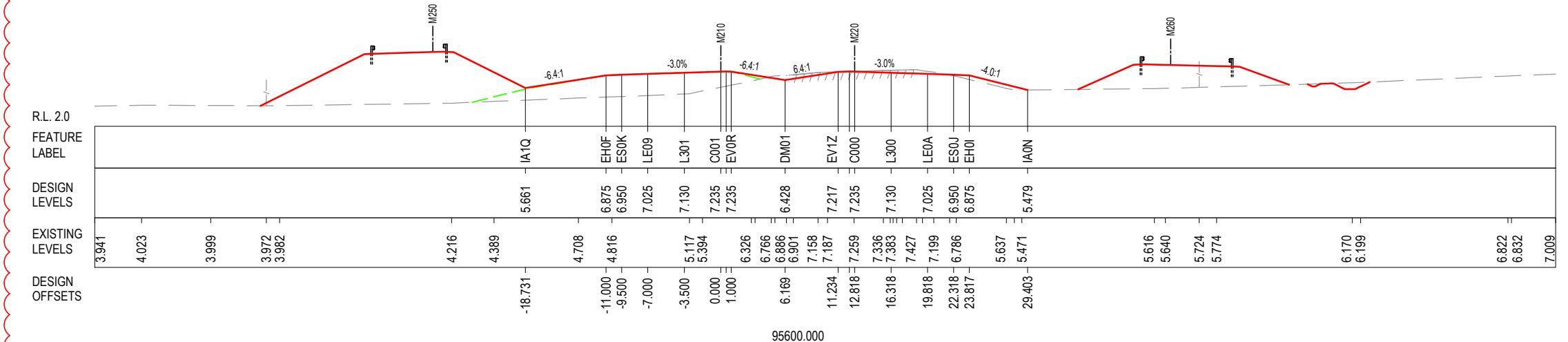
PRELOAD DESIGN SURFACE	—
EARLY WORKS DESIGN	- - -
LANDSCAPE MOUND SURFACE	—
EXISTING SURFACE	—

***Disclaimer:** This information is to be used only for the purpose of inspecting fixing or varying road levels in accordance with Part 3 of the Roads Act 1993. In some locations the road configuration has been refined without impacting the road level.

ACCEPTED FOR CONSTRUCTION

DESIGN LOT CODE B-81-RA-03		DESIGN MODEL FILE(S) USED FOR DOCUMENTATION OF THIS DRAWING W2B-ABJ-B-RA-MOD-09003_WEEK_71		PLOT DATE / TIME 11/05/17 7:52:32 AM James Terpening		PLOT BY		CLIENT		CLARENCE VALLEY COUNCIL HW10 - PACIFIC HIGHWAY UPGRADE MACLEAN TO DEVILS PULPIT PORTION B CONTROL LINE M210 CROSS SECTIONS RA03		A3
AMENDMENT / REVISION DESCRIPTION		WVR No. APPROVAL		DRAWINGS / DESIGN PREPARED BY		TITLE		NSW GOVERNMENT Transport Roads & Maritime Services		RMS REGISTRATION No. DS2016/000619		PART 1
ISSUED FOR CONSTRUCTION		SA		ARCADIS		JAMES TERPENING		PREPARED FOR		ISSUE STATUS		ISSUE
ISSUED FOR CONSTRUCTION		SA		Beca		CRAIG DUNNINGHAM		PACIFIC HIGHWAY OFFICE		ISSUED FOR CONSTRUCTION		C
ISSUED FOR CONSTRUCTION		SA		SCALE 1:500m		MARK SHAMOUN		EDMS No.		SHEET No.		RA-B-07322
SCALE 1:500m		CO-ORDINATE SYSTEM MGA ZONE 56		HEIGHT DATUM AHD		DANIEL KEHOE		SF2015/118045		RA-B-07322		© Roads and Maritime Services
SCALE 1:500m		HEIGHT DATUM AHD		PROJECT MNGR		GREG RIORDAN		11/05/17		11/05/17		

MAY BE INCOMPLETE IF COPIED
 C:\Project\wise\W2B\Working\Drawings_RA03\W2B-ABJ-B-RA-DRG-07323.dwg
 11 ON A3 SIZE ORIGINAL



NOTES
 1. THE PRELOAD SURFACE AS SHOWN ON THE CROSS SECTIONS IS BASED ON THE DESIGN PRELOAD LEVELS AT THE TIME THE PRELOAD MATERIAL WAS PLACED. SOME SETTLEMENT IS EXPECTED TO HAVE OCCURRED THROUGH THESE ZONES AND AS SUCH THE EXISTING LEVELS OF THE PRELOAD SURFACE ARE EXPECTED TO BE LOWER THAN SHOWN. THE CONTRACTOR SHALL CONFIRM ALL EXISTING PRE-LOAD LEVELS ON SITE PRIOR TO CONSTRUCTION.

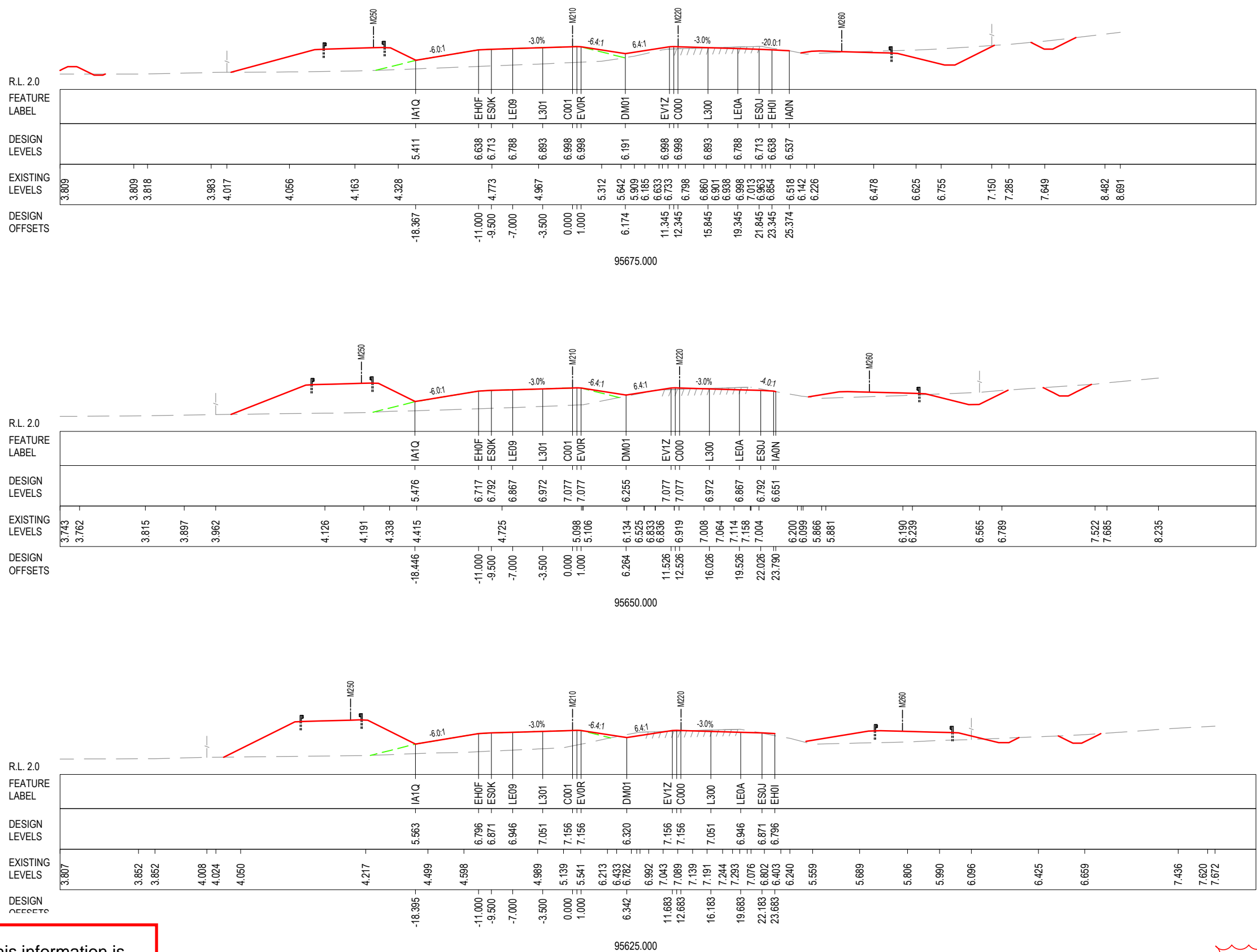
LEGEND	
PRELOAD DESIGN SURFACE	
EARLY WORKS DESIGN	
LANDSCAPE MOUND SURFACE	
EXISTING SURFACE	

***Disclaimer:** This information is to be used only for the purpose of inspecting fixing or varying road levels in accordance with Part 3 of the Roads Act 1993. In some locations the road configuration has been refined without impacting the road level.

ACCEPTED FOR CONSTRUCTION

DESIGN LOT CODE B-81-RA-03	DESIGN MODEL FILE(S) USED FOR DOCUMENTATION OF THIS DRAWING W2B-ABJ-B-RA-MOD-09003_WEEK_71	PLOT DATE / TIME 11/05/17 7:52:35 AM James Terpening	PLOT BY James Terpening	CLIENT CLARENCE VALLEY COUNCIL HW10 - PACIFIC HIGHWAY UPGRADE MACLEAN TO DEVILS PULPIT PORTION B CONTROL LINE M210 CROSS SECTIONS RA03	A3
AMENDMENT / REVISION DESCRIPTION ISSUED FOR CONSTRUCTION ISSUED FOR CONSTRUCTION ISSUED FOR CONSTRUCTION	APPROVAL S.A. S.A. S.A.	SCALES ON A3 SIZE DRAWING 0 5 10 15 20 25 SCALE 1:500m	DRAWINGS / DESIGN PREPARED BY ARCADIS Beca	TITLE Transport Roads & Maritime Services	RMS REGISTRATION No. DS2016/000619
CO-ORDINATE SYSTEM MGA ZONE 56	HEIGHT DATUM AHD	DESIGN CHECK CRAIG DUNNINGHAM 11.05.17	DESIGN MARK SHAMOUN 11.05.17	PREPARED FOR PACIFIC HIGHWAY OFFICE	SHEET No. 23 of 218 PART 1
		DESIGN CHECK DANIEL KEHOE 11.05.17	DESIGN MNGR SCOTT ASHDOWN 11.05.17	ISSUE STATUS ISSUED FOR CONSTRUCTION	ISSUE C
		PROJECT MNGR GREG RIORDAN 11.05.17		EDMS No. SF2015/118045	SHEET No. RA-B-07323

MAY BE INCOMPLETE IF COPIED
 1:1 ON A3 SIZE ORIGINAL
 C:\Project\wise\W2B\Working_Drawings_RA03\W2B-ABJ-B-RA-DRG-07324.dwg



NOTES
 1. THE PRELOAD SURFACE AS SHOWN ON THE CROSS SECTIONS IS BASED ON THE DESIGN PRELOAD LEVELS AT THE TIME THE PRELOAD MATERIAL WAS PLACED. SOME SETTLEMENT IS EXPECTED TO HAVE OCCURRED THROUGH THESE ZONES AND AS SUCH THE EXISTING LEVELS OF THE PRELOAD SURFACE ARE EXPECTED TO BE LOWER THAN SHOWN. THE CONTRACTOR SHALL CONFIRM ALL EXISTING PRE-LOAD LEVELS ON SITE PRIOR TO CONSTRUCTION.

LEGEND

PRELOAD DESIGN SURFACE	— (Red solid line)
EARLY WORKS DESIGN	- - - (Green dashed line)
LANDSCAPE MOUND SURFACE	— (Black solid line)
EXISTING SURFACE	— (Black solid line)

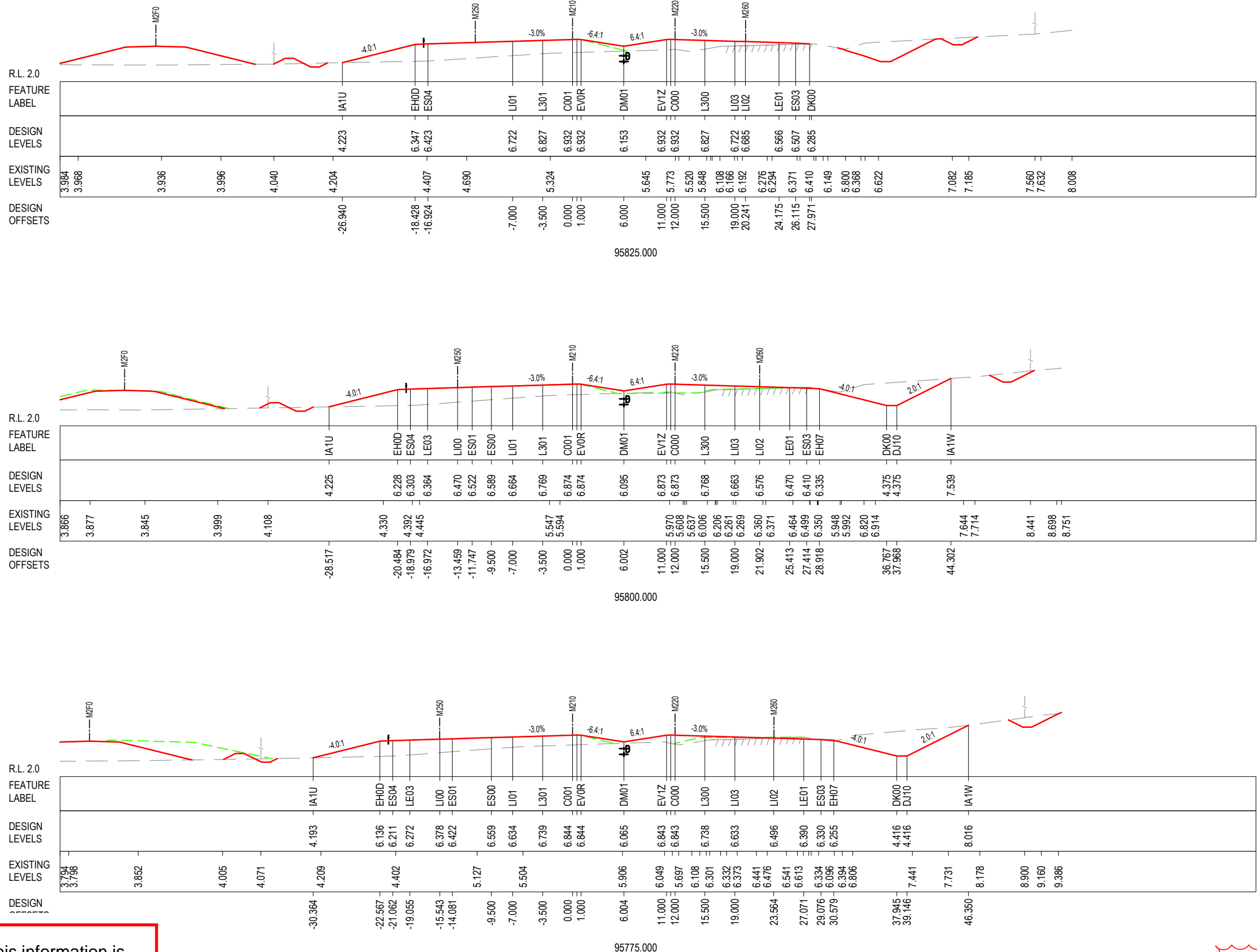
***Disclaimer:** This information is to be used only for the purpose of inspecting fixing or varying road levels in accordance with Part 3 of the Roads Act 1993. In some locations the road configuration has been refined without impacting the road level.

ACCEPTED FOR CONSTRUCTION

DESIGN LOT CODE B-81-RA-03		DESIGN MODEL FILE(S) USED FOR DOCUMENTATION OF THIS DRAWING W2B-ABJ-B-RA-MOD-09003_WEEK_71		PLOT DATE / TIME 11/05/17 7:52:37 AM James Terpening		PLOT BY James Terpening		CLIENT CLARENCE VALLEY COUNCIL HW10 - PACIFIC HIGHWAY UPGRADE MACLEAN TO DEVILS PULPIT PORTION B CONTROL LINE M210 CROSS SECTIONS RA03		A3
AMENDMENT / REVISION DESCRIPTION		SCALES ON A3 SIZE DRAWING		DRAWINGS / DESIGN PREPARED BY		TITLE		NSW GOVERNMENT Transport Roads & Maritime Services		RMS REGISTRATION No. DS2016/000619
ISSUED FOR CONSTRUCTION		0 5 10 15 20 25		ARCADIS ABJV		DRAWN: JAMES TERPENING 11.05.17		PREPARED FOR PACIFIC HIGHWAY OFFICE		SHEET No. 24 of 218
ISSUED FOR CONSTRUCTION		SCALE 1:500m		Beca		DRG CHECK: CRAIG DUNNINGHAM 11.05.17		ISSUE STATUS ISSUED FOR CONSTRUCTION		PART 1
ISSUED FOR CONSTRUCTION		CO-ORDINATE SYSTEM MGA ZONE 56		HEIGHT DATUM AHD		DESIGN: MARK SHAMOUN 11.05.17		EDMS No. SF2015/118045		ISSUE C
						DESIGN CHECK: DANIEL KEHOE 11.05.17		SHEET No. RA-B-07324		
						DESIGN MNGR: SCOTT ASHDOWN 11.05.17				
						PROJECT MNGR: GREG RIORDAN 11.05.17				

© Roads and Maritime Services

MAY BE INCOMPLETE IF COPIED
 C:\Project\wise\W2B\Working\Drawings_RA03\W2B-ABJ-B-RA-DRG-07326.dwg
 11 ON A3 SIZE ORIGINAL



NOTES
 1. THE PRELOAD SURFACE AS SHOWN ON THE CROSS SECTIONS IS BASED ON THE DESIGN PRELOAD LEVELS AT THE TIME THE PRELOAD MATERIAL WAS PLACED. SOME SETTLEMENT IS EXPECTED TO HAVE OCCURRED THROUGH THESE ZONES AND AS SUCH THE EXISTING LEVELS OF THE PRELOAD SURFACE ARE EXPECTED TO BE LOWER THAN SHOWN. THE CONTRACTOR SHALL CONFIRM ALL EXISTING PRE-LOAD LEVELS ON SITE PRIOR TO CONSTRUCTION.

LEGEND

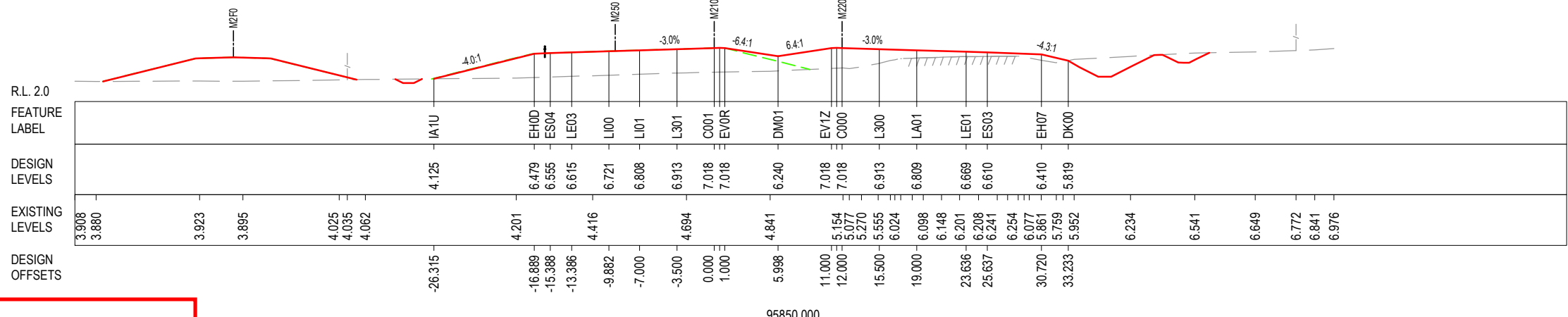
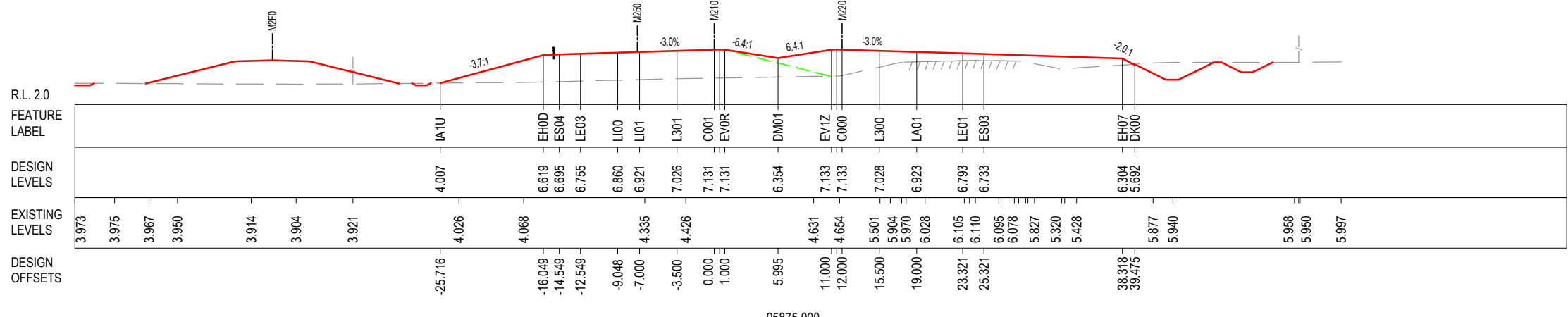
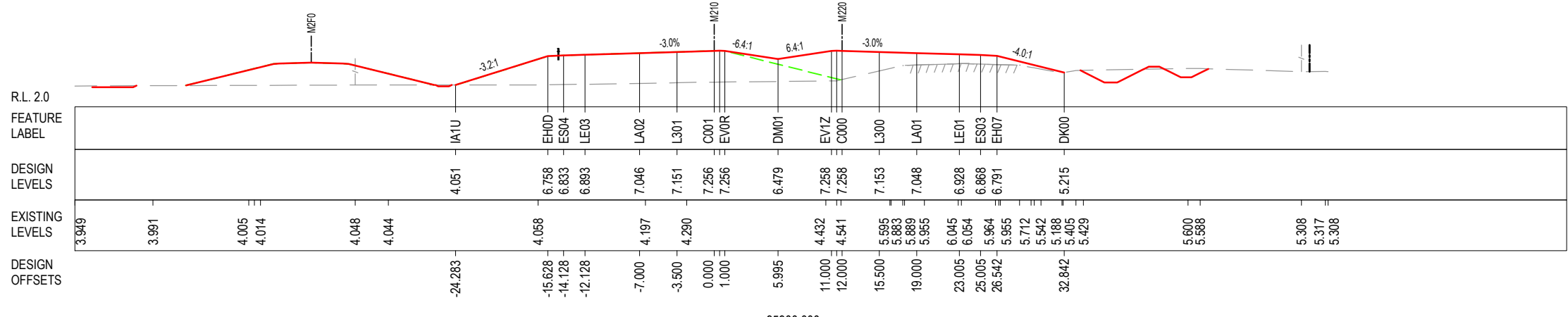
PRELOAD DESIGN SURFACE	—
EARLY WORKS DESIGN	- - -
LANDSCAPE MOUND SURFACE	—
EXISTING SURFACE	—

***Disclaimer:** This information is to be used only for the purpose of inspecting fixing or varying road levels in accordance with Part 3 of the Roads Act 1993. In some locations the road configuration has been refined without impacting the road level.

ACCEPTED FOR CONSTRUCTION

AMENDMENT / REVISION DESCRIPTION ISSUED FOR CONSTRUCTION ISSUED FOR CONSTRUCTION ISSUED FOR CONSTRUCTION		DESIGN LOT CODE B-81-RA-03	DESIGN MODEL FILE(S) USED FOR DOCUMENTATION OF THIS DRAWING W2B-ABJ-B-RA-MOD-09003_WEEK_71	PLOT DATE / TIME 11/05/17 7:52:42 AM James Terpening	PLOT BY James Terpening	CLIENT NSW GOVERNMENT Transport Roads & Maritime Services	CLARENCE VALLEY COUNCIL HW10 - PACIFIC HIGHWAY UPGRADE MACLEAN TO DEVILS PULPIT PORTION B CONTROL LINE M210 CROSS SECTIONS RA03	SHEET No. 26 of 218 PART 1	
WVR No. APPROVAL SA. SA. SA.		SCALES ON A3 SIZE DRAWING 0 5 10 15 20 25 SCALE 1:500m		DRAWINGS / DESIGN PREPARED BY ARCADIS ABJV Beca		TITLE NAME DATE DRAWN JAMES TERPENING 11.05.17 DRG CHECK CRAIG DUNNINGHAM 11.05.17 DESIGN MARK SHAMOUN 11.05.17 DESIGN CHECK DANIEL KEHOE 11.05.17 DESIGN MNGR SCOTT ASHDOWN 11.05.17 PROJECT MNGR GREG RIORDAN 11.05.17	PREPARED FOR PACIFIC HIGHWAY OFFICE	RMS REGISTRATION No. DS2016/000619 ISSUE STATUS ISSUED FOR CONSTRUCTION	EDMS No. SF2015/118045 SHEET No. RA-B-07326 ISSUE C

MAY BE INCOMPLETE IF COPIED
 C:\Project\wise\W2B\Working_Drawings_RA03\W2B-ABJ-B-RA-DRG-07327.dwg
 11 ON A3 SIZE ORIGINAL



△

NOTES
 1. THE PRELOAD SURFACE AS SHOWN ON THE CROSS SECTIONS IS BASED ON THE DESIGN PRELOAD LEVELS AT THE TIME THE PRELOAD MATERIAL WAS PLACED. SOME SETTLEMENT IS EXPECTED TO HAVE OCCURRED THROUGH THESE ZONES AND AS SUCH THE EXISTING LEVELS OF THE PRELOAD SURFACE ARE EXPECTED TO BE LOWER THAN SHOWN. THE CONTRACTOR SHALL CONFIRM ALL EXISTING PRE-LOAD LEVELS ON SITE PRIOR TO CONSTRUCTION.

LEGEND

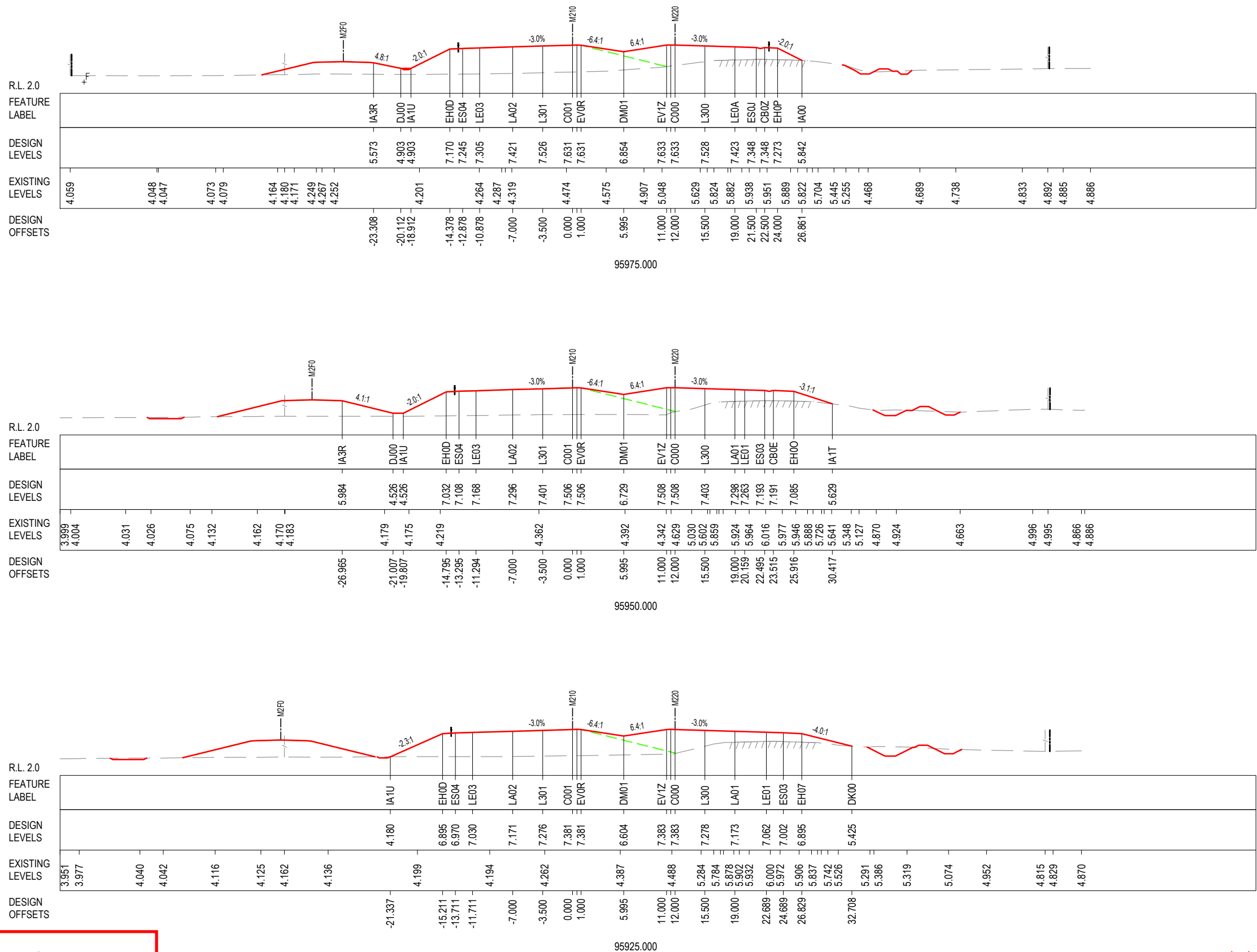
PRELOAD DESIGN SURFACE	
EARLY WORKS DESIGN	
LANDSCAPE MOUND SURFACE	
EXISTING SURFACE	

ACCEPTED FOR CONSTRUCTION

***Disclaimer:** This information is to be used only for the purpose of inspecting fixing or varying road levels in accordance with Part 3 of the Roads Act 1993. In some locations the road configuration has been refined without impacting the road level.

DESIGN LOT CODE B-81-RA-03		DESIGN MODEL FILE(S) USED FOR DOCUMENTATION OF THIS DRAWING W2B-ABJ-B-RA-MOD-09003_WEEK_71		PLOT DATE / TIME 11/05/17 7:52:45 AM James Terpening		PLOT BY James Terpening		CLIENT CLARENCE VALLEY COUNCIL HW10 - PACIFIC HIGHWAY UPGRADE MACLEAN TO DEVILS PULPIT PORTION B CONTROL LINE M210 CROSS SECTIONS RA03		SHEET No. 27 of 218	
AMENDMENT / REVISION DESCRIPTION		VVR No. / APPROVAL		DRAWINGS / DESIGN PREPARED BY		TITLE		NSW GOVERNMENT Transport Roads & Maritime Services		RMS REGISTRATION No. DS2016/000619	
ISSUED FOR CONSTRUCTION		SA		0 5 10 15 20 25		DRAWN		JAMES TERPENING 11.05.17		PART 1	
ISSUED FOR CONSTRUCTION		SA		SCALE 1:500m		DRG CHECK		CRAIG DUNNINGHAM 11.05.17		ISSUE C	
ISSUED FOR CONSTRUCTION		SA		CO-ORDINATE SYSTEM MGA ZONE 56		DESIGN		MARK SHAMOUN 11.05.17		SHEET No. RA-B-07327	
				HEIGHT DATUM AHD		DESIGN CHECK		DANIEL KEHOE 11.05.17		EDMS No. SF2015/118045	
						DESIGN MNGR		SCOTT ASHDOWN 11.05.17		PROJECT MNGR	
						PROJECT MNGR		GREG RIORDAN 11.05.17		PREPARED FOR PACIFIC HIGHWAY OFFICE	

MAY BE INCOMPLETE IF COPIED
 C:\Projectwise\W2B\Working\Drawings_RA03\W2B-ABJ-B-RA-DRG-07328.dwg
 11 ON A3 SIZE ORIGINAL



C

NOTES
 1. THE PRELOAD SURFACE AS SHOWN ON THE CROSS SECTIONS IS BASED ON THE DESIGN PRELOAD LEVELS AT THE TIME THE PRELOAD MATERIAL WAS PLACED. SOME SETTLEMENT IS EXPECTED TO HAVE OCCURRED THROUGH THESE ZONES AND AS SUCH THE EXISTING LEVELS OF THE PRELOAD SURFACE ARE EXPECTED TO BE LOWER THAN SHOWN. THE CONTRACTOR SHALL CONFIRM ALL EXISTING PRE-LOAD LEVELS ON SITE PRIOR TO CONSTRUCTION.

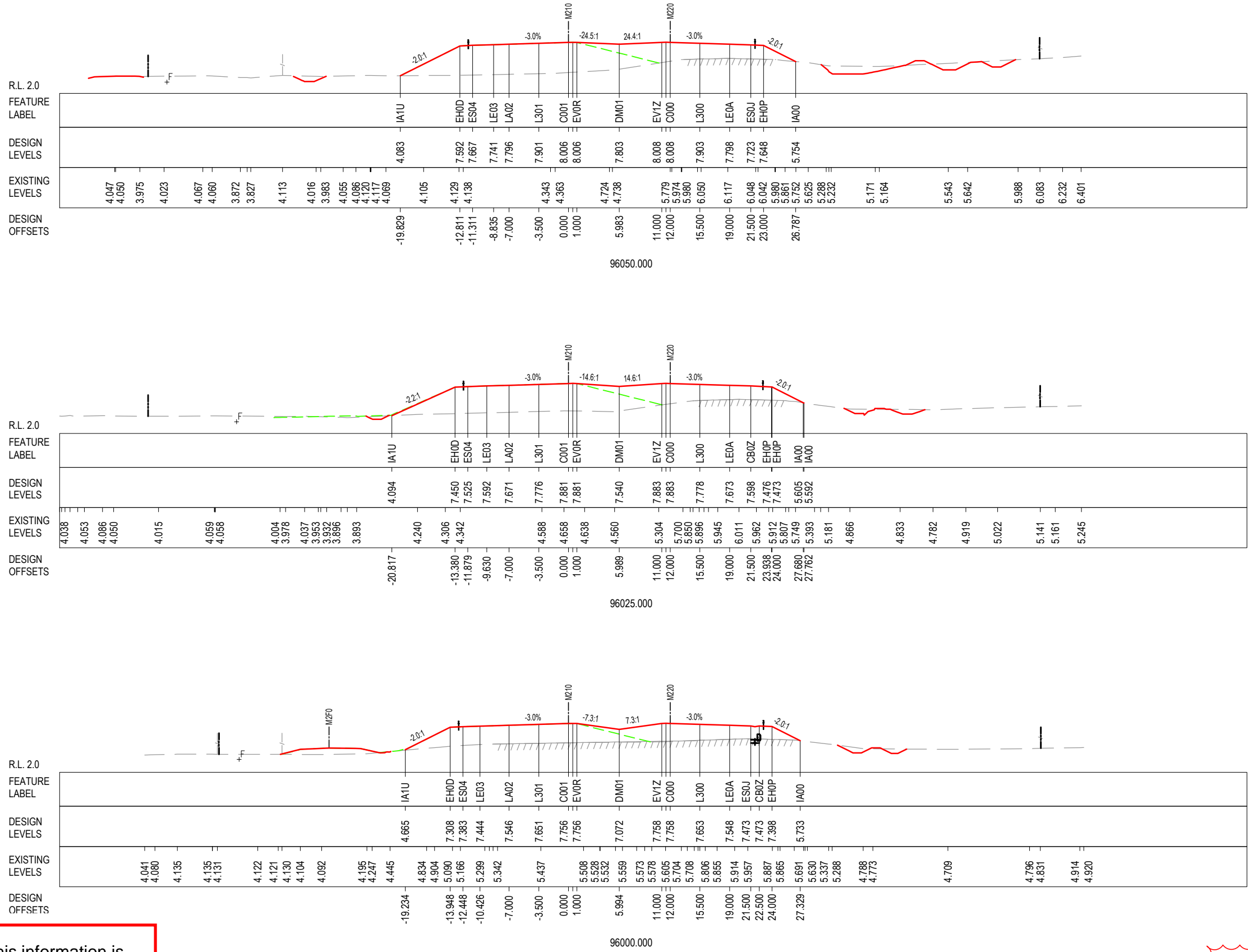
LEGEND	
PRELOAD DESIGN SURFACE	— (Red solid line)
EARLY WORKS DESIGN	- - - (Green dashed line)
LANDSCAPE MOUND SURFACE	— (Black dashed line)
EXISTING SURFACE	— (Black solid line)

ACCEPTED FOR CONSTRUCTION

***Disclaimer:** This information is to be used only for the purpose of inspecting fixing or varying road levels in accordance with Part 3 of the Roads Act 1993. In some locations the road configuration has been refined without impacting the road level.

DESIGN LOT CODE B-81-RA-03		DESIGN MODEL FILE(S) USED FOR DOCUMENTATION OF THIS DRAWING W2B-ABJ-B-RA-MOD-09003_WEEK_71		PLOT DATE / TIME 11/05/17 7:52:47 AM James Terpening		PLOT BY James Terpening		CLIENT CLARENCE VALLEY COUNCIL HW10 - PACIFIC HIGHWAY UPGRADE MACLEAN TO DEVILS PULPIT PORTION B CONTROL LINE M210 CROSS SECTIONS RA03		SHEET No. 28 of 218	
AMENDMENT / REVISION DESCRIPTION		SCALES ON A3 SIZE DRAWING		DRAWINGS / DESIGN PREPARED BY		TITLE		NSW GOVERNMENT Transport Roads & Maritime Services		RMS REGISTRATION No. DS2016/000619	
ISSUED FOR CONSTRUCTION		0 5 10 15 20 25		ARCADIS ABJV		DRAWN: JAMES TERPENING 11.05.17		PREPARED FOR PACIFIC HIGHWAY OFFICE		PART 1	
ISSUED FOR CONSTRUCTION		SCALE 1:500m		Beca		DRG CHECK: CRAIG DUNNINGHAM 11.05.17		ISSUE STATUS ISSUED FOR CONSTRUCTION		EDMS No. SF2015/118045	
ISSUED FOR CONSTRUCTION		CO-ORDINATE SYSTEM MGA ZONE 56		HEIGHT DATUM AHD		DESIGN: MARK SHAMOUN 11.05.17		SHEET No. RA-B-07328		ISSUE C	
						DESIGN CHECK: DANIEL KEHOE 11.05.17		© Roads and Maritime Services			
						DESIGN MNGR: SCOTT ASHDOWN 11.05.17					
						PROJECT MNGR: GREG RIORDAN 11.05.17					

MAY BE INCOMPLETE IF COPIED
 C:\Project\wise\W2B\Working\Drawings_RA03\W2B-ABJ-B-RA-DRG-07329.dwg
 11 ON A3 SIZE ORIGINAL



NOTES
 1. THE PRELOAD SURFACE AS SHOWN ON THE CROSS SECTIONS IS BASED ON THE DESIGN PRELOAD LEVELS AT THE TIME THE PRELOAD MATERIAL WAS PLACED. SOME SETTLEMENT IS EXPECTED TO HAVE OCCURRED THROUGH THESE ZONES AND AS SUCH THE EXISTING LEVELS OF THE PRELOAD SURFACE ARE EXPECTED TO BE LOWER THAN SHOWN. THE CONTRACTOR SHALL CONFIRM ALL EXISTING PRE-LOAD LEVELS ON SITE PRIOR TO CONSTRUCTION.

LEGEND

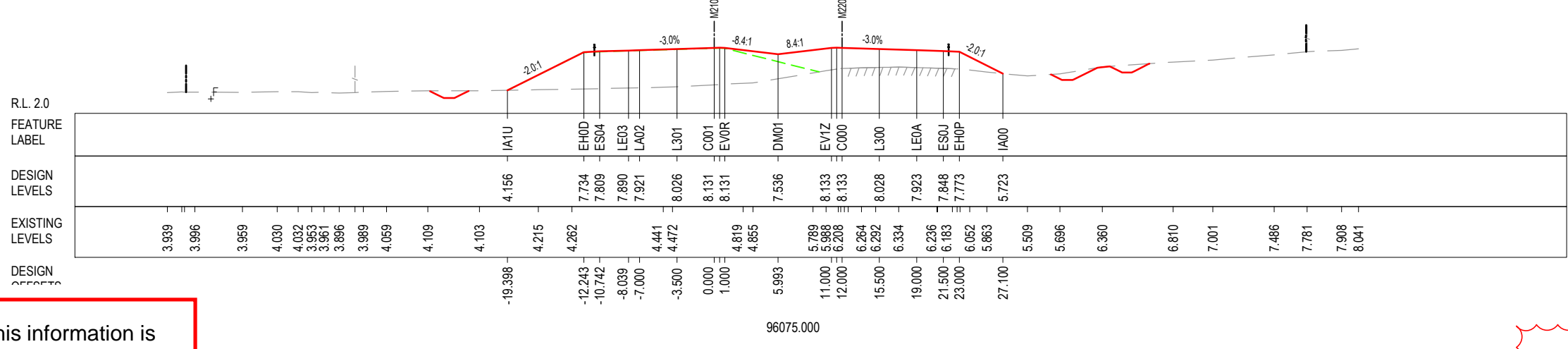
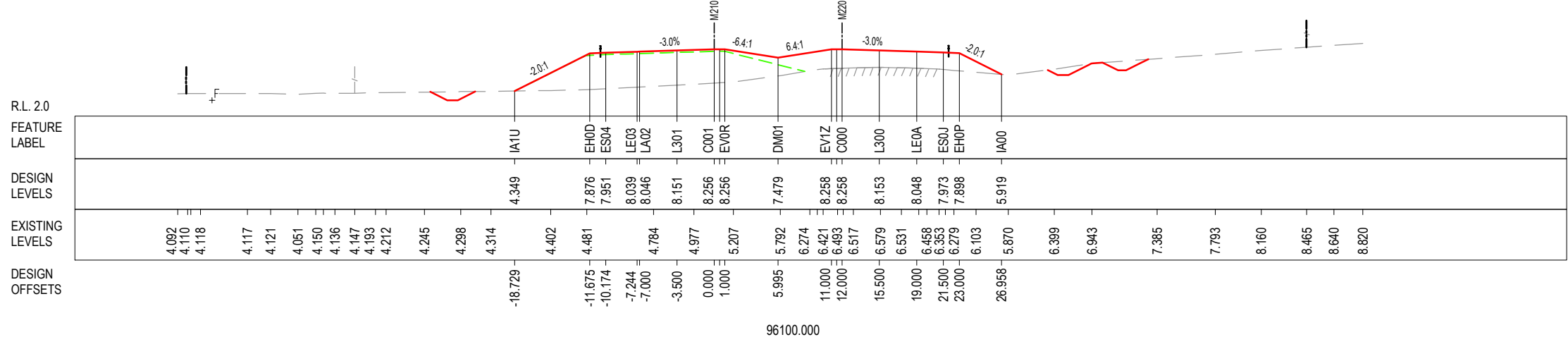
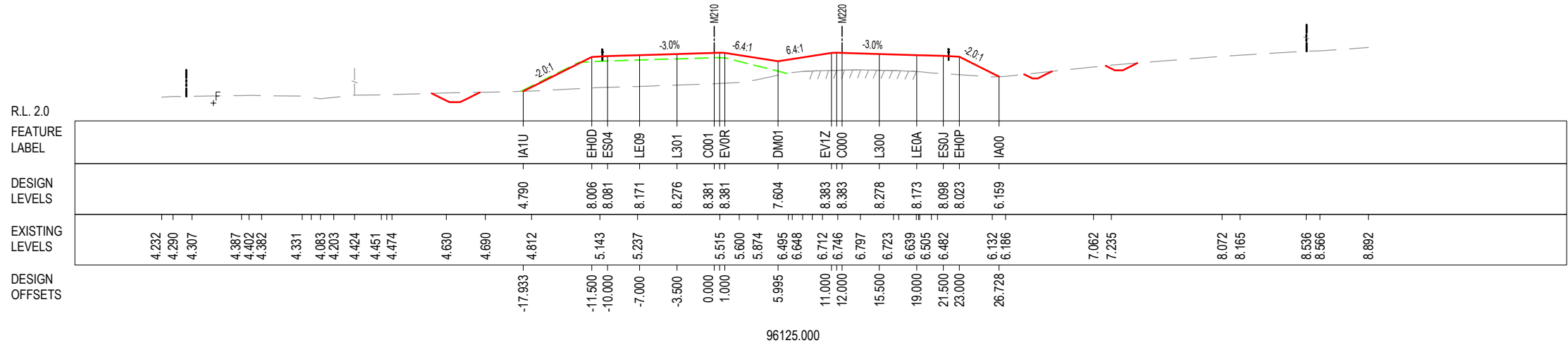
PRELOAD DESIGN SURFACE	—
EARLY WORKS DESIGN	- - -
LANDSCAPE MOUND SURFACE	—
EXISTING SURFACE	—

***Disclaimer:** This information is to be used only for the purpose of inspecting fixing or varying road levels in accordance with Part 3 of the Roads Act 1993. In some locations the road configuration has been refined without impacting the road level.

ACCEPTED FOR CONSTRUCTION

DESIGN LOT CODE B-1-RA-03		DESIGN MODEL FILE(S) USED FOR DOCUMENTATION OF THIS DRAWING W2B-ABJ-B-RA-MOD-09003_WEEK_71		PLOT DATE / TIME 11/05/17 7:52:50 AM James Terpening		PLOT BY James Terpening		CLIENT CLARENCE VALLEY COUNCIL HW10 - PACIFIC HIGHWAY UPGRADE MACLEAN TO DEVILS PULPIT PORTION B CONTROL LINE M210 CROSS SECTIONS RA03		A3		
AMENDMENT / REVISION DESCRIPTION ISSUED FOR CONSTRUCTION ISSUED FOR CONSTRUCTION ISSUED FOR CONSTRUCTION		WVR No. APPROVAL S.A. S.A. S.A.	SCALES ON A3 SIZE DRAWING 0 5 10 15 20 25 SCALE 1:500m		DRAWINGS / DESIGN PREPARED BY ARCADIS Beca ABJV		TITLE NAME DATE DRAWN JAMES TERPENING 11.05.17 DRG CHECK CRAIG DUNNINGHAM 11.05.17 DESIGN MARK SHAMOUN 11.05.17 DESIGN CHECK DANIEL KEHOE 11.05.17 DESIGN MNGR SCOTT ASHDOWN 11.05.17 PROJECT MNGR GREG RIORDAN 11.05.17		PREPARED FOR PACIFIC HIGHWAY OFFICE		SHEET No. 29 of 218 RMS REGISTRATION No. DS2016/000619 ISSUE STATUS ISSUED FOR CONSTRUCTION	PART 1 ISSUE C
CO-ORDINATE SYSTEM MGA ZONE 56		HEIGHT DATUM AHD		EDMS No. SF2015/118045 SHEET No. RA-B-07329		© Roads and Maritime Services						

MAY BE INCOMPLETE IF COPIED
 C:\Project\wise\W2B\Working\Drawings_RA03\W2B-ABJ-B-RA-DRG-07330.dwg
 11 ON A3 SIZE ORIGINAL



NOTES
 1. THE PRELOAD SURFACE AS SHOWN ON THE CROSS SECTIONS IS BASED ON THE DESIGN PRELOAD LEVELS AT THE TIME THE PRELOAD MATERIAL WAS PLACED. SOME SETTLEMENT IS EXPECTED TO HAVE OCCURRED THROUGH THESE ZONES AND AS SUCH THE EXISTING LEVELS OF THE PRELOAD SURFACE ARE EXPECTED TO BE LOWER THAN SHOWN. THE CONTRACTOR SHALL CONFIRM ALL EXISTING PRE-LOAD LEVELS ON SITE PRIOR TO CONSTRUCTION.

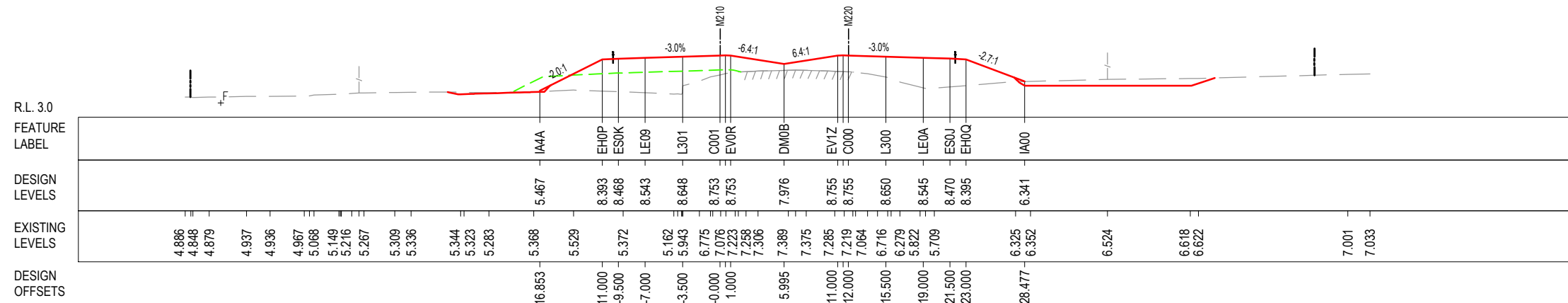
LEGEND	
PRELOAD DESIGN SURFACE	—
EARLY WORKS DESIGN	- - -
LANDSCAPE MOUND SURFACE	—
EXISTING SURFACE	—

***Disclaimer:** This information is to be used only for the purpose of inspecting fixing or varying road levels in accordance with Part 3 of the Roads Act 1993. In some locations the road configuration has been refined without impacting the road level.

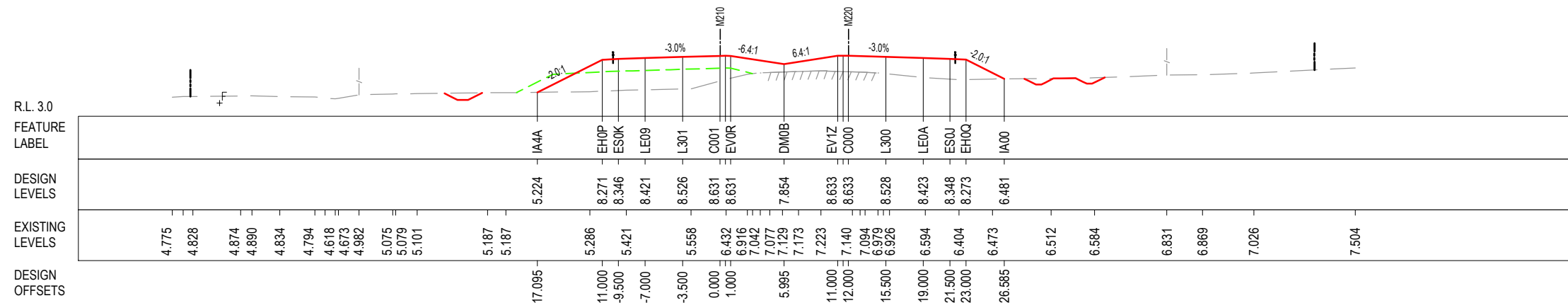
ACCEPTED FOR CONSTRUCTION

DESIGN LOT CODE B-81-RA-03		DESIGN MODEL FILE(S) USED FOR DOCUMENTATION OF THIS DRAWING W2B-ABJ-B-RA-MOD-09003_WEEK_71		PLOT DATE / TIME 11/05/17 7:52:52 AM James Terpening		PLOT BY James Terpening		CLIENT CLARENCE VALLEY COUNCIL HW10 - PACIFIC HIGHWAY UPGRADE MACLEAN TO DEVILS PULPIT PORTION B CONTROL LINE M210 CROSS SECTIONS RA03		A3
AMENDMENT / REVISION DESCRIPTION		VWR No. APPROVAL		DRAWINGS / DESIGN PREPARED BY		TITLE		NSW GOVERNMENT Transport Roads & Maritime Services		RMS REGISTRATION No. DS2016/000619
ISSUED FOR CONSTRUCTION		SA		ARCADIS Beca ABJV		DRAWN		JAMES TERPENING 11.05.17		PART 1
ISSUED FOR CONSTRUCTION		SA		SCALE 1:500m		DRG CHECK		CRAIG DUNNINGHAM 11.05.17		ISSUE C
ISSUED FOR CONSTRUCTION		SA		CO-ORDINATE SYSTEM MGA ZONE 56		DESIGN		MARK SHAMOUN 11.05.17		SHEET No. 30 of 218
				HEIGHT DATUM AHD		DESIGN CHECK		DANIEL KEHOE 11.05.17		ISSUE STATUS ISSUED FOR CONSTRUCTION
						DESIGN MNGR		SCOTT ASHDOWN 11.05.17		EDMS No. SF2015/118045
						PROJECT MNGR		GREG RIORDAN 11.05.17		SHEET No. RA-B-07330
								PREPARED FOR PACIFIC HIGHWAY OFFICE		© Roads and Maritime Services

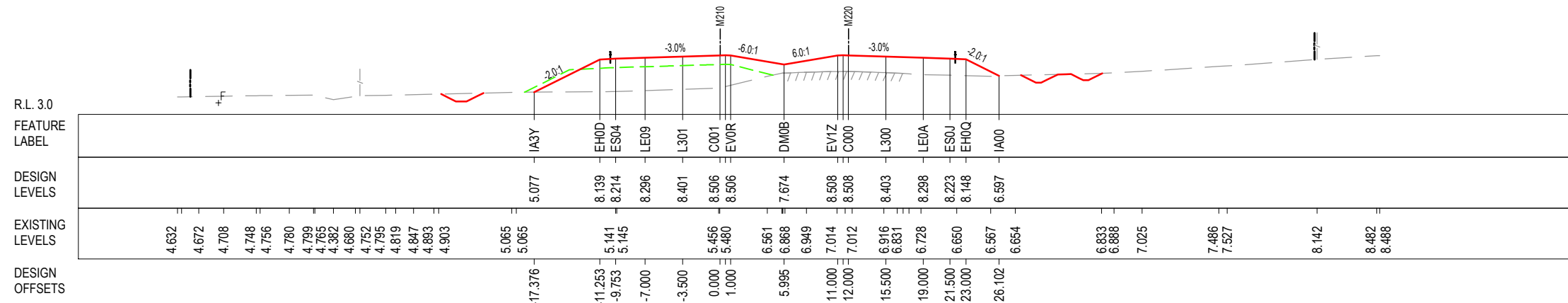
MAY BE INCOMPLETE IF COPIED
 C:\Projectwise\W2B\Working\Drawings_RA03\W2B-ABJ-B-RA-DRG-07331.dwg
 11 ON A3 SIZE ORIGINAL



96200.000



96175.000



96150.000

NOTES
 1. THE PRELOAD SURFACE AS SHOWN ON THE CROSS SECTIONS IS BASED ON THE DESIGN PRELOAD LEVELS AT THE TIME THE PRELOAD MATERIAL WAS PLACED. SOME SETTLEMENT IS EXPECTED TO HAVE OCCURRED THROUGH THESE ZONES AND AS SUCH THE EXISTING LEVELS OF THE PRELOAD SURFACE ARE EXPECTED TO BE LOWER THAN SHOWN. THE CONTRACTOR SHALL CONFIRM ALL EXISTING PRE-LOAD LEVELS ON SITE PRIOR TO CONSTRUCTION.

LEGEND

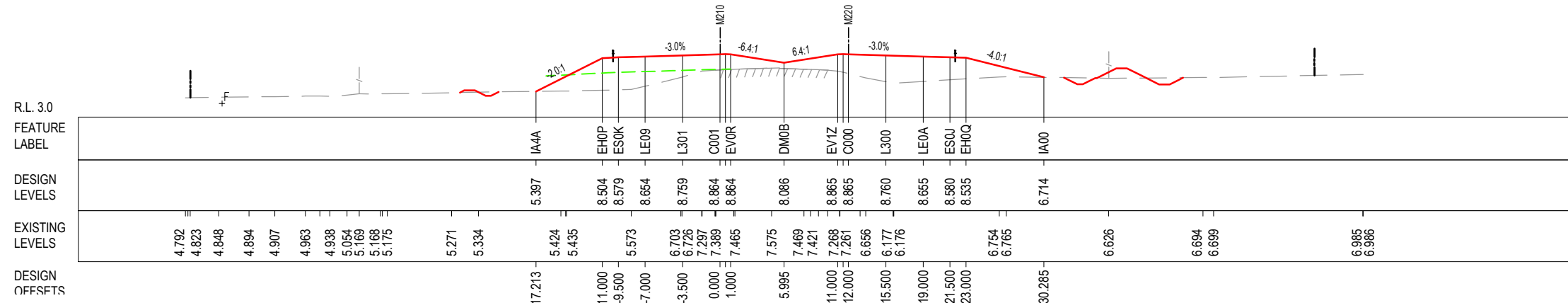
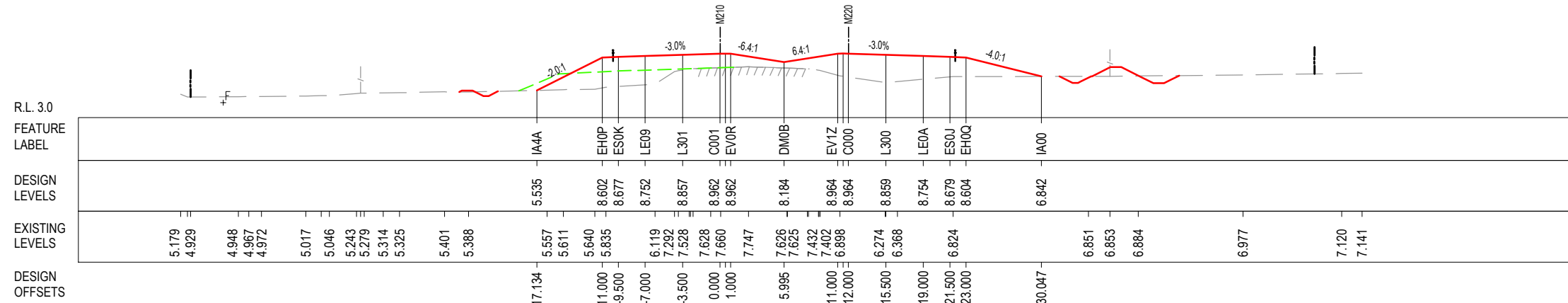
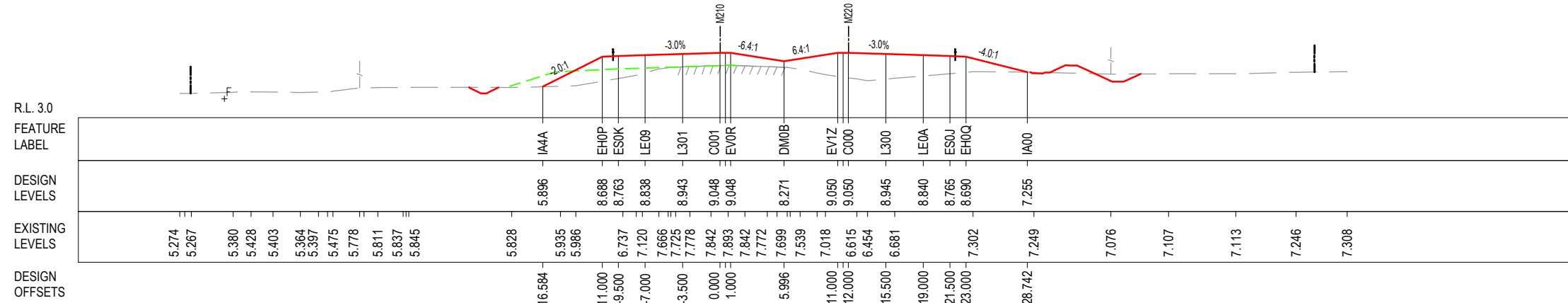
PRELOAD DESIGN SURFACE	—
EARLY WORKS DESIGN	- - -
LANDSCAPE MOUND SURFACE	—
EXISTING SURFACE	- - -

***Disclaimer:** This information is to be used only for the purpose of inspecting fixing or varying road levels in accordance with Part 3 of the Roads Act 1993. In some locations the road configuration has been refined without impacting the road level.

ACCEPTED FOR CONSTRUCTION

DESIGN LOT CODE B-81-RA-03		DESIGN MODEL FILE(S) USED FOR DOCUMENTATION OF THIS DRAWING W2B-ABJ-B-RA-MOD-09003_WEEK_58		PLOT DATE / TIME 02/02/17 3:46:09 PM James Terpening		PLOT BY James Terpening		CLIENT CLARENCE VALLEY COUNCIL HW10 - PACIFIC HIGHWAY UPGRADE MACLEAN TO DEVILS PULPIT PORTION B CONTROL LINE M210 CROSS SECTIONS RA03		A3
AMENDMENT / REVISION DESCRIPTION ISSUED FOR CONSTRUCTION ISSUED FOR CONSTRUCTION		WVR No. APPROVAL S.A. S.A.		SCALES ON A3 SIZE DRAWING 0 5 10 15 20 25 SCALE 1:500m		DRAWINGS / DESIGN PREPARED BY ARCADIS Beca		TITLE NAME DATE DRAWN JAMES TERPENING 02.02.17 DRG CHECK CRAIG DUNNINGHAM 02.02.17 DESIGN MARK SHAMOUN 02.02.17 DESIGN CHECK DANIEL KEHOE 02.02.17 DESIGN MNGR SCOTT ASHDOWN 02.02.17 PROJECT MNGR GREG RIORDAN 02.02.17		NSW GOVERNMENT Transport Roads & Maritime Services
CO-ORDINATE SYSTEM MGA ZONE 56		HEIGHT DATUM AHD		PREPARED FOR PACIFIC HIGHWAY OFFICE		RMS REGISTRATION No. DS2016/000619		SHEET No. 31 of 218		PART 1
ISSUE STATUS ISSUED FOR CONSTRUCTION		EDMS No. SF2015/118045		SHEET No. RA-B-07331		ISSUE B		© Roads and Maritime Services		

MAY BE INCOMPLETE IF COPIED
 C:\Project\wise\W2B\Working\Drawings_RA03\W2B-ABJ-B-RA-DRG-07332.dwg
 11 ON A3 SIZE ORIGINAL



NOTES
 1. THE PRELOAD SURFACE AS SHOWN ON THE CROSS SECTIONS IS BASED ON THE DESIGN PRELOAD LEVELS AT THE TIME THE PRELOAD MATERIAL WAS PLACED. SOME SETTLEMENT IS EXPECTED TO HAVE OCCURRED THROUGH THESE ZONES AND AS SUCH THE EXISTING LEVELS OF THE PRELOAD SURFACE ARE EXPECTED TO BE LOWER THAN SHOWN. THE CONTRACTOR SHALL CONFIRM ALL EXISTING PRE-LOAD LEVELS ON SITE PRIOR TO CONSTRUCTION.

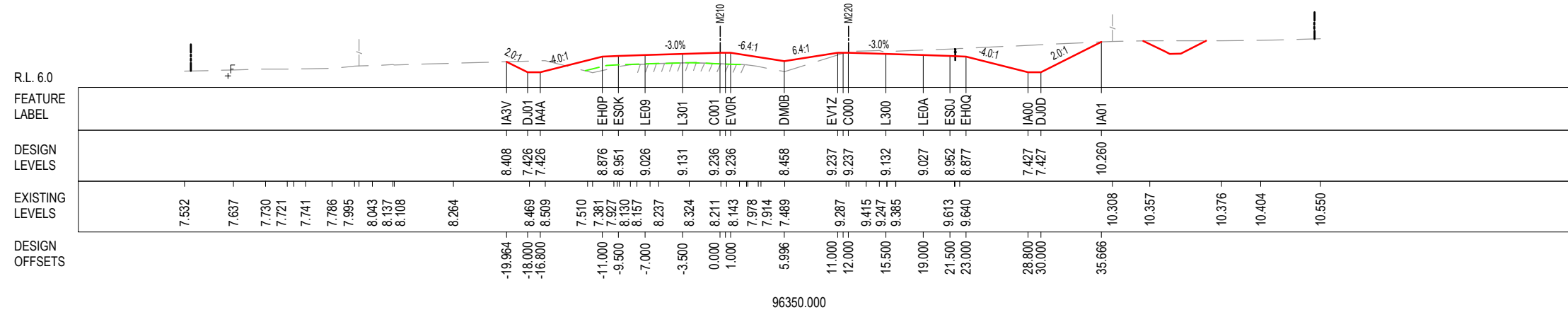
LEGEND	
PRELOAD DESIGN SURFACE	— (Red line)
EARLY WORKS DESIGN	- - - (Green dashed line)
LANDSCAPE MOUND SURFACE	— (Green solid line)
EXISTING SURFACE	— (Black dashed line)

***Disclaimer:** This information is to be used only for the purpose of inspecting fixing or varying road levels in accordance with Part 3 of the Roads Act 1993. In some locations the road configuration has been refined without impacting the road level.

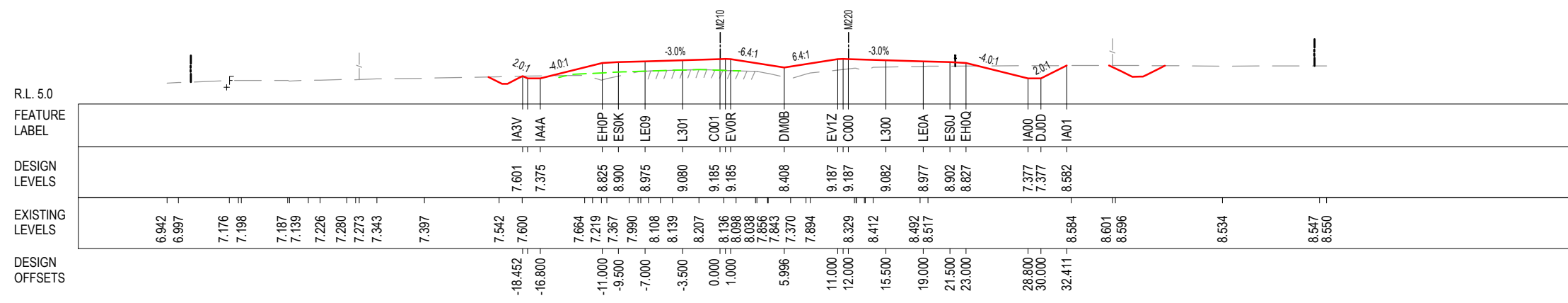
ACCEPTED FOR CONSTRUCTION

DESIGN LOT CODE B-81-RA-03	DESIGN MODEL FILE(S) USED FOR DOCUMENTATION OF THIS DRAWING W2B-ABJ-B-RA-MOD-09003_WEEK_58	PLOT DATE / TIME 02/02/17 3:46:12 PM James Terpening	CLIENT CLARENCE VALLEY COUNCIL HW10 - PACIFIC HIGHWAY UPGRADE MACLEAN TO DEVILS PULPIT PORTION B CONTROL LINE M210 CROSS SECTIONS RA03
AMENDMENT / REVISION DESCRIPTION ISSUED FOR CONSTRUCTION ISSUED FOR CONSTRUCTION	WVR No. APPROVAL S.A. S.A.	DRAWINGS / DESIGN PREPARED BY 	SHEET No. 32 of 218 RMS REGISTRATION No. DS2016/000619 ISSUE STATUS ISSUED FOR CONSTRUCTION
SCALES ON A3 SIZE DRAWING 0 5 10 15 20 25 SCALE 1:500m		PREPARED FOR PACIFIC HIGHWAY OFFICE	SHEET No. 1 ISSUE B
CO-ORDINATE SYSTEM MGA ZONE 56		HEIGHT DATUM AHD	© Roads and Maritime Services

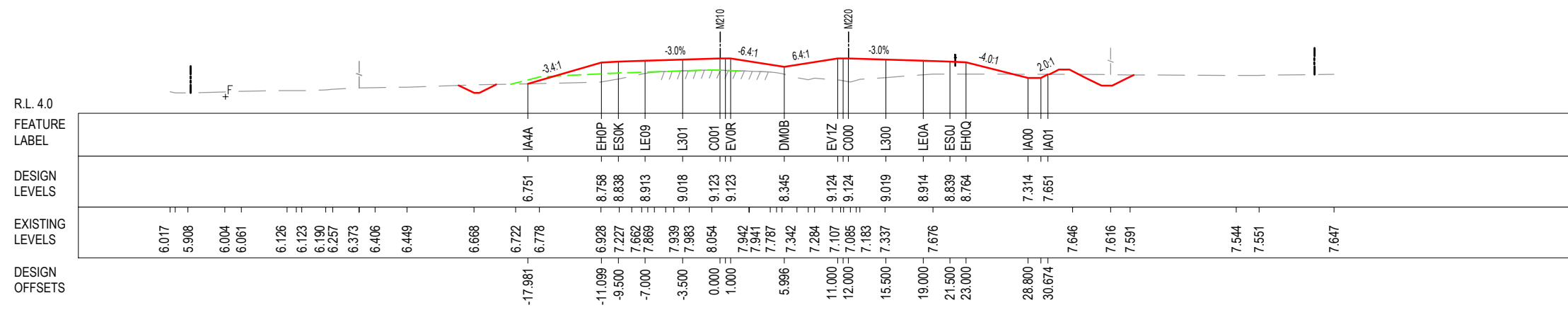
MAY BE INCOMPLETE IF COPIED
 C:\Project\wise\W2B\Working\Drawings_RA03\W2B-ABJ-B-RA-DRG-07333.dwg
 11 ON A3 SIZE ORIGINAL



96350.000



96325.000



96300.000

NOTES
 1. THE PRELOAD SURFACE AS SHOWN ON THE CROSS SECTIONS IS BASED ON THE DESIGN PRELOAD LEVELS AT THE TIME THE PRELOAD MATERIAL WAS PLACED. SOME SETTLEMENT IS EXPECTED TO HAVE OCCURRED THROUGH THESE ZONES AND AS SUCH THE EXISTING LEVELS OF THE PRELOAD SURFACE ARE EXPECTED TO BE LOWER THAN SHOWN. THE CONTRACTOR SHALL CONFIRM ALL EXISTING PRE-LOAD LEVELS ON SITE PRIOR TO CONSTRUCTION.

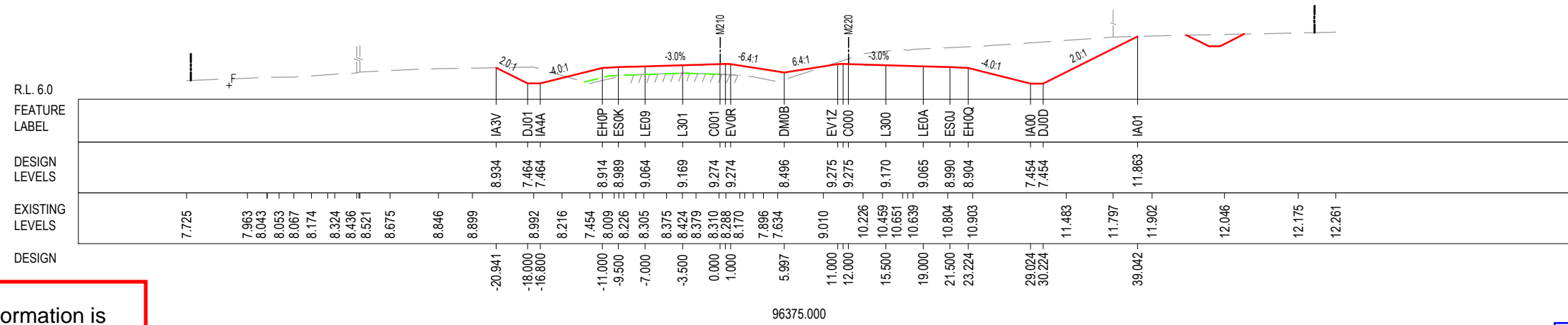
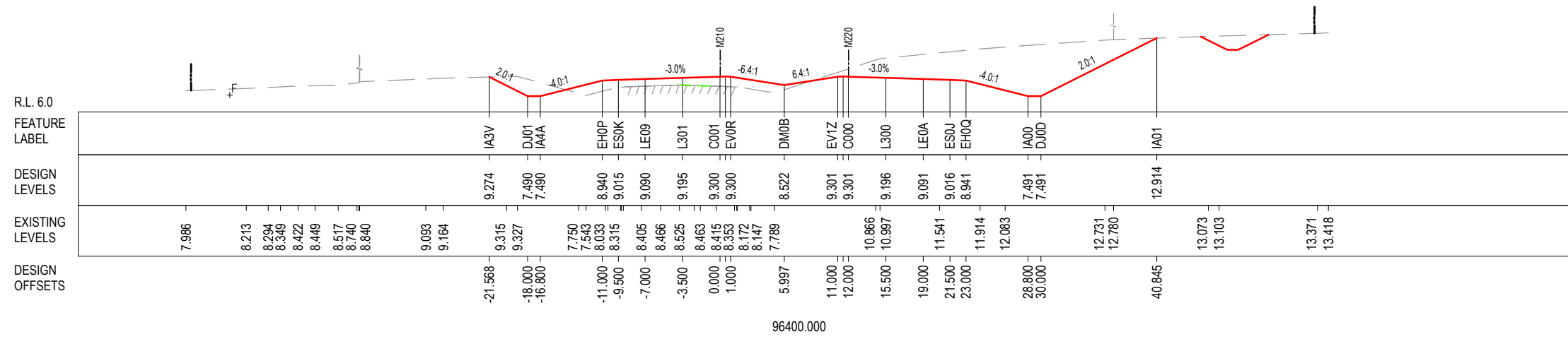
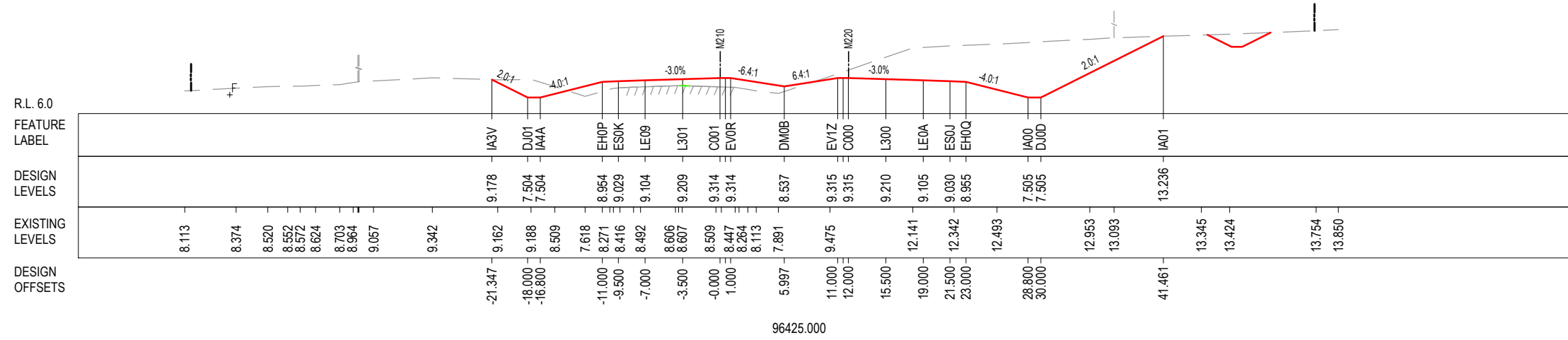
LEGEND	
PRELOAD DESIGN SURFACE	
EARLY WORKS DESIGN	
LANDSCAPE MOUND SURFACE	
EXISTING SURFACE	

***Disclaimer:** This information is to be used only for the purpose of inspecting fixing or varying road levels in accordance with Part 3 of the Roads Act 1993. In some locations the road configuration has been refined without impacting the road level.

ACCEPTED FOR CONSTRUCTION

DESIGN LOT CODE B-81-RA-03		DESIGN MODEL FILE(S) USED FOR DOCUMENTATION OF THIS DRAWING W2B-ABJ-B-RA-MOD-09003_WEEK_58		PLOT DATE / TIME 02/02/17 3:46:15 PM James Terpening		PLOT BY James Terpening		CLIENT CLARENCE VALLEY COUNCIL HW10 - PACIFIC HIGHWAY UPGRADE MACLEAN TO DEVILS PULPIT PORTION B CONTROL LINE M210 CROSS SECTIONS RA03		SHEET No. 33 of 218	
AMENDMENT / REVISION DESCRIPTION		WVR No. APPROVAL		DRAWINGS / DESIGN PREPARED BY		TITLE		NSW GOVERNMENT Transport Roads & Maritime Services		RMS REGISTRATION No. DS2016/000619	
ISSUED FOR CONSTRUCTION		SA. SA.		ARCADIS Beca		JAMES TERPENING 02.02.17		PREPARED FOR PACIFIC HIGHWAY OFFICE		PART 1	
ISSUED FOR CONSTRUCTION		0 5 10 15 20 25 SCALE 1:500m		CO-ORDINATE SYSTEM MGA ZONE 56		DRG CHECK CRAIG DUNNINGHAM 02.02.17		ISSUE STATUS ISSUED FOR CONSTRUCTION		EDMS No. SF2015/118045	
		HEIGHT DATUM AHD		DESIGN MARK SHAMOUN 02.02.17		DESIGN CHECK DANIEL KEHOE 02.02.17		SHEET No. RA-B-07333		ISSUE B	
				DESIGN MNGR SCOTT ASHDOWN 02.02.17		PROJECT MNGR GREG RIORDAN 02.02.17		© Roads and Maritime Services			

MAY BE INCOMPLETE IF COPIED
C:\Projectwise\W2B\Working_Drawings_RA03\W2B-ABJ-B-RA-DRG-07334.dwg
11 ON A3 SIZE ORIGINAL



NOTES
1. THE PRELOAD SURFACE AS SHOWN ON THE CROSS SECTIONS IS BASED ON THE DESIGN PRELOAD LEVELS AT THE TIME THE PRELOAD MATERIAL WAS PLACED. SOME SETTLEMENT IS EXPECTED TO HAVE OCCURRED THROUGH THESE ZONES AND AS SUCH THE EXISTING LEVELS OF THE PRELOAD SURFACE ARE EXPECTED TO BE LOWER THAN SHOWN. THE CONTRACTOR SHALL CONFIRM ALL EXISTING PRE-LOAD LEVELS ON SITE PRIOR TO CONSTRUCTION.

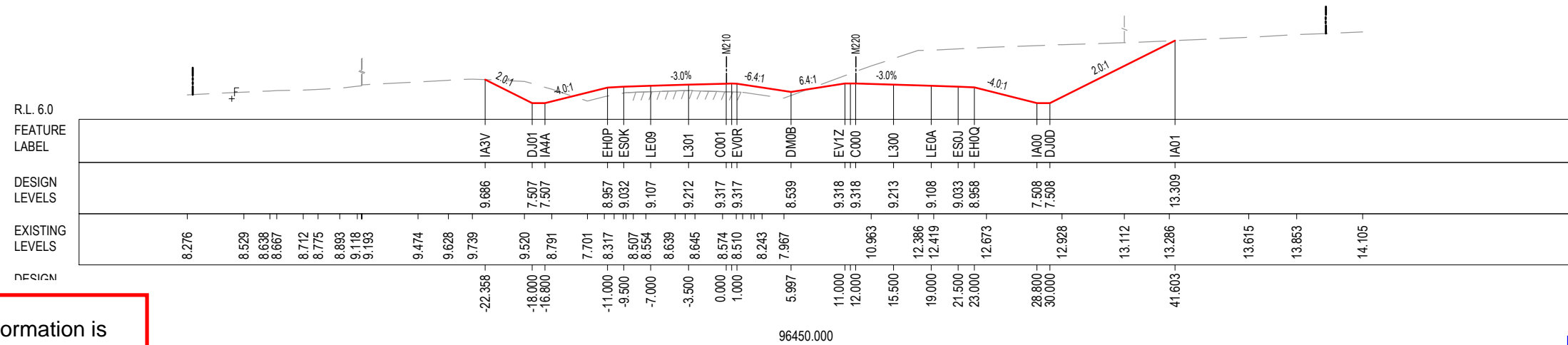
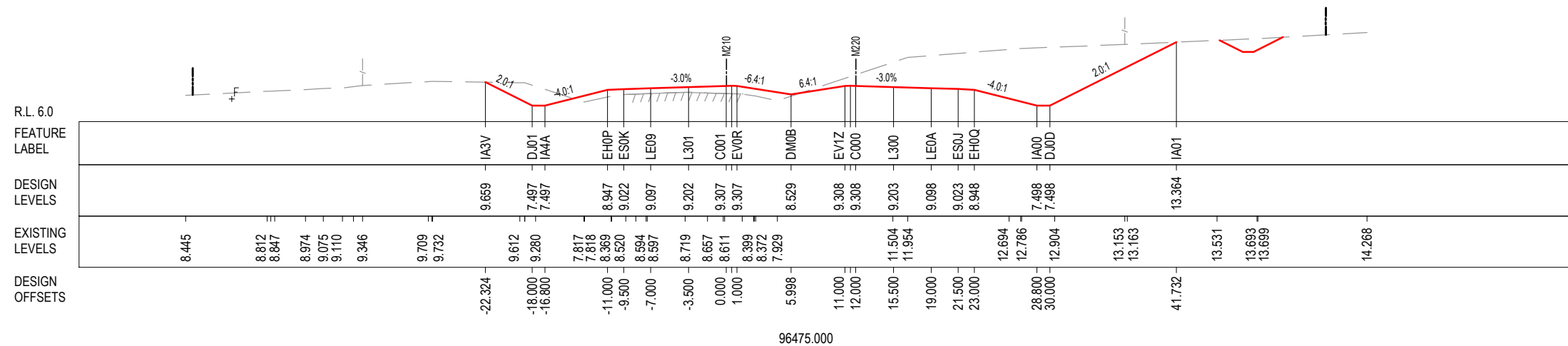
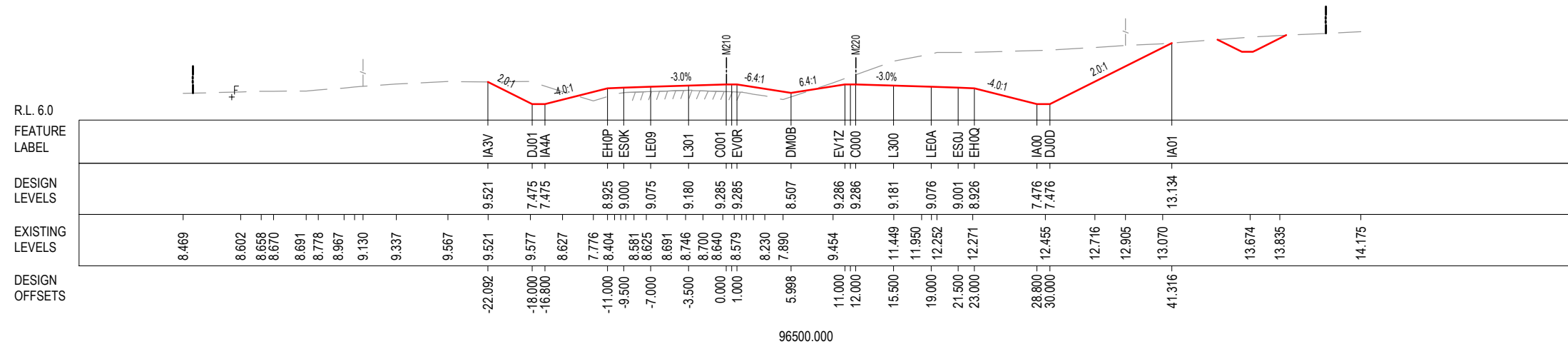
LEGEND	
PRELOAD DESIGN SURFACE	—
EARLY WORKS DESIGN	---
LANDSCAPE MOUND SURFACE	---
EXISTING SURFACE	---

***Disclaimer:** This information is to be used only for the purpose of inspecting fixing or varying road levels in accordance with Part 3 of the Roads Act 1993. In some locations the road configuration has been refined without impacting the road level.

ACCEPTED FOR CONSTRUCTION

DESIGN LOT CODE B-81-RA-03	DESIGN MODEL FILE(S) USED FOR DOCUMENTATION OF THIS DRAWING W2B-ABJ-B-RA-MOD-09003_WEEK_58	PLOT DATE / TIME 02/02/17 3:46:17 PM James Terpening	PLOT BY JAMES TERPENING	CLIENT CLARENCE VALLEY COUNCIL	A3
AMENDMENT / REVISION DESCRIPTION ISSUED FOR CONSTRUCTION ISSUED FOR CONSTRUCTION	WVR No. APPROVAL S.A. S.A.	SCALES ON A3 SIZE DRAWING 0 5 10 15 20 25 SCALE 1:500m	DRAWINGS / DESIGN PREPARED BY ARCADIS Beca	NSW GOVERNMENT Transport Roads & Maritime Services	CLARENCE VALLEY COUNCIL HW10 - PACIFIC HIGHWAY UPGRADE MACLEAN TO DEVILS PULPIT PORTION B CONTROL LINE M210 CROSS SECTIONS RA03 SHEET No. 34 of 218
CO-ORDINATE SYSTEM MGA ZONE 56	HEIGHT DATUM AHD	TITLE NAME DATE	DESIGN DATE	PREPARED FOR PACIFIC HIGHWAY OFFICE	RMS REGISTRATION No. DS2016/000619
		DRAWN JAMES TERPENING 02.02.17	DESIGN CHECK CRAIG DUNNINGHAM 02.02.17		ISSUE STATUS ISSUED FOR CONSTRUCTION
		DESIGN MARK SHAMOUN 02.02.17	DESIGN CHECK DANIEL KEHOE 02.02.17		EDMS No. SF2015/118045
		DESIGN MNGR SCOTT ASHDOWN 02.02.17	PROJECT MNGR GREG RIORDAN 02.02.17		SHEET No. RA-B-07334
					PART 1 ISSUE B

MAY BE INCOMPLETE IF COPIED
 C:\Project\wise\W2B\Working\Drawings_RA03\W2B-ABJ-B-RA-DRG-07335.dwg
 11 ON A3 SIZE ORIGINAL



NOTES
 1. THE PRELOAD SURFACE AS SHOWN ON THE CROSS SECTIONS IS BASED ON THE DESIGN PRELOAD LEVELS AT THE TIME THE PRELOAD MATERIAL WAS PLACED. SOME SETTLEMENT IS EXPECTED TO HAVE OCCURRED THROUGH THESE ZONES AND AS SUCH THE EXISTING LEVELS OF THE PRELOAD SURFACE ARE EXPECTED TO BE LOWER THAN SHOWN. THE CONTRACTOR SHALL CONFIRM ALL EXISTING PRE-LOAD LEVELS ON SITE PRIOR TO CONSTRUCTION.

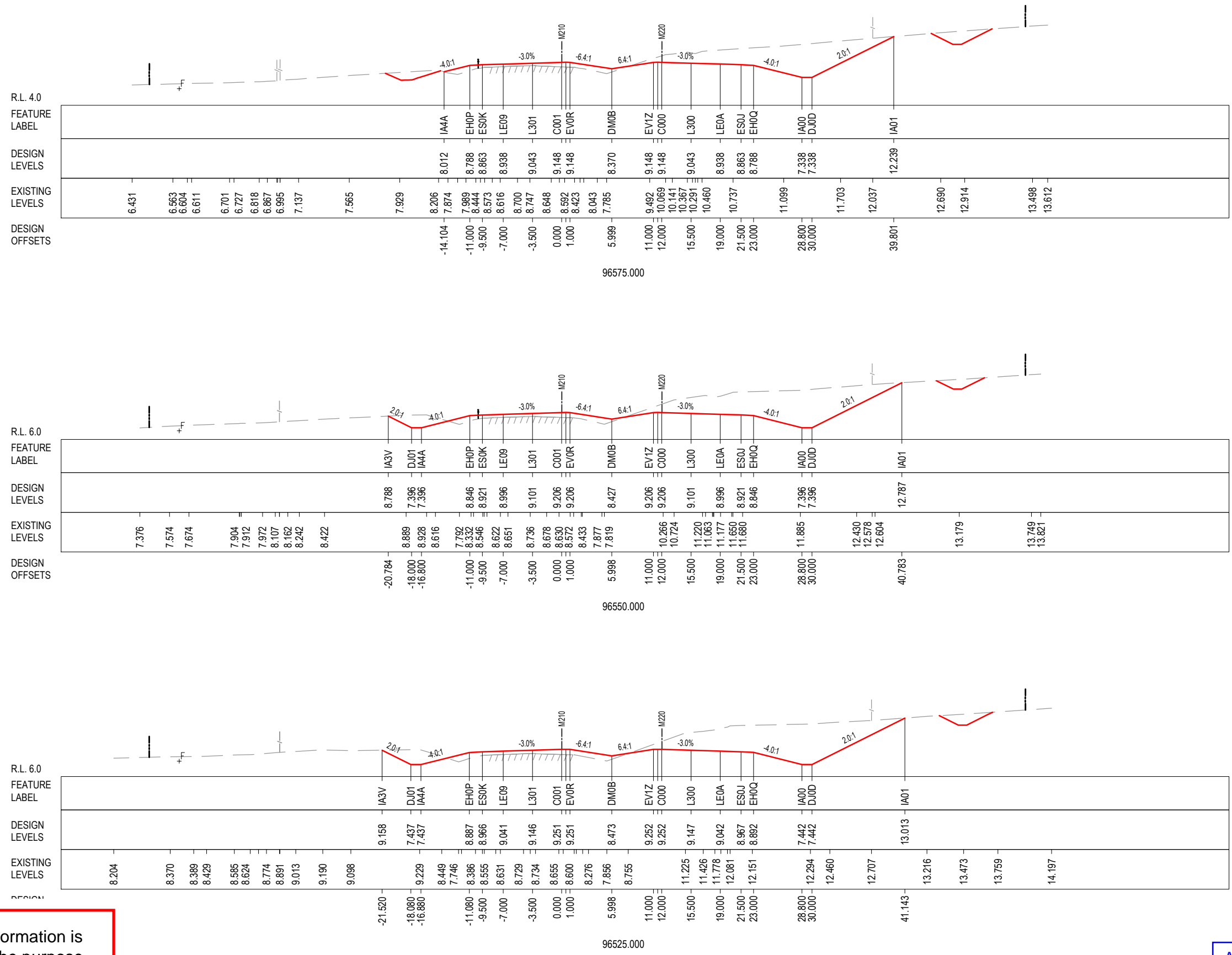
LEGEND	
PRELOAD DESIGN SURFACE	— (Red line)
EARLY WORKS DESIGN	- - - (Green line)
LANDSCAPE MOUND SURFACE	— (Black line)
EXISTING SURFACE	— (Black line)

*Disclaimer: This information is to be used only for the purpose of inspecting fixing or varying road levels in accordance with Part 3 of the Roads Act 1993. In some locations the road configuration has been refined without impacting the road level.

ACCEPTED FOR CONSTRUCTION

AMENDMENT / REVISION DESCRIPTION	DESIGN LOT CODE B-81-RA-03	DESIGN MODEL FILE(S) USED FOR DOCUMENTATION OF THIS DRAWING W2B-ABJ-B-RA-MOD-09003_WEEK_58	PLOT DATE / TIME 02/02/17 3:46:20 PM	PLOT BY James Terpening	CLIENT CLARENCE VALLEY COUNCIL HW10 - PACIFIC HIGHWAY UPGRADE MACLEAN TO DEVILS PULPIT PORTION B CONTROL LINE M210 CROSS SECTIONS RA03	A3
ISSUED FOR CONSTRUCTION	WVR No.	APPROVAL	SCALES ON A3 SIZE DRAWING	DRAWINGS / DESIGN PREPARED BY	TITLE	DATE
ISSUED FOR CONSTRUCTION		S.A. S.A.	0 5 10 15 20 25 SCALE 1:500m	ARCADIS Beca	JAMES TERPENING	02.02.17
			CO-ORDINATE SYSTEM MGA ZONE 56		CRAIG DUNNINGHAM	02.02.17
			HEIGHT DATUM AHD		MARK SHAMOUN	02.02.17
					DANIEL KEHOE	02.02.17
					SCOTT ASHDOWN	02.02.17
					GREG RIORDAN	02.02.17
					PACIFIC HIGHWAY OFFICE	
					RMS REGISTRATION No. DS2016/000619	SHEET No. 35 of 218
					ISSUE STATUS ISSUED FOR CONSTRUCTION	EDMS No. SF2015/118045
					SHEET No. RA-B-07335	ISSUE B

MAY BE INCOMPLETE IF COPIED
 11 ON A3 SIZE ORIGINAL
 C:\Project\wise\W2B\Working\Drawings_RA03\W2B-ABJ-B-RA-DRG-07336.dwg



NOTES
 1. THE PRELOAD SURFACE AS SHOWN ON THE CROSS SECTIONS IS BASED ON THE DESIGN PRELOAD LEVELS AT THE TIME THE PRELOAD MATERIAL WAS PLACED. SOME SETTLEMENT IS EXPECTED TO HAVE OCCURRED THROUGH THESE ZONES AND AS SUCH THE EXISTING LEVELS OF THE PRELOAD SURFACE ARE EXPECTED TO BE LOWER THAN SHOWN. THE CONTRACTOR SHALL CONFIRM ALL EXISTING PRE-LOAD LEVELS ON SITE PRIOR TO CONSTRUCTION.

LEGEND

PRELOAD DESIGN SURFACE	— (Red line)
EARLY WORKS DESIGN	- - - (Green dashed line)
LANDSCAPE MOUND SURFACE	— (Pink line)
EXISTING SURFACE	— (Black line)

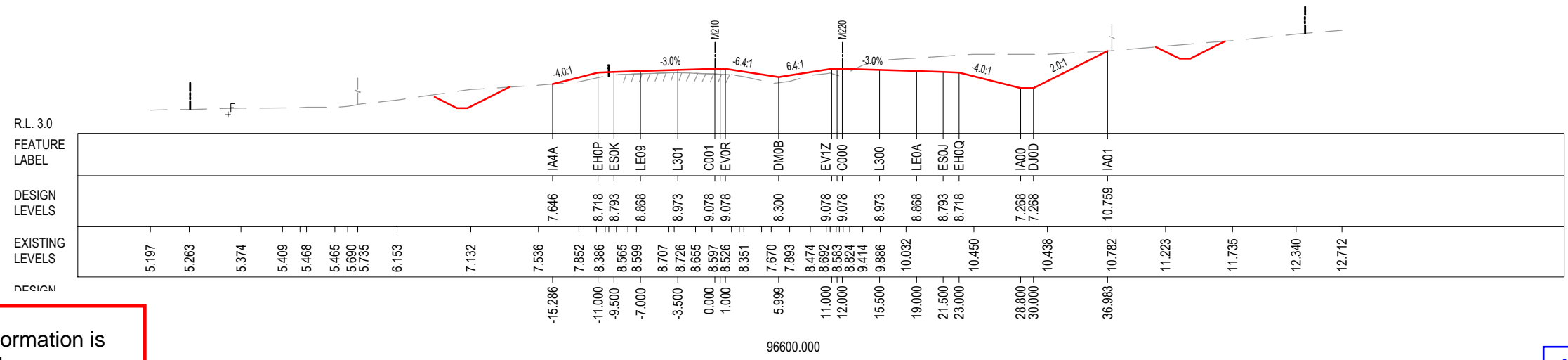
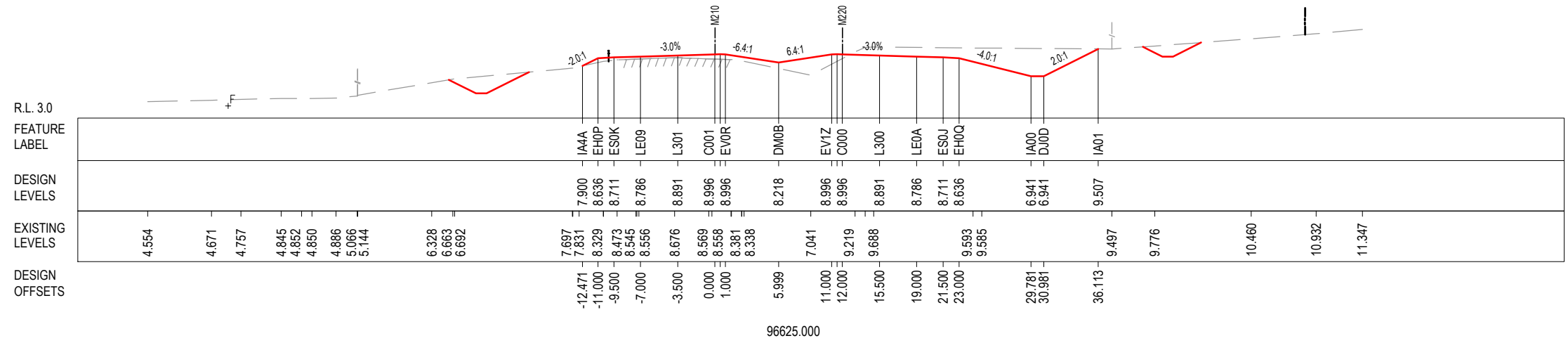
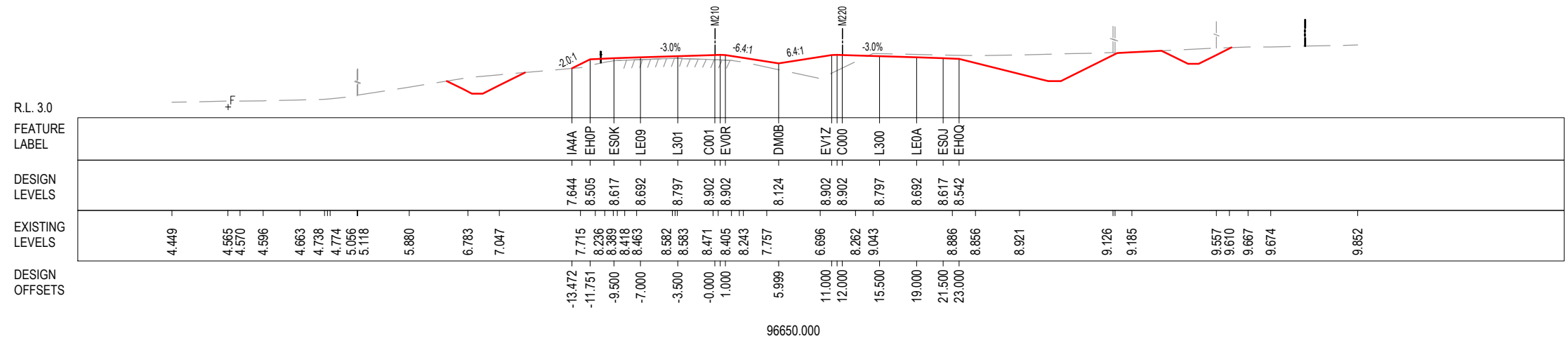
ACCEPTED FOR CONSTRUCTION

***Disclaimer:** This information is to be used only for the purpose of inspecting fixing or varying road levels in accordance with Part 3 of the Roads Act 1993. In some locations the road configuration has been refined without impacting the road level.

DESIGN LOT CODE B-81-RA-03	DESIGN MODEL FILE(S) USED FOR DOCUMENTATION OF THIS DRAWING W2B-ABJ-B-RA-MOD-09003_WEEK_58	PLOT DATE / TIME 02/02/17 3:46:22 PM James Terpening	PLOT BY James Terpening	CLIENT CLARENCE VALLEY COUNCIL	HW10 - PACIFIC HIGHWAY UPGRADE MACLEAN TO DEVILS PULPIT PORTION B CONTROL LINE M210 CROSS SECTIONS RA03	A3
AMENDMENT / REVISION DESCRIPTION ISSUED FOR CONSTRUCTION ISSUED FOR CONSTRUCTION	WVR No. APPROVAL SA. SA.	SCALES ON A3 SIZE DRAWING 0 5 10 15 20 25 SCALE 1:500m	DRAWINGS / DESIGN PREPARED BY ARCADIS Beca	TITLE NAME DATE DRAWN JAMES TERPENING 02.02.17 DRG CHECK CRAIG DUNNINGHAM 02.02.17 DESIGN MARK SHAMOUN 02.02.17 DESIGN CHECK DANIEL KEHOE 02.02.17 DESIGN MNGR SCOTT ASHDOWN 02.02.17 PROJECT MNGR GREG RIORDAN 02.02.17	NSW GOVERNMENT Transport Roads & Maritime Services	RMS REGISTRATION No. DS2016/000619 ISSUE STATUS ISSUED FOR CONSTRUCTION
CO-ORDINATE SYSTEM MGA ZONE 56	HEIGHT DATUM AHD	PREPARED FOR PACIFIC HIGHWAY OFFICE	EDMS No. SF2015/118045	SHEET No. RA-B-07336	ISSUE B	SHEET No. 36 of 218

MAY BE INCOMPLETE IF COPIED
 11 ON A3 SIZE ORIGINAL

C:\Project\wise\W2B\Working\Drawings_RA03\W2B-ABJ-B-RA-DRG-07337.dwg



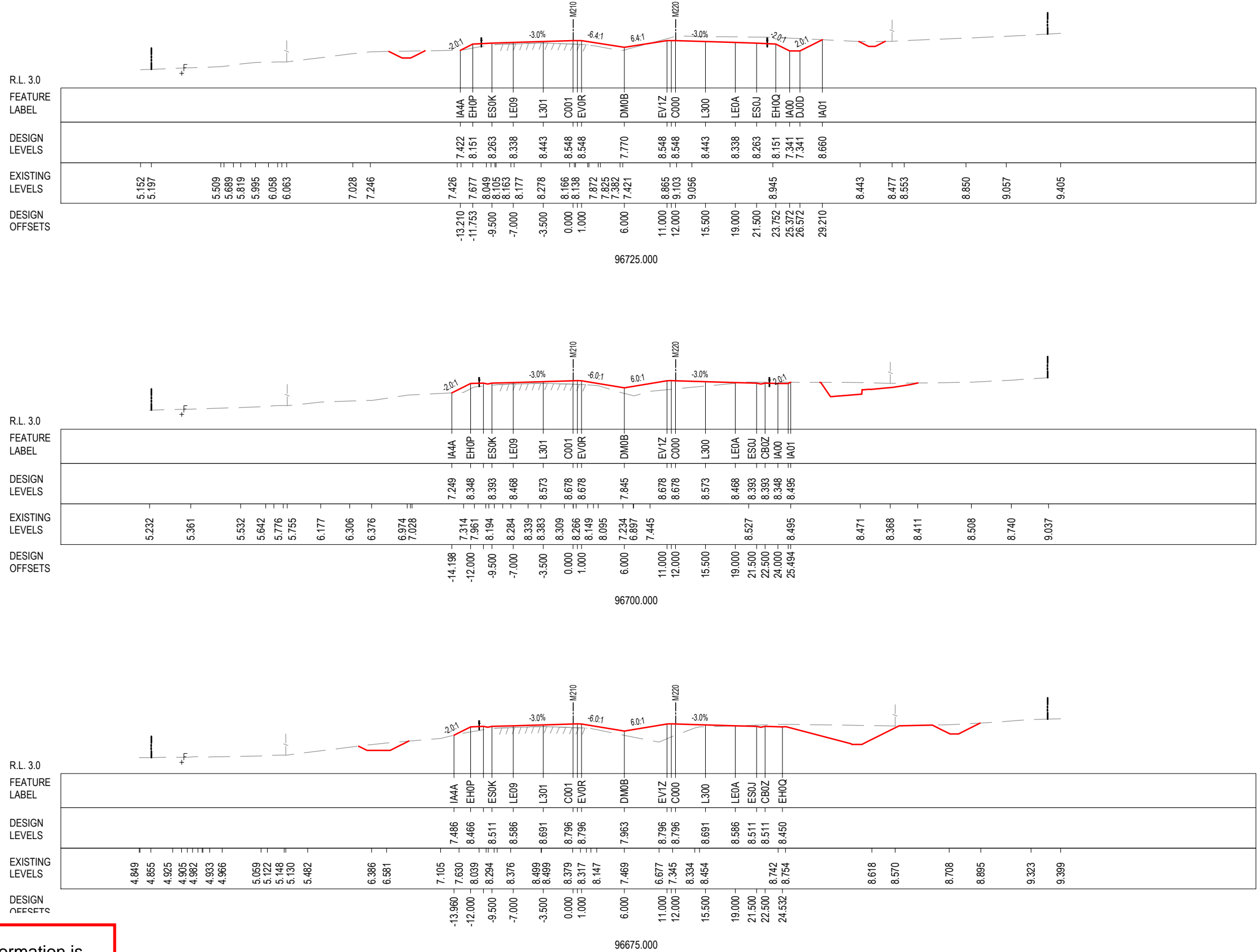
NOTES
 1. THE PRELOAD SURFACE AS SHOWN ON THE CROSS SECTIONS IS BASED ON THE DESIGN PRELOAD LEVELS AT THE TIME THE PRELOAD MATERIAL WAS PLACED. SOME SETTLEMENT IS EXPECTED TO HAVE OCCURRED THROUGH THESE ZONES AND AS SUCH THE EXISTING LEVELS OF THE PRELOAD SURFACE ARE EXPECTED TO BE LOWER THAN SHOWN. THE CONTRACTOR SHALL CONFIRM ALL EXISTING PRE-LOAD LEVELS ON SITE PRIOR TO CONSTRUCTION.

LEGEND	
PRELOAD DESIGN SURFACE	— (Red line)
EARLY WORKS DESIGN	- - - (Green line)
LANDSCAPE MOUND SURFACE	— (Pink line)
EXISTING SURFACE	— (Grey line)

***Disclaimer:** This information is to be used only for the purpose of inspecting fixing or varying road levels in accordance with Part 3 of the Roads Act 1993. In some locations the road configuration has been refined without impacting the road level.

ACCEPTED FOR CONSTRUCTION

DESIGN LOT CODE B-81-RA-03	DESIGN MODEL FILE(S) USED FOR DOCUMENTATION OF THIS DRAWING W2B-ABJ-B-RA-MOD-09003_WEEK_58	PLOT DATE / TIME 02/02/17 3:46:25 PM James Terpening	PLOT BY James Terpening	CLIENT CLARENCE VALLEY COUNCIL	A3
AMENDMENT / REVISION DESCRIPTION ISSUED FOR CONSTRUCTION	WVR No. APPROVAL S.A. S.A.	SCALES ON A3 SIZE DRAWING 0 5 10 15 20 25 SCALE 1:500m	DRAWINGS / DESIGN PREPARED BY ARCADIS Beca	TITLE HW10 - PACIFIC HIGHWAY UPGRADE MACLEAN TO DEVILS PULPIT PORTION B CONTROL LINE M210 CROSS SECTIONS RA03	SHEET No. 37 of 218
	CO-ORDINATE SYSTEM MGA ZONE 56	HEIGHT DATUM AHD	PROJECT MNGR GREG RIORDAN	PREPARED FOR PACIFIC HIGHWAY OFFICE	RMS REGISTRATION No. DS2016/000619
			DESIGN MNGR SCOTT ASHDOWN	ISSUE STATUS ISSUED FOR CONSTRUCTION	EDMS No. SF2015/118045
			PROJECT MNGR GREG RIORDAN	ISSUE No. RA-B-07337	ISSUE B



NOTES
1. THE PRELOAD SURFACE AS SHOWN ON THE CROSS SECTIONS IS BASED ON THE DESIGN PRELOAD LEVELS AT THE TIME THE PRELOAD MATERIAL WAS PLACED. SOME SETTLEMENT IS EXPECTED TO HAVE OCCURRED THROUGH THESE ZONES AND AS SUCH THE EXISTING LEVELS OF THE PRELOAD SURFACE ARE EXPECTED TO BE LOWER THAN SHOWN. THE CONTRACTOR SHALL CONFIRM ALL EXISTING PRE-LOAD LEVELS ON SITE PRIOR TO CONSTRUCTION.

LEGEND	
PRELOAD DESIGN SURFACE	
EARLY WORKS DESIGN	
LANDSCAPE MOUND SURFACE	
EXISTING SURFACE	

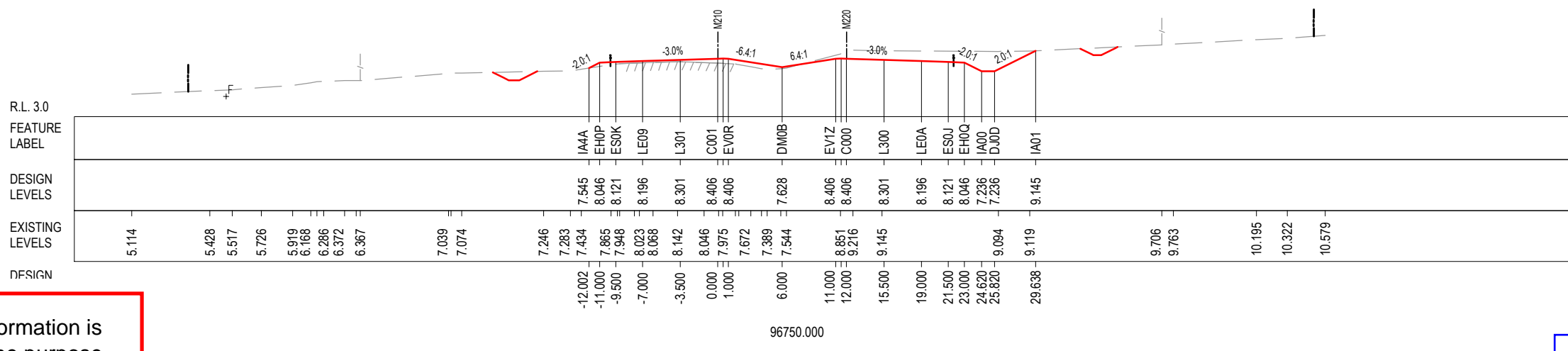


*Disclaimer: This information is to be used only for the purpose of inspecting fixing or varying road levels in accordance with Part 3 of the Roads Act 1993. In some locations the road configuration has been refined without impacting the road level.

ACCEPTED FOR CONSTRUCTION

DESIGN LOT CODE B-81-RA-03		DESIGN MODEL FILE(S) USED FOR DOCUMENTATION OF THIS DRAWING W2B-ABJ-B-RA-MOD-09003_WEEK_58		PLOT DATE / TIME 02/02/17 3:46:28 PM James Terpening		CLIENT CLARENCE VALLEY COUNCIL		HW10 - PACIFIC HIGHWAY UPGRADE MACLEAN TO DEVILS PULPIT PORTION B CONTROL LINE M210 CROSS SECTIONS RA03		A3																								
AMENDMENT / REVISION DESCRIPTION ISSUED FOR CONSTRUCTION		VWR No. APPROVAL		DRAWINGS / DESIGN PREPARED BY		Transport Roads & Maritime Services		RMS REGISTRATION No. DS2016/000619		SHEET No. 38 of 218																								
ISSUED FOR CONSTRUCTION		SA. SA.				<table border="1" style="font-size: 0.8em;"> <tr><th>TITLE</th><th>NAME</th><th>DATE</th></tr> <tr><td>DRAWN</td><td>JAMES TERPENING</td><td>02.02.17</td></tr> <tr><td>DRG CHECK</td><td>CRAIG DUNNINGHAM</td><td>02.02.17</td></tr> <tr><td>DESIGN</td><td>MARK SHAMOUN</td><td>02.02.17</td></tr> <tr><td>DESIGN CHECK</td><td>DANIEL KEHOE</td><td>02.02.17</td></tr> <tr><td>DESIGN MNGR</td><td>SCOTT ASHDOWN</td><td>02.02.17</td></tr> <tr><td>PROJECT MNGR</td><td>GREG RIORDAN</td><td>02.02.17</td></tr> </table>		TITLE	NAME	DATE	DRAWN	JAMES TERPENING	02.02.17	DRG CHECK	CRAIG DUNNINGHAM	02.02.17	DESIGN	MARK SHAMOUN	02.02.17	DESIGN CHECK	DANIEL KEHOE	02.02.17	DESIGN MNGR	SCOTT ASHDOWN	02.02.17	PROJECT MNGR	GREG RIORDAN	02.02.17	PREPARED FOR PACIFIC HIGHWAY OFFICE		ISSUE STATUS ISSUED FOR CONSTRUCTION	EDMS No. SF2015/118045	SHEET No. RA-B-07338	ISSUE B
TITLE	NAME	DATE																																
DRAWN	JAMES TERPENING	02.02.17																																
DRG CHECK	CRAIG DUNNINGHAM	02.02.17																																
DESIGN	MARK SHAMOUN	02.02.17																																
DESIGN CHECK	DANIEL KEHOE	02.02.17																																
DESIGN MNGR	SCOTT ASHDOWN	02.02.17																																
PROJECT MNGR	GREG RIORDAN	02.02.17																																
SCALE ON A3 SIZE DRAWING 0 5 10 15 20 25 SCALE 1:500m		CO-ORDINATE SYSTEM MGA ZONE 56		HEIGHT DATUM AHD						© Roads and Maritime Services																								

MAY BE INCOMPLETE IF COPIED
 11 ON A3 SIZE ORIGINAL

C:\Project\wise\W2B\Working\Drawings_RA03\W2B-ABJ-B-RA-DRG-07339.dwg



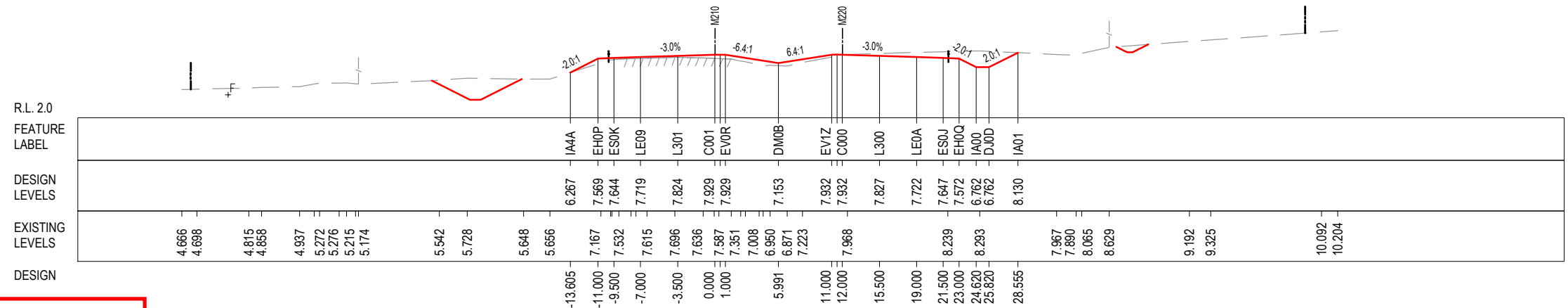
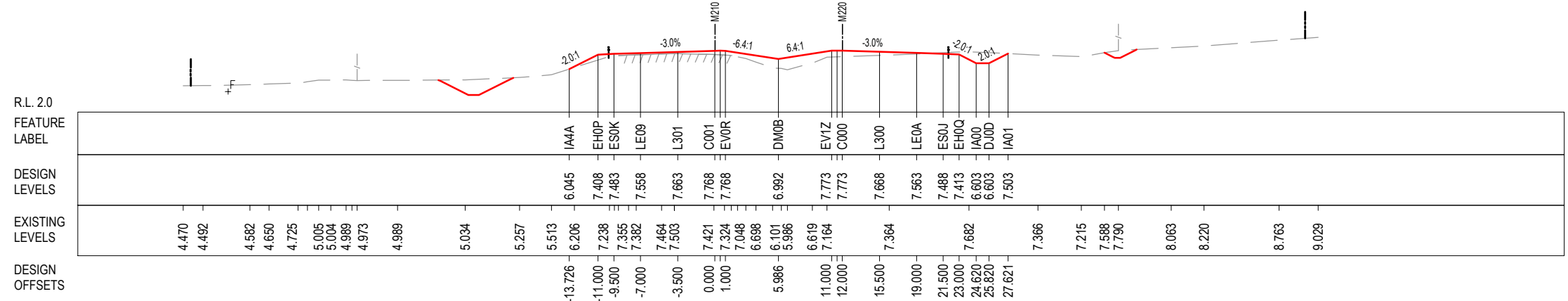
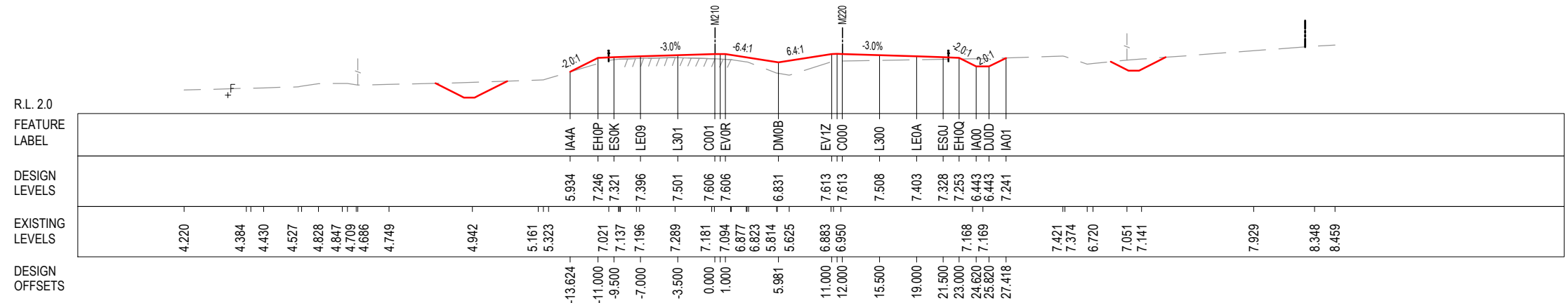
NOTES
 1. THE PRELOAD SURFACE AS SHOWN ON THE CROSS SECTIONS IS BASED ON THE DESIGN PRELOAD LEVELS AT THE TIME THE PRELOAD MATERIAL WAS PLACED. SOME SETTLEMENT IS EXPECTED TO HAVE OCCURRED THROUGH THESE ZONES AND AS SUCH THE EXISTING LEVELS OF THE PRELOAD SURFACE ARE EXPECTED TO BE LOWER THAN SHOWN. THE CONTRACTOR SHALL CONFIRM ALL EXISTING PRE-LOAD LEVELS ON SITE PRIOR TO CONSTRUCTION.

LEGEND	
PRELOAD DESIGN SURFACE	———
EARLY WORKS DESIGN	- - - - -
LANDSCAPE MOUND SURFACE	—————
EXISTING SURFACE	———

***Disclaimer:** This information is to be used only for the purpose of inspecting fixing or varying road levels in accordance with Part 3 of the Roads Act 1993. In some locations the road configuration has been refined without impacting the road level.

ACCEPTED FOR CONSTRUCTION

AMENDMENT / REVISION DESCRIPTION	DESIGN LOT CODE B-81-RA-03	DESIGN MODEL FILE(S) USED FOR DOCUMENTATION OF THIS DRAWING W2B-ABJ-B-RA-MOD-09003_WEEK_58	PLOT DATE / TIME 02/02/17 3:46:30 PM James Terpening	PLOT BY	CLIENT Transport Roads & Maritime Services	CLARENCE VALLEY COUNCIL HW10 - PACIFIC HIGHWAY UPGRADE MACLEAN TO DEVILS PULPIT PORTION B CONTROL LINE M210 CROSS SECTIONS RA03 SHEET No. 39 of 218
	ISSUED FOR CONSTRUCTION	WVR No.	APPROVAL	SA		
ISSUED FOR CONSTRUCTION	SCALES ON A3 SIZE DRAWING		DRAWINGS / DESIGN PREPARED BY		PREPARED FOR PACIFIC HIGHWAY OFFICE	
	0 5 10 15 20 25 SCALE 1:500m				ISSUE STATUS ISSUED FOR CONSTRUCTION	
	CO-ORDINATE SYSTEM MGA ZONE 56		HEIGHT DATUM AHD		EDMS No. SF2015/118045	
					SHEET No. RA-B-07339	
					ISSUE B	
					© Roads and Maritime Services	



NOTES
 1. THE PRELOAD SURFACE AS SHOWN ON THE CROSS SECTIONS IS BASED ON THE DESIGN PRELOAD LEVELS AT THE TIME THE PRELOAD MATERIAL WAS PLACED. SOME SETTLEMENT IS EXPECTED TO HAVE OCCURRED THROUGH THESE ZONES AND AS SUCH THE EXISTING LEVELS OF THE PRELOAD SURFACE ARE EXPECTED TO BE LOWER THAN SHOWN. THE CONTRACTOR SHALL CONFIRM ALL EXISTING PRE-LOAD LEVELS ON SITE PRIOR TO CONSTRUCTION.

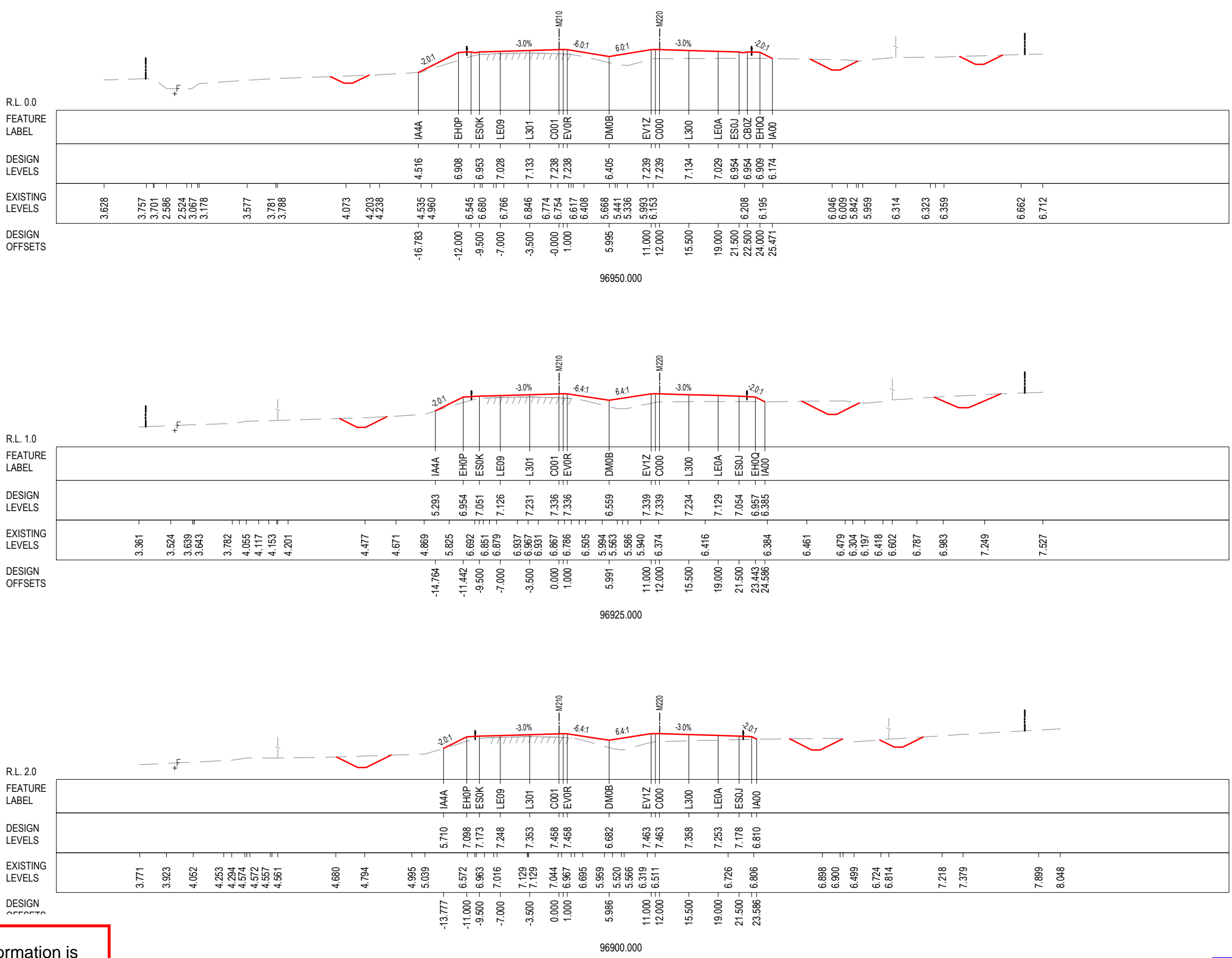
LEGEND
 PRELOAD DESIGN SURFACE ———
 EARLY WORKS DESIGN - - - - -
 LANDSCAPE MOUND SURFACE ———
 EXISTING SURFACE - - - - -

***Disclaimer:** This information is to be used only for the purpose of inspecting fixing or varying road levels in accordance with Part 3 of the Roads Act 1993. In some locations the road configuration has been refined without impacting the road level.

ACCEPTED FOR CONSTRUCTION

DESIGN LOT CODE B-81-RA-03		DESIGN MODEL FILE(S) USED FOR DOCUMENTATION OF THIS DRAWING W2B-ABJ-B-RA-MOD-09003_WEEK_58		PLOT DATE / TIME 02/02/17 3:46:33 PM James Terpening		PLOT BY James Terpening		CLIENT CLARENCE VALLEY COUNCIL HW10 - PACIFIC HIGHWAY UPGRADE MACLEAN TO DEVILS PULPIT PORTION B CONTROL LINE M210 CROSS SECTIONS RA03		A3
AMENDMENT / REVISION DESCRIPTION		WVR No. APPROVAL		SCALES ON A3 SIZE DRAWING		DRAWINGS / DESIGN PREPARED BY				RMS REGISTRATION No. DS2016/000619
ISSUED FOR CONSTRUCTION		S.A.		0 5 10 15 20 25 SCALE 1:500m				DRAWN JAMES TERPENING 02.02.17 DRG CHECK CRAIG DUNNINGHAM 02.02.17 DESIGN MARK SHAMOUN 02.02.17 DESIGN CHECK DANIEL KEHOE 02.02.17 DESIGN MNGR SCOTT ASHDOWN 02.02.17 PROJECT MNGR GREG RIORDAN 02.02.17		SHEET No. 40 of 218
ISSUED FOR CONSTRUCTION		S.A.		CO-ORDINATE SYSTEM MGA ZONE 56		HEIGHT DATUM AHD		PREPARED FOR PACIFIC HIGHWAY OFFICE		ISSUE STATUS ISSUED FOR CONSTRUCTION
								EDMS No. SF2015/118045		SHEET No. RA-B-07340
										ISSUE B

MAY BE INCOMPLETE IF COPIED
C:\Project\wise\W2B\Working\Drawings_RA03\W2B-ABJ-RA-DRG-07341.dwg
IN A3 SIZE ORIGINAL



NOTES

- THE PRELOAD SURFACE AS SHOWN ON THE CROSS SECTIONS IS BASED ON THE DESIGN PRELOAD LEVELS AT THE TIME THE PRELOAD MATERIAL WAS PLACED. SOME SETTLEMENT IS EXPECTED TO HAVE OCCURRED THROUGH THESE ZONES AND AS SUCH THE EXISTING LEVELS OF THE PRELOAD SURFACE ARE EXPECTED TO BE LOWER THAN SHOWN. THE CONTRACTOR SHALL CONFIRM ALL EXISTING PRE-LOAD LEVELS ON SITE PRIOR TO CONSTRUCTION.

LEGEND	
PRELOAD DESIGN SURFACE	—
EARLY WORKS DESIGN	- - -
LANDSCAPE MOUND SURFACE	—
EXISTING SURFACE	—

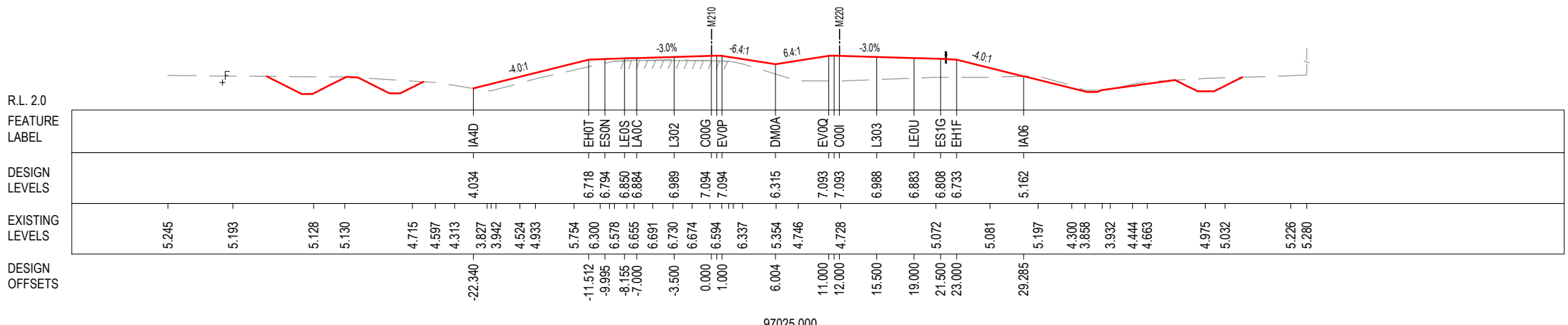
*Disclaimer: This information is to be used only for the purpose of inspecting fixing or varying road levels in accordance with Part 3 of the Roads Act 1993. In some locations the road configuration has been refined without impacting the road level.

ACCEPTED FOR CONSTRUCTION

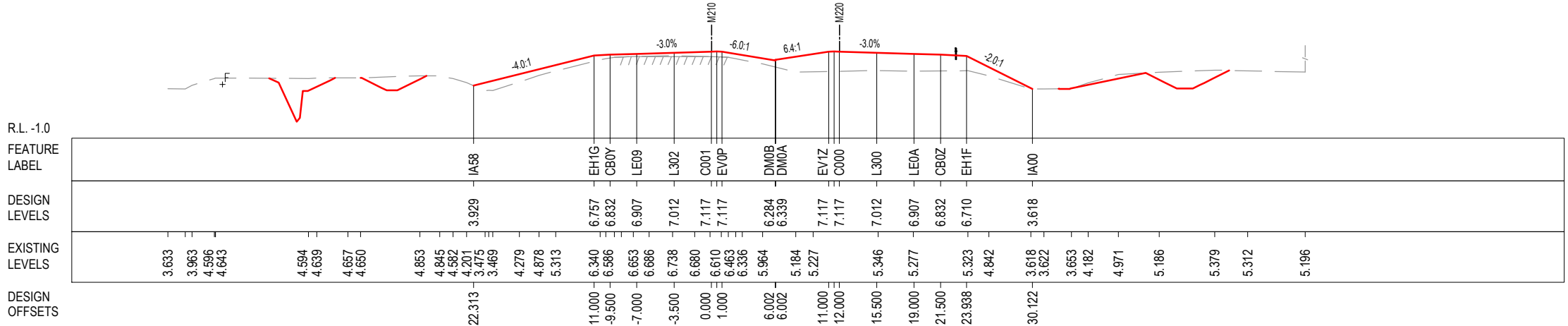
DESIGN LOT CODE B-81-RA-03		DESIGN MODEL FILE(S) USED FOR DOCUMENTATION OF THIS DRAWING W2B-ABJ-B-RA-MOD-09003_WEEK_58		PLOT DATE / TIME 02/02/17 3:46:35 PM James Terpening		PLOT BY JAMES TERPENING		CLIENT CLARENCE VALLEY COUNCIL		A3
AMENDMENT / REVISION DESCRIPTION		SCALES ON A3 SIZE DRAWING		DRAWINGS / DESIGN PREPARED BY		TITLE		NSW GOVERNMENT Transport Roads & Maritime Services		
ISSUED FOR CONSTRUCTION		SCALE 1:500m		ARCADIS Beca ABJV		DRAWN JAMES TERPENING 02.02.17		HW10 - PACIFIC HIGHWAY UPGRADE MACLEAN TO DEVILS PULPIT		
ISSUED FOR CONSTRUCTION		CO-ORDINATE SYSTEM MGA ZONE 56		HEIGHT DATUM AHD		DRG CHECK CRAIG DUNNINGHAM 02.02.17		PORTION B CONTROL LINE M210		
						DESIGN MARK SHAMOUN 02.02.17		CROSS SECTIONS RA03		
						DESIGN CHECK DANIEL KEHOE 02.02.17		RMS REGISTRATION No. DS2016/000619		
						DESIGN MNGR SCOTT ASHDOWN 02.02.17		ISSUE STATUS ISSUED FOR CONSTRUCTION		
						PROJECT MNGR GREG RIORDAN 02.02.17		EDMS No. SF2015/118045		
						PREPARED FOR PACIFIC HIGHWAY OFFICE		SHEET No. RA-B-07341		
								ISSUE B		

SHEET No. 41 of 218
© Roads and Maritime Services

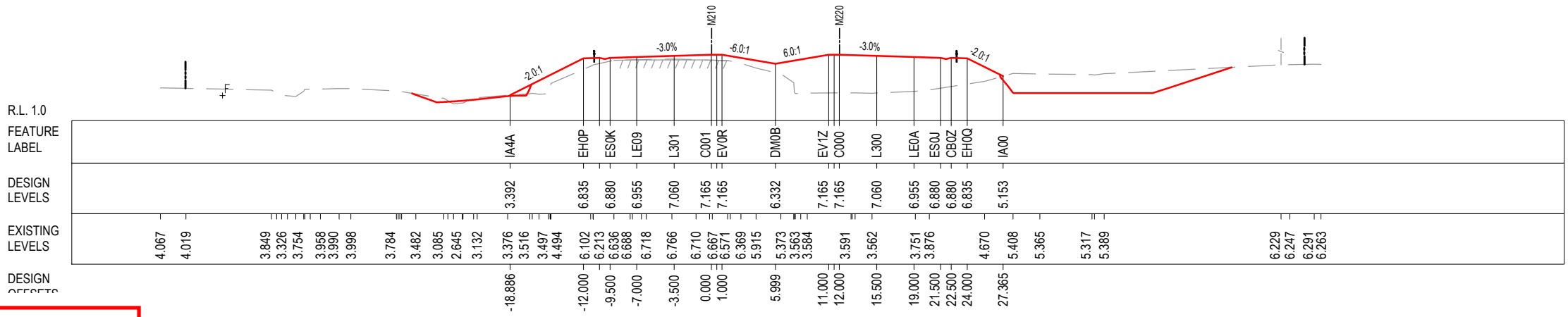
MAY BE INCOMPLETE IF COPIED
 11 ON A3 SIZE ORIGINAL
 C:\Project\wise\W2B\Working\Drawings_RA03\W2B-AB-JB-RA-DRG-07342.dwg



97025.000



97000.000



96975.000

NOTES
 1. THE PRELOAD SURFACE AS SHOWN ON THE CROSS SECTIONS IS BASED ON THE DESIGN PRELOAD LEVELS AT THE TIME THE PRELOAD MATERIAL WAS PLACED. SOME SETTLEMENT IS EXPECTED TO HAVE OCCURRED THROUGH THESE ZONES AND AS SUCH THE EXISTING LEVELS OF THE PRELOAD SURFACE ARE EXPECTED TO BE LOWER THAN SHOWN. THE CONTRACTOR SHALL CONFIRM ALL EXISTING PRE-LOAD LEVELS ON SITE PRIOR TO CONSTRUCTION.

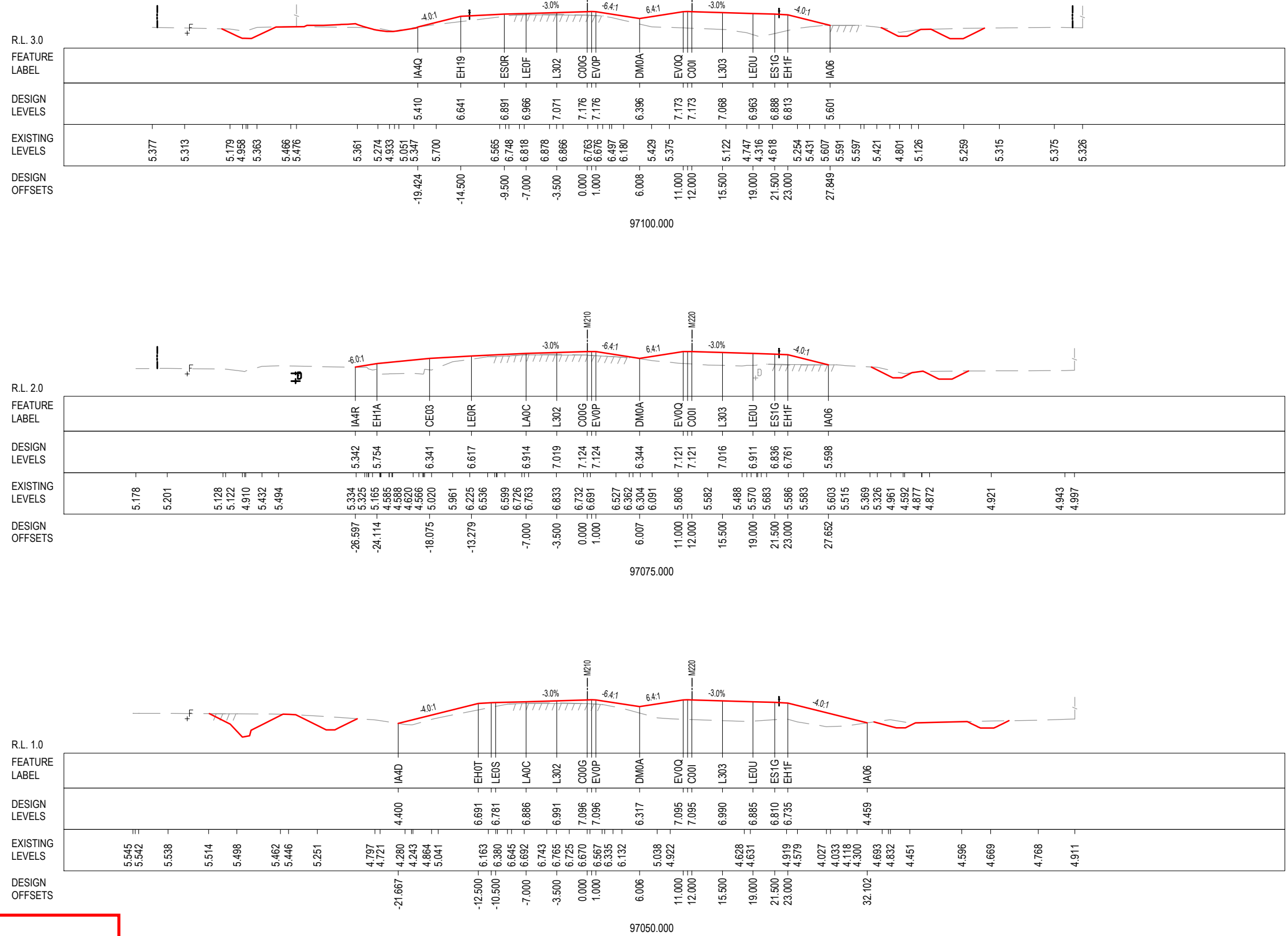
LEGEND

PRELOAD DESIGN SURFACE	—
EARLY WORKS DESIGN	- - -
LANDSCAPE MOUND SURFACE	---
EXISTING SURFACE	---

***Disclaimer:** This information is to be used only for the purpose of inspecting fixing or varying road levels in accordance with Part 3 of the Roads Act 1993. In some locations the road configuration has been refined without impacting the road level.

ACCEPTED FOR CONSTRUCTION

DESIGN LOT CODE B-81-RA-03		DESIGN MODEL FILE(S) USED FOR DOCUMENTATION OF THIS DRAWING W2B-AB-JB-RA-MOD-09003_WEEK_58		PLOT DATE / TIME 02/02/17 3:46:38 PM James Terpening		PLOT BY James Terpening		CLIENT CLARENCE VALLEY COUNCIL HW10 - PACIFIC HIGHWAY UPGRADE MACLEAN TO DEVILS PULPIT PORTION B CONTROL LINE M210 CROSS SECTIONS RA03		A3
AMENDMENT / REVISION DESCRIPTION		WVR No. APPROVAL		DRAWINGS / DESIGN PREPARED BY		TITLE		NSW GOVERNMENT Transport Roads & Maritime Services		SHEET No. 42 of 218
ISSUED FOR CONSTRUCTION		SA. SA.		ARCADIS Beca ABJV		DRAWN: JAMES TERPENING 02.02.17		PREPARED FOR PACIFIC HIGHWAY OFFICE		
ISSUED FOR CONSTRUCTION		SCALE 1:500m		CO-ORDINATE SYSTEM MGA ZONE 56		HEIGHT DATUM AHD		RMS REGISTRATION No. DS2016/000619		PART 1
						DESIGN CHECK: CRAIG DUNNINGHAM 02.02.17		ISSUE STATUS ISSUED FOR CONSTRUCTION		
						DESIGN: MARK SHAMOUN 02.02.17		EDMS No. SF2015/118045		
						DESIGN CHECK: DANIEL KEHOE 02.02.17		SHEET No. RA-B-07342		
						DESIGN MNGR: SCOTT ASHDOWN 02.02.17				
						PROJECT MNGR: GREG RIORDAN 02.02.17				
										© Roads and Maritime Services



NOTES
 1. THE PRELOAD SURFACE AS SHOWN ON THE CROSS SECTIONS IS BASED ON THE DESIGN PRELOAD LEVELS AT THE TIME THE PRELOAD MATERIAL WAS PLACED. SOME SETTLEMENT IS EXPECTED TO HAVE OCCURRED THROUGH THESE ZONES AND AS SUCH THE EXISTING LEVELS OF THE PRELOAD SURFACE ARE EXPECTED TO BE LOWER THAN SHOWN. THE CONTRACTOR SHALL CONFIRM ALL EXISTING PRE-LOAD LEVELS ON SITE PRIOR TO CONSTRUCTION.

LEGEND	
PRELOAD DESIGN SURFACE	— (Red solid line)
EARLY WORKS DESIGN	- - - (Green dashed line)
LANDSCAPE MOUND SURFACE	— (Pink solid line)
EXISTING SURFACE	— (Black solid line)

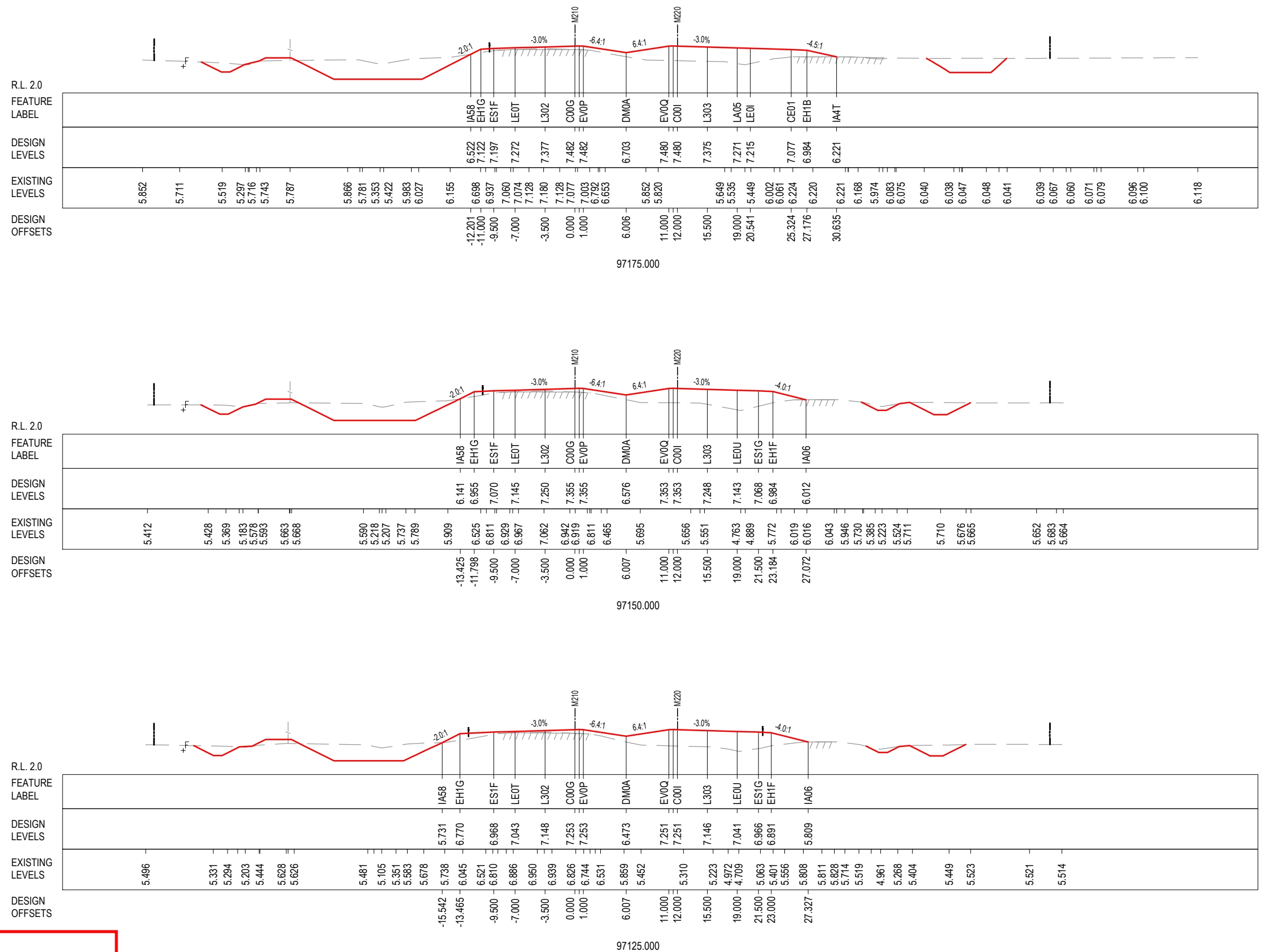
***Disclaimer:** This information is to be used only for the purpose of inspecting fixing or varying road levels in accordance with Part 3 of the Roads Act 1993. In some locations the road configuration has been refined without impacting the road level.

ACCEPTED FOR CONSTRUCTION

DESIGN LOT CODE B-81-RA-03		DESIGN MODEL FILE(S) USED FOR DOCUMENTATION OF THIS DRAWING W2B-ABJ-B-RA-MOD-09003_WEEK_58		PLOT DATE / TIME 02/02/17 3:46:40 PM James Terpening		PLOT BY James Terpening		CLIENT CLARENCE VALLEY COUNCIL		HW10 - PACIFIC HIGHWAY UPGRADE MACLEAN TO DEVILS PULPIT PORTION B CONTROL LINE M210 CROSS SECTIONS RA03	SHEET No. 43 of 218
AMENDMENT / REVISION DESCRIPTION ISSUED FOR CONSTRUCTION		WVR No. APPROVAL S.A. S.A.		DRAWINGS / DESIGN PREPARED BY ARCADIS ABJV		TITLE DRAWN DRG CHECK DESIGN		PREPARED FOR PACIFIC HIGHWAY OFFICE			
SCALE ON A3 SIZE DRAWING 0 5 10 15 20 25 SCALE 1:500m		CO-ORDINATE SYSTEM MGA ZONE 56		HEIGHT DATUM AHD		NAME JAMES TERPENING CRAIG DUNNINGHAM MARK SHAMOUN DANIEL KEHOE SCOTT ASHDOWN GREG RIORDAN		DATE 02.02.17 02.02.17 02.02.17 02.02.17 02.02.17 02.02.17		RMS REGISTRATION No. DS2016/000619	
								ISSUE STATUS ISSUED FOR CONSTRUCTION		PART 1 ISSUE B	

MAY BE INCOMPLETE IF COPIED
 11 ON A3 SIZE ORIGINAL

C:\Projectwise\W2B\Working\Drawings_RA03\W2B-ABJ-B-RA-DRG-07344.dwg



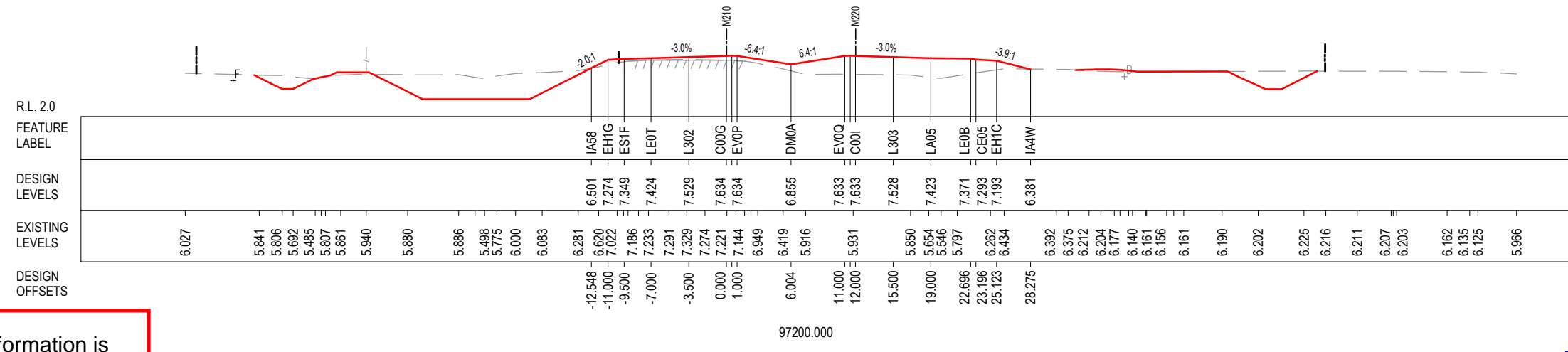
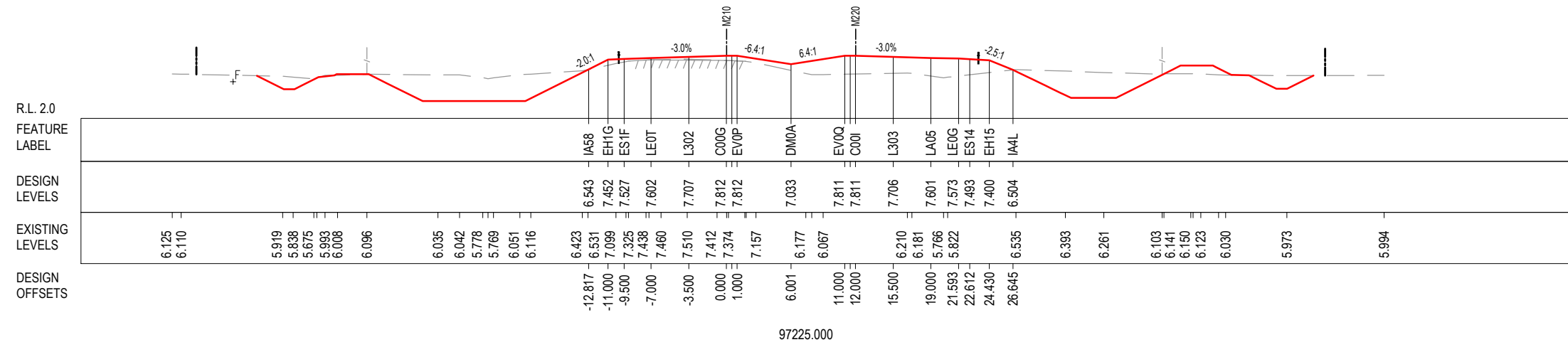
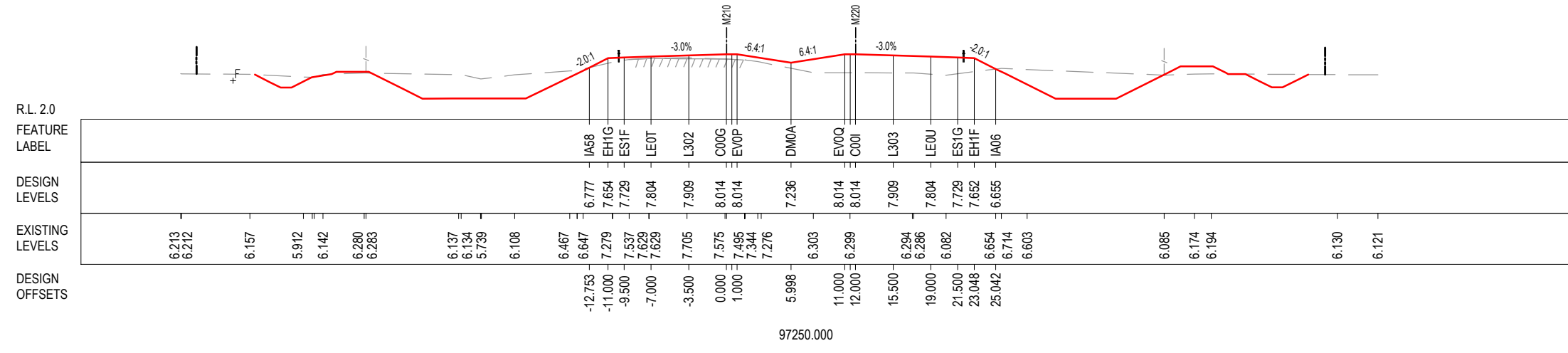
NOTES
 1. THE PRELOAD SURFACE AS SHOWN ON THE CROSS SECTIONS IS BASED ON THE DESIGN PRELOAD LEVELS AT THE TIME THE PRELOAD MATERIAL WAS PLACED. SOME SETTLEMENT IS EXPECTED TO HAVE OCCURRED THROUGH THESE ZONES AND AS SUCH THE EXISTING LEVELS OF THE PRELOAD SURFACE ARE EXPECTED TO BE LOWER THAN SHOWN. THE CONTRACTOR SHALL CONFIRM ALL EXISTING PRE-LOAD LEVELS ON SITE PRIOR TO CONSTRUCTION.

LEGEND	
PRELOAD DESIGN SURFACE	
EARLY WORKS DESIGN	
LANDSCAPE MOUND SURFACE	
EXISTING SURFACE	

***Disclaimer:** This information is to be used only for the purpose of inspecting fixing or varying road levels in accordance with Part 3 of the Roads Act 1993. In some locations the road configuration has been refined without impacting the road level.

ACCEPTED FOR CONSTRUCTION

DESIGN LOT CODE B-81-RA-03		DESIGN MODEL FILE(S) USED FOR DOCUMENTATION OF THIS DRAWING W2B-ABJ-B-RA-MOD-09003_WEEK_58		PLOT DATE / TIME 02/02/17 3:46:43 PM James Terpening		PLOT BY James Terpening		CLIENT CLARENCE VALLEY COUNCIL HW10 - PACIFIC HIGHWAY UPGRADE MACLEAN TO DEVILS PULPIT PORTION B CONTROL LINE M210 CROSS SECTIONS RA03		A3	
AMENDMENT / REVISION DESCRIPTION ISSUED FOR CONSTRUCTION ISSUED FOR CONSTRUCTION		WVR No. APPROVAL S.A. S.A.		SCALES ON A3 SIZE DRAWING 0 5 10 15 20 25 SCALE 1:500m		DRAWINGS / DESIGN PREPARED BY ARCADIS Beca		TITLE DRAWN: JAMES TERPENING 02.02.17 DRG CHECK: CRAIG DUNNINGHAM 02.02.17 DESIGN: MARK SHAMOUN 02.02.17 DESIGN CHECK: DANIEL KEHOE 02.02.17 DESIGN MNGR: SCOTT ASHDOWN 02.02.17 PROJECT MNGR: GREG RIORDAN 02.02.17		NSW GOVERNMENT Transport Roads & Maritime Services PREPARED FOR PACIFIC HIGHWAY OFFICE	
CO-ORDINATE SYSTEM MGA ZONE 56		HEIGHT DATUM AHD		RMS REGISTRATION No. DS2016/000619		ISSUE STATUS ISSUED FOR CONSTRUCTION		EDMS No. SF2015/118045		SHEET No. RA-B-07344	
										SHEET No. 44 of 218 ISSUE 1 B	



NOTES
 1. THE PRELOAD SURFACE AS SHOWN ON THE CROSS SECTIONS IS BASED ON THE DESIGN PRELOAD LEVELS AT THE TIME THE PRELOAD MATERIAL WAS PLACED. SOME SETTLEMENT IS EXPECTED TO HAVE OCCURRED THROUGH THESE ZONES AND AS SUCH THE EXISTING LEVELS OF THE PRELOAD SURFACE ARE EXPECTED TO BE LOWER THAN SHOWN. THE CONTRACTOR SHALL CONFIRM ALL EXISTING PRE-LOAD LEVELS ON SITE PRIOR TO CONSTRUCTION.

LEGEND

- PRELOAD DESIGN SURFACE (Red solid line)
- EARLY WORKS DESIGN (Green dashed line)
- LANDSCAPE MOUND SURFACE (Magenta solid line)
- EXISTING SURFACE (Grey dashed line)

***Disclaimer:** This information is to be used only for the purpose of inspecting fixing or varying road levels in accordance with Part 3 of the Roads Act 1993. In some locations the road configuration has been refined without impacting the road level.

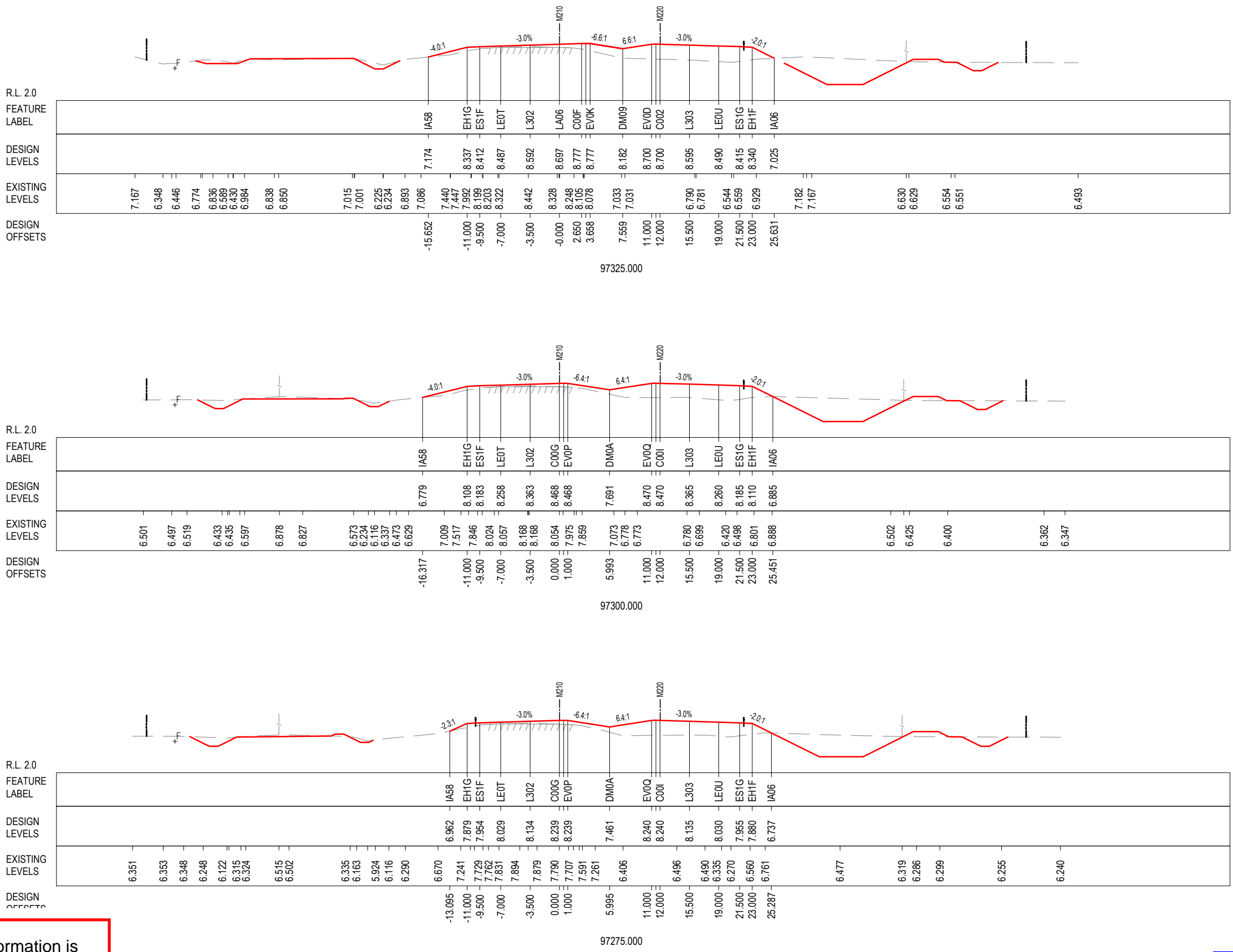
ACCEPTED FOR CONSTRUCTION

DESIGN LOT CODE B-81-RA-03	DESIGN MODEL FILE(S) USED FOR DOCUMENTATION OF THIS DRAWING W2B-ABJ-B-RA-MOD-09003_WEEK_58	PLOT DATE / TIME 02/02/17 3:46:45 PM James Terpening	PLOT BY James Terpening	CLIENT CLARENCE VALLEY COUNCIL HW10 - PACIFIC HIGHWAY UPGRADE MACLEAN TO DEVILS PULPIT PORTION B CONTROL LINE M210 CROSS SECTIONS RA03
AMENDMENT / REVISION DESCRIPTION ISSUED FOR CONSTRUCTION ISSUED FOR CONSTRUCTION	WVR No. APPROVAL S.A. S.A.	SCALES ON A3 SIZE DRAWING 0 5 10 15 20 25 SCALE 1:500m	DRAWINGS / DESIGN PREPARED BY ARCADIS Beca	TITLE Transport Roads & Maritime Services
CO-ORDINATE SYSTEM MGA ZONE 56	HEIGHT DATUM AHD	DRG CHECK CRAIG DUNNINGHAM	DESIGN MARK SHAMOUN	RMS REGISTRATION No. DS2016/000619
		DESIGN CHECK DANIEL KEHOE	DESIGN MNGR SCOTT ASHDOWN	ISSUE STATUS ISSUED FOR CONSTRUCTION
		PROJECT MNGR GREG RIORDAN	PREPARED FOR PACIFIC HIGHWAY OFFICE	EDMS No. SF2015/118045
				SHEET No. RA-B-07345
				ISSUE B

© Roads and Maritime Services

A3

SHEET No. 45 of 218



NOTES
 1. THE PRELOAD SURFACE AS SHOWN ON THE CROSS SECTIONS IS BASED ON THE DESIGN PRELOAD LEVELS AT THE TIME THE PRELOAD MATERIAL WAS PLACED. SOME SETTLEMENT IS EXPECTED TO HAVE OCCURRED THROUGH THESE ZONES AND AS SUCH THE EXISTING LEVELS OF THE PRELOAD SURFACE ARE EXPECTED TO BE LOWER THAN SHOWN. THE CONTRACTOR SHALL CONFIRM ALL EXISTING PRE-LOAD LEVELS ON SITE PRIOR TO CONSTRUCTION.

LEGEND

PRELOAD DESIGN SURFACE	— (Red line)
EARLY WORKS DESIGN	--- (Green dashed line)
LANDSCAPE MOUND SURFACE	--- (Pink dashed line)
EXISTING SURFACE	- - - (Grey dashed line)

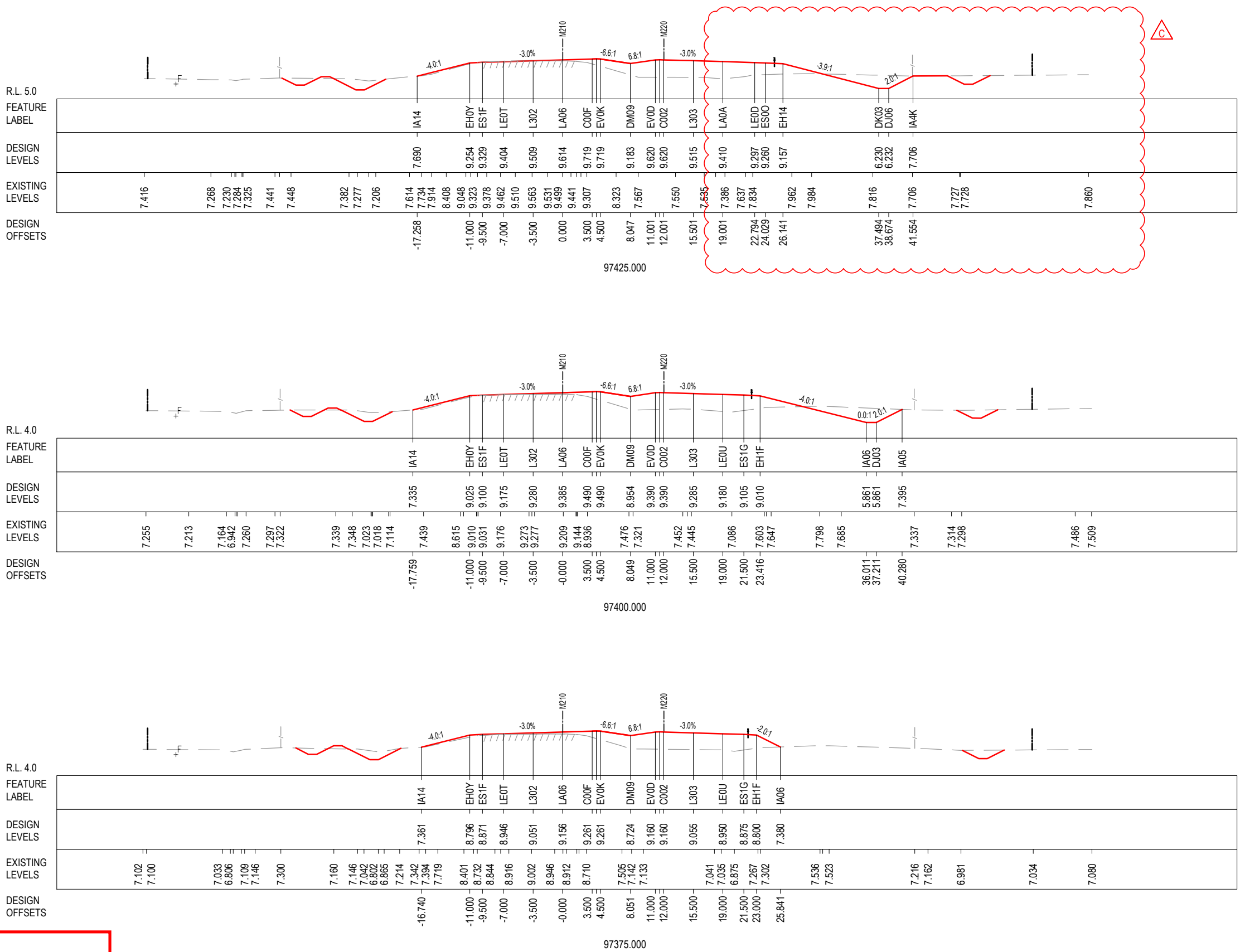
***Disclaimer:** This information is to be used only for the purpose of inspecting fixing or varying road levels in accordance with Part 3 of the Roads Act 1993. In some locations the road configuration has been refined without impacting the road level.

ACCEPTED FOR CONSTRUCTION

AMENDMENT / REVISION DESCRIPTION ISSUED FOR CONSTRUCTION ISSUED FOR CONSTRUCTION	DESIGN LOT CODE B-81-RA-03	DESIGN MODEL FILE(S) USED FOR DOCUMENTATION OF THIS DRAWING W2B-AB-J-B-RA-MOD-09003_WEEK_58	PLOT DATE / TIME 02/02/17 3:46:48 PM James Terpening	PLOT BY James Terpening	CLIENT Transport Roads & Maritime Services NSW GOVERNMENT	CLARENCE VALLEY COUNCIL HW10 - PACIFIC HIGHWAY UPGRADE MACLEAN TO DEVILS PULPIT PORTION B CONTROL LINE M210 CROSS SECTIONS RA03	SHEET No. 46 of 218 PART 1
APPROVAL SA. S.A.		SCALES ON A3 SIZE DRAWING 0 5 10 15 20 25 SCALE 1:500m	DRAWINGS / DESIGN PREPARED BY ARCADIS ABJV Beca		PREPARED FOR PACIFIC HIGHWAY OFFICE	RMS REGISTRATION No. DS2016/000619 ISSUE STATUS ISSUED FOR CONSTRUCTION	SHEET No. RA-B-07346 ISSUE B
		CO-ORDINATE SYSTEM MGA ZONE 56				EDMS No. SF2015/118045	SHEET No. RA-B-07346 ISSUE B

© Roads and Maritime Services

MAY BE INCOMPLETE IF COPIED
 1: ON A3 SIZE ORIGINAL



NOTES
 1. THE PRELOAD SURFACE AS SHOWN ON THE CROSS SECTIONS IS BASED ON THE DESIGN PRELOAD LEVELS AT THE TIME THE PRELOAD MATERIAL WAS PLACED. SOME SETTLEMENT IS EXPECTED TO HAVE OCCURRED THROUGH THESE ZONES AND AS SUCH THE EXISTING LEVELS OF THE PRELOAD SURFACE ARE EXPECTED TO BE LOWER THAN SHOWN. THE CONTRACTOR SHALL CONFIRM ALL EXISTING PRE-LOAD LEVELS ON SITE PRIOR TO CONSTRUCTION.

LEGEND

PRELOAD DESIGN SURFACE	—
EARLY WORKS DESIGN	- - -
EXISTING SURFACE	---

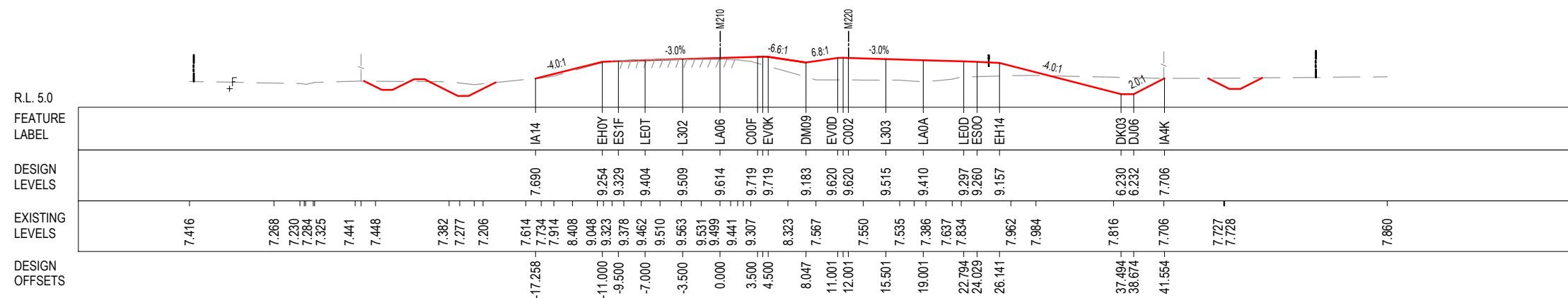
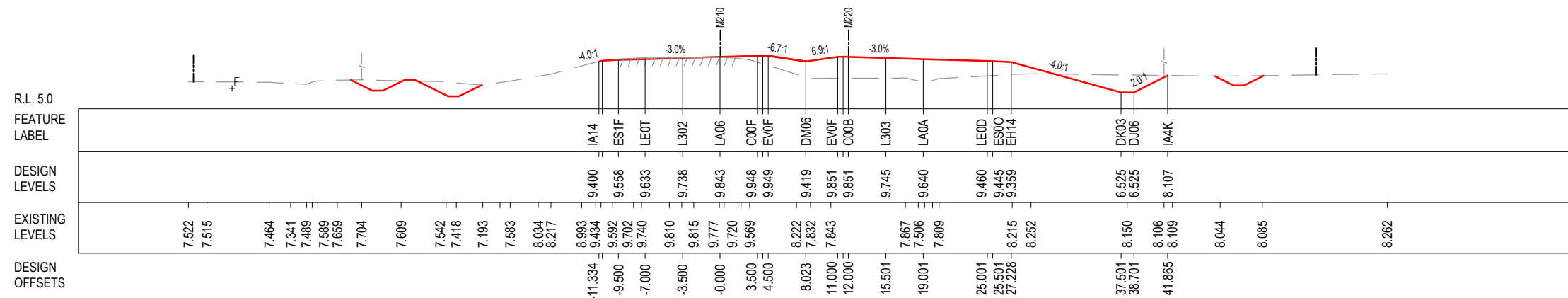
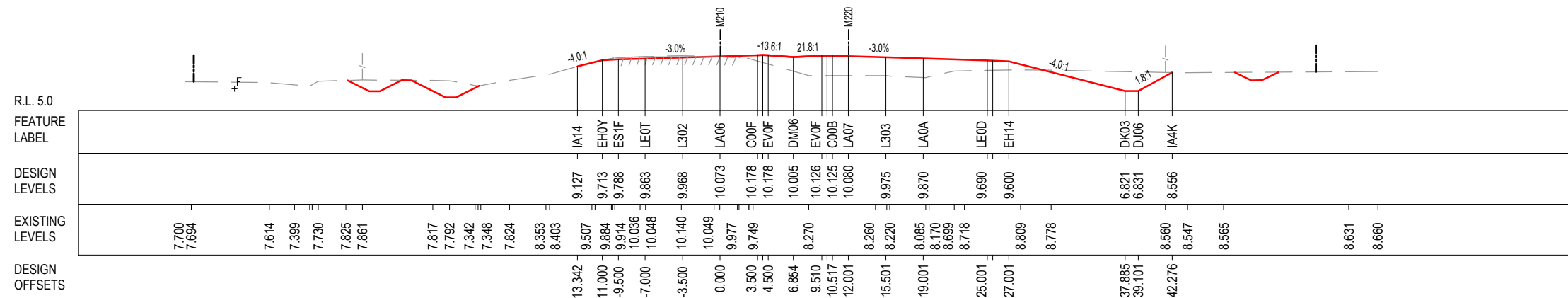
*Disclaimer: This information is to be used only for the purpose of inspecting fixing or varying road levels in accordance with Part 3 of the Roads Act 1993. In some locations the road configuration has been refined without impacting the road level.

ACCEPTED FOR CONSTRUCTION

DESIGN LOT CODE B-81-RA-03	DESIGN MODEL FILE(S) USED FOR DOCUMENTATION OF THIS DRAWING W2B-ABJ-B-RA-MOD-09003_WEEK 151	PLOT DATE / TIME 30/11/18 11:05:23 AM Tacadena, Rommel	PLOT BY Tacadena, Rommel	CLIENT CLARENCE VALLEY COUNCIL HW10 - PACIFIC HIGHWAY UPGRADE MACLEAN TO DEVILS PULPIT PORTION B CONTROL LINE M210 CROSS SECTIONS RA03	A3
AMENDMENT / REVISION DESCRIPTION ISSUED FOR CONSTRUCTION ISSUED FOR CONSTRUCTION W2B-ABJ-B-RA-CER-00023	WVR No. APPROVAL S.A. S.A. D.G.	SCALES ON A3 SIZE DRAWING 0 5 10 15 20 25 SCALE 1:500m	DRAWINGS / DESIGN PREPARED BY ARCADIS Beca	TITLE NSW GOVERNMENT Transport Roads & Maritime Services	RMS REGISTRATION No. DS2016/000619
CO-ORDINATE SYSTEM MGA ZONE 56	HEIGHT DATUM AHD	DESIGN CHECK CRAIG DUNNINGHAM 02.02.17	DESIGN MARK SHAMOUN 02.02.17	PREPARED FOR PACIFIC HIGHWAY OFFICE	SHEET No. 47 of 218
		DESIGN CHECK DANIEL KEHOE 02.02.17	DESIGN MNGR SCOTT ASHDOWN 02.02.17		ISSUE 1
		PROJECT MNGR GREG RIORDAN 02.02.17			ISSUE C
					© Roads and Maritime Services

MAY BE INCOMPLETE IF COPIED

C:\Project\wise\W2B\ms2102\W2B-ABJ-B-RA-DRG-07348.dwg
11 ON A3 SIZE ORIGINAL



NOTES
1. THE PRELOAD SURFACE AS SHOWN ON THE CROSS SECTIONS IS BASED ON THE DESIGN PRELOAD LEVELS AT THE TIME THE PRELOAD MATERIAL WAS PLACED. SOME SETTLEMENT IS EXPECTED TO HAVE OCCURRED THROUGH THESE ZONES AND AS SUCH THE EXISTING LEVELS OF THE PRELOAD SURFACE ARE EXPECTED TO BE LOWER THAN SHOWN. THE CONTRACTOR SHALL CONFIRM ALL EXISTING PRE-LOAD LEVELS ON SITE PRIOR TO CONSTRUCTION.

LEGEND	
PRELOAD DESIGN SURFACE	—
EARLY WORKS DESIGN	- - -
EXISTING SURFACE	---

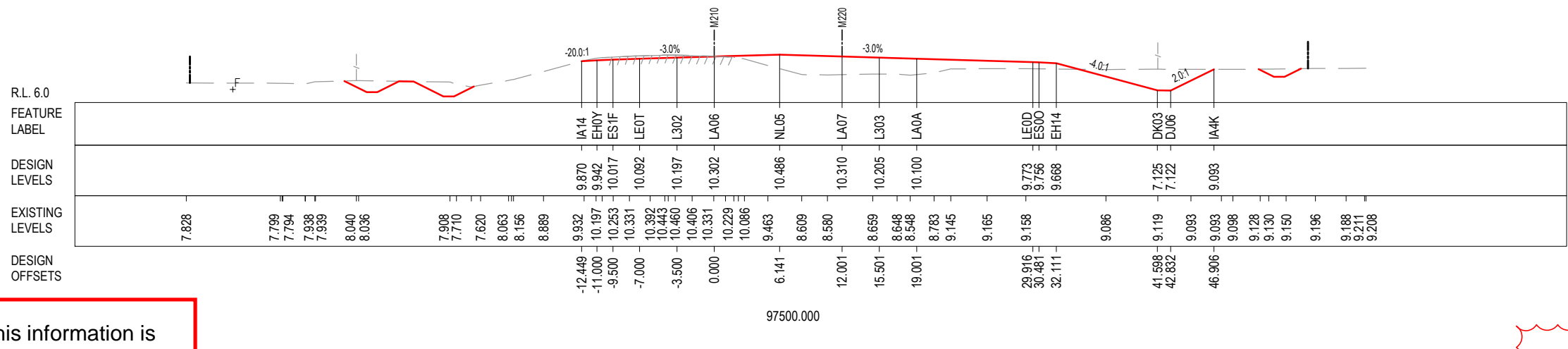
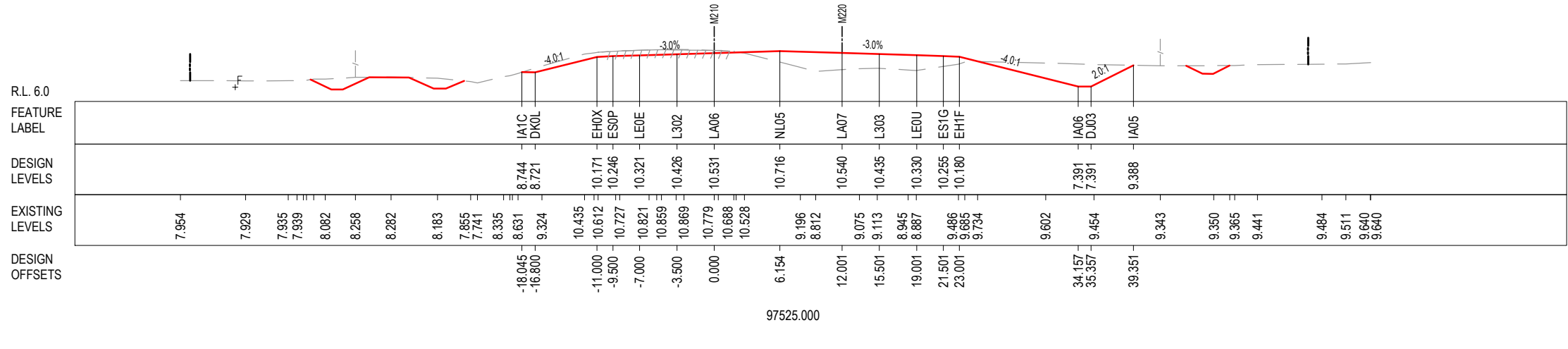
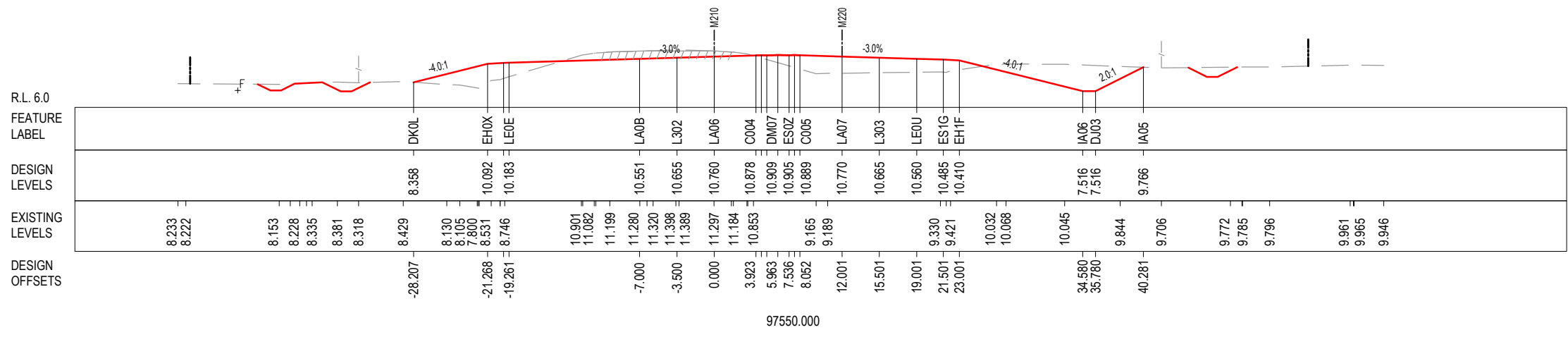
***Disclaimer:** This information is to be used only for the purpose of inspecting fixing or varying road levels in accordance with Part 3 of the Roads Act 1993. In some locations the road configuration has been refined without impacting the road level.

ACCEPTED FOR CONSTRUCTION

DESIGN LOT CODE B-81-RA-03	DESIGN MODEL FILE(S) USED FOR DOCUMENTATION OF THIS DRAWING W2B-ABJ-B-RA-MOD-09003_WEEK 159	PLOT DATE / TIME 25/01/19 1:33:27 PM Tacadena, Rommel	PLOT BY Tacadena, Rommel	CLIENT CLARENCE VALLEY COUNCIL HW10 - PACIFIC HIGHWAY UPGRADE MACLEAN TO DEVILS PULPIT PORTION B CONTROL LINE M210 CROSS SECTIONS RA03	A3
AMENDMENT / REVISION DESCRIPTION ISSUED FOR CONSTRUCTION ISSUED FOR CONSTRUCTION W2B-ABJ-B-RA-CER-00023 W2B-ABJ-B-RA-CER-00032	WVR No. APPROVAL SA SA D.G. D.G.	SCALES ON A3 SIZE DRAWING 0 5 10 15 20 25 SCALE 1:500m	DRAWINGS / DESIGN PREPARED BY ARCADIS Beca	TITLE NAME DATE DRAWN JAMES TERPENING 02.02.17 DRG CHECK CRAIG DUNNINGHAM 02.02.17 DESIGN MARK SHAMOUN 02.02.17 DESIGN CHECK DANIEL KEHOE 02.02.17 DESIGN MNGR SCOTT ASHDOWN 02.02.17 PROJECT MNGR GREG RIORDAN 02.02.17	PREPARED FOR PACIFIC HIGHWAY OFFICE
RMS REGISTRATION No. DS2016/000619				ISSUE STATUS ISSUED FOR CONSTRUCTION	EDMS No. SF2015/118045
SHEET No. RA-B-07348				ISSUE D	PART 1

MAY BE INCOMPLETE IF COPIED
 11 ON A3 SIZE ORIGINAL
 C:\Project\wise\W2B\ms27029\W2B-ABJ-B-RA-DRG-07349.dwg

E



NOTES
 1. THE PRELOAD SURFACE AS SHOWN ON THE CROSS SECTIONS IS BASED ON THE DESIGN PRELOAD LEVELS AT THE TIME THE PRELOAD MATERIAL WAS PLACED. SOME SETTLEMENT IS EXPECTED TO HAVE OCCURRED THROUGH THESE ZONES AND AS SUCH THE EXISTING LEVELS OF THE PRELOAD SURFACE ARE EXPECTED TO BE LOWER THAN SHOWN. THE CONTRACTOR SHALL CONFIRM ALL EXISTING PRE-LOAD LEVELS ON SITE PRIOR TO CONSTRUCTION.

LEGEND

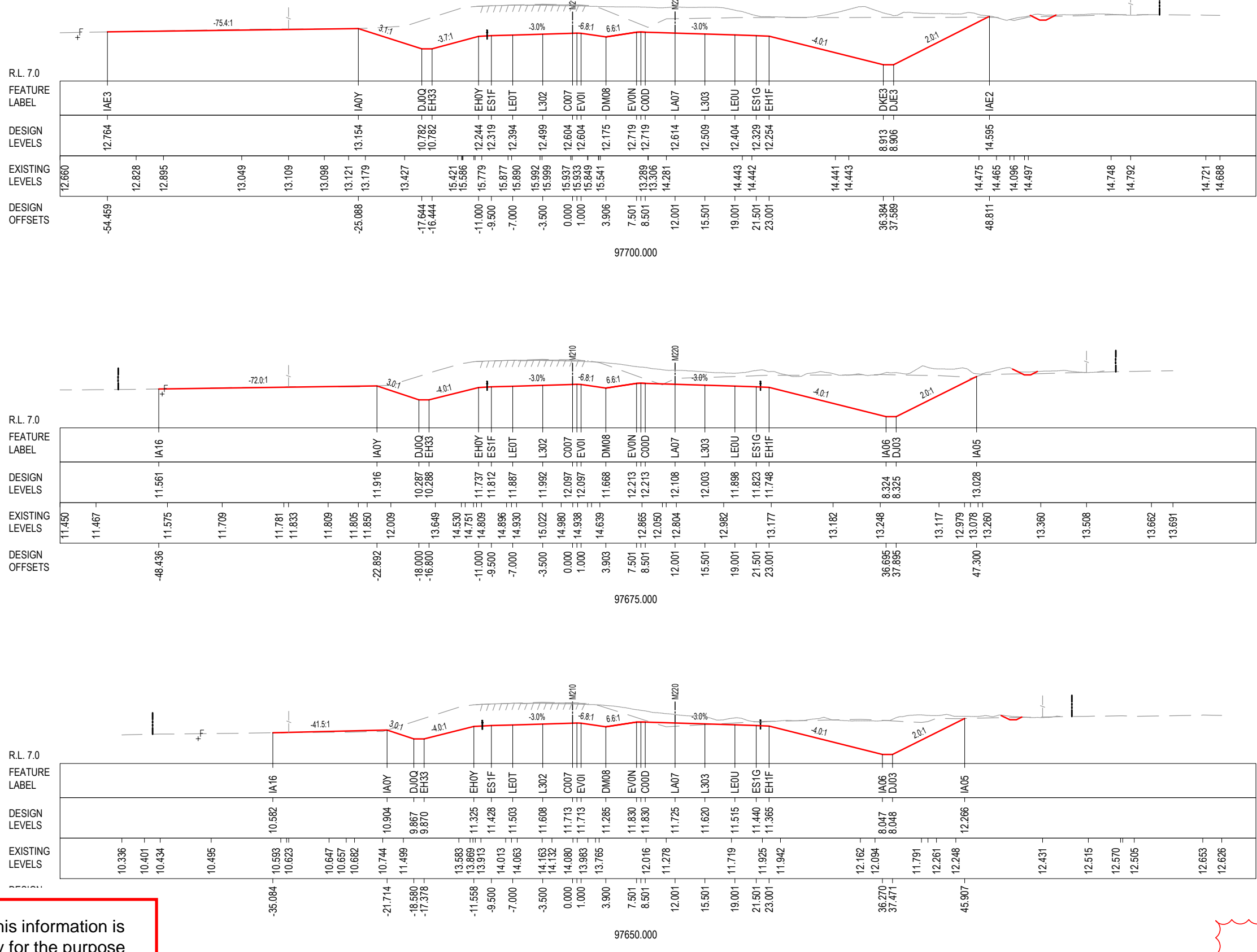
PRELOAD DESIGN SURFACE	— (Red Solid Line)
EARLY WORKS DESIGN	- - - (Green Dashed Line)
EXISTING SURFACE	— (Black Solid Line)

***Disclaimer:** This information is to be used only for the purpose of inspecting fixing or varying road levels in accordance with Part 3 of the Roads Act 1993. In some locations the road configuration has been refined without impacting the road level.

ACCEPTED FOR CONSTRUCTION

DESIGN LOT CODE B-81-RA-03		DESIGN MODEL FILE(S) USED FOR DOCUMENTATION OF THIS DRAWING W2B-ABJ-B-RA-MOD-09003_WEEK 159		PLOT DATE / TIME 25/01/19 1:33:31 PM Tacadena, Rommel		PLOT BY Tacadena, Rommel		CLIENT CLARENCE VALLEY COUNCIL HW10 - PACIFIC HIGHWAY UPGRADE MACLEAN TO DEVILS PULPIT PORTION B CONTROL LINE M210 CROSS SECTIONS RA03		A3					
AMENDMENT / REVISION DESCRIPTION ISSUED FOR CONSTRUCTION ISSUED FOR CONSTRUCTION ISSUED FOR CONSTRUCTION W2B-ABJ-B-RA-CER-00023 W2B-ABJ-B-RA-CER-00032		VWR No. APPROVAL S.A. S.A. S.A. D.G. D.G.		SCALES ON A3 SIZE DRAWING 0 5 10 15 20 25 SCALE 1:500m		DRAWINGS / DESIGN PREPARED BY ARCADIS Beca		TITLE NAME DATE DRAWN JAMES TERPENING 11.05.17 DRG CHECK CRAIG DUNNINGHAM 11.05.17 DESIGN MARK SHAMOUN 11.05.17 DESIGN CHECK DANIEL KEHOE 11.05.17 DESIGN MNGR SCOTT ASHDOWN 11.05.17 PROJECT MNGR GREG RIORDAN 11.05.17		PREPARED FOR PACIFIC HIGHWAY OFFICE		RMS REGISTRATION No. DS2016/000619		SHEET No. 49 of 218 PART 1	
CO-ORDINATE SYSTEM MGA ZONE 56		HEIGHT DATUM AHD		ISSUE STATUS ISSUED FOR CONSTRUCTION		EDMS No. SF2015/118045		SHEET No. RA-B-07349		ISSUE E		© Roads and Maritime Services			

MAY BE INCOMPLETE IF COPIED
 C:\Project\wise\W2B\ms27029\W2B-ABJ-B-RA-DRG-07351.dwg
 11 ON A3 SIZE ORIGINAL



NOTES
 1. THE PRELOAD SURFACE AS SHOWN ON THE CROSS SECTIONS IS BASED ON THE DESIGN PRELOAD LEVELS AT THE TIME THE PRELOAD MATERIAL WAS PLACED. SOME SETTLEMENT IS EXPECTED TO HAVE OCCURRED THROUGH THESE ZONES AND AS SUCH THE EXISTING LEVELS OF THE PRELOAD SURFACE ARE EXPECTED TO BE LOWER THAN SHOWN. THE CONTRACTOR SHALL CONFIRM ALL EXISTING PRE-LOAD LEVELS ON SITE PRIOR TO CONSTRUCTION.

LEGEND


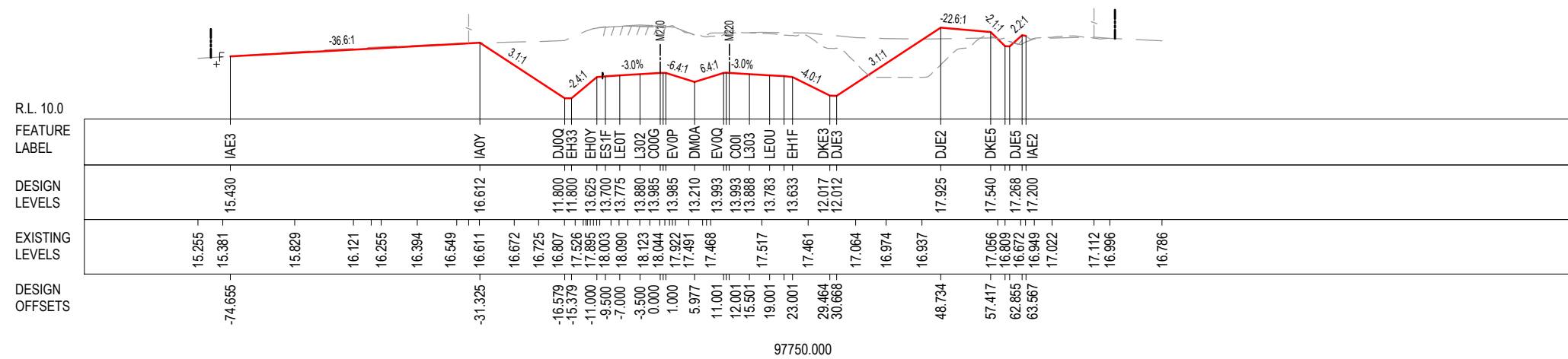

PRELOAD DESIGN SURFACE	— (Red Solid Line)
EARLY WORKS DESIGN	- - - (Green Dashed Line)
EXISTING SURFACE	— (Grey Dotted Line)

***Disclaimer:** This information is to be used only for the purpose of inspecting fixing or varying road levels in accordance with Part 3 of the Roads Act 1993. In some locations the road configuration has been refined without impacting the road level.

ACCEPTED FOR CONSTRUCTION

DESIGN LOT CODE B-81-RA-03		DESIGN MODEL FILE(S) USED FOR DOCUMENTATION OF THIS DRAWING W2B-ABJ-B-RA-MOD-09003_WEEK 159		PLOT DATE / TIME 25/01/19 1:33:44 PM Tacadena, Rommel		PLOT BY Tacadena, Rommel		CLIENT CLARENCE VALLEY COUNCIL HW10 - PACIFIC HIGHWAY UPGRADE MACLEAN TO DEVILS PULPIT PORTION B CONTROL LINE M210 CROSS SECTIONS RA03		SHEET No. 51 of 218	
AMENDMENT / REVISION DESCRIPTION		VVR No. APPROVAL		DRAWINGS / DESIGN PREPARED BY		TITLE		NSW GOVERNMENT Transport Roads & Maritime Services		RMS REGISTRATION No. DS2016/000619	
ISSUED FOR CONSTRUCTION		SA		ARCADIS ABJV		DRAWN: JAMES TERPENING 11.05.17		PREPARED FOR PACIFIC HIGHWAY OFFICE		PART 1	
ISSUED FOR CONSTRUCTION		SA		SCALE 1:500m		DRG CHECK: CRAIG DUNNINGHAM 11.05.17		ISSUE STATUS ISSUED FOR CONSTRUCTION		EDMS No. SF2015/118045	
ISSUED FOR CONSTRUCTION		SA		CO-ORDINATE SYSTEM MGA ZONE 56		DESIGN: MARK SHAMOUN 11.05.17		SHEET No. RA-B-07351		ISSUE E	
W2B-ABJ-B-RA-CER-00023		D.G.		HEIGHT DATUM AHD		DESIGN CHECK: DANIEL KEHOE 11.05.17		© Roads and Maritime Services			
W2B-ABJ-B-RA-CER-00032		D.G.				DESIGN MNGR: SCOTT ASHDOWN 11.05.17					
						PROJECT MNGR: GREG RIORDAN 11.05.17					

MAY BE INCOMPLETE IF COPIED
 C:\Project\wise\W2B\0ms27029\W2B-ABJ-B-RA-DRG-07352.dwg
 11 ON A3 SIZE ORIGINAL



E

NOTES
 1. THE PRELOAD SURFACE AS SHOWN ON THE CROSS SECTIONS IS BASED ON THE DESIGN PRELOAD LEVELS AT THE TIME THE PRELOAD MATERIAL WAS PLACED. SOME SETTLEMENT IS EXPECTED TO HAVE OCCURRED THROUGH THESE ZONES AND AS SUCH THE EXISTING LEVELS OF THE PRELOAD SURFACE ARE EXPECTED TO BE LOWER THAN SHOWN. THE CONTRACTOR SHALL CONFIRM ALL EXISTING PRE-LOAD LEVELS ON SITE PRIOR TO CONSTRUCTION.

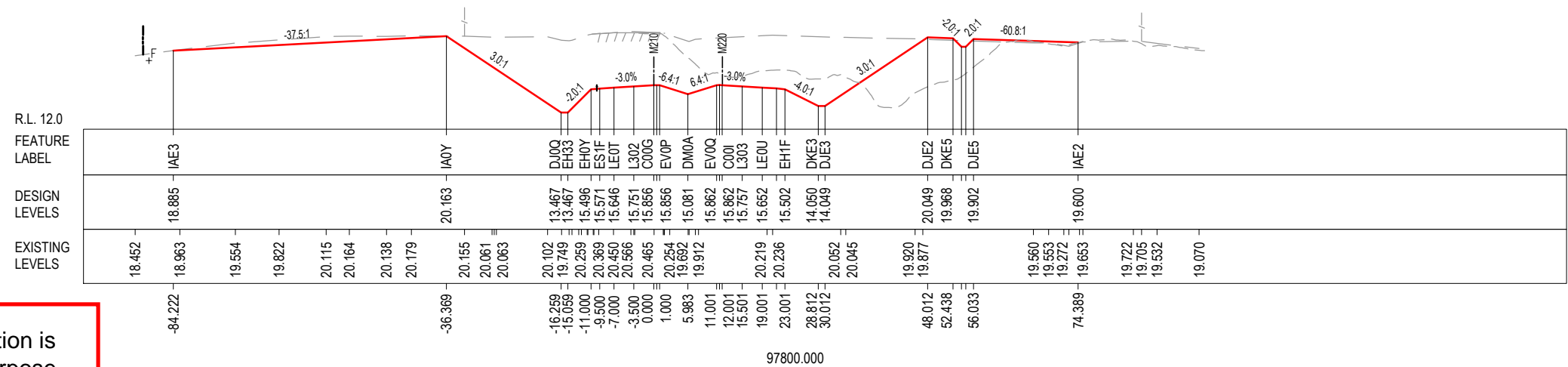
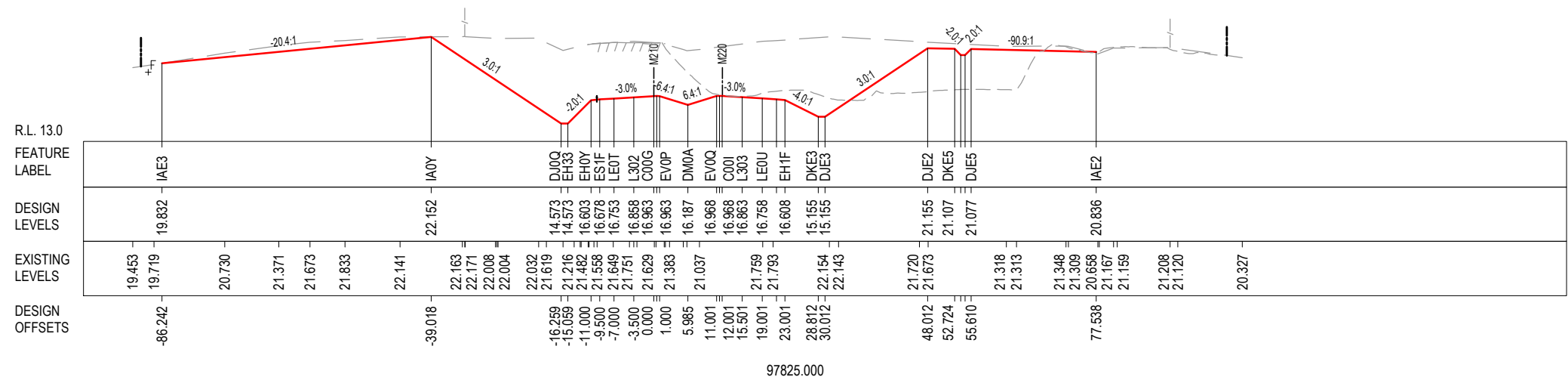
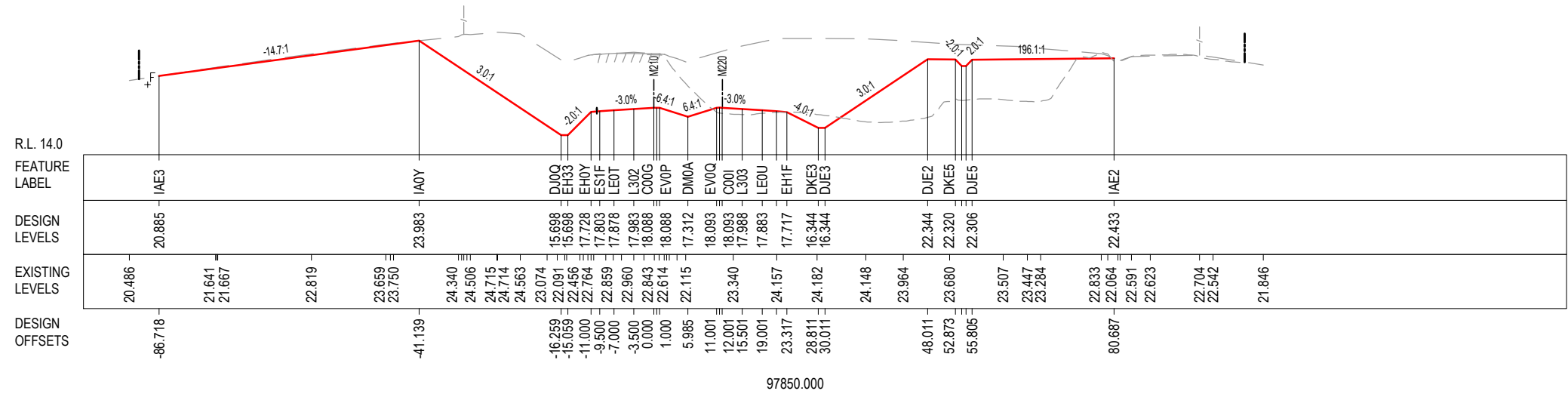
LEGEND	
PRELOAD DESIGN SURFACE	—
EARLY WORKS DESIGN	- - -
EXISTING SURFACE	---

***Disclaimer:** This information is to be used only for the purpose of inspecting fixing or varying road levels in accordance with Part 3 of the Roads Act 1993. In some locations the road configuration has been refined without impacting the road level.

ACCEPTED FOR CONSTRUCTION

DESIGN LOT CODE B-81-RA-03		DESIGN MODEL FILE(S) USED FOR DOCUMENTATION OF THIS DRAWING W2B-ABJ-B-RA-MOD-09003_WEEK 159		PLOT DATE / TIME 25/01/19 1:33:49 PM Tacadena, Rommel		PLOT BY Tacadena, Rommel		CLIENT CLARENCE VALLEY COUNCIL HW10 - PACIFIC HIGHWAY UPGRADE MACLEAN TO DEVILS PULPIT PORTION B CONTROL LINE M210 CROSS SECTIONS RA03		SHEET No. 52 of 218 A3				
AMENDMENT / REVISION DESCRIPTION ISSUED FOR CONSTRUCTION ISSUED FOR CONSTRUCTION ISSUED FOR CONSTRUCTION W2B-ABJ-B-RA-CER-00023 W2B-ABJ-B-RA-CER-00032		APPROVAL SA SA SA D.G. D.G.		SCALES ON A3 SIZE DRAWING 0 5 10 15 20 25 SCALE 1:500m VERTICAL 0 10 20 30 40 50 SCALE 1:1000m HORIZONTAL		DRAWINGS / DESIGN PREPARED BY ARCADIS Beca ABJV		TITLE NAME DATE DRAWN JAMES TERPENING 11.05.17 DRG CHECK CRAIG DUNNINGHAM 11.05.17 DESIGN MARK SHAMOUN 11.05.17 DESIGN CHECK DANIEL KEHOE 11.05.17 DESIGN MNGR SCOTT ASHDOWN 11.05.17 PROJECT MNGR GREG RIORDAN 11.05.17		PREPARED FOR PACIFIC HIGHWAY OFFICE		RMS REGISTRATION No. DS2016/000619		PART 1
								ISSUE STATUS ISSUED FOR CONSTRUCTION		EDMS No. SF2015/118045		SHEET No. RA-B-07352		ISSUE E

MAY BE INCOMPLETE IF COPIED
 C:\Project\wise\W2B\ms27029\W2B-ABJ-B-RA-DRG-07.353.dwg
 11 ON A3 SIZE ORIGINAL



NOTES
 1. THE PRELOAD SURFACE AS SHOWN ON THE CROSS SECTIONS IS BASED ON THE DESIGN PRELOAD LEVELS AT THE TIME THE PRELOAD MATERIAL WAS PLACED. SOME SETTLEMENT IS EXPECTED TO HAVE OCCURRED THROUGH THESE ZONES AND AS SUCH THE EXISTING LEVELS OF THE PRELOAD SURFACE ARE EXPECTED TO BE LOWER THAN SHOWN. THE CONTRACTOR SHALL CONFIRM ALL EXISTING PRE-LOAD LEVELS ON SITE PRIOR TO CONSTRUCTION.

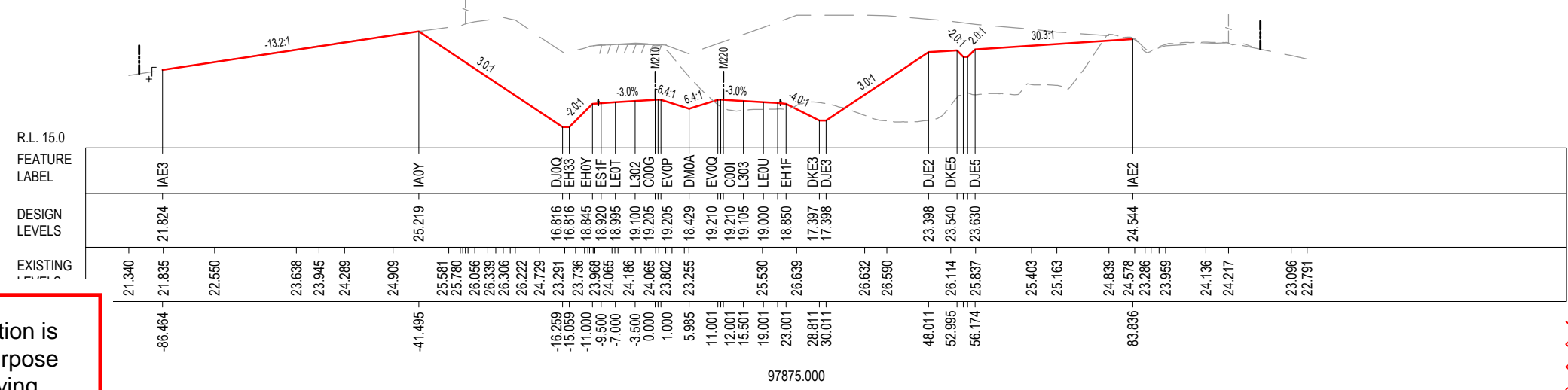

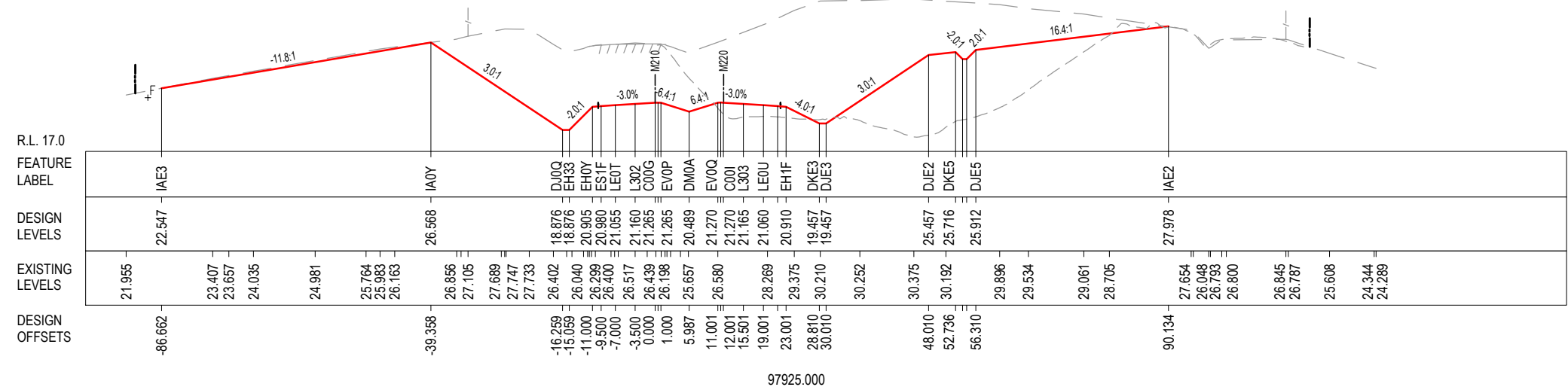
LEGEND	
PRELOAD DESIGN SURFACE	—
EARLY WORKS DESIGN	- - -
EXISTING SURFACE	---

ACCEPTED FOR CONSTRUCTION

***Disclaimer:** This information is to be used only for the purpose of inspecting fixing or varying road levels in accordance with Part 3 of the Roads Act 1993. In some locations the road configuration has been refined without impacting the road level.

DESIGN LOT CODE B-81-RA-03	DESIGN MODEL FILE(S) USED FOR DOCUMENTATION OF THIS DRAWING W2B-ABJ-B-RA-MOD-09003_WEEK 159	PLOT DATE / TIME 25/01/19 1:33:56 PM Tacadena, Rommel	PLOT BY CLIENT	CLARENCE VALLEY COUNCIL HW10 - PACIFIC HIGHWAY UPGRADE MACLEAN TO DEVILS PULPIT PORTION B CONTROL LINE M210 CROSS SECTIONS RA03	A3
AMENDMENT / REVISION DESCRIPTION	WVR No. APPROVAL	TITLE NAME DATE	NSW GOVERNMENT Transport Roads & Maritime Services	RMS REGISTRATION No. DS2016/000619	SHEET No. 53 of 218
ISSUED FOR CONSTRUCTION	SA	DRAWN JAMES TERPENING 11.05.17	PREPARED FOR PACIFIC HIGHWAY OFFICE	ISSUE STATUS ISSUED FOR CONSTRUCTION	PART 1
ISSUED FOR CONSTRUCTION	SA	DRG CHECK CRAIG DUNNINGHAM 11.05.17		EDMS No. SF2015/118045	ISSUE E
ISSUED FOR CONSTRUCTION	SA	DESIGN MARK SHAMOUN 11.05.17		SHEET No. RA-B-07353	
W2B-ABJ-B-RA-CER-00023	D.G.	DESIGN CHECK DANIEL KEHOE 11.05.17			
W2B-ABJ-B-RA-CER-00032	D.G.	DESIGN MNGR SCOTT ASHDOWN 11.05.17			
		PROJECT MNGR GREG RIORDAN 11.05.17			

MAY BE INCOMPLETE IF COPIED
 C:\Projectwise\W2B\0ms27029W2B-ABJ-BR-RA-DRG-07354.dwg
 11 ON A3 SIZE ORIGINAL



E

NOTES
 1. THE PRELOAD SURFACE AS SHOWN ON THE CROSS SECTIONS IS BASED ON THE DESIGN PRELOAD LEVELS AT THE TIME THE PRELOAD MATERIAL WAS PLACED. SOME SETTLEMENT IS EXPECTED TO HAVE OCCURRED THROUGH THESE ZONES AND AS SUCH THE EXISTING LEVELS OF THE PRELOAD SURFACE ARE EXPECTED TO BE LOWER THAN SHOWN. THE CONTRACTOR SHALL CONFIRM ALL EXISTING PRE-LOAD LEVELS ON SITE PRIOR TO CONSTRUCTION.

LEGEND

PRELOAD DESIGN SURFACE	—
EARLY WORKS DESIGN	- - -
EXISTING SURFACE	---

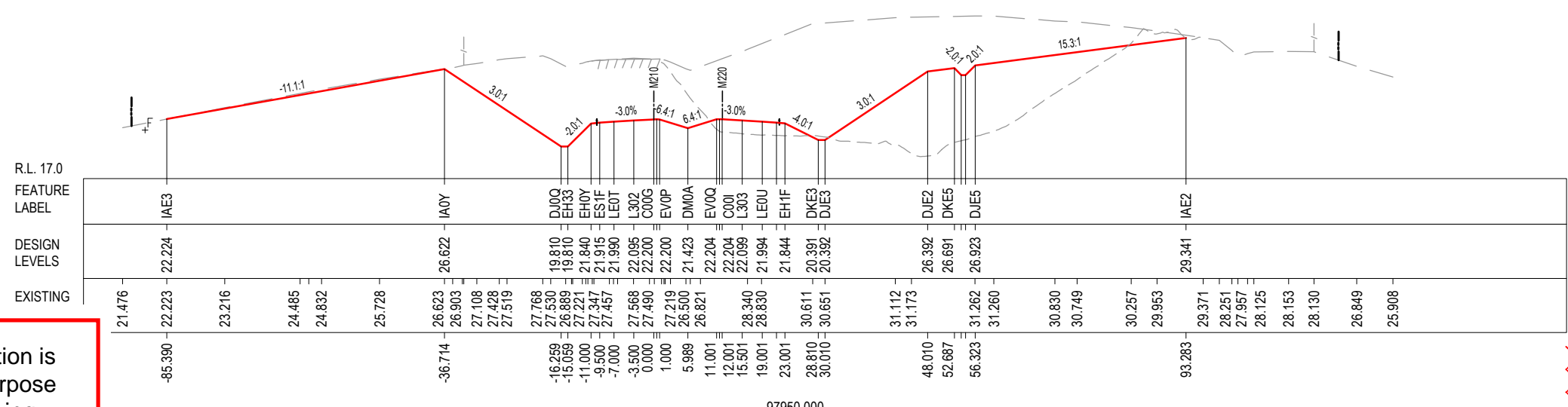
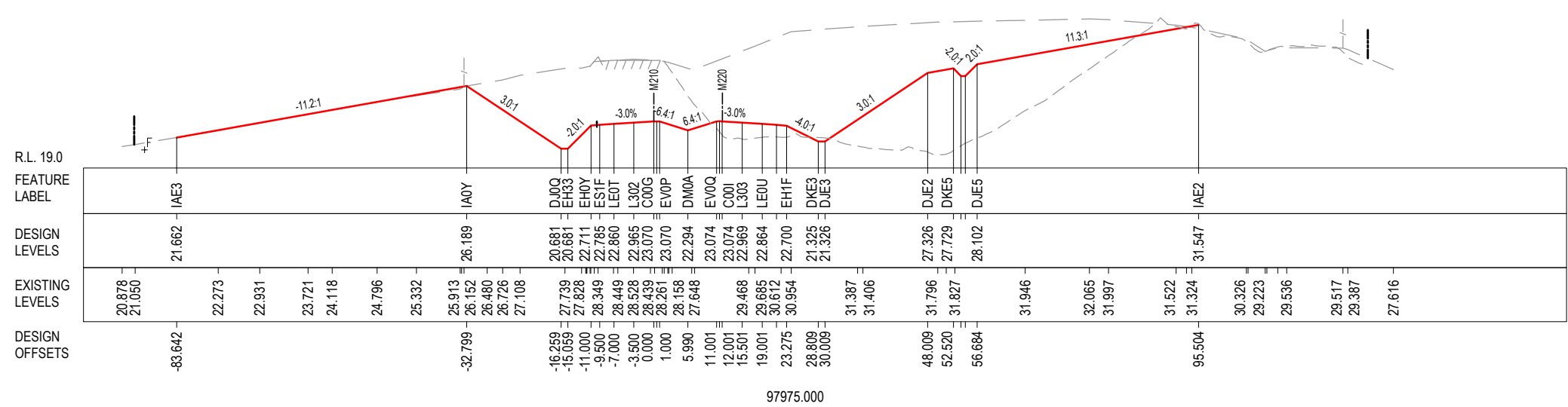
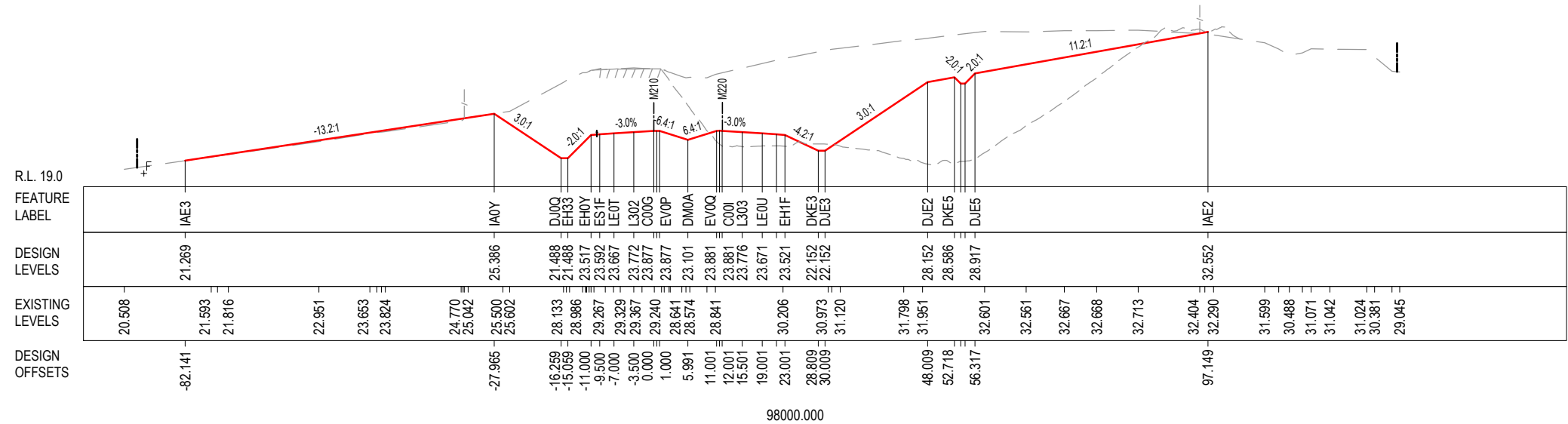
***Disclaimer:** This information is to be used only for the purpose of inspecting fixing or varying road levels in accordance with Part 3 of the Roads Act 1993. In some locations the road configuration has been refined without impacting the road level.

ACCEPTED FOR CONSTRUCTION

DESIGN LOT CODE B-81-RA-03	DESIGN MODEL FILE(S) USED FOR DOCUMENTATION OF THIS DRAWING W2B-ABJ-B-RA-MOD-09003_WEEK 159	PLOT DATE / TIME 25/01/19 1:34:03 PM Tacadena, Rommel	PLOT BY	CLIENT	CLARENCE VALLEY COUNCIL HW10 - PACIFIC HIGHWAY UPGRADE MACLEAN TO DEVILS PULPIT PORTION B CONTROL LINE M210 CROSS SECTIONS RA03
AMENDMENT / REVISION DESCRIPTION	SCALES ON A3 SIZE DRAWING	TITLE	NAME	DATE	RMS REGISTRATION No. DS2016/000619
ISSUED FOR CONSTRUCTION	0 5 10 15 20 25	DRAWN	JAMES TERPENING	11.05.17	ISSUE STATUS
ISSUED FOR CONSTRUCTION	SCALE 1:500m VERTICAL	DRG CHECK	CRAIG DUNNINGHAM	11.05.17	ISSUED FOR CONSTRUCTION
ISSUED FOR CONSTRUCTION	0 10 20 30 40 50	DESIGN	MARK SHAMOUN	11.05.17	EDMS No. SF2015/118045
W2B-ABJ-B-RA-CER-00023	SCALE 1:1000m HORIZONTAL	DESIGN CHECK	DANIEL KEHOE	11.05.17	SHEET No. RA-B-07354
W2B-ABJ-B-RA-CER-00032	CO-ORDINATE SYSTEM MGA ZONE 56	DESIGN MNGR	SCOTT ASHDOWN	11.05.17	PART 1
	HEIGHT DATUM AHD	PROJECT MNGR	GREG RIORDAN	11.05.17	ISSUE E

© Roads and Maritime Services

MAY BE INCOMPLETE IF COPIED
 11 ON A3 SIZE ORIGINAL
 C:\Project\wise\W2B\0ms27029\W2B-ABJ-B-RA-DRG-07355.dwg



NOTES
 1 THE PRELOAD SURFACE AS SHOWN ON THE CROSS SECTIONS IS BASED ON THE DESIGN PRELOAD LEVELS AT THE TIME THE PRELOAD MATERIAL WAS PLACED. SOME SETTLEMENT IS EXPECTED TO HAVE OCCURRED THROUGH THESE ZONES AND AS SUCH THE EXISTING LEVELS OF THE PRELOAD SURFACE ARE EXPECTED TO BE LOWER THAN SHOWN. THE CONTRACTOR SHALL CONFIRM ALL EXISTING PRE-LOAD LEVELS ON SITE PRIOR TO CONSTRUCTION.

LEGEND

PRELOAD DESIGN SURFACE	— (Red Solid Line)
EARLY WORKS DESIGN	- - - (Green Dashed Line)
EXISTING SURFACE	— (Black Solid Line)

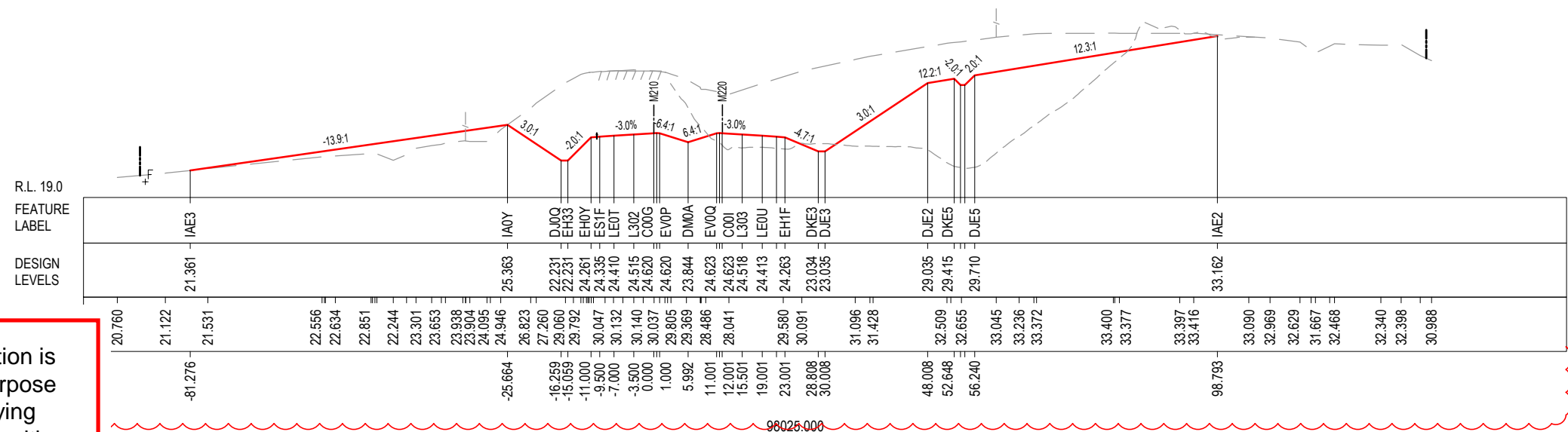
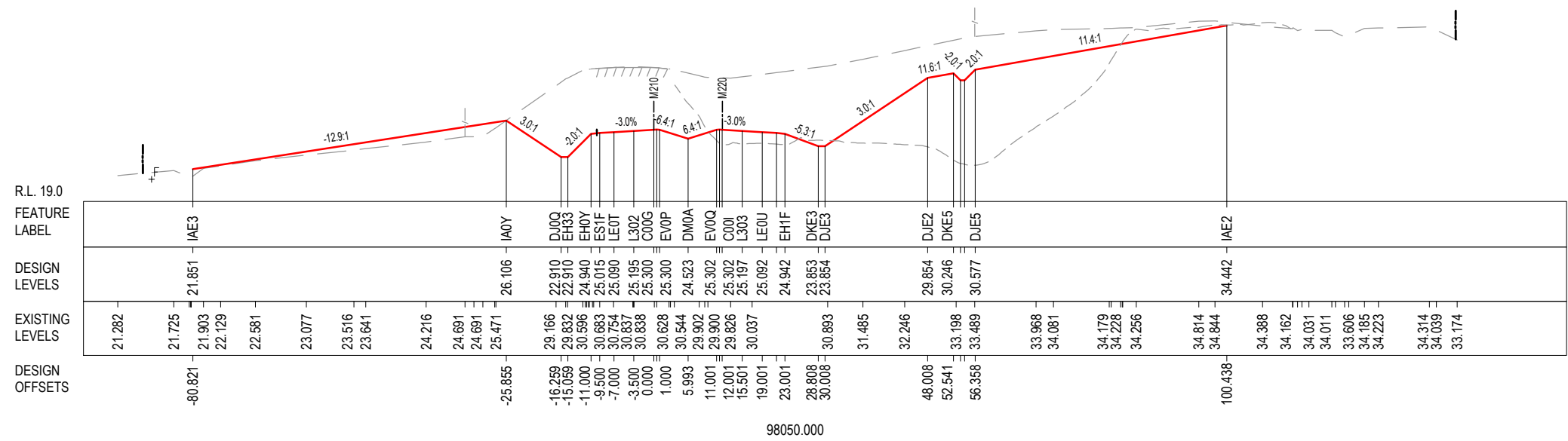
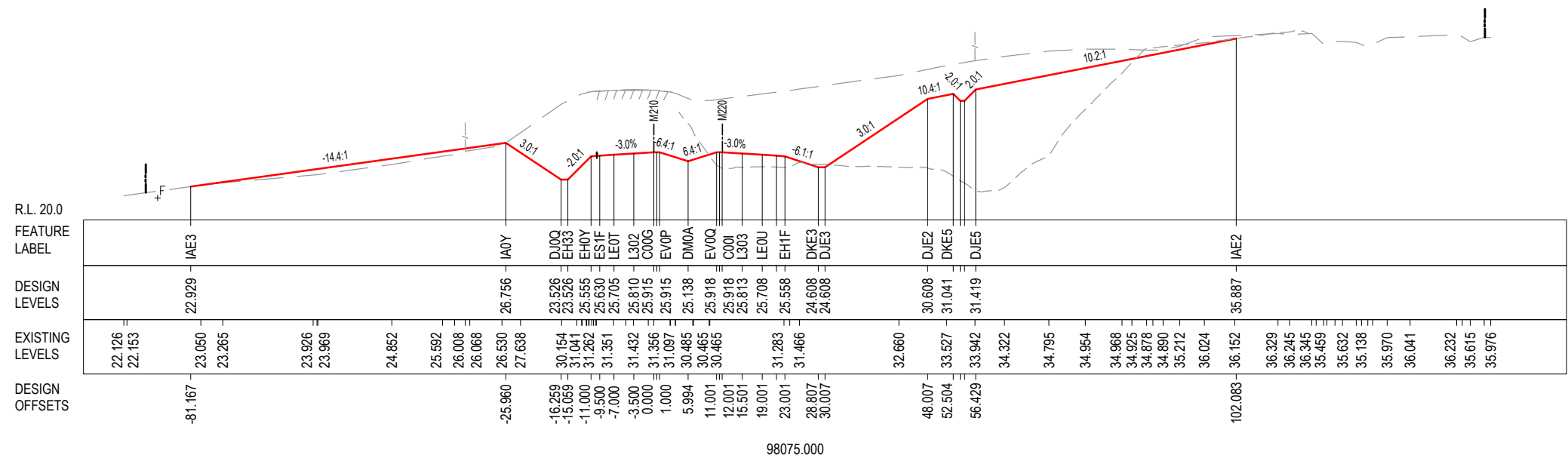
***Disclaimer:** This information is to be used only for the purpose of inspecting fixing or varying road levels in accordance with Part 3 of the Roads Act 1993. In some locations the road configuration has been refined without impacting the road level.

ACCEPTED FOR CONSTRUCTION

DESIGN LOT CODE B-81-RA-03	DESIGN MODEL FILE(S) USED FOR DOCUMENTATION OF THIS DRAWING W2B-ABJ-B-RA-MOD-09003_WEEK 159	PLOT DATE / TIME 25/01/19 1:34:08 PM Tacadena, Rommel	PLOT BY	CLIENT CLARENCE VALLEY COUNCIL HW10 - PACIFIC HIGHWAY UPGRADE MACLEAN TO DEVILS PULPIT PORTION B CONTROL LINE M210 CROSS SECTIONS RA03	A3
AMENDMENT / REVISION DESCRIPTION ISSUED FOR CONSTRUCTION ISSUED FOR CONSTRUCTION ISSUED FOR CONSTRUCTION W2B-ABJ-B-RA-CER-00023 W2B-ABJ-B-RA-CER-00032	APPROVAL SA SA SA D.G. D.G.	SCALES ON A3 SIZE DRAWING 0 5 10 15 20 25 SCALE 1:500m VERTICAL 0 10 20 30 40 50 SCALE 1:1000m HORIZONTAL	DRAWINGS / DESIGN PREPARED BY ARCADIS Beca	TITLE NAME DATE DRAWN JAMES TERPENING 11.05.17 DRG CHECK CRAIG DUNNINGHAM 11.05.17 DESIGN MARK SHAMOUN 11.05.17 DESIGN CHECK DANIEL KEHOE 11.05.17 DESIGN MNGR SCOTT ASHDOWN 11.05.17 PROJECT MNGR GREG RIORDAN 11.05.17	PREPARED FOR PACIFIC HIGHWAY OFFICE
RMS REGISTRATION No. DS2016/000619			SHEET No. 55 of 218		PART 1
ISSUE STATUS ISSUED FOR CONSTRUCTION			EDMS No. SF2015/118045	SHEET No. RA-B-07355	ISSUE E

© Roads and Maritime Services

MAY BE INCOMPLETE IF COPIED
 C:\Projectwise\W2B\0ms27029\W2B-ABJ-B-RA-DRG-07356.dwg
 11 ON A3 SIZE ORIGINAL



NOTES
 1 THE PRELOAD SURFACE AS SHOWN ON THE CROSS SECTIONS IS BASED ON THE DESIGN PRELOAD LEVELS AT THE TIME THE PRELOAD MATERIAL WAS PLACED. SOME SETTLEMENT IS EXPECTED TO HAVE OCCURRED THROUGH THESE ZONES AND AS SUCH THE EXISTING LEVELS OF THE PRELOAD SURFACE ARE EXPECTED TO BE LOWER THAN SHOWN. THE CONTRACTOR SHALL CONFIRM ALL EXISTING PRE-LOAD LEVELS ON SITE PRIOR TO CONSTRUCTION.

LEGEND

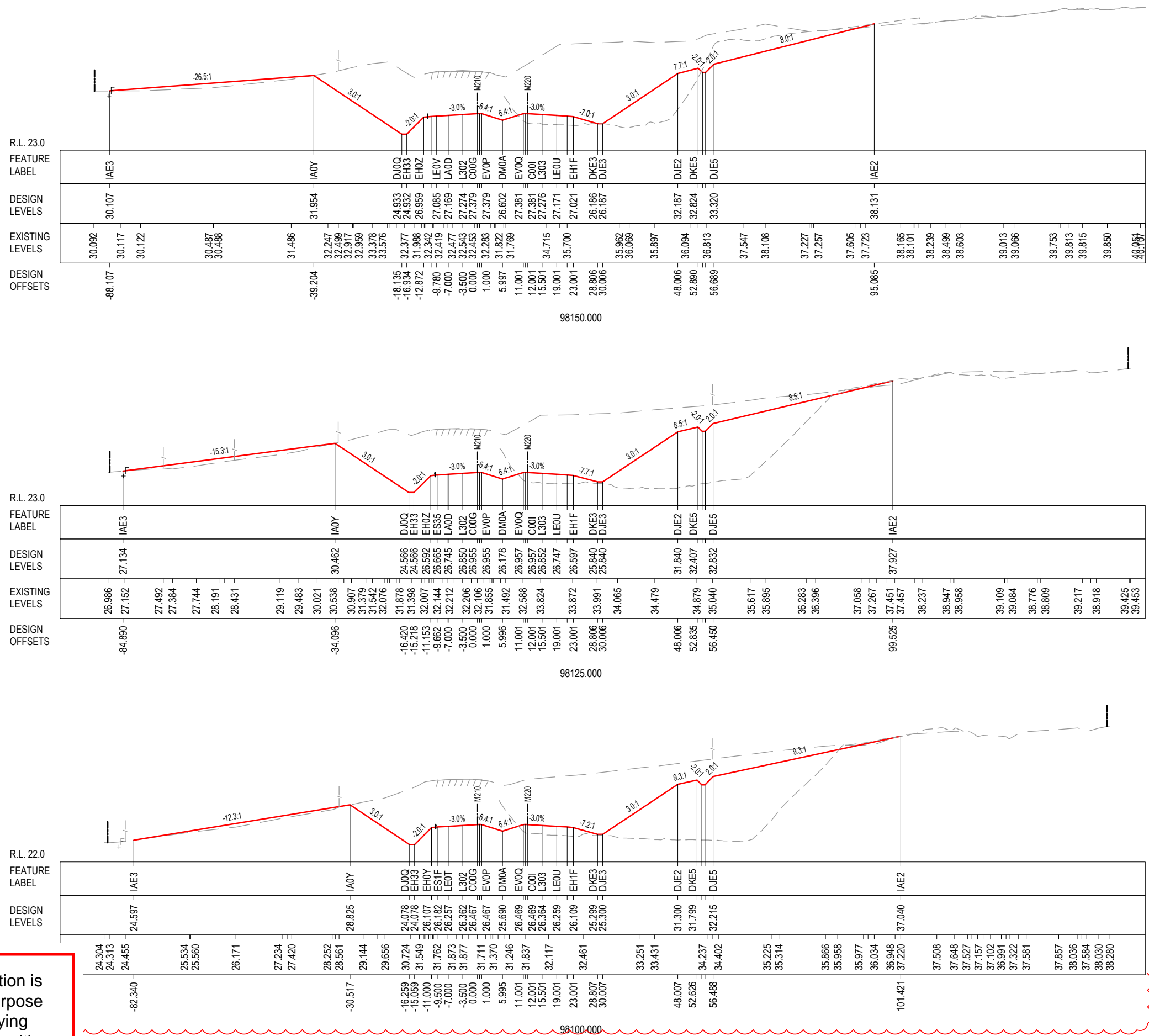
PRELOAD DESIGN SURFACE	---
EARLY WORKS DESIGN	---
EXISTING SURFACE	---

***Disclaimer:** This information is to be used only for the purpose of inspecting fixing or varying road levels in accordance with Part 3 of the Roads Act 1993. In some locations the road configuration has been refined without impacting the road level.

ACCEPTED FOR CONSTRUCTION

DESIGN LOT CODE B-81-RA-03		DESIGN MODEL FILE(S) USED FOR DOCUMENTATION OF THIS DRAWING W2B-ABJ-B-RA-MOD-09003_WEEK 159		PLOT DATE / TIME 25/01/19 1:35:49 PM Tacadena, Rommel		PLOT BY Tacadena, Rommel		CLIENT CLARENCE VALLEY COUNCIL HW10 - PACIFIC HIGHWAY UPGRADE MACLEAN TO DEVILS PULPIT PORTION B CONTROL LINE M210 CROSS SECTIONS RA03		A3	
AMENDMENT / REVISION DESCRIPTION		SCALES ON A3 SIZE DRAWING		DRAWINGS / DESIGN PREPARED BY		TITLE		NSW GOVERNMENT Transport Roads & Maritime Services		SHEET No. 56 of 218	
ISSUED FOR CONSTRUCTION		0 5 10 15 20 25		ARCADIS ABJV		DRAWN: JAMES TERPENING 11.05.17		PREPARED FOR PACIFIC HIGHWAY OFFICE		RMS REGISTRATION No. DS2016/000619	
ISSUED FOR CONSTRUCTION		SCALE 1:500m VERTICAL		Beca		DRG CHECK: CRAIG DUNNINGHAM 11.05.17		ISSUE STATUS ISSUED FOR CONSTRUCTION		PART 1	
ISSUED FOR CONSTRUCTION		0 10 20 30 40 50		SCALE 1:1000m HORIZONTAL		DESIGN: MARK SHAMOUN 11.05.17		EDMS No. SF2015/118045		ISSUE E	
W2B-ABJ-B-RA-CER-00023		CO-ORDINATE SYSTEM MGA ZONE 56		HEIGHT DATUM AHD		DESIGN CHECK: DANIEL KEHOE 11.05.17		SHEET No. RA-B-07356		© Roads and Maritime Services	
W2B-ABJ-B-RA-CER-00032						DESIGN MNGR: SCOTT ASHDOWN 11.05.17					
						PROJECT MNGR: GREG RIORDAN 11.05.17					

MAY BE INCOMPLETE IF COPIED
 C:\Projectwise\W2B\Jms27029\W2B-ABJ-B-RA-DRG-07357.dwg
 11 ON A3 SIZE ORIGINAL



E

NOTES
 1 THE PRELOAD SURFACE AS SHOWN ON THE CROSS SECTIONS IS BASED ON THE DESIGN PRELOAD LEVELS AT THE TIME THE PRELOAD MATERIAL WAS PLACED. SOME SETTLEMENT IS EXPECTED TO HAVE OCCURRED THROUGH THESE ZONES AND AS SUCH THE EXISTING LEVELS OF THE PRELOAD SURFACE ARE EXPECTED TO BE LOWER THAN SHOWN. THE CONTRACTOR SHALL CONFIRM ALL EXISTING PRE-LOAD LEVELS ON SITE PRIOR TO CONSTRUCTION.

LEGEND

PRELOAD DESIGN SURFACE	—
EARLY WORKS DESIGN	- - -
EXISTING SURFACE	---

ACCEPTED FOR CONSTRUCTION

***Disclaimer:** This information is to be used only for the purpose of inspecting fixing or varying road levels in accordance with Part 3 of the Roads Act 1993. In some locations the road configuration has been refined without impacting the road level.

AMENDMENT / REVISION DESCRIPTION ISSUED FOR CONSTRUCTION ISSUED FOR CONSTRUCTION ISSUED FOR CONSTRUCTION W2B-ABJ-B-RA-CER-00023 W2B-ABJ-B-RA-CER-00032	DESIGN LOT CODE B-81-RA-03	DESIGN MODEL FILE(S) USED FOR DOCUMENTATION OF THIS DRAWING W2B-ABJ-B-RA-MOD-09003_WEEK 159	PLOT DATE / TIME 25/01/19 1:35:55 PM Tacadena, Rommel	PLOT BY Tacadena, Rommel	CLIENT CLARENCE VALLEY COUNCIL HW10 - PACIFIC HIGHWAY UPGRADE MACLEAN TO DEVILS PULPIT PORTION B CONTROL LINE M210 CROSS SECTIONS RA03
WVR No. APPROVAL SA SA SA D.G. D.G.	SCALES ON A3 SIZE DRAWING 0 5 10 15 20 25 SCALE 1:500m VERTICAL 0 10 20 30 40 50 SCALE 1:1000m HORIZONTAL	DRAWINGS / DESIGN PREPARED BY ARCADIS Beca ABJV	TITLE NAME DATE DRAWN JAMES TERPENING 11.05.17 DRG CHECK CRAIG DUNNINGHAM 11.05.17 DESIGN MARK SHAMOUN 11.05.17 DESIGN CHECK DANIEL KEHOE 11.05.17 DESIGN MNGR SCOTT ASHDOWN 11.05.17 PROJECT MNGR GREG RIORDAN 11.05.17	PREPARED FOR PACIFIC HIGHWAY OFFICE	SHEET No. 57 of 218 RMS REGISTRATION No. DS2016/000619 ISSUE STATUS ISSUED FOR CONSTRUCTION EDMS No. SF2015/118045 SHEET No. RA-B-07357 ISSUE E

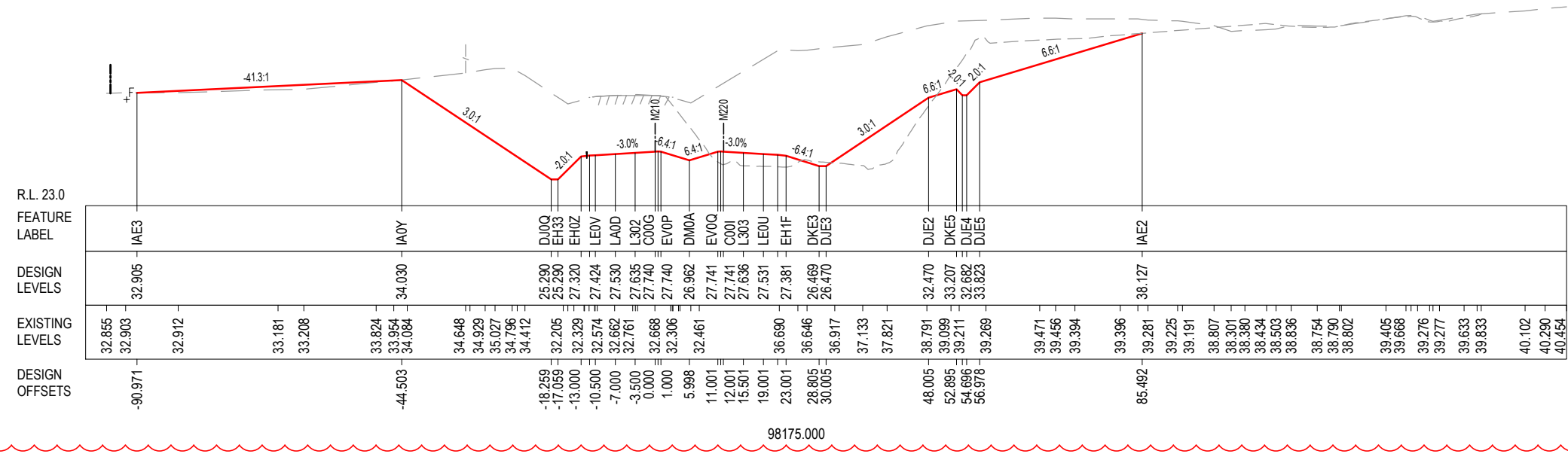
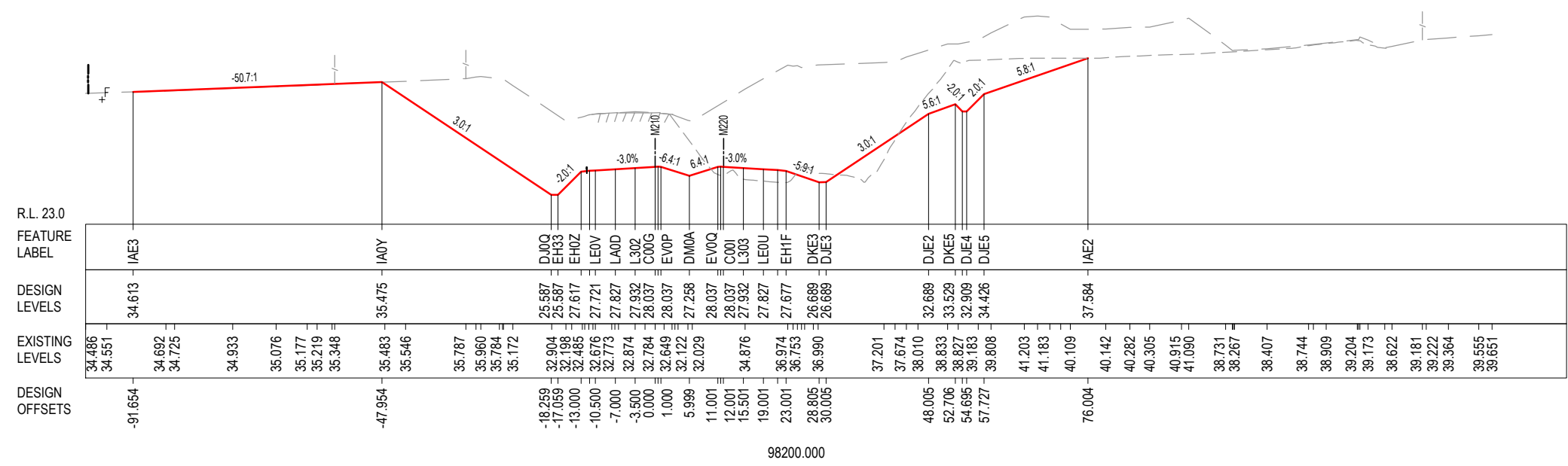
A3

PART 1

ISSUE E

MAY BE INCOMPLETE IF COPIED
 C:\Project\wise\W2B\ra\m210\W2B-ABJ-B-RA-DRG-07358.dwg
 11 ON A3 SIZE ORIGINAL

E



NOTES
 1. THE PRELOAD SURFACE AS SHOWN ON THE CROSS SECTIONS IS BASED ON THE DESIGN PRELOAD LEVELS AT THE TIME THE PRELOAD MATERIAL WAS PLACED. SOME SETTLEMENT IS EXPECTED TO HAVE OCCURRED THROUGH THESE ZONES AND AS SUCH THE EXISTING LEVELS OF THE PRELOAD SURFACE ARE EXPECTED TO BE LOWER THAN SHOWN. THE CONTRACTOR SHALL CONFIRM ALL EXISTING PRE-LOAD LEVELS ON SITE PRIOR TO CONSTRUCTION.

LEGEND

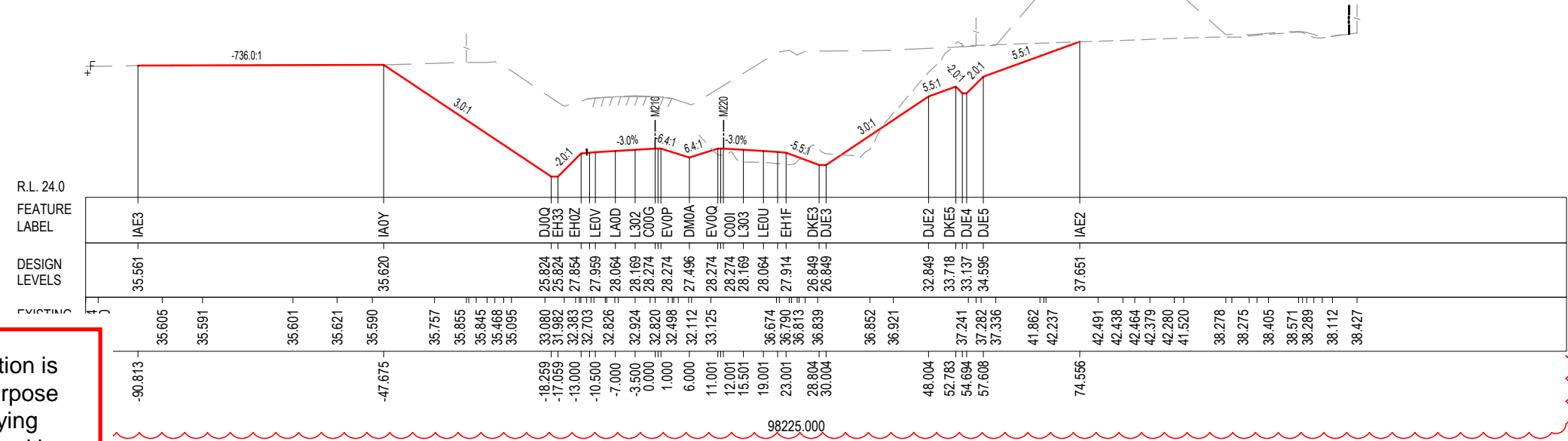
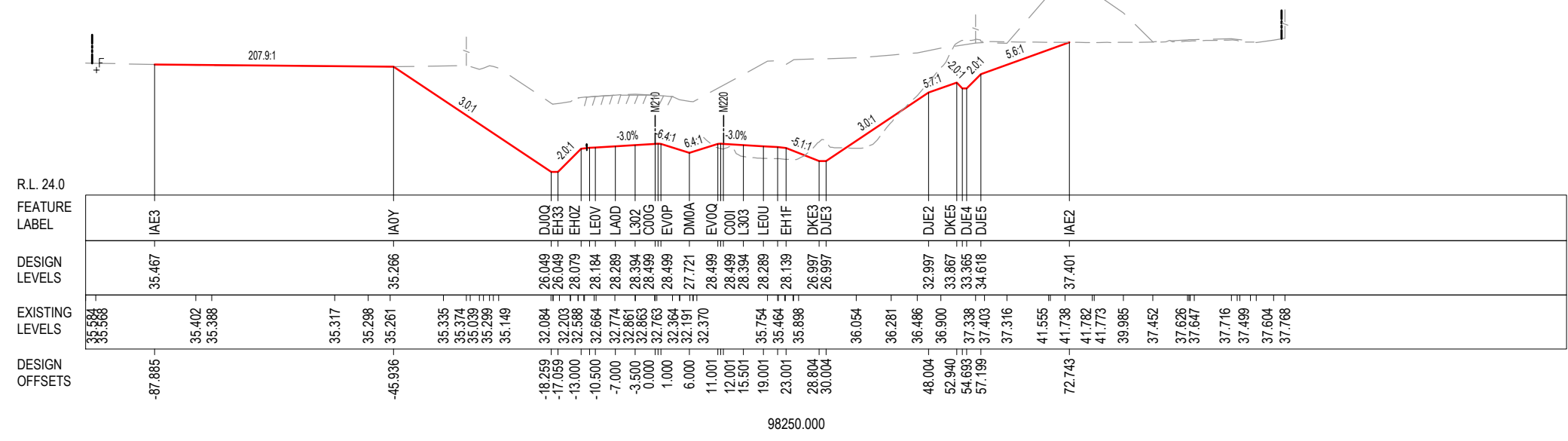
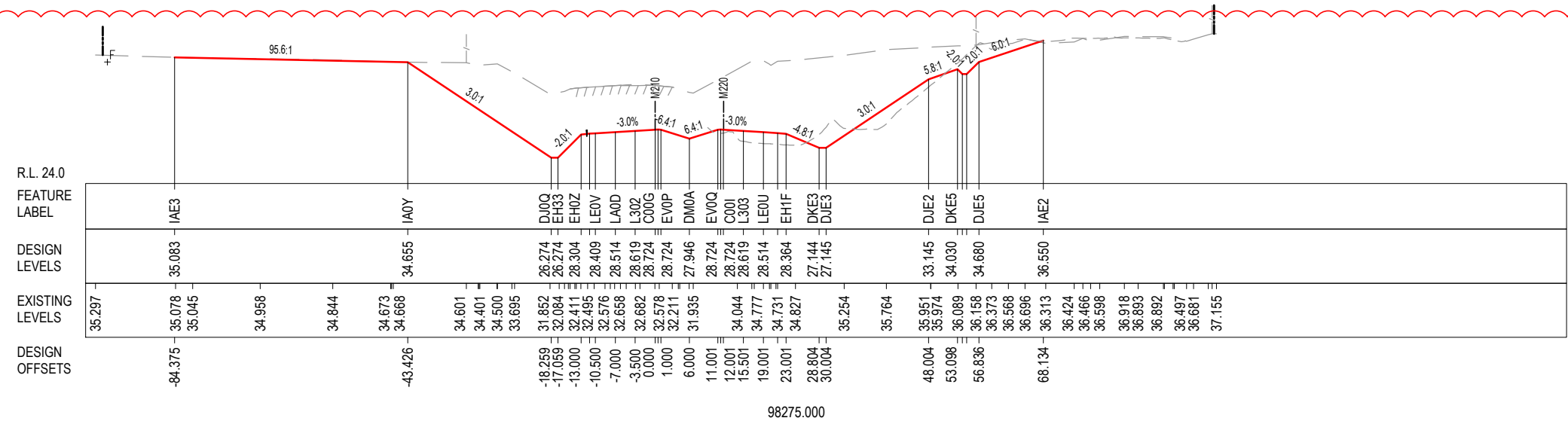
PRELOAD DESIGN SURFACE	—
EARLY WORKS DESIGN	- - -
EXISTING SURFACE	---

***Disclaimer:** This information is to be used only for the purpose of inspecting fixing or varying road levels in accordance with Part 3 of the Roads Act 1993. In some locations the road configuration has been refined without impacting the road level.

ACCEPTED FOR CONSTRUCTION

DESIGN LOT CODE B-81-RA-03	DESIGN MODEL FILE(S) USED FOR DOCUMENTATION OF THIS DRAWING W2B-ABJ-B-RA-MOD-09003_WEEK 159	PLOT DATE / TIME 25/01/19 1:36:02 PM Tacadena, Rommel	PLOT BY Tacadena, Rommel	CLIENT CLARENCE VALLEY COUNCIL HW10 - PACIFIC HIGHWAY UPGRADE MACLEAN TO DEVILS PULPIT PORTION B CONTROL LINE M210 CROSS SECTIONS RA03	A3
AMENDMENT / REVISION DESCRIPTION ISSUED FOR CONSTRUCTION ISSUED FOR CONSTRUCTION ISSUED FOR CONSTRUCTION W2B-ABJ-B-RA-CER-00023 W2B-ABJ-B-RA-CER-00032	WVR No. APPROVAL S.A. S.A. S.A. D.G. D.G.	SCALES ON A3 SIZE DRAWING 0 5 10 15 20 25 SCALE 1:500m VERTICAL 0 10 20 30 40 50 SCALE 1:1000m HORIZONTAL	DRAWINGS / DESIGN PREPARED BY ARCADIS Beca ABJV	TITLE NAME DATE DRAWN JAMES TERPENING 11.05.17 DRG CHECK CRAIG DUNNINGHAM 11.05.17 DESIGN MARK SHAMOUN 11.05.17 DESIGN CHECK DANIEL KEHOE 11.05.17 DESIGN MNGR SCOTT ASHDOWN 11.05.17 PROJECT MNGR GREG RIORDAN 11.05.17	PREPARED FOR PACIFIC HIGHWAY OFFICE
RMS REGISTRATION No. DS2016/000619				ISSUE STATUS ISSUED FOR CONSTRUCTION	EDMS No. SF2015/118045
SHEET No. 58 of 218				SHEET No. RA-B-07358	ISSUE E

MAY BE INCOMPLETE IF COPIED
 C:\Project\wise\W2B\ums27029\W2B-ABJ-B-RA-DRG-07359.dwg
 11 ON A3 SIZE ORIGINAL



E

NOTES
 1. THE PRELOAD SURFACE AS SHOWN ON THE CROSS SECTIONS IS BASED ON THE DESIGN PRELOAD LEVELS AT THE TIME THE PRELOAD MATERIAL WAS PLACED. SOME SETTLEMENT IS EXPECTED TO HAVE OCCURRED THROUGH THESE ZONES AND AS SUCH THE EXISTING LEVELS OF THE PRELOAD SURFACE ARE EXPECTED TO BE LOWER THAN SHOWN. THE CONTRACTOR SHALL CONFIRM ALL EXISTING PRE-LOAD LEVELS ON SITE PRIOR TO CONSTRUCTION.

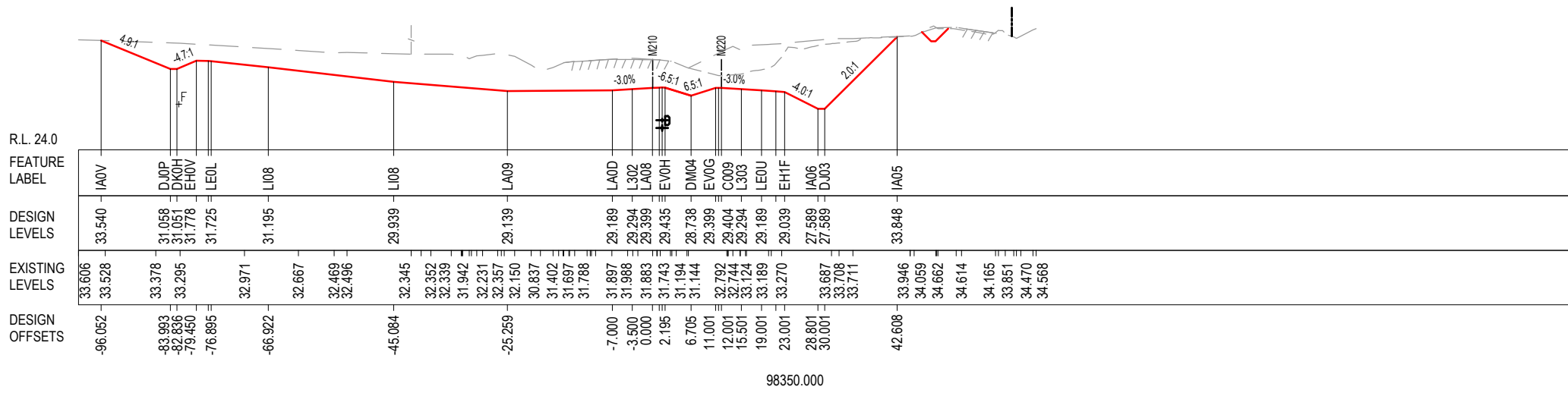
LEGEND	
PRELOAD DESIGN SURFACE	—
EARLY WORKS DESIGN	- - -
EXISTING SURFACE	---

***Disclaimer:** This information is to be used only for the purpose of inspecting fixing or varying road levels in accordance with Part 3 of the Roads Act 1993. In some locations the road configuration has been refined without impacting the road level.


ACCEPTED FOR CONSTRUCTION

DESIGN LOT CODE B-81-RA-03		DESIGN MODEL FILE(S) USED FOR DOCUMENTATION OF THIS DRAWING W2B-ABJ-B-RA-MOD-09003_WEEK 159		PLOT DATE / TIME 25/01/19 1:36:08 PM Tacadena, Rommel		PLOT BY		CLIENT		CLARENCE VALLEY COUNCIL HW10 - PACIFIC HIGHWAY UPGRADE MACLEAN TO DEVILS PULPIT PORTION B CONTROL LINE M210 CROSS SECTIONS RA03		SHEET No. 59 of 218	
AMENDMENT / REVISION DESCRIPTION		SCALES ON A3 SIZE DRAWING		DRAWINGS / DESIGN PREPARED BY		TITLE		NSW GOVERNMENT		Transport Roads & Maritime Services		RMS REGISTRATION No. DS2016/000619	
ISSUED FOR CONSTRUCTION		0 5 10 15 20 25		ARCADIS		DRAWN		JAMES TERPENING		11.05.17		PART 1	
ISSUED FOR CONSTRUCTION		SCALE 1:500m VERTICAL		Beca		DRG CHECK		CRAIG DUNNINGHAM		11.05.17		ISSUE E	
ISSUED FOR CONSTRUCTION		0 10 20 30 40 50		ABJV		DESIGN		MARK SHAMOUN		11.05.17		SHEET No. RA-B-07359	
W2B-ABJ-B-RA-CER-00023		SCALE 1:1000m HORIZONTAL		CO-ORDINATE SYSTEM		DESIGN CHECK		DANIEL KEHOE		11.05.17		EDMS No. SF2015/118045	
W2B-ABJ-B-RA-CER-00032		MGA ZONE 56		HEIGHT DATUM		DESIGN MNGR		SCOTT ASHDOWN		11.05.17		PACIFIC HIGHWAY OFFICE	
		AHD				PROJECT MNGR		GREG RIORDAN		11.05.17		© Roads and Maritime Services	

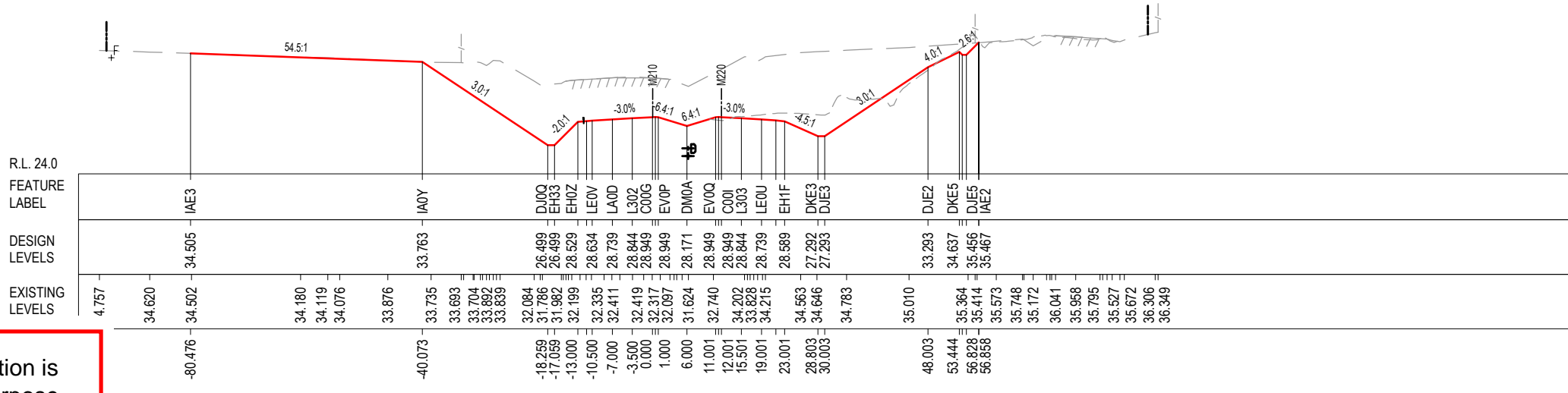
MAY BE INCOMPLETE IF COPIED
 C:\Project\wise\W2B\ms27029\W2B-ABJ-B-RA-DRG-07360.dwg
 11 ON A3 SIZE ORIGINAL



98350.000



98325.000



98300.000

NOTES
 1. THE PRELOAD SURFACE AS SHOWN ON THE CROSS SECTIONS IS BASED ON THE DESIGN PRELOAD LEVELS AT THE TIME THE PRELOAD MATERIAL WAS PLACED. SOME SETTLEMENT IS EXPECTED TO HAVE OCCURRED THROUGH THESE ZONES AND AS SUCH THE EXISTING LEVELS OF THE PRELOAD SURFACE ARE EXPECTED TO BE LOWER THAN SHOWN. THE CONTRACTOR SHALL CONFIRM ALL EXISTING PRE-LOAD LEVELS ON SITE PRIOR TO CONSTRUCTION.

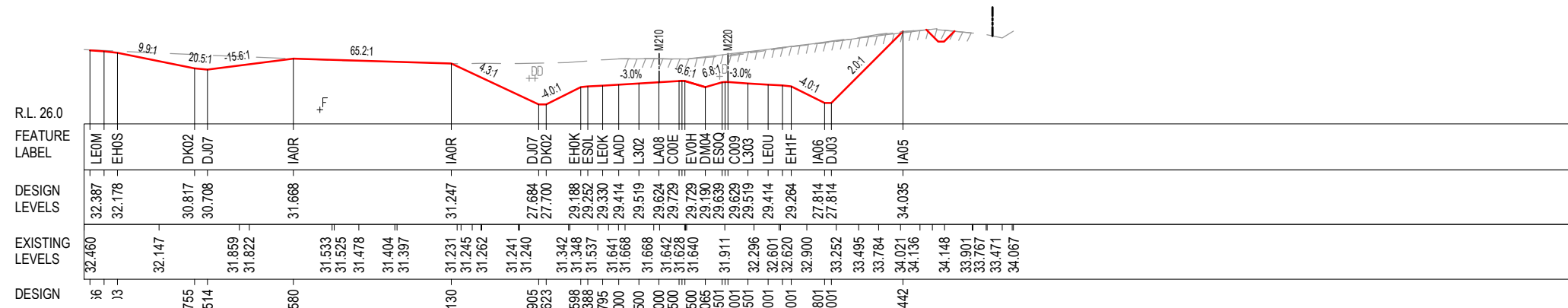
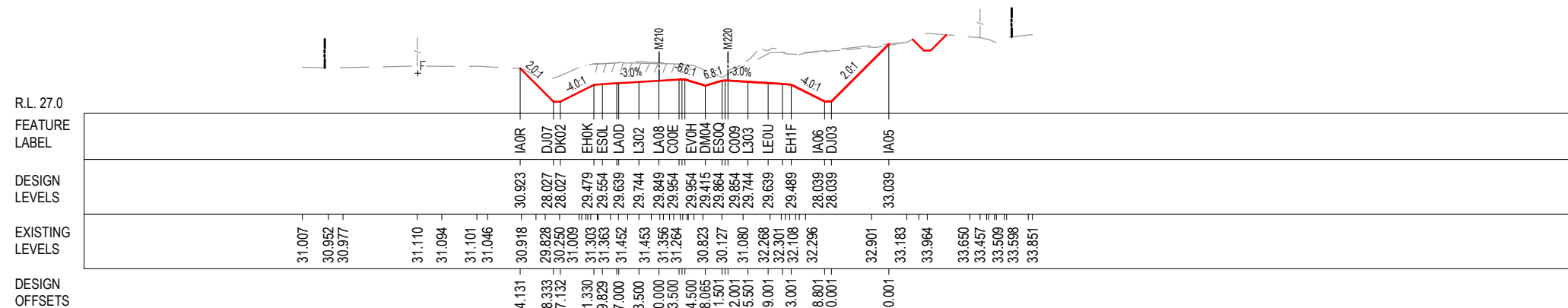
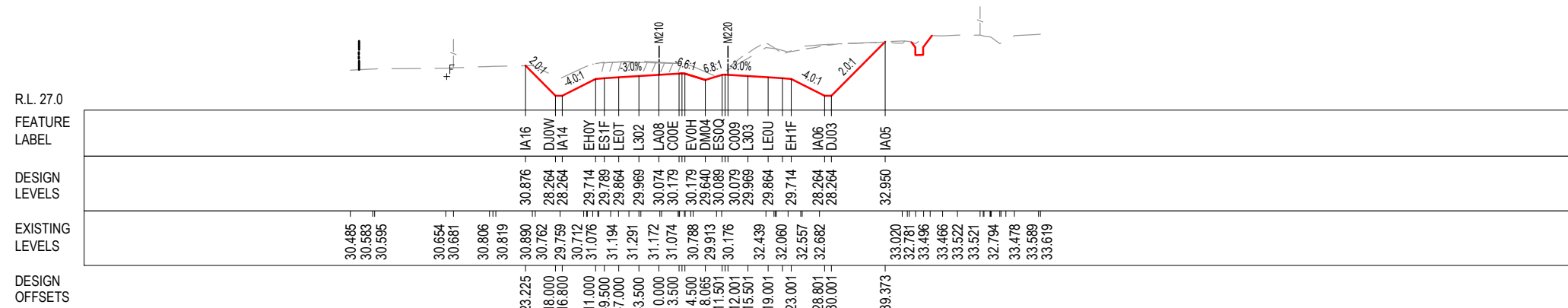
LEGEND	
PRELOAD DESIGN SURFACE	
EARLY WORKS DESIGN	
EXISTING SURFACE	

***Disclaimer:** This information is to be used only for the purpose of inspecting fixing or varying road levels in accordance with Part 3 of the Roads Act 1993. In some locations the road configuration has been refined without impacting the road level.

ACCEPTED FOR CONSTRUCTION

DESIGN LOT CODE B-81-RA-03		DESIGN MODEL FILE(S) USED FOR DOCUMENTATION OF THIS DRAWING W2B-ABJ-B-RA-MOD-09003_WEEK 159		PLOT DATE / TIME 25/01/19 1:36:14 PM Tacadena, Rommel		PLOT BY Tacadena, Rommel		CLIENT CLARENCE VALLEY COUNCIL HW10 - PACIFIC HIGHWAY UPGRADE MACLEAN TO DEVILS PULPIT PORTION B CONTROL LINE M210 CROSS SECTIONS RA03		SHEET No. 60 of 218 PART 1	
AMENDMENT / REVISION DESCRIPTION		SCALES ON A3 SIZE DRAWING		DRAWINGS / DESIGN PREPARED BY		TITLE		NSW GOVERNMENT Transport Roads & Maritime Services		ISSUE STATUS ISSUED FOR CONSTRUCTION	
ISSUED FOR CONSTRUCTION		0 5 10 15 20 25		ARCADIS		DRAWN		JAMES TERPENING		EDMS No. SF2015/118045	
ISSUED FOR CONSTRUCTION		SCALE 1:500m VERTICAL		Beca		DRG CHECK		CRAIG DUNNINGHAM		SHEET No. RA-B-07360	
ISSUED FOR CONSTRUCTION		0 10 20 30 40 50		ABJV		DESIGN		MARK SHAMOUN		ISSUE	
W2B-ABJ-B-RA-CER-00023		SCALE 1:1000m HORIZONTAL				DESIGN CHECK		DANIEL KEHOE		E	
W2B-ABJ-B-RA-CER-00032		CO-ORDINATE SYSTEM MGA ZONE 56				DESIGN MNGR		SCOTT ASHDOWN		© Roads and Maritime Services	
		HEIGHT DATUM AHD				PROJECT MNGR		GREG RIORDAN			
								PREPARED FOR PACIFIC HIGHWAY OFFICE			

MAY BE INCOMPLETE IF COPIED
 C:\Project\wise\W2B\ms27029W2B-ABJ-B-RA-DRG-07361.dwg
 11 ON A3 SIZE ORIGINAL



E

NOTES
 1. THE PRELOAD SURFACE AS SHOWN ON THE CROSS SECTIONS IS BASED ON THE DESIGN PRELOAD LEVELS AT THE TIME THE PRELOAD MATERIAL WAS PLACED. SOME SETTLEMENT IS EXPECTED TO HAVE OCCURRED THROUGH THESE ZONES AND AS SUCH THE EXISTING LEVELS OF THE PRELOAD SURFACE ARE EXPECTED TO BE LOWER THAN SHOWN. THE CONTRACTOR SHALL CONFIRM ALL EXISTING PRE-LOAD LEVELS ON SITE PRIOR TO CONSTRUCTION.

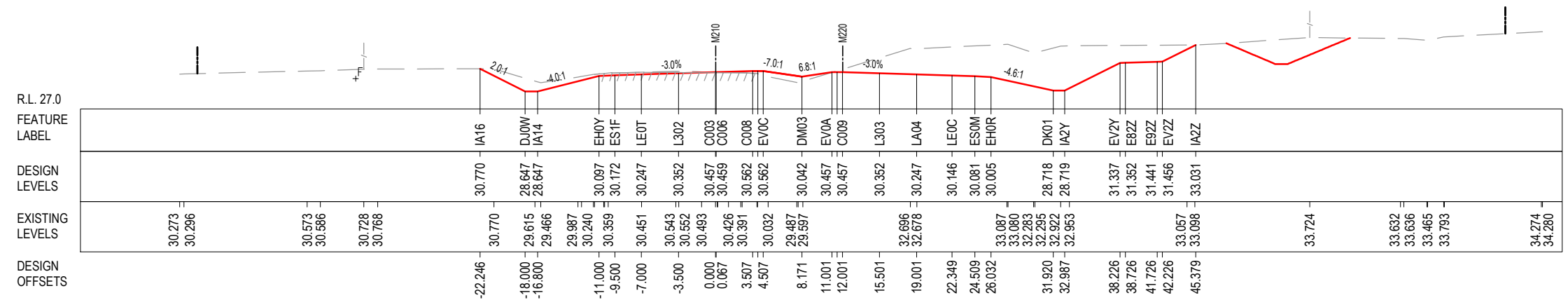
LEGEND	
PRELOAD DESIGN SURFACE	—
EARLY WORKS DESIGN	- - -
EXISTING SURFACE	—

***Disclaimer:** This information is to be used only for the purpose of inspecting fixing or varying road levels in accordance with Part 3 of the Roads Act 1993. In some locations the road configuration has been refined without impacting the road level.

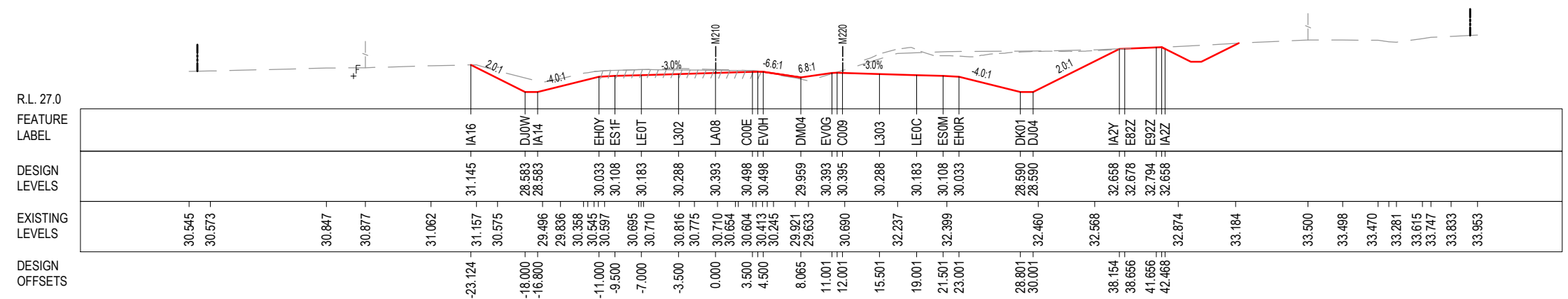
ACCEPTED FOR CONSTRUCTION

DESIGN LOT CODE B-81-RA-03		DESIGN MODEL FILE(S) USED FOR DOCUMENTATION OF THIS DRAWING W2B-ABJ-B-RA-MOD-09003_WEEK 159		PLOT DATE / TIME 25/01/19 1:36:20 PM Tacadena, Rommel		PLOT BY Tacadena, Rommel		CLIENT CLARENCE VALLEY COUNCIL HW10 - PACIFIC HIGHWAY UPGRADE MACLEAN TO DEVILS PULPIT PORTION B CONTROL LINE M210 CROSS SECTIONS RA03		SHEET No. 61 of 218	
AMENDMENT / REVISION DESCRIPTION ISSUED FOR CONSTRUCTION ISSUED FOR CONSTRUCTION ISSUED FOR CONSTRUCTION W2B-ABJ-B-RA-CER-00023 W2B-ABJ-B-RA-CER-00032		WVR No. APPROVAL SA SA SA D.G. D.G.		SCALES ON A3 SIZE DRAWING 0 5 10 15 20 25 SCALE 1:500m VERTICAL 0 10 20 30 40 50 SCALE 1:1000m HORIZONTAL		DRAWINGS / DESIGN PREPARED BY ARCADIS Beca		TITLE NAME DATE DRAWN JAMES TERPENING 11.05.17 DRG CHECK CRAIG DUNNINGHAM 11.05.17 DESIGN MARK SHAMOUN 11.05.17 DESIGN CHECK DANIEL KEHOE 11.05.17 DESIGN MNGR SCOTT ASHDOWN 11.05.17 PROJECT MNGR GREG RIORDAN 11.05.17		PREPARED FOR PACIFIC HIGHWAY OFFICE	
								RMS REGISTRATION No. DS2016/000619		PART 1	
								ISSUE STATUS ISSUED FOR CONSTRUCTION		EDMS No. SF2015/118045 SHEET No. RA-B-07361 ISSUE E	

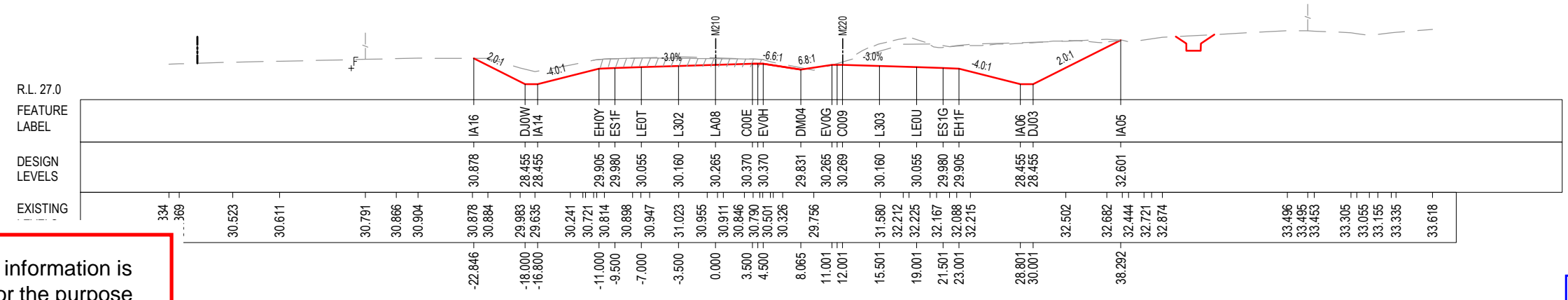
MAY BE INCOMPLETE IF COPIED
 C:\Project\wise\W2B\ms27029\W2B-ABJ-B-RA-DRG-07362.dwg
 11 ON A3 SIZE ORIGINAL



98500.000



98475.000



98450.000

E

NOTES
 1. THE PRELOAD SURFACE AS SHOWN ON THE CROSS SECTIONS IS BASED ON THE DESIGN PRELOAD LEVELS AT THE TIME THE PRELOAD MATERIAL WAS PLACED. SOME SETTLEMENT IS EXPECTED TO HAVE OCCURRED THROUGH THESE ZONES AND AS SUCH THE EXISTING LEVELS OF THE PRELOAD SURFACE ARE EXPECTED TO BE LOWER THAN SHOWN. THE CONTRACTOR SHALL CONFIRM ALL EXISTING PRE-LOAD LEVELS ON SITE PRIOR TO CONSTRUCTION.

LEGEND

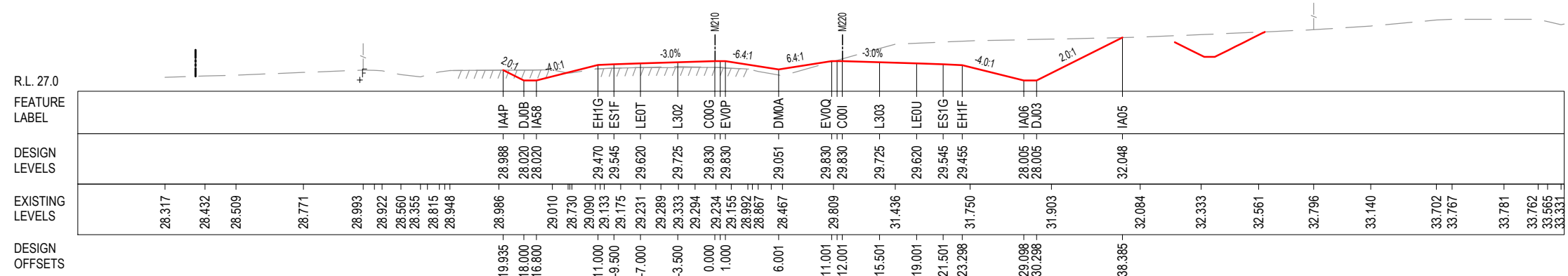
PRELOAD DESIGN SURFACE	—
EARLY WORKS DESIGN	- - -
EXISTING SURFACE	---

***Disclaimer:** This information is to be used only for the purpose of inspecting fixing or varying road levels in accordance with Part 3 of the Roads Act 1993. In some locations the road configuration has been refined without impacting the road level.

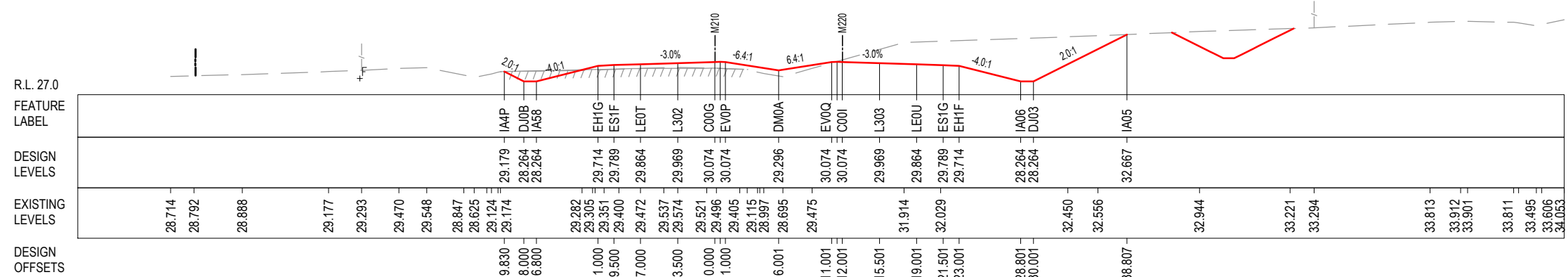
ACCEPTED FOR CONSTRUCTION

DESIGN LOT CODE B-81-RA-03		DESIGN MODEL FILE(S) USED FOR DOCUMENTATION OF THIS DRAWING W2B-ABJ-B-RA-MOD-09003_WEEK 159		PLOT DATE / TIME 25/01/19 4:12:07 PM Tacadena, Rommel		PLOT BY		CLIENT		CLARENCE VALLEY COUNCIL HW10 - PACIFIC HIGHWAY UPGRADE MACLEAN TO DEVILS PULPIT PORTION B CONTROL LINE M210 CROSS SECTIONS RA03		A3
AMENDMENT / REVISION DESCRIPTION		SCALES ON A3 SIZE DRAWING		DRAWINGS / DESIGN PREPARED BY		TITLE		NSW GOVERNMENT Transport Roads & Maritime Services		RMS REGISTRATION No. DS2016/000619		PART 1
ISSUED FOR CONSTRUCTION		0 5 10 15 20 25		ARCADIS ABJV		DRAWN: JAMES TERPENING 11.05.17		PREPARED FOR		SHEET No. 62 of 218		ISSUE 1
ISSUED FOR CONSTRUCTION		SCALE 1:500m		Beca		DRG CHECK: CRAIG DUNNINGHAM 11.05.17		PACIFIC HIGHWAY OFFICE		ISSUE STATUS		E
ISSUED FOR CONSTRUCTION		CO-ORDINATE SYSTEM MGA ZONE 56		HEIGHT DATUM AHD		DESIGN: MARK SHAMOUN 11.05.17				EDMS No. SF2015/118045		RA-B-07362
W2B-ABJ-B-RA-CER-00023						DESIGN CHECK: DANIEL KEHOE 11.05.17				SHEET No. RA-B-07362		
W2B-ABJ-B-RA-CER-00032						DESIGN MNGR: SCOTT ASHDOWN 11.05.17				ISSUED FOR CONSTRUCTION		
						PROJECT MNGR: GREG RIORDAN 11.05.17						

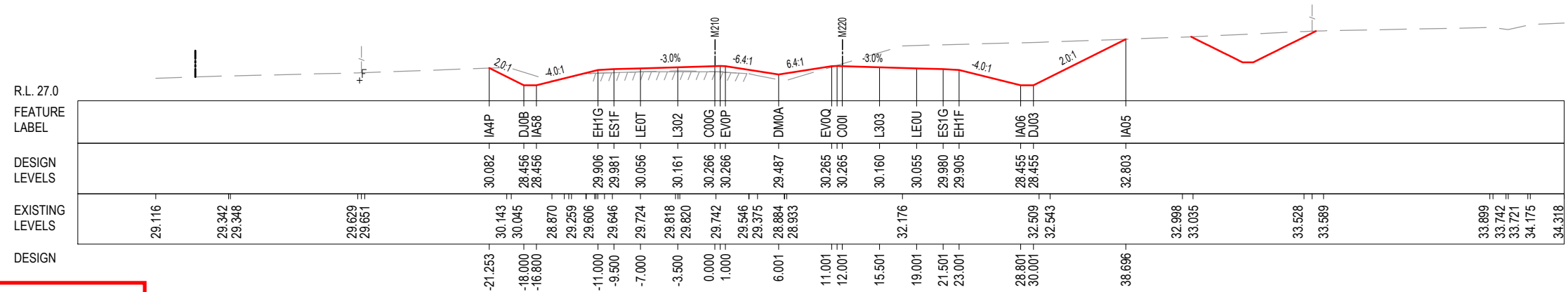
MAY BE INCOMPLETE IF COPIED
 C:\Project\wise\W2B\Working_Drawings_RA03\W2B-AB-B-RA-DRG-07366.dwg
 11 ON A3 SIZE ORIGINAL



98625.000



98600.000



98575.000

NOTES
 1. THE PRELOAD SURFACE AS SHOWN ON THE CROSS SECTIONS IS BASED ON THE DESIGN PRELOAD LEVELS AT THE TIME THE PRELOAD MATERIAL WAS PLACED. SOME SETTLEMENT IS EXPECTED TO HAVE OCCURRED THROUGH THESE ZONES AND AS SUCH THE EXISTING LEVELS OF THE PRELOAD SURFACE ARE EXPECTED TO BE LOWER THAN SHOWN. THE CONTRACTOR SHALL CONFIRM ALL EXISTING PRE-LOAD LEVELS ON SITE PRIOR TO CONSTRUCTION.

LEGEND

PRELOAD DESIGN SURFACE	—
EARLY WORKS DESIGN	- - -
LANDSCAPE MOUND SURFACE	—
EXISTING SURFACE	—

***Disclaimer:** This information is to be used only for the purpose of inspecting fixing or varying road levels in accordance with Part 3 of the Roads Act 1993. In some locations the road configuration has been refined without impacting the road level.

ACCEPTED FOR CONSTRUCTION

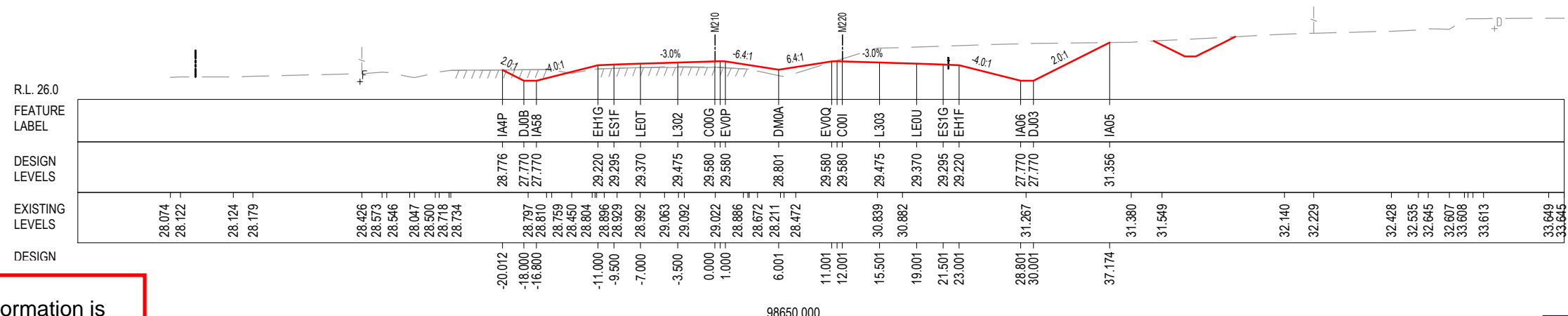


DESIGN LOT CODE B-81-RA-03	DESIGN MODEL FILE(S) USED FOR DOCUMENTATION OF THIS DRAWING W2B-ABJ-B-RA-MOD-09003_WEEK_58	PLOT DATE / TIME 02/02/17 3:47:40 PM James Terpening	PLOT BY James Terpening	CLIENT CLARENCE VALLEY COUNCIL	PART 1
AMENDMENT / REVISION DESCRIPTION ISSUED FOR CONSTRUCTION	WVR No. APPROVAL SA SA	TITLE DRAWN DRG CHECK DESIGN DESIGN CHECK DESIGN MNGR PROJECT MNGR	NAME JAMES TERPENING CRAIG DUNNINGHAM MARK SHAMOUN DANIEL KEHOE SCOTT ASHDOWN GREG RIORDAN	DATE 02.02.17 02.02.17 02.02.17 02.02.17 02.02.17 02.02.17	
SCALES ON A3 SIZE DRAWING 0 5 10 15 20 25 SCALE 1:500m		DRAWINGS / DESIGN PREPARED BY ARCADIS Beca		NSW GOVERNMENT Transport Roads & Maritime Services	CLARENCE VALLEY COUNCIL HW10 - PACIFIC HIGHWAY UPGRADE MACLEAN TO DEVILS PULPIT PORTION B CONTROL LINE M210 CROSS SECTIONS RA03
CO-ORDINATE SYSTEM MGA ZONE 56		HEIGHT DATUM AHD		PREPARED FOR PACIFIC HIGHWAY OFFICE	RMS REGISTRATION No. DS2016/000619
				ISSUE STATUS ISSUED FOR CONSTRUCTION	EDMS No. SF2015/118045
				SHEET No. RA-B-07366	ISSUE B

A3

SHEET No. 66 of 218

© Roads and Maritime Services

MAY BE INCOMPLETE IF COPIED
 C:\Projectwise\W2B\Working\Drawings_RA03\W2B-AB-JB-RA-DRG-07367.dwg
 11 ON A3 SIZE ORIGINAL



NOTES
 1. THE PRELOAD SURFACE AS SHOWN ON THE CROSS SECTIONS IS BASED ON THE DESIGN PRELOAD LEVELS AT THE TIME THE PRELOAD MATERIAL WAS PLACED. SOME SETTLEMENT IS EXPECTED TO HAVE OCCURRED THROUGH THESE ZONES AND AS SUCH THE EXISTING LEVELS OF THE PRELOAD SURFACE ARE EXPECTED TO BE LOWER THAN SHOWN. THE CONTRACTOR SHALL CONFIRM ALL EXISTING PRE-LOAD LEVELS ON SITE PRIOR TO CONSTRUCTION.

LEGEND


PRELOAD DESIGN SURFACE	—
EARLY WORKS DESIGN	- - -
LANDSCAPE MOUND SURFACE	—
EXISTING SURFACE	—

***Disclaimer:** This information is to be used only for the purpose of inspecting fixing or varying road levels in accordance with Part 3 of the Roads Act 1993. In some locations the road configuration has been refined without impacting the road level.

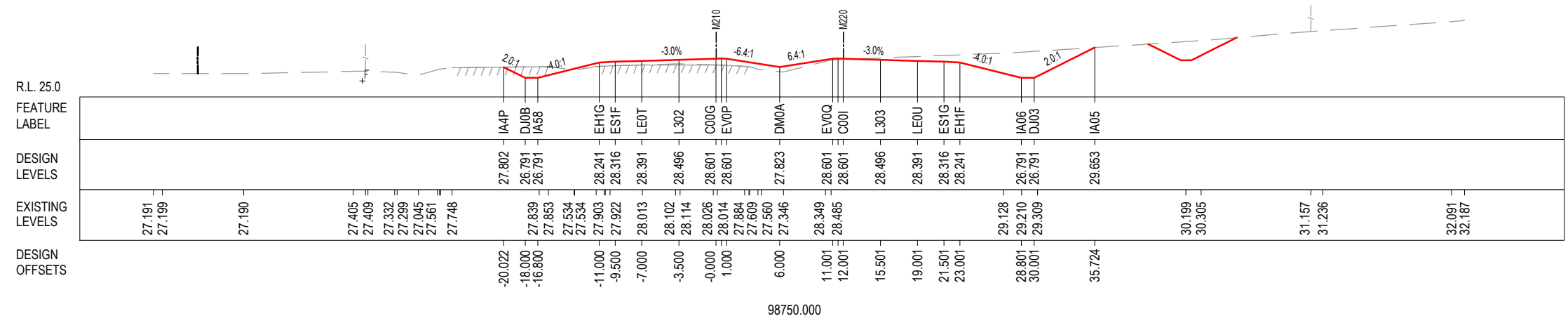
ACCEPTED FOR CONSTRUCTION

DESIGN LOT CODE B-81-RA-03		DESIGN MODEL FILE(S) USED FOR DOCUMENTATION OF THIS DRAWING W2B-AB-JB-RA-MOD-09003_WEEK_58		PLOT DATE / TIME 02/02/17 3:47:43 PM James Terpening		PLOT BY James Terpening		CLIENT CLARENCE VALLEY COUNCIL		HW10 - PACIFIC HIGHWAY UPGRADE MACLEAN TO DEVILS PULPIT PORTION B CONTROL LINE M210 CROSS SECTIONS RA03	SHEET No. 67 of 218
AMENDMENT / REVISION DESCRIPTION ISSUED FOR CONSTRUCTION		VWR No. APPROVAL		DRAWINGS / DESIGN PREPARED BY		TITLE		PREPARED FOR			
ISSUED FOR CONSTRUCTION		SA. S.A.		ARCADIS Beca		ABJV		PACIFIC HIGHWAY OFFICE		RMS REGISTRATION No. DS2016/000619	PART 1
SCALE ON A3 SIZE DRAWING 0 5 10 15 20 25 SCALE 1:500m		CO-ORDINATE SYSTEM MGA ZONE 56		HEIGHT DATUM AHD		DRAWN JAMES TERPENING 02.02.17		DESIGN CHECK CRAIG DUNNINGHAM 02.02.17		ISSUE STATUS ISSUED FOR CONSTRUCTION	EDMS No. SF2015/118045
						DESIGN MARK SHAMOUN 02.02.17		DESIGN CHECK DANIEL KEHOE 02.02.17		SHEET No. RA-B-07367	
						DESIGN MNGR SCOTT ASHDOWN 02.02.17		PROJECT MNGR GREG RIORDAN 02.02.17		ISSUE B	


MAY BE INCOMPLETE IF COPIED
 \1\ON A3 SIZE ORIGINAL
 C:\Projects\wise\W2B\Working\Drawings_RA03\W2B-ABJ-B-RA-DRG-07368.dwg



98775.000



98750.000



98725.000

NOTES

1. THE PRELOAD SURFACE AS SHOWN ON THE CROSS SECTIONS IS BASED ON THE DESIGN PRELOAD LEVELS AT THE TIME THE PRELOAD MATERIAL WAS PLACED. SOME SETTLEMENT IS EXPECTED TO HAVE OCCURRED THROUGH THESE ZONES AND AS SUCH THE EXISTING LEVELS OF THE PRELOAD SURFACE ARE EXPECTED TO BE LOWER THAN SHOWN. THE CONTRACTOR SHALL CONFIRM ALL EXISTING PRE-LOAD LEVELS ON SITE PRIOR TO CONSTRUCTION.

LEGEND

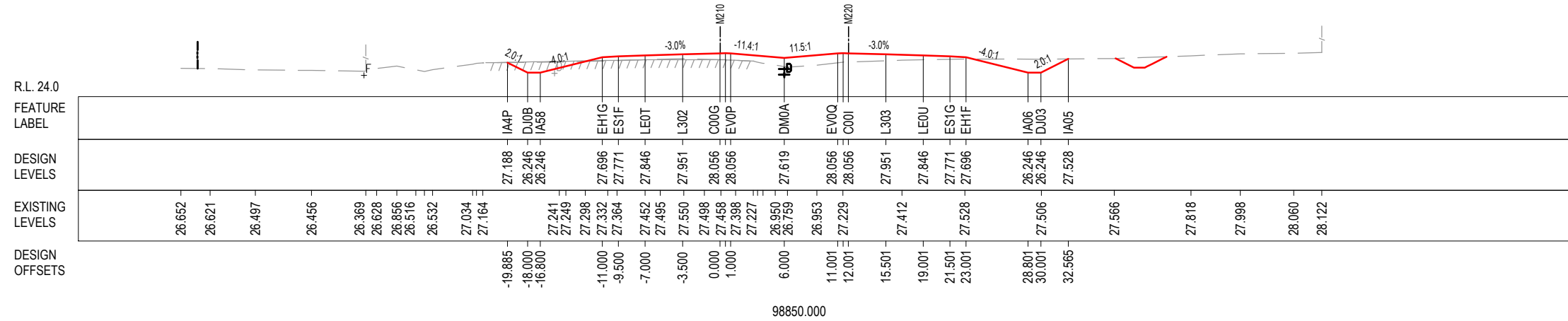
PRELOAD DESIGN SURFACE	—
EARLY WORKS DESIGN	- - -
LANDSCAPE MOUND SURFACE	— (thick)
EXISTING SURFACE	- - - (thin)

ACCEPTED FOR CONSTRUCTION

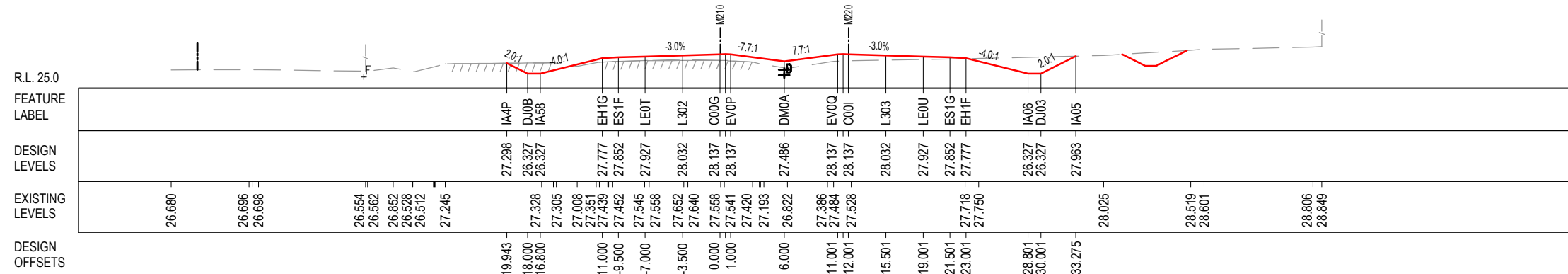
***Disclaimer:** This information is to be used only for the purpose of inspecting fixing or varying road levels in accordance with Part 3 of the Roads Act 1993. In some locations the road configuration has been refined without impacting the road level.

AMENDMENT / REVISION DESCRIPTION ISSUED FOR CONSTRUCTION ISSUED FOR CONSTRUCTION	DESIGN LOT CODE B-81-RA-03	DESIGN MODEL FILE(S) USED FOR DOCUMENTATION OF THIS DRAWING W2B-ABJ-B-RA-MOD-09003_WEEK_58	PLOT DATE / TIME 02/02/17 3:47:45 PM James Terpening	PLOT BY James Terpening	CLIENT CLARENCE VALLEY COUNCIL	A3						
	WVR No.	APPROVAL	SALES ON A3 SIZE DRAWING	DRAWINGS / DESIGN PREPARED BY	TITLE		NAME	DATE	NSW GOVERNMENT	Transport Roads & Maritime Services	HW10 - PACIFIC HIGHWAY UPGRADE MACLEAN TO DEVILS PULPIT PORTION B CONTROL LINE M210 CROSS SECTIONS RA03	SHEET No. 68 of 218
	SCALE: 1:500m	0 5 10 15 20 25	ARCADIS ABJV Beca	DRAWN: JAMES TERPENING DRG CHECK: CRAIG DUNNINGHAM DESIGN: MARK SHAMOUN DESIGN CHECK: DANIEL KEHOE DESIGN MNGR: SCOTT ASHDOWN PROJECT MNGR: GREG RIORDAN	DRG CHECK: 02.02.17 DESIGN: 02.02.17 DESIGN CHECK: 02.02.17 DESIGN MNGR: 02.02.17 PROJECT MNGR: 02.02.17		PREPARED FOR PACIFIC HIGHWAY OFFICE	RMS REGISTRATION No. DS2016/000619	ISSUE STATUS ISSUED FOR CONSTRUCTION	EDMS No. SF2015/118045	SHEET No. RA-B-07368	PART 1

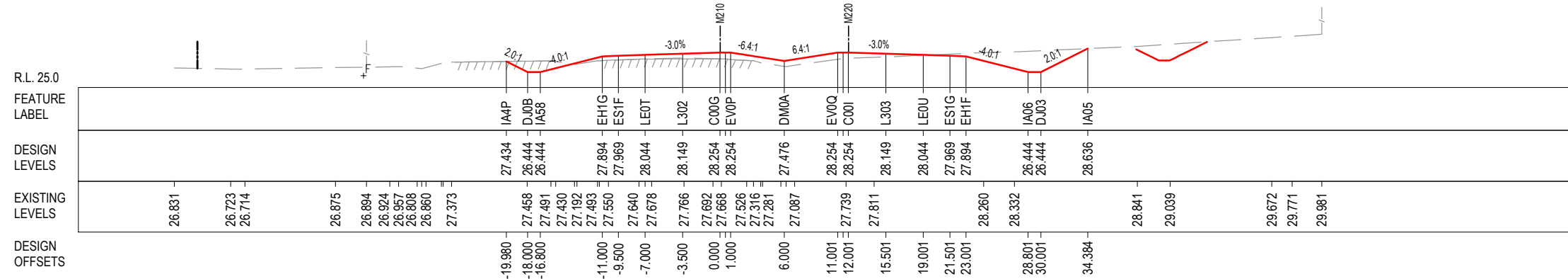
© Roads and Maritime Services



98850.000



98825.000



98800.000

- NOTES**
1. THE PRELOAD SURFACE AS SHOWN ON THE CROSS SECTIONS IS BASED ON THE DESIGN PRELOAD LEVELS AT THE TIME THE PRELOAD MATERIAL WAS PLACED. SOME SETTLEMENT IS EXPECTED TO HAVE OCCURRED THROUGH THESE ZONES AND AS SUCH THE EXISTING LEVELS OF THE PRELOAD SURFACE ARE EXPECTED TO BE LOWER THAN SHOWN. THE CONTRACTOR SHALL CONFIRM ALL EXISTING PRE-LOAD LEVELS ON SITE PRIOR TO CONSTRUCTION.

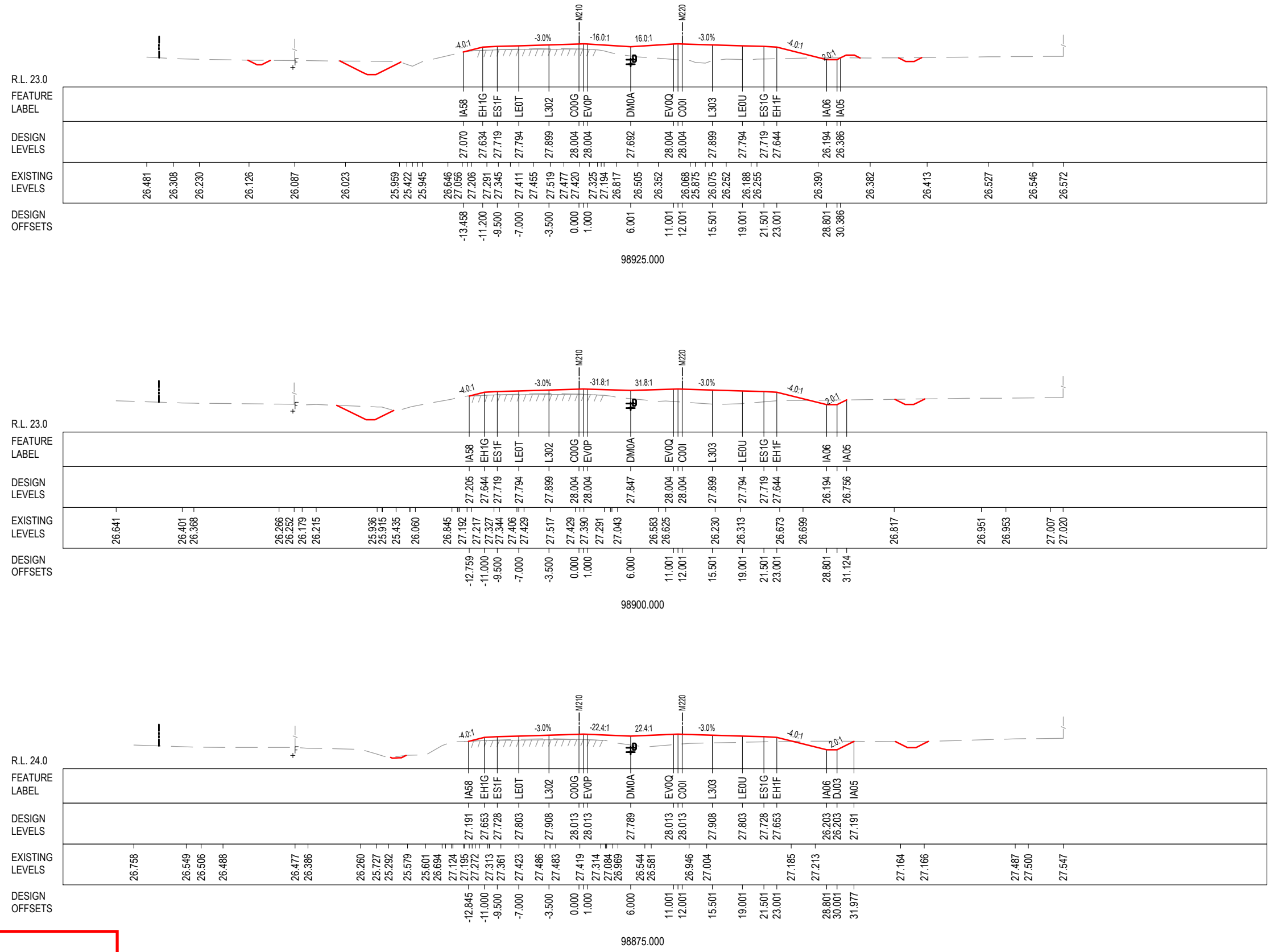
LEGEND	
PRELOAD DESIGN SURFACE	—
EARLY WORKS DESIGN	---
LANDSCAPE MOUND SURFACE	---
EXISTING SURFACE	---

ACCEPTED FOR CONSTRUCTION

***Disclaimer:** This information is to be used only for the purpose of inspecting fixing or varying road levels in accordance with Part 3 of the Roads Act 1993. In some locations the road configuration has been refined without impacting the road level.

AMENDMENT / REVISION DESCRIPTION	DESIGN LOT CODE B-81-RA-03	DESIGN MODEL FILE(S) USED FOR DOCUMENTATION OF THIS DRAWING W2B-ABJ-B-RA-MOD-09003_WEEK_58	PLOT DATE / TIME 02/02/17 3:47:48 PM James Terpening	PLOT BY James Terpening	CLIENT CLARENCE VALLEY COUNCIL HW10 - PACIFIC HIGHWAY UPGRADE MACLEAN TO DEVILS PULPIT PORTION B CONTROL LINE M210 CROSS SECTIONS RA03	A3
ISSUED FOR CONSTRUCTION	WVR No.	APPROVAL S.A. S.A.	SCALES ON A3 SIZE DRAWING 0 5 10 15 20 25 SCALE 1:500m	DRAWINGS / DESIGN PREPARED BY ARCADIS Beca ABJV	PREPARED FOR PACIFIC HIGHWAY OFFICE	RMS REGISTRATION No. DS2016/000619
ISSUED FOR CONSTRUCTION			CO-ORDINATE SYSTEM MGA ZONE 56	HEIGHT DATUM AHD	ISSUE STATUS ISSUED FOR CONSTRUCTION	EDMS No. SF2015/118045
					SHEET No. RA-B-07369	PART 1 ISSUE B
						© Roads and Maritime Services

MAY BE INCOMPLETE IF COPIED
11 ON A3 SIZE ORIGINAL
C:\Projectwise\W2B\Working\Drawings_RA03\W2B-ABJ-B-RA-DRG-07370.dwg



NOTES

- THE PRELOAD SURFACE AS SHOWN ON THE CROSS SECTIONS IS BASED ON THE DESIGN PRELOAD LEVELS AT THE TIME THE PRELOAD MATERIAL WAS PLACED. SOME SETTLEMENT IS EXPECTED TO HAVE OCCURRED THROUGH THESE ZONES AND AS SUCH THE EXISTING LEVELS OF THE PRELOAD SURFACE ARE EXPECTED TO BE LOWER THAN SHOWN. THE CONTRACTOR SHALL CONFIRM ALL EXISTING PRE-LOAD LEVELS ON SITE PRIOR TO CONSTRUCTION.

LEGEND

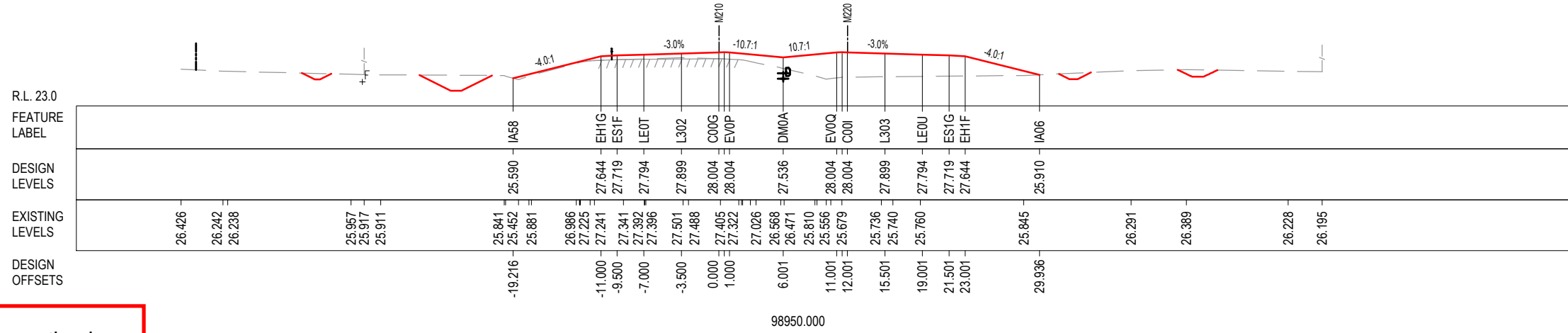
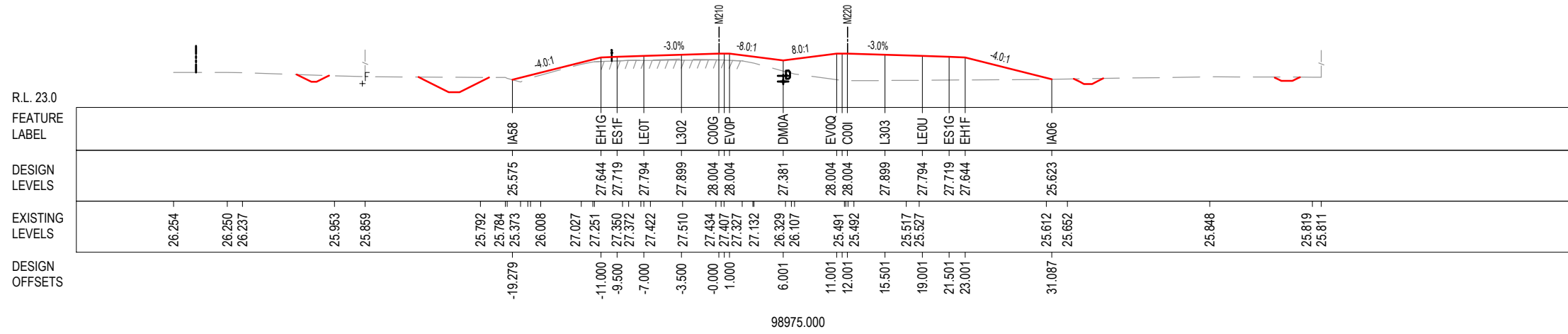
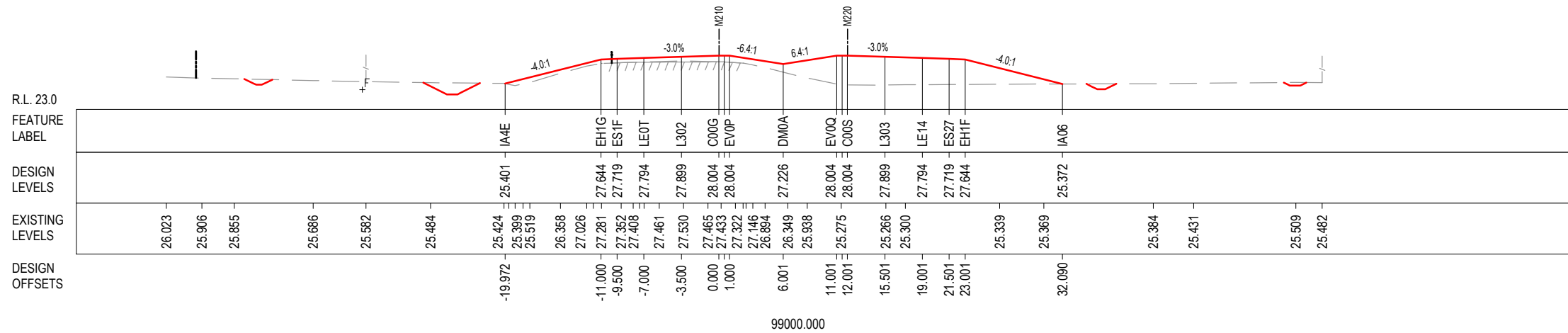
PRELOAD DESIGN SURFACE	
EARLY WORKS DESIGN	
LANDSCAPE MOUND SURFACE	
EXISTING SURFACE	

ACCEPTED FOR CONSTRUCTION

***Disclaimer:** This information is to be used only for the purpose of inspecting fixing or varying road levels in accordance with Part 3 of the Roads Act 1993. In some locations the road configuration has been refined without impacting the road level.

DESIGN LOT CODE B-81-RA-03	DESIGN MODEL FILE(S) USED FOR DOCUMENTATION OF THIS DRAWING W2B-ABJ-B-RA-MOD-09003_WEEK_58	PLOT DATE / TIME 02/02/17 3:47:51 PM James Terpening	PLOT BY JAMES TERPENING	CLIENT CLARENCE VALLEY COUNCIL	CLARENCE VALLEY COUNCIL HW10 - PACIFIC HIGHWAY UPGRADE MACLEAN TO DEVILS PULPIT PORTION B CONTROL LINE M210 CROSS SECTIONS RA03	SHEET No. 70 of 218
AMENDMENT / REVISION DESCRIPTION ISSUED FOR CONSTRUCTION	WVR No. APPROVAL S.A. S.A.	SCALES ON A3 SIZE DRAWING 0 5 10 15 20 25 SCALE 1:500m	DRAWINGS / DESIGN PREPARED BY ARCADIS ABJV Beca	TITLE HW10 - PACIFIC HIGHWAY UPGRADE MACLEAN TO DEVILS PULPIT PORTION B CONTROL LINE M210 CROSS SECTIONS RA03		
ISSUED FOR CONSTRUCTION	CO-ORDINATE SYSTEM MGA ZONE 56	HEIGHT DATUM AHD	DESIGNED BY JAMES TERPENING	DRG CHECK CRAIG DUNNINGHAM	ISSUE STATUS ISSUED FOR CONSTRUCTION	EDMS No. SF2015/118045
			DESIGN MARK SHAMOUN	DESIGN CHECK DANIEL KEHOE	ISSUE RA-B-07370	ISSUE B
			DESIGN MNGR SCOTT ASHDOWN	PROJECT MNGR GREG RIORDAN	PREPARED FOR PACIFIC HIGHWAY OFFICE	© Roads and Maritime Services

MAY BE INCOMPLETE IF COPIED
C:\Project\wise\W2B\Working\Drawings_RA03\W2B-AB-B-RA-DRG-07371.dwg
11 ON A3 SIZE ORIGINAL



NOTES
1. THE PRELOAD SURFACE AS SHOWN ON THE CROSS SECTIONS IS BASED ON THE DESIGN PRELOAD LEVELS AT THE TIME THE PRELOAD MATERIAL WAS PLACED. SOME SETTLEMENT IS EXPECTED TO HAVE OCCURRED THROUGH THESE ZONES AND AS SUCH THE EXISTING LEVELS OF THE PRELOAD SURFACE ARE EXPECTED TO BE LOWER THAN SHOWN. THE CONTRACTOR SHALL CONFIRM ALL EXISTING PRE-LOAD LEVELS ON SITE PRIOR TO CONSTRUCTION.

LEGEND	
PRELOAD DESIGN SURFACE	---
EARLY WORKS DESIGN	---
LANDSCAPE MOUND SURFACE	---
EXISTING SURFACE	---

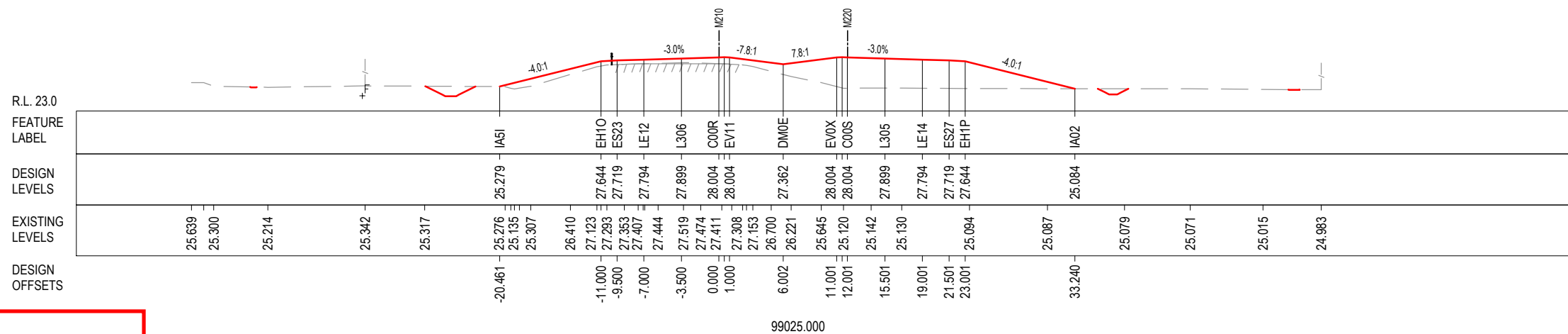
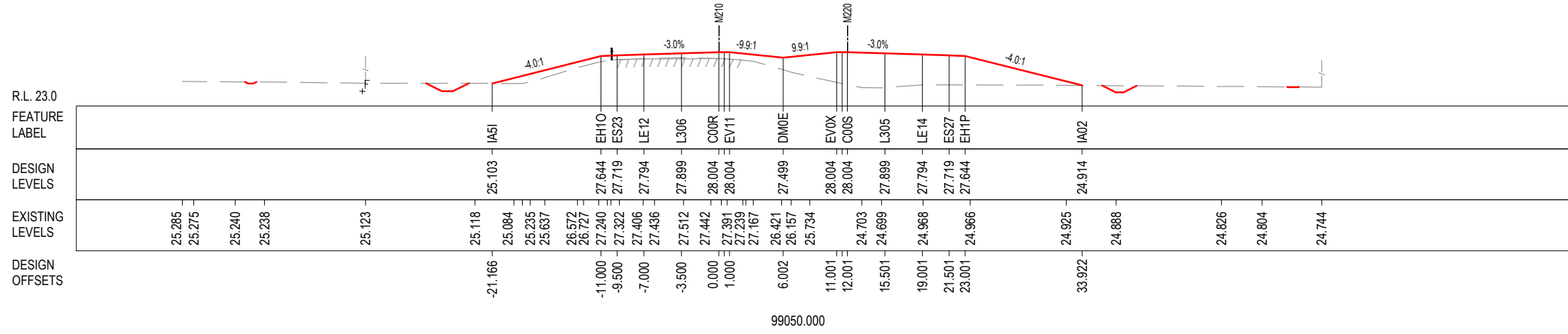
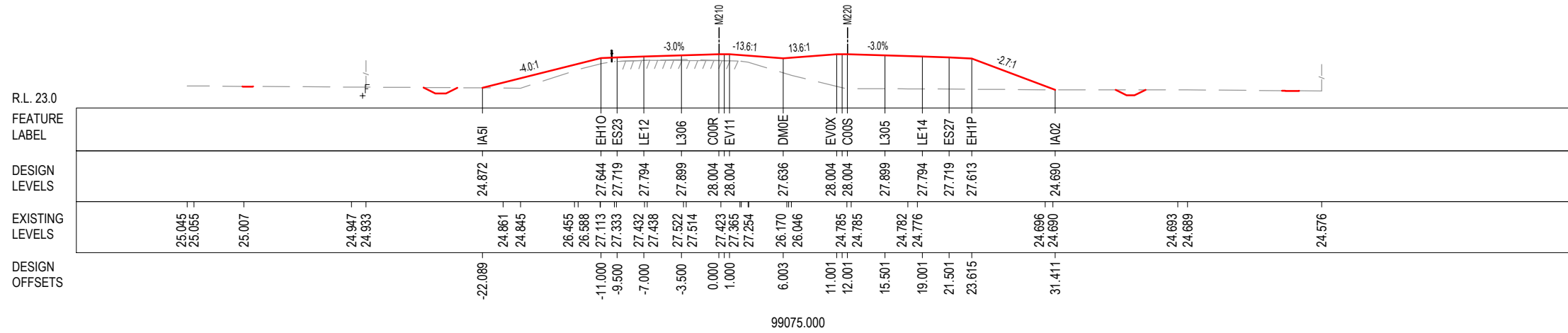
***Disclaimer:** This information is to be used only for the purpose of inspecting fixing or varying road levels in accordance with Part 3 of the Roads Act 1993. In some locations the road configuration has been refined without impacting the road level.

ACCEPTED FOR CONSTRUCTION

DESIGN LOT CODE B-81-RA-03	DESIGN MODEL FILE(S) USED FOR DOCUMENTATION OF THIS DRAWING W2B-ABJ-B-RA-MOD-09003_WEEK_58	PLOT DATE / TIME 02/02/17 3:47:53 PM James Terpening	PLOT BY James Terpening	CLIENT CLARENCE VALLEY COUNCIL	A3
AMENDMENT / REVISION DESCRIPTION ISSUED FOR CONSTRUCTION ISSUED FOR CONSTRUCTION	WVR No. APPROVAL S.A. S.A.	SCALES ON A3 SIZE DRAWING 0 5 10 15 20 25 SCALE 1:500m	DRAWINGS / DESIGN PREPARED BY ARCADIS Beca	NSW GOVERNMENT Transport Roads & Maritime Services	CLARENCE VALLEY COUNCIL HW10 - PACIFIC HIGHWAY UPGRADE MACLEAN TO DEVILS PULPIT PORTION B CONTROL LINE M210 CROSS SECTIONS RA03 SHEET No. 71 of 218
CO-ORDINATE SYSTEM MGA ZONE 56	HEIGHT DATUM AHD	TITLE NAME DATE	DESIGN CHECK MARK SHAMOUN 02.02.17	PREPARED FOR PACIFIC HIGHWAY OFFICE	RMS REGISTRATION No. DS2016/000619 ISSUE STATUS ISSUED FOR CONSTRUCTION
		DESIGN CHECK DANIEL KEHOE 02.02.17	DESIGN MNGR SCOTT ASHDOWN 02.02.17		EDMS No. SF2015/118045 SHEET No. RA-B-07371 ISSUE B
		PROJECT MNGR GREG RIORDAN 02.02.17			© Roads and Maritime Services

MAY BE INCOMPLETE IF COPIED

C:\Project\wise\W2B\Working\Drawings_RA03\W2B-AB-B-RA-DRG-07372.dwg
1:1 ON A3 SIZE ORIGINAL



NOTES
 1. THE PRELOAD SURFACE AS SHOWN ON THE CROSS SECTIONS IS BASED ON THE DESIGN PRELOAD LEVELS AT THE TIME THE PRELOAD MATERIAL WAS PLACED. SOME SETTLEMENT IS EXPECTED TO HAVE OCCURRED THROUGH THESE ZONES AND AS SUCH THE EXISTING LEVELS OF THE PRELOAD SURFACE ARE EXPECTED TO BE LOWER THAN SHOWN. THE CONTRACTOR SHALL CONFIRM ALL EXISTING PRE-LOAD LEVELS ON SITE PRIOR TO CONSTRUCTION.

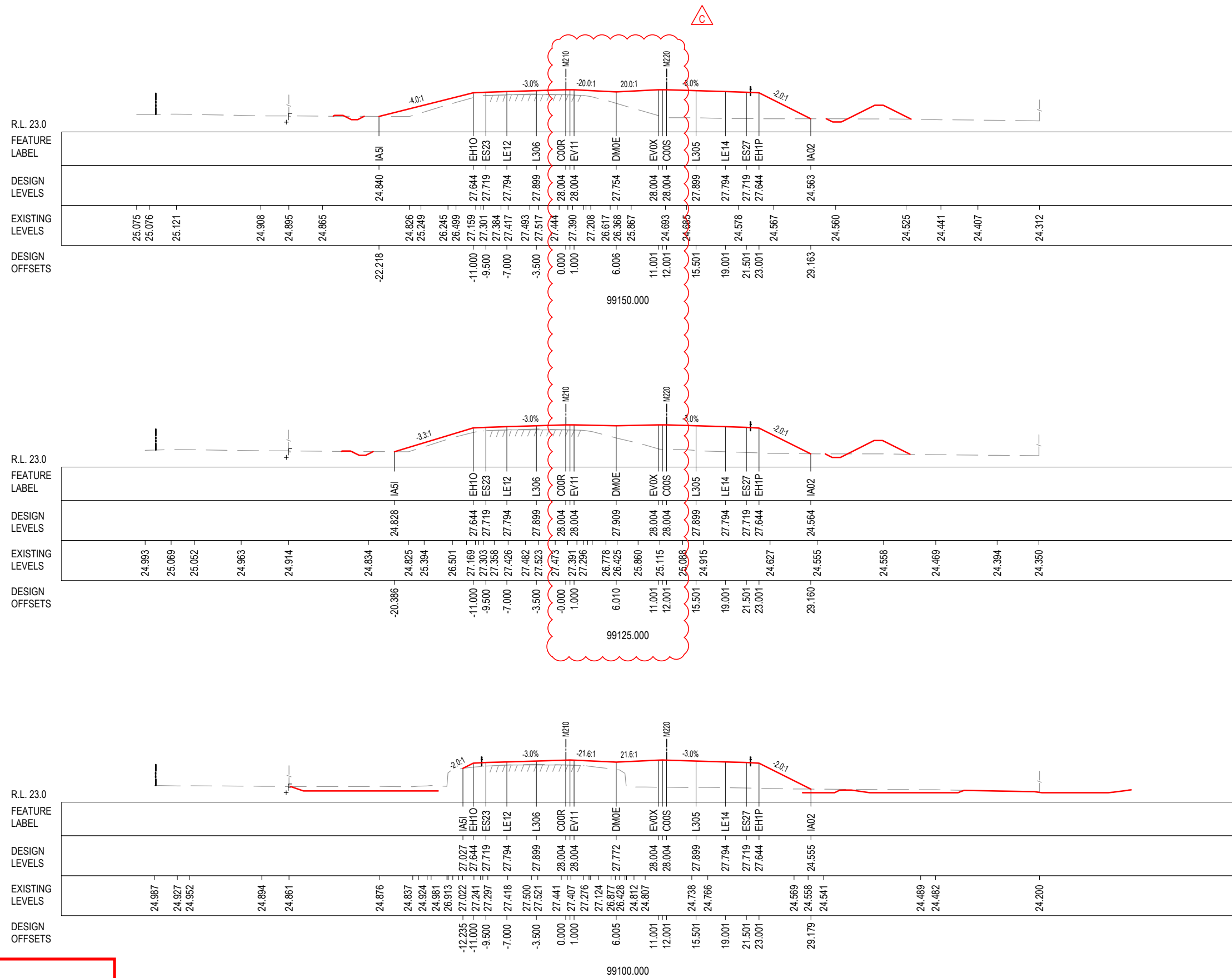
LEGEND	
PRELOAD DESIGN SURFACE	— (Red Solid Line)
EARLY WORKS DESIGN	— (Green Dashed Line)
LANDSCAPE MOUND SURFACE	— (Pink Solid Line)
EXISTING SURFACE	— (Black Dashed Line)

***Disclaimer:** This information is to be used only for the purpose of inspecting fixing or varying road levels in accordance with Part 3 of the Roads Act 1993. In some locations the road configuration has been refined without impacting the road level.

ACCEPTED FOR CONSTRUCTION

DESIGN LOT CODE B-81-RA-03		DESIGN MODEL FILE(S) USED FOR DOCUMENTATION OF THIS DRAWING W2B-ABJ-B-RA-MOD-09003_WEEK_58		PLOT DATE / TIME 02/02/17 3:47:56 PM James Terpening		PLOT BY James Terpening		CLIENT CLARENCE VALLEY COUNCIL HW10 - PACIFIC HIGHWAY UPGRADE MACLEAN TO DEVILS PULPIT PORTION B CONTROL LINE M210 CROSS SECTIONS RA03		A3
AMENDMENT / REVISION DESCRIPTION ISSUED FOR CONSTRUCTION		WVR No. APPROVAL S.A. S.A.		DRAWINGS / DESIGN PREPARED BY ARCADIS Beca		TITLE NAME DATE		NSW GOVERNMENT Transport Roads & Maritime Services		RMS REGISTRATION No. DS2016/000619
SCALE ON A3 SIZE DRAWING SCALE 1:500m		CO-ORDINATE SYSTEM MGA ZONE 56		HEIGHT DATUM AHD		DESIGN CHECK MARK SHAMOUN DANIEL KEHOE		PREPARED FOR PACIFIC HIGHWAY OFFICE		ISSUE STATUS ISSUED FOR CONSTRUCTION
						DESIGN MNGR SCOTT ASHDOWN		EDMS No. SF2015/118045		SHEET No. RA-B-07372
						PROJECT MNGR GREG RIORDAN				ISSUE B

MAY BE INCOMPLETE IF COPIED
 11 ON A3 SIZE ORIGINAL
 C:\Project\wise\W2B\ms27029\W2B-ABJ-B-RA-DRG-07373.dwg



NOTES
 1. THE PRELOAD SURFACE AS SHOWN ON THE CROSS SECTIONS IS BASED ON THE DESIGN PRELOAD LEVELS AT THE TIME THE PRELOAD MATERIAL WAS PLACED. SOME SETTLEMENT IS EXPECTED TO HAVE OCCURRED THROUGH THESE ZONES AND AS SUCH THE EXISTING LEVELS OF THE PRELOAD SURFACE ARE EXPECTED TO BE LOWER THAN SHOWN. THE CONTRACTOR SHALL CONFIRM ALL EXISTING PRE-LOAD LEVELS ON SITE PRIOR TO CONSTRUCTION.

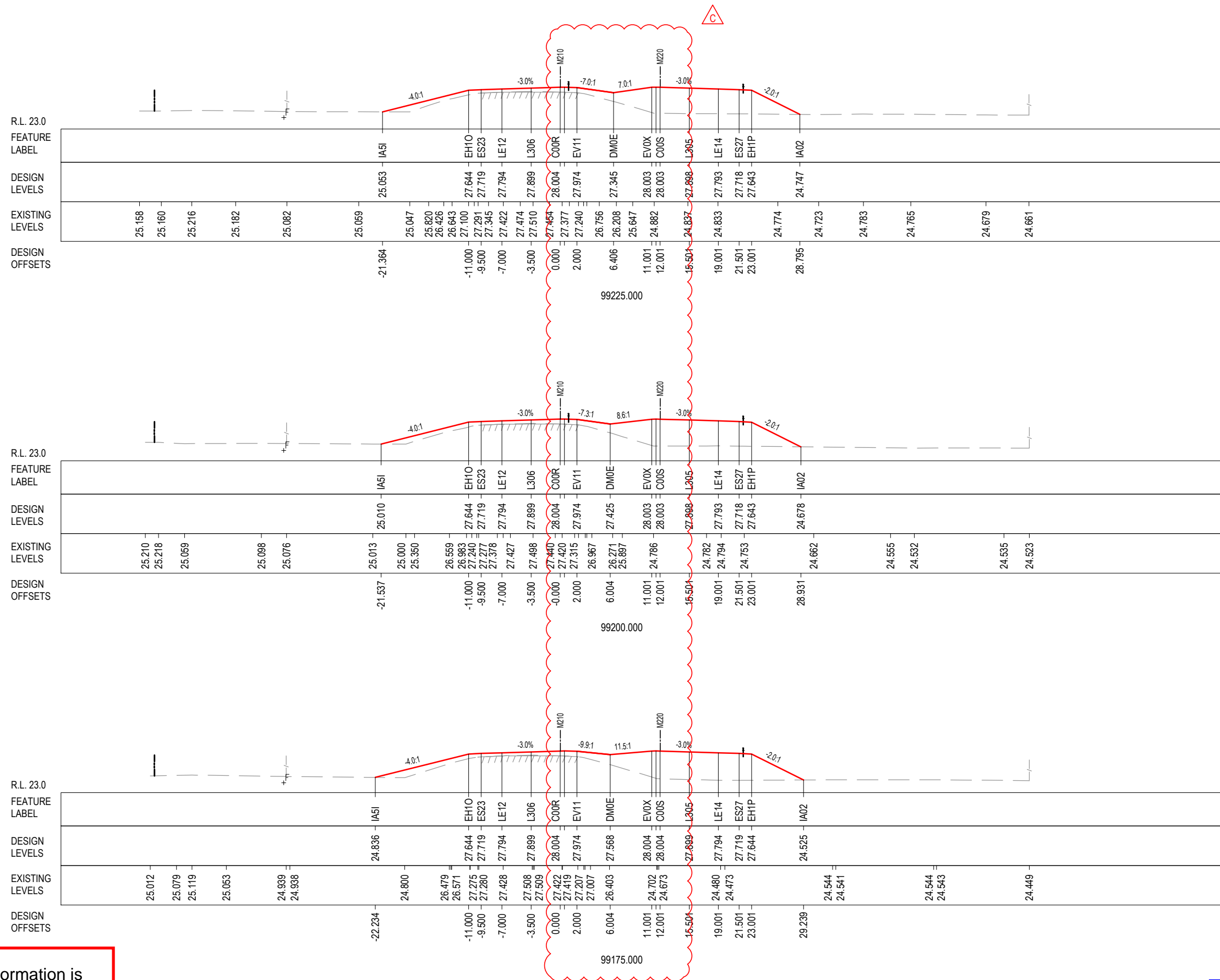
LEGEND	
PRELOAD DESIGN SURFACE	—
EARLY WORKS DESIGN	- - -
EXISTING SURFACE	—

***Disclaimer:** This information is to be used only for the purpose of inspecting fixing or varying road levels in accordance with Part 3 of the Roads Act 1993. In some locations the road configuration has been refined without impacting the road level.

ACCEPTED FOR CONSTRUCTION

DESIGN LOT CODE B-81-RA-03	DESIGN MODEL FILE(S) USED FOR DOCUMENTATION OF THIS DRAWING W2B-ABJ-B-RA-MOD-09003_WEEK 177	PLOT DATE / TIME 24/05/19 1:29:15 PM Tacadena, Rommel	PLOT BY Tacadena, Rommel	CLIENT CLARENCE VALLEY COUNCIL HW10 - PACIFIC HIGHWAY UPGRADE MACLEAN TO DEVILS PULPIT PORTION B CONTROL LINE M210 CROSS SECTIONS RA03	A3
AMENDMENT / REVISION DESCRIPTION ISSUED FOR CONSTRUCTION ISSUED FOR CONSTRUCTION W2B-ABJ-B-RA-CER-00046	WVR No. APPROVAL SA SA T.S.	SCALES ON A3 SIZE DRAWING 0 5 10 15 20 25 SCALE 1:500m	DRAWINGS / DESIGN PREPARED BY ARCADIS Beca	TITLE NAME DATE DRAWN JAMES TERPENING 02.02.17 DRG CHECK CRAIG DUNNINGHAM 02.02.17 DESIGN MARK SHAMOUN 02.02.17 DESIGN CHECK DANIEL KEHOE 02.02.17 DESIGN MNGR SCOTT ASHDOWN 02.02.17 PROJECT MNGR GREG RIORDAN 02.02.17	PREPARED FOR PACIFIC HIGHWAY OFFICE
CO-ORDINATE SYSTEM MGA ZONE 56	HEIGHT DATUM AHD	RMS REGISTRATION No. DS2016/000619	ISSUE STATUS ISSUED FOR CONSTRUCTION	EDMS No. SF2015/118045	SHEET No. RA-B-07373
				PART 1	ISSUE C

MAY BE INCOMPLETE IF COPIED
 11 ON A3 SIZE ORIGINAL
 C:\Project\wise\W2B\ms27029W2B-ABJ-B-RA-DRG-07374.dwg



NOTES
 1. THE PRELOAD SURFACE AS SHOWN ON THE CROSS SECTIONS IS BASED ON THE DESIGN PRELOAD LEVELS AT THE TIME THE PRELOAD MATERIAL WAS PLACED. SOME SETTLEMENT IS EXPECTED TO HAVE OCCURRED THROUGH THESE ZONES AND AS SUCH THE EXISTING LEVELS OF THE PRELOAD SURFACE ARE EXPECTED TO BE LOWER THAN SHOWN. THE CONTRACTOR SHALL CONFIRM ALL EXISTING PRE-LOAD LEVELS ON SITE PRIOR TO CONSTRUCTION.

LEGEND

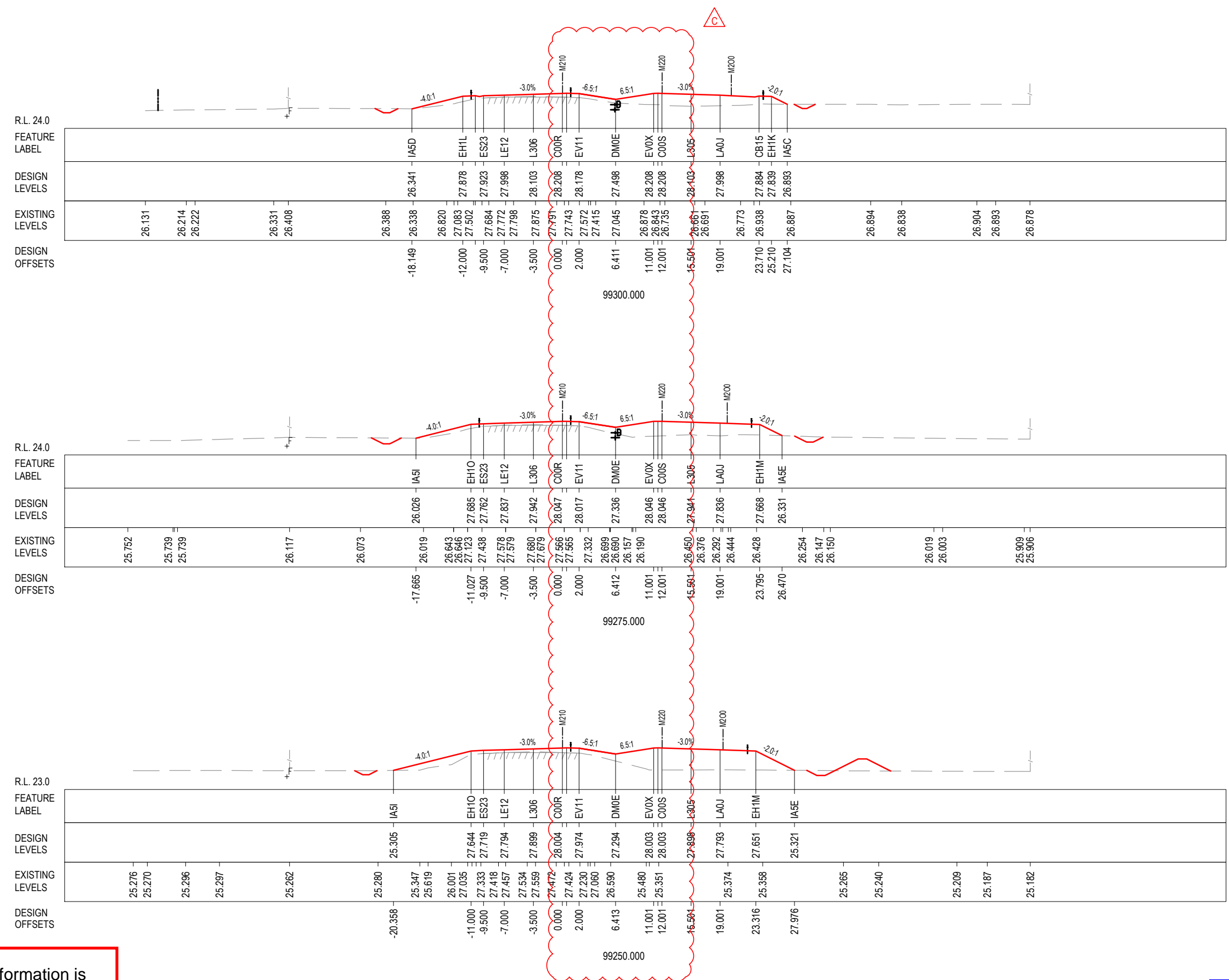
PRELOAD DESIGN SURFACE	—
EARLY WORKS DESIGN	- - -
EXISTING SURFACE	---

***Disclaimer:** This information is to be used only for the purpose of inspecting fixing or varying road levels in accordance with Part 3 of the Roads Act 1993. In some locations the road configuration has been refined without impacting the road level.

ACCEPTED FOR CONSTRUCTION

DESIGN LOT CODE B-81-RA-03	DESIGN MODEL FILE(S) USED FOR DOCUMENTATION OF THIS DRAWING W2B-ABJ-B-RA-MOD-09003_WEEK 177	PLOT DATE / TIME 24/05/19 1:29:56 PM Tacadena, Rommel	PLOT BY Tacadena, Rommel	CLIENT CLARENCE VALLEY COUNCIL HW10 - PACIFIC HIGHWAY UPGRADE MACLEAN TO DEVILS PULPIT PORTION B CONTROL LINE M210 CROSS SECTIONS RA03	A3
AMENDMENT / REVISION DESCRIPTION ISSUED FOR CONSTRUCTION ISSUED FOR CONSTRUCTION W2B-ABJ-B-RA-CER-00046	WVR No. APPROVAL S.A. S.A. T.S.	SCALES ON A3 SIZE DRAWING 0 5 10 15 20 25 SCALE 1:500m	DRAWINGS / DESIGN PREPARED BY ARCADIS Beca	TITLE NAME DATE DRAWN JAMES TERPENING 02.02.17 DRG CHECK CRAIG DUNNINGHAM 02.02.17 DESIGN MARK SHAMOUN 02.02.17 DESIGN CHECK DANIEL KEHOE 02.02.17 DESIGN MNGR SCOTT ASHDOWN 02.02.17 PROJECT MNGR GREG RIORDAN 02.02.17	PREPARED FOR PACIFIC HIGHWAY OFFICE
CO-ORDINATE SYSTEM MGA ZONE 56	HEIGHT DATUM AHD	NSW GOVERNMENT Transport Roads & Maritime Services		RMS REGISTRATION No. DS2016/000619	SHEET No. 74 of 218
				ISSUE STATUS ISSUED FOR CONSTRUCTION	EDMS No. SF2015/118045
				SHEET No. RA-B-07374	ISSUE C

MAY BE INCOMPLETE IF COPIED
 11 ON A3 SIZE ORIGINAL
 C:\Project\wise\W2B\Jms27029\W2B-ABJ-B-RA-DRG-07375.dwg



NOTES
 1. THE PRELOAD SURFACE AS SHOWN ON THE CROSS SECTIONS IS BASED ON THE DESIGN PRELOAD LEVELS AT THE TIME THE PRELOAD MATERIAL WAS PLACED. SOME SETTLEMENT IS EXPECTED TO HAVE OCCURRED THROUGH THESE ZONES AND AS SUCH THE EXISTING LEVELS OF THE PRELOAD SURFACE ARE EXPECTED TO BE LOWER THAN SHOWN. THE CONTRACTOR SHALL CONFIRM ALL EXISTING PRE-LOAD LEVELS ON SITE PRIOR TO CONSTRUCTION.

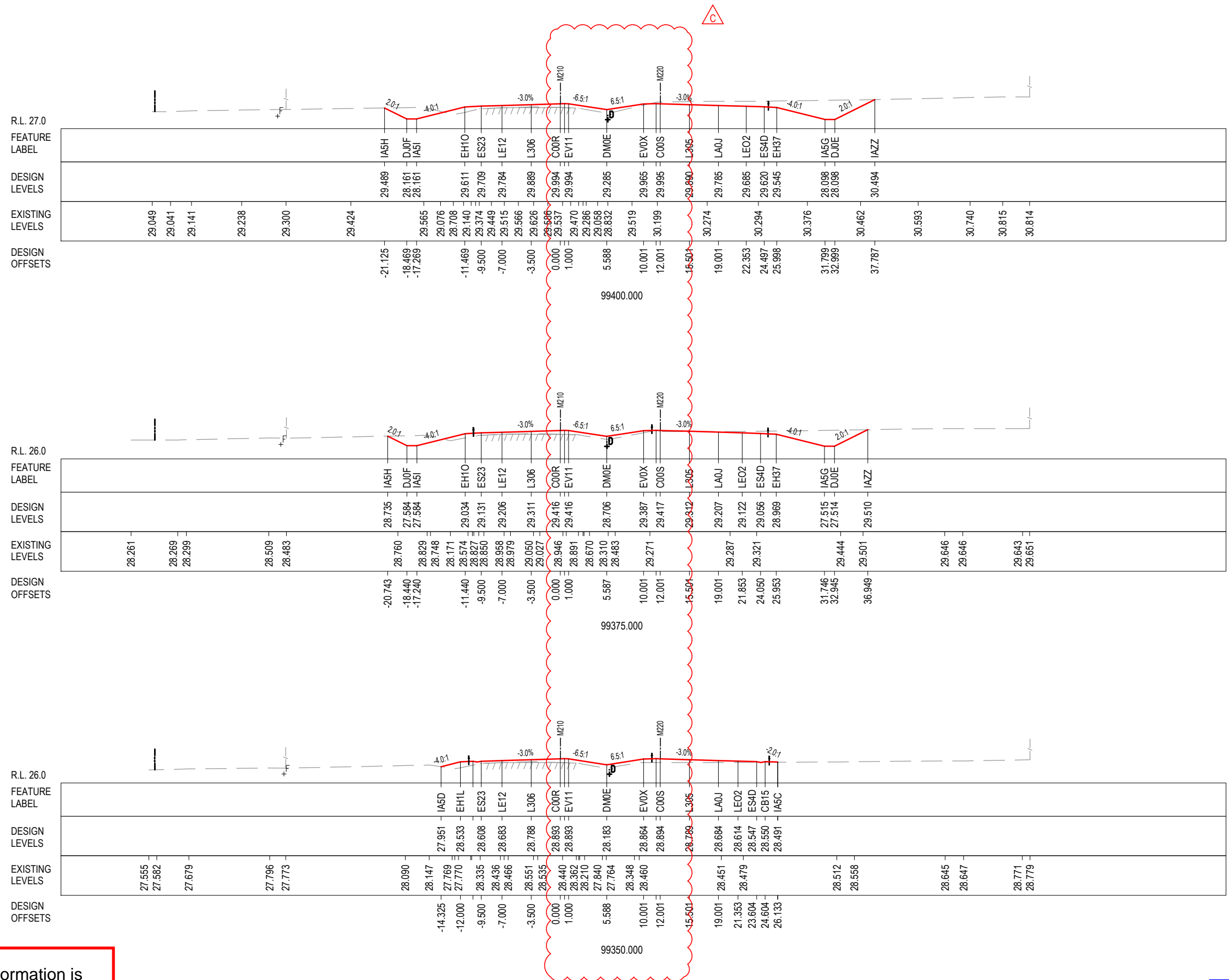
LEGEND	
PRELOAD DESIGN SURFACE	— (Red dashed line)
EARLY WORKS DESIGN	— (Green dashed line)
EXISTING SURFACE	— (Black dashed line)

***Disclaimer:** This information is to be used only for the purpose of inspecting fixing or varying road levels in accordance with Part 3 of the Roads Act 1993. In some locations the road configuration has been refined without impacting the road level.

ACCEPTED FOR CONSTRUCTION

DESIGN LOT CODE B-81-RA-03		DESIGN MODEL FILE(S) USED FOR DOCUMENTATION OF THIS DRAWING W2B-ABJ-B-RA-MOD-09003_WEEK 177		PLOT DATE / TIME 24/05/19 1:30:13 PM Tacadena, Rommel		PLOT BY		CLIENT CLARENCE VALLEY COUNCIL HW10 - PACIFIC HIGHWAY UPGRADE MACLEAN TO DEVILS PULPIT PORTION B CONTROL LINE M210 CROSS SECTIONS RA03		A3					
AMENDMENT / REVISION DESCRIPTION ISSUED FOR CONSTRUCTION ISSUED FOR CONSTRUCTION W2B-ABJ-B-RA-CER-00046		WVR No. APPROVAL S.A. S.A. T.S.		SCALES ON A3 SIZE DRAWING 0 5 10 15 20 25 SCALE 1:500m		DRAWINGS / DESIGN PREPARED BY ARCADIS Beca		TITLE NAME DATE DRAWN JAMES TERPENING 02.02.17 DRG CHECK CRAIG DUNNINGHAM 02.02.17 DESIGN MARK SHAMOUN 02.02.17 DESIGN CHECK DANIEL KEHOE 02.02.17 DESIGN MNGR SCOTT ASHDOWN 02.02.17 PROJECT MNGR GREG RIORDAN 02.02.17		PREPARED FOR PACIFIC HIGHWAY OFFICE		RMS REGISTRATION No. DS2016/000619		SHEET No. 75 of 218	
CO-ORDINATE SYSTEM MGA ZONE 56		HEIGHT DATUM AHD		NSW GOVERNMENT Transport Roads & Maritime Services		ISSUE STATUS ISSUED FOR CONSTRUCTION		EDMS No. SF2015/118045		SHEET No. RA-B-07375		ISSUE C			

MAY BE INCOMPLETE IF COPIED
 11 ON A3 SIZE ORIGINAL
 C:\Project\wise\W2B\ms27029\W2B-ABJ-B-RA-DRG-07376.dwg



NOTES
 1. THE PRELOAD SURFACE AS SHOWN ON THE CROSS SECTIONS IS BASED ON THE DESIGN PRELOAD LEVELS AT THE TIME THE PRELOAD MATERIAL WAS PLACED. SOME SETTLEMENT IS EXPECTED TO HAVE OCCURRED THROUGH THESE ZONES AND AS SUCH THE EXISTING LEVELS OF THE PRELOAD SURFACE ARE EXPECTED TO BE LOWER THAN SHOWN. THE CONTRACTOR SHALL CONFIRM ALL EXISTING PRE-LOAD LEVELS ON SITE PRIOR TO CONSTRUCTION.

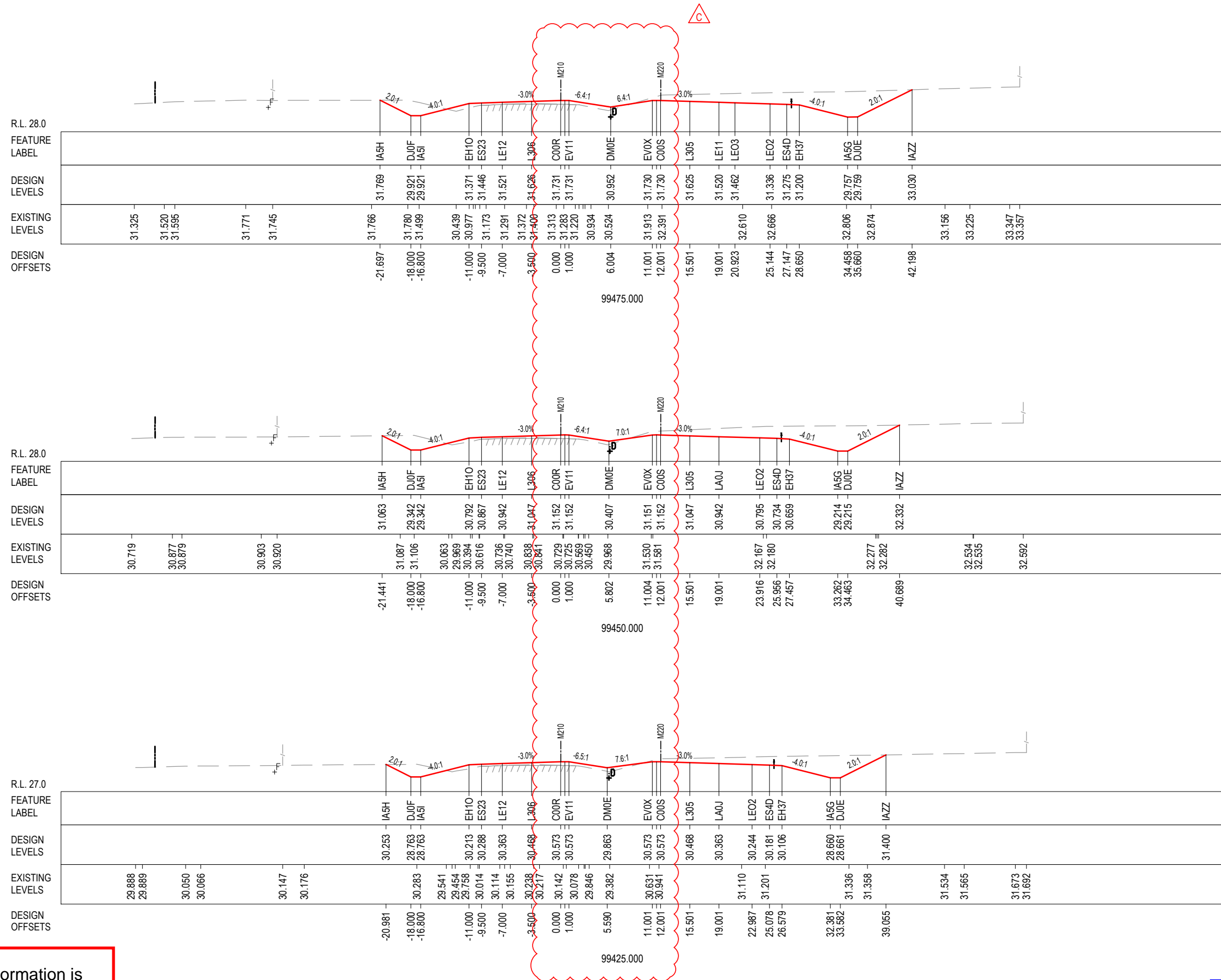
LEGEND	
PRELOAD DESIGN SURFACE	
EARLY WORKS DESIGN	
EXISTING SURFACE	

***Disclaimer:** This information is to be used only for the purpose of inspecting fixing or varying road levels in accordance with Part 3 of the Roads Act 1993. In some locations the road configuration has been refined without impacting the road level.

ACCEPTED FOR CONSTRUCTION

DESIGN LOT CODE B-81-RA-03		DESIGN MODEL FILE(S) USED FOR DOCUMENTATION OF THIS DRAWING W2B-ABJ-B-RA-MOD-09003_WEEK 177		PLOT DATE / TIME 24/05/19 1:34:40 PM Tacadena, Rommel		PLOT BY Tacadena, Rommel		CLIENT CLARENCE VALLEY COUNCIL HW10 - PACIFIC HIGHWAY UPGRADE MACLEAN TO DEVILS PULPIT PORTION B CONTROL LINE M210 CROSS SECTIONS RA03		SHEET No. 76 of 218 PART 1	
AMENDMENT / REVISION DESCRIPTION ISSUED FOR CONSTRUCTION ISSUED FOR CONSTRUCTION W2B-ABJ-B-RA-CER-00046		WVR No. APPROVAL SA SA T.S.		SCALES ON A3 SIZE DRAWING 0 5 10 15 20 25 SCALE 1:500m		DRAWINGS / DESIGN PREPARED BY ARCADIS Beca		TITLE NAME DATE DRAWN JAMES TERPENING 02.02.17 DRG CHECK CRAIG DUNNINGHAM 02.02.17 DESIGN MARK SHAMOUN 02.02.17 DESIGN CHECK DANIEL KEHOE 02.02.17 DESIGN MNGR SCOTT ASHDOWN 02.02.17 PROJECT MNGR GREG RIORDAN 02.02.17		PREPARED FOR PACIFIC HIGHWAY OFFICE	
CO-ORDINATE SYSTEM MGA ZONE 56		HEIGHT DATUM AHD		NSW GOVERNMENT Transport Roads & Maritime Services		RMS REGISTRATION No. DS2016/000619		ISSUE STATUS ISSUED FOR CONSTRUCTION		EDMS No. SF2015/118045	
								SHEET No. RA-B-07376		ISSUE C	

MAY BE INCOMPLETE IF COPIED
 C:\Project\wise\W2B\ms27029\W2B-ABJ-B-RA-DRG-07377.dwg
 11 ON A3 SIZE ORIGINAL



NOTES
 1. THE PRELOAD SURFACE AS SHOWN ON THE CROSS SECTIONS IS BASED ON THE DESIGN PRELOAD LEVELS AT THE TIME THE PRELOAD MATERIAL WAS PLACED. SOME SETTLEMENT IS EXPECTED TO HAVE OCCURRED THROUGH THESE ZONES AND AS SUCH THE EXISTING LEVELS OF THE PRELOAD SURFACE ARE EXPECTED TO BE LOWER THAN SHOWN. THE CONTRACTOR SHALL CONFIRM ALL EXISTING PRE-LOAD LEVELS ON SITE PRIOR TO CONSTRUCTION.

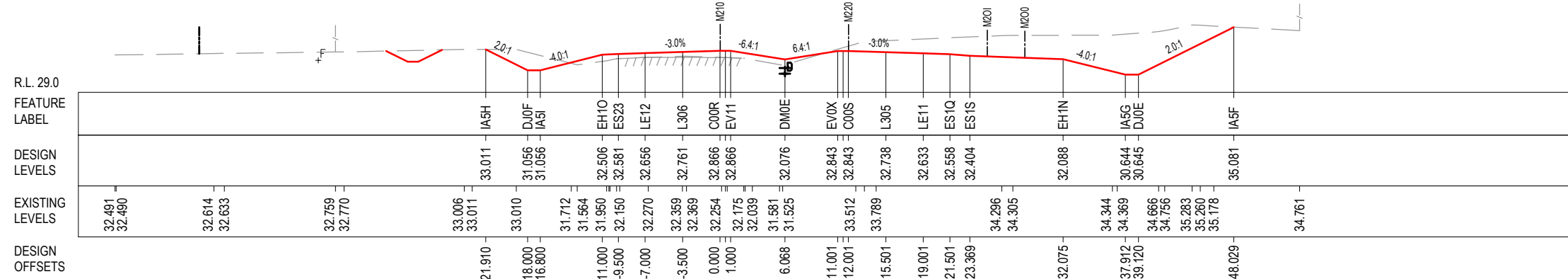
LEGEND	
PRELOAD DESIGN SURFACE	—
EARLY WORKS DESIGN	- - -
EXISTING SURFACE	---

***Disclaimer:** This information is to be used only for the purpose of inspecting fixing or varying road levels in accordance with Part 3 of the Roads Act 1993. In some locations the road configuration has been refined without impacting the road level.

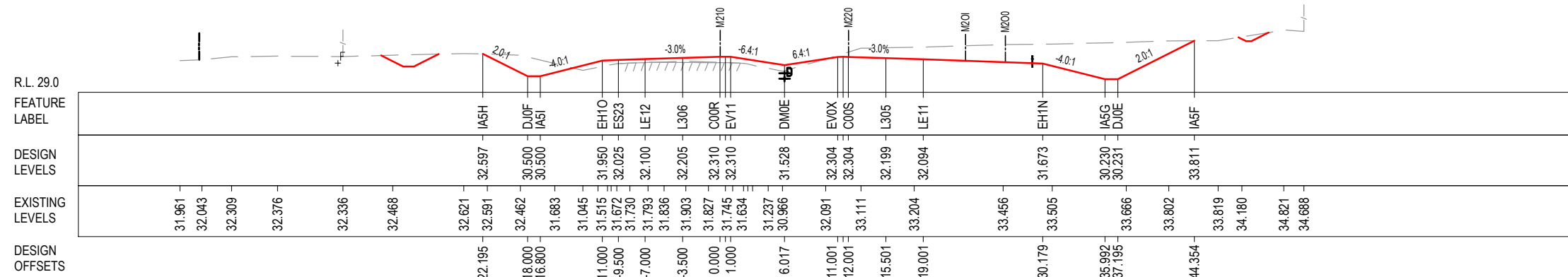
ACCEPTED FOR CONSTRUCTION

DESIGN LOT CODE B-81-RA-03	DESIGN MODEL FILE(S) USED FOR DOCUMENTATION OF THIS DRAWING W2B-ABJ-B-RA-MOD-09003_WEEK 177	PLOT DATE / TIME 24/05/19 1:35:02 PM Tacadena, Rommel	PLOT BY	CLIENT CLARENCE VALLEY COUNCIL HW10 - PACIFIC HIGHWAY UPGRADE MACLEAN TO DEVILS PULPIT PORTION B CONTROL LINE M210 CROSS SECTIONS RA03	A3
AMENDMENT / REVISION DESCRIPTION	WVR No. APPROVAL	SCALES ON A3 SIZE DRAWING	DRAWINGS / DESIGN PREPARED BY	TITLE	NAME DATE
ISSUED FOR CONSTRUCTION	SA	0 5 10 15 20 25	ARCADIS	DRAWN	JAMES TERPENING 02.02.17
ISSUED FOR CONSTRUCTION	SA	SCALE 1:500m	Beca	DRG CHECK	CRAIG DUNNINGHAM 02.02.17
W2B-ABJ-B-RA-CER-00046	T.S.		ABJV	DESIGN	MARK SHAMOUN 02.02.17
				DESIGN CHECK	DANIEL KEHOE 02.02.17
				DESIGN MNGR	SCOTT ASHDOWN 02.02.17
				PROJECT MNGR	GREG RIORDAN 02.02.17
				PREPARED FOR	PACIFIC HIGHWAY OFFICE
				RMS REGISTRATION No.	DS2016/000619
				ISSUE STATUS	ISSUED FOR CONSTRUCTION
				EDMS No.	SF2015/118045
				SHEET No.	RA-B-07377
				ISSUE	C

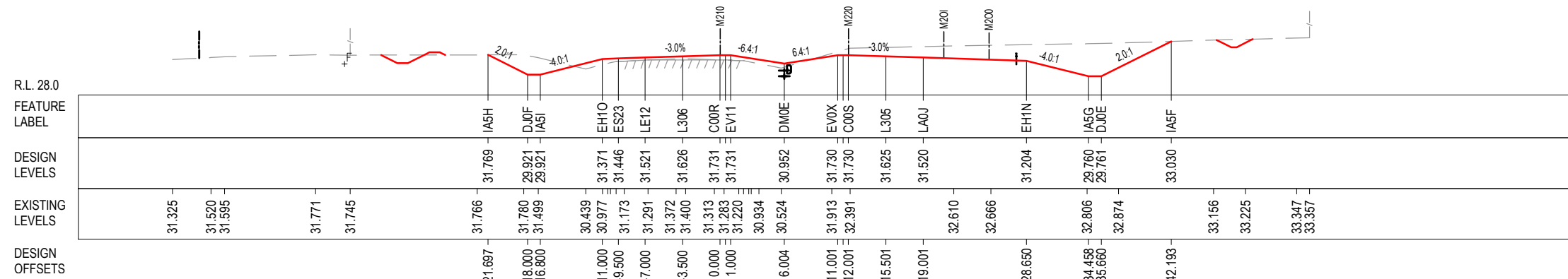
MAY BE INCOMPLETE IF COPIED
 11 ON A3 SIZE ORIGINAL
 C:\Projectwise\W2B\Working\Drawings_RA03\W2B-ABJ-B-RA-DRG-07378.dwg



99525.000



99500.000



99475.000

NOTES
 1. THE PRELOAD SURFACE AS SHOWN ON THE CROSS SECTIONS IS BASED ON THE DESIGN PRELOAD LEVELS AT THE TIME THE PRELOAD MATERIAL WAS PLACED. SOME SETTLEMENT IS EXPECTED TO HAVE OCCURRED THROUGH THESE ZONES AND AS SUCH THE EXISTING LEVELS OF THE PRELOAD SURFACE ARE EXPECTED TO BE LOWER THAN SHOWN. THE CONTRACTOR SHALL CONFIRM ALL EXISTING PRE-LOAD LEVELS ON SITE PRIOR TO CONSTRUCTION.

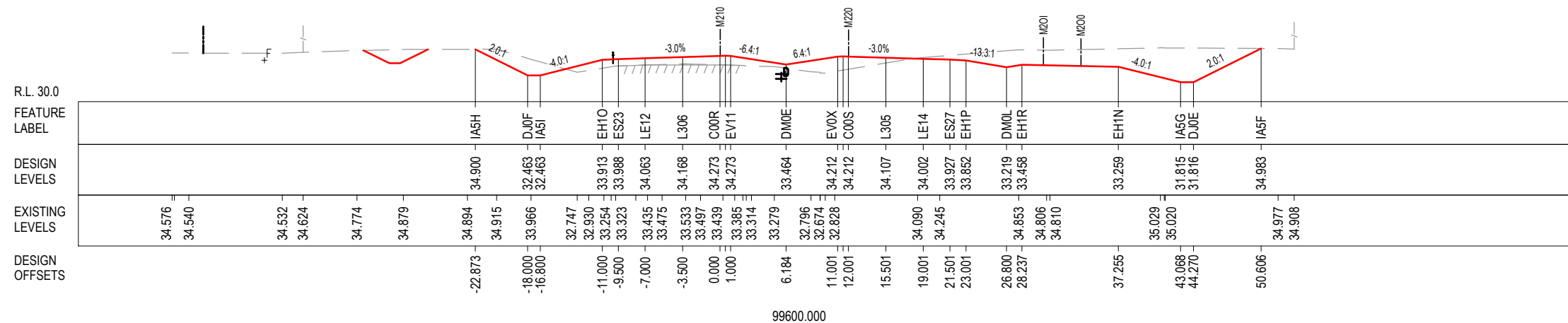
LEGEND	
PRELOAD DESIGN SURFACE	
EARLY WORKS DESIGN	
LANDSCAPE MOUND SURFACE	
EXISTING SURFACE	

ACCEPTED FOR CONSTRUCTION

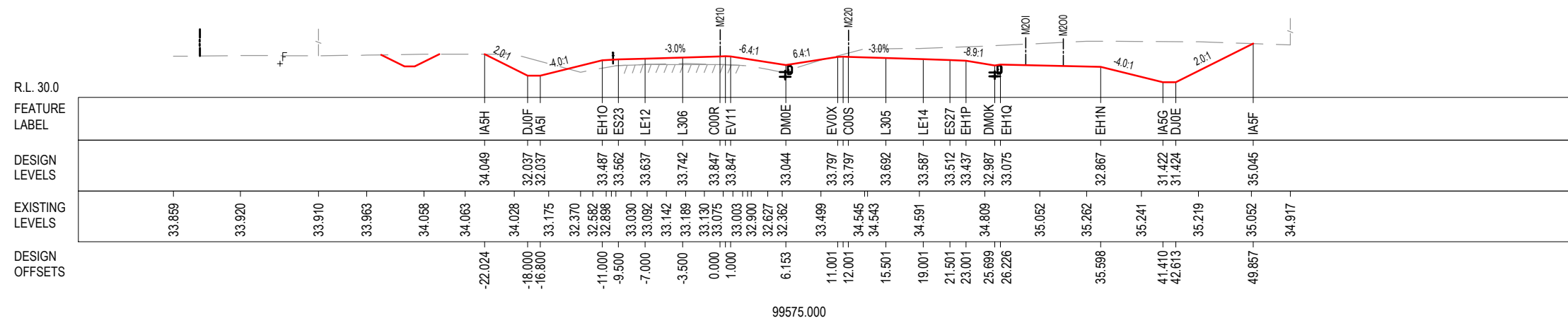
***Disclaimer:** This information is to be used only for the purpose of inspecting fixing or varying road levels in accordance with Part 3 of the Roads Act 1993. In some locations the road configuration has been refined without impacting the road level.

DESIGN LOT CODE B-81-RA-03		DESIGN MODEL FILE(S) USED FOR DOCUMENTATION OF THIS DRAWING W2B-ABJ-B-RA-MOD-09003_WEEK_58		PLOT DATE / TIME 02/02/17 3:48:12 PM James Terpening		PLOT BY James Terpening		CLIENT CLARENCE VALLEY COUNCIL HW10 - PACIFIC HIGHWAY UPGRADE MACLEAN TO DEVILS PULPIT PORTION B CONTROL LINE M210 CROSS SECTIONS RA03		A3
AMENDMENT / REVISION DESCRIPTION		SCALES ON A3 SIZE DRAWING		DRAWINGS / DESIGN PREPARED BY		TITLE		RMS REGISTRATION No. DS2016/000619		PART 1
ISSUED FOR CONSTRUCTION		0 5 10 15 20 25 SCALE 1:500m		ARCADIS Beca		DRAWN JAMES TERPENING 02.02.17		ISSUE STATUS ISSUED FOR CONSTRUCTION		ISSUE B
ISSUED FOR CONSTRUCTION		CO-ORDINATE SYSTEM MGA ZONE 56		HEIGHT DATUM AHD		DRG CHECK CRAIG DUNNINGHAM 02.02.17		EDMS No. SF2015/118045		SHEET No. RA-B-07378
						DESIGN MARK SHAMOUN 02.02.17		PREPARED FOR PACIFIC HIGHWAY OFFICE		
						DESIGN CHECK DANIEL KEHOE 02.02.17				
						DESIGN MNGR SCOTT ASHDOWN 02.02.17				
						PROJECT MNGR GREG RIORDAN 02.02.17				

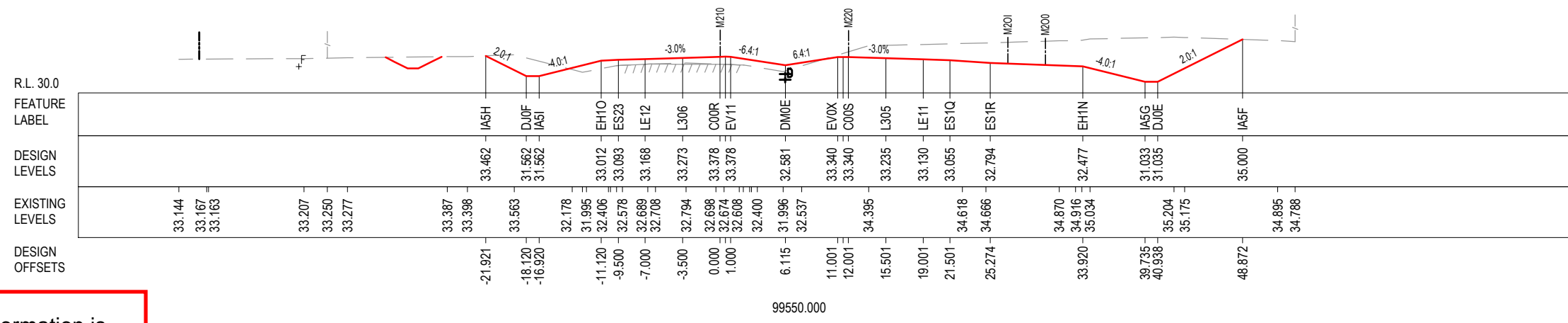
MAY BE INCOMPLETE IF COPIED
11 ON A3 SIZE ORIGINAL
 C:\Project\wise\W2B\Working\Drawings_RA03\W2B-ABJ-B-RA-DRG-07379.dwg



99600.000



99575.000



99550.000

NOTES
 1. THE PRELOAD SURFACE AS SHOWN ON THE CROSS SECTIONS IS BASED ON THE DESIGN PRELOAD LEVELS AT THE TIME THE PRELOAD MATERIAL WAS PLACED. SOME SETTLEMENT IS EXPECTED TO HAVE OCCURRED THROUGH THESE ZONES AND AS SUCH THE EXISTING LEVELS OF THE PRELOAD SURFACE ARE EXPECTED TO BE LOWER THAN SHOWN. THE CONTRACTOR SHALL CONFIRM ALL EXISTING PRE-LOAD LEVELS ON SITE PRIOR TO CONSTRUCTION.

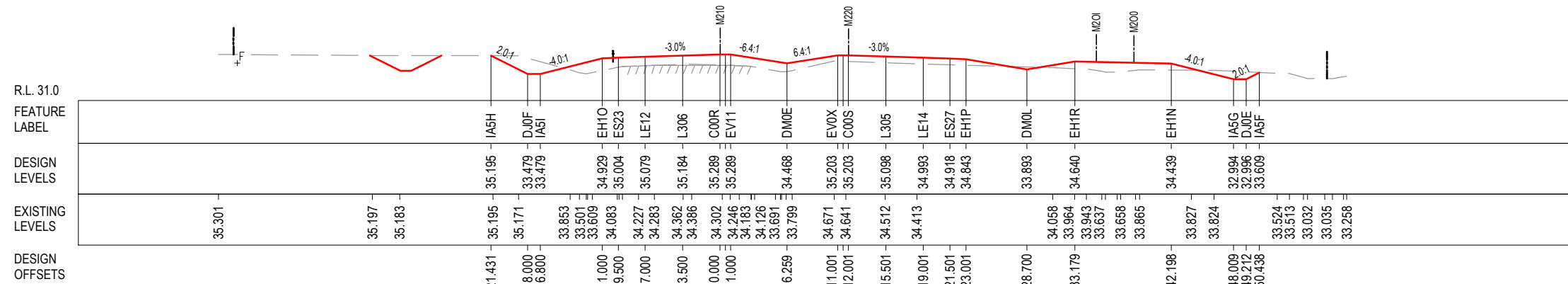
LEGEND	
PRELOAD DESIGN SURFACE	
EARLY WORKS DESIGN	
LANDSCAPE MOUND SURFACE	
EXISTING SURFACE	

***Disclaimer:** This information is to be used only for the purpose of inspecting fixing or varying road levels in accordance with Part 3 of the Roads Act 1993. In some locations the road configuration has been refined without impacting the road level.

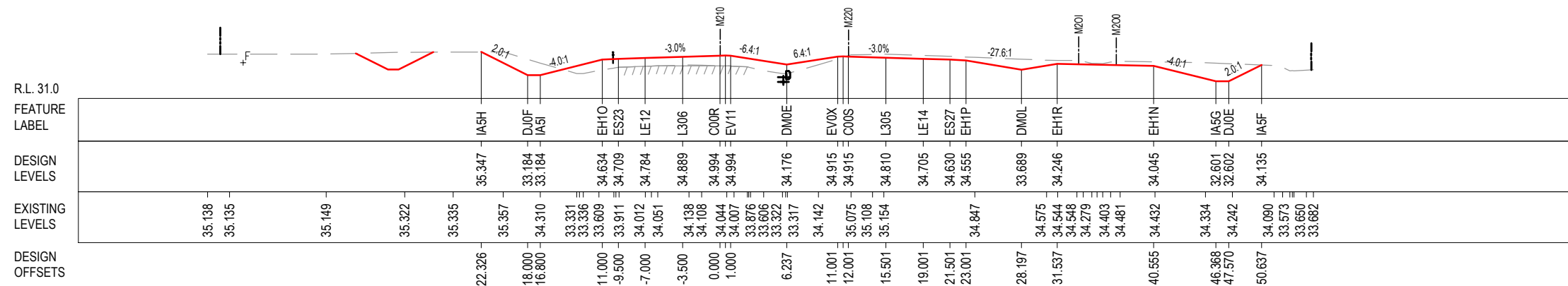
ACCEPTED FOR CONSTRUCTION

DESIGN LOT CODE B-81-RA-03		DESIGN MODEL FILE(S) USED FOR DOCUMENTATION OF THIS DRAWING W2B-ABJ-B-RA-MOD-09003_WEEK_58		PLOT DATE / TIME 02/02/17 3:48:14 PM James Terpening		PLOT BY JAMES TERPENING		CLIENT CLARENCE VALLEY COUNCIL HW10 - PACIFIC HIGHWAY UPGRADE MACLEAN TO DEVILS PULPIT PORTION B CONTROL LINE M210 CROSS SECTIONS RA03		A3		
AMENDMENT / REVISION DESCRIPTION ISSUED FOR CONSTRUCTION ISSUED FOR CONSTRUCTION		VWR No. APPROVAL S.A. S.A.		SCALES ON A3 SIZE DRAWING 0 5 10 15 20 25 SCALE 1:500m		DRAWINGS / DESIGN PREPARED BY ARCADIS Beca		TITLE NAME DATE DRAWN JAMES TERPENING 02.02.17 DRG CHECK CRAIG DUNNINGHAM 02.02.17 DESIGN MARK SHAMOUN 02.02.17 DESIGN CHECK DANIEL KEHOE 02.02.17 DESIGN MNGR SCOTT ASHDOWN 02.02.17 PROJECT MNGR GREG RIORDAN 02.02.17		PREPARED FOR PACIFIC HIGHWAY OFFICE	RMS REGISTRATION No. DS2016/000619	SHEET No. 79 of 218
CO-ORDINATE SYSTEM MGA ZONE 56		HEIGHT DATUM AHD		ISSUE STATUS ISSUED FOR CONSTRUCTION		EDMS No. SF2015/118045		SHEET No. RA-B-07379		ISSUE B		

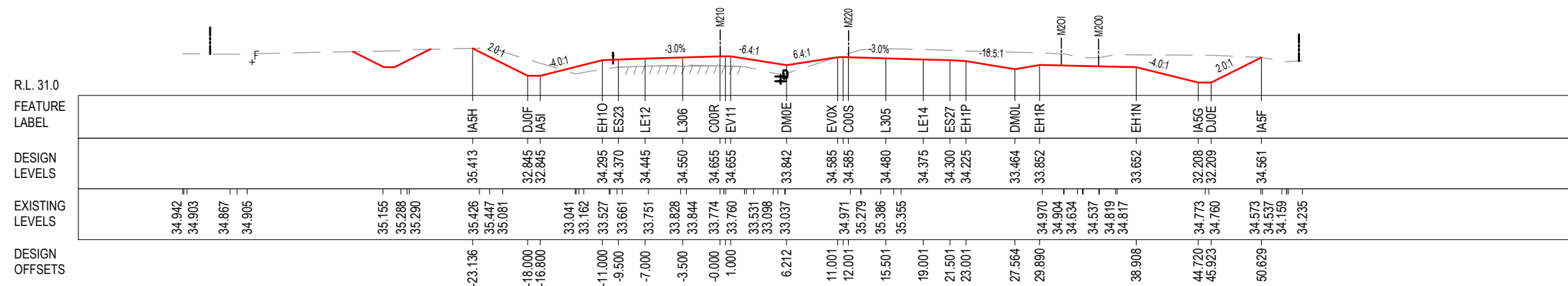
MAY BE INCOMPLETE IF COPIED
 C:\Projectwise\W2B\Working\Drawings_RA03\W2B-ABJ-B-RA-DRG-07380.dwg
 11 ON A3 SIZE ORIGINAL



99675.000



99650.000



99625.000

NOTES
 1. THE PRELOAD SURFACE AS SHOWN ON THE CROSS SECTIONS IS BASED ON THE DESIGN PRELOAD LEVELS AT THE TIME THE PRELOAD MATERIAL WAS PLACED. SOME SETTLEMENT IS EXPECTED TO HAVE OCCURRED THROUGH THESE ZONES AND AS SUCH THE EXISTING LEVELS OF THE PRELOAD SURFACE ARE EXPECTED TO BE LOWER THAN SHOWN. THE CONTRACTOR SHALL CONFIRM ALL EXISTING PRE-LOAD LEVELS ON SITE PRIOR TO CONSTRUCTION.

LEGEND	
PRELOAD DESIGN SURFACE	—
EARLY WORKS DESIGN	- - -
LANDSCAPE MOUND SURFACE	—
EXISTING SURFACE	—

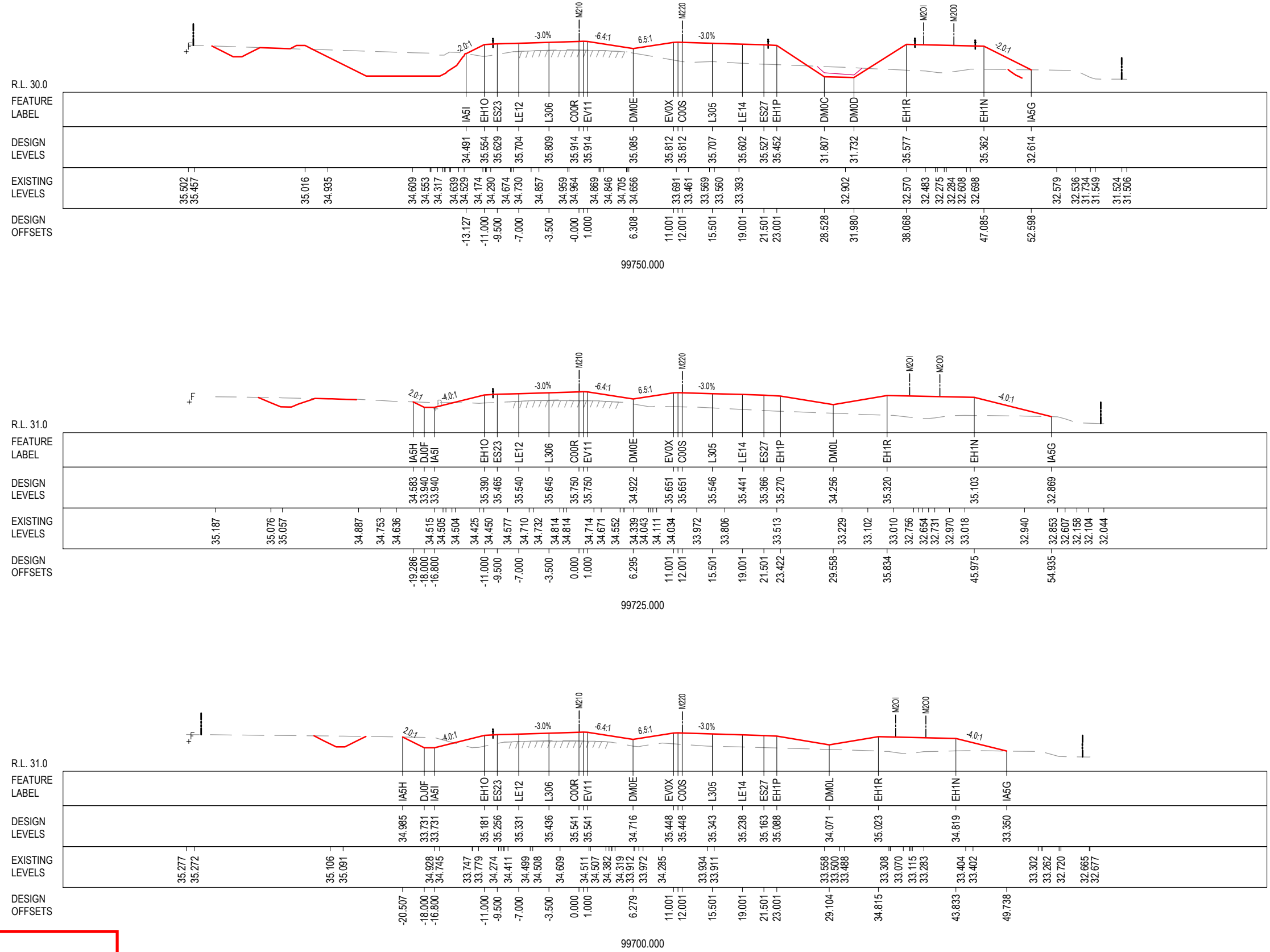
***Disclaimer:** This information is to be used only for the purpose of inspecting fixing or varying road levels in accordance with Part 3 of the Roads Act 1993. In some locations the road configuration has been refined without impacting the road level.

ACCEPTED FOR CONSTRUCTION

DESIGN LOT CODE B-81-RA-03		DESIGN MODEL FILE(S) USED FOR DOCUMENTATION OF THIS DRAWING W2B-ABJ-B-RA-MOD-09003_WEEK_58		PLOT DATE / TIME 02/02/17 3:48:17 PM James Terpening		PLOT BY James Terpening		CLIENT CLARENCE VALLEY COUNCIL HW10 - PACIFIC HIGHWAY UPGRADE MACLEAN TO DEVILS PULPIT PORTION B CONTROL LINE M210 CROSS SECTIONS RA03		A3	
AMENDMENT / REVISION DESCRIPTION ISSUED FOR CONSTRUCTION ISSUED FOR CONSTRUCTION		VWR No. APPROVAL S.A. S.A.		SCALES ON A3 SIZE DRAWING 0 5 10 15 20 25 SCALE 1:500m		DRAWINGS / DESIGN PREPARED BY ARCADIS Beca		TITLE NAME DATE DRAWN JAMES TERPENING 02.02.17 DRG CHECK CRAIG DUNNINGHAM 02.02.17 DESIGN MARK SHAMOUN 02.02.17 DESIGN CHECK DANIEL KEHOE 02.02.17 DESIGN MNGR SCOTT ASHDOWN 02.02.17 PROJECT MNGR GREG RIORDAN 02.02.17		NSW GOVERNMENT Transport Roads & Maritime Services	
CO-ORDINATE SYSTEM MGA ZONE 56		HEIGHT DATUM AHD		PREPARED FOR PACIFIC HIGHWAY OFFICE		RMS REGISTRATION No. DS2016/000619		ISSUE STATUS ISSUED FOR CONSTRUCTION		EDMS No. SF2015/118045	
						SHEET No. RA-B-07380		ISSUE B		SHEET No. 80 of 218	

MAY BE INCOMPLETE IF COPIED
 11 ON A3 SIZE ORIGINAL

C:\Project\wise\W2B\Working\Drawings_RA03\W2B-AB-JB-RA-DRG-07381.dwg



NOTES
 1. THE PRELOAD SURFACE AS SHOWN ON THE CROSS SECTIONS IS BASED ON THE DESIGN PRELOAD LEVELS AT THE TIME THE PRELOAD MATERIAL WAS PLACED. SOME SETTLEMENT IS EXPECTED TO HAVE OCCURRED THROUGH THESE ZONES AND AS SUCH THE EXISTING LEVELS OF THE PRELOAD SURFACE ARE EXPECTED TO BE LOWER THAN SHOWN. THE CONTRACTOR SHALL CONFIRM ALL EXISTING PRE-LOAD LEVELS ON SITE PRIOR TO CONSTRUCTION.

LEGEND

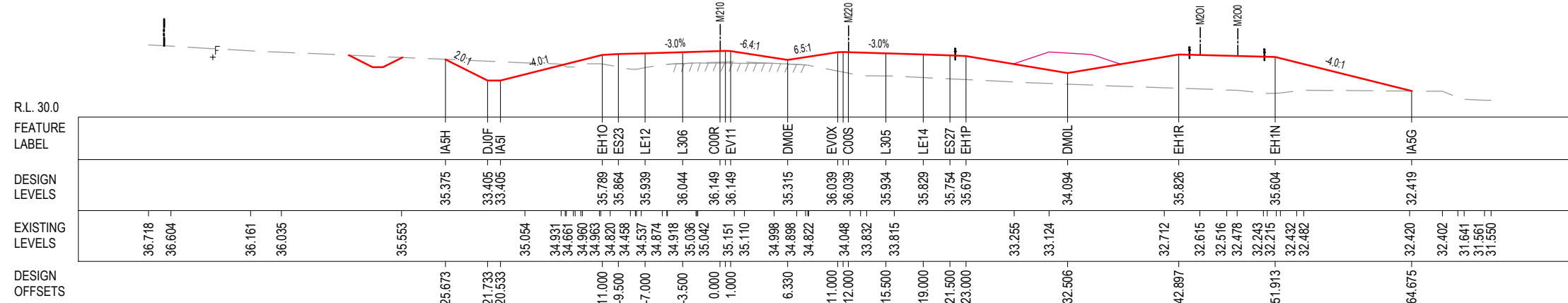
PRELOAD DESIGN SURFACE	— (Red solid line)
EARLY WORKS DESIGN	- - - (Green dashed line)
LANDSCAPE MOUND SURFACE	— (Pink solid line)
EXISTING SURFACE	— (Black solid line)

***Disclaimer:** This information is to be used only for the purpose of inspecting fixing or varying road levels in accordance with Part 3 of the Roads Act 1993. In some locations the road configuration has been refined without impacting the road level.

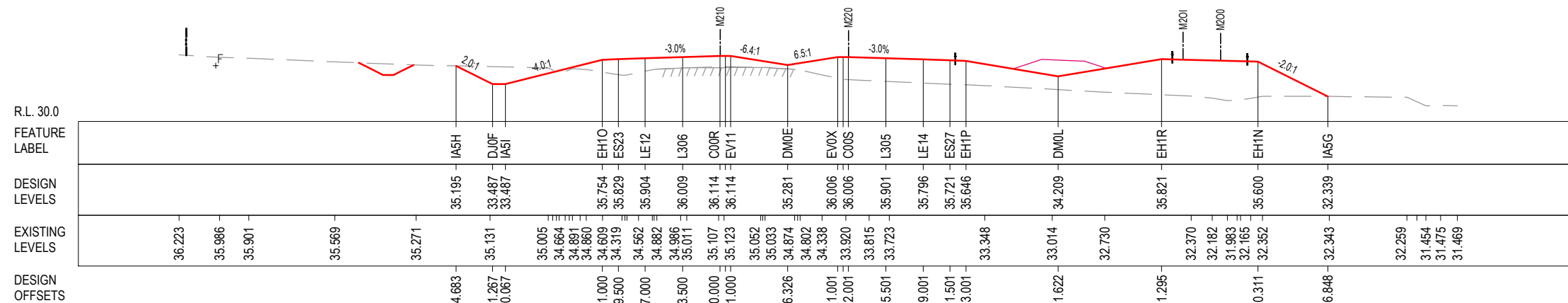
ACCEPTED FOR CONSTRUCTION

DESIGN LOT CODE B-81-RA-03	DESIGN MODEL FILE(S) USED FOR DOCUMENTATION OF THIS DRAWING W2B-AB-JB-RA-MOD-09003_WEEK_58	PLOT DATE / TIME 02/02/17 3:48:20 PM James Terpening	PLOT BY James Terpening	CLIENT CLARENCE VALLEY COUNCIL	A3
AMENDMENT / REVISION DESCRIPTION ISSUED FOR CONSTRUCTION	WVR No. APPROVAL S.A. S.A.	SCALES ON A3 SIZE DRAWING 0 5 10 15 20 25 SCALE 1:500m	DRAWINGS / DESIGN PREPARED BY ARCADIS Beca	TITLE HW10 - PACIFIC HIGHWAY UPGRADE MACLEAN TO DEVILS PULPIT PORTION B CONTROL LINE M210 CROSS SECTIONS RA03	SHEET No. 81 of 218
	CO-ORDINATE SYSTEM MGA ZONE 56	HEIGHT DATUM AHD	DESIGN CHECK CRAIG DUNNINGHAM	PREPARED FOR PACIFIC HIGHWAY OFFICE	RMS REGISTRATION No. DS2016/000619
			DESIGN MARK SHAMOUN		ISSUE STATUS ISSUED FOR CONSTRUCTION
			DESIGN CHECK DANIEL KEHOE		EDMS No. SF2015/118045
			DESIGN MNGR SCOTT ASHDOWN		SHEET No. RA-B-07381
			PROJECT MNGR GREG RIORDAN		ISSUE B

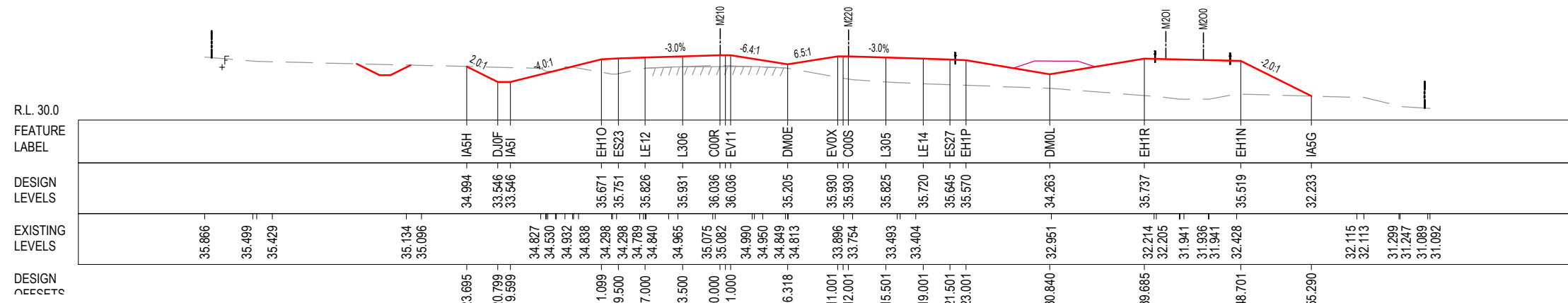
MAY BE INCOMPLETE IF COPIED
 C:\Project\wise\W2B\Working\Drawings_RA03\W2B-ABJ-B-RA-DRG-07382.dwg
 11 ON A3 SIZE ORIGINAL



99825.000



99800.000



99775.000

NOTES
 1. THE PRELOAD SURFACE AS SHOWN ON THE CROSS SECTIONS IS BASED ON THE DESIGN PRELOAD LEVELS AT THE TIME THE PRELOAD MATERIAL WAS PLACED. SOME SETTLEMENT IS EXPECTED TO HAVE OCCURRED THROUGH THESE ZONES AND AS SUCH THE EXISTING LEVELS OF THE PRELOAD SURFACE ARE EXPECTED TO BE LOWER THAN SHOWN. THE CONTRACTOR SHALL CONFIRM ALL EXISTING PRE-LOAD LEVELS ON SITE PRIOR TO CONSTRUCTION.

LEGEND	
PRELOAD DESIGN SURFACE	—
EARLY WORKS DESIGN	- - -
LANDSCAPE MOUND SURFACE	—
EXISTING SURFACE	—

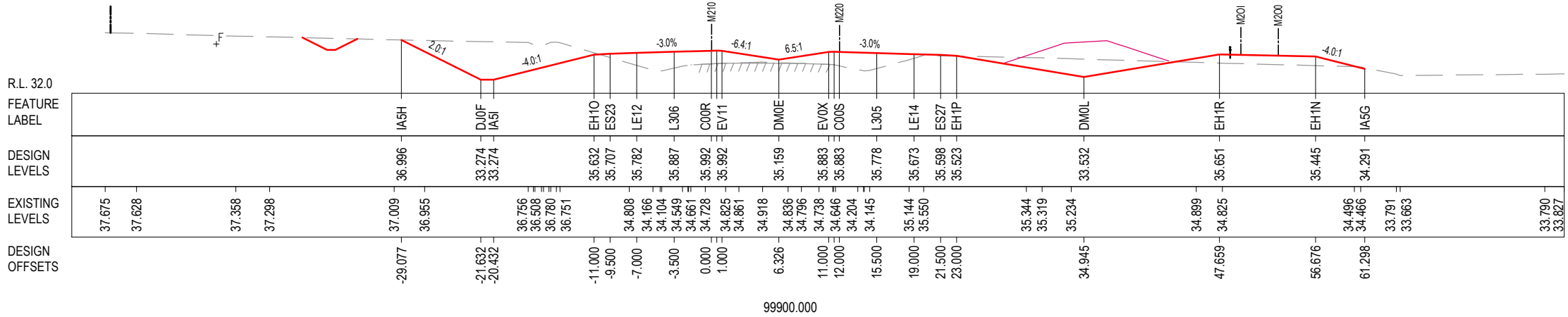
***Disclaimer:** This information is to be used only for the purpose of inspecting fixing or varying road levels in accordance with Part 3 of the Roads Act 1993. In some locations the road configuration has been refined without impacting the road level.

ACCEPTED FOR CONSTRUCTION

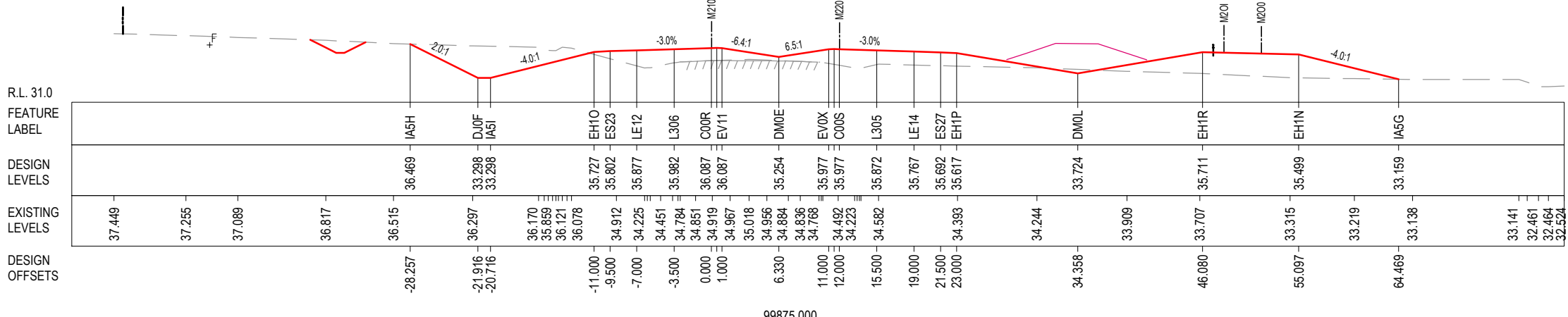
DESIGN LOT CODE B-81-RA-03		DESIGN MODEL FILE(S) USED FOR DOCUMENTATION OF THIS DRAWING W2B-ABJ-B-RA-MOD-09003_WEEK_58		PLOT DATE / TIME 02/02/17 3:48:22 PM James Terpening		PLOT BY James Terpening		CLIENT CLARENCE VALLEY COUNCIL HW10 - PACIFIC HIGHWAY UPGRADE MACLEAN TO DEVILS PULPIT PORTION B CONTROL LINE M210 CROSS SECTIONS RA03		A3
AMENDMENT / REVISION DESCRIPTION		SCALES ON A3 SIZE DRAWING		DRAWINGS / DESIGN PREPARED BY		TITLE		NSW GOVERNMENT Transport Roads & Maritime Services		RMS REGISTRATION No. DS2016/000619
ISSUED FOR CONSTRUCTION		0 5 10 15 20 25 SCALE 1:500m		ARCADIS Beca ABJV		DRAWN JAMES TERPENING 02.02.17		PREPARED FOR PACIFIC HIGHWAY OFFICE		PART 1
ISSUED FOR CONSTRUCTION		CO-ORDINATE SYSTEM MGA ZONE 56		HEIGHT DATUM AHD		DRG CHECK CRAIG DUNNINGHAM 02.02.17		ISSUE STATUS ISSUED FOR CONSTRUCTION		ISSUE B
						DESIGN MARK SHAMOUN 02.02.17		EDMS No. SF2015/118045		SHEET No. RA-B-07382
						DESIGN CHECK DANIEL KEHOE 02.02.17		SHEET No. RA-B-07382		
						DESIGN MNGR SCOTT ASHDOWN 02.02.17		© Roads and Maritime Services		
						PROJECT MNGR GREG RIORDAN 02.02.17				

MAY BE INCOMPLETE IF COPIED
 1: ON A3 SIZE ORIGINAL

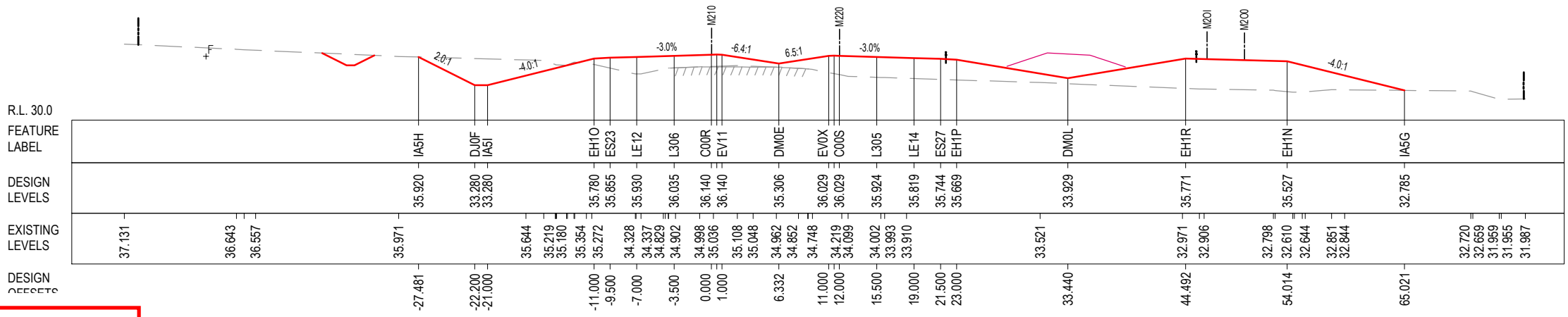
C:\Project\wise\W2B\Working\Drawings_RA03\W2B-ABJ-B-RA-DRG-07383.dwg



99900.000



99875.000



99850.000

NOTES
 1. THE PRELOAD SURFACE AS SHOWN ON THE CROSS SECTIONS IS BASED ON THE DESIGN PRELOAD LEVELS AT THE TIME THE PRELOAD MATERIAL WAS PLACED. SOME SETTLEMENT IS EXPECTED TO HAVE OCCURRED THROUGH THESE ZONES AND AS SUCH THE EXISTING LEVELS OF THE PRELOAD SURFACE ARE EXPECTED TO BE LOWER THAN SHOWN. THE CONTRACTOR SHALL CONFIRM ALL EXISTING PRE-LOAD LEVELS ON SITE PRIOR TO CONSTRUCTION.

LEGEND

PRELOAD DESIGN SURFACE	—
EARLY WORKS DESIGN	- - -
LANDSCAPE MOUND SURFACE	—
EXISTING SURFACE	—

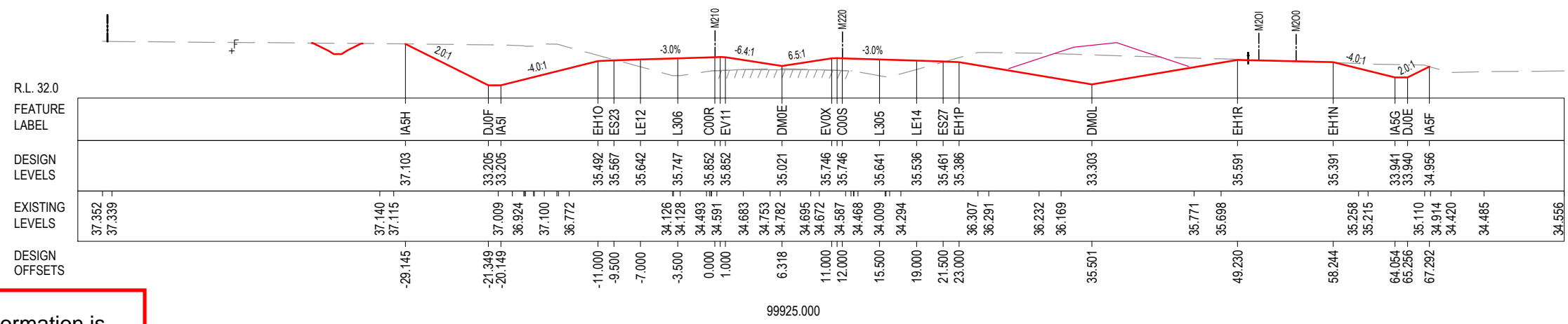

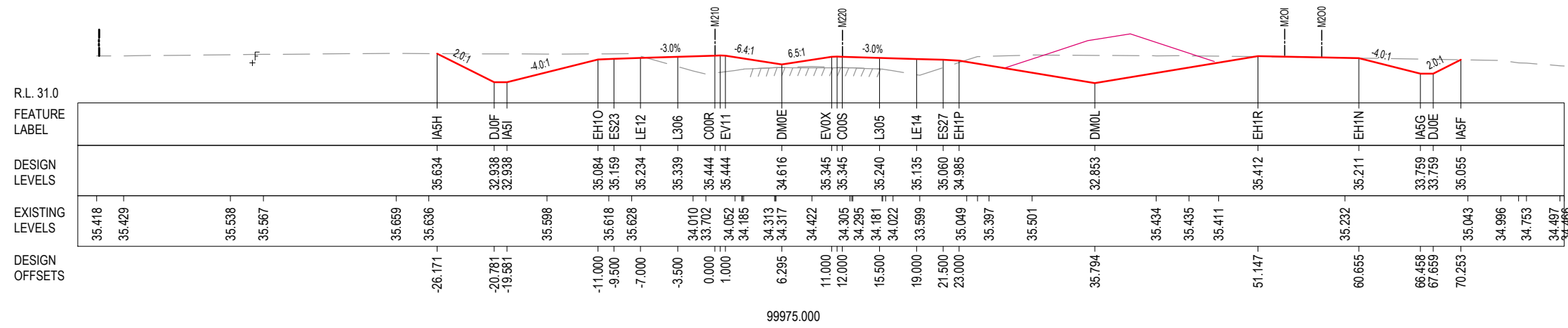
***Disclaimer:** This information is to be used only for the purpose of inspecting fixing or varying road levels in accordance with Part 3 of the Roads Act 1993. In some locations the road configuration has been refined without impacting the road level.

ACCEPTED FOR CONSTRUCTION

DESIGN LOT CODE B-81-RA-03		DESIGN MODEL FILE(S) USED FOR DOCUMENTATION OF THIS DRAWING W2B-ABJ-B-RA-MOD-09003_WEEK_58		PLOT DATE / TIME 02/02/17 3:48:25 PM James Terpening		PLOT BY James Terpening		CLIENT CLARENCE VALLEY COUNCIL HW10 - PACIFIC HIGHWAY UPGRADE MACLEAN TO DEVILS PULPIT PORTION B CONTROL LINE M210 CROSS SECTIONS RA03		A3	
AMENDMENT / REVISION DESCRIPTION ISSUED FOR CONSTRUCTION		VWR No. APPROVAL S.A. S.A.		SCALES ON A3 SIZE DRAWING 0 5 10 15 20 25 SCALE 1:500m		DRAWINGS / DESIGN PREPARED BY ARCADIS Beca		TITLE DRAWN DRG CHECK DESIGN DESIGN CHECK DESIGN MNGR PROJECT MNGR			
								PREPARED FOR PACIFIC HIGHWAY OFFICE		SHEET No. 83 of 218 RMS REGISTRATION No. DS2016/000619 ISSUE STATUS ISSUED FOR CONSTRUCTION	
								NAME JAMES TERPENING CRAIG DUNNINGHAM MARK SHAMOUN DANIEL KEHOE SCOTT ASHDOWN GREG RIORDAN		DATE 02.02.17 02.02.17 02.02.17 02.02.17 02.02.17 02.02.17	
								EDMS No. SF2015/118045		SHEET No. RA-B-07383 ISSUE B	

MAY BE INCOMPLETE IF COPIED
 11 ON A3 SIZE ORIGINAL

C:\Project\wise\W2B\Working\Drawings_RA03\W2B-ABJ-B-RA-DRG-07384.dwg



NOTES
 1. THE PRELOAD SURFACE AS SHOWN ON THE CROSS SECTIONS IS BASED ON THE DESIGN PRELOAD LEVELS AT THE TIME THE PRELOAD MATERIAL WAS PLACED. SOME SETTLEMENT IS EXPECTED TO HAVE OCCURRED THROUGH THESE ZONES AND AS SUCH THE EXISTING LEVELS OF THE PRELOAD SURFACE ARE EXPECTED TO BE LOWER THAN SHOWN. THE CONTRACTOR SHALL CONFIRM ALL EXISTING PRE-LOAD LEVELS ON SITE PRIOR TO CONSTRUCTION.

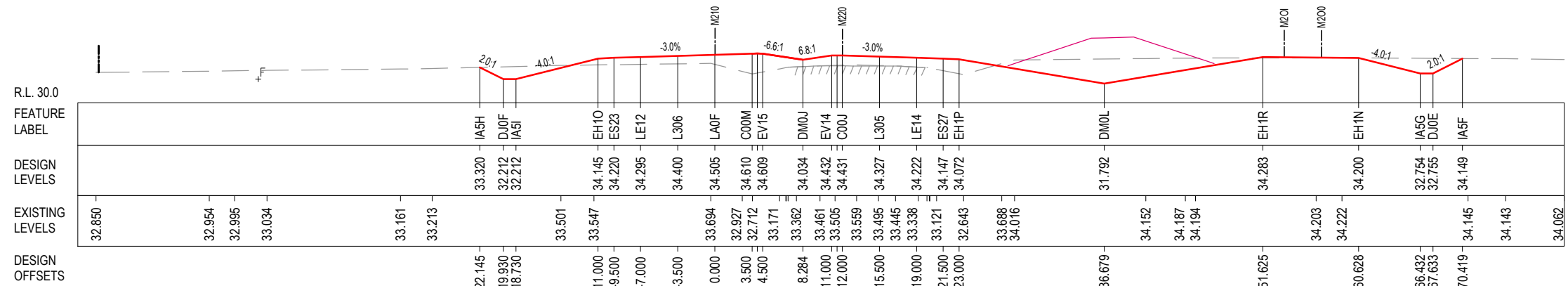
LEGEND	
PRELOAD DESIGN SURFACE	— (Red line)
EARLY WORKS DESIGN	— (Green dashed line)
LANDSCAPE MOUND SURFACE	— (Pink line)
EXISTING SURFACE	— (Black dashed line)

***Disclaimer:** This information is to be used only for the purpose of inspecting fixing or varying road levels in accordance with Part 3 of the Roads Act 1993. In some locations the road configuration has been refined without impacting the road level.

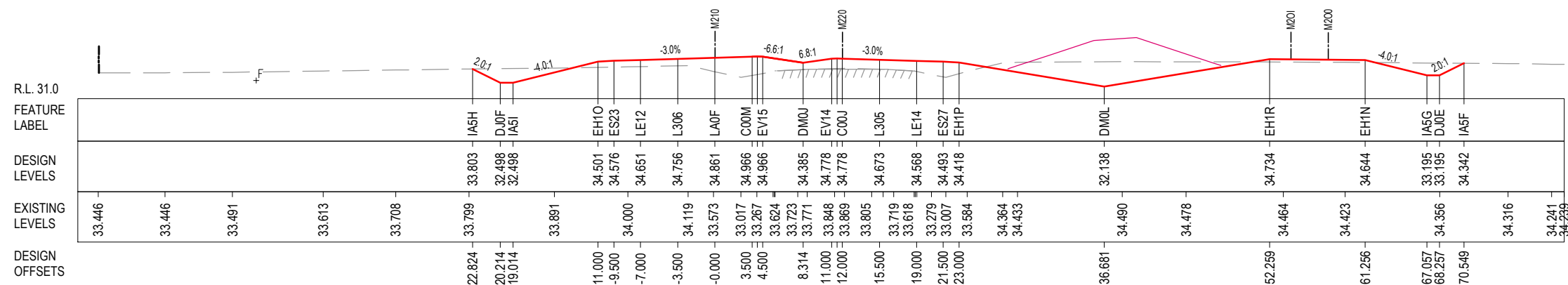
ACCEPTED FOR CONSTRUCTION

DESIGN LOT CODE B-81-RA-03		DESIGN MODEL FILE(S) USED FOR DOCUMENTATION OF THIS DRAWING W2B-ABJ-B-RA-MOD-09003_WEEK_58		PLOT DATE / TIME 02/02/17 3:48:28 PM James Terpening		PLOT BY James Terpening		CLIENT CLARENCE VALLEY COUNCIL HW10 - PACIFIC HIGHWAY UPGRADE MACLEAN TO DEVILS PULPIT PORTION B CONTROL LINE M210 CROSS SECTIONS RA03		A3
AMENDMENT / REVISION DESCRIPTION ISSUED FOR CONSTRUCTION		VWR No. APPROVAL S.A. S.A.		DRAWINGS / DESIGN PREPARED BY ARCADIS Beca		TITLE NAME DATE		NSW GOVERNMENT Transport Roads & Maritime Services		RMS REGISTRATION No. DS2016/000619
SCALE ON A3 SIZE DRAWING SCALE 1:500m		CO-ORDINATE SYSTEM MGA ZONE 56		HEIGHT DATUM AHD		DESIGN CHECK MARK SHAMOUN DANIEL KEHOE		PREPARED FOR PACIFIC HIGHWAY OFFICE		SHEET No. 84 of 218 ISSUE STATUS ISSUED FOR CONSTRUCTION
						DESIGN MNGR SCOTT ASHDOWN		EDMS No. SF2015/118045		SHEET No. RA-B-07384
						PROJECT MNGR GREG RIORDAN				ISSUE B

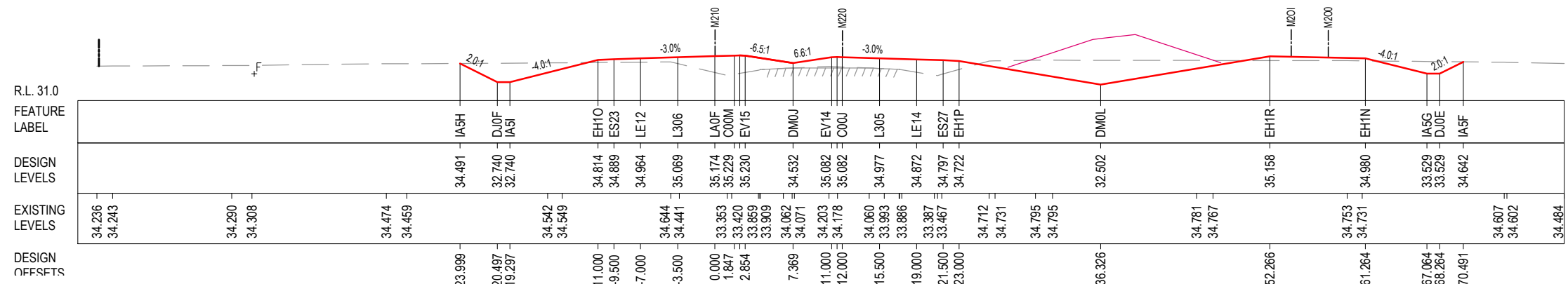
MAY BE INCOMPLETE IF COPIED
 C:\Projectwise\W2B\Working\Drawings_RA03\W2B-ABJ-RA-DRG-07385.dwg
 11 ON A3 SIZE ORIGINAL



100050.000



100025.000



100000.000

NOTES
 1. THE PRELOAD SURFACE AS SHOWN ON THE CROSS SECTIONS IS BASED ON THE DESIGN PRELOAD LEVELS AT THE TIME THE PRELOAD MATERIAL WAS PLACED. SOME SETTLEMENT IS EXPECTED TO HAVE OCCURRED THROUGH THESE ZONES AND AS SUCH THE EXISTING LEVELS OF THE PRELOAD SURFACE ARE EXPECTED TO BE LOWER THAN SHOWN. THE CONTRACTOR SHALL CONFIRM ALL EXISTING PRE-LOAD LEVELS ON SITE PRIOR TO CONSTRUCTION.

LEGEND	
PRELOAD DESIGN SURFACE	
EARLY WORKS DESIGN	
LANDSCAPE MOUND SURFACE	
EXISTING SURFACE	

***Disclaimer:** This information is to be used only for the purpose of inspecting fixing or varying road levels in accordance with Part 3 of the Roads Act 1993. In some locations the road configuration has been refined without impacting the road level.

ACCEPTED FOR CONSTRUCTION

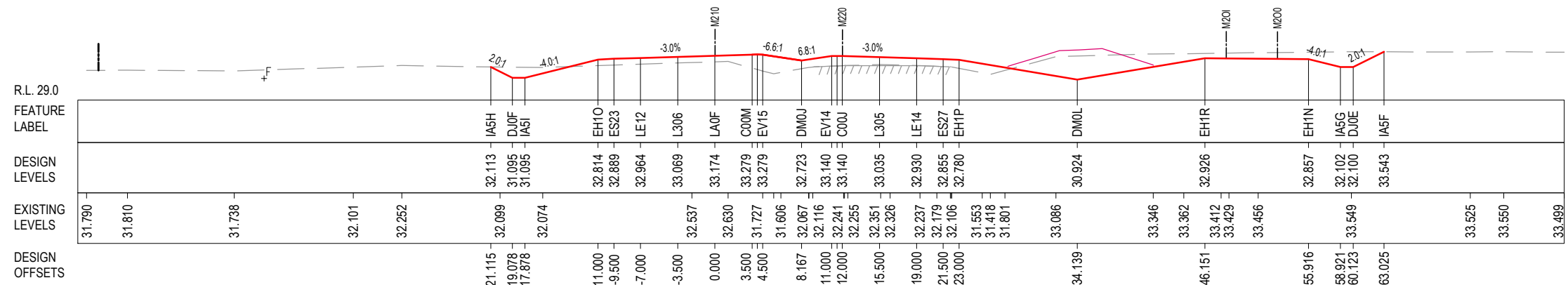
DESIGN LOT CODE B-81-RA-03		DESIGN MODEL FILE(S) USED FOR DOCUMENTATION OF THIS DRAWING W2B-ABJ-B-RA-MOD-09003_WEEK_58		PLOT DATE / TIME 02/02/17 3:48:30 PM James Terpening		PLOT BY James Terpening		CLIENT CLARENCE VALLEY COUNCIL HW10 - PACIFIC HIGHWAY UPGRADE MACLEAN TO DEVILS PULPIT PORTION B CONTROL LINE M210 CROSS SECTIONS RA03		SHEET No. 85 of 218	
AMENDMENT / REVISION DESCRIPTION ISSUED FOR CONSTRUCTION		WVR No. APPROVAL S.A. S.A.		SCALES ON A3 SIZE DRAWING 0 5 10 15 20 25 SCALE 1:500m		DRAWINGS / DESIGN PREPARED BY ARCADIS Beca		TITLE DRAWN DRG CHECK DESIGN DESIGN CHECK DESIGN MNGR PROJECT MNGR		NAME DATE JAMES TERPENING 02.02.17 CRAIG DUNNINGHAM 02.02.17 MARK SHAMOUN 02.02.17 DANIEL KEHOE 02.02.17 SCOTT ASHDOWN 02.02.17 GREG RIORDAN 02.02.17	
		CO-ORDINATE SYSTEM MGA ZONE 56		HEIGHT DATUM AHD		NSW Transport Roads & Maritime Services		PREPARED FOR PACIFIC HIGHWAY OFFICE		RMS REGISTRATION No. EDMS No. SHEET No. ISSUE	
										DS2016/000619 SF2015/118045 RA-B-07385 B	

A3

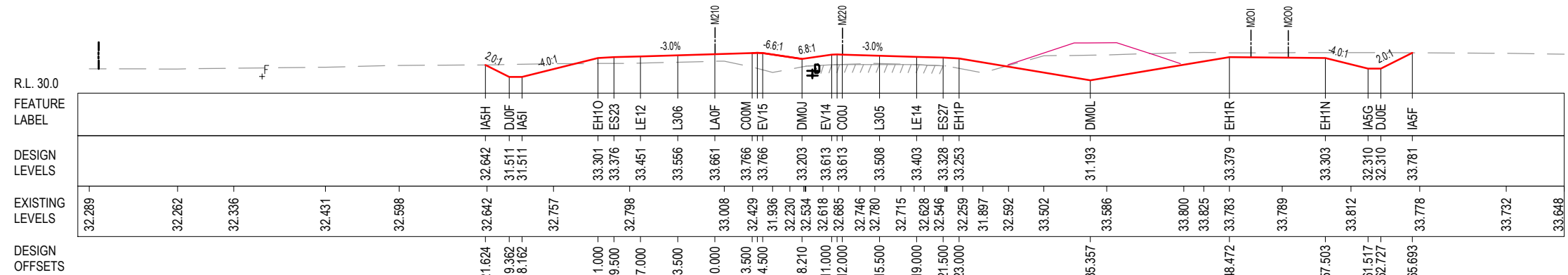
PART
1

ISSUE
B

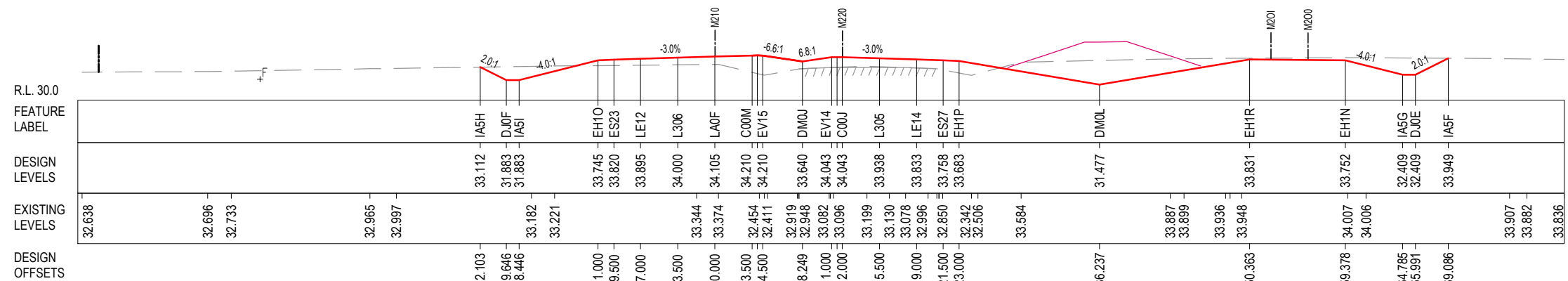
MAY BE INCOMPLETE IF COPIED
 C:\Project\wise\W2B\Working\Drawings_RA03\W2B-ABJ-B-RA-DRG-07386.dwg
 11 ON A3 SIZE ORIGINAL



100125.000



100100.000



100075.000

NOTES

- THE PRELOAD SURFACE AS SHOWN ON THE CROSS SECTIONS IS BASED ON THE DESIGN PRELOAD LEVELS AT THE TIME THE PRELOAD MATERIAL WAS PLACED. SOME SETTLEMENT IS EXPECTED TO HAVE OCCURRED THROUGH THESE ZONES AND AS SUCH THE EXISTING LEVELS OF THE PRELOAD SURFACE ARE EXPECTED TO BE LOWER THAN SHOWN. THE CONTRACTOR SHALL CONFIRM ALL EXISTING PRE-LOAD LEVELS ON SITE PRIOR TO CONSTRUCTION.

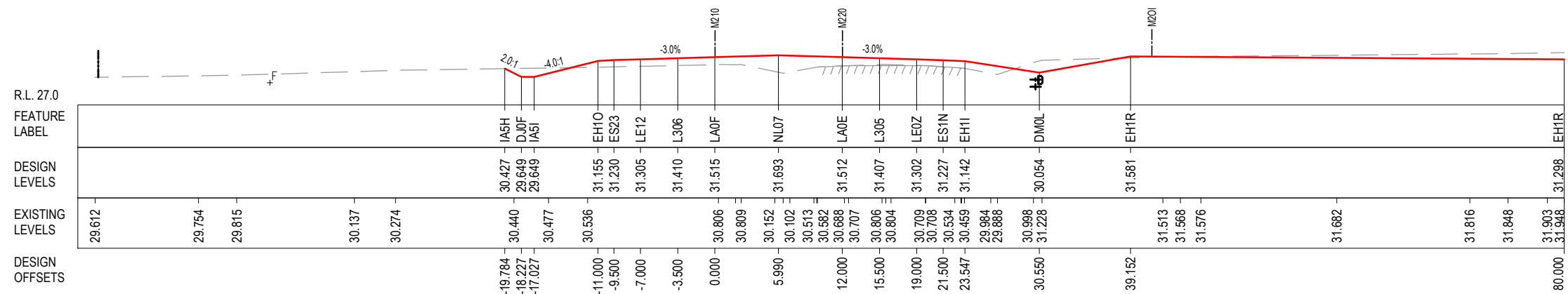
LEGEND	
PRELOAD DESIGN SURFACE	— (Red line)
EARLY WORKS DESIGN	- - - (Green dashed line)
LANDSCAPE MOUND SURFACE	— (Pink line)
EXISTING SURFACE	— (Black dashed line)

***Disclaimer:** This information is to be used only for the purpose of inspecting fixing or varying road levels in accordance with Part 3 of the Roads Act 1993. In some locations the road configuration has been refined without impacting the road level.

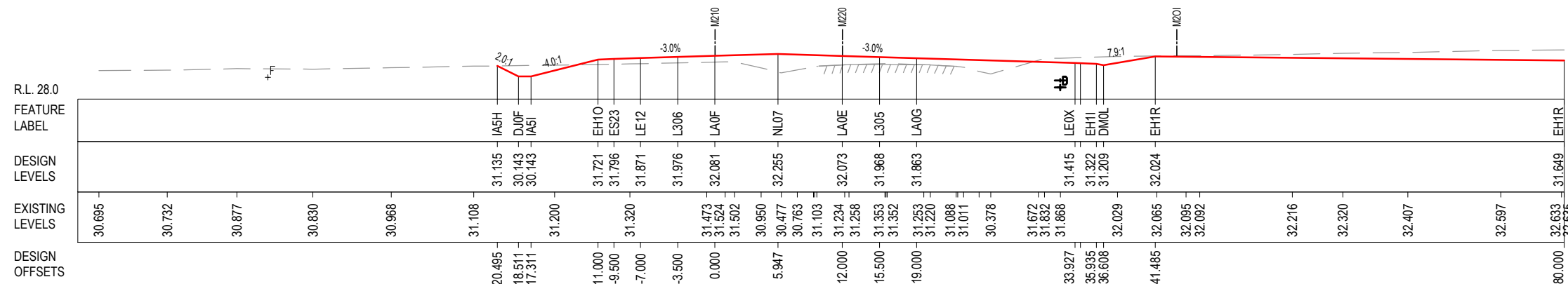
ACCEPTED FOR CONSTRUCTION

DESIGN LOT CODE B-81-RA-03		DESIGN MODEL FILE(S) USED FOR DOCUMENTATION OF THIS DRAWING W2B-ABJ-B-RA-MOD-09003_WEEK_58		PLOT DATE / TIME 02/02/17 3:48:33 PM James Terpening		PLOT BY James Terpening		CLIENT CLARENCE VALLEY COUNCIL HW10 - PACIFIC HIGHWAY UPGRADE MACLEAN TO DEVILS PULPIT PORTION B CONTROL LINE M210 CROSS SECTIONS RA03		A3					
AMENDMENT / REVISION DESCRIPTION ISSUED FOR CONSTRUCTION		WVR No. APPROVAL S.A. S.A.		SCALES ON A3 SIZE DRAWING 0 5 10 15 20 25 SCALE 1:500m		DRAWINGS / DESIGN PREPARED BY ARCADIS Beca		TITLE NAME DATE DRAWN JAMES TERPENING 02.02.17 DRG CHECK CRAIG DUNNINGHAM 02.02.17 DESIGN MARK SHAMOUN 02.02.17 DESIGN CHECK DANIEL KEHOE 02.02.17 DESIGN MNGR SCOTT ASHDOWN 02.02.17 PROJECT MNGR GREG RIORDAN 02.02.17		PREPARED FOR PACIFIC HIGHWAY OFFICE		RMS REGISTRATION No. DS2016/000619 ISSUE STATUS ISSUED FOR CONSTRUCTION		SHEET No. 86 of 218 PART 1 ISSUE B	
CO-ORDINATE SYSTEM MGA ZONE 56		HEIGHT DATUM AHD		EDMIS No. SF2015/118045		SHEET No. RA-B-07386		© Roads and Maritime Services							

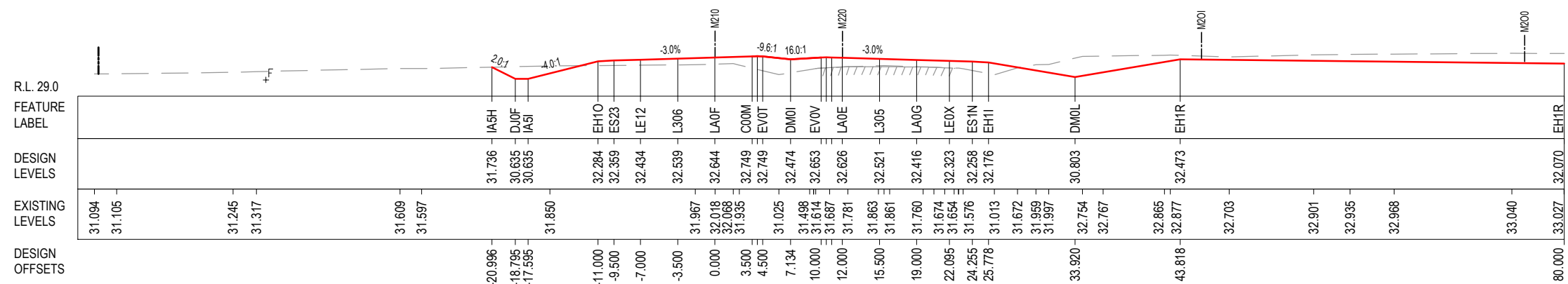
MAY BE INCOMPLETE IF COPIED
 11 ON A3 SIZE ORIGINAL
 C:\Project\wise\W2B\Working\Drawings_RA03\W2B-ABJ-B-RA-DRG-07387.dwg



100200.000



100175.000



100150.000

- NOTES**
- THE PRELOAD SURFACE AS SHOWN ON THE CROSS SECTIONS IS BASED ON THE DESIGN PRELOAD LEVELS AT THE TIME THE PRELOAD MATERIAL WAS PLACED. SOME SETTLEMENT IS EXPECTED TO HAVE OCCURRED THROUGH THESE ZONES AND AS SUCH THE EXISTING LEVELS OF THE PRELOAD SURFACE ARE EXPECTED TO BE LOWER THAN SHOWN. THE CONTRACTOR SHALL CONFIRM ALL EXISTING PRE-LOAD LEVELS ON SITE PRIOR TO CONSTRUCTION.

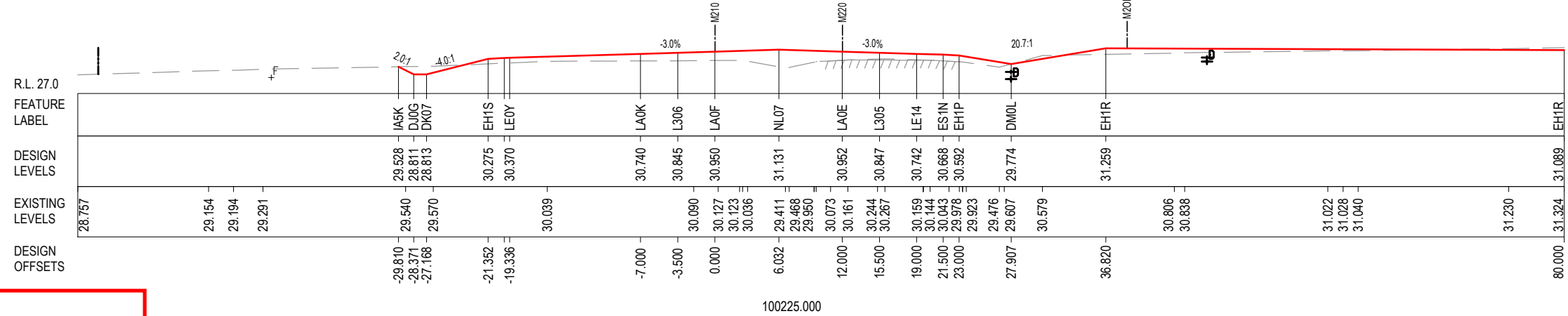
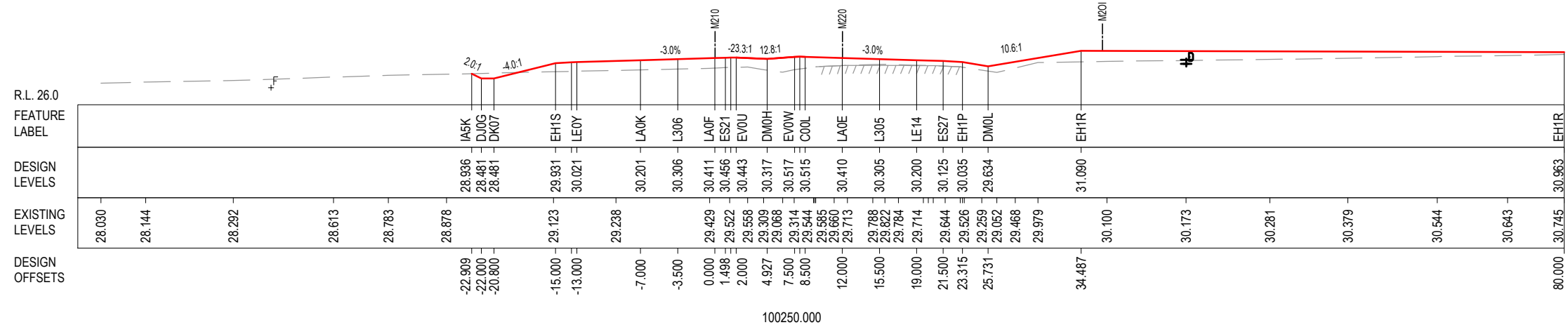
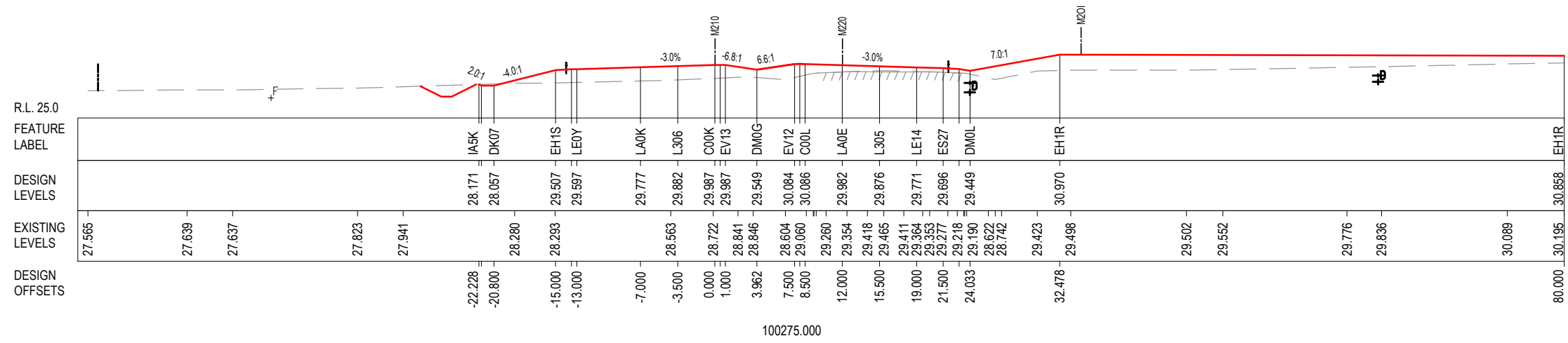
LEGEND	
PRELOAD DESIGN SURFACE	—
EARLY WORKS DESIGN	- - -
LANDSCAPE MOUND SURFACE	—
EXISTING SURFACE	—

***Disclaimer:** This information is to be used only for the purpose of inspecting fixing or varying road levels in accordance with Part 3 of the Roads Act 1993. In some locations the road configuration has been refined without impacting the road level.

ACCEPTED FOR CONSTRUCTION

DESIGN LOT CODE B-81-RA-03	DESIGN MODEL FILE(S) USED FOR DOCUMENTATION OF THIS DRAWING W2B-ABJ-B-RA-MOD-09003_WEEK_58	PLOT DATE / TIME 02/02/17 3:48:36 PM James Terpening	PLOT BY James Terpening	CLIENT CLARENCE VALLEY COUNCIL HW10 - PACIFIC HIGHWAY UPGRADE MACLEAN TO DEVILS PULPIT PORTION B CONTROL LINE M210 CROSS SECTIONS RA03	A3
AMENDMENT / REVISION DESCRIPTION ISSUED FOR CONSTRUCTION ISSUED FOR CONSTRUCTION	WVR No. APPROVAL S.A. S.A.	SCALES ON A3 SIZE DRAWING 0 5 10 15 20 25 SCALE 1:500m	DRAWINGS / DESIGN PREPARED BY ARCADIS Beca	TITLE Transport Roads & Maritime Services	RMS REGISTRATION No. DS2016/000619
CO-ORDINATE SYSTEM MGA ZONE 56	HEIGHT DATUM AHD	DESIGN CHECK CRAIG DUNNINGHAM	DESIGN MARK SHAMOUN	PREPARED FOR PACIFIC HIGHWAY OFFICE	SHEET No. 87 of 218
		DESIGN CHECK DANIEL KEHOE	DESIGN MNGR SCOTT ASHDOWN	ISSUE STATUS ISSUED FOR CONSTRUCTION	ISSUE 1
		PROJECT MNGR GREG RIORDAN		EDMS No. SF2015/118045	ISSUE B
				SHEET No. RA-B-07387	© Roads and Maritime Services

MAY BE INCOMPLETE IF COPIED
 11 ON A3 SIZE ORIGINAL
 C:\Project\wise\W2B\Working\Drawings_RA03\W2B-ABJ-B-RA-DRG-07388.dwg



NOTES
 1. THE PRELOAD SURFACE AS SHOWN ON THE CROSS SECTIONS IS BASED ON THE DESIGN PRELOAD LEVELS AT THE TIME THE PRELOAD MATERIAL WAS PLACED. SOME SETTLEMENT IS EXPECTED TO HAVE OCCURRED THROUGH THESE ZONES AND AS SUCH THE EXISTING LEVELS OF THE PRELOAD SURFACE ARE EXPECTED TO BE LOWER THAN SHOWN. THE CONTRACTOR SHALL CONFIRM ALL EXISTING PRE-LOAD LEVELS ON SITE PRIOR TO CONSTRUCTION.

LEGEND

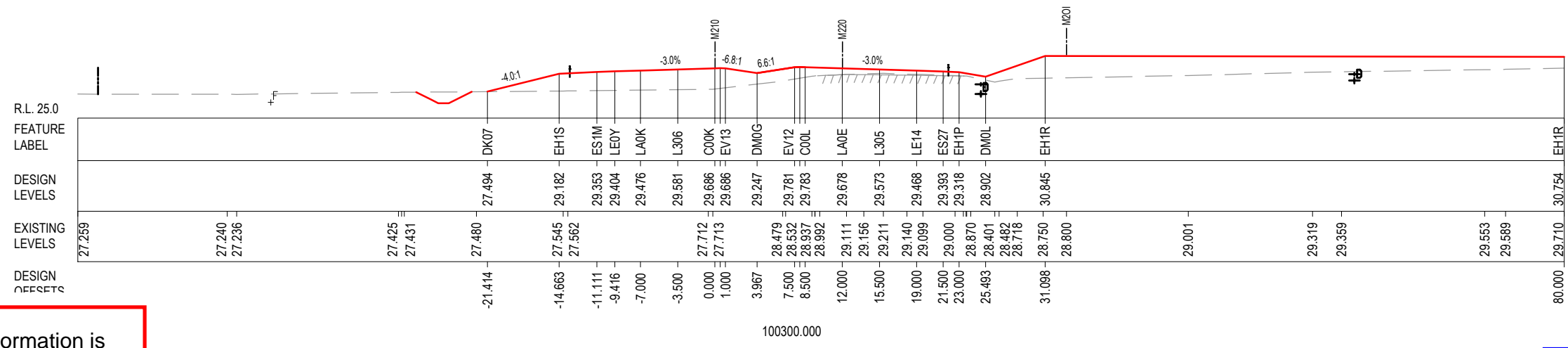
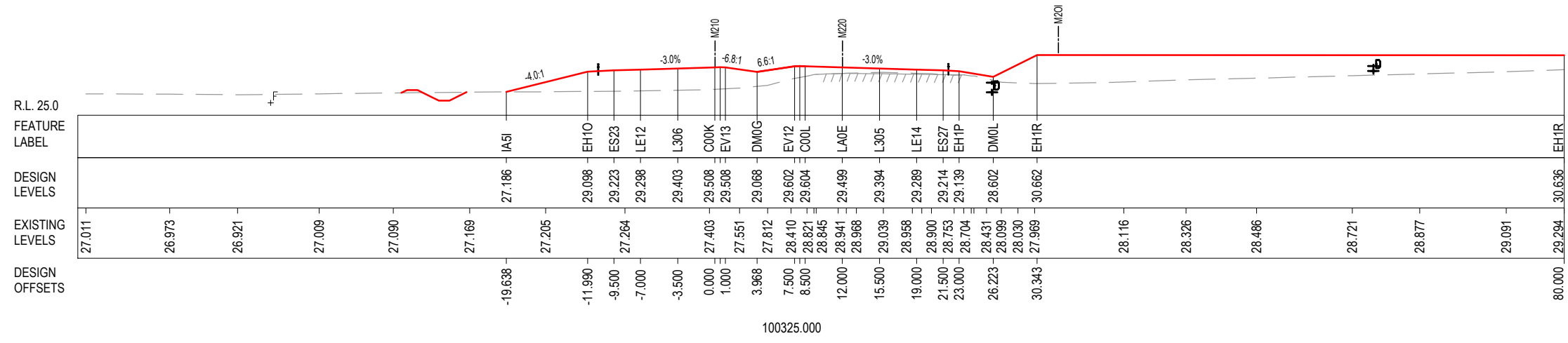
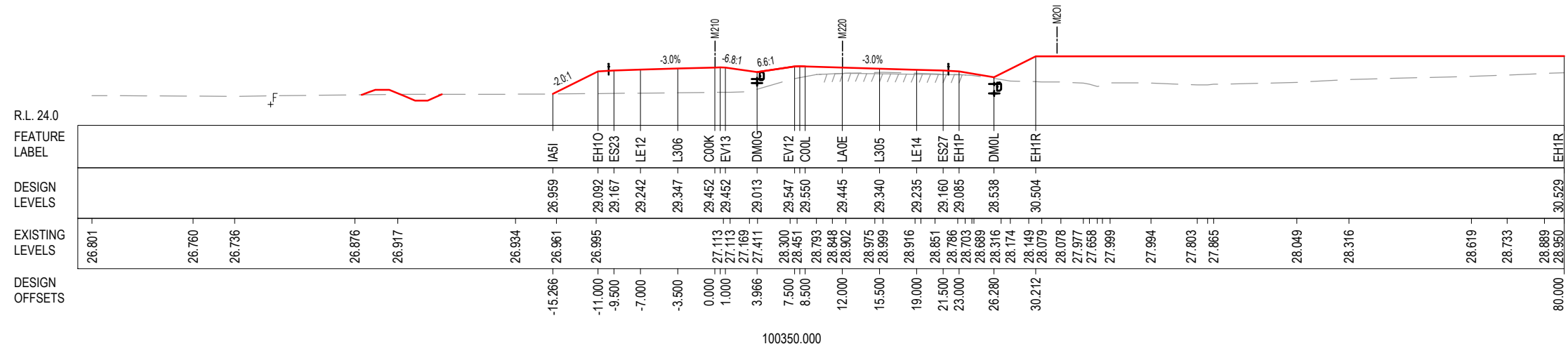
PRELOAD DESIGN SURFACE	—
EARLY WORKS DESIGN	- - -
LANDSCAPE MOUND SURFACE	—
EXISTING SURFACE	—

***Disclaimer:** This information is to be used only for the purpose of inspecting fixing or varying road levels in accordance with Part 3 of the Roads Act 1993. In some locations the road configuration has been refined without impacting the road level.

ACCEPTED FOR CONSTRUCTION

AMENDMENT / REVISION DESCRIPTION	DESIGN LOT CODE B-81-RA-03	DESIGN MODEL FILE(S) USED FOR DOCUMENTATION OF THIS DRAWING W2B-ABJ-B-RA-MOD-09003_WEEK_58	PLOT DATE / TIME 02/02/17 3:48:38 PM James Terpening	PLOT BY James Terpening	CLIENT CLARENCE VALLEY COUNCIL	A3
ISSUED FOR CONSTRUCTION	WVR No.	APPROVAL	SA	SA	NSW GOVERNMENT	Transport Roads & Maritime Services
ISSUED FOR CONSTRUCTION						MACLEAN TO DEVILS PULPIT PORTION B CONTROL LINE M210 CROSS SECTIONS RA03
						RMS REGISTRATION No. DS2016/000619
						ISSUE STATUS ISSUED FOR CONSTRUCTION
						EDMS No. SF2015/118045
						SHEET No. RA-B-07388
						PART 1
						ISSUE B

MAY BE INCOMPLETE IF COPIED
 C:\Project\wise\W2B\Working\Drawings_RA03\W2B-ABJ-B-RA-DRG-07389.dwg
 11 ON A3 SIZE ORIGINAL



NOTES
 1. THE PRELOAD SURFACE AS SHOWN ON THE CROSS SECTIONS IS BASED ON THE DESIGN PRELOAD LEVELS AT THE TIME THE PRELOAD MATERIAL WAS PLACED. SOME SETTLEMENT IS EXPECTED TO HAVE OCCURRED THROUGH THESE ZONES AND AS SUCH THE EXISTING LEVELS OF THE PRELOAD SURFACE ARE EXPECTED TO BE LOWER THAN SHOWN. THE CONTRACTOR SHALL CONFIRM ALL EXISTING PRE-LOAD LEVELS ON SITE PRIOR TO CONSTRUCTION.

LEGEND

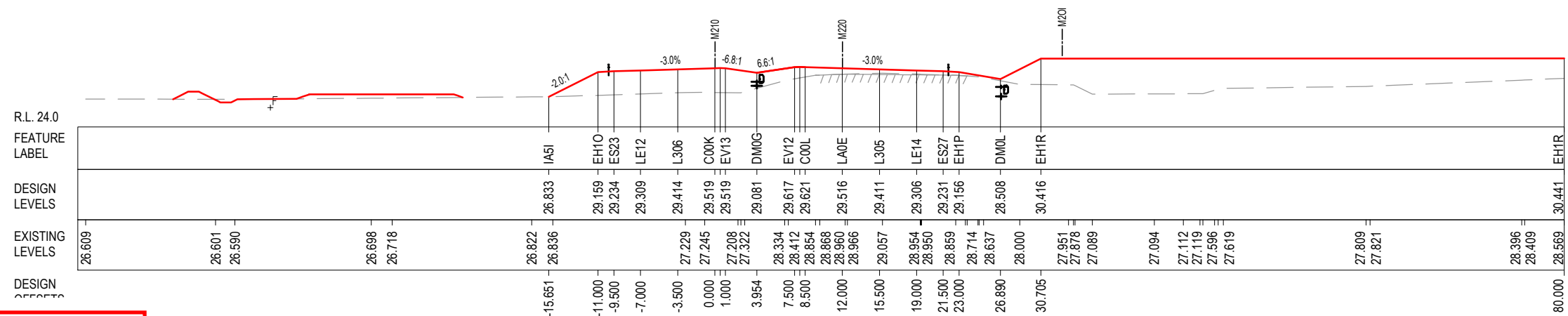
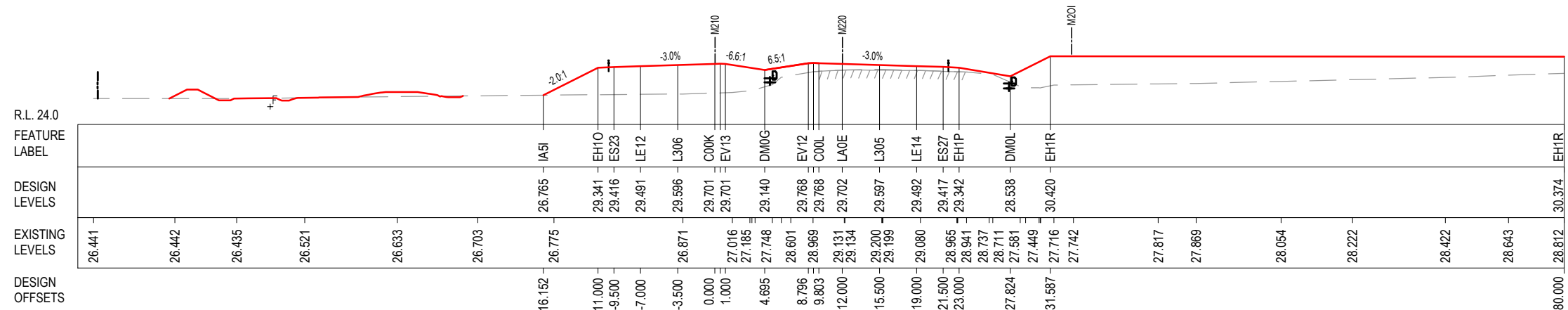
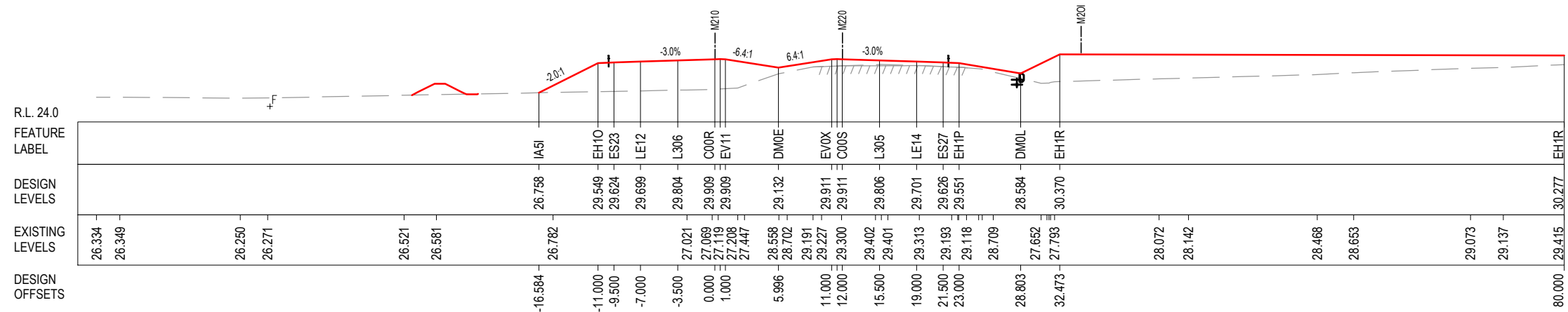
PRELOAD DESIGN SURFACE	---
EARLY WORKS DESIGN	---
LANDSCAPE MOUND SURFACE	---
EXISTING SURFACE	---

***Disclaimer:** This information is to be used only for the purpose of inspecting fixing or varying road levels in accordance with Part 3 of the Roads Act 1993. In some locations the road configuration has been refined without impacting the road level.

ACCEPTED FOR CONSTRUCTION

DESIGN LOT CODE B-81-RA-03	DESIGN MODEL FILE(S) USED FOR DOCUMENTATION OF THIS DRAWING W2B-ABJ-B-RA-MOD-09003_WEEK_58	PLOT DATE / TIME 02/02/17 3:48:41 PM James Terpening	PLOT BY James Terpening	CLIENT CLARENCE VALLEY COUNCIL	A3
AMENDMENT / REVISION DESCRIPTION ISSUED FOR CONSTRUCTION	WVR No. APPROVAL S.A. S.A.	SCALES ON A3 SIZE DRAWING 0 5 10 15 20 25 SCALE 1:500m	DRAWINGS / DESIGN PREPARED BY ARCADIS Beca	NSW GOVERNMENT Transport Roads & Maritime Services	CLARENCE VALLEY COUNCIL HW10 - PACIFIC HIGHWAY UPGRADE MACLEAN TO DEVILS PULPIT PORTION B CONTROL LINE M210 CROSS SECTIONS RA03
	CO-ORDINATE SYSTEM MGA ZONE 56	HEIGHT DATUM AHD	TITLE DRAWN DRG CHECK DESIGN DESIGN CHECK DESIGN MNGR PROJECT MNGR	PREPARED FOR PACIFIC HIGHWAY OFFICE	RMS REGISTRATION No. DS2016/000619 ISSUE STATUS ISSUED FOR CONSTRUCTION
			NAME JAMES TERPENING CRAIG DUNNINGHAM MARK SHAMOUN DANIEL KEHOE SCOTT ASHDOWN GREG RIORDAN	DATE 02.02.17 02.02.17 02.02.17 02.02.17 02.02.17 02.02.17	SHEET No. 89 of 218 PART 1 ISSUE B
					EDMS No. SF2015/118045 SHEET No. RA-B-07389

MAY BE INCOMPLETE IF COPIED
C:\Project\wise\W2B\Working\Drawings_RA03\W2B-ABJ-B-RA-DRG-07390.dwg
11 ON A3 SIZE ORIGINAL



NOTES
1. THE PRELOAD SURFACE AS SHOWN ON THE CROSS SECTIONS IS BASED ON THE DESIGN PRELOAD LEVELS AT THE TIME THE PRELOAD MATERIAL WAS PLACED. SOME SETTLEMENT IS EXPECTED TO HAVE OCCURRED THROUGH THESE ZONES AND AS SUCH THE EXISTING LEVELS OF THE PRELOAD SURFACE ARE EXPECTED TO BE LOWER THAN SHOWN. THE CONTRACTOR SHALL CONFIRM ALL EXISTING PRE-LOAD LEVELS ON SITE PRIOR TO CONSTRUCTION.

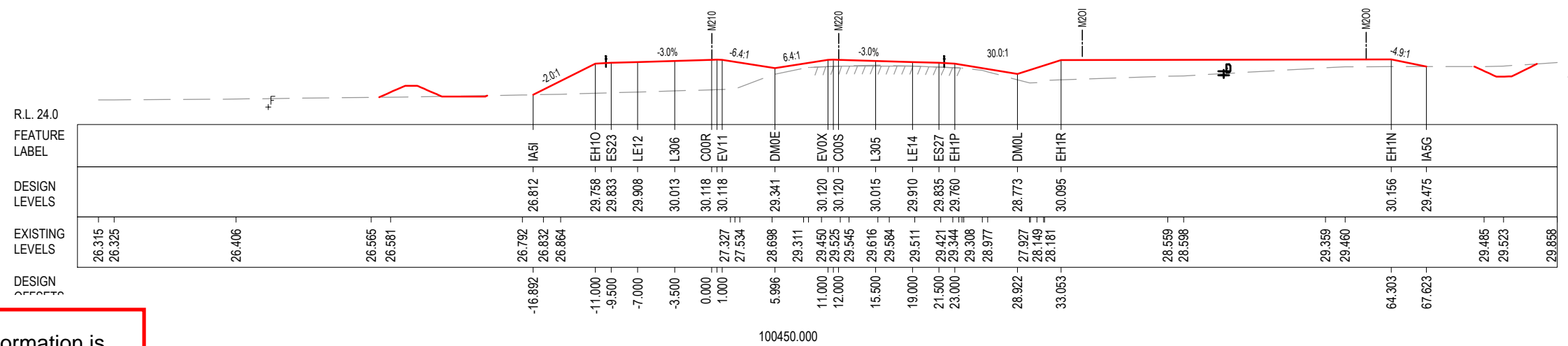
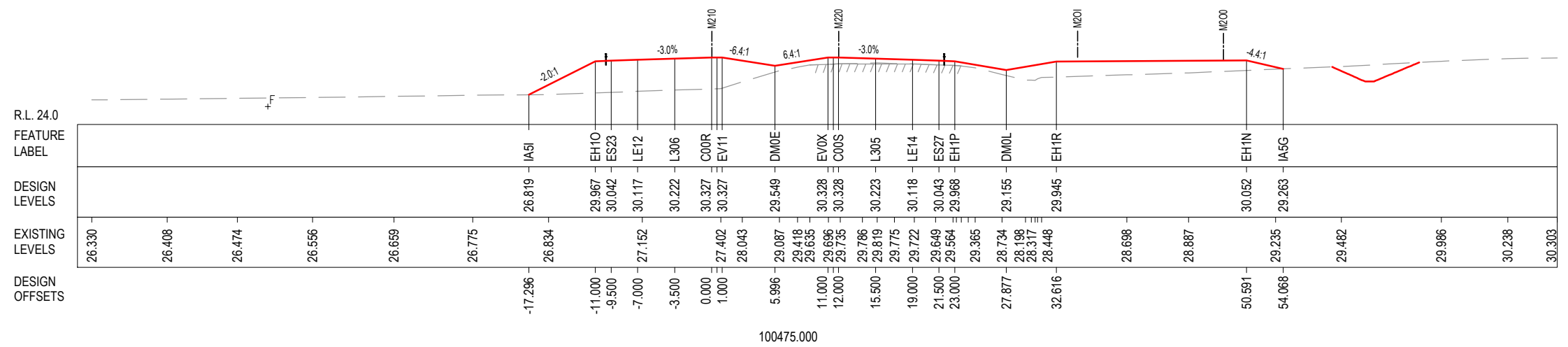
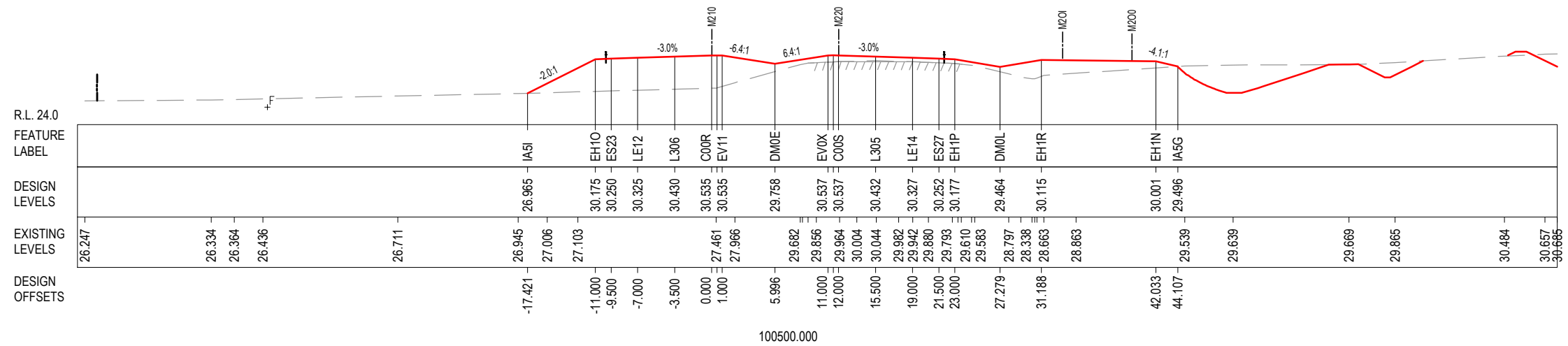
LEGEND	
PRELOAD DESIGN SURFACE	— (Red solid line)
EARLY WORKS DESIGN	- - - (Green dashed line)
LANDSCAPE MOUND SURFACE	— (Pink solid line)
EXISTING SURFACE	- - - (Black dashed line)

***Disclaimer:** This information is to be used only for the purpose of inspecting fixing or varying road levels in accordance with Part 3 of the Roads Act 1993. In some locations the road configuration has been refined without impacting the road level.

ACCEPTED FOR CONSTRUCTION

DESIGN LOT CODE B-81-RA-03		DESIGN MODEL FILE(S) USED FOR DOCUMENTATION OF THIS DRAWING W2B-ABJ-B-RA-MOD-09003_WEEK_58		PLOT DATE / TIME 02/02/17 3:48:43 PM James Terpening		PLOT BY James Terpening		CLIENT CLARENCE VALLEY COUNCIL		HW10 - PACIFIC HIGHWAY UPGRADE MACLEAN TO DEVILS PULPIT PORTION B CONTROL LINE M210 CROSS SECTIONS RA03		SHEET No. 90 of 218	
AMENDMENT / REVISION DESCRIPTION ISSUED FOR CONSTRUCTION		WVR No. APPROVAL S.A. S.A.		SCALES ON A3 SIZE DRAWING 0 5 10 15 20 25 SCALE 1:500m		DRAWINGS / DESIGN PREPARED BY ARCADIS Beca		TITLE JAMES TERPENING 02.02.17		DRG CHECK CRAIG DUNNINGHAM 02.02.17		DESIGN MARK SHAMOUN 02.02.17	
								DESIGN CHECK DANIEL KEHOE 02.02.17		DESIGN MNGR SCOTT ASHDOWN 02.02.17		PROJECT MNGR GREG RIORDAN 02.02.17	
		CO-ORDINATE SYSTEM MGA ZONE 56		HEIGHT DATUM AHD				PREPARED FOR PACIFIC HIGHWAY OFFICE		RMS REGISTRATION No. DS2016/000619		ISSUE STATUS ISSUED FOR CONSTRUCTION	
										EDMS No. SF2015/118045		SHEET No. RA-B-07390	
												PART 1 ISSUE B	

MAY BE INCOMPLETE IF COPIED
 C:\Project\wise\W2B\Working\Drawings_RA03\W2B-ABJ-B-RA-DRG-07391.dwg
 1: ON A3 SIZE ORIGINAL



NOTES
 1. THE PRELOAD SURFACE AS SHOWN ON THE CROSS SECTIONS IS BASED ON THE DESIGN PRELOAD LEVELS AT THE TIME THE PRELOAD MATERIAL WAS PLACED. SOME SETTLEMENT IS EXPECTED TO HAVE OCCURRED THROUGH THESE ZONES AND AS SUCH THE EXISTING LEVELS OF THE PRELOAD SURFACE ARE EXPECTED TO BE LOWER THAN SHOWN. THE CONTRACTOR SHALL CONFIRM ALL EXISTING PRE-LOAD LEVELS ON SITE PRIOR TO CONSTRUCTION.

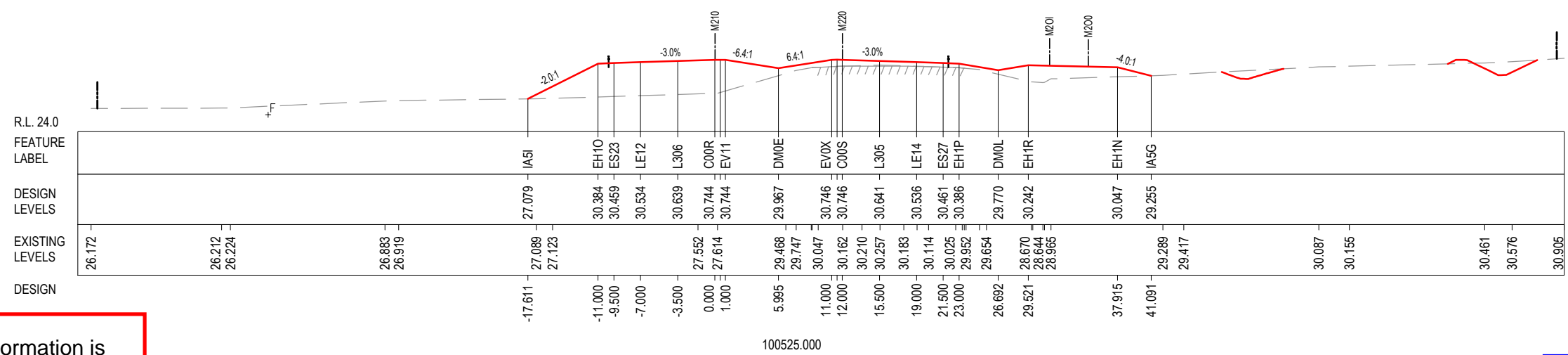
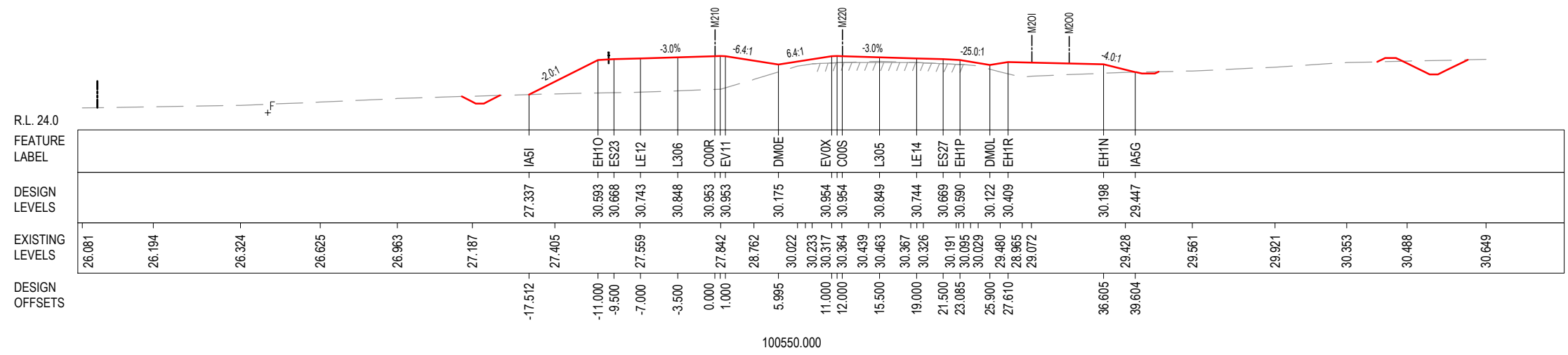
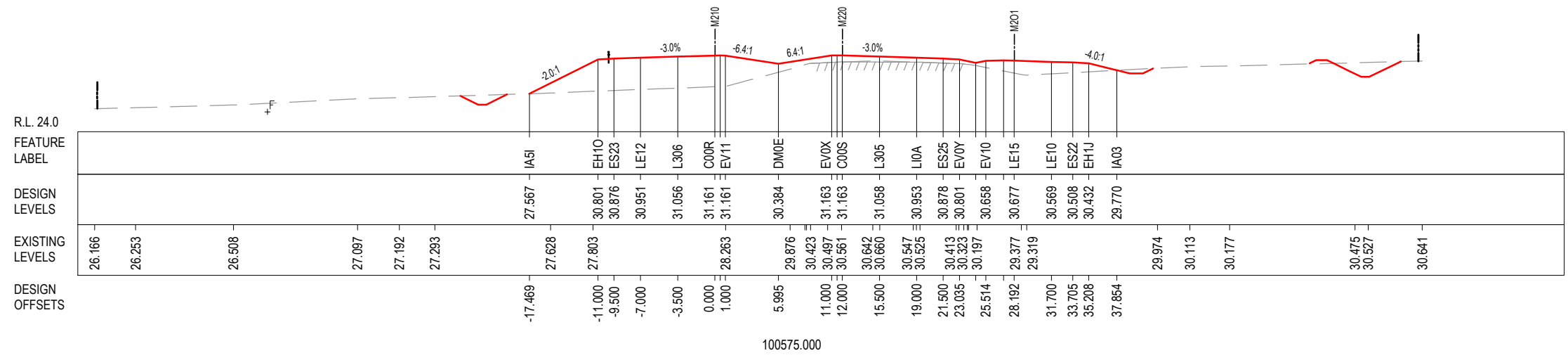
LEGEND	
PRELOAD DESIGN SURFACE	— (Red solid line)
EARLY WORKS DESIGN	— (Green dashed line)
LANDSCAPE MOUND SURFACE	— (Pink solid line)
EXISTING SURFACE	— (Black dashed line)

***Disclaimer:** This information is to be used only for the purpose of inspecting fixing or varying road levels in accordance with Part 3 of the Roads Act 1993. In some locations the road configuration has been refined without impacting the road level.

ACCEPTED FOR CONSTRUCTION

AMENDMENT / REVISION DESCRIPTION		DESIGN LOT CODE B-81-RA-03	DESIGN MODEL FILE(S) USED FOR DOCUMENTATION OF THIS DRAWING W2B-ABJ-B-RA-MOD-09003_WEEK_58	PLOT DATE / TIME 02/02/17 3:48:46 PM	PLOT BY James Terpening		CLIENT CLARENCE VALLEY COUNCIL	HW10 - PACIFIC HIGHWAY UPGRADE		A3
ISSUED FOR CONSTRUCTION		WVR No.	SCALES ON A3 SIZE DRAWING	TITLE	NAME	DATE	NSW GOVERNMENT	MACLEAN TO DEVILS PULPIT		
ISSUED FOR CONSTRUCTION		SA.	0 5 10 15 20 25 SCALE 1:500m	DRAWINGS / DESIGN PREPARED BY			Transport Roads & Maritime Services	PORTION B		
		SA.		ARCADIS Beca ABJV				CONTROL LINE M210		
				CO-ORDINATE SYSTEM MGA ZONE 56				CROSS SECTIONS RA03		
				HEIGHT DATUM AHD				RMS REGISTRATION No. DS2016/000619		SHEET No. 91 of 218
								ISSUE STATUS ISSUED FOR CONSTRUCTION		PART 1
								EDMS No. SF2015/118045		ISSUE B
								SHEET No. RA-B-07391		
								PREPARED FOR PACIFIC HIGHWAY OFFICE		
								© Roads and Maritime Services		

MAY BE INCOMPLETE IF COPIED
 11 ON A3 SIZE ORIGINAL
 C:\Project\wise\W2B\Working\Drawings_RA03\W2B-ABJ-B-RA-DRG-07392.dwg



NOTES
 1. THE PRELOAD SURFACE AS SHOWN ON THE CROSS SECTIONS IS BASED ON THE DESIGN PRELOAD LEVELS AT THE TIME THE PRELOAD MATERIAL WAS PLACED. SOME SETTLEMENT IS EXPECTED TO HAVE OCCURRED THROUGH THESE ZONES AND AS SUCH THE EXISTING LEVELS OF THE PRELOAD SURFACE ARE EXPECTED TO BE LOWER THAN SHOWN. THE CONTRACTOR SHALL CONFIRM ALL EXISTING PRE-LOAD LEVELS ON SITE PRIOR TO CONSTRUCTION.

LEGEND

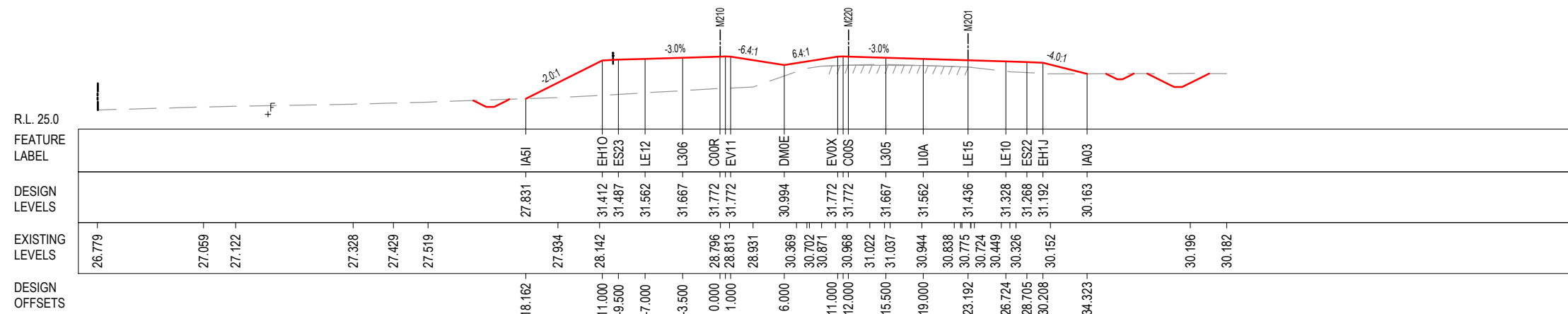
PRELOAD DESIGN SURFACE	—
EARLY WORKS DESIGN	- - -
LANDSCAPE MOUND SURFACE	—
EXISTING SURFACE	—

ACCEPTED FOR CONSTRUCTION

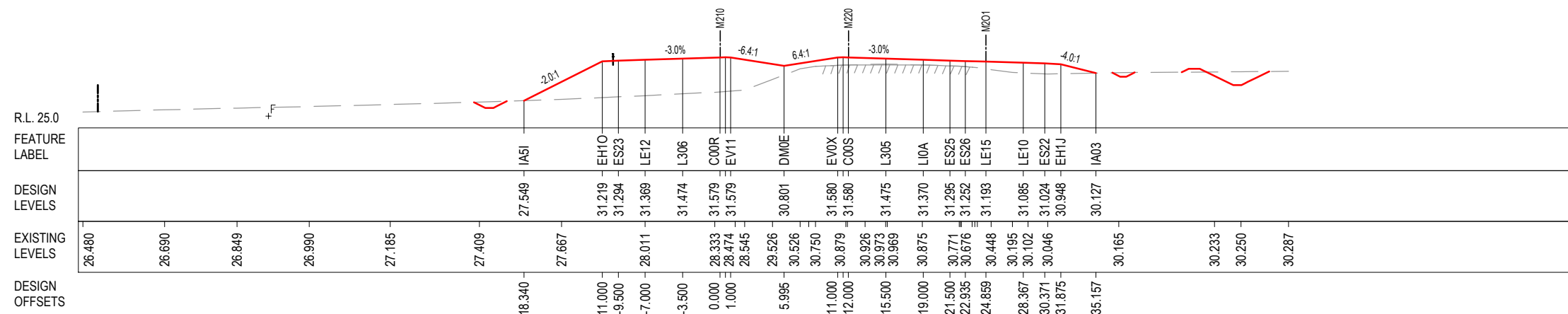
***Disclaimer:** This information is to be used only for the purpose of inspecting fixing or varying road levels in accordance with Part 3 of the Roads Act 1993. In some locations the road configuration has been refined without impacting the road level.

DESIGN LOT CODE B-81-RA-03		DESIGN MODEL FILE(S) USED FOR DOCUMENTATION OF THIS DRAWING W2B-ABJ-B-RA-MOD-09003_WEEK_58		PLOT DATE / TIME 02/02/17 3:48:48 PM James Terpening		PLOT BY James Terpening		CLIENT CLARENCE VALLEY COUNCIL HW10 - PACIFIC HIGHWAY UPGRADE MACLEAN TO DEVILS PULPIT PORTION B CONTROL LINE M210 CROSS SECTIONS RA03		A3
AMENDMENT / REVISION DESCRIPTION ISSUED FOR CONSTRUCTION		WVR No. APPROVAL S.A. S.A.		DRAWINGS / DESIGN PREPARED BY ARCADIS Beca		TITLE NAME DATE		NSW GOVERNMENT Transport Roads & Maritime Services		RMS REGISTRATION No. DS2016/000619
SCALE ON A3 SIZE DRAWING 0 5 10 15 20 25 SCALE 1:500m		CO-ORDINATE SYSTEM MGA ZONE 56		HEIGHT DATUM AHD		DESIGN CHECK MARK SHAMOUN DANIEL KEHOE		PREPARED FOR PACIFIC HIGHWAY OFFICE		ISSUE STATUS ISSUED FOR CONSTRUCTION
						DESIGN MNGR SCOTT ASHDOWN		EDMS No. SF2015/118045		SHEET No. RA-B-07392
						PROJECT MNGR GREG RIORDAN				ISSUE B

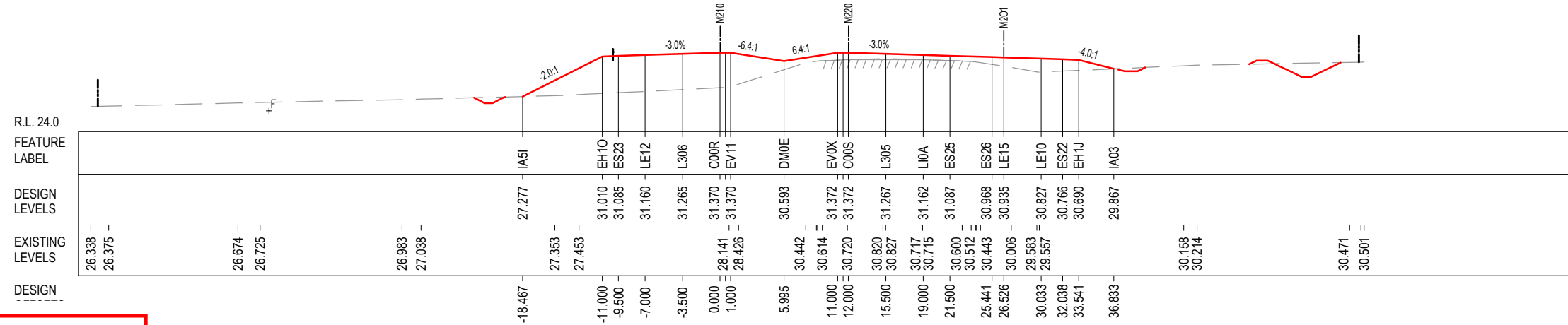
MAY BE INCOMPLETE IF COPIED
C:\Projectwise\W2B\Working\Drawings_RA03\W2B-ABJ-RA-DRG-07393.dwg
11 ON A3 SIZE ORIGINAL



100650.000



100625.000



100600.000

NOTES
1. THE PRELOAD SURFACE AS SHOWN ON THE CROSS SECTIONS IS BASED ON THE DESIGN PRELOAD LEVELS AT THE TIME THE PRELOAD MATERIAL WAS PLACED. SOME SETTLEMENT IS EXPECTED TO HAVE OCCURRED THROUGH THESE ZONES AND AS SUCH THE EXISTING LEVELS OF THE PRELOAD SURFACE ARE EXPECTED TO BE LOWER THAN SHOWN. THE CONTRACTOR SHALL CONFIRM ALL EXISTING PRE-LOAD LEVELS ON SITE PRIOR TO CONSTRUCTION.

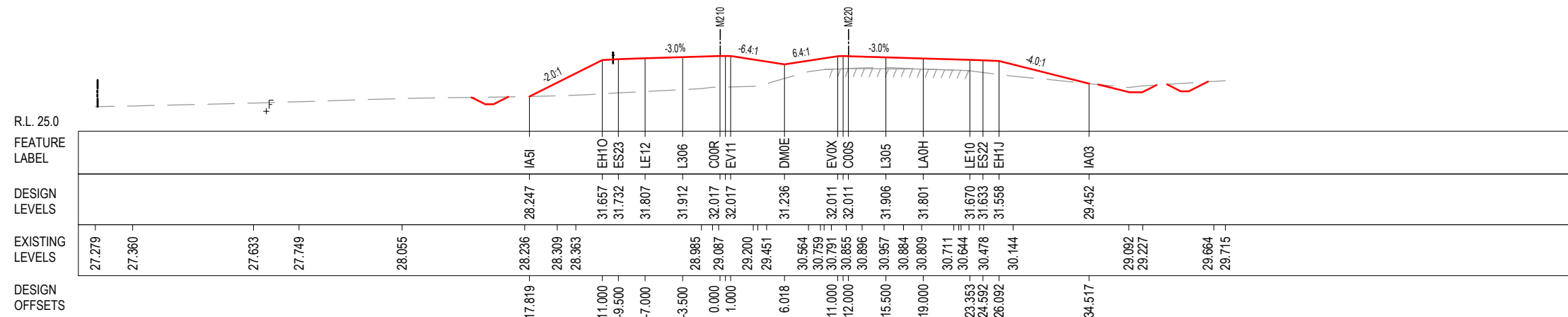
LEGEND	
PRELOAD DESIGN SURFACE	-----
EARLY WORKS DESIGN	-----
LANDSCAPE MOUND SURFACE	-----
EXISTING SURFACE	-----

***Disclaimer:** This information is to be used only for the purpose of inspecting fixing or varying road levels in accordance with Part 3 of the Roads Act 1993. In some locations the road configuration has been refined without impacting the road level.

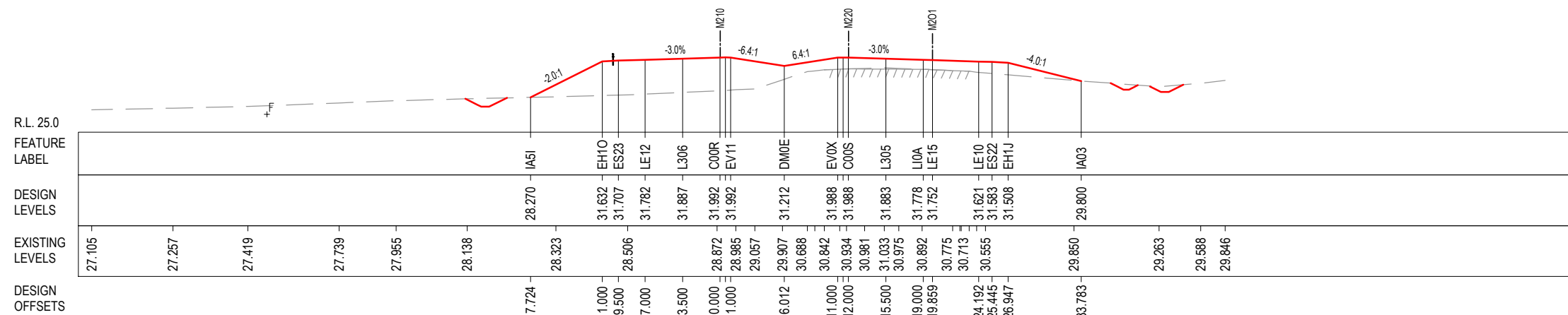
ACCEPTED FOR CONSTRUCTION

	DESIGN LOT CODE B-81-RA-03	DESIGN MODEL FILE(S) USED FOR DOCUMENTATION OF THIS DRAWING W2B-ABJ-B-RA-MOD-09003_WEEK_58	PLOT DATE / TIME 02/02/17 3:48:51 PM James Terpening	CLIENT CLARENCE VALLEY COUNCIL	A3
AMENDMENT / REVISION DESCRIPTION	WVR No.	APPROVAL	DRAWINGS / DESIGN PREPARED BY	Transport Roads & Maritime Services	HW10 - PACIFIC HIGHWAY UPGRADE MACLEAN TO DEVILS PULPIT PORTION B CONTROL LINE M210 CROSS SECTIONS RA03 SHEET No. 93 of 218
ISSUED FOR CONSTRUCTION		S.A.		PREPARED FOR PACIFIC HIGHWAY OFFICE	
ISSUED FOR CONSTRUCTION		S.A.	TITLE NAME DATE DRAWN JAMES TERPENING 02.02.17 DRG CHECK CRAIG DUNNINGHAM 02.02.17 DESIGN MARK SHAMOUN 02.02.17 DESIGN CHECK DANIEL KEHOE 02.02.17 DESIGN MNGR SCOTT ASHDOWN 02.02.17 PROJECT MNGR GREG RIORDAN 02.02.17	RMS REGISTRATION No. DS2016/000619 ISSUE STATUS: ISSUED FOR CONSTRUCTION EDMS No. SF2015/118045 SHEET No. RA-B-07393 ISSUE B	
CO-ORDINATE SYSTEM MGA ZONE 56		HEIGHT DATUM AHD		© Roads and Maritime Services	

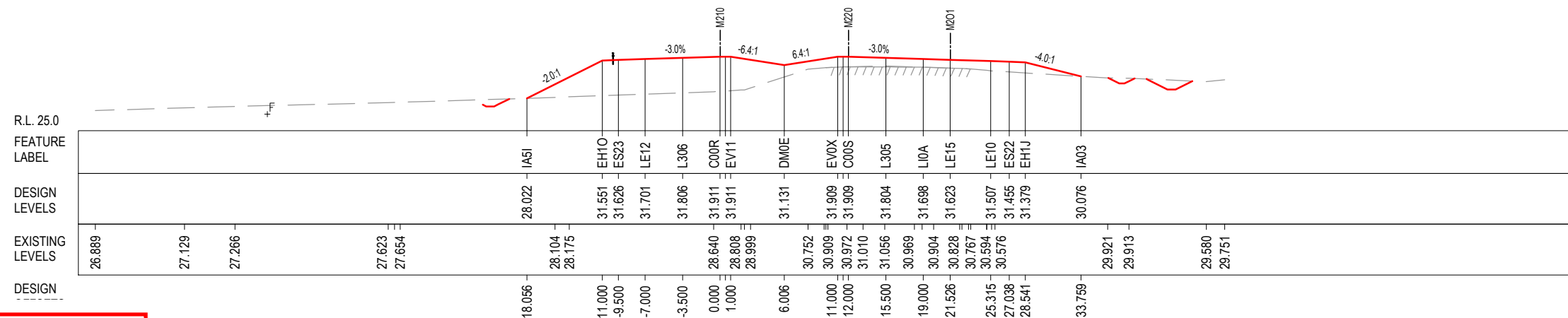
MAY BE INCOMPLETE IF COPIED
 C:\Projectwise\W2B\Working\Drawings_RA03\W2B-ABJ-RA-DRG-07394.dwg
 11 ON A3 SIZE ORIGINAL



100725.000



100700.000



100675.000

NOTES
 1. THE PRELOAD SURFACE AS SHOWN ON THE CROSS SECTIONS IS BASED ON THE DESIGN PRELOAD LEVELS AT THE TIME THE PRELOAD MATERIAL WAS PLACED. SOME SETTLEMENT IS EXPECTED TO HAVE OCCURRED THROUGH THESE ZONES AND AS SUCH THE EXISTING LEVELS OF THE PRELOAD SURFACE ARE EXPECTED TO BE LOWER THAN SHOWN. THE CONTRACTOR SHALL CONFIRM ALL EXISTING PRE-LOAD LEVELS ON SITE PRIOR TO CONSTRUCTION.

LEGEND	
PRELOAD DESIGN SURFACE	
EARLY WORKS DESIGN	
LANDSCAPE MOUND SURFACE	
EXISTING SURFACE	

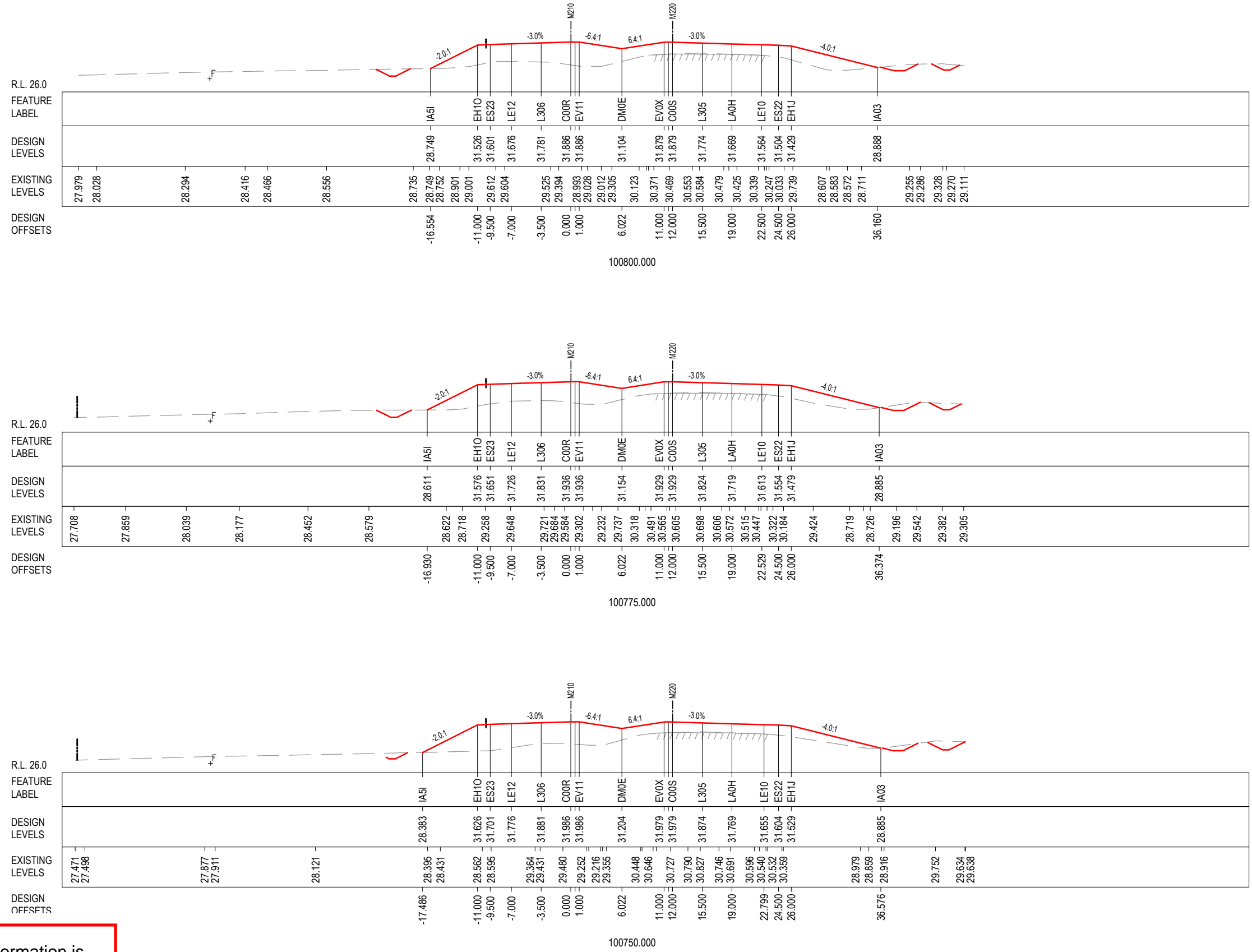
***Disclaimer:** This information is to be used only for the purpose of inspecting fixing or varying road levels in accordance with Part 3 of the Roads Act 1993. In some locations the road configuration has been refined without impacting the road level.

ACCEPTED FOR CONSTRUCTION

DESIGN LOT CODE B-81-RA-03	DESIGN MODEL FILE(S) USED FOR DOCUMENTATION OF THIS DRAWING W2B-ABJ-B-RA-MOD-09003_WEEK_58	PLOT DATE / TIME 02/02/17 3:48:54 PM James Terpening	PLOT BY James Terpening	CLIENT CLARENCE VALLEY COUNCIL HW10 - PACIFIC HIGHWAY UPGRADE MACLEAN TO DEVILS PULPIT PORTION B CONTROL LINE M210 CROSS SECTIONS RA03	A3
AMENDMENT / REVISION DESCRIPTION ISSUED FOR CONSTRUCTION	WVR No. APPROVAL SA. SA.	SCALES ON A3 SIZE DRAWING 0 5 10 15 20 25 SCALE 1:500m	DRAWINGS / DESIGN PREPARED BY ARCADIS Beca	TITLE Transport Roads & Maritime Services	RMS REGISTRATION No. DS2016/000619
	CO-ORDINATE SYSTEM MGA ZONE 56	HEIGHT DATUM AHD	DESIGN CHECK MARK SHAMOUN DANIEL KEHOE SCOTT ASHDOWN GREG RIORDAN	PREPARED FOR PACIFIC HIGHWAY OFFICE	SHEET No. 94 of 218 ISSUE STATUS ISSUED FOR CONSTRUCTION
			EDMS No. SF2015/118045	SHEET No. RA-B-07394	PART 1 ISSUE B

© Roads and Maritime Services

MAY BE INCOMPLETE IF COPIED
 ON A3 SIZE ORIGINAL
 C:\Project\wise\W2B\Working\Drawings_RA03\W2B-ABJ-B-RA-DRG-07395.dwg



NOTES
 1. THE PRELOAD SURFACE AS SHOWN ON THE CROSS SECTIONS IS BASED ON THE DESIGN PRELOAD LEVELS AT THE TIME THE PRELOAD MATERIAL WAS PLACED. SOME SETTLEMENT IS EXPECTED TO HAVE OCCURRED THROUGH THESE ZONES AND AS SUCH THE EXISTING LEVELS OF THE PRELOAD SURFACE ARE EXPECTED TO BE LOWER THAN SHOWN. THE CONTRACTOR SHALL CONFIRM ALL EXISTING PRE-LOAD LEVELS ON SITE PRIOR TO CONSTRUCTION.

LEGEND

PRELOAD DESIGN SURFACE	— (Solid Red Line)
EARLY WORKS DESIGN	- - - (Dashed Green Line)
LANDSCAPE MOUND SURFACE	— (Dashed Blue Line)
EXISTING SURFACE	- - - (Dashed Black Line)

***Disclaimer:** This information is to be used only for the purpose of inspecting fixing or varying road levels in accordance with Part 3 of the Roads Act 1993. In some locations the road configuration has been refined without impacting the road level.

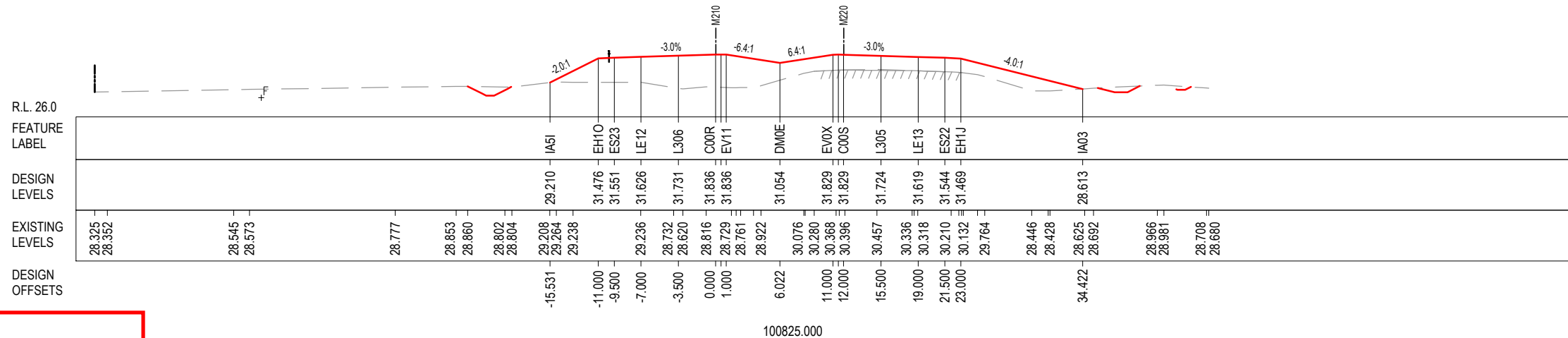
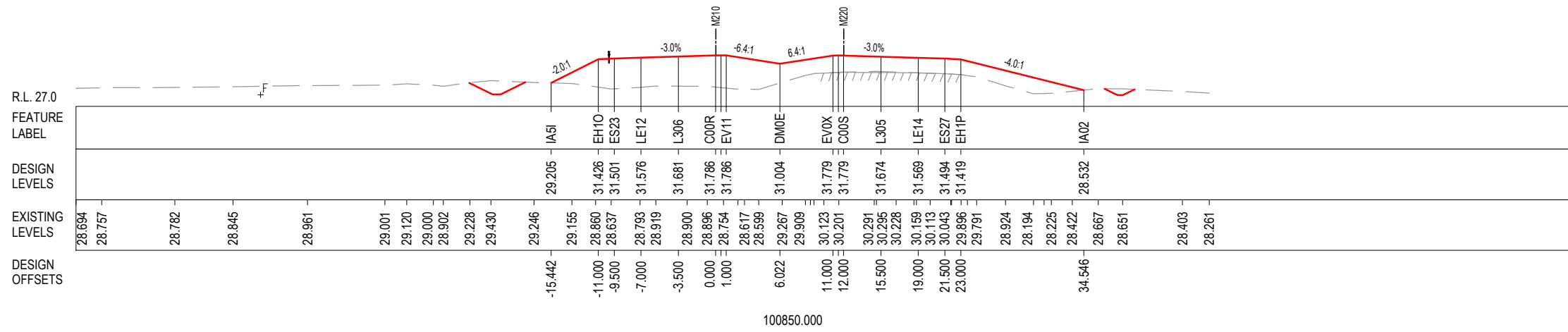
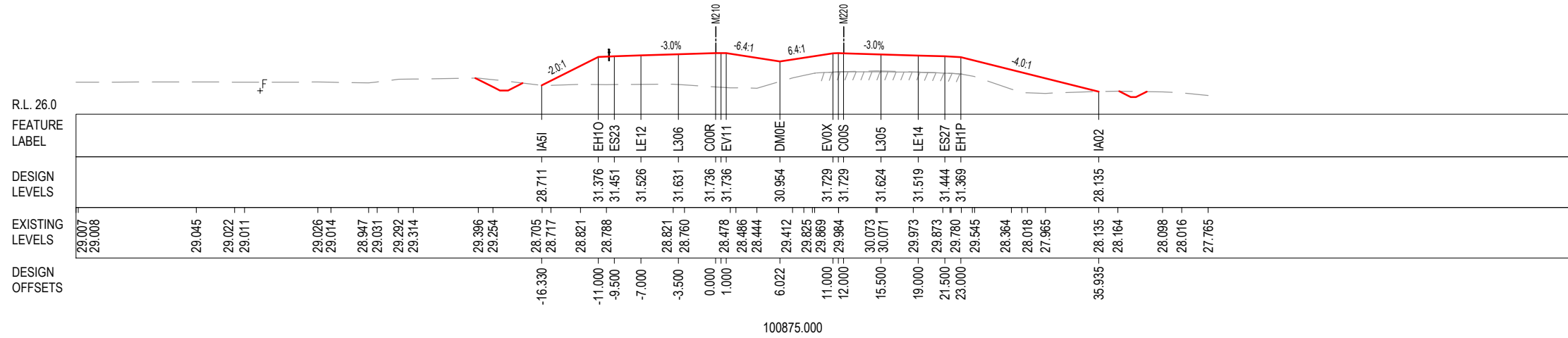
ACCEPTED FOR CONSTRUCTION

DESIGN LOT CODE B-81-RA-03	DESIGN MODEL FILE(S) USED FOR DOCUMENTATION OF THIS DRAWING W2B-ABJ-B-RA-MOD-09003_WEEK_58	PLOT DATE / TIME 02/02/17 3:48:57 PM James Terpening	PLOT BY James Terpening	CLIENT CLARENCE VALLEY COUNCIL	A3
AMENDMENT / REVISION DESCRIPTION ISSUED FOR CONSTRUCTION	WVR No. APPROVAL SA. SA.	SCALES ON A3 SIZE DRAWING 0 5 10 15 20 25 SCALE 1:500m	DRAWINGS / DESIGN PREPARED BY ARCADIS ABJV Beca	TITLE HW10 - PACIFIC HIGHWAY UPGRADE MACLEAN TO DEVILS PULPIT PORTION B CONTROL LINE M210 CROSS SECTIONS RA03	SHEET No. 95 of 218
	CO-ORDINATE SYSTEM MGA ZONE 56	HEIGHT DATUM AHD	DESIGN CHECK DANIEL KEHOE	PREPARED FOR PACIFIC HIGHWAY OFFICE	RMS REGISTRATION No. DS2016/000619
			DESIGN MNGR SCOTT ASHDOWN	ISSUE STATUS ISSUED FOR CONSTRUCTION	EDMS No. SF2015/118045
			PROJECT MNGR GREG RIORDAN	SHEET No. RA-B-07395	ISSUE B

© Roads and Maritime Services

MAY BE INCOMPLETE IF COPIED

C:\Project\wise\W2B\Working_Drawings_RA03\W2B-AB-JB-RA-DRG-07396.dwg
11 ON A3 SIZE ORIGINAL



NOTES
1. THE PRELOAD SURFACE AS SHOWN ON THE CROSS SECTIONS IS BASED ON THE DESIGN PRELOAD LEVELS AT THE TIME THE PRELOAD MATERIAL WAS PLACED. SOME SETTLEMENT IS EXPECTED TO HAVE OCCURRED THROUGH THESE ZONES AND AS SUCH THE EXISTING LEVELS OF THE PRELOAD SURFACE ARE EXPECTED TO BE LOWER THAN SHOWN. THE CONTRACTOR SHALL CONFIRM ALL EXISTING PRE-LOAD LEVELS ON SITE PRIOR TO CONSTRUCTION.

LEGEND	
PRELOAD DESIGN SURFACE	—————
EARLY WORKS DESIGN	- - - - -
LANDSCAPE MOUND SURFACE	—————
EXISTING SURFACE	—————

ACCEPTED FOR CONSTRUCTION

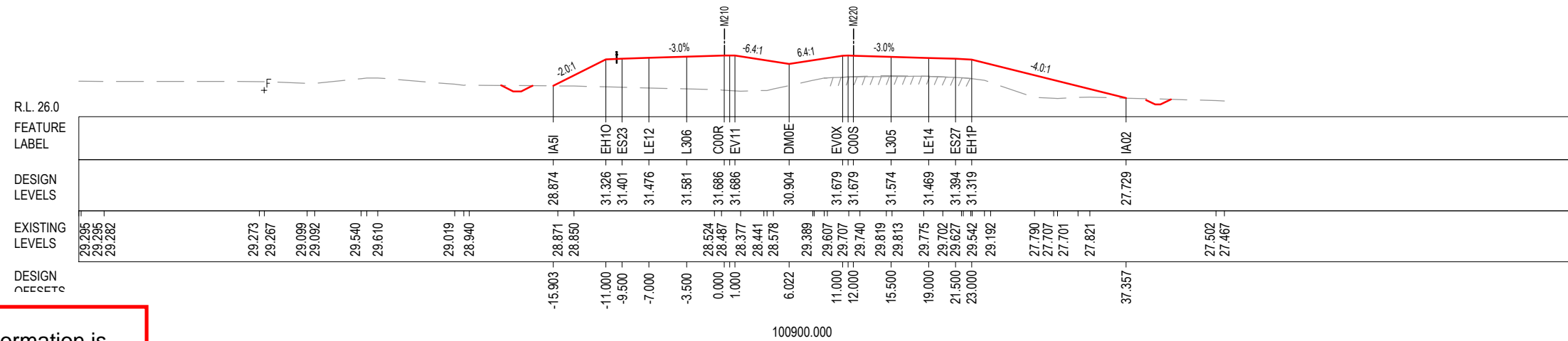
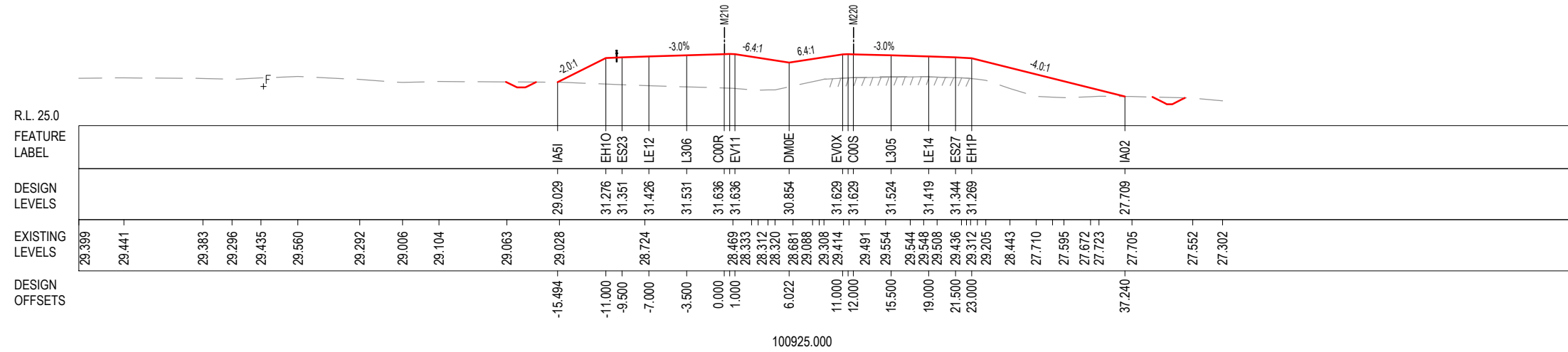
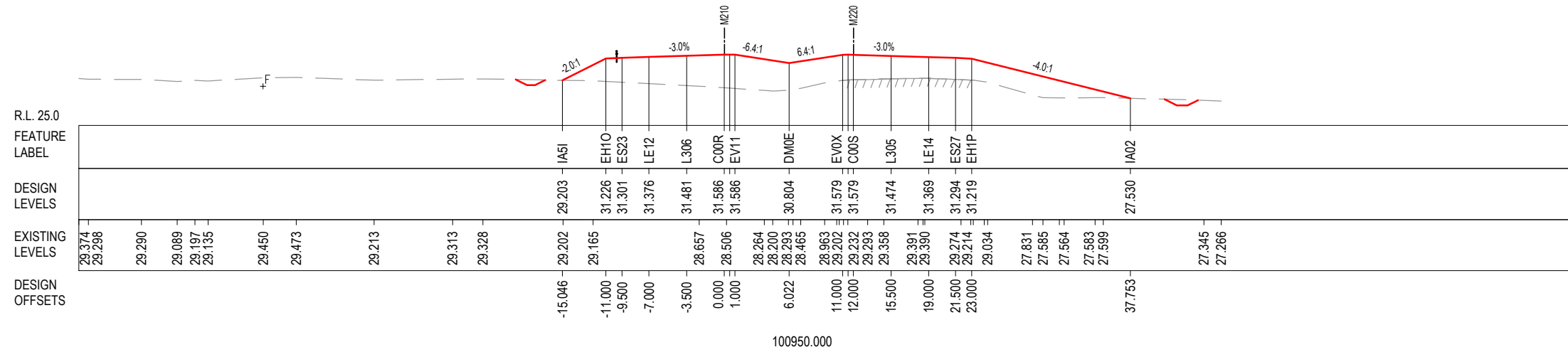
*Disclaimer: This information is to be used only for the purpose of inspecting fixing or varying road levels in accordance with Part 3 of the Roads Act 1993. In some locations the road configuration has been refined without impacting the road level.

DESIGN LOT CODE B-81-RA-03		DESIGN MODEL FILE(S) USED FOR DOCUMENTATION OF THIS DRAWING W2B-ABJ-B-RA-MOD-09003_WEEK_58		PLOT DATE / TIME 02/02/17 3:48:59 PM James Terpening		PLOT BY James Terpening		CLIENT CLARENCE VALLEY COUNCIL HW10 - PACIFIC HIGHWAY UPGRADE MACLEAN TO DEVILS PULPIT PORTION B CONTROL LINE M210 CROSS SECTIONS RA03		A3	
AMENDMENT / REVISION DESCRIPTION ISSUED FOR CONSTRUCTION ISSUED FOR CONSTRUCTION		VWR No. APPROVAL S.A. S.A.		SCALES ON A3 SIZE DRAWING 0 5 10 15 20 25 SCALE 1:500m		DRAWINGS / DESIGN PREPARED BY ARCADIS Beca		TITLE DRAWN DRG CHECK DESIGN DESIGN CHECK DESIGN MNGR PROJECT MNGR		NAME JAMES TERPENING CRAIG DUNNINGHAM MARK SHAMOUN DANIEL KEHOE SCOTT ASHDOWN GREG RIORDAN	
		CO-ORDINATE SYSTEM MGA ZONE 56		HEIGHT DATUM AHD				PREPARED FOR PACIFIC HIGHWAY OFFICE		SHEET No. 96 of 218 RMS REGISTRATION No. DS2016/000619 ISSUE STATUS ISSUED FOR CONSTRUCTION	
								EDMS No. SF2015/118045		SHEET No. RA-B-07396 ISSUE B	

© Roads and Maritime Services

MAY BE INCOMPLETE IF COPIED

C:\Projectwise\W2B\Working\Drawings_RA03\W2B-ABJ-B-RA-DRG-07397.dwg
1:1 ON A3 SIZE ORIGINAL



NOTES
 1. THE PRELOAD SURFACE AS SHOWN ON THE CROSS SECTIONS IS BASED ON THE DESIGN PRELOAD LEVELS AT THE TIME THE PRELOAD MATERIAL WAS PLACED. SOME SETTLEMENT IS EXPECTED TO HAVE OCCURRED THROUGH THESE ZONES AND AS SUCH THE EXISTING LEVELS OF THE PRELOAD SURFACE ARE EXPECTED TO BE LOWER THAN SHOWN. THE CONTRACTOR SHALL CONFIRM ALL EXISTING PRE-LOAD LEVELS ON SITE PRIOR TO CONSTRUCTION.

LEGEND	
PRELOAD DESIGN SURFACE	
EARLY WORKS DESIGN	
LANDSCAPE MOUND SURFACE	
EXISTING SURFACE	

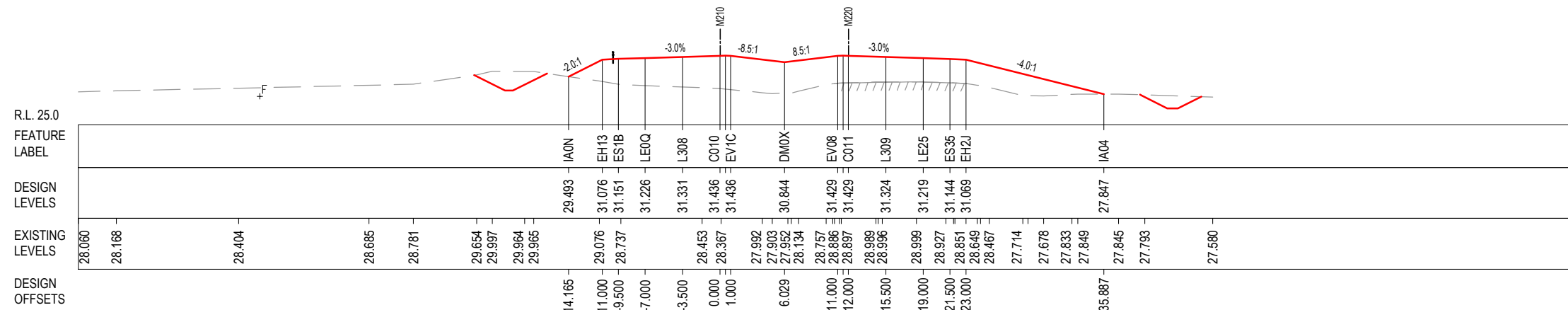
***Disclaimer:** This information is to be used only for the purpose of inspecting fixing or varying road levels in accordance with Part 3 of the Roads Act 1993. In some locations the road configuration has been refined without impacting the road level.

ACCEPTED FOR CONSTRUCTION

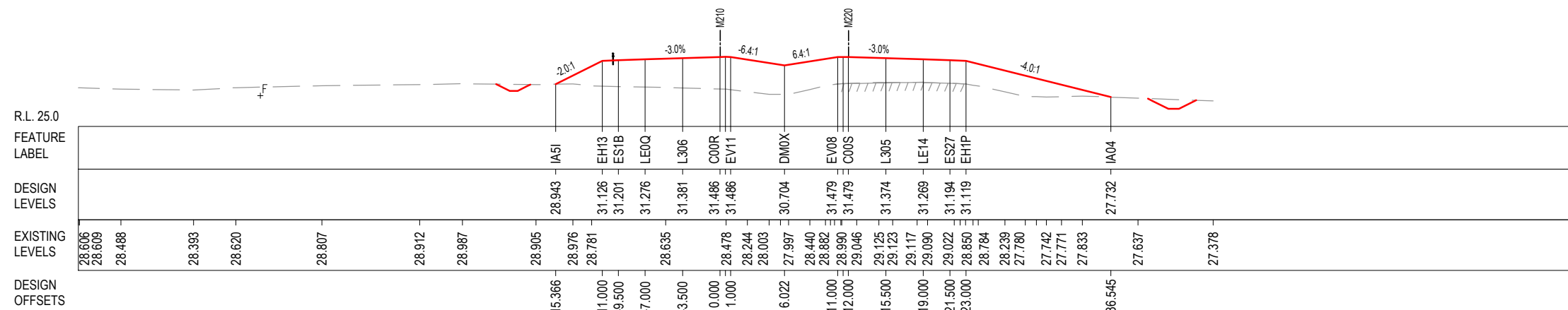
DESIGN LOT CODE B-81-RA-03	DESIGN MODEL FILE(S) USED FOR DOCUMENTATION OF THIS DRAWING W2B-ABJ-B-RA-MOD-09003_WEEK_58	PLOT DATE / TIME 02/02/17 3:49:02 PM James Terpening	PLOT BY JAMES TERPENING	CLIENT CLARENCE VALLEY COUNCIL	A3
AMENDMENT / REVISION DESCRIPTION ISSUED FOR CONSTRUCTION	WVR No. APPROVAL S.A. S.A.	SCALES ON A3 SIZE DRAWING 0 5 10 15 20 25 SCALE 1:500m	DRAWINGS / DESIGN PREPARED BY ARCADIS Beca	NSW GOVERNMENT Transport Roads & Maritime Services	CLARENCE VALLEY COUNCIL HW10 - PACIFIC HIGHWAY UPGRADE MACLEAN TO DEVILS PULPIT PORTION B CONTROL LINE M210 CROSS SECTIONS RA03 SHEET No. 97 of 218
	CO-ORDINATE SYSTEM MGA ZONE 56	HEIGHT DATUM AHD	TITLE NAME DATE DRAWN JAMES TERPENING 02.02.17 DRG CHECK CRAIG DUNNINGHAM 02.02.17 DESIGN MARK SHAMOUN 02.02.17 DESIGN CHECK DANIEL KEHOE 02.02.17 DESIGN MNGR SCOTT ASHDOWN 02.02.17 PROJECT MNGR GREG RIORDAN 02.02.17	PREPARED FOR PACIFIC HIGHWAY OFFICE	RMS REGISTRATION No. DS2016/000619 ISSUE STATUS ISSUED FOR CONSTRUCTION EDMS No. SF2015/118045 SHEET No. RA-B-07397 ISSUE B

MAY BE INCOMPLETE IF COPIED
11 ON A3 SIZE ORIGINAL

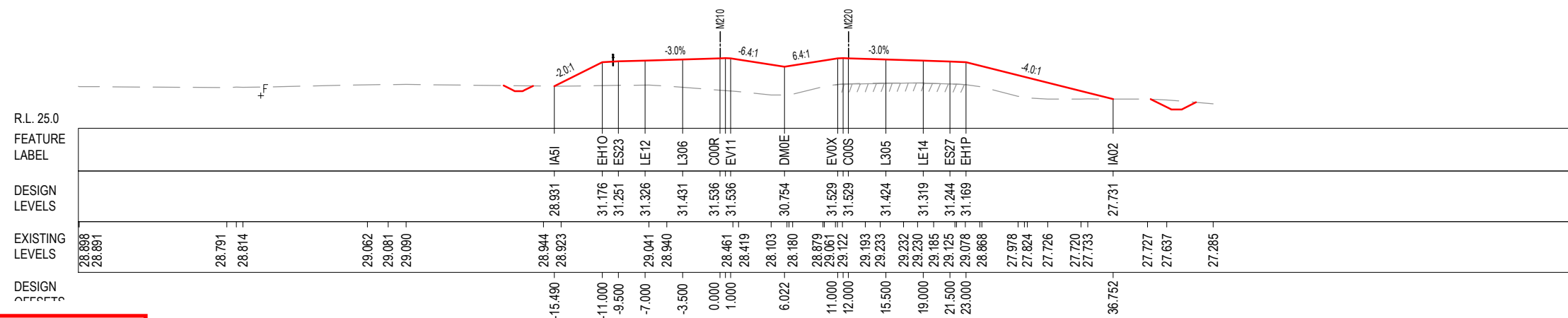
C:\Projectwise\W2B\Working\Drawings_RA03\W2B-AB-B-RA-DRG-07398.dwg



101025.000



101000.000



100975.000

NOTES
 1. THE PRELOAD SURFACE AS SHOWN ON THE CROSS SECTIONS IS BASED ON THE DESIGN PRELOAD LEVELS AT THE TIME THE PRELOAD MATERIAL WAS PLACED. SOME SETTLEMENT IS EXPECTED TO HAVE OCCURRED THROUGH THESE ZONES AND AS SUCH THE EXISTING LEVELS OF THE PRELOAD SURFACE ARE EXPECTED TO BE LOWER THAN SHOWN. THE CONTRACTOR SHALL CONFIRM ALL EXISTING PRE-LOAD LEVELS ON SITE PRIOR TO CONSTRUCTION.

LEGEND

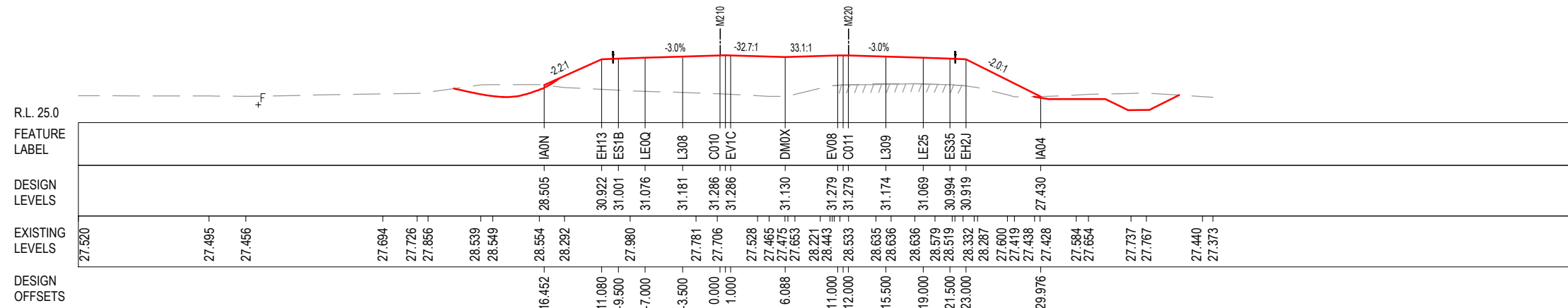
PRELOAD DESIGN SURFACE	—
EARLY WORKS DESIGN	- - -
LANDSCAPE MOUND SURFACE	—
EXISTING SURFACE	—

***Disclaimer:** This information is to be used only for the purpose of inspecting fixing or varying road levels in accordance with Part 3 of the Roads Act 1993. In some locations the road configuration has been refined without impacting the road level.

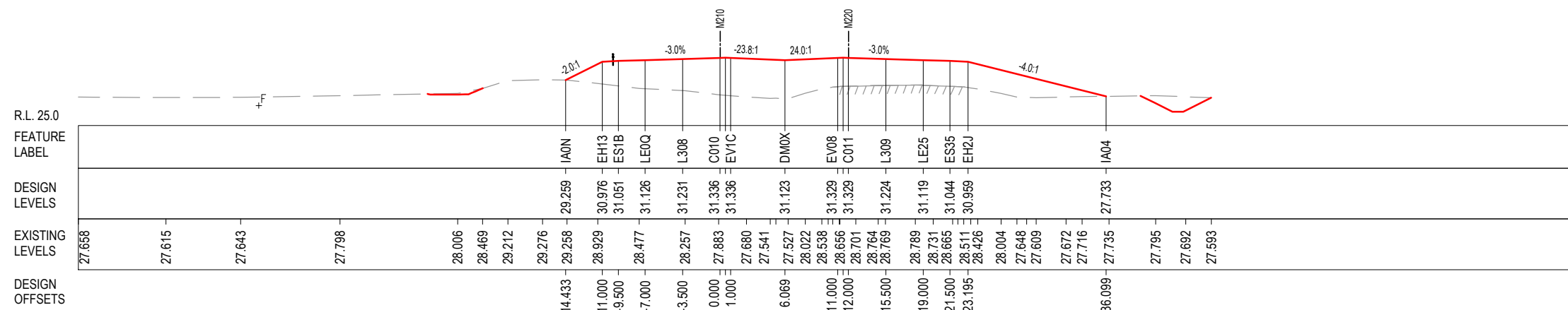
ACCEPTED FOR CONSTRUCTION

DESIGN LOT CODE B-81-RA-03	DESIGN MODEL FILE(S) USED FOR DOCUMENTATION OF THIS DRAWING W2B-ABJ-B-RA-MOD-09003_WEEK_58	PLOT DATE / TIME 02/02/17 3:49:05 PM James Terpening	PLOT BY James Terpening	CLIENT CLARENCE VALLEY COUNCIL	A3
AMENDMENT / REVISION DESCRIPTION ISSUED FOR CONSTRUCTION	WVR No. APPROVAL S.A. S.A.	SCALES ON A3 SIZE DRAWING 0 5 10 15 20 25 SCALE 1:500m	DRAWINGS / DESIGN PREPARED BY ARCADIS Beca	NSW GOVERNMENT Transport Roads & Maritime Services	CLARENCE VALLEY COUNCIL HW10 - PACIFIC HIGHWAY UPGRADE MACLEAN TO DEVILS PULPIT PORTION B CONTROL LINE M210 CROSS SECTIONS RA03
CO-ORDINATE SYSTEM MGA ZONE 56	HEIGHT DATUM AHD	TITLE DRAWN DRG CHECK DESIGN DESIGN CHECK DESIGN MNGR PROJECT MNGR	NAME JAMES TERPENING CRAIG DUNNINGHAM MARK SHAMOUN DANIEL KEHOE SCOTT ASHDOWN GREG RIORDAN	DATE 02.02.17 02.02.17 02.02.17 02.02.17 02.02.17 02.02.17	PREPARED FOR PACIFIC HIGHWAY OFFICE
RMS REGISTRATION No. DS2016/000619				ISSUE STATUS ISSUED FOR CONSTRUCTION	EDMS No. SF2015/118045
SHEET No. 98 of 218				SHEET No. RA-B-07398	ISSUE B

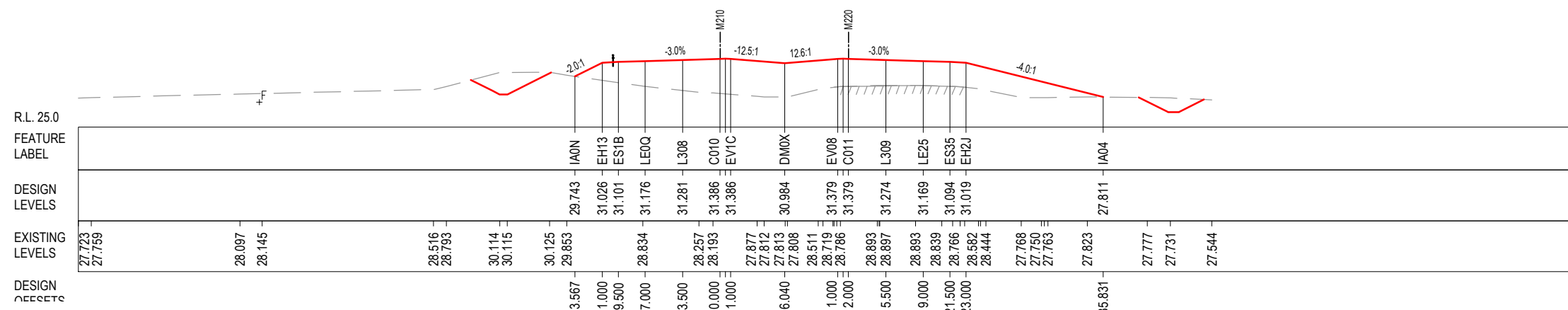
MAY BE INCOMPLETE IF COPIED
 11 ON A3 SIZE ORIGINAL
 C:\Project\wise\W2B\Working\Drawings_RA03\W2B-ABJ-B-RA-DRG-07399.dwg



101100.000



101075.000



101050.000

NOTES
 1. THE PRELOAD SURFACE AS SHOWN ON THE CROSS SECTIONS IS BASED ON THE DESIGN PRELOAD LEVELS AT THE TIME THE PRELOAD MATERIAL WAS PLACED. SOME SETTLEMENT IS EXPECTED TO HAVE OCCURRED THROUGH THESE ZONES AND AS SUCH THE EXISTING LEVELS OF THE PRELOAD SURFACE ARE EXPECTED TO BE LOWER THAN SHOWN. THE CONTRACTOR SHALL CONFIRM ALL EXISTING PRE-LOAD LEVELS ON SITE PRIOR TO CONSTRUCTION.

LEGEND

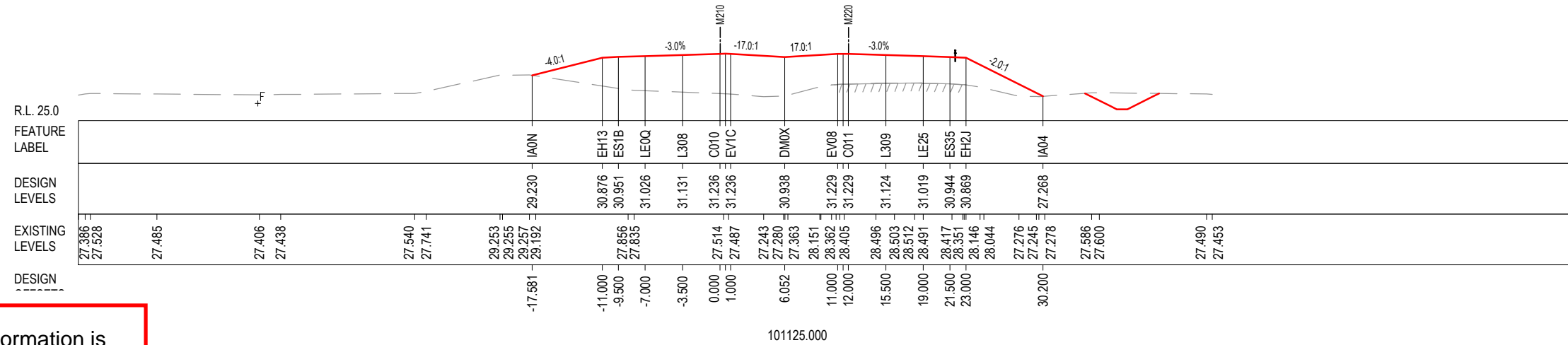
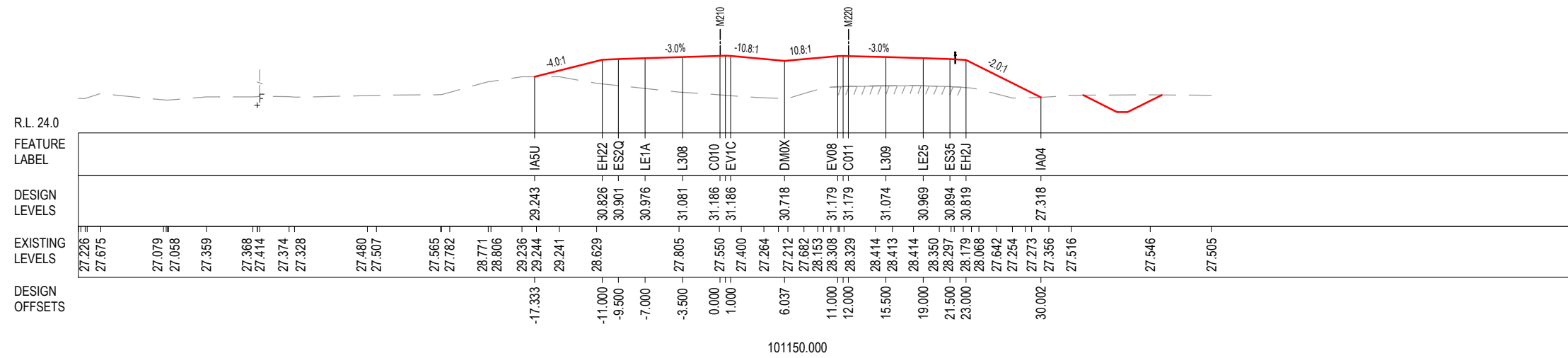
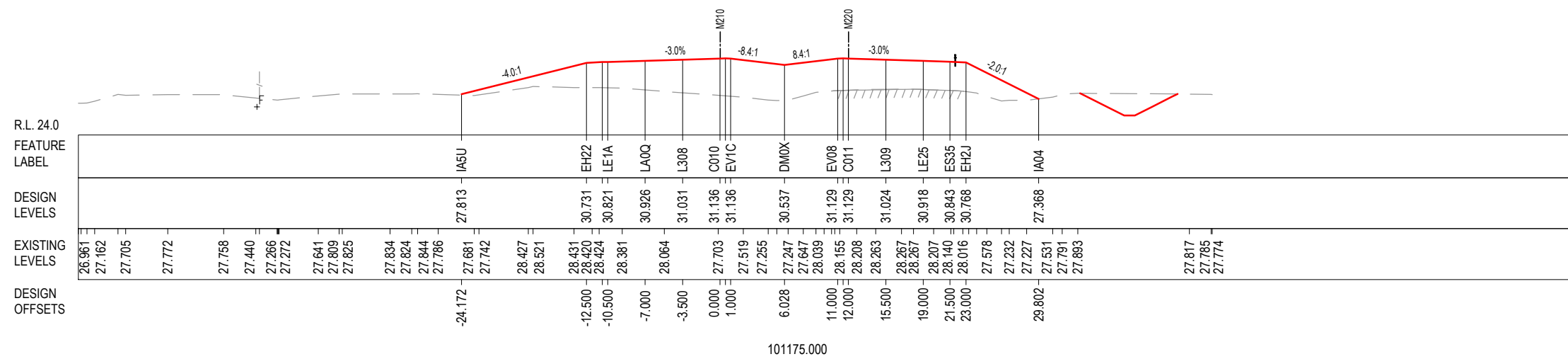
PRELOAD DESIGN SURFACE	—
EARLY WORKS DESIGN	- - -
LANDSCAPE MOUND SURFACE	—
EXISTING SURFACE	—

***Disclaimer:** This information is to be used only for the purpose of inspecting fixing or varying road levels in accordance with Part 3 of the Roads Act 1993. In some locations the road configuration has been refined without impacting the road level.

ACCEPTED FOR CONSTRUCTION

DESIGN LOT CODE B-81-RA-03	DESIGN MODEL FILE(S) USED FOR DOCUMENTATION OF THIS DRAWING W2B-ABJ-B-RA-MOD-09003_WEEK_58	PLOT DATE / TIME 02/02/17 3:49:07 PM James Terpening	PLOT BY James Terpening	CLIENT CLARENCE VALLEY COUNCIL HW10 - PACIFIC HIGHWAY UPGRADE MACLEAN TO DEVILS PULPIT PORTION B CONTROL LINE M210 CROSS SECTIONS RA03	A3
AMENDMENT / REVISION DESCRIPTION ISSUED FOR CONSTRUCTION ISSUED FOR CONSTRUCTION	WVR No. APPROVAL S.A. S.A.	SCALES ON A3 SIZE DRAWING 0 5 10 15 20 25 SCALE 1:500m	DRAWINGS / DESIGN PREPARED BY ARCADIS Beca	TITLE Transport Roads & Maritime Services	RMS REGISTRATION No. DS2016/000619
CO-ORDINATE SYSTEM MGA ZONE 56	HEIGHT DATUM AHD	DESIGN CHECK CRAIG DUNNINGHAM	DESIGN MARK SHAMOUN	PREPARED FOR PACIFIC HIGHWAY OFFICE	SHEET No. 99 of 218
		DESIGN CHECK DANIEL KEHOE	DESIGN MNGR SCOTT ASHDOWN	ISSUE STATUS ISSUED FOR CONSTRUCTION	ISSUE 1
		PROJECT MNGR GREG RIORDAN		EDMS No. SF2015/118045	ISSUE B
				SHEET No. RA-B-07399	

MAY BE INCOMPLETE IF COPIED
 11 ON A3 SIZE ORIGINAL
 C:\Project\wise\W2B\Working\Drawings_RA03\W2B-ABJ-B-RA-DRG-07400.dwg



NOTES
 1. THE PRELOAD SURFACE AS SHOWN ON THE CROSS SECTIONS IS BASED ON THE DESIGN PRELOAD LEVELS AT THE TIME THE PRELOAD MATERIAL WAS PLACED. SOME SETTLEMENT IS EXPECTED TO HAVE OCCURRED THROUGH THESE ZONES AND AS SUCH THE EXISTING LEVELS OF THE PRELOAD SURFACE ARE EXPECTED TO BE LOWER THAN SHOWN. THE CONTRACTOR SHALL CONFIRM ALL EXISTING PRE-LOAD LEVELS ON SITE PRIOR TO CONSTRUCTION.

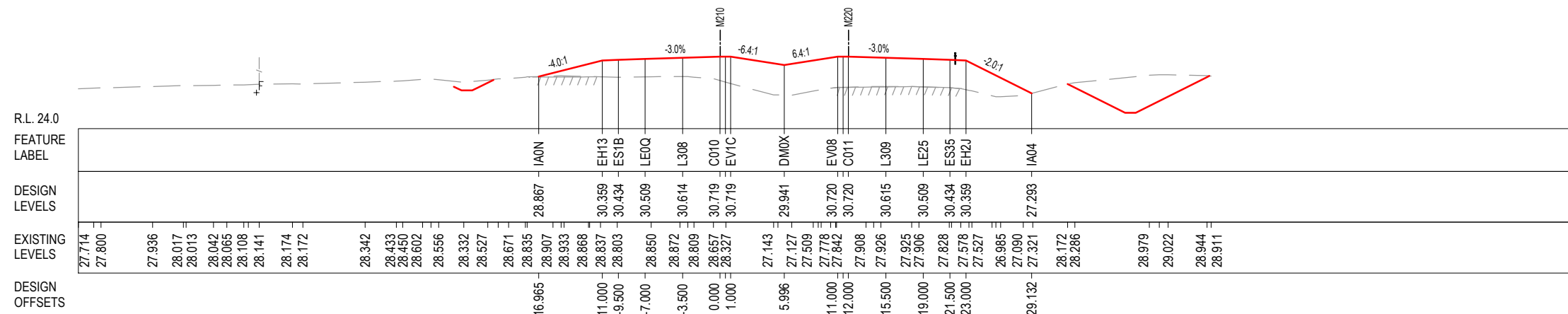
LEGEND	
PRELOAD DESIGN SURFACE	— (Red line)
EARLY WORKS DESIGN	— (Green dashed line)
LANDSCAPE MOUND SURFACE	— (Pink line)
EXISTING SURFACE	— (Grey dashed line)

***Disclaimer:** This information is to be used only for the purpose of inspecting fixing or varying road levels in accordance with Part 3 of the Roads Act 1993. In some locations the road configuration has been refined without impacting the road level.

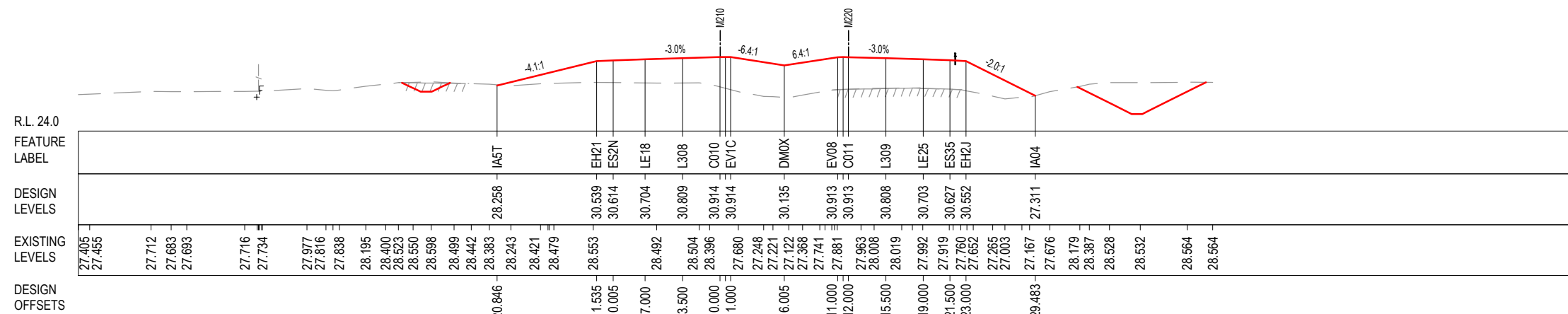
ACCEPTED FOR CONSTRUCTION

DESIGN LOT CODE B-81-RA-03		DESIGN MODEL FILE(S) USED FOR DOCUMENTATION OF THIS DRAWING W2B-ABJ-B-RA-MOD-09003_WEEK_58		PLOT DATE / TIME 02/02/17 3:49:10 PM James Terpening		PLOT BY James Terpening		CLIENT CLARENCE VALLEY COUNCIL HW10 - PACIFIC HIGHWAY UPGRADE MACLEAN TO DEVILS PULPIT PORTION B CONTROL LINE M210 CROSS SECTIONS RA03		A3	
AMENDMENT / REVISION DESCRIPTION ISSUED FOR CONSTRUCTION		WVR No. APPROVAL S.A. S.A.		SCALES ON A3 SIZE DRAWING 0 5 10 15 20 25 SCALE 1:500m		DRAWINGS / DESIGN PREPARED BY ARCADIS Beca		TITLE DRAWN DRG CHECK DESIGN DESIGN CHECK DESIGN MNGR PROJECT MNGR		PREPARED FOR PACIFIC HIGHWAY OFFICE	
		CO-ORDINATE SYSTEM MGA ZONE 56		HEIGHT DATUM AHD		NAME JAMES TERPENING CRAIG DUNNINGHAM MARK SHAMOUN DANIEL KEHOE SCOTT ASHDOWN GREG RIORDAN		DATE 02.02.17 02.02.17 02.02.17 02.02.17 02.02.17 02.02.17		SHEET No. 100 of 218 RMS REGISTRATION No. DS2016/000619 ISSUE STATUS ISSUED FOR CONSTRUCTION	
						EDMS No. SF2015/118045		SHEET No. RA-B-07400		PART 1 ISSUE B	

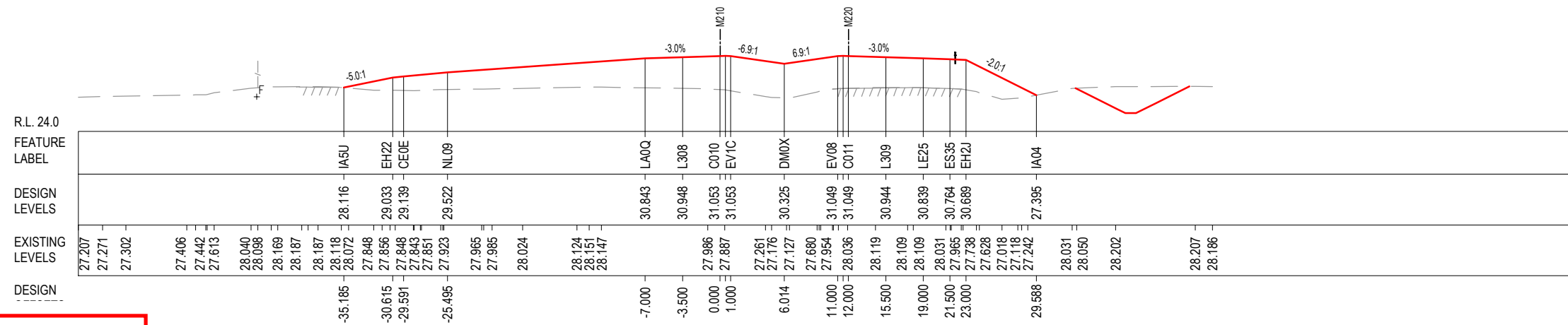
MAY BE INCOMPLETE IF COPIED
 11 ON A3 SIZE ORIGINAL
 C:\Projectwise\W2B\Working\Drawings_RA03\W2B-ABJ-B-RA-DRG-07401.dwg



101250.000



101225.000



101200.000

NOTES
 1. THE PRELOAD SURFACE AS SHOWN ON THE CROSS SECTIONS IS BASED ON THE DESIGN PRELOAD LEVELS AT THE TIME THE PRELOAD MATERIAL WAS PLACED. SOME SETTLEMENT IS EXPECTED TO HAVE OCCURRED THROUGH THESE ZONES AND AS SUCH THE EXISTING LEVELS OF THE PRELOAD SURFACE ARE EXPECTED TO BE LOWER THAN SHOWN. THE CONTRACTOR SHALL CONFIRM ALL EXISTING PRE-LOAD LEVELS ON SITE PRIOR TO CONSTRUCTION.

LEGEND

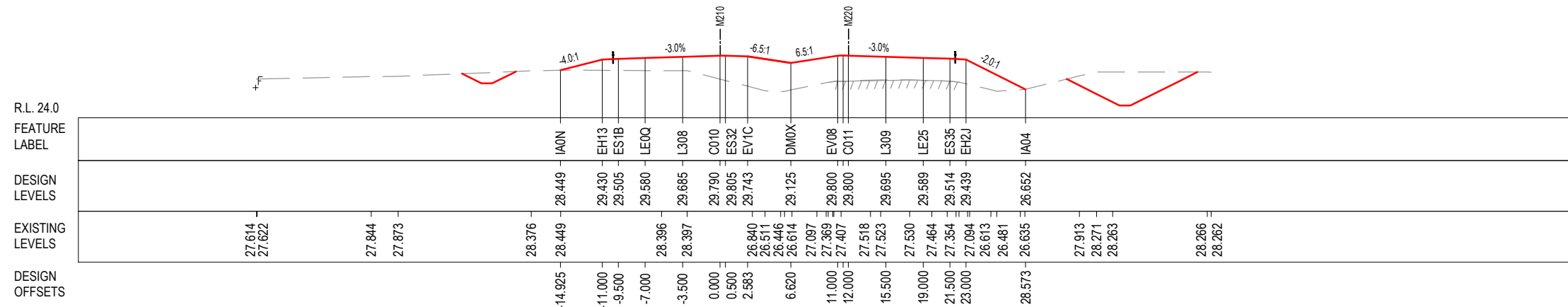
PRELOAD DESIGN SURFACE	—
EARLY WORKS DESIGN	- - -
LANDSCAPE MOUND SURFACE	—
EXISTING SURFACE	—

***Disclaimer:** This information is to be used only for the purpose of inspecting fixing or varying road levels in accordance with Part 3 of the Roads Act 1993. In some locations the road configuration has been refined without impacting the road level.

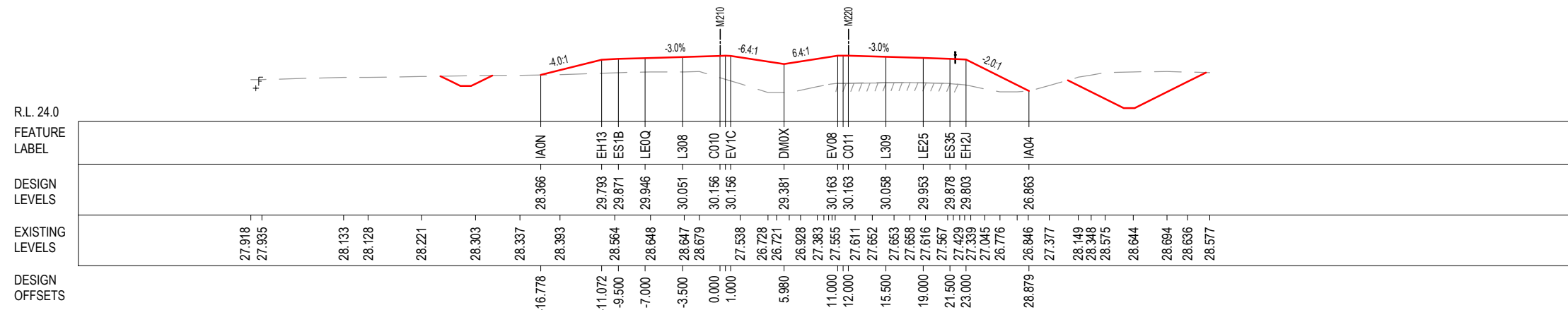
ACCEPTED FOR CONSTRUCTION

DESIGN LOT CODE B-1-RA-03	DESIGN MODEL FILE(S) USED FOR DOCUMENTATION OF THIS DRAWING W2B-ABJ-B-RA-MOD-09003_WEEK_58	PLOT DATE / TIME 02/02/17 3:49:13 PM James Terpening	PLOT BY James Terpening	CLIENT CLARENCE VALLEY COUNCIL HW10 - PACIFIC HIGHWAY UPGRADE MACLEAN TO DEVILS PULPIT PORTION B CONTROL LINE M210 CROSS SECTIONS RA03	A3
AMENDMENT / REVISION DESCRIPTION ISSUED FOR CONSTRUCTION ISSUED FOR CONSTRUCTION	WVR No. APPROVAL S.A. S.A.	SCALES ON A3 SIZE DRAWING 0 5 10 15 20 25 SCALE 1:500m	DRAWINGS / DESIGN PREPARED BY ARCADIS Beca	TITLE Transport Roads & Maritime Services	RMS REGISTRATION No. DS2016/000619
CO-ORDINATE SYSTEM MGA ZONE 56	HEIGHT DATUM AHD	DESIGN CHECK CRAIG DUNNINGHAM	DESIGN MARK SHAMOUN	PREPARED FOR PACIFIC HIGHWAY OFFICE	SHEET No. 101 of 218
		DESIGN CHECK DANIEL KEHOE	DESIGN MNGR SCOTT ASHDOWN	ISSUE STATUS ISSUED FOR CONSTRUCTION	PART 1
		PROJECT MNGR GREG RIORDAN	EDMS No. SF2015/118045	ISSUE B	© Roads and Maritime Services

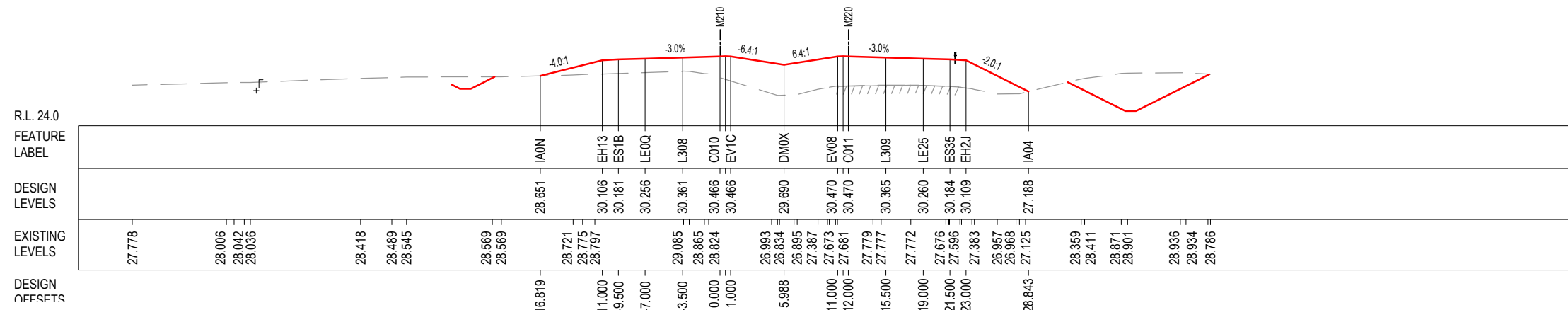
MAY BE INCOMPLETE IF COPIED
 C:\Project\wise\W2B\Working\Drawings_RA03\W2B-ABJ-B-RA-DRG-07402.dwg
 11 ON A3 SIZE ORIGINAL



101325.000



101300.000



101275.000

NOTES
 1. THE PRELOAD SURFACE AS SHOWN ON THE CROSS SECTIONS IS BASED ON THE DESIGN PRELOAD LEVELS AT THE TIME THE PRELOAD MATERIAL WAS PLACED. SOME SETTLEMENT IS EXPECTED TO HAVE OCCURRED THROUGH THESE ZONES AND AS SUCH THE EXISTING LEVELS OF THE PRELOAD SURFACE ARE EXPECTED TO BE LOWER THAN SHOWN. THE CONTRACTOR SHALL CONFIRM ALL EXISTING PRE-LOAD LEVELS ON SITE PRIOR TO CONSTRUCTION.

LEGEND	
PRELOAD DESIGN SURFACE	
EARLY WORKS DESIGN	
LANDSCAPE MOUND SURFACE	
EXISTING SURFACE	

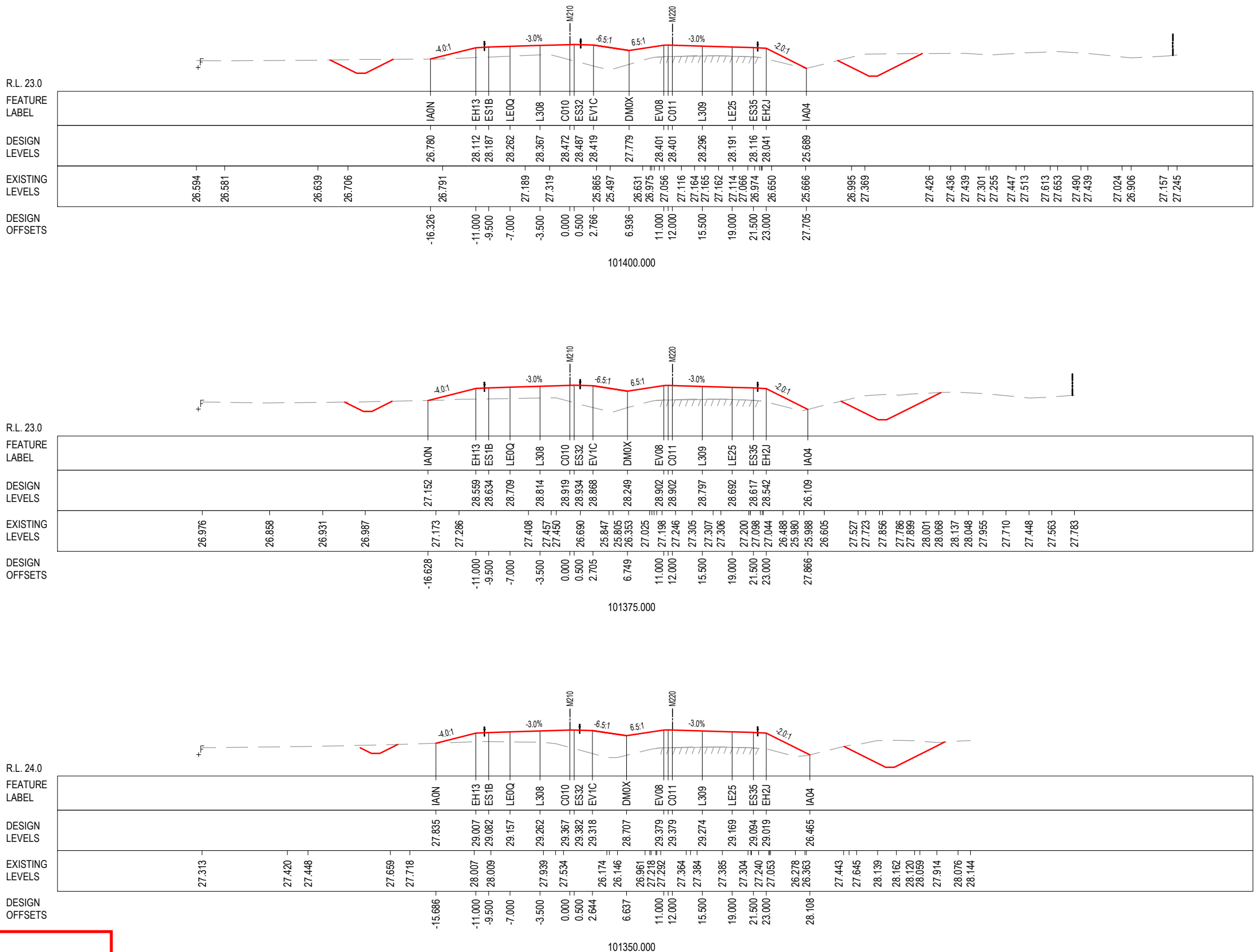
***Disclaimer:** This information is to be used only for the purpose of inspecting fixing or varying road levels in accordance with Part 3 of the Roads Act 1993. In some locations the road configuration has been refined without impacting the road level.

ACCEPTED FOR CONSTRUCTION

DESIGN LOT CODE B-81-RA-03		DESIGN MODEL FILE(S) USED FOR DOCUMENTATION OF THIS DRAWING W2B-ABJ-B-RA-MOD-09003_WEEK_58		PLOT DATE / TIME 02/02/17 3:49:15 PM James Terpening		PLOT BY James Terpening		CLIENT CLARENCE VALLEY COUNCIL HW10 - PACIFIC HIGHWAY UPGRADE MACLEAN TO DEVILS PULPIT PORTION B CONTROL LINE M210 CROSS SECTIONS RA03		A3
AMENDMENT / REVISION DESCRIPTION		SCALES ON A3 SIZE DRAWING		DRAWINGS / DESIGN PREPARED BY		TITLE		NSW GOVERNMENT Transport Roads & Maritime Services		RMS REGISTRATION No. DS2016/000619
ISSUED FOR CONSTRUCTION		0 5 10 15 20 25 SCALE 1:500m		ARCADIS Beca ABJV		DRAWN: JAMES TERPENING 02.02.17		PREPARED FOR PACIFIC HIGHWAY OFFICE		SHEET No. 102 of 218
ISSUED FOR CONSTRUCTION		CO-ORDINATE SYSTEM MGA ZONE 56		HEIGHT DATUM AHD		DRG CHECK: CRAIG DUNNINGHAM 02.02.17		ISSUE STATUS ISSUED FOR CONSTRUCTION		ISSUE B
						DESIGN: MARK SHAMOUN 02.02.17		EDMS No. SF2015/118045		RA-B-07402
						DESIGN CHECK: DANIEL KEHOE 02.02.17		SHEET No. RA-B-07402		
						DESIGN MNGR: SCOTT ASHDOWN 02.02.17				
						PROJECT MNGR: GREG RIORDAN 02.02.17				

MAY BE INCOMPLETE IF COPIED

C:\Project\wise\W2B\Working\Drawings_RA03\W2B-ABJ-B-RA-DRG-07403.dwg



NOTES
 1. THE PRELOAD SURFACE AS SHOWN ON THE CROSS SECTIONS IS BASED ON THE DESIGN PRELOAD LEVELS AT THE TIME THE PRELOAD MATERIAL WAS PLACED. SOME SETTLEMENT IS EXPECTED TO HAVE OCCURRED THROUGH THESE ZONES AND AS SUCH THE EXISTING LEVELS OF THE PRELOAD SURFACE ARE EXPECTED TO BE LOWER THAN SHOWN. THE CONTRACTOR SHALL CONFIRM ALL EXISTING PRE-LOAD LEVELS ON SITE PRIOR TO CONSTRUCTION.

LEGEND

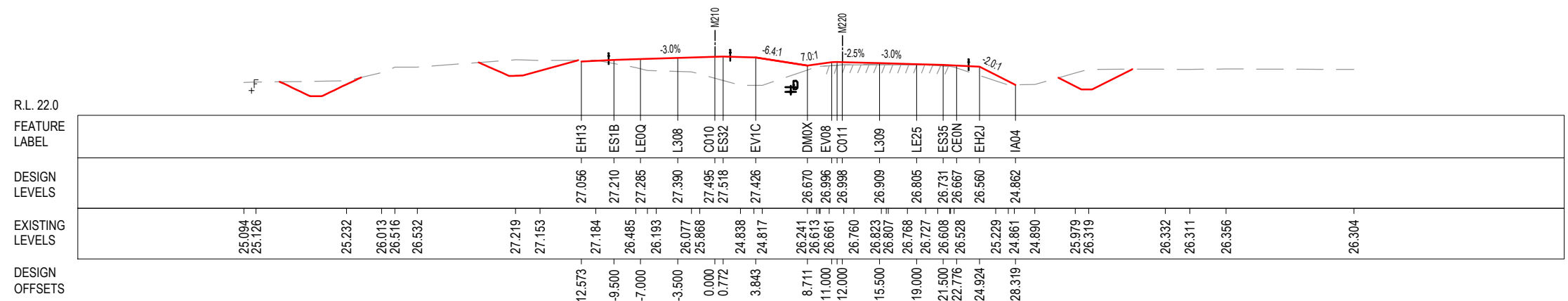
PRELOAD DESIGN SURFACE	—
EARLY WORKS DESIGN	- - -
LANDSCAPE MOUND SURFACE	—
EXISTING SURFACE	—

ACCEPTED FOR CONSTRUCTION

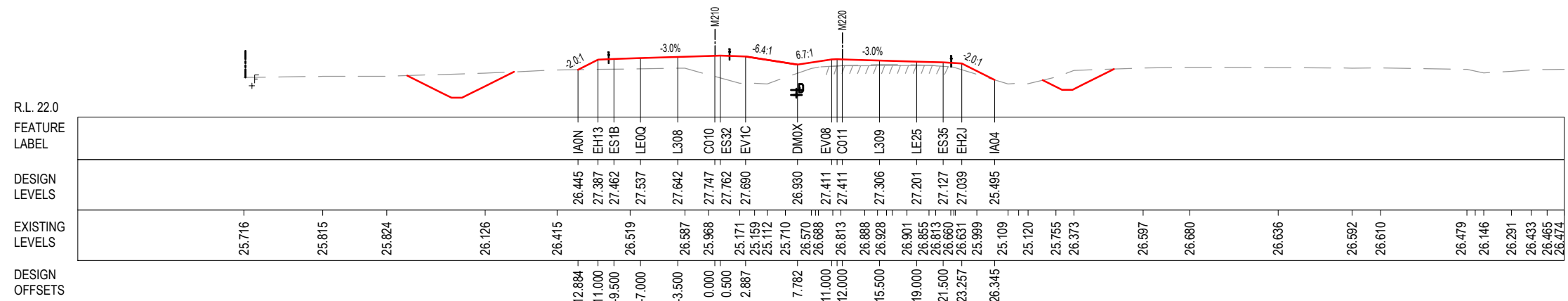
***Disclaimer:** This information is to be used only for the purpose of inspecting fixing or varying road levels in accordance with Part 3 of the Roads Act 1993. In some locations the road configuration has been refined without impacting the road level.

DESIGN LOT CODE B-81-RA-03		DESIGN MODEL FILE(S) USED FOR DOCUMENTATION OF THIS DRAWING W2B-ABJ-B-RA-MOD-09003_WEEK_58		PLOT DATE / TIME 02/02/17 3:49:18 PM James Terpening		PLOT BY James Terpening		CLIENT CLARENCE VALLEY COUNCIL HW10 - PACIFIC HIGHWAY UPGRADE MACLEAN TO DEVILS PULPIT PORTION B CONTROL LINE M210 CROSS SECTIONS RA03		A3
AMENDMENT / REVISION DESCRIPTION		SCALES ON A3 SIZE DRAWING		DRAWINGS / DESIGN PREPARED BY		TITLE		NSW GOVERNMENT Transport Roads & Maritime Services		RMS REGISTRATION No. DS2016/000619
ISSUED FOR CONSTRUCTION		0 5 10 15 20 25 SCALE 1:500m		ARCADIS Beca ABJV		DRAWN JAMES TERPENING 02.02.17		PREPARED FOR PACIFIC HIGHWAY OFFICE		SHEET No. 103 of 218
ISSUED FOR CONSTRUCTION		CO-ORDINATE SYSTEM MGA ZONE 56		HEIGHT DATUM AHD		DRG CHECK CRAIG DUNNINGHAM 02.02.17		ISSUE STATUS ISSUED FOR CONSTRUCTION		EDMS No. SF2015/118045
						DESIGN MARK SHAMOUN 02.02.17		SHEET No. RA-B-07403		ISSUE B
						DESIGN CHECK DANIEL KEHOE 02.02.17				
						DESIGN MNGR SCOTT ASHDOWN 02.02.17				
						PROJECT MNGR GREG RIORDAN 02.02.17				

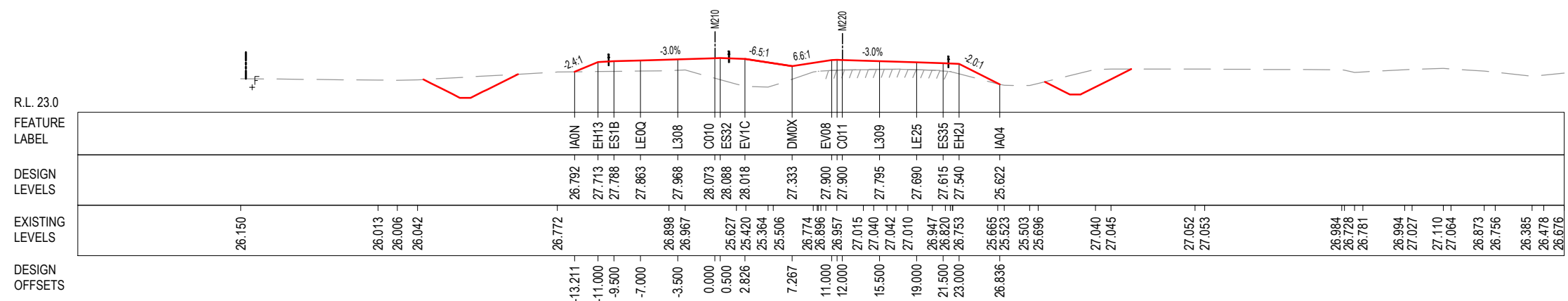
MAY BE INCOMPLETE IF COPIED
 11 ON A3 SIZE ORIGINAL
 C:\Project\wise\W2B\Working\Drawings_RA03\W2B-ABJ-B-RA-DRG-07404.dwg



101475.000



101450.000



101425.000

NOTES
 1. THE PRELOAD SURFACE AS SHOWN ON THE CROSS SECTIONS IS BASED ON THE DESIGN PRELOAD LEVELS AT THE TIME THE PRELOAD MATERIAL WAS PLACED. SOME SETTLEMENT IS EXPECTED TO HAVE OCCURRED THROUGH THESE ZONES AND AS SUCH THE EXISTING LEVELS OF THE PRELOAD SURFACE ARE EXPECTED TO BE LOWER THAN SHOWN. THE CONTRACTOR SHALL CONFIRM ALL EXISTING PRE-LOAD LEVELS ON SITE PRIOR TO CONSTRUCTION.

LEGEND

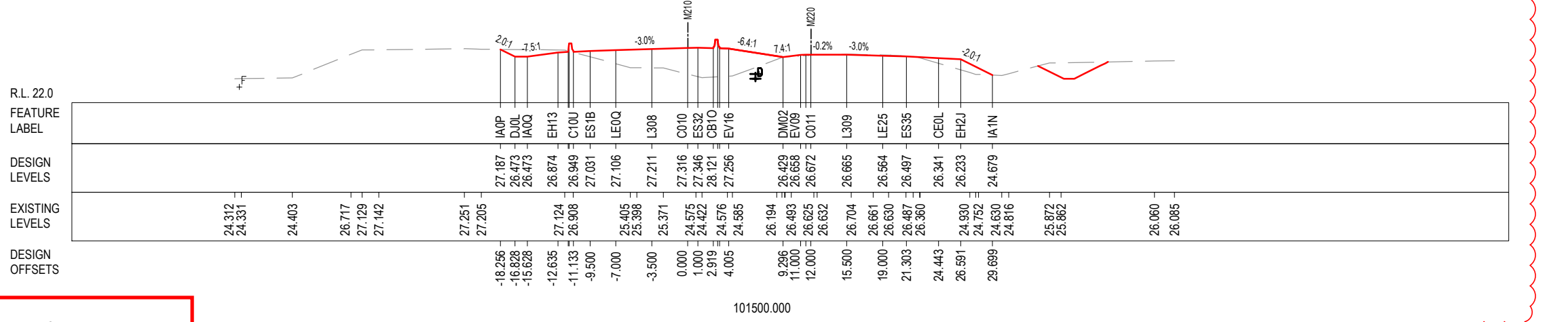
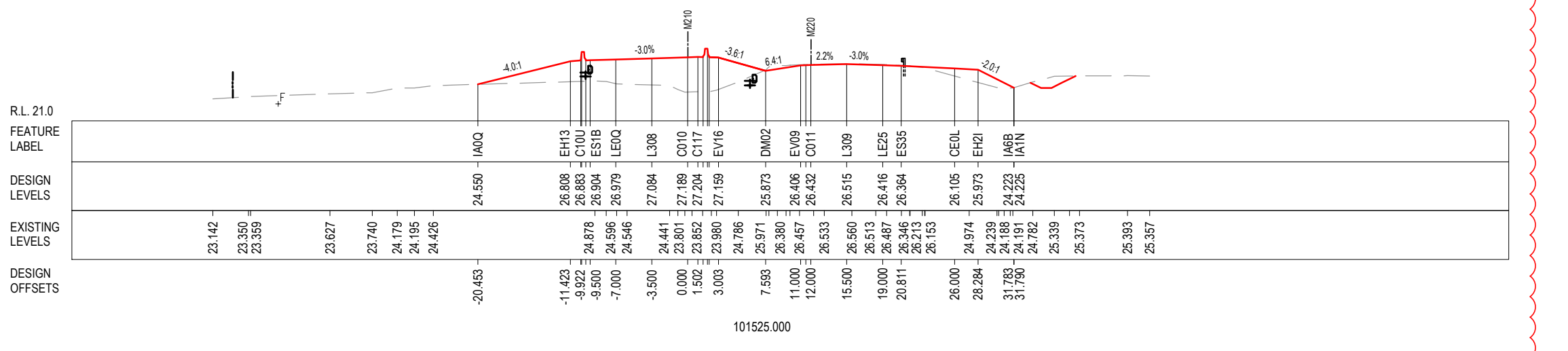
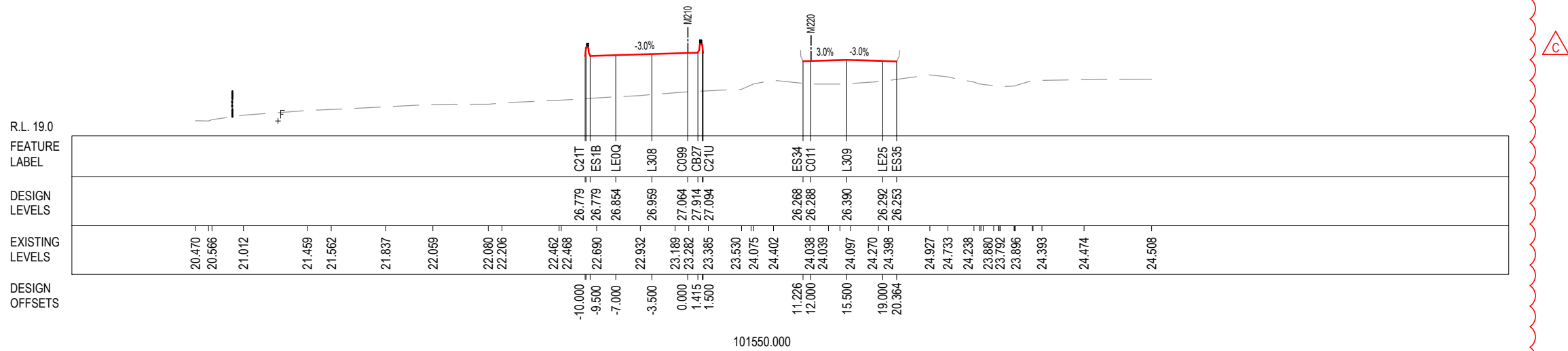
PRELOAD DESIGN SURFACE	—
EARLY WORKS DESIGN	- - -
LANDSCAPE MOUND SURFACE	—
EXISTING SURFACE	—

***Disclaimer:** This information is to be used only for the purpose of inspecting fixing or varying road levels in accordance with Part 3 of the Roads Act 1993. In some locations the road configuration has been refined without impacting the road level.

ACCEPTED FOR CONSTRUCTION

DESIGN LOT CODE B-81-RA-03	DESIGN MODEL FILE(S) USED FOR DOCUMENTATION OF THIS DRAWING W2B-ABJ-B-RA-MOD-09003_WEEK_58	PLOT DATE / TIME 02/02/17 3:49:20 PM James Terpening	PLOT BY James Terpening	CLIENT CLARENCE VALLEY COUNCIL	A3
AMENDMENT / REVISION DESCRIPTION ISSUED FOR CONSTRUCTION	WVR No. APPROVAL S.A. S.A.	SCALES ON A3 SIZE DRAWING 0 5 10 15 20 25 SCALE 1:500m	DRAWINGS / DESIGN PREPARED BY ARCADIS Beca	TITLE HW10 - PACIFIC HIGHWAY UPGRADE MACLEAN TO DEVILS PULPIT PORTION B CONTROL LINE M210 CROSS SECTIONS RA03	SHEET No. 104 of 218
	CO-ORDINATE SYSTEM MGA ZONE 56	HEIGHT DATUM AHD	PROJECT MNGR GREG RIORDAN	PREPARED FOR PACIFIC HIGHWAY OFFICE	RMS REGISTRATION No. DS2016/000619
			DESIGN MNGR SCOTT ASHDOWN	ISSUE STATUS ISSUED FOR CONSTRUCTION	ISSUE 1
			PROJECT MNGR GREG RIORDAN	EDMS No. SF2015/118045	ISSUE B

MAY BE INCOMPLETE IF COPIED
 C:\Project\wise\W2B\Working\Drawings_RA03\W2B-ABJ-B-RA-DRG-07405.dwg
 11 ON A3 SIZE ORIGINAL



NOTES
 1. THE PRELOAD SURFACE AS SHOWN ON THE CROSS SECTIONS IS BASED ON THE DESIGN PRELOAD LEVELS AT THE TIME THE PRELOAD MATERIAL WAS PLACED. SOME SETTLEMENT IS EXPECTED TO HAVE OCCURRED THROUGH THESE ZONES AND AS SUCH THE EXISTING LEVELS OF THE PRELOAD SURFACE ARE EXPECTED TO BE LOWER THAN SHOWN. THE CONTRACTOR SHALL CONFIRM ALL EXISTING PRE-LOAD LEVELS ON SITE PRIOR TO CONSTRUCTION.

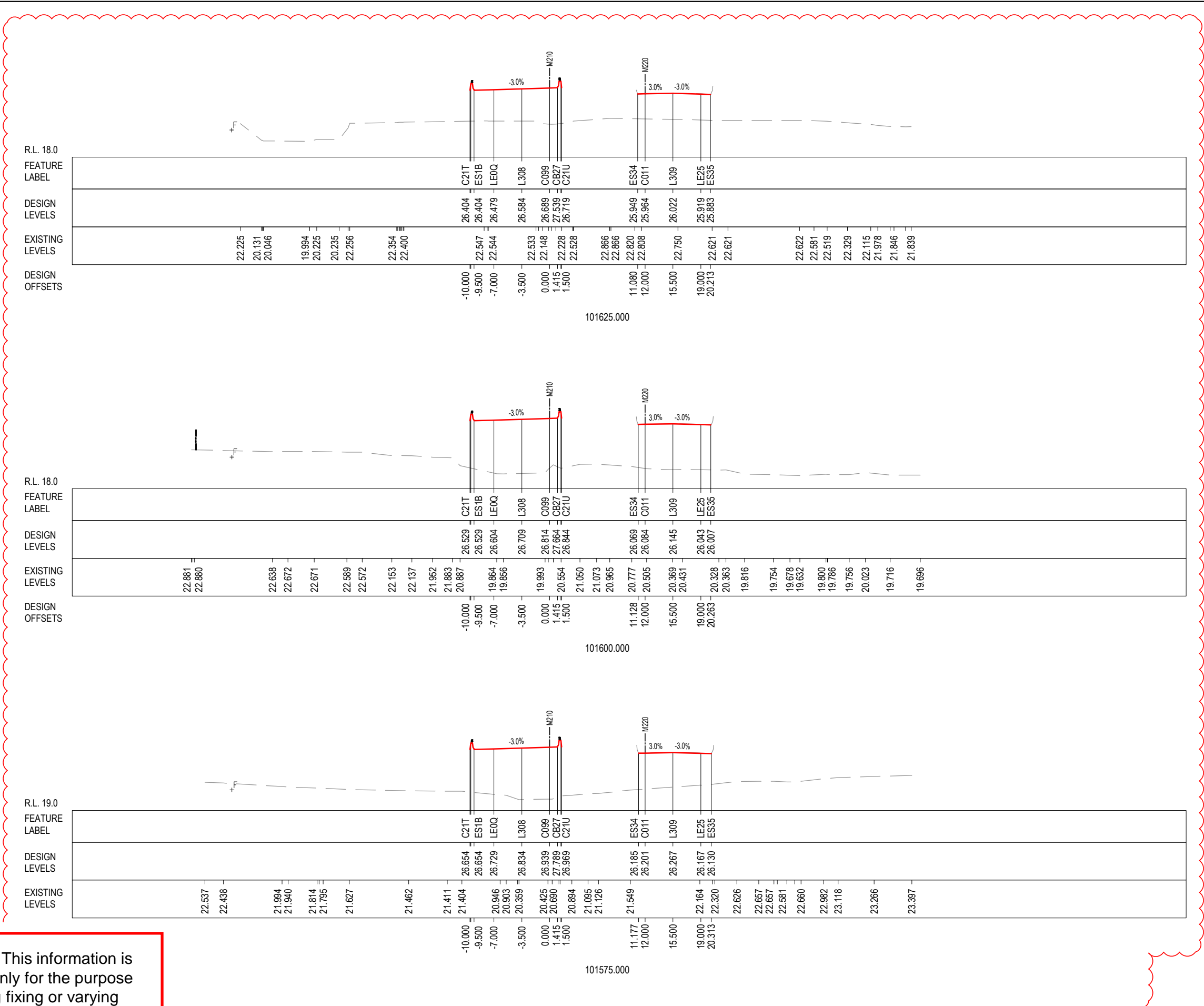
LEGEND	
PRELOAD DESIGN SURFACE	—
EARLY WORKS DESIGN	- - -
LANDSCAPE MOUND SURFACE	—
EXISTING SURFACE	—

***Disclaimer:** This information is to be used only for the purpose of inspecting fixing or varying road levels in accordance with Part 3 of the Roads Act 1993. In some locations the road configuration has been refined without impacting the road level.

ACCEPTED FOR CONSTRUCTION

DESIGN LOT CODE B-81-RA-03		DESIGN MODEL FILE(S) USED FOR DOCUMENTATION OF THIS DRAWING W2B-ABJ-B-RA-MOD-09003_WEEK_71		PLOT DATE / TIME 11/05/17 7:53:30 AM James Terpening		PLOT BY James Terpening		CLIENT CLARENCE VALLEY COUNCIL HW10 - PACIFIC HIGHWAY UPGRADE MACLEAN TO DEVILS PULPIT PORTION B CONTROL LINE M210 CROSS SECTIONS RA03		A3
AMENDMENT / REVISION DESCRIPTION		SCALES ON A3 SIZE DRAWING		DRAWINGS / DESIGN PREPARED BY		TITLE		NSW GOVERNMENT Transport Roads & Maritime Services		RMS REGISTRATION No. DS2016/000619
ISSUED FOR CONSTRUCTION		0 5 10 15 20 25		ARCADIS Beca ABJV		DRAWN JAMES TERPENING 11.05.17		PREPARED FOR PACIFIC HIGHWAY OFFICE		PART 1
ISSUED FOR CONSTRUCTION		SCALE 1:500m		CO-ORDINATE SYSTEM MGA ZONE 56		DRG CHECK CRAIG DUNNINGHAM 11.05.17		ISSUE STATUS ISSUED FOR CONSTRUCTION		EDMS No. SF2015/118045
ISSUED FOR CONSTRUCTION		HEIGHT DATUM AHD		DESIGN CHECK MARK SHAMOUN 11.05.17		DESIGN MNGR SCOTT ASHDOWN 11.05.17		SHEET No. RA-B-07405		ISSUE C
				PROJECT MNGR GREG RIORDAN 11.05.17				© Roads and Maritime Services		

MAY BE INCOMPLETE IF COPIED
 C:\Project\wise\W2B\Working\Drawings_RA03\W2B-ABJ-B-RA-DRG-07406.dwg
 11 ON A3 SIZE ORIGINAL



△ C

NOTES
 1. THE PRELOAD SURFACE AS SHOWN ON THE CROSS SECTIONS IS BASED ON THE DESIGN PRELOAD LEVELS AT THE TIME THE PRELOAD MATERIAL WAS PLACED. SOME SETTLEMENT IS EXPECTED TO HAVE OCCURRED THROUGH THESE ZONES AND AS SUCH THE EXISTING LEVELS OF THE PRELOAD SURFACE ARE EXPECTED TO BE LOWER THAN SHOWN. THE CONTRACTOR SHALL CONFIRM ALL EXISTING PRE-LOAD LEVELS ON SITE PRIOR TO CONSTRUCTION.

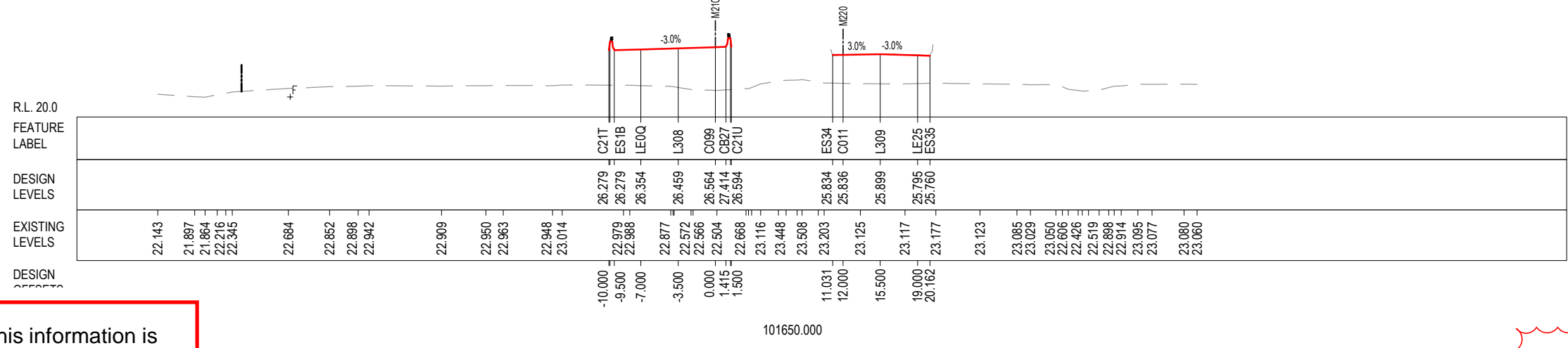
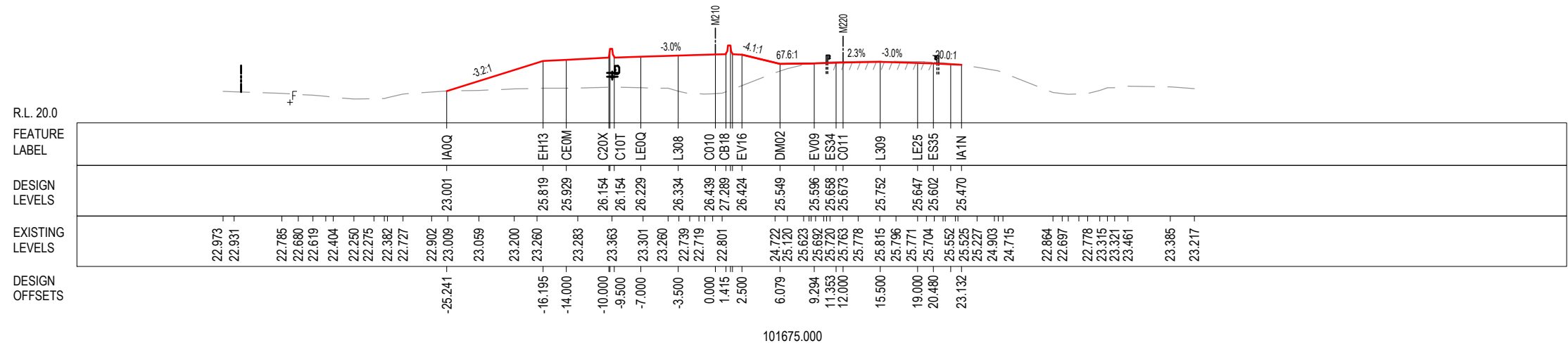
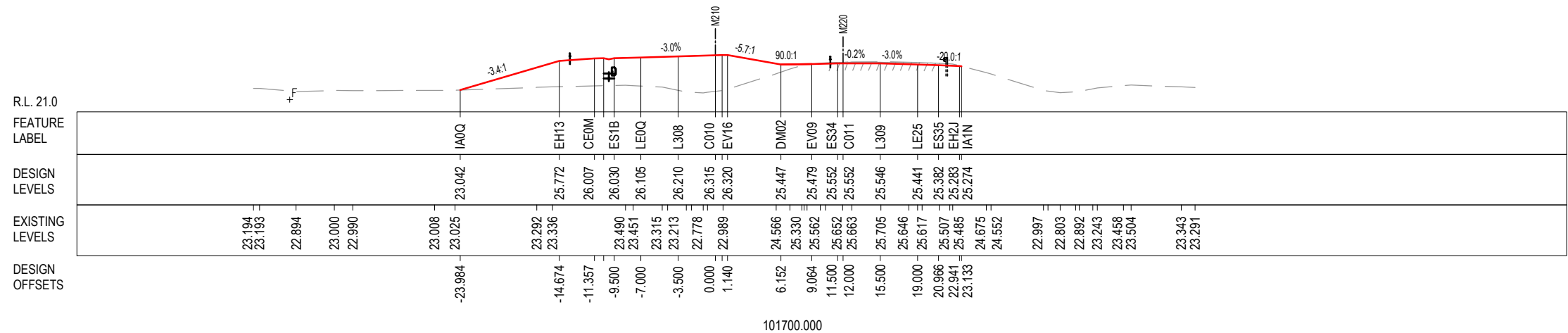
LEGEND	
PRELOAD DESIGN SURFACE	—
EARLY WORKS DESIGN	- - -
LANDSCAPE MOUND SURFACE	· · ·
EXISTING SURFACE	- - -

***Disclaimer:** This information is to be used only for the purpose of inspecting fixing or varying road levels in accordance with Part 3 of the Roads Act 1993. In some locations the road configuration has been refined without impacting the road level.

ACCEPTED FOR CONSTRUCTION

DESIGN LOT CODE B-81-RA-03		DESIGN MODEL FILE(S) USED FOR DOCUMENTATION OF THIS DRAWING W2B-ABJ-B-RA-MOD-09003_WEEK_71		PLOT DATE / TIME 11/05/17 7:53:32 AM James Terpening		PLOT BY James Terpening		CLIENT CLARENCE VALLEY COUNCIL HW10 - PACIFIC HIGHWAY UPGRADE MACLEAN TO DEVILS PULPIT PORTION B CONTROL LINE M210 CROSS SECTIONS RA03		A3
AMENDMENT / REVISION DESCRIPTION		VVR No. APPROVAL		DRAWINGS / DESIGN PREPARED BY		TITLE		NSW GOVERNMENT Transport Roads & Maritime Services		RMS REGISTRATION No. DS2016/000619
ISSUED FOR CONSTRUCTION		SA		ARCADIS Beca ABJV		DRAWN		JAMES TERPENING 11.05.17		PART 1
ISSUED FOR CONSTRUCTION		SA		0 5 10 15 20 25 SCALE 1:500m		DRG CHECK		CRAIG DUNNINGHAM 11.05.17		ISSUE C
ISSUED FOR CONSTRUCTION		SA		CO-ORDINATE SYSTEM MGA ZONE 56		DESIGN		MARK SHAMOUN 11.05.17		SHEET No. 106 of 218
				HEIGHT DATUM AHD		DESIGN CHECK		DANIEL KEHOE 11.05.17		ISSUE STATUS ISSUED FOR CONSTRUCTION
						DESIGN MNGR		SCOTT ASHDOWN 11.05.17		EDMS No. SF2015/118045
						PROJECT MNGR		GREG RIORDAN 11.05.17		SHEET No. RA-B-07406
								PREPARED FOR PACIFIC HIGHWAY OFFICE		© Roads and Maritime Services

MAY BE INCOMPLETE IF COPIED
 C:\Project\wise\W2B\Working\Drawings_RA03\W2B-ABJ-B-RA-DRG-07407.dwg
 11 ON A3 SIZE ORIGINAL



NOTES
 1. THE PRELOAD SURFACE AS SHOWN ON THE CROSS SECTIONS IS BASED ON THE DESIGN PRELOAD LEVELS AT THE TIME THE PRELOAD MATERIAL WAS PLACED. SOME SETTLEMENT IS EXPECTED TO HAVE OCCURRED THROUGH THESE ZONES AND AS SUCH THE EXISTING LEVELS OF THE PRELOAD SURFACE ARE EXPECTED TO BE LOWER THAN SHOWN. THE CONTRACTOR SHALL CONFIRM ALL EXISTING PRE-LOAD LEVELS ON SITE PRIOR TO CONSTRUCTION.

LEGEND	
PRELOAD DESIGN SURFACE	—
EARLY WORKS DESIGN	- - -
LANDSCAPE MOUND SURFACE	—
EXISTING SURFACE	—

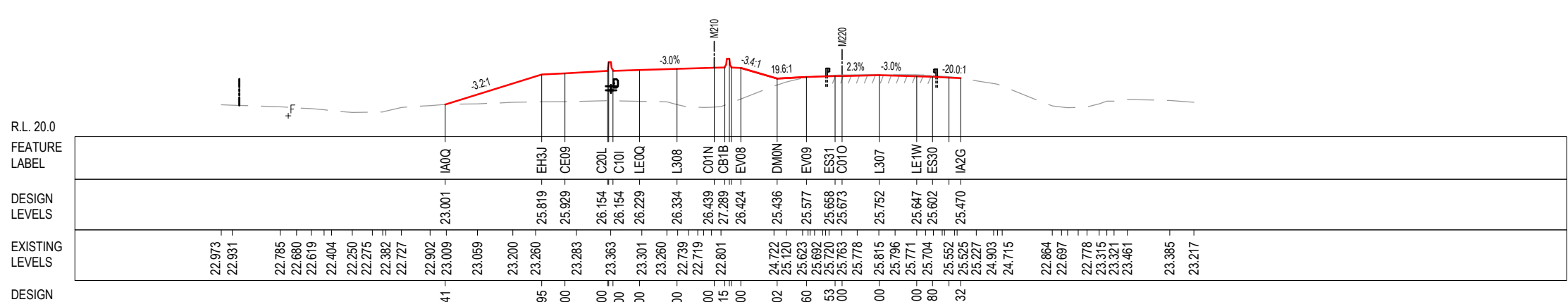

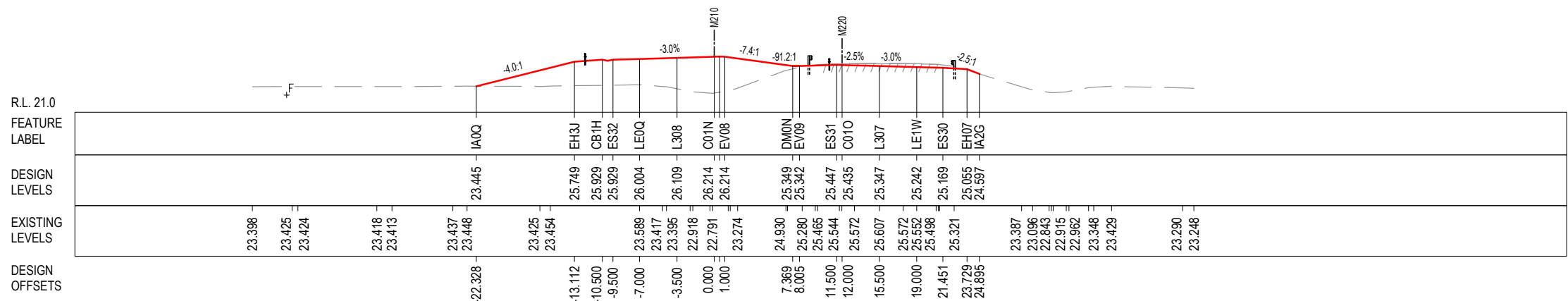
***Disclaimer:** This information is to be used only for the purpose of inspecting fixing or varying road levels in accordance with Part 3 of the Roads Act 1993. In some locations the road configuration has been refined without impacting the road level.

ACCEPTED FOR CONSTRUCTION

DESIGN LOT CODE B-81-RA-03		DESIGN MODEL FILE(S) USED FOR DOCUMENTATION OF THIS DRAWING W2B-ABJ-B-RA-MOD-09003_WEEK_71		PLOT DATE / TIME 11/05/17 7:53:35 AM James Terpening		PLOT BY James Terpening		CLIENT CLARENCE VALLEY COUNCIL HW10 - PACIFIC HIGHWAY UPGRADE MACLEAN TO DEVILS PULPIT PORTION B CONTROL LINE M210 CROSS SECTIONS RA03		A3
AMENDMENT / REVISION DESCRIPTION		VWR No. APPROVAL		DRAWINGS / DESIGN PREPARED BY		TITLE		PREPARED FOR		RMS REGISTRATION No. DS2016/000619
ISSUED FOR CONSTRUCTION		SA		ARCADIS		DRAWN		PACIFIC HIGHWAY OFFICE		PART 1
ISSUED FOR CONSTRUCTION		SA		Beca		DRG CHECK		ISSUE		ISSUE STATUS
ISSUED FOR CONSTRUCTION		SA		ABJV		DESIGN		ISSUED FOR CONSTRUCTION		EDMS No. SF2015/118045
		SCALE 1:500m		PROJECT MNGR		DESIGN CHECK		SHEET No. RA-B-07407		C
		CO-ORDINATE SYSTEM MGA ZONE 56		PROJECT MNGR		DESIGN MNGR		© Roads and Maritime Services		
		HEIGHT DATUM AHD		PROJECT MNGR		PROJECT MNGR				

MAY BE INCOMPLETE IF COPIED
 K:\MP001034-Woolgoogah_Ballina_Portion_B-THWE-CADIB-Dwg\B-Civil\ID-Final\RA-Alignment & Earthworks\RA03\W2B-ABJ-B-RA-DRG-07408.dwg
 11 ON A3 SIZE ORIGINAL

D



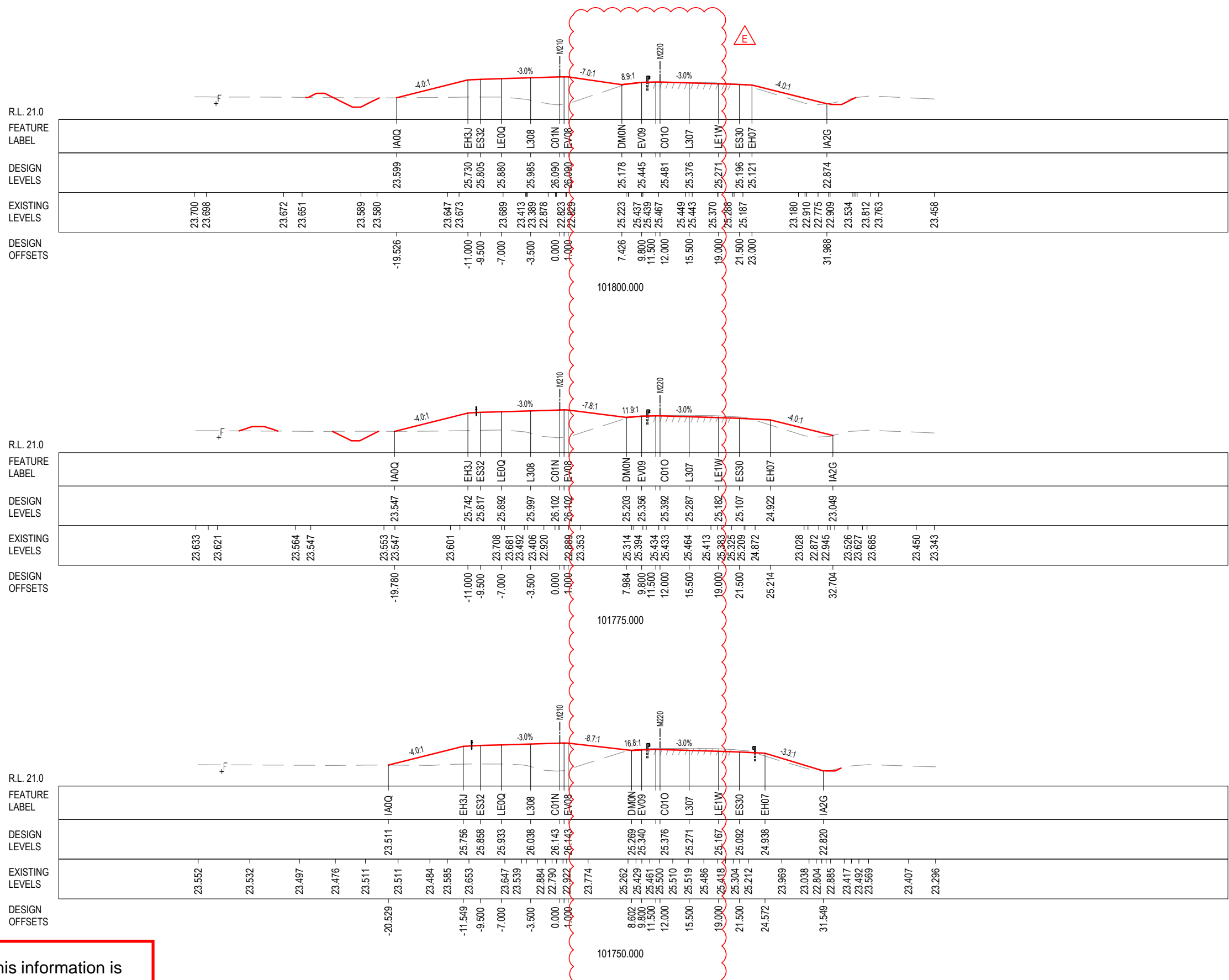
NOTES
 1. THE PRELOAD SURFACE AS SHOWN ON THE CROSS SECTIONS IS BASED ON THE DESIGN PRELOAD LEVELS AT THE TIME THE PRELOAD MATERIAL WAS PLACED. SOME SETTLEMENT IS EXPECTED TO HAVE OCCURRED THROUGH THESE ZONES AND AS SUCH THE EXISTING LEVELS OF THE PRELOAD SURFACE ARE EXPECTED TO BE LOWER THAN SHOWN. THE CONTRACTOR SHALL CONFIRM ALL EXISTING PRE-LOAD LEVELS ON SITE PRIOR TO CONSTRUCTION.

LEGEND	
PRELOAD DESIGN SURFACE	— (Red line)
EARLY WORKS DESIGN	— (Green line)
LANDSCAPE MOUND SURFACE	- - - (Dashed line)
EXISTING SURFACE	— (Grey line)

***Disclaimer:** This information is to be used only for the purpose of inspecting fixing or varying road levels in accordance with Part 3 of the Roads Act 1993. In some locations the road configuration has been refined without impacting the road level.

DESIGN LOT CODE B-81-RA-03		DESIGN MODEL FILE(S) USED FOR DOCUMENTATION OF THIS DRAWING W2B-ABJ-B-RA-MOD-09003_WEEK_71		PLOT DATE / TIME 07/09/18 2:43:19 PM Ronnel Maligro		PLOT BY Ronnel Maligro		CLIENT CLARENCE VALLEY COUNCIL HW10 - PACIFIC HIGHWAY UPGRADE MACLEAN TO DEVILS PULPIT PORTION B CONTROL LINE M210 CROSS SECTIONS RA03		A3	
AMENDMENT / REVISION DESCRIPTION ISSUED FOR CONSTRUCTION ISSUED FOR CONSTRUCTION ISSUED FOR CONSTRUCTION W2B-ABJ-B-RA-CER-0022		VWR No. APPROVAL SA SA SA D.G.		SCALES ON A3 SIZE DRAWING 0 10 20 20 SCALE 1:100m		DRAWINGS / DESIGN PREPARED BY ARCADIS Beca		TITLE NAME DATE		PREPARED FOR PACIFIC HIGHWAY OFFICE	
CO-ORDINATE SYSTEM MGA ZONE 56		HEIGHT DATUM AHD		DESIGN DRAWN DRG CHECK DESIGN DESIGN CHECK DESIGN MNGR PROJECT MNGR		NAME JAMES TERPENING CRAIG DUNNINGHAM MARK SHAMOUN DANIEL KEHOE SCOTT ASHDOWN GREG RIORDAN		DATE 11.05.17 11.05.17 11.05.17 11.05.17 11.05.17 11.05.17		SHEET No. 108 of 218 RMS REGISTRATION No. DS2016/000619 ISSUE STATUS ISSUED FOR CONSTRUCTION	
				EDMS No. SF2015/118045		SHEET No. RA-B-07408		ISSUE D		© Roads and Maritime Services	

MAY BE INCOMPLETE IF COPIED
 11 ON A3 SIZE ORIGINAL
 C:\Project\wise\W2B\0ms27029\W2B-ABJ-B-RA-DRG-07.dwg



NOTES
 1. THE PRELOAD SURFACE AS SHOWN ON THE CROSS SECTIONS IS BASED ON THE DESIGN PRELOAD LEVELS AT THE TIME THE PRELOAD MATERIAL WAS PLACED. SOME SETTLEMENT IS EXPECTED TO HAVE OCCURRED THROUGH THESE ZONES AND AS SUCH THE EXISTING LEVELS OF THE PRELOAD SURFACE ARE EXPECTED TO BE LOWER THAN SHOWN. THE CONTRACTOR SHALL CONFIRM ALL EXISTING PRE-LOAD LEVELS ON SITE PRIOR TO CONSTRUCTION.

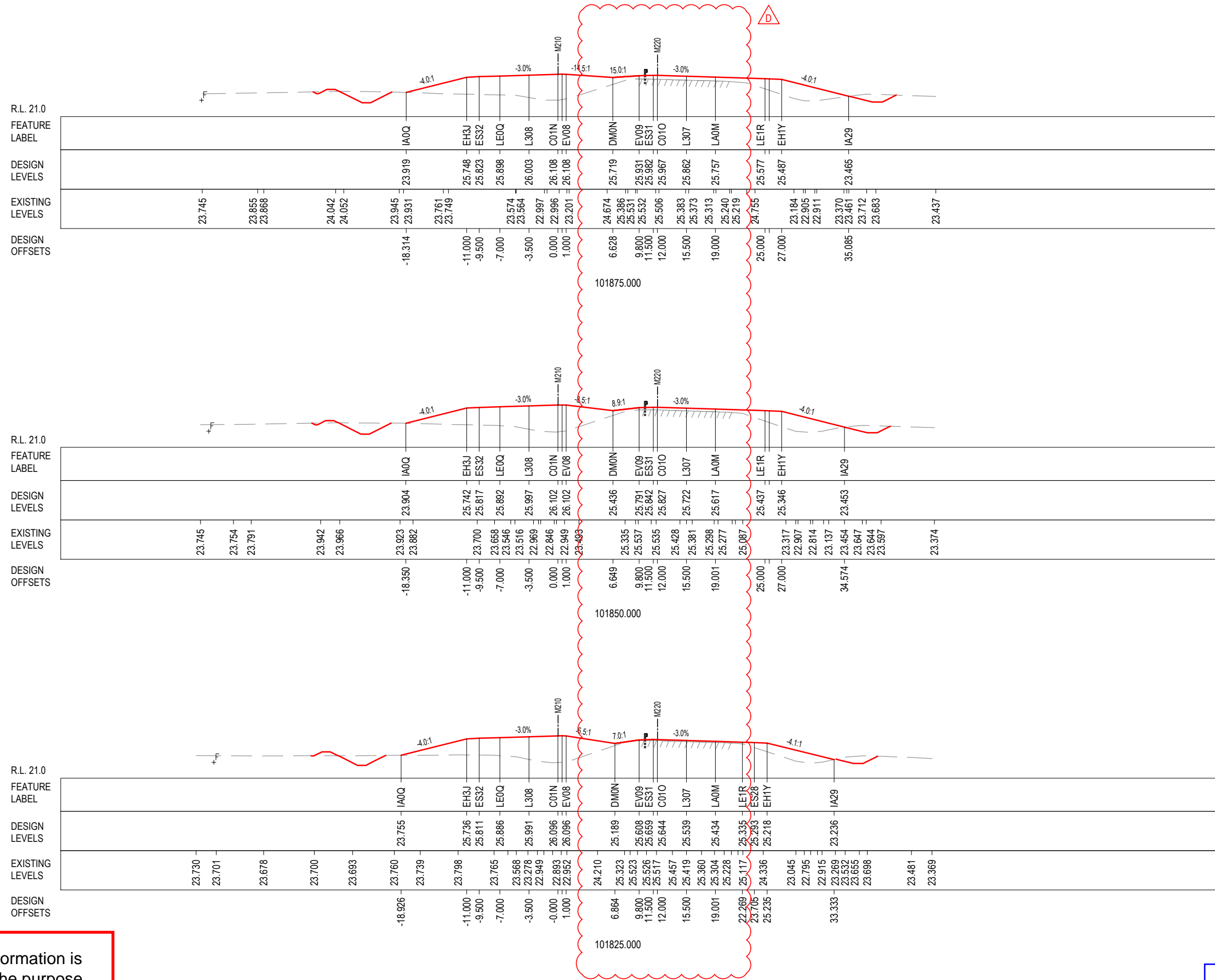
LEGEND	
PRELOAD DESIGN SURFACE	—
EARLY WORKS DESIGN	- - -
EXISTING SURFACE	---

***Disclaimer:** This information is to be used only for the purpose of inspecting fixing or varying road levels in accordance with Part 3 of the Roads Act 1993. In some locations the road configuration has been refined without impacting the road level.

ACCEPTED FOR CONSTRUCTION

DESIGN LOT CODE B-81-RA-03	DESIGN MODEL FILE(S) USED FOR DOCUMENTATION OF THIS DRAWING W2B-ABJ-B-RA-MOD-09003_WEEK_71	PLOT DATE / TIME 08/11/18 2:02:54 PM Tacadena, Rommel	PLOT BY Tacadena, Rommel	CLIENT CLARENCE VALLEY COUNCIL HW10 - PACIFIC HIGHWAY UPGRADE MACLEAN TO DEVILS PULPIT PORTION B CONTROL LINE M210 CROSS SECTIONS RA03	A3	
AMENDMENT / REVISION DESCRIPTION ISSUED FOR CONSTRUCTION ISSUED FOR CONSTRUCTION ISSUED FOR CONSTRUCTION W2B-ABJ-B-RA-CER-0022 W2B-ABJ-B-RA-CER-0024	WVR No. APPROVAL S.A. S.A. S.A. D.G. D.G.	SCALES ON A3 SIZE DRAWING 0 5 10 15 20 25 SCALE 1:500m	DRAWINGS / DESIGN PREPARED BY ARCADIS Beca ABJV	TITLE NAME DATE DRAWN JAMES TERPENING 11.05.17 DRG CHECK CRAIG DUNNINGHAM 11.05.17 DESIGN MARK SHAMOUN 11.05.17 DESIGN CHECK DANIEL KEHOE 11.05.17 DESIGN MNGR SCOTT ASHDOWN 11.05.17 PROJECT MNGR GREG RIORDAN 11.05.17	PREPARED FOR PACIFIC HIGHWAY OFFICE	RMS REGISTRATION No. DS2016/000619 ISSUE STATUS ISSUED FOR CONSTRUCTION EDMS No. SF2015/118045 SHEET No. RA-B-07409 PART 1 ISSUE E

MAY BE INCOMPLETE IF COPIED
 11 ON A3 SIZE ORIGINAL
 C:\Project\wise\W2B\0ms27029\W2B-ABJ-B-RA-DRG-07410.dwg



NOTES
 1. THE PRELOAD SURFACE AS SHOWN ON THE CROSS SECTIONS IS BASED ON THE DESIGN PRELOAD LEVELS AT THE TIME THE PRELOAD MATERIAL WAS PLACED. SOME SETTLEMENT IS EXPECTED TO HAVE OCCURRED THROUGH THESE ZONES AND AS SUCH THE EXISTING LEVELS OF THE PRELOAD SURFACE ARE EXPECTED TO BE LOWER THAN SHOWN. THE CONTRACTOR SHALL CONFIRM ALL EXISTING PRE-LOAD LEVELS ON SITE PRIOR TO CONSTRUCTION.

LEGEND

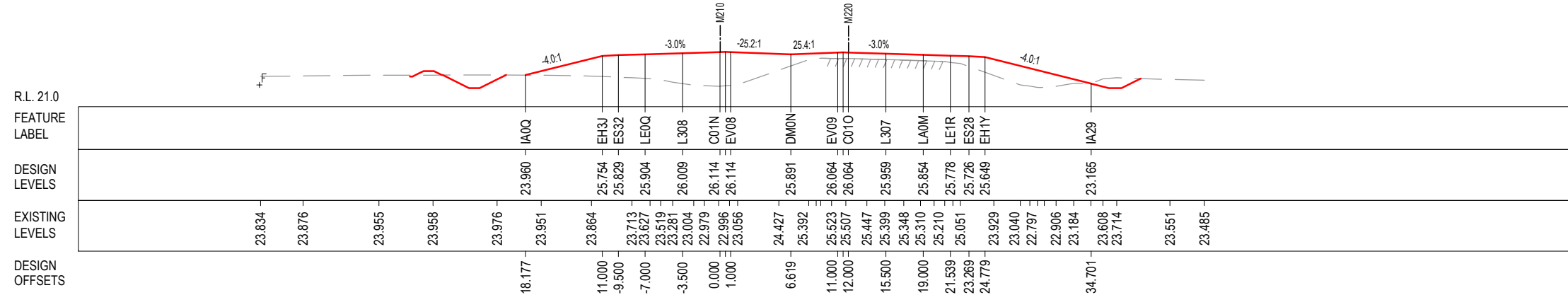
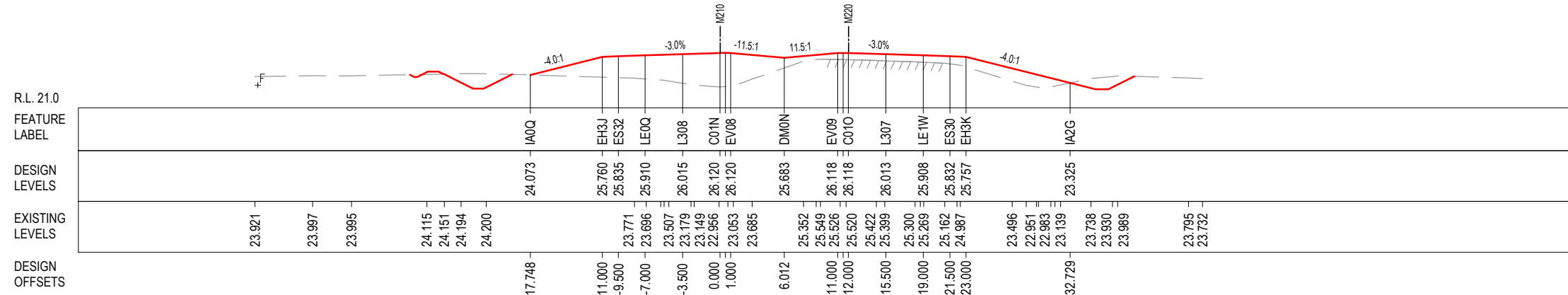
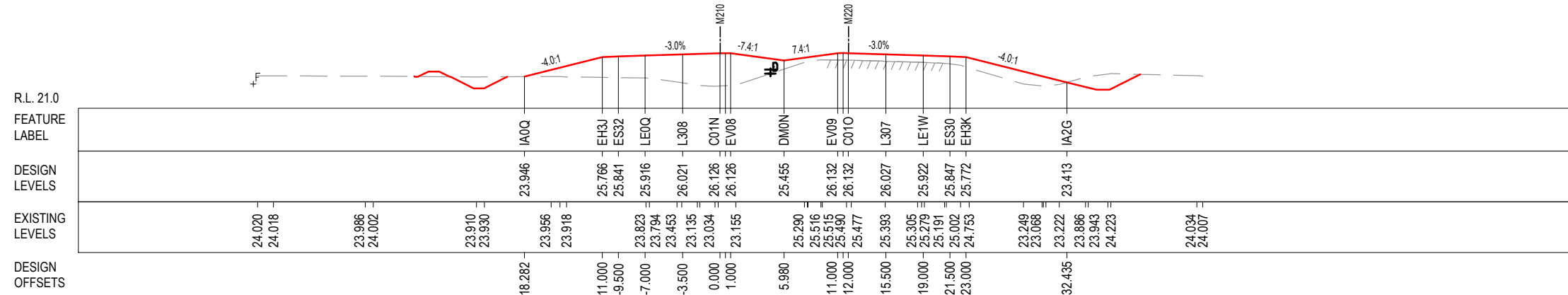
PRELOAD DESIGN SURFACE	—
EARLY WORKS DESIGN	- - -
EXISTING SURFACE	---

***Disclaimer:** This information is to be used only for the purpose of inspecting fixing or varying road levels in accordance with Part 3 of the Roads Act 1993. In some locations the road configuration has been refined without impacting the road level.

ACCEPTED FOR CONSTRUCTION

DESIGN LOT CODE B-81-RA-03	DESIGN MODEL FILE(S) USED FOR DOCUMENTATION OF THIS DRAWING W2B-ABJ-B-RA-MOD-09003_WEEK_58	PLOT DATE / TIME 08/11/18 2:03:07 PM Tacadena, Rommel	PLOT BY	CLIENT	CLARENCE VALLEY COUNCIL HW10 - PACIFIC HIGHWAY UPGRADE MACLEAN TO DEVILS PULPIT PORTION B CONTROL LINE M210 CROSS SECTIONS RA03	A3
AMENDMENT / REVISION DESCRIPTION	SCALES ON A3 SIZE DRAWING	DRAWINGS / DESIGN PREPARED BY	TITLE	NSW GOVERNMENT Transport Roads & Maritime Services	RMS REGISTRATION No. DS2016/000619	SHEET No. 110 of 218
ISSUED FOR CONSTRUCTION ISSUED FOR CONSTRUCTION W2B-ABJ-B-RA-CER-0022 W2B-ABJ-B-RA-CER-0024	0 5 10 15 20 25 SCALE 1:500m	ARCADIS Beca ABJV	DRAWN DRG CHECK DESIGN DESIGN CHECK DESIGN MNGR PROJECT MNGR	PREPARED FOR PACIFIC HIGHWAY OFFICE	ISSUE STATUS ISSUED FOR CONSTRUCTION	PART 1 ISSUE D
	CO-ORDINATE SYSTEM MGA ZONE 56	HEIGHT DATUM AHD	NAME JAMES TERPENING CRAIG DUNNINGHAM MARK SHAMOUN DANIEL KEHOE SCOTT ASHDOWN GREG RIORDAN	DATE 02.02.17 02.02.17 02.02.17 02.02.17 02.02.17 02.02.17	EDMS No. SF2015/118045	SHEET No. RA-B-07410

MAY BE INCOMPLETE IF COPIED
 C:\Project\wise\W2B\ms27029\W2B-ABJ-B-RA-DRG-07411.dwg
 11 ON A3 SIZE ORIGINAL



C

NOTES

1. THE PRELOAD SURFACE AS SHOWN ON THE CROSS SECTIONS IS BASED ON THE DESIGN PRELOAD LEVELS AT THE TIME THE PRELOAD MATERIAL WAS PLACED. SOME SETTLEMENT IS EXPECTED TO HAVE OCCURRED THROUGH THESE ZONES AND AS SUCH THE EXISTING LEVELS OF THE PRELOAD SURFACE ARE EXPECTED TO BE LOWER THAN SHOWN. THE CONTRACTOR SHALL CONFIRM ALL EXISTING PRE-LOAD LEVELS ON SITE PRIOR TO CONSTRUCTION.

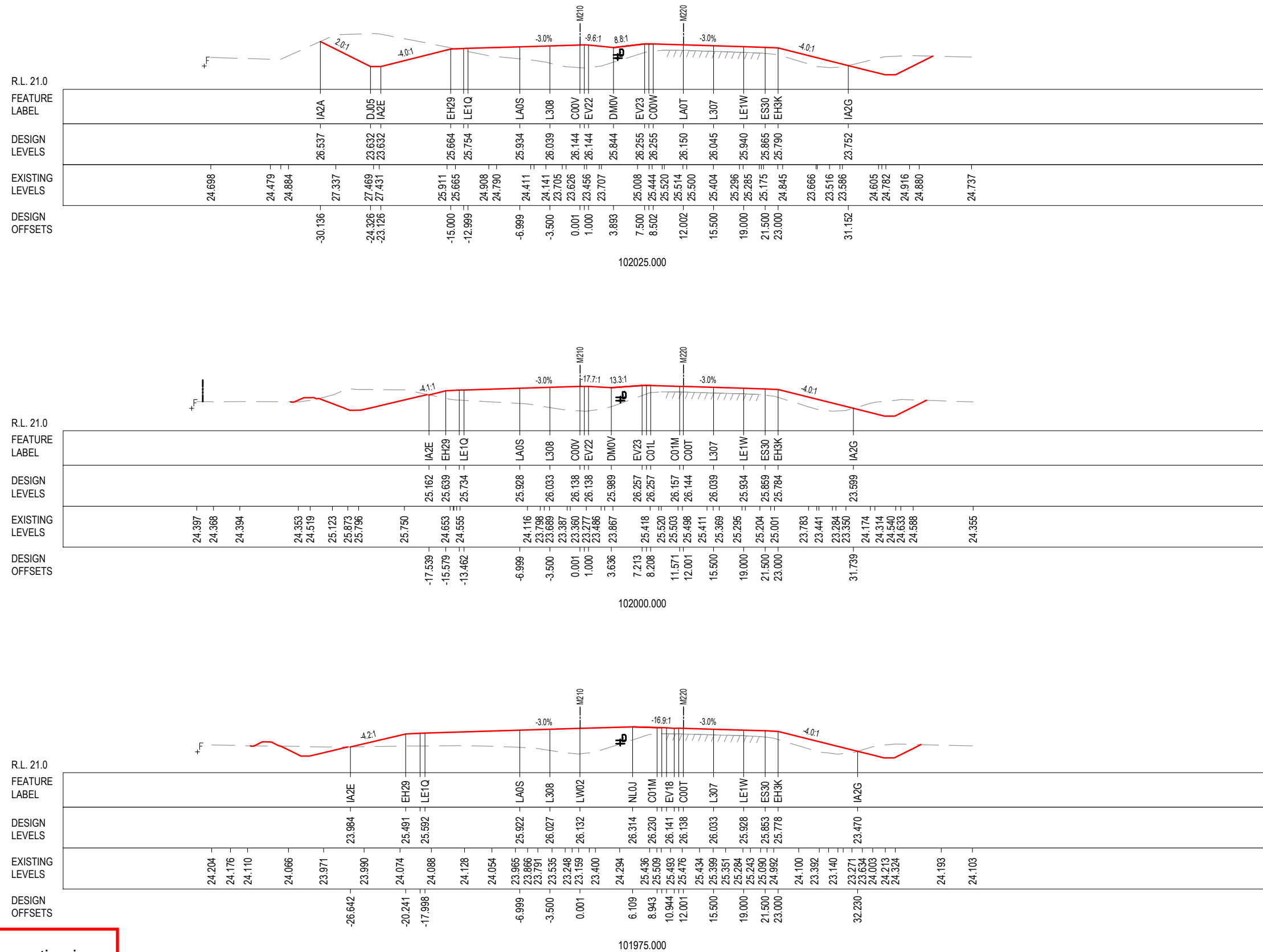
LEGEND	
PRELOAD DESIGN SURFACE	
EARLY WORKS DESIGN	
LANDSCAPE MOUND SURFACE	
EXISTING SURFACE	

***Disclaimer:** This information is to be used only for the purpose of inspecting fixing or varying road levels in accordance with Part 3 of the Roads Act 1993. In some locations the road configuration has been refined without impacting the road level.

ACCEPTED FOR CONSTRUCTION

DESIGN LOT CODE B-81-RA-03		DESIGN MODEL FILE(S) USED FOR DOCUMENTATION OF THIS DRAWING W2B-ABJ-B-RA-MOD-09003_WEEK_83		PLOT DATE / TIME 15/01/18 11:30:42 AM Tacadena, Rommel		PLOT BY Tacadena, Rommel		CLIENT CLARENCE VALLEY COUNCIL HW10 - PACIFIC HIGHWAY UPGRADE MACLEAN TO DEVILS PULPIT PORTION B CONTROL LINE M210 CROSS SECTIONS RA03		SHEET No. 111 of 218	
AMENDMENT / REVISION DESCRIPTION ISSUED FOR CONSTRUCTION ISSUED FOR CONSTRUCTION W2B-ABJ-B-RA-CER-00005		WVR No. APPROVAL SA SA D.G.		SCALES ON A3 SIZE DRAWING 0 5 10 15 20 25 SCALE 1:500m		DRAWINGS / DESIGN PREPARED BY ARCADIS Beca		TITLE NAME DATE DRAWN JAMES TERPENING 02.02.17 DRG CHECK CRAIG DUNNINGHAM 02.02.17 DESIGN MARK SHAMOUN 02.02.17 DESIGN CHECK DANIEL KEHOE 02.02.17 DESIGN MNGR SCOTT ASHDOWN 02.02.17 PROJECT MNGR GREG RIORDAN 02.02.17		PREPARED FOR PACIFIC HIGHWAY OFFICE	
CO-ORDINATE SYSTEM MGA ZONE 56		HEIGHT DATUM AHD		RMS REGISTRATION No. DS2016/000619		ISSUE STATUS ISSUED FOR CONSTRUCTION		EDMS No. SF2015/118045		SHEET No. RA-B-07411 ISSUE C	

MAY BE INCOMPLETE IF COPIED
 T:\ON A3 SIZE ORIGINAL
 C:\Projectwise\W2B\ms27029\W2B-ABJ-B-RA-DRG-07412.dwg



c

NOTES
 1. THE PRELOAD SURFACE AS SHOWN ON THE CROSS SECTIONS IS BASED ON THE DESIGN PRELOAD LEVELS AT THE TIME THE PRELOAD MATERIAL WAS PLACED. SOME SETTLEMENT IS EXPECTED TO HAVE OCCURRED THROUGH THESE ZONES AND AS SUCH THE EXISTING LEVELS OF THE PRELOAD SURFACE ARE EXPECTED TO BE LOWER THAN SHOWN. THE CONTRACTOR SHALL CONFIRM ALL EXISTING PRE-LOAD LEVELS ON SITE PRIOR TO CONSTRUCTION.

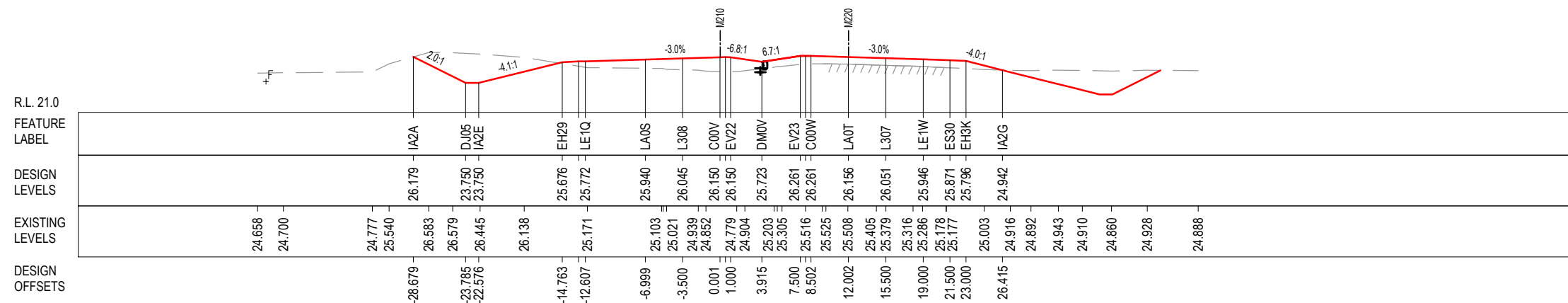
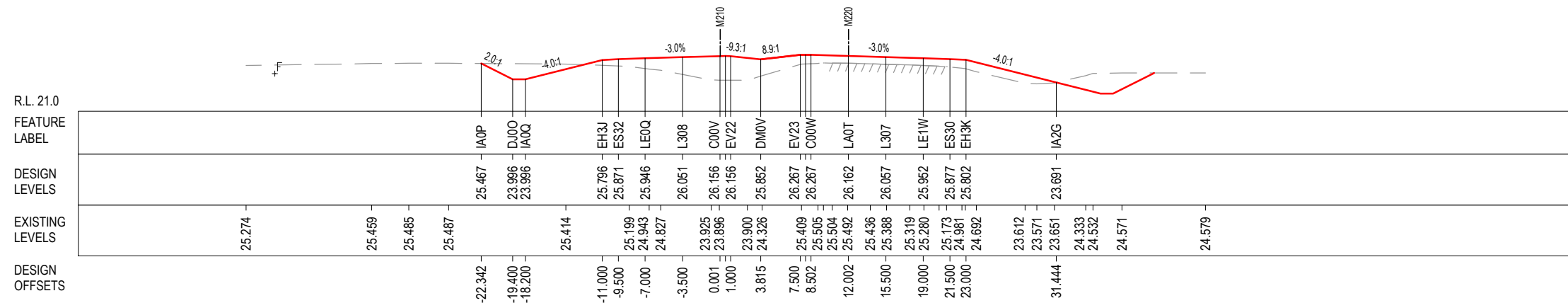
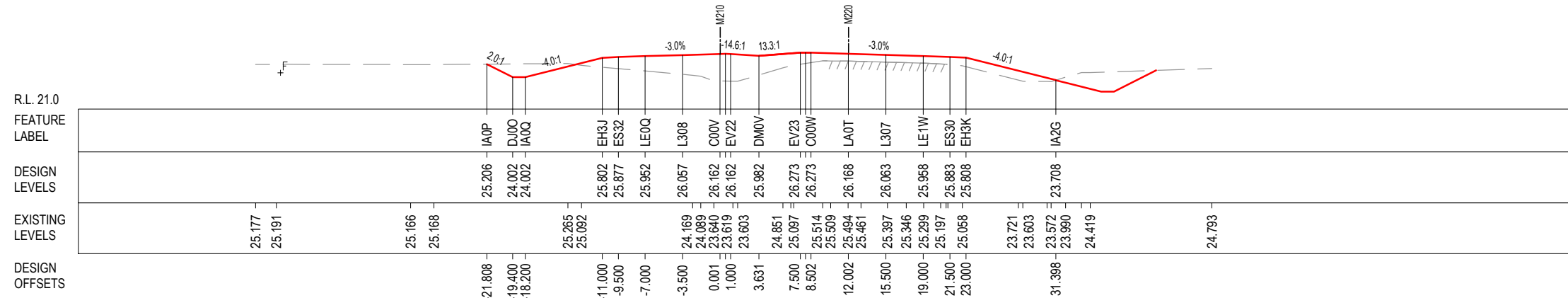
LEGEND	
PRELOAD DESIGN SURFACE	-----
EARLY WORKS DESIGN	-----
LANDSCAPE MOUND SURFACE	-----
EXISTING SURFACE	-----

*Disclaimer: This information is to be used only for the purpose of inspecting fixing or varying road levels in accordance with Part 3 of the Roads Act 1993. In some locations the road configuration has been refined without impacting the road level.

ACCEPTED FOR CONSTRUCTION

DESIGN LOT CODE B-81-RA-03		DESIGN MODEL FILE(S) USED FOR DOCUMENTATION OF THIS DRAWING W2B-ABJ-B-RA-MOD-09003_WEEK_83		PLOT DATE / TIME 15/01/18 11:30:51 AM Tacadena, Rommel		PLOT BY Tacadena, Rommel		CLIENT CLARENCE VALLEY COUNCIL HW10 - PACIFIC HIGHWAY UPGRADE MACLEAN TO DEVILS PULPIT PORTION B CONTROL LINE M210 CROSS SECTIONS RA03		SHEET No. 112 of 218	
AMENDMENT / REVISION DESCRIPTION		SCALES ON A3 SIZE DRAWING		DRAWINGS / DESIGN PREPARED BY		TITLE		PREPARED FOR		PART	
ISSUED FOR CONSTRUCTION ISSUED FOR CONSTRUCTION W2B-ABJ-B-RA-CER-00005		0 5 10 15 20 25 SCALE 1:500m		ARCADIS Beca ABJV		DRAWN JAMES TERPENING 02.02.17 DRG CHECK CRAIG DUNNINGHAM 02.02.17 DESIGN MARK SHAMOUN 02.02.17 DESIGN CHECK DANIEL KEHOE 02.02.17 DESIGN MNGR SCOTT ASHDOWN 02.02.17 PROJECT MNGR GREG RIORDAN 02.02.17		PACIFIC HIGHWAY OFFICE		ISSUE	
		CO-ORDINATE SYSTEM MGA ZONE 56		HEIGHT DATUM AHD				RMS REGISTRATION No. DS2016/000619		ISSUE STATUS ISSUED FOR CONSTRUCTION	
								EDMS No. SF2015/118045		SHEET No. RA-B-07412	
										C	

MAY BE INCOMPLETE IF COPIED
 11 ON A3 SIZE ORIGINAL
 C:\Project\wise\W2B\ms27029\W2B-ABJ-B-RA-DRG-07413.dwg



NOTES
 1. THE PRELOAD SURFACE AS SHOWN ON THE CROSS SECTIONS IS BASED ON THE DESIGN PRELOAD LEVELS AT THE TIME THE PRELOAD MATERIAL WAS PLACED. SOME SETTLEMENT IS EXPECTED TO HAVE OCCURRED THROUGH THESE ZONES AND AS SUCH THE EXISTING LEVELS OF THE PRELOAD SURFACE ARE EXPECTED TO BE LOWER THAN SHOWN. THE CONTRACTOR SHALL CONFIRM ALL EXISTING PRE-LOAD LEVELS ON SITE PRIOR TO CONSTRUCTION.

LEGEND

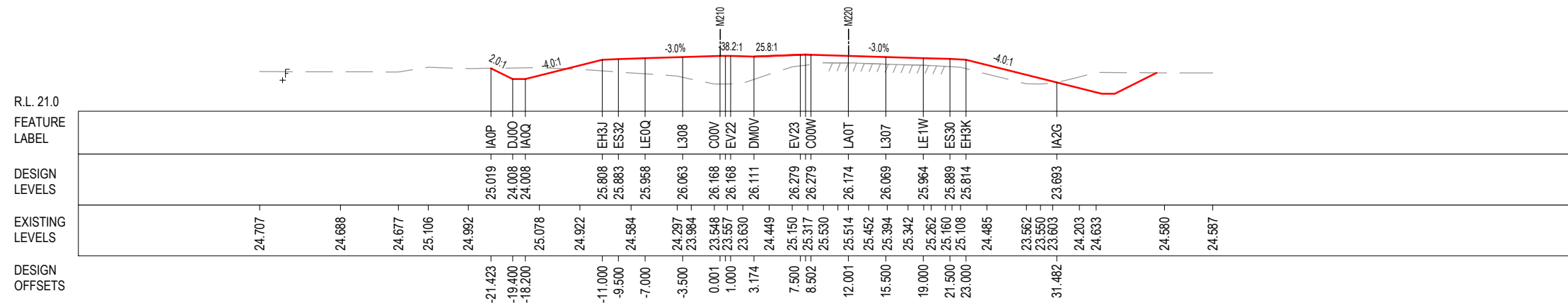
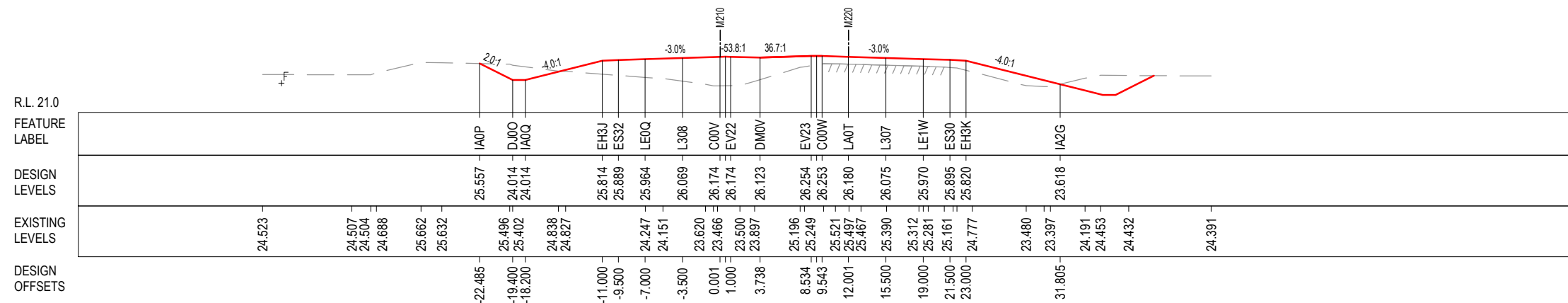
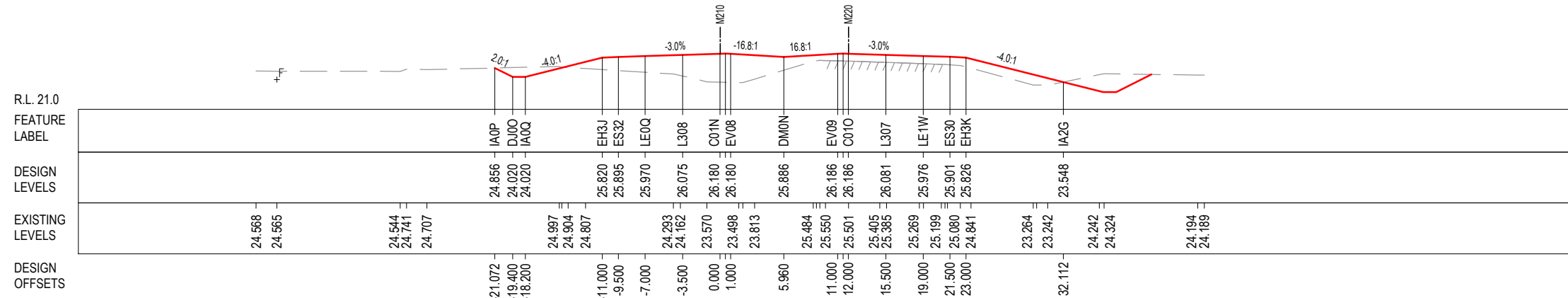
PRELOAD DESIGN SURFACE	—
EARLY WORKS DESIGN	- - -
LANDSCAPE MOUND SURFACE	—
EXISTING SURFACE	—

***Disclaimer:** This information is to be used only for the purpose of inspecting fixing or varying road levels in accordance with Part 3 of the Roads Act 1993. In some locations the road configuration has been refined without impacting the road level.

ACCEPTED FOR CONSTRUCTION

DESIGN LOT CODE B-81-RA-03	DESIGN MODEL FILE(S) USED FOR DOCUMENTATION OF THIS DRAWING W2B-ABJ-B-RA-MOD-09003_WEEK_83	PLOT DATE / TIME 15/01/18 11:30:54 AM Tacadena, Rommel	PLOT BY Tacadena, Rommel	CLIENT CLARENCE VALLEY COUNCIL HW10 - PACIFIC HIGHWAY UPGRADE MACLEAN TO DEVILS PULPIT PORTION B CONTROL LINE M210 CROSS SECTIONS RA03	A3
AMENDMENT / REVISION DESCRIPTION ISSUED FOR CONSTRUCTION ISSUED FOR CONSTRUCTION W2B-ABJ-B-RA-CER-00005	WVR No. APPROVAL S.A. S.A. D.G.	SCALES ON A3 SIZE DRAWING 0 5 10 15 20 25 SCALE 1:500m	DRAWINGS / DESIGN PREPARED BY ARCADIS Beca	TITLE NSW GOVERNMENT Transport Roads & Maritime Services	RMS REGISTRATION No. DS2016/000619
CO-ORDINATE SYSTEM MGA ZONE 56	HEIGHT DATUM AHD	DESIGN CHECK CRAIG DUNNINGHAM	DESIGN MARK SHAMOUN	PREPARED FOR PACIFIC HIGHWAY OFFICE	SHEET No. 113 of 218
		DESIGN CHECK DANIEL KEHOE	DESIGN MNGR SCOTT ASHDOWN	ISSUE STATUS ISSUED FOR CONSTRUCTION	PART 1
		PROJECT MNGR GREG RIORDAN		EDMS No. SF2015/118045	ISSUE C

MAY BE INCOMPLETE IF COPIED
 11 ON A3 SIZE ORIGINAL
 C:\Project\wise\W2B\ms27029\W2B-ABJ-B-RA-DRG-07414.dwg



NOTES
 1. THE PRELOAD SURFACE AS SHOWN ON THE CROSS SECTIONS IS BASED ON THE DESIGN PRELOAD LEVELS AT THE TIME THE PRELOAD MATERIAL WAS PLACED. SOME SETTLEMENT IS EXPECTED TO HAVE OCCURRED THROUGH THESE ZONES AND AS SUCH THE EXISTING LEVELS OF THE PRELOAD SURFACE ARE EXPECTED TO BE LOWER THAN SHOWN. THE CONTRACTOR SHALL CONFIRM ALL EXISTING PRE-LOAD LEVELS ON SITE PRIOR TO CONSTRUCTION.

LEGEND

PRELOAD DESIGN SURFACE	—
EARLY WORKS DESIGN	- - -
LANDSCAPE MOUND SURFACE	—
EXISTING SURFACE	—

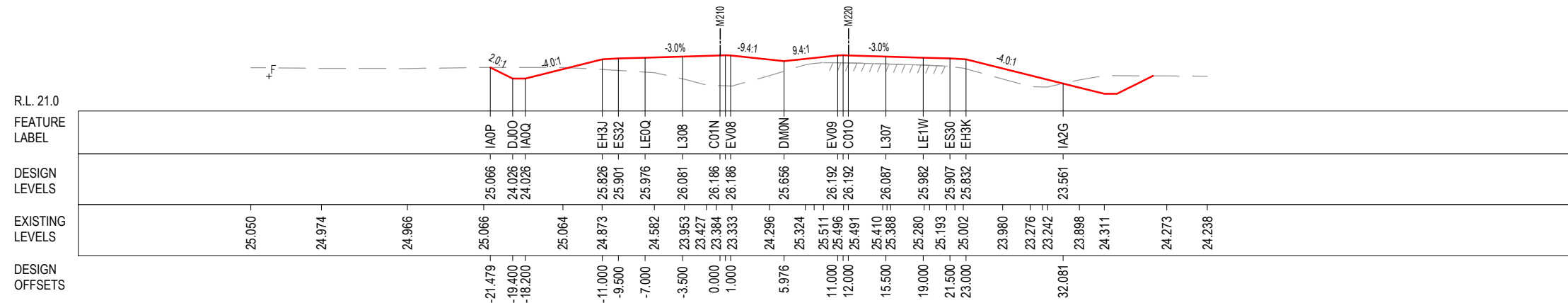
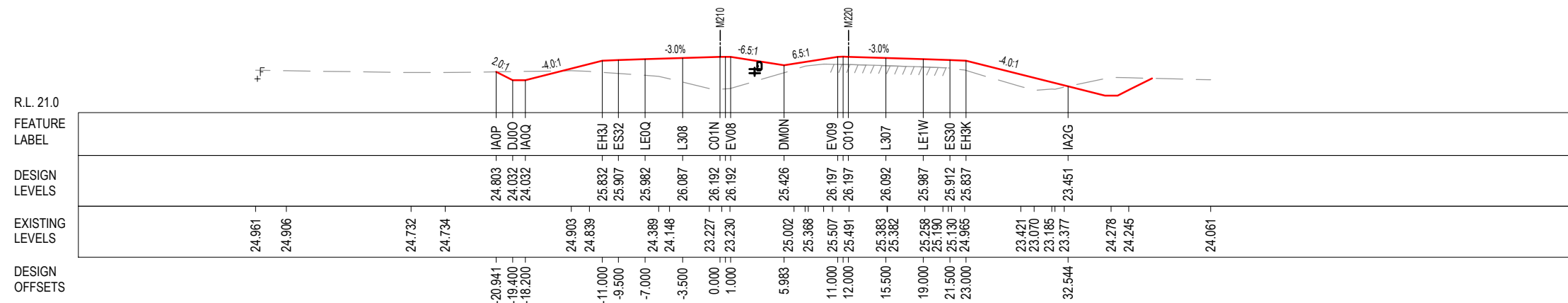

***Disclaimer:** This information is to be used only for the purpose of inspecting fixing or varying road levels in accordance with Part 3 of the Roads Act 1993. In some locations the road configuration has been refined without impacting the road level.

ACCEPTED FOR CONSTRUCTION

DESIGN LOT CODE B-81-RA-03	DESIGN MODEL FILE(S) USED FOR DOCUMENTATION OF THIS DRAWING W2B-ABJ-B-RA-MOD-09003_WEEK_83	PLOT DATE / TIME 15/01/18 11:31:06 AM Tacadena, Rommel	PLOT BY Tacadena, Rommel	CLIENT CLARENCE VALLEY COUNCIL HW10 - PACIFIC HIGHWAY UPGRADE MACLEAN TO DEVILS PULPIT PORTION B CONTROL LINE M210 CROSS SECTIONS RA03	A3
AMENDMENT / REVISION DESCRIPTION ISSUED FOR CONSTRUCTION ISSUED FOR CONSTRUCTION W2B-ABJ-B-RA-CER-00005	WVR No. APPROVAL S.A. S.A. D.G.	SCALES ON A3 SIZE DRAWING 0 5 10 15 20 25 SCALE 1:500m	DRAWINGS / DESIGN PREPARED BY ARCADIS Beca	TITLE NSW GOVERNMENT Transport Roads & Maritime Services	RMS REGISTRATION No. DS2016/000619
CO-ORDINATE SYSTEM MGA ZONE 56	HEIGHT DATUM AHD	DESIGN CHECK CRAIG DUNNINGHAM	DESIGN MARK SHAMOUN	PREPARED FOR PACIFIC HIGHWAY OFFICE	SHEET No. 114 of 218
		DESIGN CHECK DANIEL KEHOE	DESIGN MNGR SCOTT ASHDOWN	ISSUE STATUS ISSUED FOR CONSTRUCTION	ISSUE 1
		PROJECT MNGR GREG RIORDAN		EDMS No. SF2015/118045	RA-B-07414 C

© Roads and Maritime Services

MAY BE INCOMPLETE IF COPIED
 11 ON A3 SIZE ORIGINAL
 C:\Project\wise\W2B\ms27029\W2B-ABJ-B-RA-DRG-07415.dwg



NOTES
 1. THE PRELOAD SURFACE AS SHOWN ON THE CROSS SECTIONS IS BASED ON THE DESIGN PRELOAD LEVELS AT THE TIME THE PRELOAD MATERIAL WAS PLACED. SOME SETTLEMENT IS EXPECTED TO HAVE OCCURRED THROUGH THESE ZONES AND AS SUCH THE EXISTING LEVELS OF THE PRELOAD SURFACE ARE EXPECTED TO BE LOWER THAN SHOWN. THE CONTRACTOR SHALL CONFIRM ALL EXISTING PRE-LOAD LEVELS ON SITE PRIOR TO CONSTRUCTION.

LEGEND

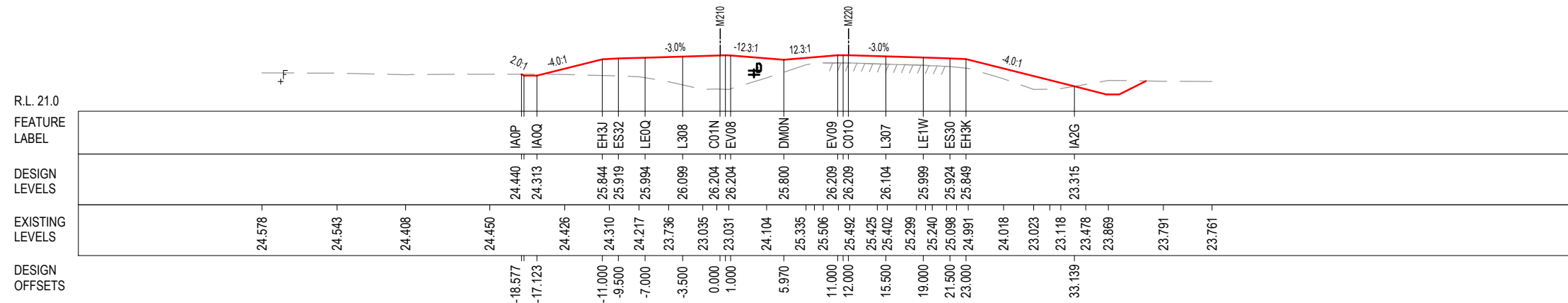
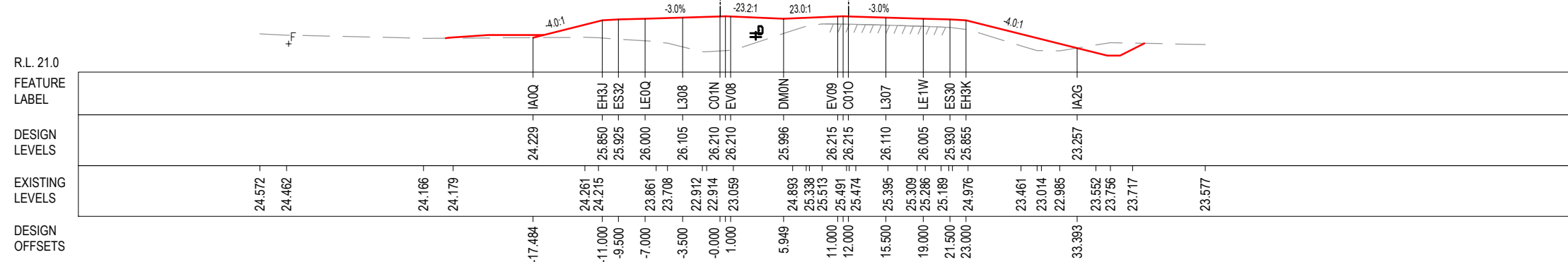
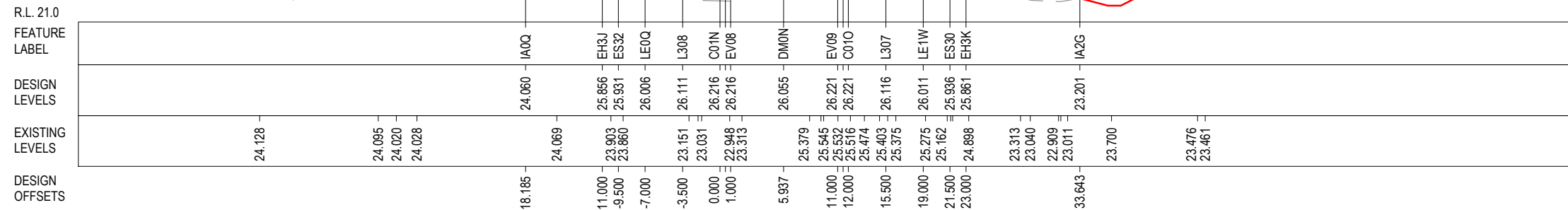
PRELOAD DESIGN SURFACE	—
EARLY WORKS DESIGN	- - -
LANDSCAPE MOUND SURFACE	—
EXISTING SURFACE	—

***Disclaimer:** This information is to be used only for the purpose of inspecting fixing or varying road levels in accordance with Part 3 of the Roads Act 1993. In some locations the road configuration has been refined without impacting the road level.

ACCEPTED FOR CONSTRUCTION

DESIGN LOT CODE B-81-RA-03	DESIGN MODEL FILE(S) USED FOR DOCUMENTATION OF THIS DRAWING W2B-ABJ-B-RA-MOD-09003_WEEK_83	PLOT DATE / TIME 15/01/18 11:31:11 AM Tacadena, Rommel	PLOT BY Tacadena, Rommel	CLIENT CLARENCE VALLEY COUNCIL HW10 - PACIFIC HIGHWAY UPGRADE MACLEAN TO DEVILS PULPIT PORTION B CONTROL LINE M210 CROSS SECTIONS RA03	A3
AMENDMENT / REVISION DESCRIPTION ISSUED FOR CONSTRUCTION ISSUED FOR CONSTRUCTION W2B-ABJ-B-RA-CER-00005	WVR No. APPROVAL SA SA D.G.	SCALES ON A3 SIZE DRAWING 0 5 10 15 20 25 SCALE 1:500m	DRAWINGS / DESIGN PREPARED BY ARCADIS Beca	TITLE NAME DATE DRAWN JAMES TERPENING 02.02.17 DRG CHECK CRAIG DUNNINGHAM 02.02.17 DESIGN MARK SHAMOUN 02.02.17 DESIGN CHECK DANIEL KEHOE 02.02.17 DESIGN MNGR SCOTT ASHDOWN 02.02.17 PROJECT MNGR GREG RIORDAN 02.02.17	PREPARED FOR PACIFIC HIGHWAY OFFICE
CO-ORDINATE SYSTEM MGA ZONE 56	HEIGHT DATUM AHD	NSW GOVERNMENT Transport Roads & Maritime Services	RMS REGISTRATION No. DS2016/000619	ISSUE STATUS ISSUED FOR CONSTRUCTION	EDMS No. SF2015/118045
			SHEET No. RA-B-07415	ISSUE C	SHEET No. 115 of 218

MAY BE INCOMPLETE IF COPIED
 11 ON A3 SIZE ORIGINAL
 C:\Project\wise\W2B\ms27029\W2B-ABJ-B-RA-DRG-07416.dwg



NOTES
 1. THE PRELOAD SURFACE AS SHOWN ON THE CROSS SECTIONS IS BASED ON THE DESIGN PRELOAD LEVELS AT THE TIME THE PRELOAD MATERIAL WAS PLACED. SOME SETTLEMENT IS EXPECTED TO HAVE OCCURRED THROUGH THESE ZONES AND AS SUCH THE EXISTING LEVELS OF THE PRELOAD SURFACE ARE EXPECTED TO BE LOWER THAN SHOWN. THE CONTRACTOR SHALL CONFIRM ALL EXISTING PRE-LOAD LEVELS ON SITE PRIOR TO CONSTRUCTION.

LEGEND

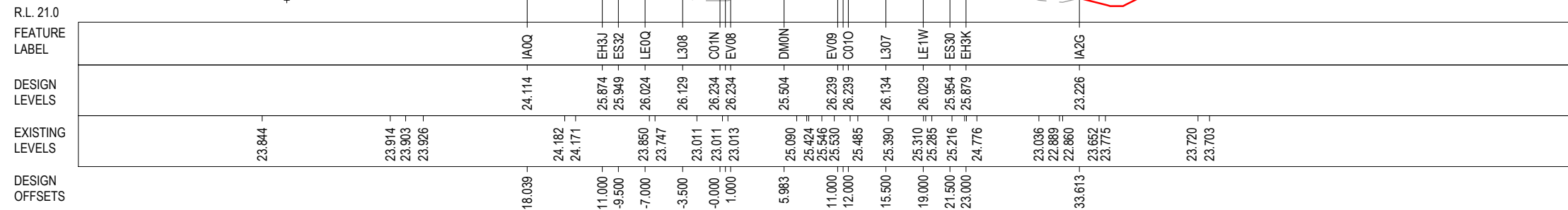
PRELOAD DESIGN SURFACE	—
EARLY WORKS DESIGN	- - -
LANDSCAPE MOUND SURFACE	—
EXISTING SURFACE	—

***Disclaimer:** This information is to be used only for the purpose of inspecting fixing or varying road levels in accordance with Part 3 of the Roads Act 1993. In some locations the road configuration has been refined without impacting the road level.

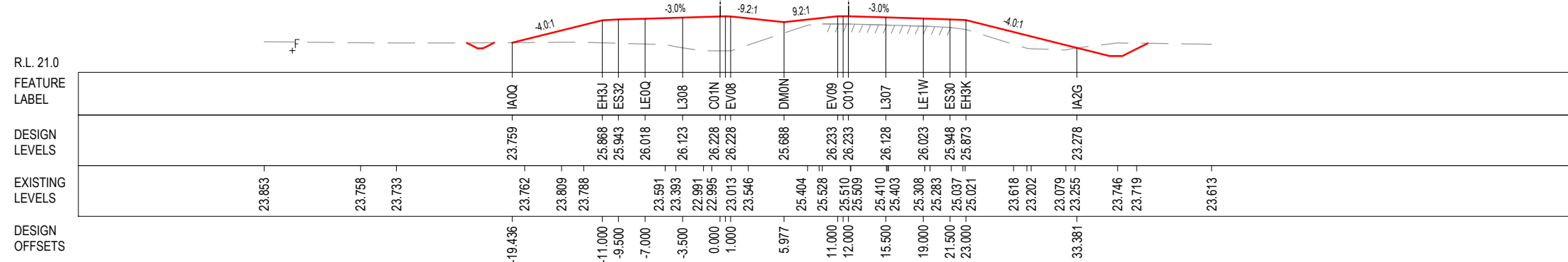
ACCEPTED FOR CONSTRUCTION

DESIGN LOT CODE B-81-RA-03	DESIGN MODEL FILE(S) USED FOR DOCUMENTATION OF THIS DRAWING W2B-ABJ-B-RA-MOD-09003_WEEK_83	PLOT DATE / TIME 15/01/18 11:31:15 AM Tacadena, Rommel	PLOT BY Tacadena, Rommel	CLIENT CLARENCE VALLEY COUNCIL HW10 - PACIFIC HIGHWAY UPGRADE MACLEAN TO DEVILS PULPIT PORTION B CONTROL LINE M210 CROSS SECTIONS RA03	A3
AMENDMENT / REVISION DESCRIPTION ISSUED FOR CONSTRUCTION ISSUED FOR CONSTRUCTION W2B-ABJ-B-RA-CER-00005	WVR No. APPROVAL S.A. S.A. D.G.	SCALES ON A3 SIZE DRAWING 0 5 10 15 20 25 SCALE 1:500m	DRAWINGS / DESIGN PREPARED BY ARCADIS Beca	TITLE NAME DATE DRAWN JAMES TERPENING 02.02.17 DRG CHECK CRAIG DUNNINGHAM 02.02.17 DESIGN MARK SHAMOUN 02.02.17 DESIGN CHECK DANIEL KEHOE 02.02.17 DESIGN MNGR SCOTT ASHDOWN 02.02.17 PROJECT MNGR GREG RIORDAN 02.02.17	PREPARED FOR PACIFIC HIGHWAY OFFICE
CO-ORDINATE SYSTEM MGA ZONE 56	HEIGHT DATUM AHD	RMS REGISTRATION No. DS2016/000619	ISSUE STATUS ISSUED FOR CONSTRUCTION	EDMS No. SF2015/118045	SHEET No. RA-B-07416
				PART 1	ISSUE C

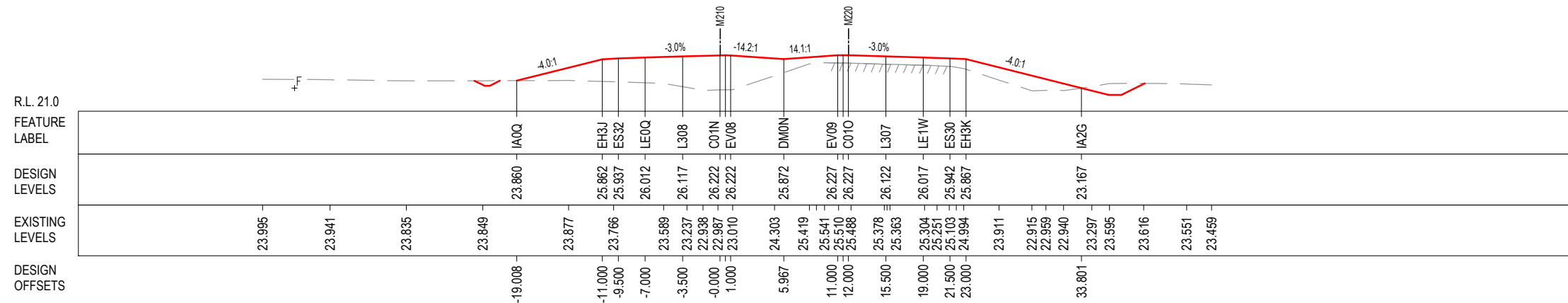
MAY BE INCOMPLETE IF COPIED
 C:\Project\wise\W2B\ms27029\W2B-ABJ-B-RA-DRG-07417.dwg
 11 ON A3 SIZE ORIGINAL



102400.000



102375.000



102350.000



NOTES
 1. THE PRELOAD SURFACE AS SHOWN ON THE CROSS SECTIONS IS BASED ON THE DESIGN PRELOAD LEVELS AT THE TIME THE PRELOAD MATERIAL WAS PLACED. SOME SETTLEMENT IS EXPECTED TO HAVE OCCURRED THROUGH THESE ZONES AND AS SUCH THE EXISTING LEVELS OF THE PRELOAD SURFACE ARE EXPECTED TO BE LOWER THAN SHOWN. THE CONTRACTOR SHALL CONFIRM ALL EXISTING PRE-LOAD LEVELS ON SITE PRIOR TO CONSTRUCTION.

LEGEND

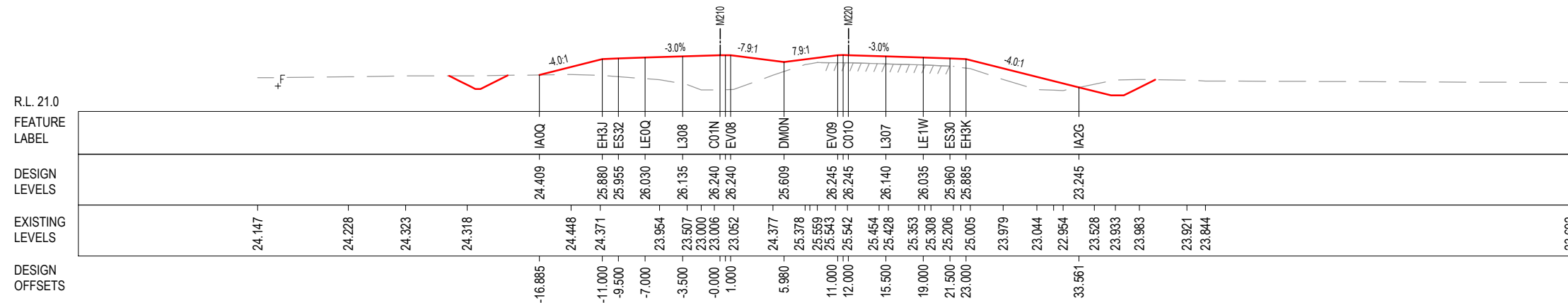
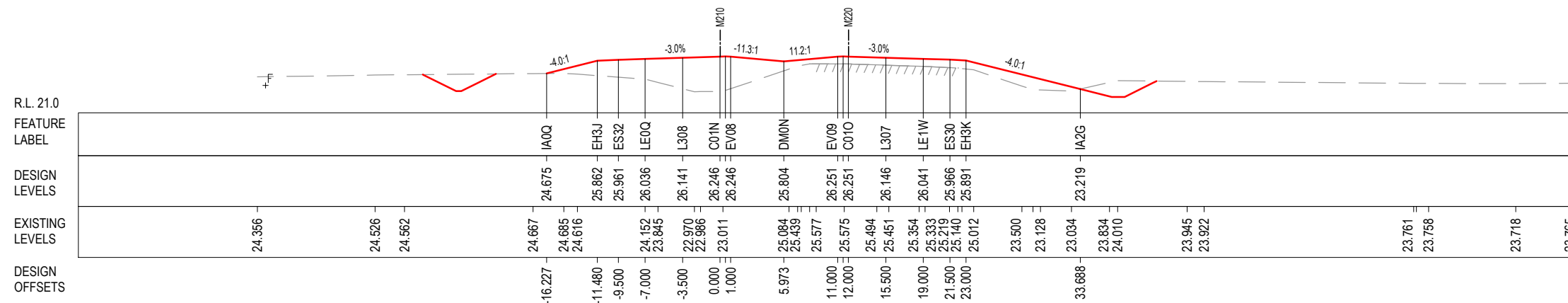
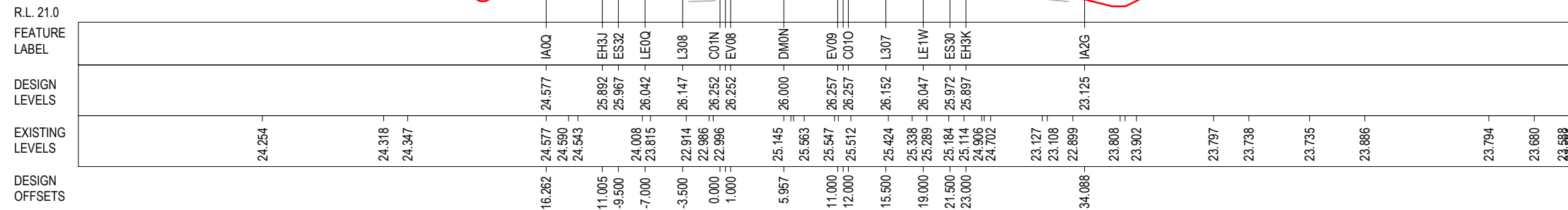
PRELOAD DESIGN SURFACE	—
EARLY WORKS DESIGN	- - -
LANDSCAPE MOUND SURFACE	—
EXISTING SURFACE	—

***Disclaimer:** This information is to be used only for the purpose of inspecting fixing or varying road levels in accordance with Part 3 of the Roads Act 1993. In some locations the road configuration has been refined without impacting the road level.

ACCEPTED FOR CONSTRUCTION

DESIGN LOT CODE B-81-RA-03		DESIGN MODEL FILE(S) USED FOR DOCUMENTATION OF THIS DRAWING W2B-ABJ-B-RA-MOD-09003_WEEK_83		PLOT DATE / TIME 15/01/18 11:31:20 AM Tacadena, Rommel		PLOT BY Tacadena, Rommel		CLIENT CLARENCE VALLEY COUNCIL HW10 - PACIFIC HIGHWAY UPGRADE MACLEAN TO DEVILS PULPIT PORTION B CONTROL LINE M210 CROSS SECTIONS RA03		A3
AMENDMENT / REVISION DESCRIPTION ISSUED FOR CONSTRUCTION ISSUED FOR CONSTRUCTION W2B-ABJ-B-RA-CER-00005		WVR No. APPROVAL S.A. S.A. D.G.		SCALES ON A3 SIZE DRAWING 0 5 10 15 20 25 SCALE 1:500m		DRAWINGS / DESIGN PREPARED BY ARCADIS Beca		TITLE NAME DATE DRAWN JAMES TERPENING 02.02.17 DRG CHECK CRAIG DUNNINGHAM 02.02.17 DESIGN MARK SHAMOUN 02.02.17 DESIGN CHECK DANIEL KEHOE 02.02.17 DESIGN MNGR SCOTT ASHDOWN 02.02.17 PROJECT MNGR GREG RIORDAN 02.02.17		NSW GOVERNMENT Transport Roads & Maritime Services
CO-ORDINATE SYSTEM MGA ZONE 56		HEIGHT DATUM AHD		PREPARED FOR PACIFIC HIGHWAY OFFICE		RMS REGISTRATION No. DS2016/000619		SHEET No. 117 of 218		PART 1
ISSUE STATUS ISSUED FOR CONSTRUCTION		EDMS No. SF2015/118045		SHEET No. RA-B-07417		ISSUE C		© Roads and Maritime Services		

MAY BE INCOMPLETE IF COPIED
 C:\Project\wise\W2B\ms27029\W2B-ABJ-B-RA-DRG-07418.dwg
 11 ON A3 SIZE ORIGINAL



NOTES
 1. THE PRELOAD SURFACE AS SHOWN ON THE CROSS SECTIONS IS BASED ON THE DESIGN PRELOAD LEVELS AT THE TIME THE PRELOAD MATERIAL WAS PLACED. SOME SETTLEMENT IS EXPECTED TO HAVE OCCURRED THROUGH THESE ZONES AND AS SUCH THE EXISTING LEVELS OF THE PRELOAD SURFACE ARE EXPECTED TO BE LOWER THAN SHOWN. THE CONTRACTOR SHALL CONFIRM ALL EXISTING PRE-LOAD LEVELS ON SITE PRIOR TO CONSTRUCTION.

LEGEND

PRELOAD DESIGN SURFACE	—
EARLY WORKS DESIGN	---
LANDSCAPE MOUND SURFACE	---
EXISTING SURFACE	---

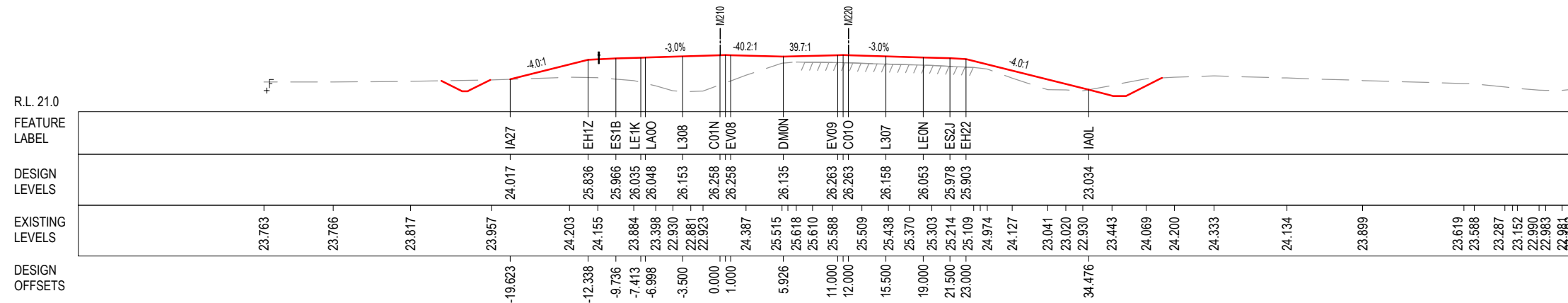
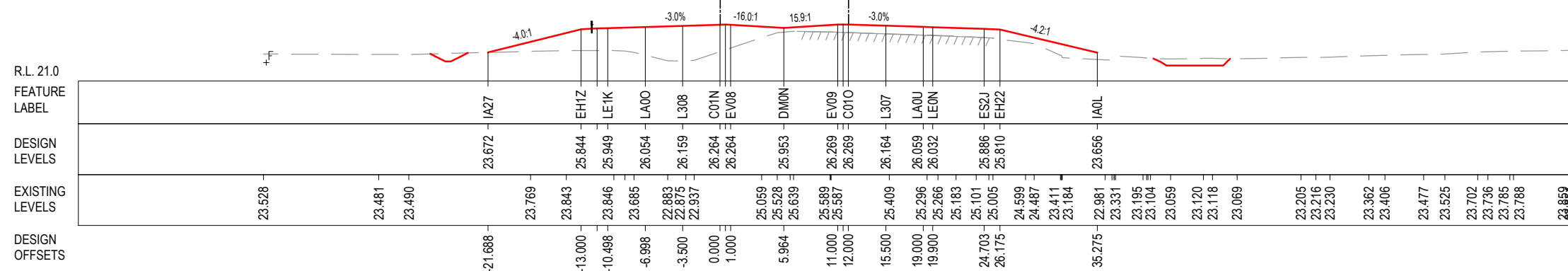
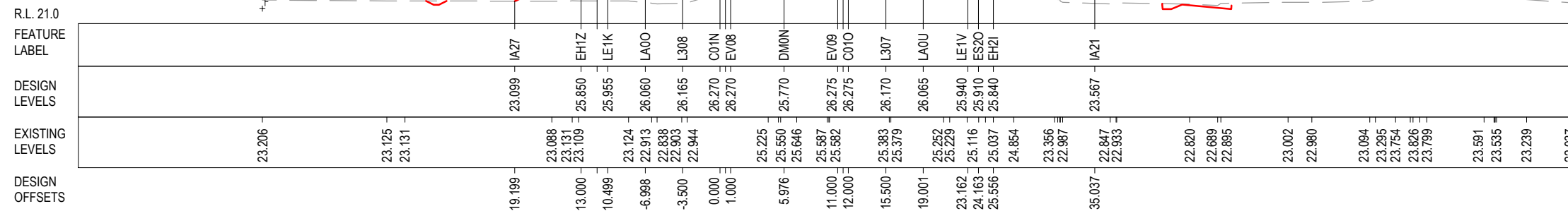
***Disclaimer:** This information is to be used only for the purpose of inspecting fixing or varying road levels in accordance with Part 3 of the Roads Act 1993. In some locations the road configuration has been refined without impacting the road level.

ACCEPTED FOR CONSTRUCTION

DESIGN LOT CODE B-81-RA-03	DESIGN MODEL FILE(S) USED FOR DOCUMENTATION OF THIS DRAWING W2B-ABJ-B-RA-MOD-09003_WEEK_83	PLOT DATE / TIME 15/01/18 11:31:36 AM Tacadena, Rommel	PLOT BY Tacadena, Rommel	CLIENT CLARENCE VALLEY COUNCIL HW10 - PACIFIC HIGHWAY UPGRADE MACLEAN TO DEVILS PULPIT PORTION B CONTROL LINE M210 CROSS SECTIONS RA03	A3
AMENDMENT / REVISION DESCRIPTION ISSUED FOR CONSTRUCTION ISSUED FOR CONSTRUCTION W2B-ABJ-B-RA-CER-00005	WVR No. APPROVAL SA SA D.G.	SCALES ON A3 SIZE DRAWING 0 5 10 15 20 25 SCALE 1:500m	DRAWINGS / DESIGN PREPARED BY ARCADIS Beca	TITLE NSW GOVERNMENT Transport Roads & Maritime Services	RMS REGISTRATION No. DS2016/000619
CO-ORDINATE SYSTEM MGA ZONE 56	HEIGHT DATUM AHD	DESIGN CHECK CRAIG DUNNINGHAM	DESIGN MARK SHAMOUN	PREPARED FOR PACIFIC HIGHWAY OFFICE	SHEET No. 118 of 218
		DESIGN CHECK DANIEL KEHOE	DESIGN MNGR SCOTT ASHDOWN	ISSUE STATUS ISSUED FOR CONSTRUCTION	EDMS No. SF2015/118045
		PROJECT MNGR GREG RIORDAN		SHEET No. RA-B-07418	ISSUE C

© Roads and Maritime Services

MAY BE INCOMPLETE IF COPIED
 C:\Project\wise\W2B\ms27029\W2B-ABJ-B-RA-DRG-07419.dwg
 11 ON A3 SIZE ORIGINAL



NOTES
 1. THE PRELOAD SURFACE AS SHOWN ON THE CROSS SECTIONS IS BASED ON THE DESIGN PRELOAD LEVELS AT THE TIME THE PRELOAD MATERIAL WAS PLACED. SOME SETTLEMENT IS EXPECTED TO HAVE OCCURRED THROUGH THESE ZONES AND AS SUCH THE EXISTING LEVELS OF THE PRELOAD SURFACE ARE EXPECTED TO BE LOWER THAN SHOWN. THE CONTRACTOR SHALL CONFIRM ALL EXISTING PRE-LOAD LEVELS ON SITE PRIOR TO CONSTRUCTION.

LEGEND

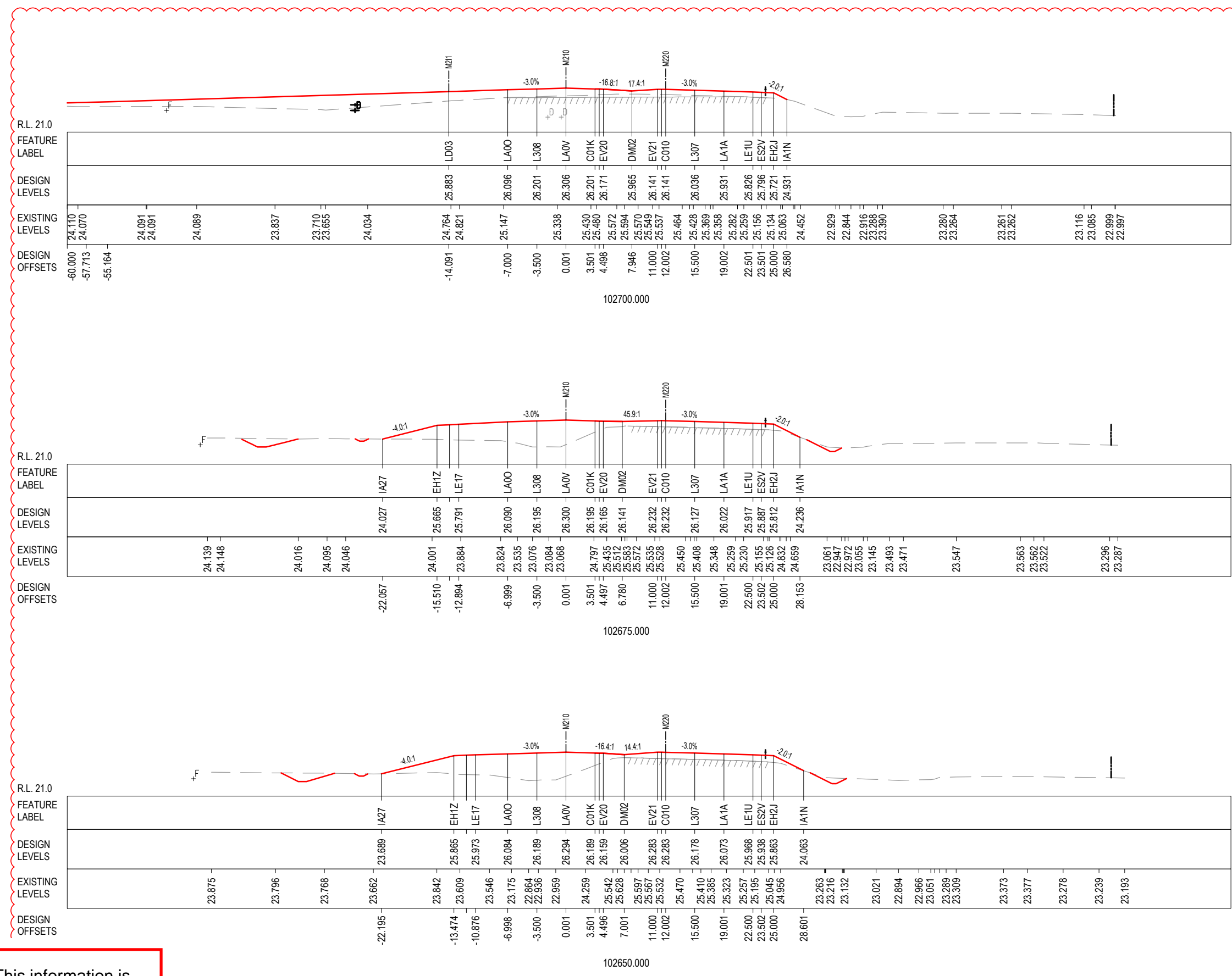
PRELOAD DESIGN SURFACE	—
EARLY WORKS DESIGN	- - -
LANDSCAPE MOUND SURFACE	—
EXISTING SURFACE	—

***Disclaimer:** This information is to be used only for the purpose of inspecting fixing or varying road levels in accordance with Part 3 of the Roads Act 1993. In some locations the road configuration has been refined without impacting the road level.

ACCEPTED FOR CONSTRUCTION

DESIGN LOT CODE B-81-RA-03	DESIGN MODEL FILE(S) USED FOR DOCUMENTATION OF THIS DRAWING W2B-ABJ-B-RA-MOD-09003_WEEK_83	PLOT DATE / TIME 15/01/18 11:31:26 AM Tacadena, Rommel	PLOT BY Tacadena, Rommel	CLIENT CLARENCE VALLEY COUNCIL	A3
AMENDMENT / REVISION DESCRIPTION ISSUED FOR CONSTRUCTION ISSUED FOR CONSTRUCTION W2B-ABJ-B-RA-CER-0005	WVR No. APPROVAL S.A. S.A. D.G.	SCALES ON A3 SIZE DRAWING 0 5 10 15 20 25 SCALE 1:500m	DRAWINGS / DESIGN PREPARED BY ARCADIS Beca	TITLE HW10 - PACIFIC HIGHWAY UPGRADE MACLEAN TO DEVILS PULPIT PORTION B CONTROL LINE M210 CROSS SECTIONS RA03	SHEET No. 119 of 218
CO-ORDINATE SYSTEM MGA ZONE 56	HEIGHT DATUM AHD	DESIGN CHECK DANIEL KEHOE	DESIGN MNGR SCOTT ASHDOWN	PREPARED FOR PACIFIC HIGHWAY OFFICE	RMS REGISTRATION No. DS2016/000619
		DRG CHECK CRAIG DUNNINGHAM	PROJECT MNGR GREG RIORDAN	ISSUE STATUS ISSUED FOR CONSTRUCTION	EDMS No. SF2015/118045
		DESIGN MARK SHAMOUN		SHEET No. RA-B-07419	ISSUE C
		DESIGN CHECK DANIEL KEHOE			© Roads and Maritime Services

MAY BE INCOMPLETE IF COPIED
 C:\Project\wise\W2B\ms27029\W2B-ABJ-B-RA-DRG-07.421.dwg
 11 ON A3 SIZE ORIGINAL



NOTES
 1. THE PRELOAD SURFACE AS SHOWN ON THE CROSS SECTIONS IS BASED ON THE DESIGN PRELOAD LEVELS AT THE TIME THE PRELOAD MATERIAL WAS PLACED. SOME SETTLEMENT IS EXPECTED TO HAVE OCCURRED THROUGH THESE ZONES AND AS SUCH THE EXISTING LEVELS OF THE PRELOAD SURFACE ARE EXPECTED TO BE LOWER THAN SHOWN. THE CONTRACTOR SHALL CONFIRM ALL EXISTING PRE-LOAD LEVELS ON SITE PRIOR TO CONSTRUCTION.

LEGEND

PRELOAD DESIGN SURFACE	—
EARLY WORKS DESIGN	- - -
LANDSCAPE MOUND SURFACE	—
EXISTING SURFACE	—

ACCEPTED FOR CONSTRUCTION

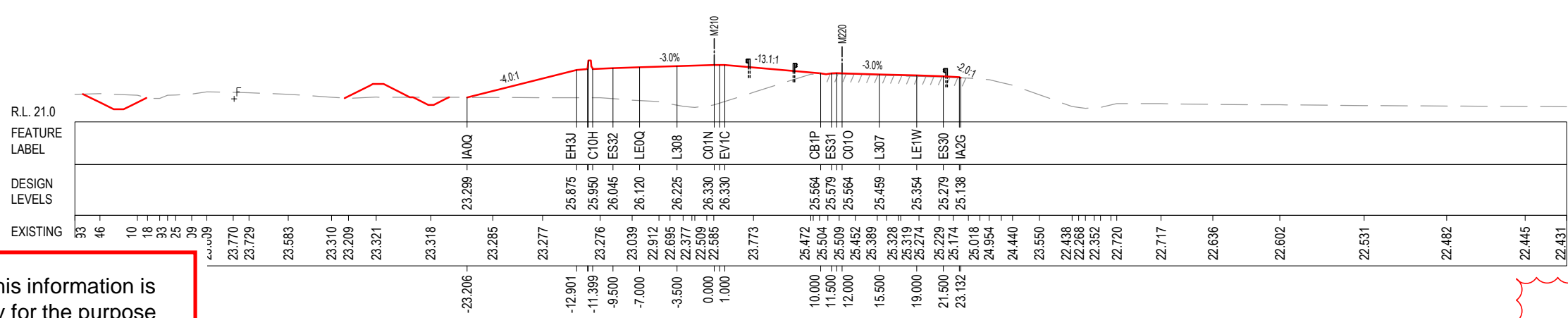

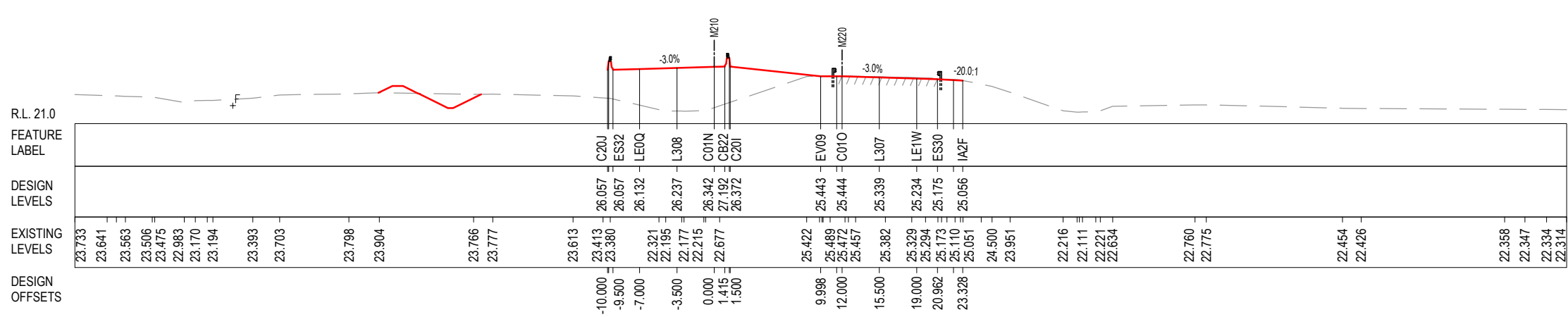
***Disclaimer:** This information is to be used only for the purpose of inspecting fixing or varying road levels in accordance with Part 3 of the Roads Act 1993. In some locations the road configuration has been refined without impacting the road level.

DESIGN LOT CODE B-81-RA-03	DESIGN MODEL FILE(S) USED FOR DOCUMENTATION OF THIS DRAWING W2B-ABJ-B-RA-MOD-09003_WEEK_83	PLOT DATE / TIME 15/01/18 11:32:37 AM Tacadena, Rommel	PLOT BY Tacadena, Rommel	CLIENT CLARENCE VALLEY COUNCIL HW10 - PACIFIC HIGHWAY UPGRADE MACLEAN TO DEVILS PULPIT PORTION B CONTROL LINE M210 CROSS SECTIONS RA03	A3
AMENDMENT / REVISION DESCRIPTION ISSUED FOR CONSTRUCTION ISSUED FOR CONSTRUCTION ISSUED FOR CONSTRUCTION W2B-ABJ-B-RA-CER-00005	WVR No. APPROVAL S.A. S.A. S.A. D.G.	SCALES ON A3 SIZE DRAWING 0 5 10 15 20 25 SCALE 1:500m	DRAWINGS / DESIGN PREPARED BY ARCADIS Beca	TITLE NAME DATE DRAWN JAMES TERPENING 11.05.17 DRG CHECK CRAIG DUNNINGHAM 11.05.17 DESIGN MARK SHAMOUN 11.05.17 DESIGN CHECK DANIEL KEHOE 11.05.17 DESIGN MNGR SCOTT ASHDOWN 11.05.17 PROJECT MNGR GREG RIORDAN 11.05.17	PREPARED FOR PACIFIC HIGHWAY OFFICE
CO-ORDINATE SYSTEM MGA ZONE 56	HEIGHT DATUM AHD	RMS REGISTRATION No. DS2016/000619		ISSUE STATUS ISSUED FOR CONSTRUCTION	EDMS No. SF2015/118045 SHEET No. RA-B-07421 ISSUE D

© Roads and Maritime Services

MAY BE INCOMPLETE IF COPIED
 C:\Project\wise\W2B\ms27029\W2B-ABJ-B-RA-DRG-07-023.dwg
 11 ON A3 SIZE ORIGINAL

D



NOTES
 1. THE PRELOAD SURFACE AS SHOWN ON THE CROSS SECTIONS IS BASED ON THE DESIGN PRELOAD LEVELS AT THE TIME THE PRELOAD MATERIAL WAS PLACED. SOME SETTLEMENT IS EXPECTED TO HAVE OCCURRED THROUGH THESE ZONES AND AS SUCH THE EXISTING LEVELS OF THE PRELOAD SURFACE ARE EXPECTED TO BE LOWER THAN SHOWN. THE CONTRACTOR SHALL CONFIRM ALL EXISTING PRE-LOAD LEVELS ON SITE PRIOR TO CONSTRUCTION.

LEGEND


PRELOAD DESIGN SURFACE	—
EARLY WORKS DESIGN	---
LANDSCAPE MOUND SURFACE	---
EXISTING SURFACE	---

***Disclaimer:** This information is to be used only for the purpose of inspecting fixing or varying road levels in accordance with Part 3 of the Roads Act 1993. In some locations the road configuration has been refined without impacting the road level.

ACCEPTED FOR CONSTRUCTION

DESIGN LOT CODE B-81-RA-03		DESIGN MODEL FILE(S) USED FOR DOCUMENTATION OF THIS DRAWING W2B-ABJ-B-RA-MOD-09003_WEEK_83		PLOT DATE / TIME 15/01/18 11:32:50 AM Tacadena, Rommel		PLOT BY		CLIENT		CLARENCE VALLEY COUNCIL HW10 - PACIFIC HIGHWAY UPGRADE MACLEAN TO DEVILS PULPIT PORTION B CONTROL LINE M210 CROSS SECTIONS RA03		A3
AMENDMENT / REVISION DESCRIPTION		SCALES ON A3 SIZE DRAWING		DRAWINGS / DESIGN PREPARED BY		TITLE		NSW GOVERNMENT		Transport Roads & Maritime Services		
ISSUED FOR CONSTRUCTION		0 5 10 15 20 25		ARCADIS		DRAWN		JAMES TERPENING		11.05.17		
ISSUED FOR CONSTRUCTION		SCALE 1:500m		Beca		DRG CHECK		CRAIG DUNNINGHAM		11.05.17		
ISSUED FOR CONSTRUCTION						DESIGN		MARK SHAMOUN		11.05.17		
W2B-ABJ-B-RA-CER-00005						DESIGN CHECK		DANIEL KEHOE		11.05.17		
						DESIGN MNGR		SCOTT ASHDOWN		11.05.17		
						PROJECT MNGR		GREG RIORDAN		11.05.17		
								PREPARED FOR		PACIFIC HIGHWAY OFFICE		
										RMS REGISTRATION No.		
										DS2016/000619		
										ISSUE STATUS		
										ISSUED FOR CONSTRUCTION		
										EDMS No.		
										SF2015/118045		
										SHEET No.		
										RA-B-07423		
										ISSUE		
										D		

MAY BE INCOMPLETE IF COPIED
 C:\Project\wise\W2B\ms27029\W2B-ABJ-B-RA-DRG-07-024.dwg
 11 ON A3 SIZE ORIGINAL



NOTES
 1. THE PRELOAD SURFACE AS SHOWN ON THE CROSS SECTIONS IS BASED ON THE DESIGN PRELOAD LEVELS AT THE TIME THE PRELOAD MATERIAL WAS PLACED. SOME SETTLEMENT IS EXPECTED TO HAVE OCCURRED THROUGH THESE ZONES AND AS SUCH THE EXISTING LEVELS OF THE PRELOAD SURFACE ARE EXPECTED TO BE LOWER THAN SHOWN. THE CONTRACTOR SHALL CONFIRM ALL EXISTING PRE-LOAD LEVELS ON SITE PRIOR TO CONSTRUCTION.

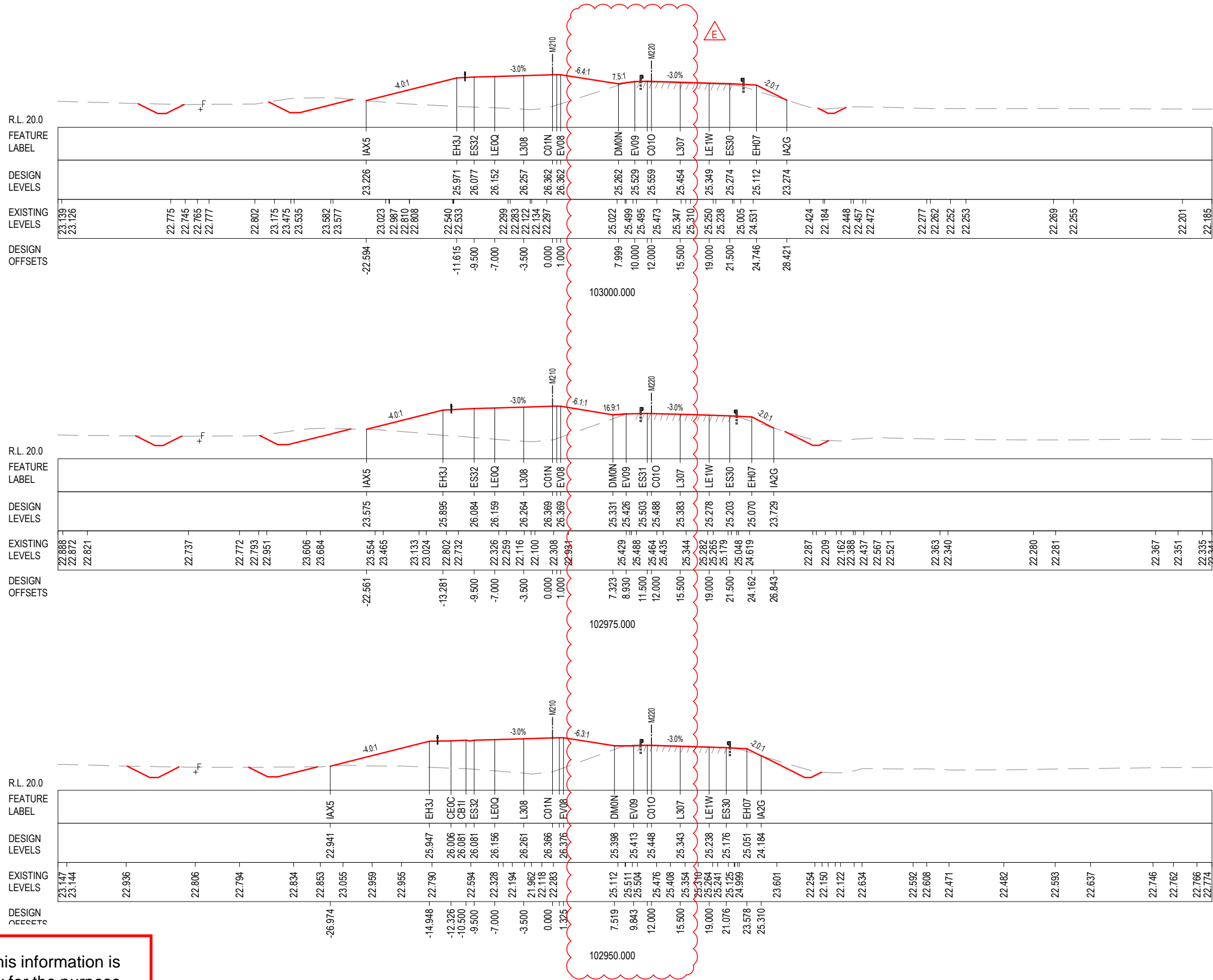
LEGEND	
PRELOAD DESIGN SURFACE	— (Red dashed line)
EARLY WORKS DESIGN	— (Green dashed line)
EXISTING SURFACE	— (Blue dashed line)

ACCEPTED FOR CONSTRUCTION

***Disclaimer:** This information is to be used only for the purpose of inspecting fixing or varying road levels in accordance with Part 3 of the Roads Act 1993. In some locations the road configuration has been refined without impacting the road level.

DESIGN LOT CODE B-81-RA-03		DESIGN MODEL FILE(S) USED FOR DOCUMENTATION OF THIS DRAWING W2B-ABJ-B-RA-MOD-09003_WEEK_83		PLOT DATE / TIME 08/11/18 2:04:07 PM Tacadena, Rommel		PLOT BY		CLIENT		CLARENCE VALLEY COUNCIL HW10 - PACIFIC HIGHWAY UPGRADE MACLEAN TO DEVILS PULPIT PORTION B CONTROL LINE M210 CROSS SECTIONS RA03		A3
AMENDMENT / REVISION DESCRIPTION		WVR No. APPROVAL		DRAWINGS / DESIGN PREPARED BY		TITLE		PREPARED FOR		RMS REGISTRATION No. DS2016/000619		PART
ISSUED FOR CONSTRUCTION		S.A.		ARCADIS		DRAWN		PACIFIC HIGHWAY OFFICE		SHEET No. 124 of 218		PART
ISSUED FOR CONSTRUCTION		S.A.		Beca		DRG CHECK		ISSUED FOR CONSTRUCTION		SHEET No. RA-B-07424		ISSUE
ISSUED FOR CONSTRUCTION		D.G.		ABJV		DESIGN		SF2015/118045		© Roads and Maritime Services		E
W2B-ABJ-B-RA-CER-00005		D.G.		SCALE 1:500m		DESIGN CHECK		EDMS No.				
W2B-ABJ-B-RA-CER-00024		D.G.		CO-ORDINATE SYSTEM MGA ZONE 56		DESIGN MNGR		SHEET No.				
				HEIGHT DATUM AHD		PROJECT MNGR						

MAY BE INCOMPLETE IF COPIED
 C:\Project\wise\W2B\Drawings\W2B-ABJ-B-RA-DRG-07-025.dwg
 11 ON A3 SIZE ORIGINAL



NOTES
 1. THE PRELOAD SURFACE AS SHOWN ON THE CROSS SECTIONS IS BASED ON THE DESIGN PRELOAD LEVELS AT THE TIME THE PRELOAD MATERIAL WAS PLACED. SOME SETTLEMENT IS EXPECTED TO HAVE OCCURRED THROUGH THESE ZONES AND AS SUCH THE EXISTING LEVELS OF THE PRELOAD SURFACE ARE EXPECTED TO BE LOWER THAN SHOWN. THE CONTRACTOR SHALL CONFIRM ALL EXISTING PRE-LOAD LEVELS ON SITE PRIOR TO CONSTRUCTION.

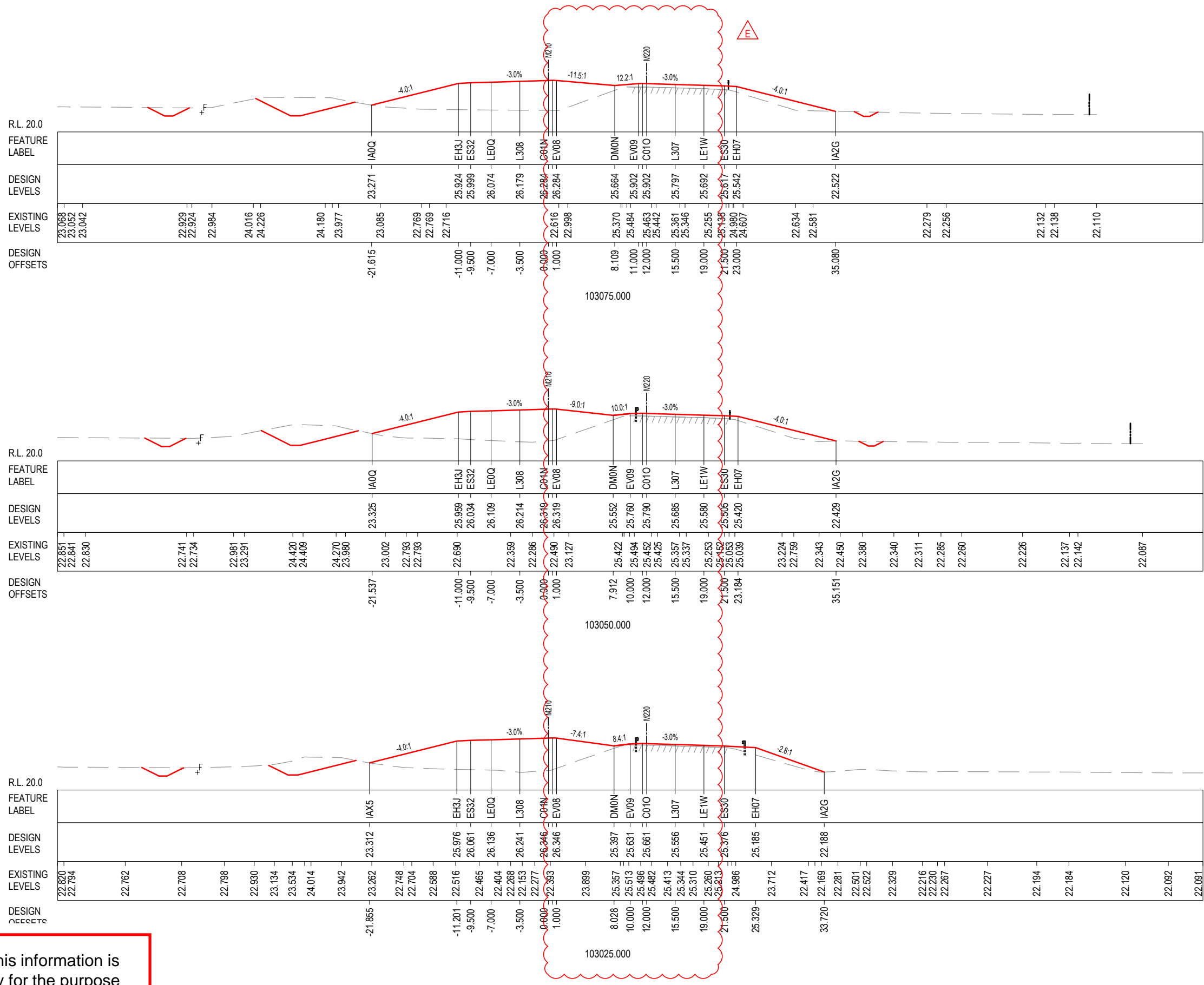
LEGEND	
PRELOAD DESIGN SURFACE	— (Red line)
EARLY WORKS DESIGN	- - - (Dashed line)
EXISTING SURFACE	— (Solid line)

ACCEPTED FOR CONSTRUCTION

***Disclaimer:** This information is to be used only for the purpose of inspecting fixing or varying road levels in accordance with Part 3 of the Roads Act 1993. In some locations the road configuration has been refined without impacting the road level.

DESIGN LOT CODE B-81-RA-03		DESIGN MODEL FILE(S) USED FOR DOCUMENTATION OF THIS DRAWING W2B-ABJ-B-RA-MOD-09003_WEEK_83		PLOT DATE / TIME 08/11/18 2:04:45 PM Tacadena, Rommel		PLOT BY Tacadena, Rommel		CLIENT CLARENCE VALLEY COUNCIL HW10 - PACIFIC HIGHWAY UPGRADE MACLEAN TO DEVILS PULPIT PORTION B CONTROL LINE M210 CROSS SECTIONS RA03		SHEET No. 125 of 218 PART 1	
AMENDMENT / REVISION DESCRIPTION ISSUED FOR CONSTRUCTION ISSUED FOR CONSTRUCTION ISSUED FOR CONSTRUCTION W2B-ABJ-B-RA-CER-0022 W2B-ABJ-B-RA-CER-0024		WVR No. APPROVAL S.A. S.A. S.A. D.G. D.G.		SCALES ON A3 SIZE DRAWING 0 5 10 15 20 25 SCALE 1:500m		DRAWINGS / DESIGN PREPARED BY ARCADIS Beca ABJV		TITLE NAME DATE DRAWN JAMES TERPENING 11.05.17 DRG CHECK CRAIG DUNNINGHAM 11.05.17 DESIGN MARK SHAMOUN 11.05.17 DESIGN CHECK DANIEL KEHOE 11.05.17 DESIGN MNGR SCOTT ASHDOWN 11.05.17 PROJECT MNGR GREG RIORDAN 11.05.17		PREPARED FOR PACIFIC HIGHWAY OFFICE	
		CO-ORDINATE SYSTEM MGA ZONE 56		HEIGHT DATUM AHD				RMS REGISTRATION No. DS2016/000619		ISSUE STATUS ISSUED FOR CONSTRUCTION	
								EDMS No. SF2015/118045		SHEET No. RA-B-07425 ISSUE E	

MAY BE INCOMPLETE IF COPIED
 11 ON A3 SIZE ORIGINAL
 C:\Project\wise\W2B\ms27029\W2B-ABJ-B-RA-DRG-07.dwg



NOTES
 1. THE PRELOAD SURFACE AS SHOWN ON THE CROSS SECTIONS IS BASED ON THE DESIGN PRELOAD LEVELS AT THE TIME THE PRELOAD MATERIAL WAS PLACED. SOME SETTLEMENT IS EXPECTED TO HAVE OCCURRED THROUGH THESE ZONES AND AS SUCH THE EXISTING LEVELS OF THE PRELOAD SURFACE ARE EXPECTED TO BE LOWER THAN SHOWN. THE CONTRACTOR SHALL CONFIRM ALL EXISTING PRE-LOAD LEVELS ON SITE PRIOR TO CONSTRUCTION.


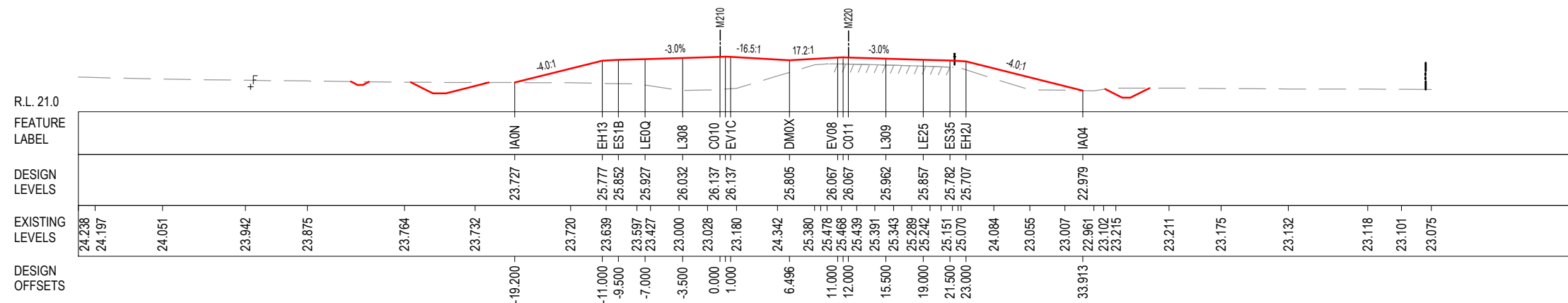
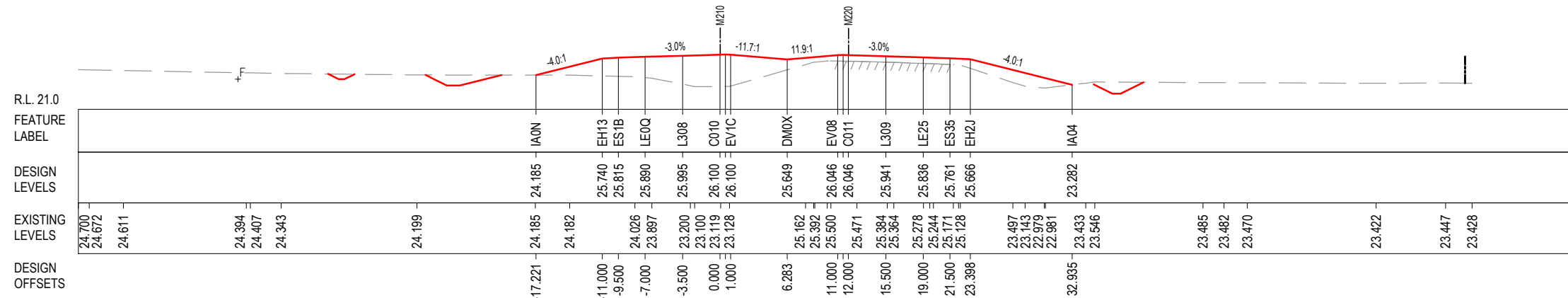
LEGEND	
PRELOAD DESIGN SURFACE	—
EARLY WORKS DESIGN	- - -
EXISTING SURFACE	---

***Disclaimer:** This information is to be used only for the purpose of inspecting fixing or varying road levels in accordance with Part 3 of the Roads Act 1993. In some locations the road configuration has been refined without impacting the road level.

ACCEPTED FOR CONSTRUCTION

DESIGN LOT CODE B-81-RA-03	DESIGN MODEL FILE(S) USED FOR DOCUMENTATION OF THIS DRAWING W2B-ABJ-B-RA-MOD-09003_WEEK_83	PLOT DATE / TIME 08/11/18 2:05:23 PM Tacadena, Rommel	PLOT BY Tacadena, Rommel	CLIENT CLARENCE VALLEY COUNCIL HW10 - PACIFIC HIGHWAY UPGRADE MACLEAN TO DEVILS PULPIT PORTION B CONTROL LINE M210 CROSS SECTIONS RA03	A3
AMENDMENT / REVISION DESCRIPTION ISSUED FOR CONSTRUCTION ISSUED FOR CONSTRUCTION ISSUED FOR CONSTRUCTION W2B-ABJ-B-RA-CER-0022 W2B-ABJ-B-RA-CER-0024	APPROVAL SA SA SA D.G D.G	SCALES ON A3 SIZE DRAWING 0 5 10 15 20 25 SCALE 1:500m	DRAWINGS / DESIGN PREPARED BY ARCADIS Beca ABJV	TITLE NSW GOVERNMENT Transport Roads & Maritime Services	RMS REGISTRATION No. DS2016/000619
CO-ORDINATE SYSTEM MGA ZONE 56	HEIGHT DATUM AHD	DESIGN CHECK CRAIG DUNNINGHAM 11.05.17	DESIGN MARK SHAMOUN 11.05.17	PREPARED FOR PACIFIC HIGHWAY OFFICE	SHEET No. 126 of 218 ISSUE STATUS ISSUED FOR CONSTRUCTION
		DESIGN CHECK DANIEL KEHOE 11.05.17	DESIGN MNGR SCOTT ASHDOWN 11.05.17		EDMS No. SF2015/118045
		PROJECT MNGR GREG RIORDAN 11.05.17			SHEET No. RA-B-07426
					ISSUE E

MAY BE INCOMPLETE IF COPIED
 11 ON A3 SIZE ORIGINAL
 C:\Project\wise\W2B\Working\Drawings_RA03\W2B-ABJ-B-RA-DRG-07427.dwg



NOTES
 1. THE PRELOAD SURFACE AS SHOWN ON THE CROSS SECTIONS IS BASED ON THE DESIGN PRELOAD LEVELS AT THE TIME THE PRELOAD MATERIAL WAS PLACED. SOME SETTLEMENT IS EXPECTED TO HAVE OCCURRED THROUGH THESE ZONES AND AS SUCH THE EXISTING LEVELS OF THE PRELOAD SURFACE ARE EXPECTED TO BE LOWER THAN SHOWN. THE CONTRACTOR SHALL CONFIRM ALL EXISTING PRE-LOAD LEVELS ON SITE PRIOR TO CONSTRUCTION.

LEGEND

PRELOAD DESIGN SURFACE	—
EARLY WORKS DESIGN	- - -
LANDSCAPE MOUND SURFACE	—
EXISTING SURFACE	—

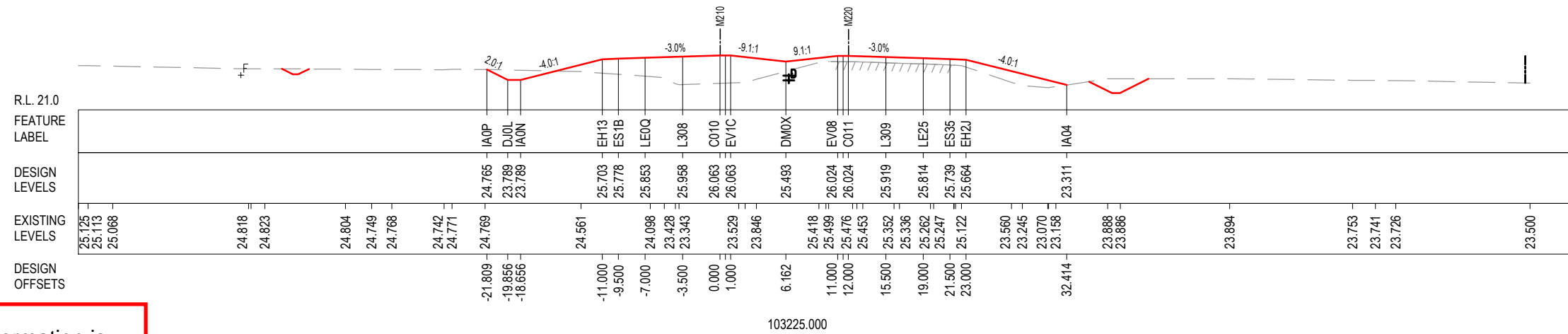
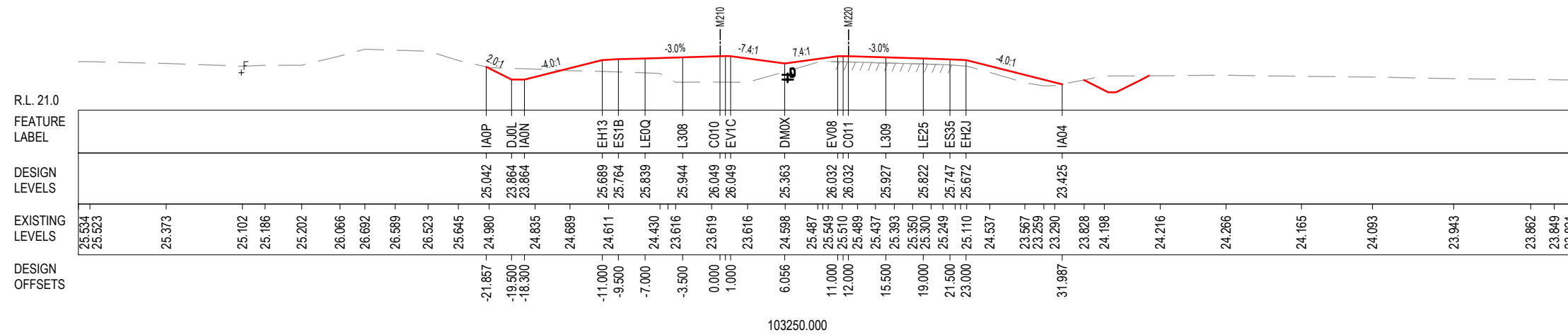
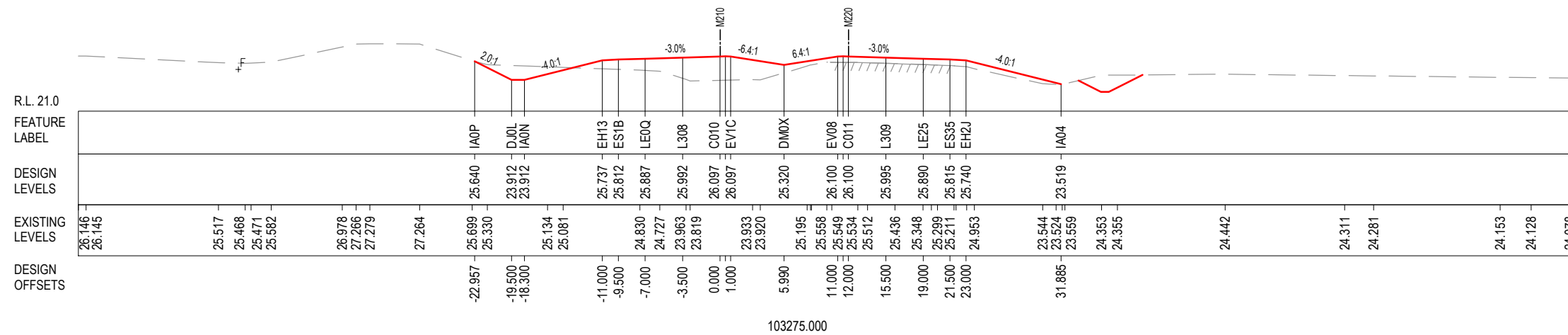
***Disclaimer:** This information is to be used only for the purpose of inspecting fixing or varying road levels in accordance with Part 3 of the Roads Act 1993. In some locations the road configuration has been refined without impacting the road level.

ACCEPTED FOR CONSTRUCTION

DESIGN LOT CODE B-81-RA-03	DESIGN MODEL FILE(S) USED FOR DOCUMENTATION OF THIS DRAWING W2B-ABJ-B-RA-MOD-09003_WEEK_58	PLOT DATE / TIME 02/02/17 3:50:22 PM James Terpening	PLOT BY James Terpening	CLIENT CLARENCE VALLEY COUNCIL HW10 - PACIFIC HIGHWAY UPGRADE MACLEAN TO DEVILS PULPIT PORTION B CONTROL LINE M210 CROSS SECTIONS RA03	A3
AMENDMENT / REVISION DESCRIPTION ISSUED FOR CONSTRUCTION ISSUED FOR CONSTRUCTION	WVR No. APPROVAL S.A. S.A.	SCALES ON A3 SIZE DRAWING 0 5 10 15 20 25 SCALE 1:500m	DRAWINGS / DESIGN PREPARED BY ARCADIS Beca	TITLE Transport Roads & Maritime Services	RMS REGISTRATION No. DS2016/000619
CO-ORDINATE SYSTEM MGA ZONE 56	HEIGHT DATUM AHD	DESIGN CHECK CRAIG DUNNINGHAM	DESIGN MARK SHAMOUN	PREPARED FOR PACIFIC HIGHWAY OFFICE	SHEET No. 127 of 218
		DESIGN CHECK DANIEL KEHOE	DESIGN MNGR SCOTT ASHDOWN	ISSUE STATUS ISSUED FOR CONSTRUCTION	ISSUE 1 B
		PROJECT MNGR GREG RIORDAN		EDMS No. SF2015/118045	RA-B-07427

© Roads and Maritime Services

MAY BE INCOMPLETE IF COPIED
 11 ON A3 SIZE ORIGINAL
 C:\Projectwise\W2B\Working\Drawings_RA03\W2B-ABJ-B-RA-DRG-07428.dwg



NOTES
 1. THE PRELOAD SURFACE AS SHOWN ON THE CROSS SECTIONS IS BASED ON THE DESIGN PRELOAD LEVELS AT THE TIME THE PRELOAD MATERIAL WAS PLACED. SOME SETTLEMENT IS EXPECTED TO HAVE OCCURRED THROUGH THESE ZONES AND AS SUCH THE EXISTING LEVELS OF THE PRELOAD SURFACE ARE EXPECTED TO BE LOWER THAN SHOWN. THE CONTRACTOR SHALL CONFIRM ALL EXISTING PRE-LOAD LEVELS ON SITE PRIOR TO CONSTRUCTION.

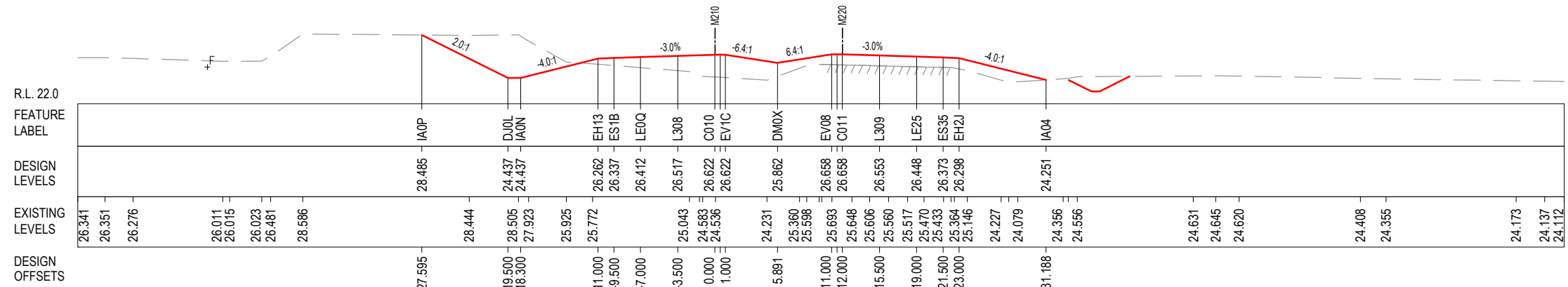
LEGEND	
PRELOAD DESIGN SURFACE	
EARLY WORKS DESIGN	
LANDSCAPE MOUND SURFACE	
EXISTING SURFACE	

ACCEPTED FOR CONSTRUCTION

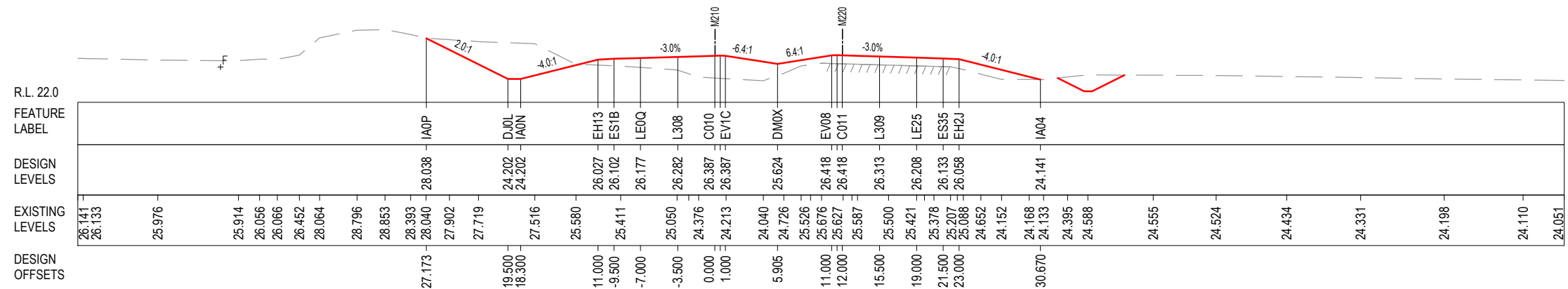
***Disclaimer:** This information is to be used only for the purpose of inspecting fixing or varying road levels in accordance with Part 3 of the Roads Act 1993. In some locations the road configuration has been refined without impacting the road level.

DESIGN LOT CODE B-81-RA-03		DESIGN MODEL FILE(S) USED FOR DOCUMENTATION OF THIS DRAWING W2B-ABJ-B-RA-MOD-09003_WEEK_58		PLOT DATE / TIME 02/02/17 3:50:25 PM James Terpening		PLOT BY James Terpening		CLIENT CLARENCE VALLEY COUNCIL HW10 - PACIFIC HIGHWAY UPGRADE MACLEAN TO DEVILS PULPIT PORTION B CONTROL LINE M210 CROSS SECTIONS RA03		A3
AMENDMENT / REVISION DESCRIPTION		WVR No. APPROVAL		DRAWINGS / DESIGN PREPARED BY		TITLE		PREPARED FOR		RMS REGISTRATION No.
ISSUED FOR CONSTRUCTION		SA. SA.		ARCADIS Beca ABJV		DRAWN: JAMES TERPENING 02.02.17		PACIFIC HIGHWAY OFFICE		DS2016/000619
ISSUED FOR CONSTRUCTION		0 5 10 15 20 25 SCALE 1:500m		PROJECT MNGR: GREG RIORDAN 02.02.17		DRG CHECK: CRAIG DUNNINGHAM 02.02.17		ISSUE STATUS: ISSUED FOR CONSTRUCTION		EDMS No. SF2015/118045
CO-ORDINATE SYSTEM: MGA ZONE 56		HEIGHT DATUM: AHD		DESIGN MNGR: SCOTT ASHDOWN 02.02.17		DESIGN CHECK: DANIEL KEHOE 02.02.17		SHEET No. RA-B-07428		PART 1
				PROJECT MNGR: GREG RIORDAN 02.02.17				ISSUE		B

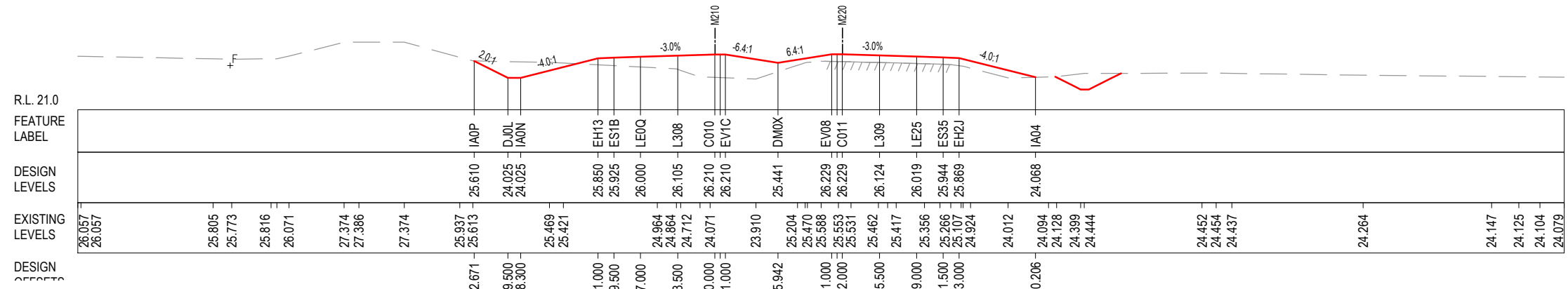
MAY BE INCOMPLETE IF COPIED
 C:\Project\wise\W2B\Working\Drawings_RA03\W2B-ABJ-B-RA-DRG-07429.dwg
 11 ON A3 SIZE ORIGINAL



103350.000



103325.000



103300.000

NOTES
 1. THE PRELOAD SURFACE AS SHOWN ON THE CROSS SECTIONS IS BASED ON THE DESIGN PRELOAD LEVELS AT THE TIME THE PRELOAD MATERIAL WAS PLACED. SOME SETTLEMENT IS EXPECTED TO HAVE OCCURRED THROUGH THESE ZONES AND AS SUCH THE EXISTING LEVELS OF THE PRELOAD SURFACE ARE EXPECTED TO BE LOWER THAN SHOWN. THE CONTRACTOR SHALL CONFIRM ALL EXISTING PRE-LOAD LEVELS ON SITE PRIOR TO CONSTRUCTION.

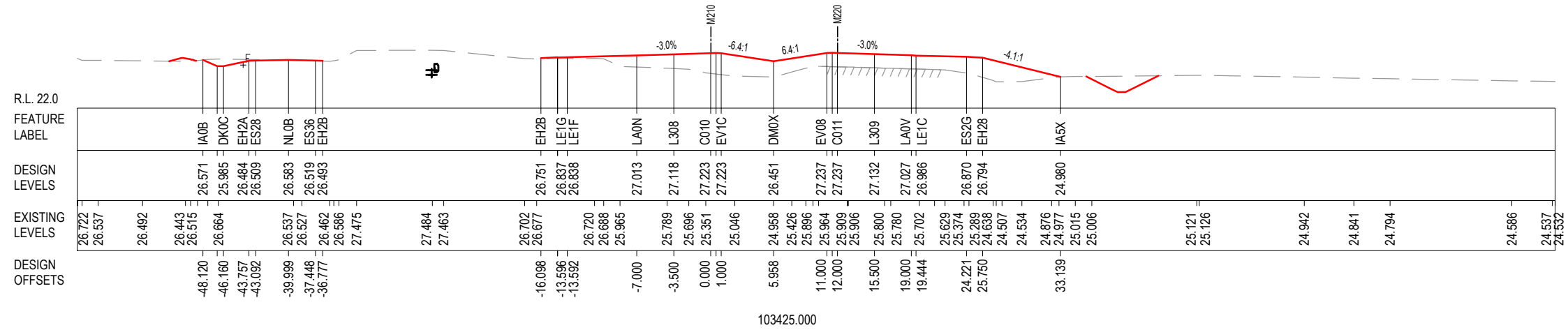
LEGEND	
PRELOAD DESIGN SURFACE	—
EARLY WORKS DESIGN	- - -
LANDSCAPE MOUND SURFACE	—
EXISTING SURFACE	- - -

***Disclaimer:** This information is to be used only for the purpose of inspecting fixing or varying road levels in accordance with Part 3 of the Roads Act 1993. In some locations the road configuration has been refined without impacting the road level.

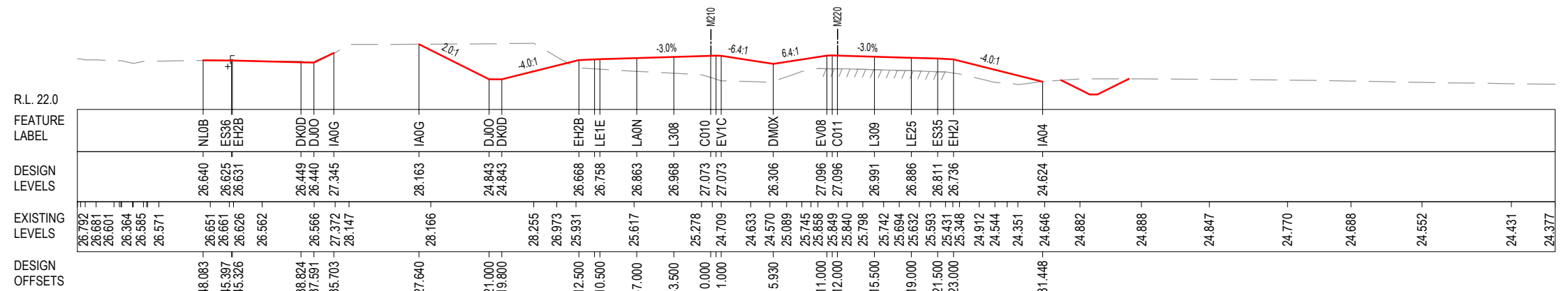
ACCEPTED FOR CONSTRUCTION

DESIGN LOT CODE B-81-RA-03	DESIGN MODEL FILE(S) USED FOR DOCUMENTATION OF THIS DRAWING W2B-ABJ-B-RA-MOD-09003_WEEK_58	PLOT DATE / TIME 02/02/17 3:50:28 PM James Terpening	PLOT BY James Terpening	CLIENT CLARENCE VALLEY COUNCIL	A3
AMENDMENT / REVISION DESCRIPTION ISSUED FOR CONSTRUCTION	WVR No. APPROVAL S.A.	SCALES ON A3 SIZE DRAWING 0 5 10 15 20 25 SCALE 1:500m	DRAWINGS / DESIGN PREPARED BY ARCADIS Beca	NSW GOVERNMENT Transport Roads & Maritime Services	HW10 - PACIFIC HIGHWAY UPGRADE MACLEAN TO DEVILS PULPIT PORTION B CONTROL LINE M210 CROSS SECTIONS RA03 SHEET No. 129 of 218
ISSUED FOR CONSTRUCTION	CO-ORDINATE SYSTEM MGA ZONE 56	HEIGHT DATUM AHD	TITLE DRAWN DRG CHECK DESIGN DESIGN CHECK DESIGN MNGR PROJECT MNGR	PREPARED FOR PACIFIC HIGHWAY OFFICE	RMS REGISTRATION No. DS2016/000619 ISSUE STATUS ISSUED FOR CONSTRUCTION
			NAME JAMES TERPENING CRAIG DUNNINGHAM MARK SHAMOUN DANIEL KEHOE SCOTT ASHDOWN GREG RIORDAN	DATE 02.02.17 02.02.17 02.02.17 02.02.17 02.02.17 02.02.17	EDMS No. SF2015/118045
					SHEET No. RA-B-07429 ISSUE B

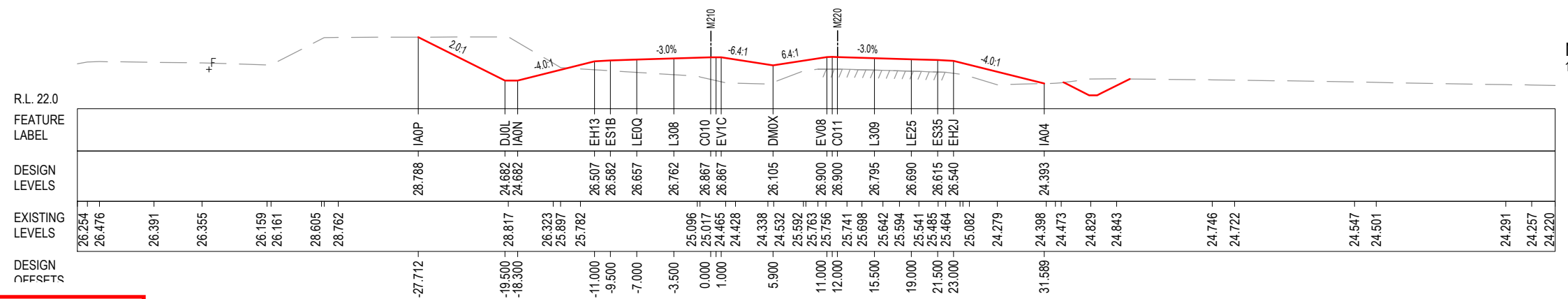
MAY BE INCOMPLETE IF COPIED
 C:\Project\wise\W2B\Working\Drawings_RA03\W2B-ABJ-B-RA-DRG-07430.dwg
 11 ON A3 SIZE ORIGINAL



103425.000



103400.000



103375.000

NOTES
 1. THE PRELOAD SURFACE AS SHOWN ON THE CROSS SECTIONS IS BASED ON THE DESIGN PRELOAD LEVELS AT THE TIME THE PRELOAD MATERIAL WAS PLACED. SOME SETTLEMENT IS EXPECTED TO HAVE OCCURRED THROUGH THESE ZONES AND AS SUCH THE EXISTING LEVELS OF THE PRELOAD SURFACE ARE EXPECTED TO BE LOWER THAN SHOWN. THE CONTRACTOR SHALL CONFIRM ALL EXISTING PRE-LOAD LEVELS ON SITE PRIOR TO CONSTRUCTION.

LEGEND	
PRELOAD DESIGN SURFACE	—
EARLY WORKS DESIGN	- - -
LANDSCAPE MOUND SURFACE	—
EXISTING SURFACE	—

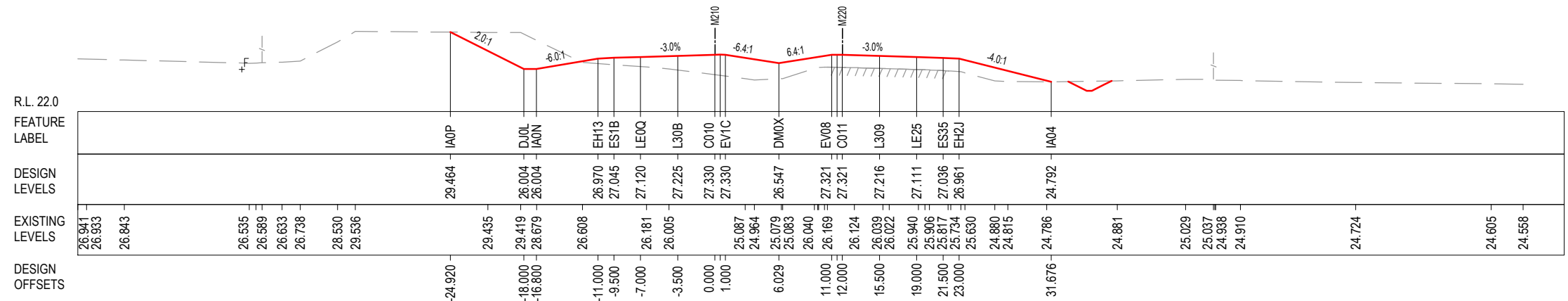
***Disclaimer:** This information is to be used only for the purpose of inspecting fixing or varying road levels in accordance with Part 3 of the Roads Act 1993. In some locations the road configuration has been refined without impacting the road level.

ACCEPTED FOR CONSTRUCTION

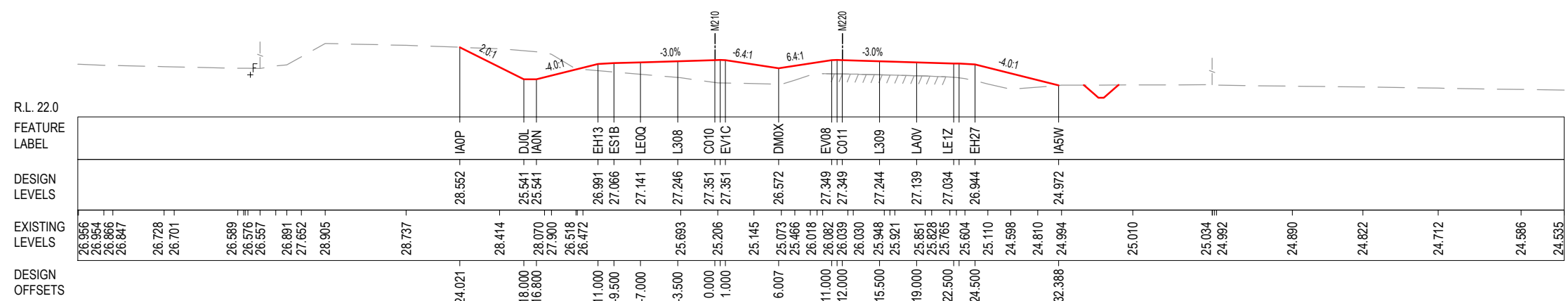
DESIGN LOT CODE B-81-RA-03	DESIGN MODEL FILE(S) USED FOR DOCUMENTATION OF THIS DRAWING W2B-ABJ-B-RA-MOD-09003_WEEK_58	PLOT DATE / TIME 02/02/17 3:50:31 PM James Terpening	PLOT BY James Terpening	CLIENT CLARENCE VALLEY COUNCIL HW10 - PACIFIC HIGHWAY UPGRADE MACLEAN TO DEVILS PULPIT PORTION B CONTROL LINE M210 CROSS SECTIONS RA03	A3
AMENDMENT / REVISION DESCRIPTION ISSUED FOR CONSTRUCTION ISSUED FOR CONSTRUCTION	WVR No. APPROVAL S.A. S.A.	SCALES ON A3 SIZE DRAWING 0 5 10 15 20 25 SCALE 1:500m	DRAWINGS / DESIGN PREPARED BY ARCADIS Beca	TITLE Transport Roads & Maritime Services	RMS REGISTRATION No. DS2016/000619
	CO-ORDINATE SYSTEM MGA ZONE 56	HEIGHT DATUM AHD	DESIGN CHECK CRAIG DUNNINGHAM	PREPARED FOR PACIFIC HIGHWAY OFFICE	SHEET No. 130 of 218
			DESIGN MARK SHAMOUN		PART 1
			DESIGN CHECK DANIEL KEHOE		ISSUE B
			DESIGN MNGR SCOTT ASHDOWN		
			PROJECT MNGR GREG RIORDAN		
				ISSUE STATUS ISSUED FOR CONSTRUCTION	EDMS No. SF2015/118045
				SHEET No. RA-B-07430	

MAY BE INCOMPLETE IF COPIED
 ON A3 SIZE ORIGINAL

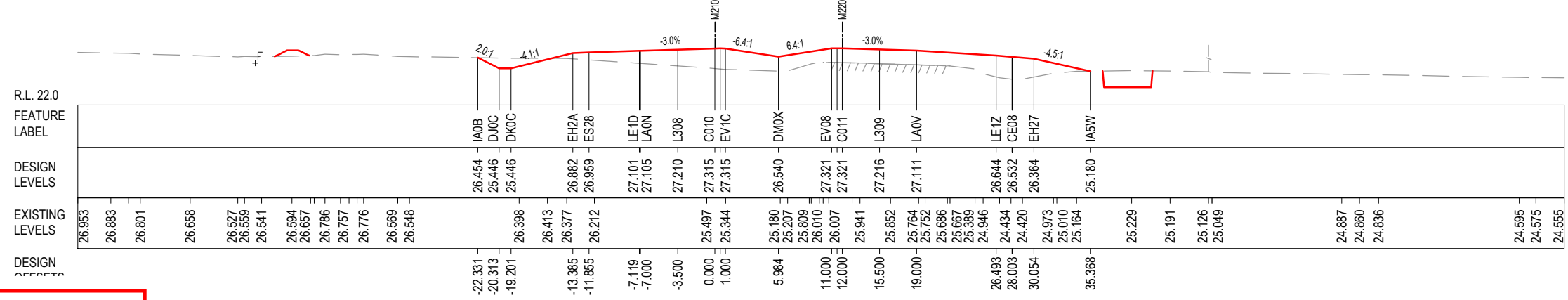
C:\Project\wise\W2B\Working\Drawings_RA03\W2B-ABJ-B-RA-DRG-07431.dwg



103500.000



103475.000



103450.000

NOTES
 1. THE PRELOAD SURFACE AS SHOWN ON THE CROSS SECTIONS IS BASED ON THE DESIGN PRELOAD LEVELS AT THE TIME THE PRELOAD MATERIAL WAS PLACED. SOME SETTLEMENT IS EXPECTED TO HAVE OCCURRED THROUGH THESE ZONES AND AS SUCH THE EXISTING LEVELS OF THE PRELOAD SURFACE ARE EXPECTED TO BE LOWER THAN SHOWN. THE CONTRACTOR SHALL CONFIRM ALL EXISTING PRE-LOAD LEVELS ON SITE PRIOR TO CONSTRUCTION.

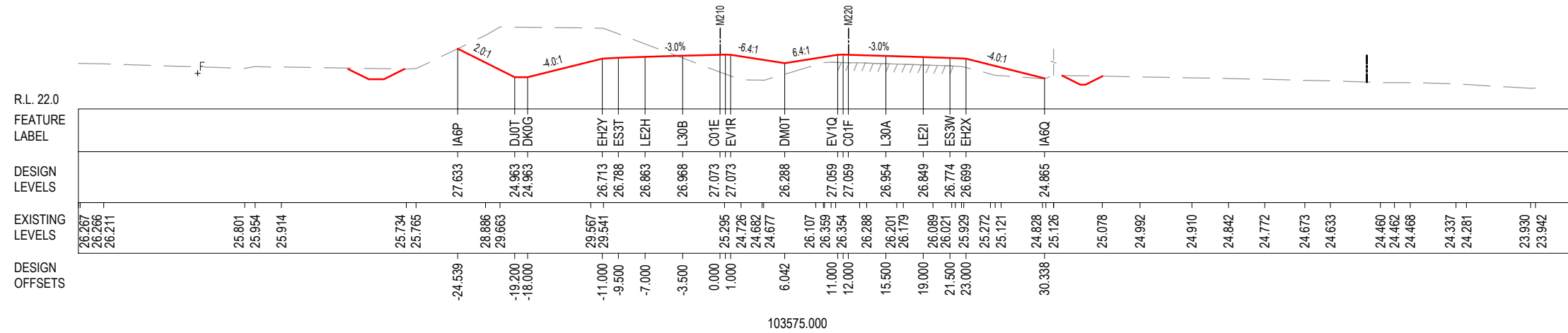
LEGEND	
PRELOAD DESIGN SURFACE	— (Red line)
EARLY WORKS DESIGN	— (Green dashed line)
LANDSCAPE MOUND SURFACE	— (Pink line)
EXISTING SURFACE	— (Black dashed line)

***Disclaimer:** This information is to be used only for the purpose of inspecting fixing or varying road levels in accordance with Part 3 of the Roads Act 1993. In some locations the road configuration has been refined without impacting the road level.

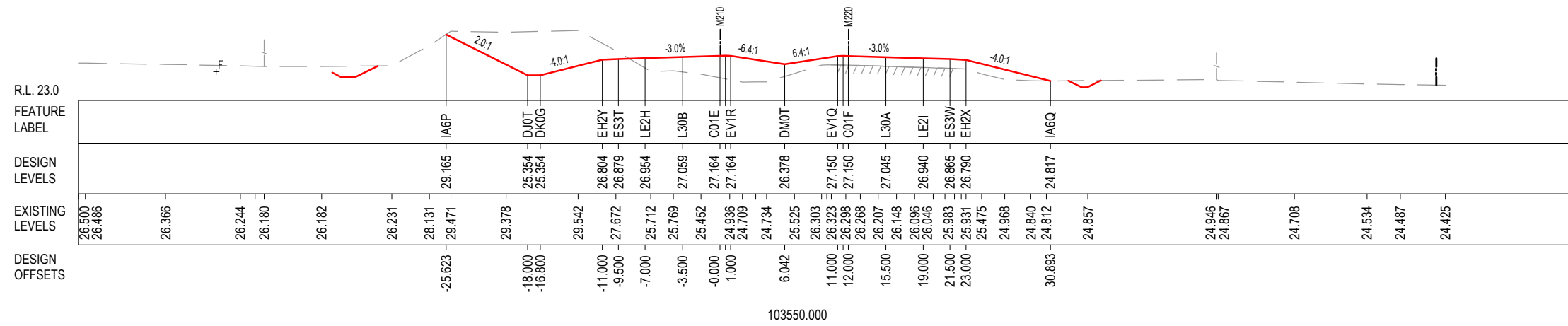
ACCEPTED FOR CONSTRUCTION

DESIGN LOT CODE B-81-RA-03		DESIGN MODEL FILE(S) USED FOR DOCUMENTATION OF THIS DRAWING W2B-ABJ-B-RA-MOD-09003_WEEK_58		PLOT DATE / TIME 02/02/17 3:50:33 PM James Terpening		PLOT BY James Terpening		CLIENT CLARENCE VALLEY COUNCIL HW10 - PACIFIC HIGHWAY UPGRADE MACLEAN TO DEVILS PULPIT PORTION B CONTROL LINE M210 CROSS SECTIONS RA03		A3
AMENDMENT / REVISION DESCRIPTION		VWR No. APPROVAL		DRAWINGS / DESIGN PREPARED BY		TITLE		NSW GOVERNMENT Transport Roads & Maritime Services		RMS REGISTRATION No. DS2016/000619
ISSUED FOR CONSTRUCTION		SA. SA.		ARCADIS Beca ABJV		DRAWN: JAMES TERPENING 02.02.17		PREPARED FOR PACIFIC HIGHWAY OFFICE		PART 1
ISSUED FOR CONSTRUCTION		SCALE: 1:500m		PROJECT MNGR: GREG RIORDAN 02.02.17		DRG CHECK: CRAIG DUNNINGHAM 02.02.17		SHEET No. RA-B-07431		ISSUE B
		CO-ORDINATE SYSTEM: MGA ZONE 56		HEIGHT DATUM: AHD		DESIGN: MARK SHAMOUN 02.02.17		EDMS No. SF2015/118045		© Roads and Maritime Services
						DESIGN CHECK: DANIEL KEHOE 02.02.17				
						DESIGN MNGR: SCOTT ASHDOWN 02.02.17				
						PROJECT MNGR: GREG RIORDAN 02.02.17				

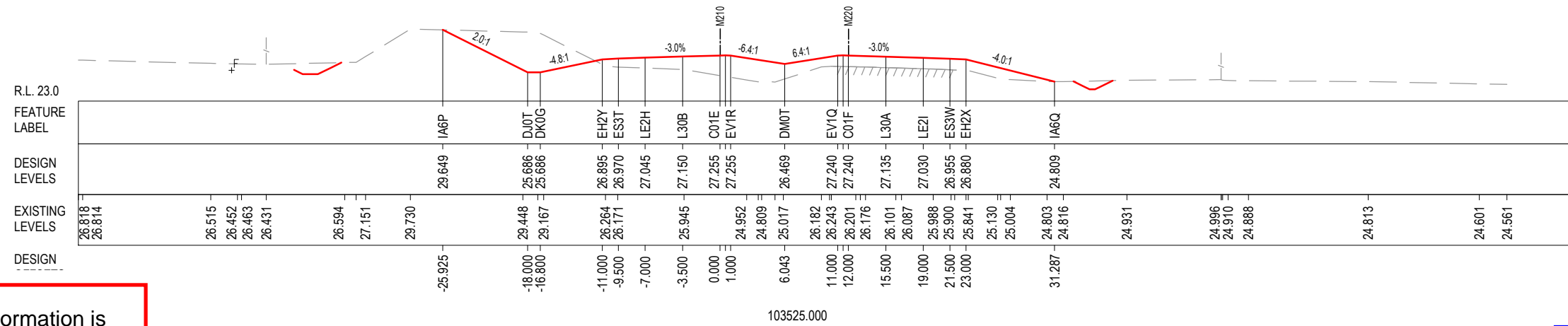
MAY BE INCOMPLETE IF COPIED
 11 ON A3 SIZE ORIGINAL
 C:\Project\wise\W2B\Working\Drawings_RA03\W2B-ABJ-B-RA-DRG-07432.dwg



103575.000



103550.000



103525.000

NOTES
 1. THE PRELOAD SURFACE AS SHOWN ON THE CROSS SECTIONS IS BASED ON THE DESIGN PRELOAD LEVELS AT THE TIME THE PRELOAD MATERIAL WAS PLACED. SOME SETTLEMENT IS EXPECTED TO HAVE OCCURRED THROUGH THESE ZONES AND AS SUCH THE EXISTING LEVELS OF THE PRELOAD SURFACE ARE EXPECTED TO BE LOWER THAN SHOWN. THE CONTRACTOR SHALL CONFIRM ALL EXISTING PRE-LOAD LEVELS ON SITE PRIOR TO CONSTRUCTION.

LEGEND

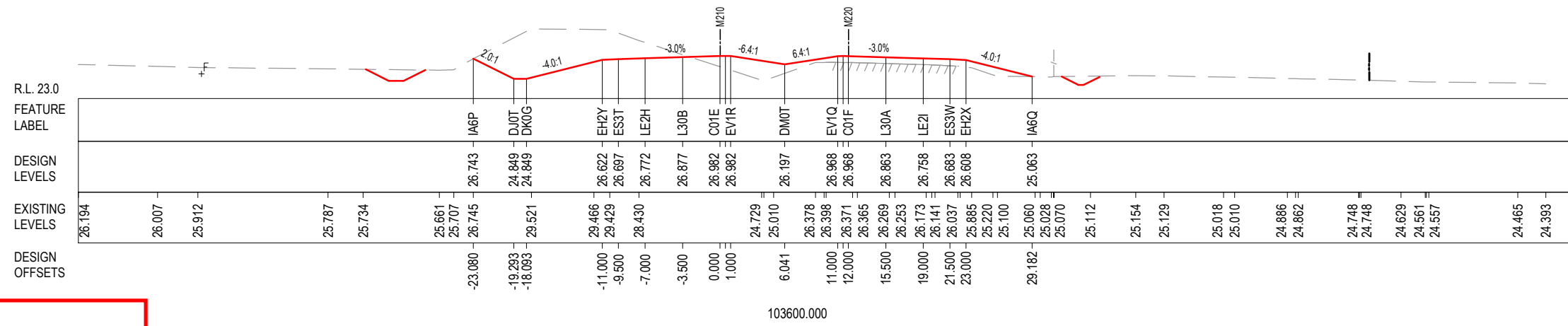
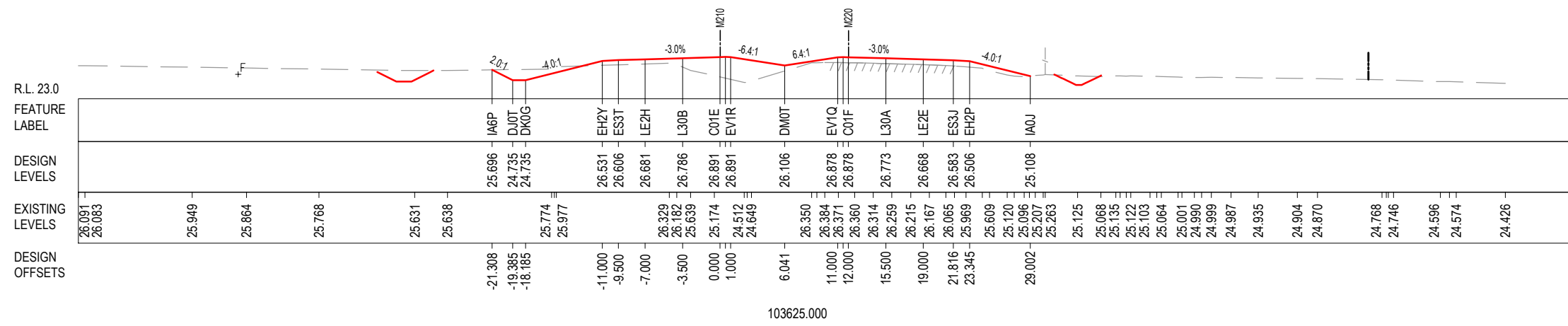

PRELOAD DESIGN SURFACE	—
EARLY WORKS DESIGN	- - -
LANDSCAPE MOUND SURFACE	—
EXISTING SURFACE	—

***Disclaimer:** This information is to be used only for the purpose of inspecting fixing or varying road levels in accordance with Part 3 of the Roads Act 1993. In some locations the road configuration has been refined without impacting the road level.

ACCEPTED FOR CONSTRUCTION

DESIGN LOT CODE B-81-RA-03	DESIGN MODEL FILE(S) USED FOR DOCUMENTATION OF THIS DRAWING W2B-ABJ-B-RA-MOD-09003_WEEK_58	PLOT DATE / TIME 02/02/17 3:50:36 PM James Terpening	PLOT BY James Terpening	CLIENT CLARENCE VALLEY COUNCIL HW10 - PACIFIC HIGHWAY UPGRADE MACLEAN TO DEVILS PULPIT PORTION B CONTROL LINE M210 CROSS SECTIONS RA03	A3
AMENDMENT / REVISION DESCRIPTION ISSUED FOR CONSTRUCTION ISSUED FOR CONSTRUCTION	WVR No. APPROVAL S.A. S.A.	SCALES ON A3 SIZE DRAWING 0 5 10 15 20 25 SCALE 1:500m	DRAWINGS / DESIGN PREPARED BY ARCADIS Beca	TITLE NSW Transport Roads & Maritime Services	RMS REGISTRATION No. DS2016/000619
	CO-ORDINATE SYSTEM MGA ZONE 56	HEIGHT DATUM AHD	DESIGN PREPARED BY JAMES TERPENING 02.02.17 CRAIG DUNNINGHAM 02.02.17 MARK SHAMOUN 02.02.17 DANIEL KEHOE 02.02.17 SCOTT ASHDOWN 02.02.17 GREG RIORDAN 02.02.17	PREPARED FOR PACIFIC HIGHWAY OFFICE	SHEET No. 132 of 218 PART 1 ISSUE B
					ISSUE STATUS ISSUED FOR CONSTRUCTION
					EDMS No. SF2015/118045
					SHEET No. RA-B-07432

MAY BE INCOMPLETE IF COPIED
C:\Projectwise\W2B\Working\Drawings_RA03\W2B-ABJ-B-RA-DRG-07433.dwg
11 ON A3 SIZE ORIGINAL



NOTES
1. THE PRELOAD SURFACE AS SHOWN ON THE CROSS SECTIONS IS BASED ON THE DESIGN PRELOAD LEVELS AT THE TIME THE PRELOAD MATERIAL WAS PLACED. SOME SETTLEMENT IS EXPECTED TO HAVE OCCURRED THROUGH THESE ZONES AND AS SUCH THE EXISTING LEVELS OF THE PRELOAD SURFACE ARE EXPECTED TO BE LOWER THAN SHOWN. THE CONTRACTOR SHALL CONFIRM ALL EXISTING PRE-LOAD LEVELS ON SITE PRIOR TO CONSTRUCTION.

LEGEND	
PRELOAD DESIGN SURFACE	—
EARLY WORKS DESIGN	- - -
LANDSCAPE MOUND SURFACE	—
EXISTING SURFACE	—

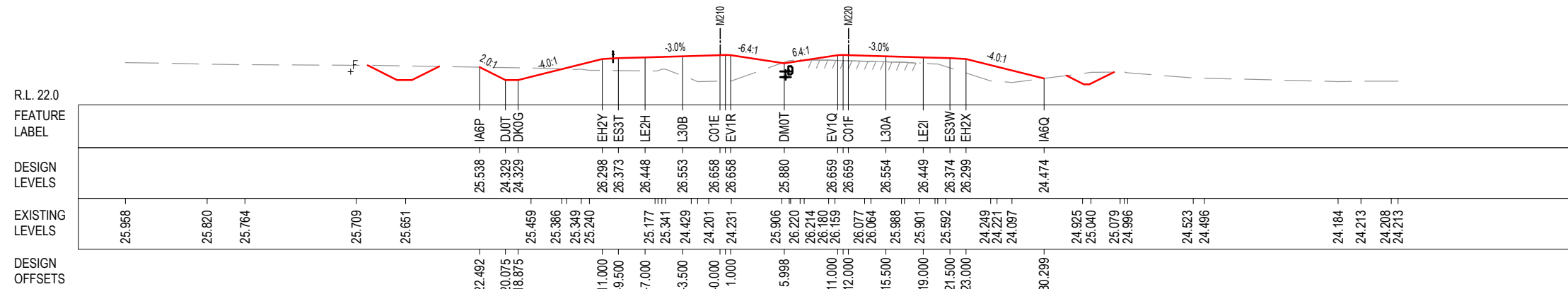
***Disclaimer:** This information is to be used only for the purpose of inspecting fixing or varying road levels in accordance with Part 3 of the Roads Act 1993. In some locations the road configuration has been refined without impacting the road level.

ACCEPTED FOR CONSTRUCTION

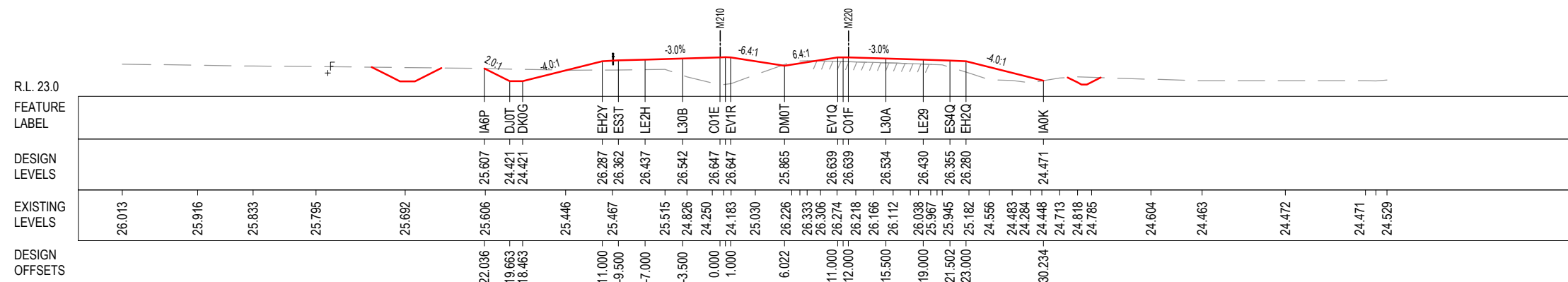
DESIGN LOT CODE B-81-RA-03		DESIGN MODEL FILE(S) USED FOR DOCUMENTATION OF THIS DRAWING W2B-ABJ-B-RA-MOD-09003_WEEK_58		PLOT DATE / TIME 02/02/17 3:50:38 PM James Terpening		PLOT BY James Terpening		CLIENT CLARENCE VALLEY COUNCIL		HW10 - PACIFIC HIGHWAY UPGRADE MACLEAN TO DEVILS PULPIT PORTION B CONTROL LINE M210 CROSS SECTIONS RA03		SHEET No. 133 of 218	
AMENDMENT / REVISION DESCRIPTION		WVR No. APPROVAL		DRAWINGS / DESIGN PREPARED BY		TITLE		NSW GOVERNMENT		Transport Roads & Maritime Services		RMS REGISTRATION No. DS2016/000619	
ISSUED FOR CONSTRUCTION		SA. SA.		ARCADIS		DRAWN		JAMES TERPENING		02.02.17		PART 1	
ISSUED FOR CONSTRUCTION		0 5 10 15 20 25		Beca		DRG CHECK		CRAIG DUNNINGHAM		02.02.17		ISSUE B	
		SCALE 1:500m		ABJV		DESIGN		MARK SHAMOUN		02.02.17		ISSUE B	
		CO-ORDINATE SYSTEM		HEIGHT DATUM		DESIGN CHECK		DANIEL KEHOE		02.02.17		ISSUE B	
		MGA ZONE 56		AHD		DESIGN MNGR		SCOTT ASHDOWN		02.02.17		ISSUE B	
						PROJECT MNGR		GREG RIORDAN		02.02.17		ISSUE B	
								PACIFIC HIGHWAY OFFICE		SF2015/118045		RA-B-07433	

MAY BE INCOMPLETE IF COPIED
ON A3 SIZE ORIGINAL

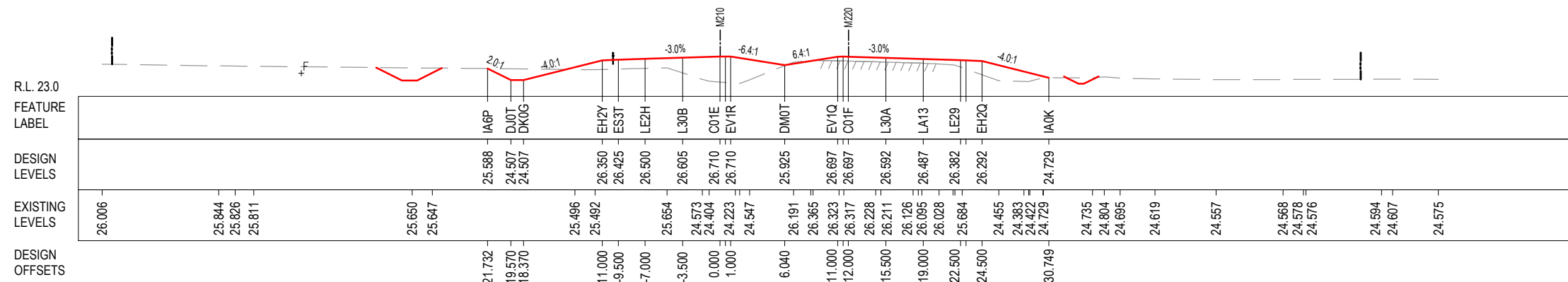
C:\Project\wise\W2B\Working\Drawings_RA03\W2B-ABJ-B-RA-DRG-07434.dwg



103725.000



103700.000



103675.000

NOTES
 1. THE PRELOAD SURFACE AS SHOWN ON THE CROSS SECTIONS IS BASED ON THE DESIGN PRELOAD LEVELS AT THE TIME THE PRELOAD MATERIAL WAS PLACED. SOME SETTLEMENT IS EXPECTED TO HAVE OCCURRED THROUGH THESE ZONES AND AS SUCH THE EXISTING LEVELS OF THE PRELOAD SURFACE ARE EXPECTED TO BE LOWER THAN SHOWN. THE CONTRACTOR SHALL CONFIRM ALL EXISTING PRE-LOAD LEVELS ON SITE PRIOR TO CONSTRUCTION.

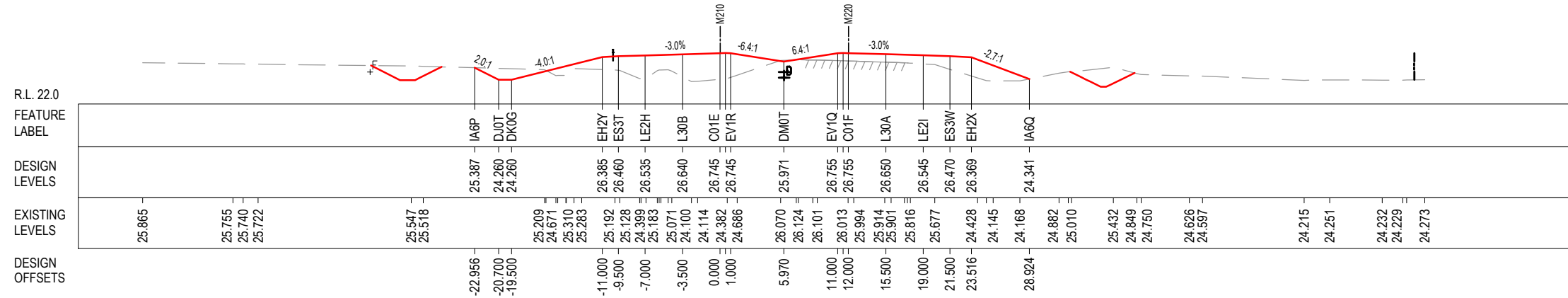
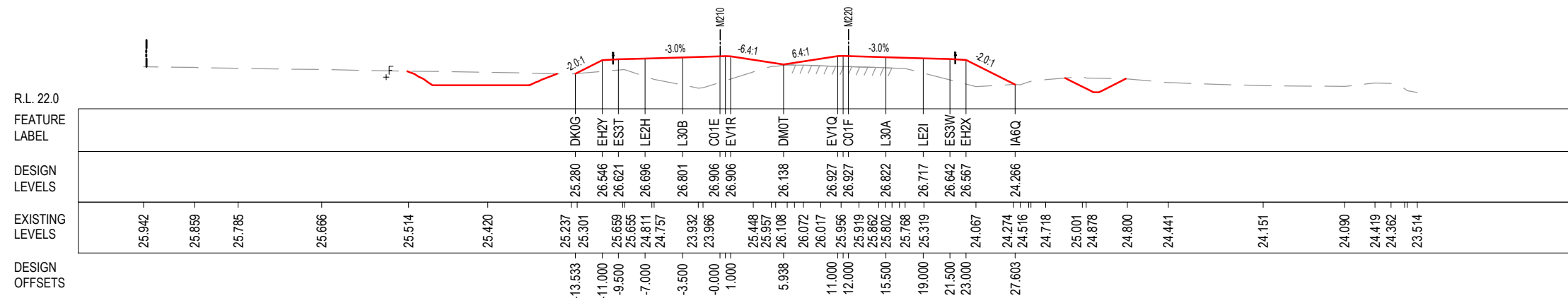
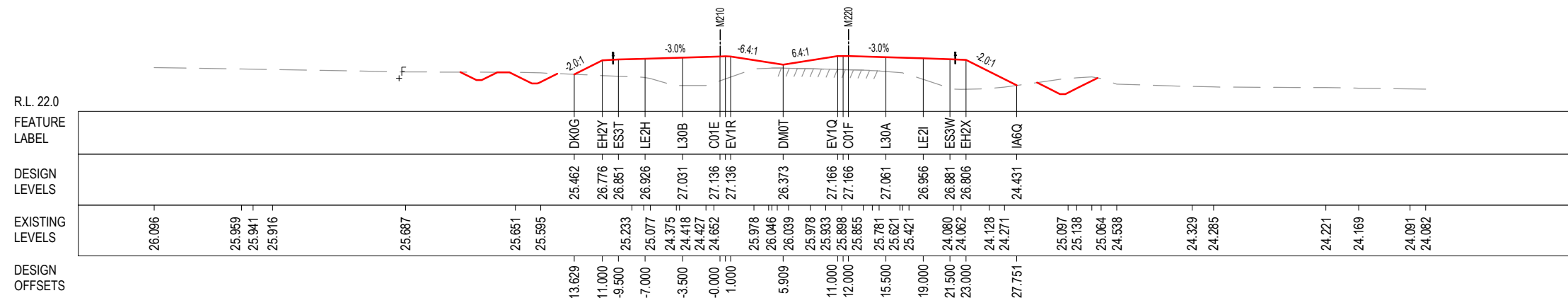
LEGEND	
PRELOAD DESIGN SURFACE	—
EARLY WORKS DESIGN	- - -
LANDSCAPE MOUND SURFACE	—
EXISTING SURFACE	—

***Disclaimer:** This information is to be used only for the purpose of inspecting fixing or varying road levels in accordance with Part 3 of the Roads Act 1993. In some locations the road configuration has been refined without impacting the road level.

ACCEPTED FOR CONSTRUCTION

DESIGN LOT CODE B-81-RA-03	DESIGN MODEL FILE(S) USED FOR DOCUMENTATION OF THIS DRAWING W2B-ABJ-B-RA-MOD-09003_WEEK_58	PLOT DATE / TIME 02/02/17 3:50:41 PM James Terpening	PLOT BY James Terpening	CLIENT CLARENCE VALLEY COUNCIL HW10 - PACIFIC HIGHWAY UPGRADE MACLEAN TO DEVILS PULPIT PORTION B CONTROL LINE M210 CROSS SECTIONS RA03	A3
AMENDMENT / REVISION DESCRIPTION ISSUED FOR CONSTRUCTION ISSUED FOR CONSTRUCTION	WVR No. APPROVAL S.A. S.A.	SCALES ON A3 SIZE DRAWING 0 5 10 15 20 25 SCALE 1:500m	DRAWINGS / DESIGN PREPARED BY ARCADIS Beca	TITLE NSW Transport Roads & Maritime Services	RMS REGISTRATION No. DS2016/000619
CO-ORDINATE SYSTEM MGA ZONE 56	HEIGHT DATUM AHD	DESIGN CHECK CRAIG DUNNINGHAM	DESIGN MARK SHAMOUN	PREPARED FOR PACIFIC HIGHWAY OFFICE	SHEET No. 134 of 218
		DESIGN CHECK DANIEL KEHOE	DESIGN MNGR SCOTT ASHDOWN	EDMS No. SF2015/118045	PART 1
		PROJECT MNGR GREG RIORDAN		SHEET No. RA-B-07434	ISSUE B

MAY BE INCOMPLETE IF COPIED
 C:\Project\wise\W2B\Working_Drawings_RA03\W2B-ABJ-B-RA-DRG-07435.dwg
 11 ON A3 SIZE ORIGINAL



NOTES
 1. THE PRELOAD SURFACE AS SHOWN ON THE CROSS SECTIONS IS BASED ON THE DESIGN PRELOAD LEVELS AT THE TIME THE PRELOAD MATERIAL WAS PLACED. SOME SETTLEMENT IS EXPECTED TO HAVE OCCURRED THROUGH THESE ZONES AND AS SUCH THE EXISTING LEVELS OF THE PRELOAD SURFACE ARE EXPECTED TO BE LOWER THAN SHOWN. THE CONTRACTOR SHALL CONFIRM ALL EXISTING PRE-LOAD LEVELS ON SITE PRIOR TO CONSTRUCTION.

LEGEND

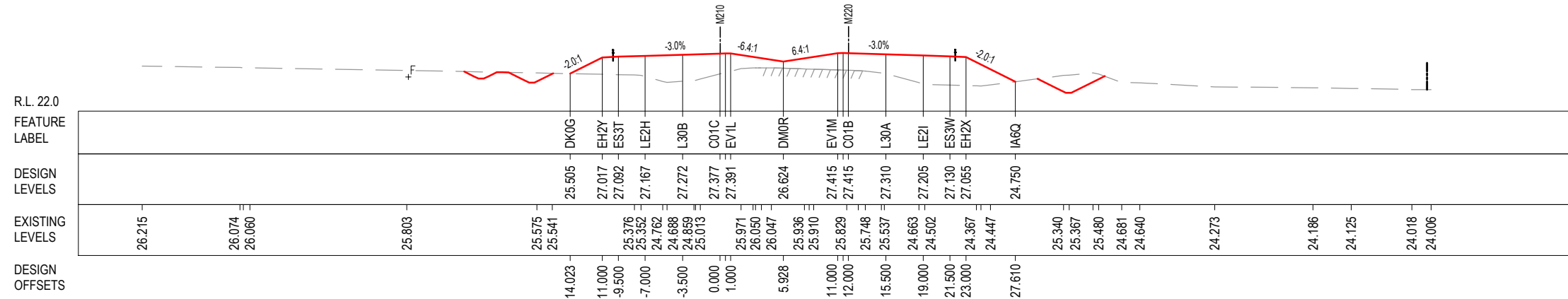
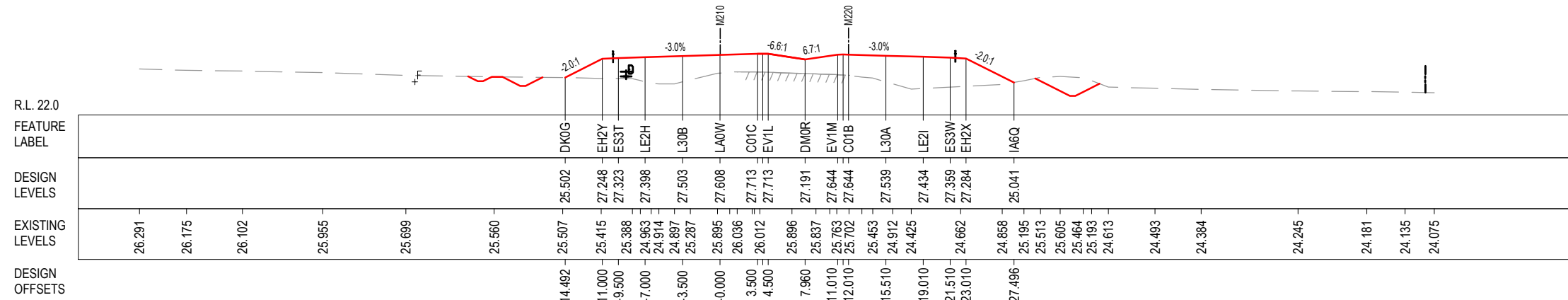
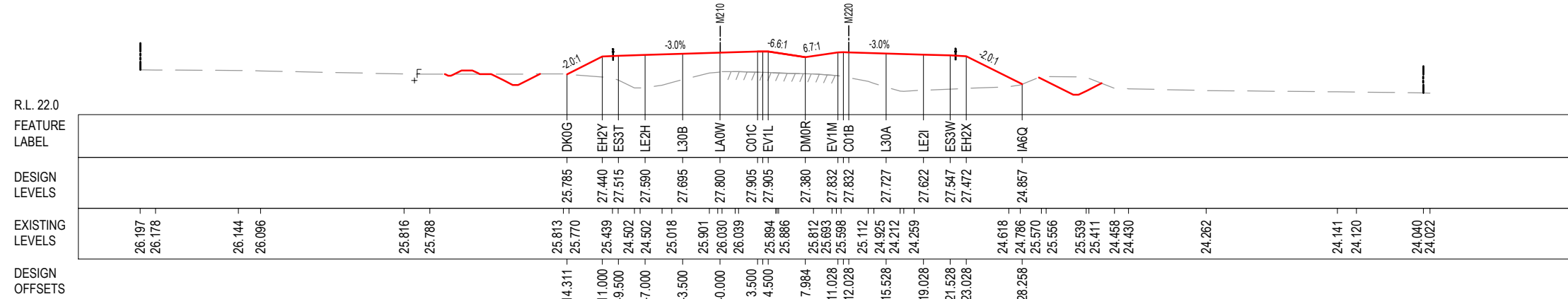
PRELOAD DESIGN SURFACE	—
EARLY WORKS DESIGN	---
LANDSCAPE MOUND SURFACE	---
EXISTING SURFACE	---

***Disclaimer:** This information is to be used only for the purpose of inspecting fixing or varying road levels in accordance with Part 3 of the Roads Act 1993. In some locations the road configuration has been refined without impacting the road level.

ACCEPTED FOR CONSTRUCTION

DESIGN LOT CODE B-81-RA-03		DESIGN MODEL FILE(S) USED FOR DOCUMENTATION OF THIS DRAWING W2B-ABJ-B-RA-MOD-09003_WEEK_58		PLOT DATE / TIME 02/02/17 3:50:43 PM James Terpening		PLOT BY James Terpening		CLIENT CLARENCE VALLEY COUNCIL HW10 - PACIFIC HIGHWAY UPGRADE MACLEAN TO DEVILS PULPIT PORTION B CONTROL LINE M210 CROSS SECTIONS RA03		A3	
AMENDMENT / REVISION DESCRIPTION ISSUED FOR CONSTRUCTION		VWR No. APPROVAL SA SA		SCALES ON A3 SIZE DRAWING 0 5 10 15 20 25 SCALE 1:500m		DRAWINGS / DESIGN PREPARED BY ARCADIS Beca		TITLE DRAWN DRG CHECK DESIGN DESIGN CHECK DESIGN MNGR PROJECT MNGR		PREPARED FOR PACIFIC HIGHWAY OFFICE	
CO-ORDINATE SYSTEM MGA ZONE 56		HEIGHT DATUM AHD		DRAWN JAMES TERPENING 02.02.17		DRG CHECK CRAIG DUNNINGHAM 02.02.17		DESIGN MARK SHAMOUN 02.02.17		DESIGN CHECK DANIEL KEHOE 02.02.17	
				DESIGN MNGR SCOTT ASHDOWN 02.02.17		PROJECT MNGR GREG RIORDAN 02.02.17		RMS REGISTRATION No. DS2016/000619		SHEET No. 135 of 218 PART 1	
				ISSUE STATUS ISSUED FOR CONSTRUCTION		EDMS No. SF2015/118045		SHEET No. RA-B-07435		ISSUE B	

MAY BE INCOMPLETE IF COPIED
 C:\Project\wise\W2B\Working\Drawings_RA03\W2B-ABJ-B-RA-DRG-07436.dwg
 11 ON A3 SIZE ORIGINAL



NOTES
 1. THE PRELOAD SURFACE AS SHOWN ON THE CROSS SECTIONS IS BASED ON THE DESIGN PRELOAD LEVELS AT THE TIME THE PRELOAD MATERIAL WAS PLACED. SOME SETTLEMENT IS EXPECTED TO HAVE OCCURRED THROUGH THESE ZONES AND AS SUCH THE EXISTING LEVELS OF THE PRELOAD SURFACE ARE EXPECTED TO BE LOWER THAN SHOWN. THE CONTRACTOR SHALL CONFIRM ALL EXISTING PRE-LOAD LEVELS ON SITE PRIOR TO CONSTRUCTION.

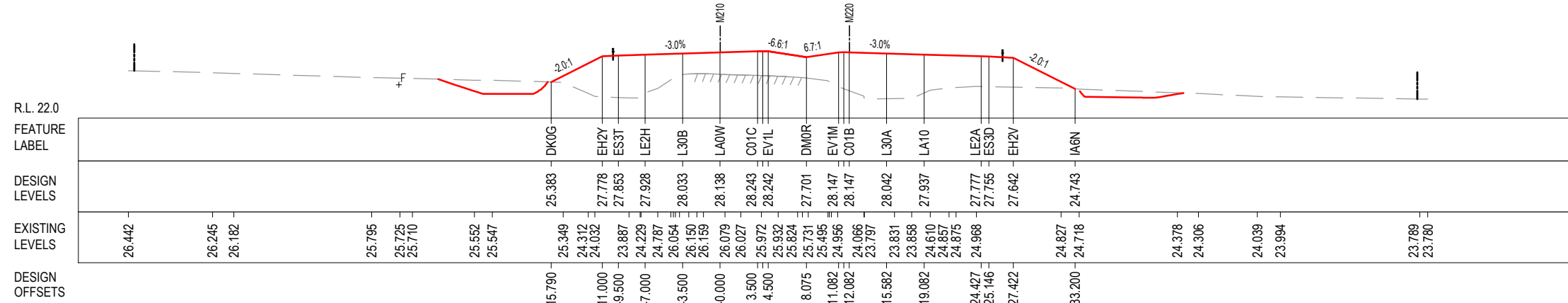
LEGEND	
PRELOAD DESIGN SURFACE	—
EARLY WORKS DESIGN	---
LANDSCAPE MOUND SURFACE	---
EXISTING SURFACE	---

***Disclaimer:** This information is to be used only for the purpose of inspecting fixing or varying road levels in accordance with Part 3 of the Roads Act 1993. In some locations the road configuration has been refined without impacting the road level.

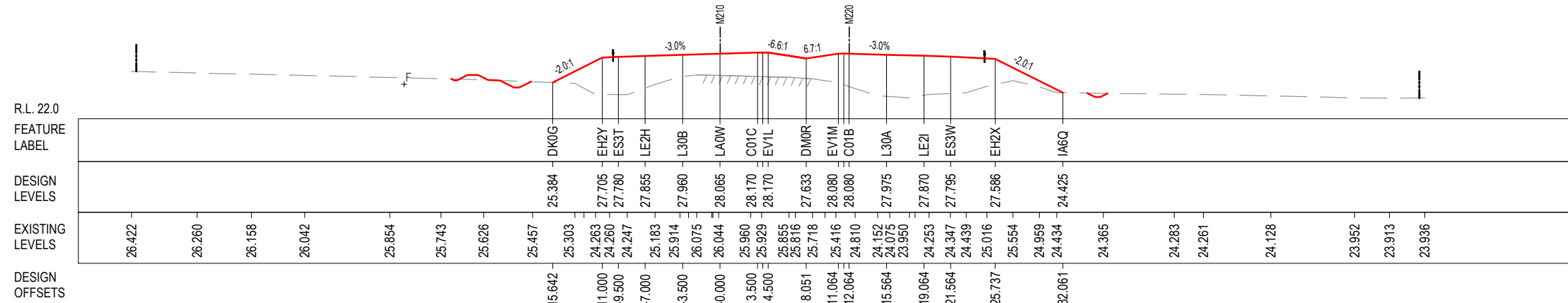
ACCEPTED FOR CONSTRUCTION

DESIGN LOT CODE B-81-RA-03	DESIGN MODEL FILE(S) USED FOR DOCUMENTATION OF THIS DRAWING W2B-ABJ-B-RA-MOD-09003_WEEK_58	PLOT DATE / TIME 02/02/17 3:50:46 PM James Terpening	PLOT BY James Terpening	CLIENT CLARENCE VALLEY COUNCIL HW10 - PACIFIC HIGHWAY UPGRADE MACLEAN TO DEVILS PULPIT PORTION B CONTROL LINE M210 CROSS SECTIONS RA03	A3
AMENDMENT / REVISION DESCRIPTION ISSUED FOR CONSTRUCTION ISSUED FOR CONSTRUCTION	WVR No. APPROVAL S.A. S.A.	SCALES ON A3 SIZE DRAWING 0 5 10 15 20 25 SCALE 1:500m	DRAWINGS / DESIGN PREPARED BY ARCADIS Beca	TITLE Transport Roads & Maritime Services	RMS REGISTRATION No. DS2016/000619
CO-ORDINATE SYSTEM MGA ZONE 56	HEIGHT DATUM AHD	DESIGN CHECK CRAIG DUNNINGHAM	DESIGN MARK SHAMOUN	PREPARED FOR PACIFIC HIGHWAY OFFICE	SHEET No. 136 of 218
		DESIGN CHECK DANIEL KEHOE	DESIGN MNGR SCOTT ASHDOWN	ISSUE STATUS ISSUED FOR CONSTRUCTION	ISSUE 1
		PROJECT MNGR GREG RIORDAN		EDMS No. SF2015/118045	ISSUE B

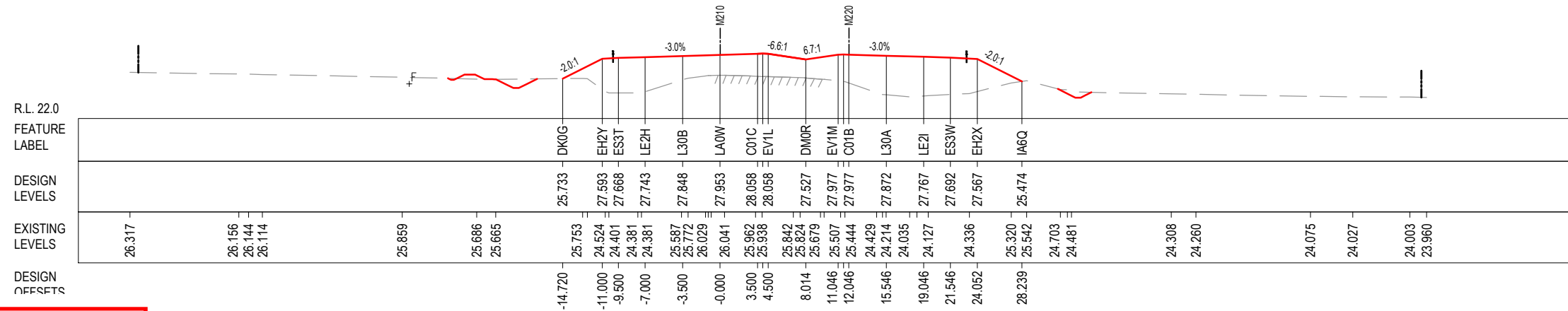
MAY BE INCOMPLETE IF COPIED
 C:\Project\wise\W2B\Working\Drawings_RA03\W2B-ABJ-B-RA-DRG-07437.dwg
 11 ON A3 SIZE ORIGINAL



103950.000



103925.000



103900.000

NOTES
 1. THE PRELOAD SURFACE AS SHOWN ON THE CROSS SECTIONS IS BASED ON THE DESIGN PRELOAD LEVELS AT THE TIME THE PRELOAD MATERIAL WAS PLACED. SOME SETTLEMENT IS EXPECTED TO HAVE OCCURRED THROUGH THESE ZONES AND AS SUCH THE EXISTING LEVELS OF THE PRELOAD SURFACE ARE EXPECTED TO BE LOWER THAN SHOWN. THE CONTRACTOR SHALL CONFIRM ALL EXISTING PRE-LOAD LEVELS ON SITE PRIOR TO CONSTRUCTION.

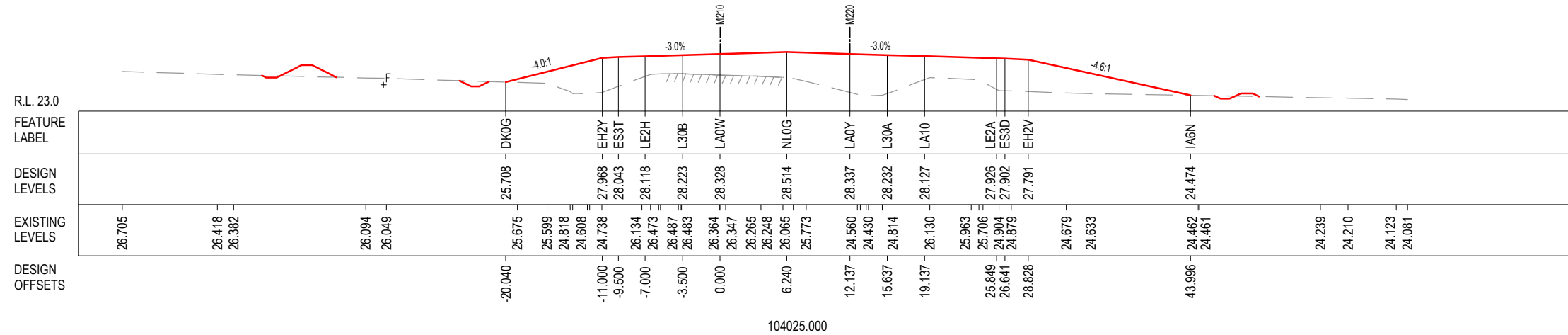
LEGEND	
PRELOAD DESIGN SURFACE	
EARLY WORKS DESIGN	
LANDSCAPE MOUND SURFACE	
EXISTING SURFACE	

***Disclaimer:** This information is to be used only for the purpose of inspecting fixing or varying road levels in accordance with Part 3 of the Roads Act 1993. In some locations the road configuration has been refined without impacting the road level.

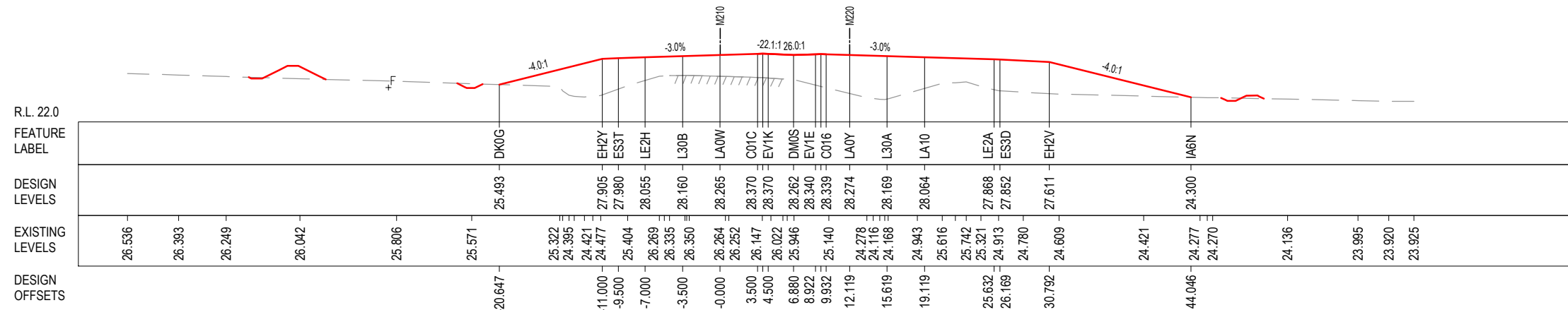
ACCEPTED FOR CONSTRUCTION

DESIGN LOT CODE B-81-RA-03		DESIGN MODEL FILE(S) USED FOR DOCUMENTATION OF THIS DRAWING W2B-ABJ-B-RA-MOD-09003_WEEK_58		PLOT DATE / TIME 02/02/17 3:50:49 PM James Terpening		PLOT BY James Terpening		CLIENT CLARENCE VALLEY COUNCIL		HW10 - PACIFIC HIGHWAY UPGRADE MACLEAN TO DEVILS PULPIT PORTION B CONTROL LINE M210 CROSS SECTIONS RA03		SHEET No. 137 of 218	
AMENDMENT / REVISION DESCRIPTION		SCALES ON A3 SIZE DRAWING		DRAWINGS / DESIGN PREPARED BY		TITLE		NSW GOVERNMENT		Transport Roads & Maritime Services		RMS REGISTRATION No. DS2016/000619	
ISSUED FOR CONSTRUCTION		0 5 10 15 20 25 SCALE 1:500m		ARCADIS Beca		ABJV		DRAWN JAMES TERPENING 02.02.17		PREPARED FOR PACIFIC HIGHWAY OFFICE		PART 1	
ISSUED FOR CONSTRUCTION		CO-ORDINATE SYSTEM MGA ZONE 56		HEIGHT DATUM AHD		DRG CHECK CRAIG DUNNINGHAM 02.02.17		DESIGN MARK SHAMOUN 02.02.17		DESIGN CHECK DANIEL KEHOE 02.02.17		ISSUE STATUS ISSUED FOR CONSTRUCTION	
						DESIGN MNGR SCOTT ASHDOWN 02.02.17		PROJECT MNGR GREG RIORDAN 02.02.17		EDMS No. SF2015/118045		SHEET No. RA-B-07437	
												ISSUE B	

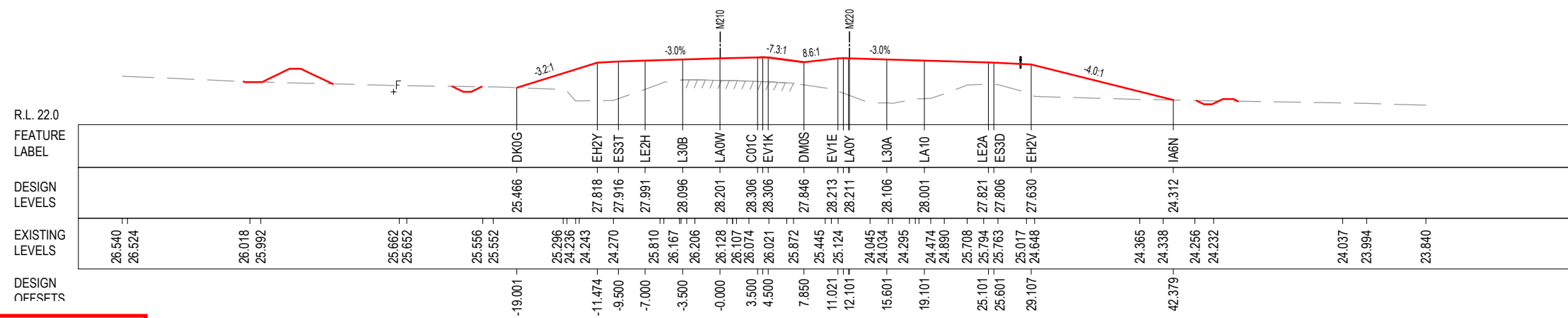
MAY BE INCOMPLETE IF COPIED
C:\Project\wise\W2B\Working\Drawings_RA03\W2B-ABJ-B-RA-DRG-07438.dwg
11 ON A3 SIZE ORIGINAL



104025.000



104000.000



103975.000

NOTES
1. THE PRELOAD SURFACE AS SHOWN ON THE CROSS SECTIONS IS BASED ON THE DESIGN PRELOAD LEVELS AT THE TIME THE PRELOAD MATERIAL WAS PLACED. SOME SETTLEMENT IS EXPECTED TO HAVE OCCURRED THROUGH THESE ZONES AND AS SUCH THE EXISTING LEVELS OF THE PRELOAD SURFACE ARE EXPECTED TO BE LOWER THAN SHOWN. THE CONTRACTOR SHALL CONFIRM ALL EXISTING PRE-LOAD LEVELS ON SITE PRIOR TO CONSTRUCTION.

LEGEND	
PRELOAD DESIGN SURFACE	
EARLY WORKS DESIGN	
LANDSCAPE MOUND SURFACE	
EXISTING SURFACE	

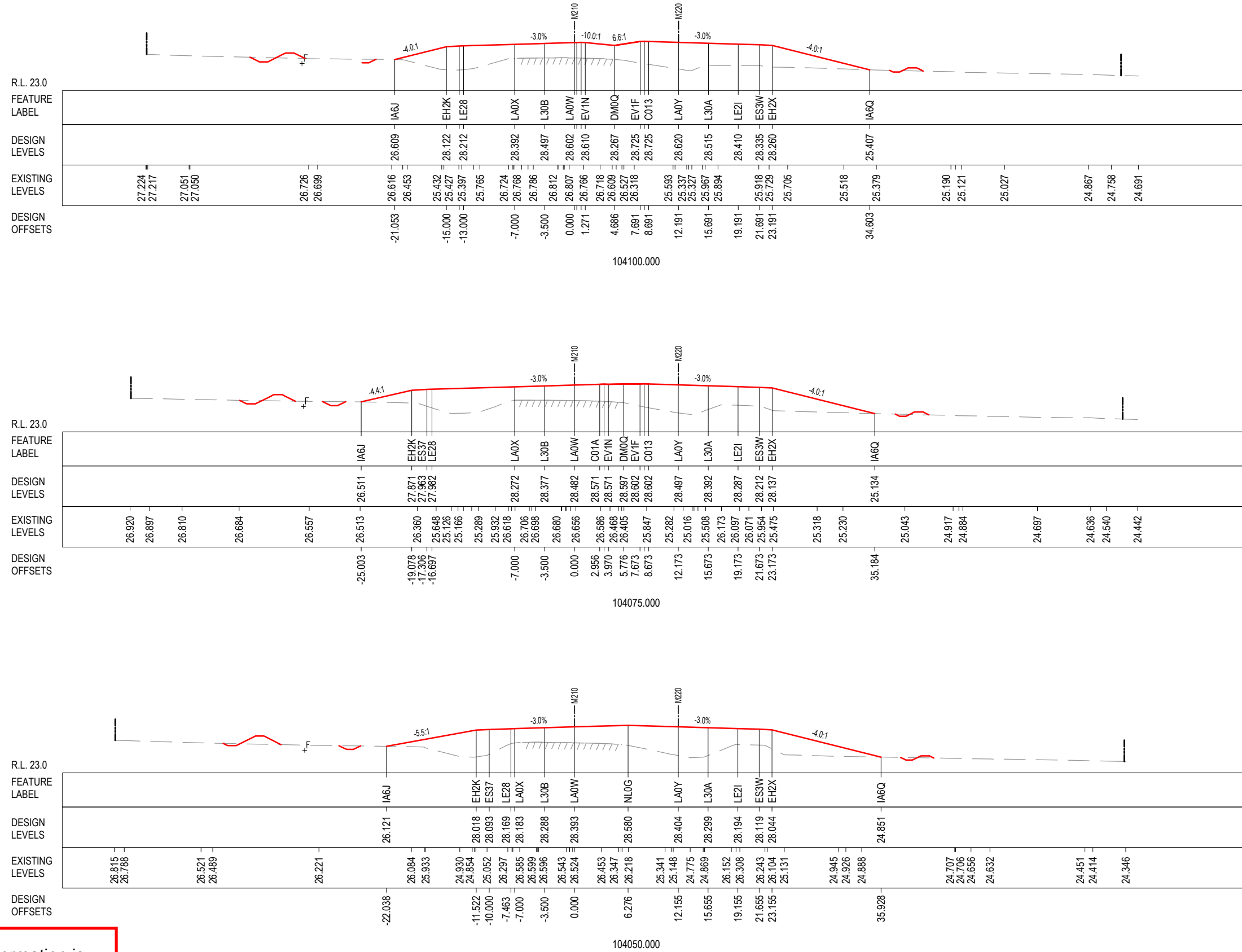
***Disclaimer:** This information is to be used only for the purpose of inspecting fixing or varying road levels in accordance with Part 3 of the Roads Act 1993. In some locations the road configuration has been refined without impacting the road level.

ACCEPTED FOR CONSTRUCTION

DESIGN LOT CODE B-81-RA-03		DESIGN MODEL FILE(S) USED FOR DOCUMENTATION OF THIS DRAWING W2B-ABJ-B-RA-MOD-09003_WEEK_58		PLOT DATE / TIME 02/02/17 3:50:51 PM James Terpening		PLOT BY		CLIENT		CLARENCE VALLEY COUNCIL HW10 - PACIFIC HIGHWAY UPGRADE MACLEAN TO DEVILS PULPIT PORTION B CONTROL LINE M210 CROSS SECTIONS RA03		SHEET No. 138 of 218	
AMENDMENT / REVISION DESCRIPTION		SCALES ON A3 SIZE DRAWING		DRAWINGS / DESIGN PREPARED BY		TITLE		NSW GOVERNMENT Transport Roads & Maritime Services		RMS REGISTRATION No. DS2016/000619		PART 1	
ISSUED FOR CONSTRUCTION		0 5 10 15 20 25 SCALE 1:500m		ARCADIS Beca ABJV		DRAWN: JAMES TERPENING 02.02.17		PREPARED FOR: PACIFIC HIGHWAY OFFICE		ISSUE STATUS: ISSUED FOR CONSTRUCTION		ISSUE B	
ISSUED FOR CONSTRUCTION		CO-ORDINATE SYSTEM: MGA ZONE 56		HEIGHT DATUM: AHD		DRG CHECK: CRAIG DUNNINGHAM 02.02.17		EDMS No. SF2015/118045		SHEET No. RA-B-07438		© Roads and Maritime Services	
						DESIGN: MARK SHAMOUN 02.02.17							
						DESIGN CHECK: DANIEL KEHOE 02.02.17							
						DESIGN MNGR: SCOTT ASHDOWN 02.02.17							
						PROJECT MNGR: GREG RIORDAN 02.02.17							

MAY BE INCOMPLETE IF COPIED

C:\Project\wise\W2B\Working\Drawings_RA03\W2B-ABJ-RA-DWG-07439.dwg
11 ON A3 SIZE ORIGINAL



NOTES

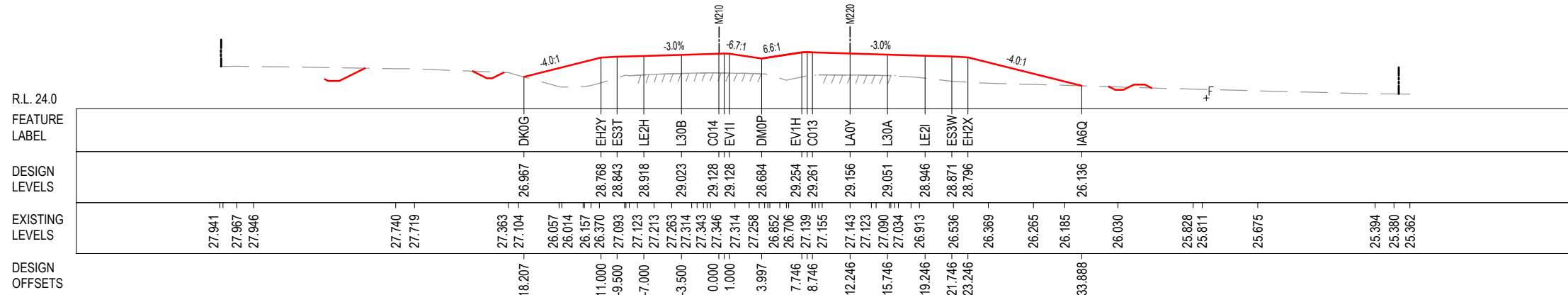
- 1. THE PRELOAD SURFACE AS SHOWN ON THE CROSS SECTIONS IS BASED ON THE DESIGN PRELOAD LEVELS AT THE TIME THE PRELOAD MATERIAL WAS PLACED. SOME SETTLEMENT IS EXPECTED TO HAVE OCCURRED THROUGH THESE ZONES AND AS SUCH THE EXISTING LEVELS OF THE PRELOAD SURFACE ARE EXPECTED TO BE LOWER THAN SHOWN. THE CONTRACTOR SHALL CONFIRM ALL EXISTING PRE-LOAD LEVELS ON SITE PRIOR TO CONSTRUCTION.

LEGEND	
PRELOAD DESIGN SURFACE	
EARLY WORKS DESIGN	
LANDSCAPE MOUND SURFACE	
EXISTING SURFACE	


ACCEPTED FOR CONSTRUCTION

***Disclaimer:** This information is to be used only for the purpose of inspecting fixing or varying road levels in accordance with Part 3 of the Roads Act 1993. In some locations the road configuration has been refined without impacting the road level.

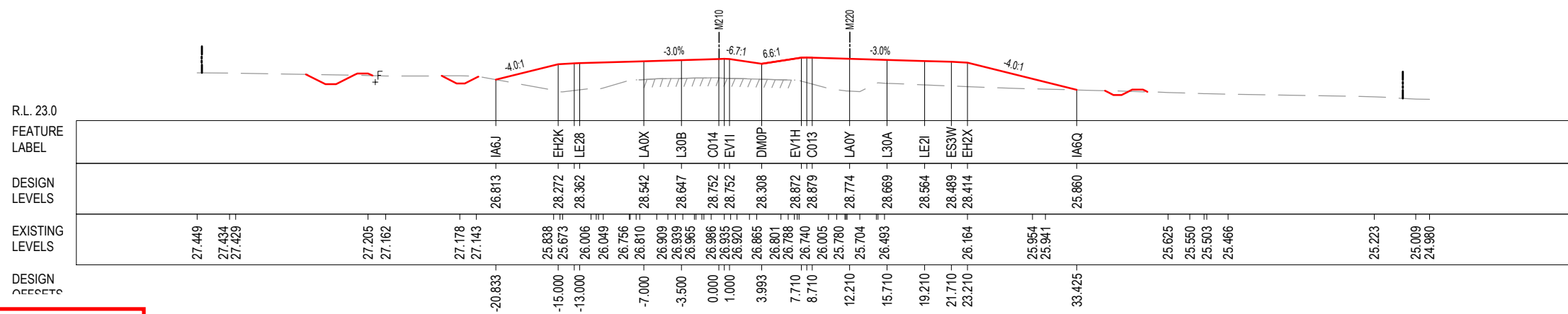
DESIGN LOT CODE B-81-RA-03	DESIGN MODEL FILE(S) USED FOR DOCUMENTATION OF THIS DRAWING W2B-ABJ-B-RA-MOD-09003_WEEK_58	PLOT DATE / TIME 02/02/17 3:50:54 PM James Terpening	PLOT BY James Terpening	CLIENT CLARENCE VALLEY COUNCIL	A3
AMENDMENT / REVISION DESCRIPTION ISSUED FOR CONSTRUCTION	WVR No.	APPROVAL S.A.	SCALES ON A3 SIZE DRAWING 0 5 10 15 20 25 SCALE 1:500m	DRAWINGS / DESIGN PREPARED BY ARCADIS Beca ABJV	TITLE HW10 - PACIFIC HIGHWAY UPGRADE MACLEAN TO DEVILS PULPIT PORTION B CONTROL LINE M210 CROSS SECTIONS RA03
ISSUED FOR CONSTRUCTION					RMS REGISTRATION No. DS2016/000619 SHEET No. 139 of 218 PART 1
	CO-ORDINATE SYSTEM MGA ZONE 56	HEIGHT DATUM AHD		ISSUE STATUS ISSUED FOR CONSTRUCTION	EDMS No. SF2015/118045 SHEET No. RA-B-07439 ISSUE B
				PREPARED FOR PACIFIC HIGHWAY OFFICE	© Roads and Maritime Services



104175.000



104150.000



104125.000

NOTES

- THE PRELOAD SURFACE AS SHOWN ON THE CROSS SECTIONS IS BASED ON THE DESIGN PRELOAD LEVELS AT THE TIME THE PRELOAD MATERIAL WAS PLACED. SOME SETTLEMENT IS EXPECTED TO HAVE OCCURRED THROUGH THESE ZONES AND AS SUCH THE EXISTING LEVELS OF THE PRELOAD SURFACE ARE EXPECTED TO BE LOWER THAN SHOWN. THE CONTRACTOR SHALL CONFIRM ALL EXISTING PRE-LOAD LEVELS ON SITE PRIOR TO CONSTRUCTION.

LEGEND	
PRELOAD DESIGN SURFACE	—
EARLY WORKS DESIGN	- - -
LANDSCAPE MOUND SURFACE	—
EXISTING SURFACE	—

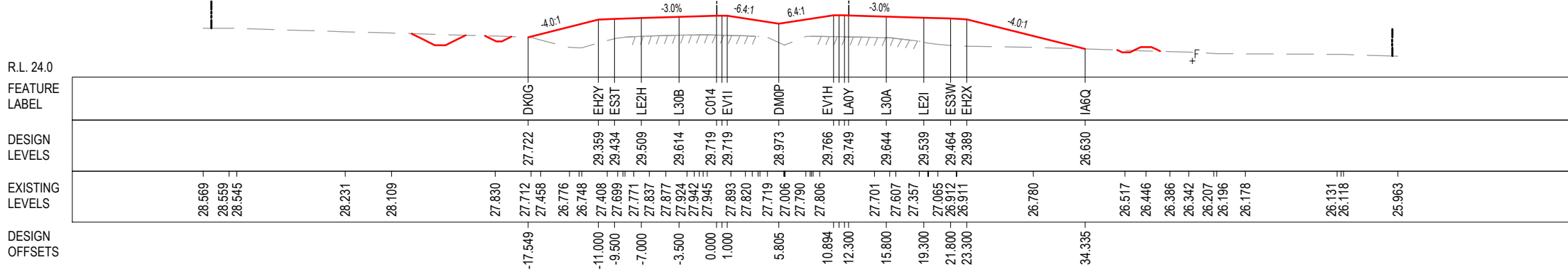
*Disclaimer: This information is to be used only for the purpose of inspecting fixing or varying road levels in accordance with Part 3 of the Roads Act 1993. In some locations the road configuration has been refined without impacting the road level.

ACCEPTED FOR CONSTRUCTION

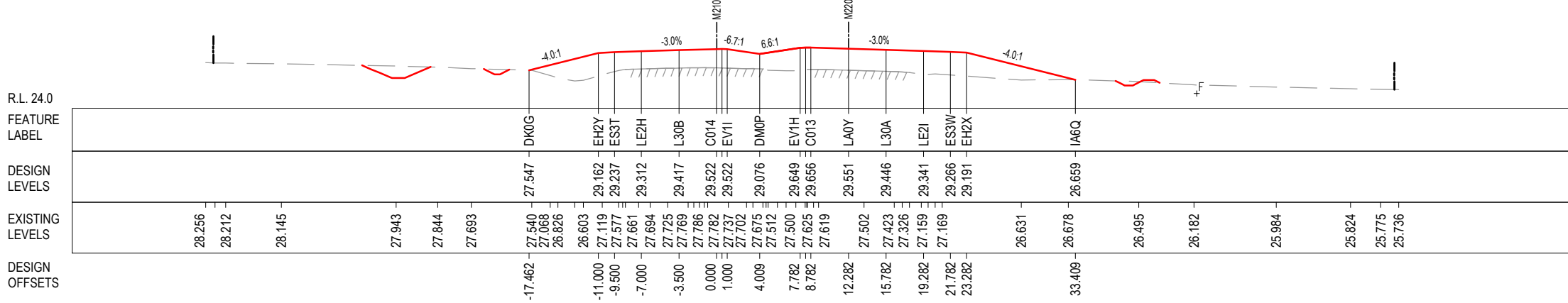
<p>DESIGN LOT CODE B-81-RA-03</p> <p>DESIGN MODEL FILE(S) USED FOR DOCUMENTATION OF THIS DRAWING W2B-ABJ-B-RA-MOD-09003_WEEK_58</p> <p>AMENDMENT / REVISION DESCRIPTION ISSUED FOR CONSTRUCTION</p>	<p>WVR No.</p> <p>APPROVAL S.A. S.A.</p>	<p>SCALES ON A3 SIZE DRAWING</p> <p>0 5 10 15 20 25</p> <p>SCALE 1:500m</p> <p>CO-ORDINATE SYSTEM MGA ZONE 56</p> <p>HEIGHT DATUM AHD</p>	<p>DRAWINGS / DESIGN PREPARED BY</p> <p>ARCADIS Beca</p> <p>ABJV</p>	<p>PLOT DATE / TIME 02/02/17 3:50:56 PM James Terpening</p> <p>PLOT BY</p> <table border="1" style="width: 100%; border-collapse: collapse;"> <thead> <tr> <th>TITLE</th> <th>NAME</th> <th>DATE</th> </tr> </thead> <tbody> <tr><td>DRAWN</td><td>JAMES TERPENING</td><td>02.02.17</td></tr> <tr><td>DRG CHECK</td><td>CRAIG DUNNINGHAM</td><td>02.02.17</td></tr> <tr><td>DESIGN</td><td>MARK SHAMOUN</td><td>02.02.17</td></tr> <tr><td>DESIGN CHECK</td><td>DANIEL KEHOE</td><td>02.02.17</td></tr> <tr><td>DESIGN MNGR</td><td>SCOTT ASHDOWN</td><td>02.02.17</td></tr> <tr><td>PROJECT MNGR</td><td>GREG RIORDAN</td><td>02.02.17</td></tr> </tbody> </table>	TITLE	NAME	DATE	DRAWN	JAMES TERPENING	02.02.17	DRG CHECK	CRAIG DUNNINGHAM	02.02.17	DESIGN	MARK SHAMOUN	02.02.17	DESIGN CHECK	DANIEL KEHOE	02.02.17	DESIGN MNGR	SCOTT ASHDOWN	02.02.17	PROJECT MNGR	GREG RIORDAN	02.02.17	<p>CLIENT</p> <p>NSW Government Transport Roads & Maritime Services</p> <p>PREPARED FOR PACIFIC HIGHWAY OFFICE</p>	<p>CLARENCE VALLEY COUNCIL HW10 - PACIFIC HIGHWAY UPGRADE MACLEAN TO DEVILS PULPIT PORTION B CONTROL LINE M210 CROSS SECTIONS RA03</p> <p>RMS REGISTRATION No. DS2016/000619</p> <p>ISSUE STATUS ISSUED FOR CONSTRUCTION</p> <p>EDMS No. SF2015/118045</p> <p>SHEET No. RA-B-07440</p>	<p>A3</p> <p>SHEET No. 140 of 218</p> <p>PART 1</p> <p>ISSUE B</p>
TITLE	NAME	DATE																										
DRAWN	JAMES TERPENING	02.02.17																										
DRG CHECK	CRAIG DUNNINGHAM	02.02.17																										
DESIGN	MARK SHAMOUN	02.02.17																										
DESIGN CHECK	DANIEL KEHOE	02.02.17																										
DESIGN MNGR	SCOTT ASHDOWN	02.02.17																										
PROJECT MNGR	GREG RIORDAN	02.02.17																										

MAY BE INCOMPLETE IF COPIED

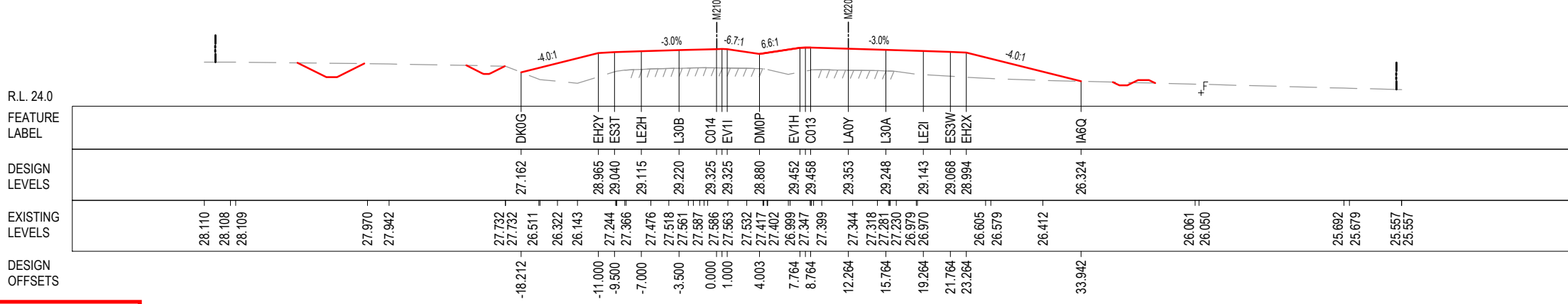
C:\Project\wise\W2B\Working\Drawings_RA03\W2B-ABJ-B-RA-DRG-07441.dwg
 11 ON A3 SIZE ORIGINAL



104250.000

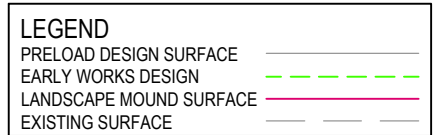


104225.000



104200.000

NOTES
 1. THE PRELOAD SURFACE AS SHOWN ON THE CROSS SECTIONS IS BASED ON THE DESIGN PRELOAD LEVELS AT THE TIME THE PRELOAD MATERIAL WAS PLACED. SOME SETTLEMENT IS EXPECTED TO HAVE OCCURRED THROUGH THESE ZONES AND AS SUCH THE EXISTING LEVELS OF THE PRELOAD SURFACE ARE EXPECTED TO BE LOWER THAN SHOWN. THE CONTRACTOR SHALL CONFIRM ALL EXISTING PRE-LOAD LEVELS ON SITE PRIOR TO CONSTRUCTION.

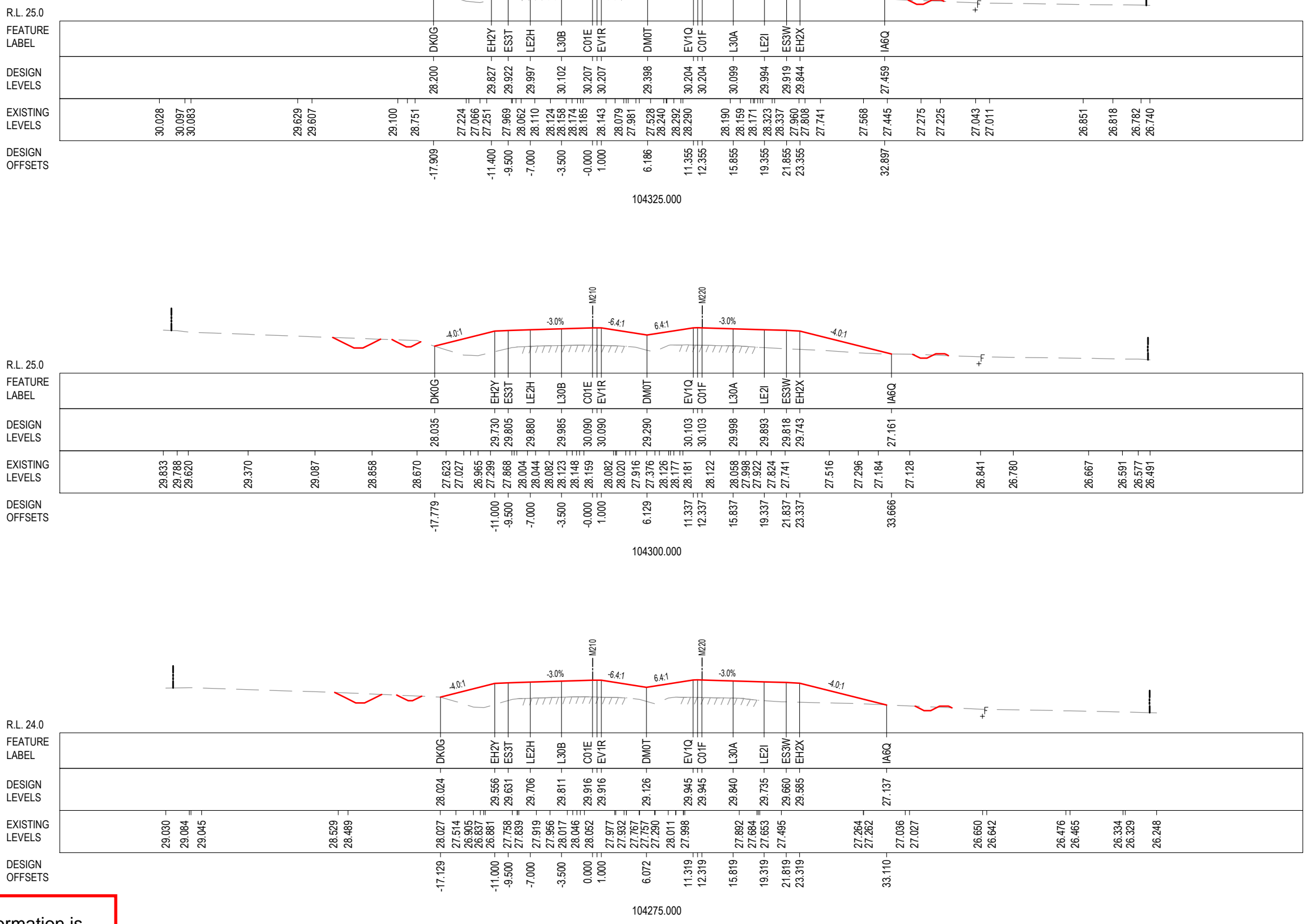


ACCEPTED FOR CONSTRUCTION

***Disclaimer: This information is to be used only for the purpose of inspecting fixing or varying road levels in accordance with Part 3 of the Roads Act 1993. In some locations the road configuration has been refined without impacting the road level.**

DESIGN LOT CODE B-81-RA-03		DESIGN MODEL FILE(S) USED FOR DOCUMENTATION OF THIS DRAWING W2B-ABJ-B-RA-MOD-09003_WEEK_58		PLOT DATE / TIME 02/02/17 3:50:59 PM James Terpening		PLOT BY James Terpening		CLIENT CLARENCE VALLEY COUNCIL HW10 - PACIFIC HIGHWAY UPGRADE MACLEAN TO DEVILS PULPIT PORTION B CONTROL LINE M210 CROSS SECTIONS RA03		A3
AMENDMENT / REVISION DESCRIPTION		WVR No. APPROVAL		DRAWINGS / DESIGN PREPARED BY		TITLE		PREPARED FOR		RMS REGISTRATION No.
ISSUED FOR CONSTRUCTION		SA. SA.		ARCADIS Beca		JAMES TERPENING CRAIG DUNNINGHAM MARK SHAMOUN DANIEL KEHOE SCOTT ASHDOWN GREG RIORDAN		PACIFIC HIGHWAY OFFICE		DS2016/000619
ISSUED FOR CONSTRUCTION		0 5 10 15 20 25 SCALE 1:500m		CO-ORDINATE SYSTEM MGA ZONE 56		HEIGHT DATUM AHD		SHEET No.		ISSUE
								SF2015/118045		RA-B-07441
								SHEET No. 141 of 218		B

MAY BE INCOMPLETE IF COPIED
\\n ON A3 SIZE ORIGINAL
 C:\Project\wise\W2B\Working\Drawings_RA031\W2B-ABJ-B-RA-DRG-07442.dwg



NOTES

- THE PRELOAD SURFACE AS SHOWN ON THE CROSS SECTIONS IS BASED ON THE DESIGN PRELOAD LEVELS AT THE TIME THE PRELOAD MATERIAL WAS PLACED. SOME SETTLEMENT IS EXPECTED TO HAVE OCCURRED THROUGH THESE ZONES AND AS SUCH THE EXISTING LEVELS OF THE PRELOAD SURFACE ARE EXPECTED TO BE LOWER THAN SHOWN. THE CONTRACTOR SHALL CONFIRM ALL EXISTING PRE-LOAD LEVELS ON SITE PRIOR TO CONSTRUCTION.

LEGEND

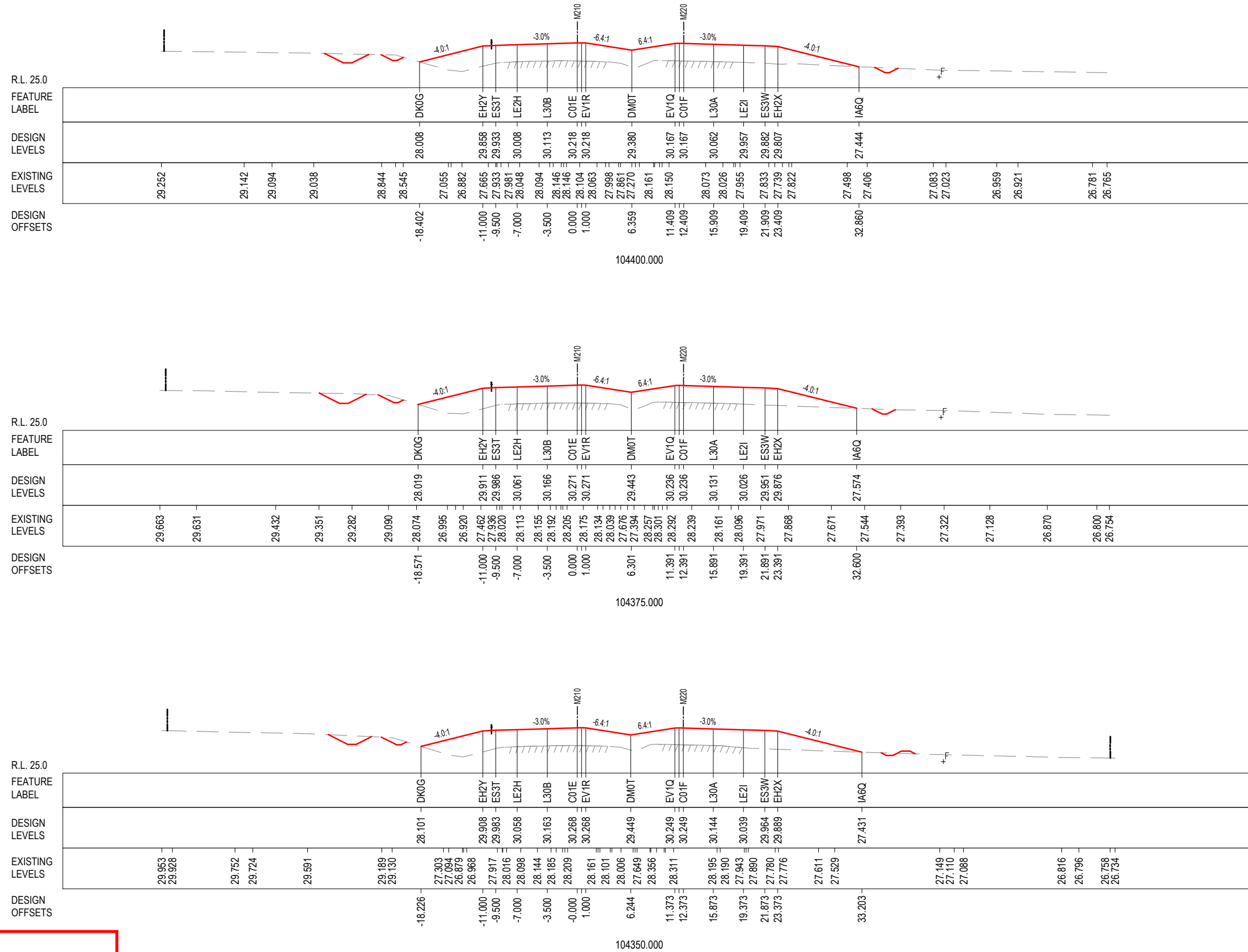
- PRELOAD DESIGN SURFACE —
- EARLY WORKS DESIGN —
- LANDSCAPE MOUND SURFACE —
- EXISTING SURFACE —

***Disclaimer:** This information is to be used only for the purpose of inspecting fixing or varying road levels in accordance with Part 3 of the Roads Act 1993. In some locations the road configuration has been refined without impacting the road level.

ACCEPTED FOR CONSTRUCTION

<p>AMENDMENT / REVISION DESCRIPTION</p> <p>ISSUED FOR CONSTRUCTION</p> <p>ISSUED FOR CONSTRUCTION</p>	<p>DESIGN LOT CODE B-81-RA-03</p> <p>WVR No. APPROVAL</p> <p>S.A. S.A.</p>	<p>DESIGN MODEL FILE(S) USED FOR DOCUMENTATION OF THIS DRAWING W2B-ABJ-B-RA-MOD-09003_WEEK_58</p> <p>SCALE ON A3 SIZE DRAWING</p> <p style="text-align: center;">0 5 10 15 20 25</p> <p style="text-align: center;">SCALE 1:500m</p>	<p>DRAWINGS / DESIGN PREPARED BY</p> <p style="text-align: center;">ARCADIS</p> <p style="text-align: center;">Beca ABJV</p>	<p>PLOT DATE / TIME 02/02/17 3:51:01 PM</p> <p>PLOT BY James Terpening</p> <table border="1" style="width: 100%; font-size: 8px;"> <tr><th>TITLE</th><th>NAME</th><th>DATE</th></tr> <tr><td>DRAWN</td><td>JAMES TERPENING</td><td>02.02.17</td></tr> <tr><td>DRG CHECK</td><td>CRAIG DUNNINGHAM</td><td>02.02.17</td></tr> <tr><td>DESIGN</td><td>MARK SHAMOUN</td><td>02.02.17</td></tr> <tr><td>DESIGN CHECK</td><td>DANIEL KEHOE</td><td>02.02.17</td></tr> <tr><td>DESIGN MNGR</td><td>SCOTT ASHDOWN</td><td>02.02.17</td></tr> <tr><td>PROJECT MNGR</td><td>GREG RIORDAN</td><td>02.02.17</td></tr> </table>	TITLE	NAME	DATE	DRAWN	JAMES TERPENING	02.02.17	DRG CHECK	CRAIG DUNNINGHAM	02.02.17	DESIGN	MARK SHAMOUN	02.02.17	DESIGN CHECK	DANIEL KEHOE	02.02.17	DESIGN MNGR	SCOTT ASHDOWN	02.02.17	PROJECT MNGR	GREG RIORDAN	02.02.17	<p>CLIENT</p> <p style="text-align: center;">NSW Government</p> <p style="text-align: center;">Transport Roads & Maritime Services</p> <p>PREPARED FOR PACIFIC HIGHWAY OFFICE</p>	<p>CLARENCE VALLEY COUNCIL HW10 - PACIFIC HIGHWAY UPGRADE MACLEAN TO DEVILS PULPIT PORTION B CONTROL LINE M210 CROSS SECTIONS RA03</p> <p>RMS REGISTRATION No. DS2016/000619</p> <p>ISSUE STATUS ISSUED FOR CONSTRUCTION</p> <p>EDMS No. SF2015/118045</p> <p>SHEET No. RA-B-07442</p>	<p>A3</p> <p style="font-size: 8px;">SHEET No. 142 of 218</p> <p style="font-size: 8px;">PART 1 ISSUE B</p>
TITLE	NAME	DATE																										
DRAWN	JAMES TERPENING	02.02.17																										
DRG CHECK	CRAIG DUNNINGHAM	02.02.17																										
DESIGN	MARK SHAMOUN	02.02.17																										
DESIGN CHECK	DANIEL KEHOE	02.02.17																										
DESIGN MNGR	SCOTT ASHDOWN	02.02.17																										
PROJECT MNGR	GREG RIORDAN	02.02.17																										

© Roads and Maritime Services



NOTES
 1. THE PRELOAD SURFACE AS SHOWN ON THE CROSS SECTIONS IS BASED ON THE DESIGN PRELOAD LEVELS AT THE TIME THE PRELOAD MATERIAL WAS PLACED. SOME SETTLEMENT IS EXPECTED TO HAVE OCCURRED THROUGH THESE ZONES AND AS SUCH THE EXISTING LEVELS OF THE PRELOAD SURFACE ARE EXPECTED TO BE LOWER THAN SHOWN. THE CONTRACTOR SHALL CONFIRM ALL EXISTING PRE-LOAD LEVELS ON SITE PRIOR TO CONSTRUCTION.

LEGEND

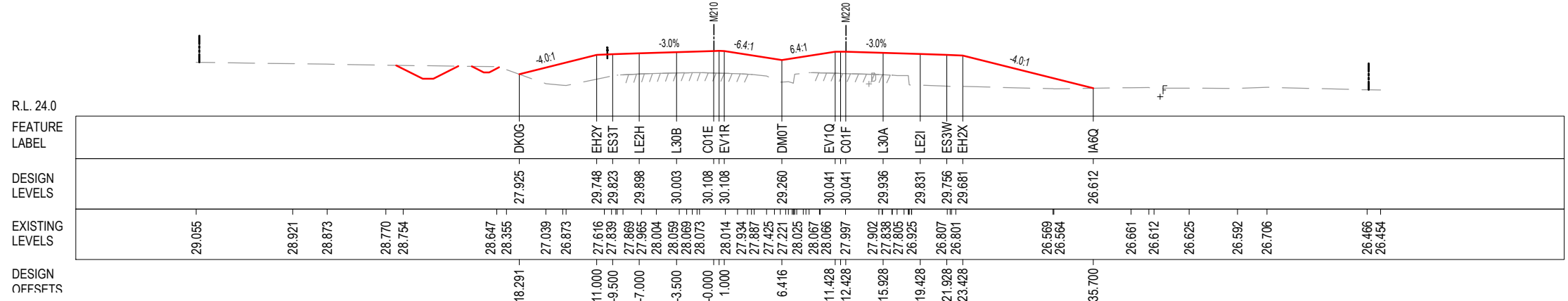
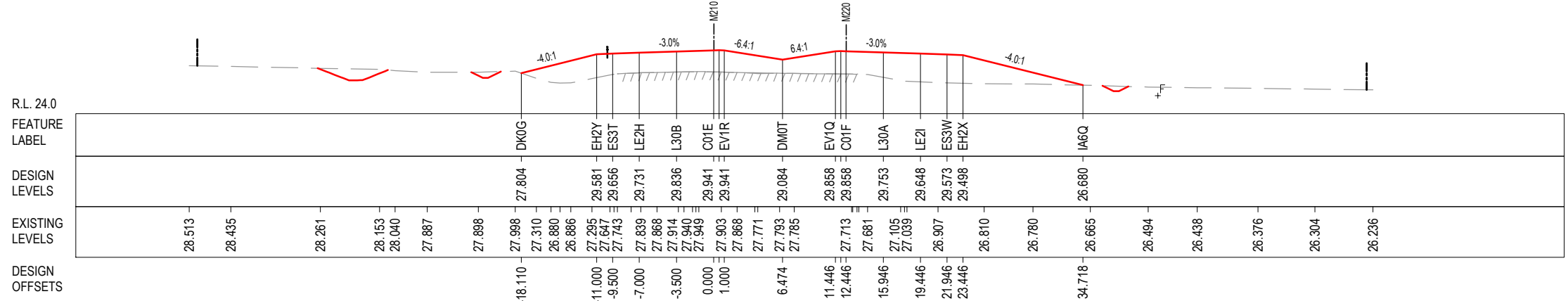
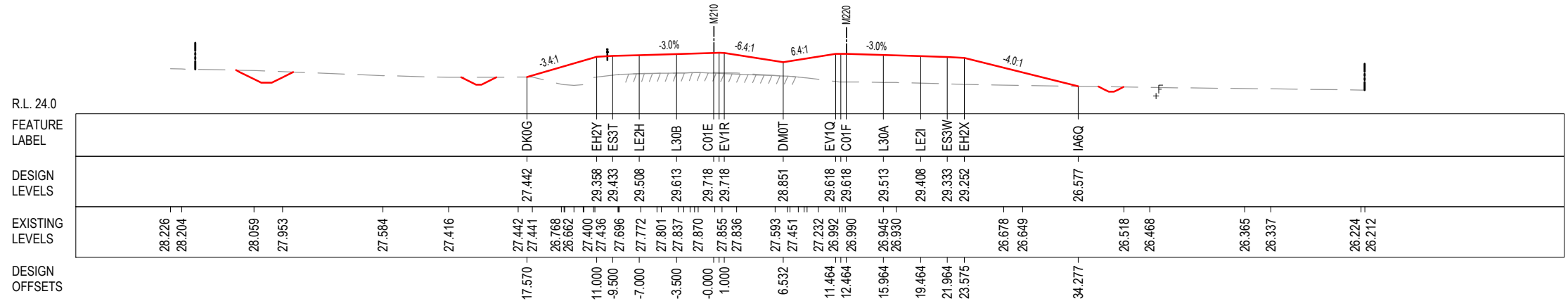
PRELOAD DESIGN SURFACE	
EARLY WORKS DESIGN	
LANDSCAPE MOUND SURFACE	
EXISTING SURFACE	

ACCEPTED FOR CONSTRUCTION

*Disclaimer: This information is to be used only for the purpose of inspecting fixing or varying road levels in accordance with Part 3 of the Roads Act 1993. In some locations the road configuration has been refined without impacting the road level.

DESIGN LOT CODE B-81-RA-03	DESIGN MODEL FILE(S) USED FOR DOCUMENTATION OF THIS DRAWING W2B-ABJ-B-RA-MOD-09003_WEEK_58	PLOT DATE / TIME 02/02/17 3:51:04 PM James Terpening	PLOT BY James Terpening	CLIENT CLARENCE VALLEY COUNCIL HW10 - PACIFIC HIGHWAY UPGRADE MACLEAN TO DEVILS PULPIT PORTION B CONTROL LINE M210 CROSS SECTIONS RA03	A3
AMENDMENT / REVISION DESCRIPTION ISSUED FOR CONSTRUCTION ISSUED FOR CONSTRUCTION	WVR No. APPROVAL S.A. S.A.	SCALES ON A3 SIZE DRAWING 0 5 10 15 20 25 SCALE 1:500m	DRAWINGS / DESIGN PREPARED BY ARCADIS Beca	TITLE Transport Roads & Maritime Services NSW GOVERNMENT	RMS REGISTRATION No. DS2016/000619
	CO-ORDINATE SYSTEM MGA ZONE 56	HEIGHT DATUM AHD	DESIGN CHECK MARK SHAMOUN DANIEL KEHOE SCOTT ASHDOWN GREG RIORDAN	PREPARED FOR PACIFIC HIGHWAY OFFICE	SHEET No. 143 of 218 PART 1 ISSUE B
			ISSUE STATUS ISSUED FOR CONSTRUCTION	EDMS No. SF2015/118045	SHEET No. RA-B-07443

MAY BE INCOMPLETE IF COPIED
 ON A3 SIZE ORIGINAL
 C:\Project\wise\W2B\Working\Drawings_RA03\WB-AB-JB-RA-DWG-07444.dwg



NOTES
 1. THE PRELOAD SURFACE AS SHOWN ON THE CROSS SECTIONS IS BASED ON THE DESIGN PRELOAD LEVELS AT THE TIME THE PRELOAD MATERIAL WAS PLACED. SOME SETTLEMENT IS EXPECTED TO HAVE OCCURRED THROUGH THESE ZONES AND AS SUCH THE EXISTING LEVELS OF THE PRELOAD SURFACE ARE EXPECTED TO BE LOWER THAN SHOWN. THE CONTRACTOR SHALL CONFIRM ALL EXISTING PRE-LOAD LEVELS ON SITE PRIOR TO CONSTRUCTION.

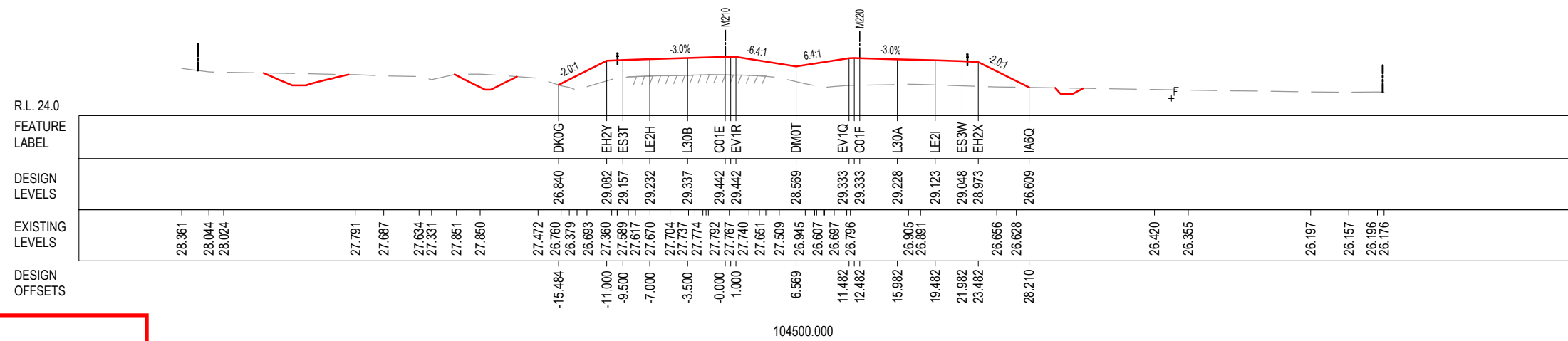
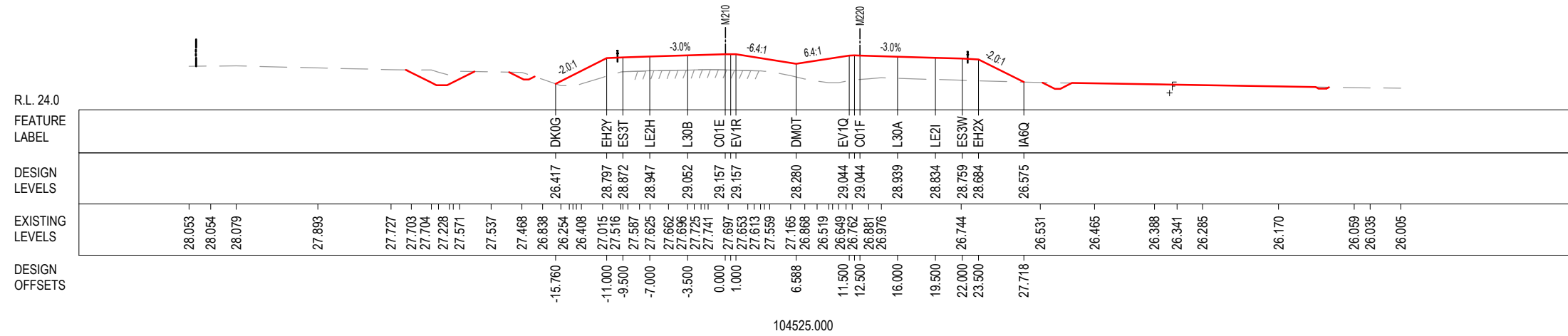
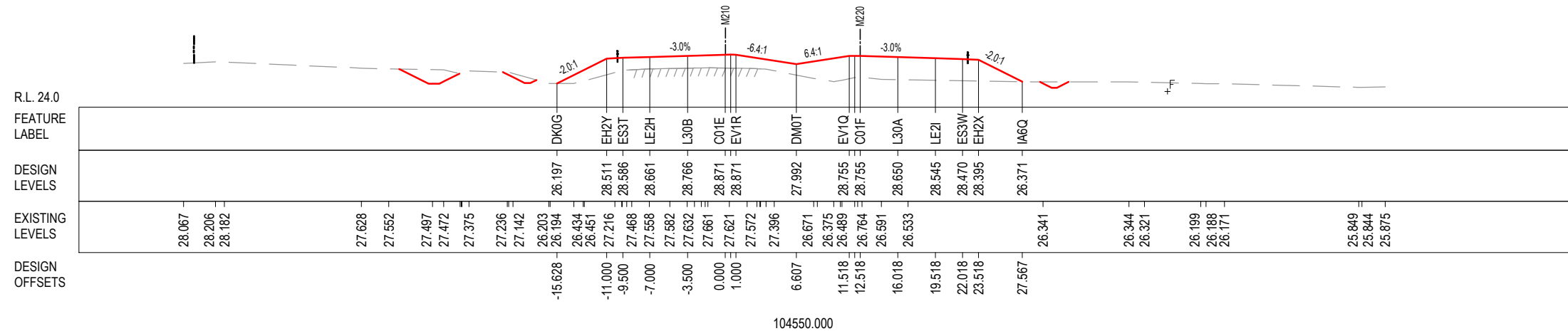
LEGEND	
PRELOAD DESIGN SURFACE	
EARLY WORKS DESIGN	
LANDSCAPE MOUND SURFACE	
EXISTING SURFACE	

***Disclaimer:** This information is to be used only for the purpose of inspecting fixing or varying road levels in accordance with Part 3 of the Roads Act 1993. In some locations the road configuration has been refined without impacting the road level.

ACCEPTED FOR CONSTRUCTION

DESIGN LOT CODE B-81-RA-03	DESIGN MODEL FILE(S) USED FOR DOCUMENTATION OF THIS DRAWING W2B-AB-JB-RA-MOD-09003_WEEK_58	PLOT DATE / TIME 02/02/17 3:51:07 PM James Terpening	PLOT BY James Terpening	CLIENT CLARENCE VALLEY COUNCIL HW10 - PACIFIC HIGHWAY UPGRADE MACLEAN TO DEVILS PULPIT PORTION B CONTROL LINE M210 CROSS SECTIONS RA03	A3
AMENDMENT / REVISION DESCRIPTION ISSUED FOR CONSTRUCTION ISSUED FOR CONSTRUCTION	WVR No. APPROVAL S.A. S.A.	SCALES ON A3 SIZE DRAWING 0 5 10 15 20 25 SCALE 1:500m	DRAWINGS / DESIGN PREPARED BY ARCADIS Beca	TITLE NAME DATE DRAWN JAMES TERPENING 02.02.17 DRG CHECK CRAIG DUNNINGHAM 02.02.17 DESIGN MARK SHAMOUN 02.02.17 DESIGN CHECK DANIEL KEHOE 02.02.17 DESIGN MNGR SCOTT ASHDOWN 02.02.17 PROJECT MNGR GREG RIORDAN 02.02.17	PREPARED FOR PACIFIC HIGHWAY OFFICE
CO-ORDINATE SYSTEM MGA ZONE 56			HEIGHT DATUM AHD		
RMS REGISTRATION No. DS2016/000619				SHEET No. 144 of 218	
ISSUE STATUS ISSUED FOR CONSTRUCTION				EDMS No. SF2015/118045	
SHEET No. RA-B-07444				ISSUE B	
© Roads and Maritime Services					

MAY BE INCOMPLETE IF COPIED
C:\Project\wise\W2B\Working\Drawings_RA03\W2B-ABJ-B-RA-DRG-07445.dwg
1: ON A3 SIZE ORIGINAL



NOTES
1. THE PRELOAD SURFACE AS SHOWN ON THE CROSS SECTIONS IS BASED ON THE DESIGN PRELOAD LEVELS AT THE TIME THE PRELOAD MATERIAL WAS PLACED. SOME SETTLEMENT IS EXPECTED TO HAVE OCCURRED THROUGH THESE ZONES AND AS SUCH THE EXISTING LEVELS OF THE PRELOAD SURFACE ARE EXPECTED TO BE LOWER THAN SHOWN. THE CONTRACTOR SHALL CONFIRM ALL EXISTING PRE-LOAD LEVELS ON SITE PRIOR TO CONSTRUCTION.

LEGEND


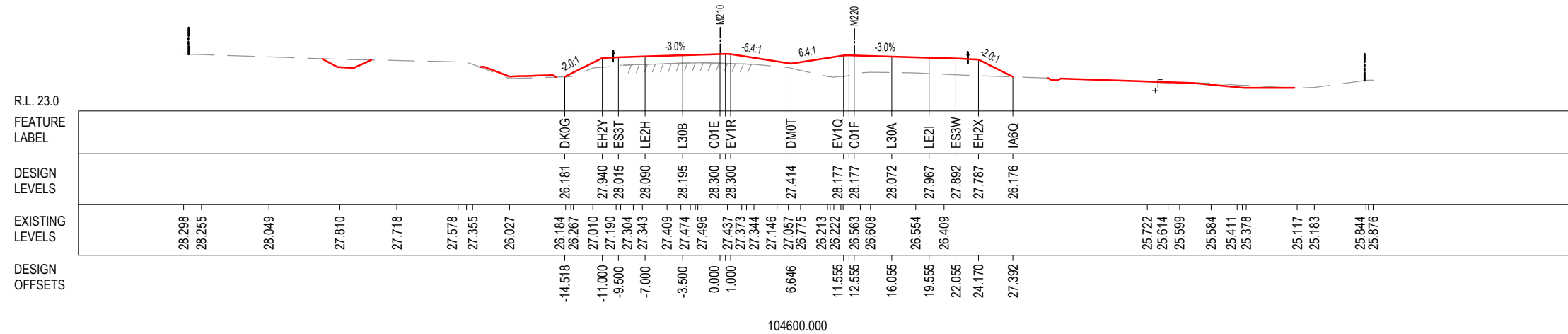
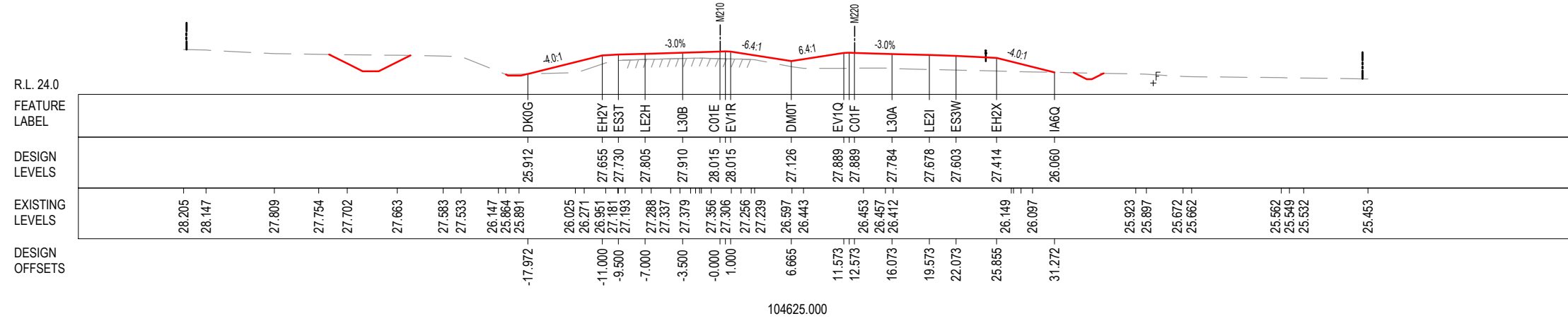
PRELOAD DESIGN SURFACE	—
EARLY WORKS DESIGN	- - -
LANDSCAPE MOUND SURFACE	—
EXISTING SURFACE	- - -

***Disclaimer:** This information is to be used only for the purpose of inspecting fixing or varying road levels in accordance with Part 3 of the Roads Act 1993. In some locations the road configuration has been refined without impacting the road level.

ACCEPTED FOR CONSTRUCTION

DESIGN LOT CODE B-81-RA-03		DESIGN MODEL FILE(S) USED FOR DOCUMENTATION OF THIS DRAWING W2B-ABJ-B-RA-MOD-09003_WEEK_58		PLOT DATE / TIME 02/02/17 3:51:10 PM James Terpening		PLOT BY James Terpening		CLIENT CLARENCE VALLEY COUNCIL		HW10 - PACIFIC HIGHWAY UPGRADE MACLEAN TO DEVILS PULPIT PORTION B CONTROL LINE M210 CROSS SECTIONS RA03		A3			
AMENDMENT / REVISION DESCRIPTION ISSUED FOR CONSTRUCTION		WVR No. APPROVAL S.A. S.A.		SCALES ON A3 SIZE DRAWING 0 5 10 15 20 25 SCALE 1:500m		DRAWINGS / DESIGN PREPARED BY ARCADIS Beca		TITLE NAME DATE		NSW GOVERNMENT Transport Roads & Maritime Services		RMS REGISTRATION No. DS2016/000619	PART 1		
ISSUED FOR CONSTRUCTION		CO-ORDINATE SYSTEM MGA ZONE 56		HEIGHT DATUM AHD		DESIGN CHECK MARK SHAMOUN 02.02.17		DESIGN MNGR SCOTT ASHDOWN 02.02.17		PREPARED FOR PACIFIC HIGHWAY OFFICE		ISSUE STATUS ISSUED FOR CONSTRUCTION	EDMS No. SF2015/118045	SHEET No. RA-B-07445	ISSUE B

MAY BE INCOMPLETE IF COPIED
 C:\Project\wise\W2B\Working\Drawings_RA03\W2B-ABJ-B-RA-DRG-07446.dwg
 11 ON A3 SIZE ORIGINAL



NOTES
 1. THE PRELOAD SURFACE AS SHOWN ON THE CROSS SECTIONS IS BASED ON THE DESIGN PRELOAD LEVELS AT THE TIME THE PRELOAD MATERIAL WAS PLACED. SOME SETTLEMENT IS EXPECTED TO HAVE OCCURRED THROUGH THESE ZONES AND AS SUCH THE EXISTING LEVELS OF THE PRELOAD SURFACE ARE EXPECTED TO BE LOWER THAN SHOWN. THE CONTRACTOR SHALL CONFIRM ALL EXISTING PRE-LOAD LEVELS ON SITE PRIOR TO CONSTRUCTION.

LEGEND	
PRELOAD DESIGN SURFACE	— (Red line)
EARLY WORKS DESIGN	- - - (Green dashed line)
LANDSCAPE MOUND SURFACE	— (Pink line)
EXISTING SURFACE	- - - (Grey dashed line)

***Disclaimer:** This information is to be used only for the purpose of inspecting fixing or varying road levels in accordance with Part 3 of the Roads Act 1993. In some locations the road configuration has been refined without impacting the road level.

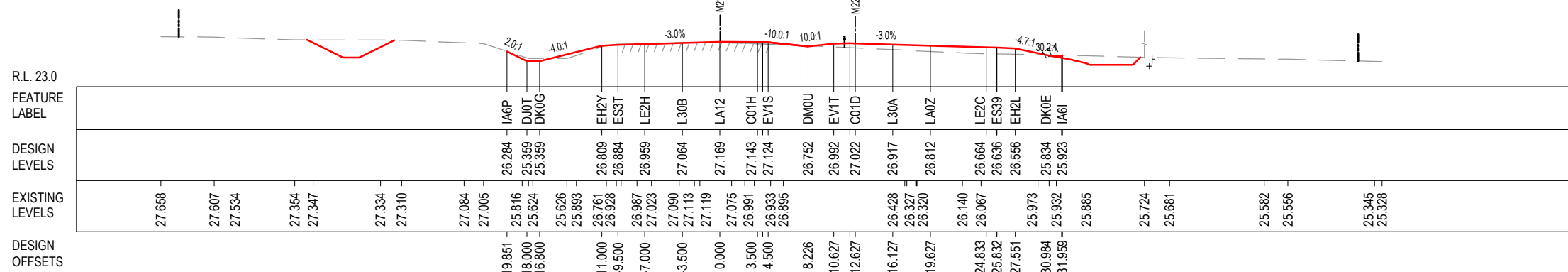
ACCEPTED FOR CONSTRUCTION

DESIGN LOT CODE B-81-RA-03	DESIGN MODEL FILE(S) USED FOR DOCUMENTATION OF THIS DRAWING W2B-ABJ-B-RA-MOD-09003_WEEK_58	PLOT DATE / TIME 02/02/17 3:51:12 PM James Terpening	PLOT BY James Terpening	CLIENT CLARENCE VALLEY COUNCIL HW10 - PACIFIC HIGHWAY UPGRADE MACLEAN TO DEVILS PULPIT PORTION B CONTROL LINE M210 CROSS SECTIONS RA03	A3
AMENDMENT / REVISION DESCRIPTION ISSUED FOR CONSTRUCTION ISSUED FOR CONSTRUCTION	WVR No. APPROVAL S.A. S.A.	SCALES ON A3 SIZE DRAWING 0 5 10 15 20 25 SCALE 1:500m	DRAWINGS / DESIGN PREPARED BY ARCADIS Beca	TITLE Transport Roads & Maritime Services	RMS REGISTRATION No. DS2016/000619
	CO-ORDINATE SYSTEM MGA ZONE 56	HEIGHT DATUM AHD	PROJECT MNGR GREG RIORDAN	PREPARED FOR PACIFIC HIGHWAY OFFICE	ISSUE STATUS ISSUED FOR CONSTRUCTION
			DESIGN MNGR SCOTT ASHDOWN	EDMS No. SF2015/118045	SHEET No. RA-B-07446
			DRG CHECK CRAIG DUNNINGHAM		ISSUE B
			DESIGN MARK SHAMOUN		
			DESIGN CHECK DANIEL KEHOE		
			DATE 02.02.17		
			02.02.17		
			02.02.17		
			02.02.17		

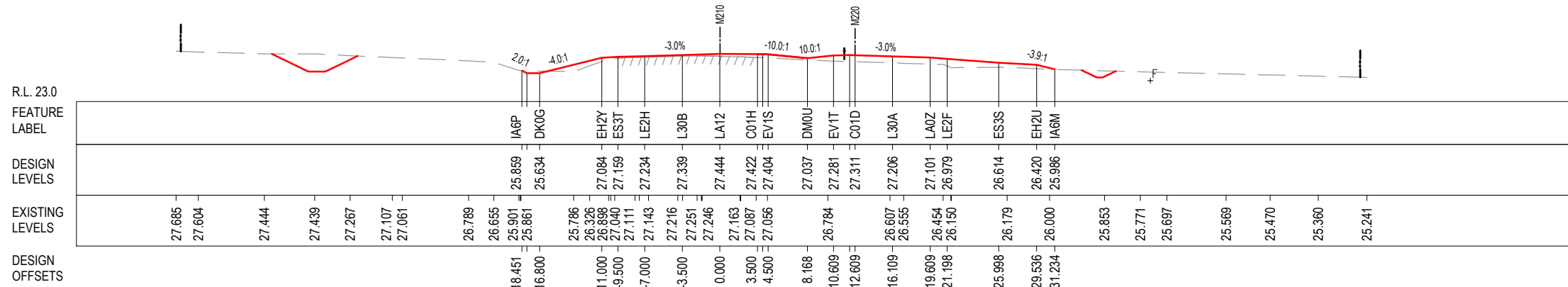
SHEET No. 146 of 218
 © Roads and Maritime Services

MAY BE INCOMPLETE IF COPIED
1:1 ON A3 SIZE ORIGINAL

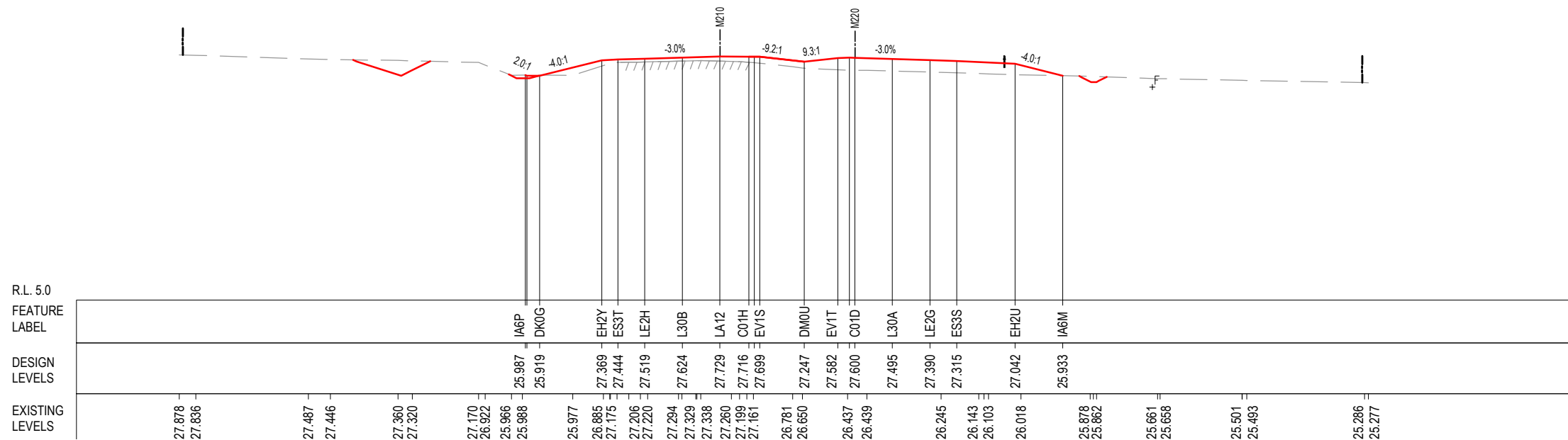
C:\Projectwise\W2B\Working\Drawings_RA03\W2B-ABJ-B-RA-DRG-07447.dwg



104700.000



104675.000



104650.000

NOTES

- THE PRELOAD SURFACE AS SHOWN ON THE CROSS SECTIONS IS BASED ON THE DESIGN PRELOAD LEVELS AT THE TIME THE PRELOAD MATERIAL WAS PLACED. SOME SETTLEMENT IS EXPECTED TO HAVE OCCURRED THROUGH THESE ZONES AND AS SUCH THE EXISTING LEVELS OF THE PRELOAD SURFACE ARE EXPECTED TO BE LOWER THAN SHOWN. THE CONTRACTOR SHALL CONFIRM ALL EXISTING PRE-LOAD LEVELS ON SITE PRIOR TO CONSTRUCTION.

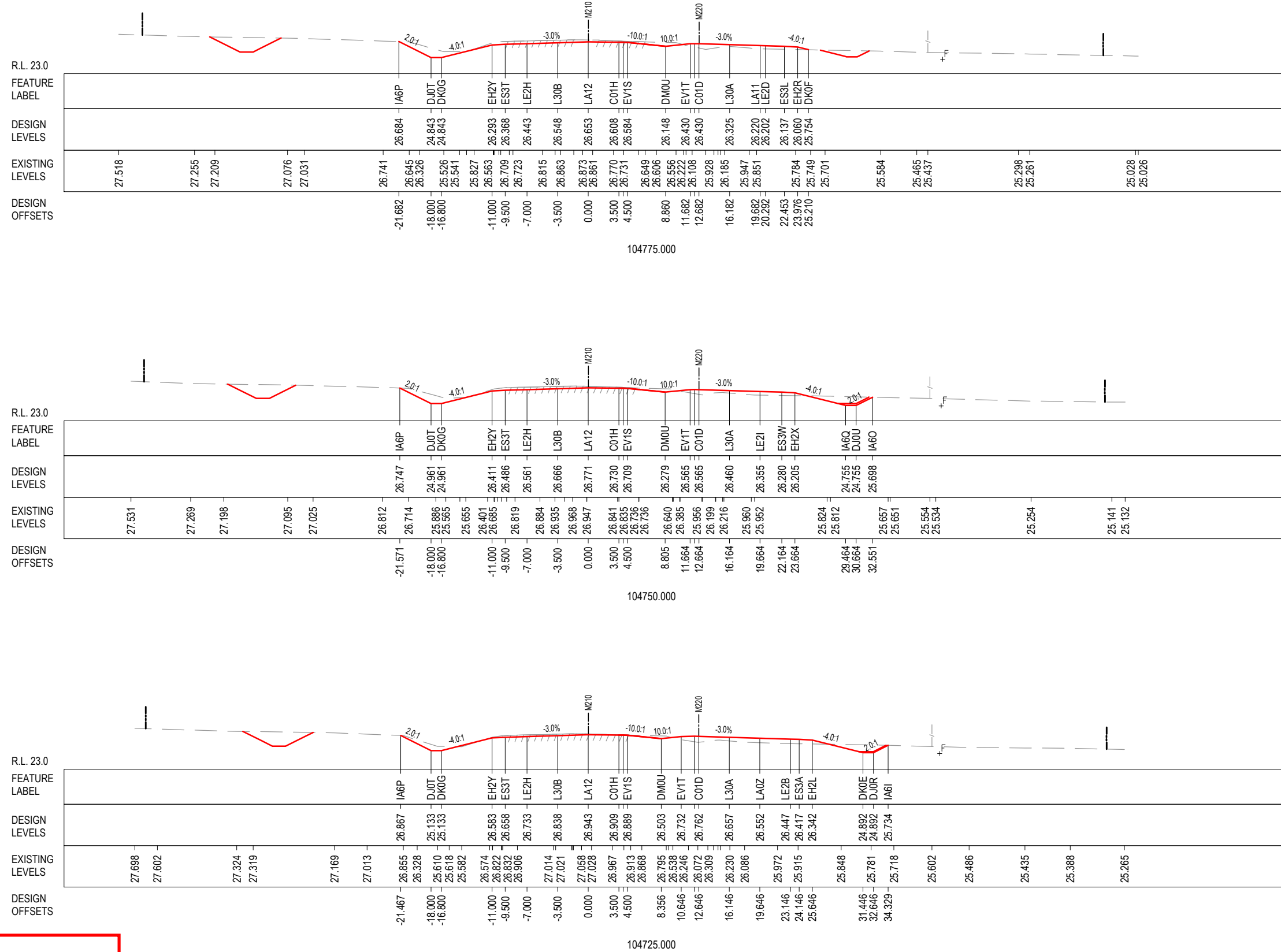
LEGEND
 PRELOAD DESIGN SURFACE (---)
 EARLY WORKS DESIGN (---)
 LANDSCAPE MOUND SURFACE (---)
 EXISTING SURFACE (---)

***Disclaimer:** This information is to be used only for the purpose of inspecting fixing or varying road levels in accordance with Part 3 of the Roads Act 1993. In some locations the road configuration has been refined without impacting the road level.

ACCEPTED FOR CONSTRUCTION

DESIGN LOT CODE B-81-RA-03	DESIGN MODEL FILE(S) USED FOR DOCUMENTATION OF THIS DRAWING W2B-ABJ-B-RA-MOD-09003_WEEK_58		PLANT DATE / TIME 02/02/17 3:51:15 PM James Terpening	CLIENT CLARENCE VALLEY COUNCIL HW10 - PACIFIC HIGHWAY UPGRADE MACLEAN TO DEVILS PULPIT PORTION B CONTROL LINE M210 CROSS SECTIONS RA03	A3
AMENDMENT / REVISION DESCRIPTION ISSUED FOR CONSTRUCTION ISSUED FOR CONSTRUCTION	WVR No.	APPROVAL S.A. S.A.	DRAWINGS / DESIGN PREPARED BY ARCADIS Beca ABJV	TITLE NSW Transport Roads & Maritime Services	PREPARED FOR PACIFIC HIGHWAY OFFICE
SCALE 1:500m		PROJECT MNGR GREG RIORDAN		RMS REGISTRATION No. DS2016/000619	SHEET No. 147 of 218
CO-ORDINATE SYSTEM MGA ZONE 56		HEIGHT DATUM AHD		ISSUE STATUS ISSUED FOR CONSTRUCTION	EDMIS No. SF2015/118045
			PROJECT MNGR GREG RIORDAN	ISSUE STATUS ISSUED FOR CONSTRUCTION	ISSUE B

MAY BE INCOMPLETE IF COPIED
 C:\Projects\W2B\Working_Drawings_RA03\W2B-ABJ-B-RA-DRG-07448.dwg
 11 ON A3 SIZE ORIGINAL



- NOTES**
- THE PRELOAD SURFACE AS SHOWN ON THE CROSS SECTIONS IS BASED ON THE DESIGN PRELOAD LEVELS AT THE TIME THE PRELOAD MATERIAL WAS PLACED. SOME SETTLEMENT IS EXPECTED TO HAVE OCCURRED THROUGH THESE ZONES AND AS SUCH THE EXISTING LEVELS OF THE PRELOAD SURFACE ARE EXPECTED TO BE LOWER THAN SHOWN. THE CONTRACTOR SHALL CONFIRM ALL EXISTING PRE-LOAD LEVELS ON SITE PRIOR TO CONSTRUCTION.

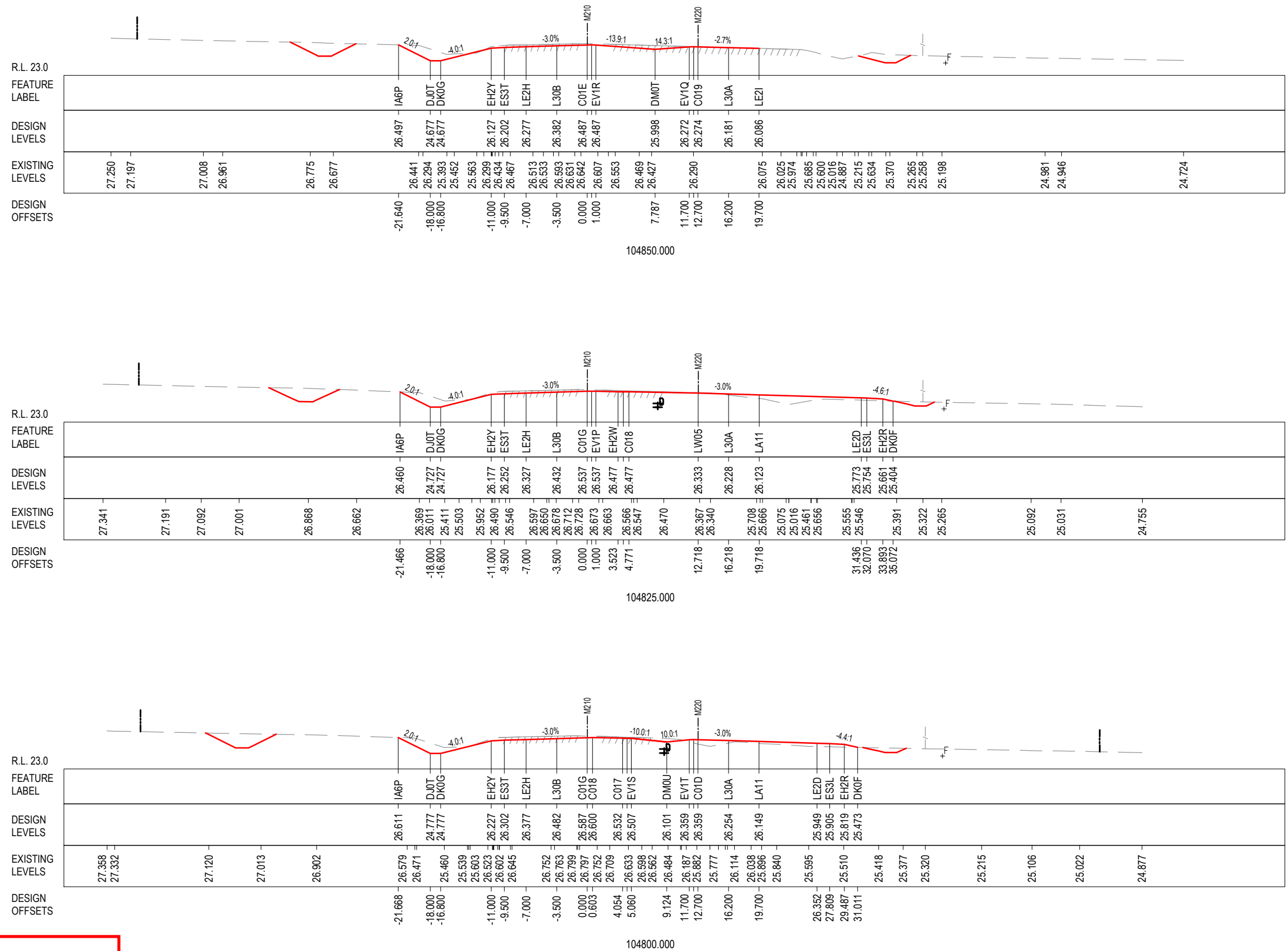
LEGEND	
PRELOAD DESIGN SURFACE	
EARLY WORKS DESIGN	
LANDSCAPE MOUND SURFACE	
EXISTING SURFACE	

***Disclaimer:** This information is to be used only for the purpose of inspecting fixing or varying road levels in accordance with Part 3 of the Roads Act 1993. In some locations the road configuration has been refined without impacting the road level.

ACCEPTED FOR CONSTRUCTION

AMENDMENT / REVISION DESCRIPTION ISSUED FOR CONSTRUCTION ISSUED FOR CONSTRUCTION	DESIGN LOT CODE B-81-RA-03	DESIGN MODEL FILE(S) USED FOR DOCUMENTATION OF THIS DRAWING W2B-ABJ-B-RA-MOD-09003_WEEK_58	PLOT DATE / TIME 02/02/17 3:51:17 PM James Terpening	PLOT BY	CLIENT NSW GOVERNMENT Transport Roads & Maritime Services	CLARENCE VALLEY COUNCIL HW10 - PACIFIC HIGHWAY UPGRADE MACLEAN TO DEVILS PULPIT PORTION B CONTROL LINE M210 CROSS SECTIONS RA03	SHEET No. 148 of 218 PART 1		
	WVR No. APPROVAL S.A. S.A.	SCALE(S) ON A3 SIZE DRAWING 0 5 10 15 20 25 SCALE 1:500m	DRAWINGS / DESIGN PREPARED BY ARCADIS Beca ABJV	TITLE NAME DATE				PREPARED FOR PACIFIC HIGHWAY OFFICE	RMS REGISTRATION No. DS2016/000619

© Roads and Maritime Services



NOTES
 1. THE PRELOAD SURFACE AS SHOWN ON THE CROSS SECTIONS IS BASED ON THE DESIGN PRELOAD LEVELS AT THE TIME THE PRELOAD MATERIAL WAS PLACED. SOME SETTLEMENT IS EXPECTED TO HAVE OCCURRED THROUGH THESE ZONES AND AS SUCH THE EXISTING LEVELS OF THE PRELOAD SURFACE ARE EXPECTED TO BE LOWER THAN SHOWN. THE CONTRACTOR SHALL CONFIRM ALL EXISTING PRE-LOAD LEVELS ON SITE PRIOR TO CONSTRUCTION.

LEGEND

PRELOAD DESIGN SURFACE	— (Red Line)
EARLY WORKS DESIGN	— (Green Line)
LANDSCAPE MOUND SURFACE	— (Pink Line)
EXISTING SURFACE	— (Black Dashed Line)

ACCEPTED FOR CONSTRUCTION

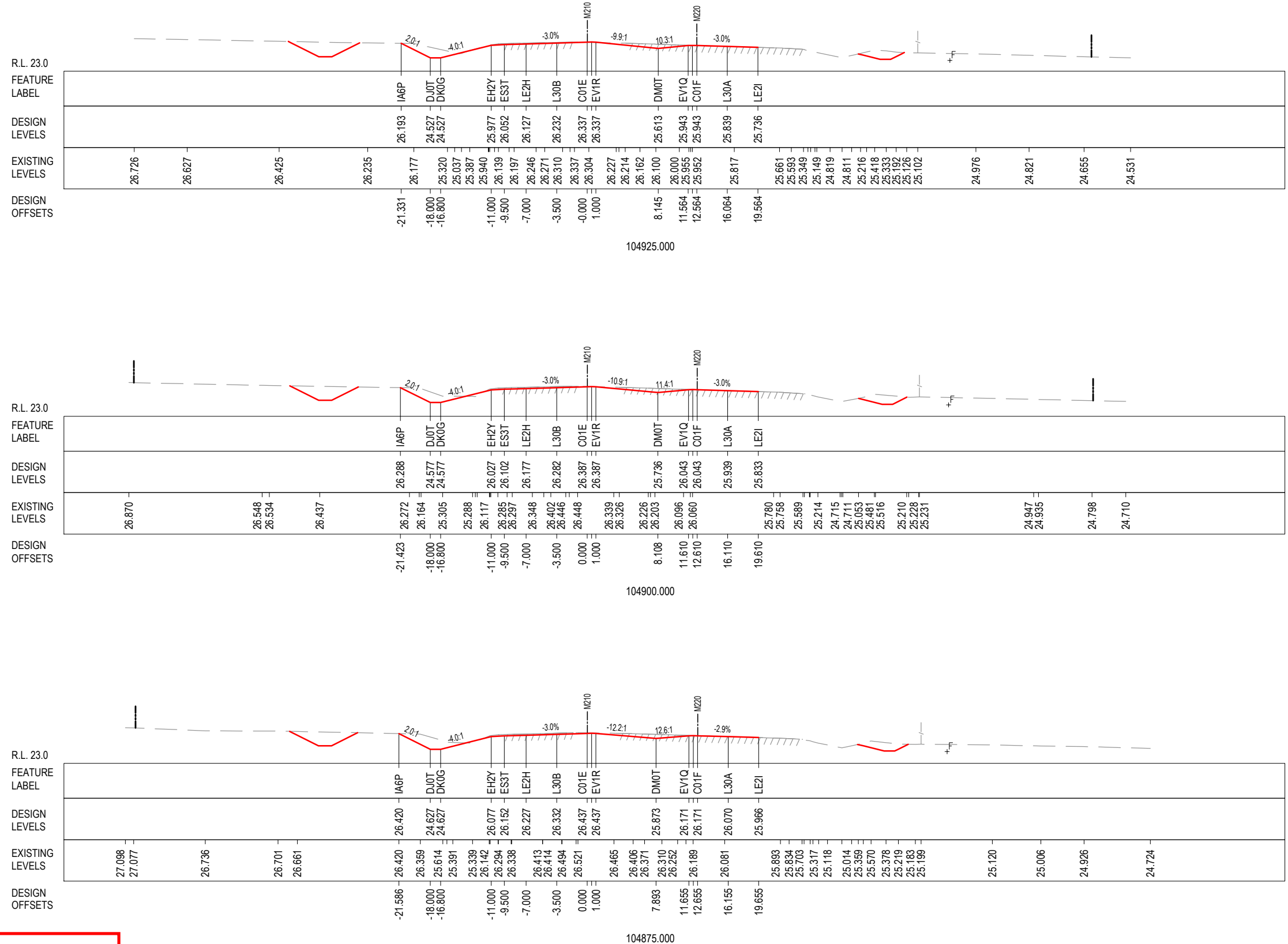
***Disclaimer:** This information is to be used only for the purpose of inspecting fixing or varying road levels in accordance with Part 3 of the Roads Act 1993. In some locations the road configuration has been refined without impacting the road level.

DESIGN LOT CODE B-81-RA-03	DESIGN MODEL FILE(S) USED FOR DOCUMENTATION OF THIS DRAWING W2B-ABJ-B-RA-MOD-09003_WEEK_58	PLOT DATE / TIME 02/02/17 3:51:20 PM James Terpening	PLOT BY James Terpening	CLIENT CLARENCE VALLEY COUNCIL HW10 - PACIFIC HIGHWAY UPGRADE MACLEAN TO DEVILS PULPIT PORTION B CONTROL LINE M210 CROSS SECTIONS RA03	A3
AMENDMENT / REVISION DESCRIPTION ISSUED FOR CONSTRUCTION ISSUED FOR CONSTRUCTION	VWR No. SA. SA.	APPROVAL SA. SA.	SCALES ON A3 SIZE DRAWING 0 5 10 15 20 25 SCALE 1:500m	DRAWINGS / DESIGN PREPARED BY ARCADIS Beca ABJV	TITLE NAME DATE DRAWN JAMES TERPENING 02.02.17 DRG CHECK CRAIG DUNNINGHAM 02.02.17 DESIGN MARK SHAMOUN 02.02.17 DESIGN CHECK DANIEL KEHOE 02.02.17 DESIGN MNGR SCOTT ASHDOWN 02.02.17 PROJECT MNGR GREG RIORDAN 02.02.17
CO-ORDINATE SYSTEM MGA ZONE 56	HEIGHT DATUM AHD	PREPARED FOR PACIFIC HIGHWAY OFFICE	EDMS No. SF2015/118045	SHEET No. RA-B-07449	RMS REGISTRATION No. DS2016/000619
ISSUE STATUS ISSUED FOR CONSTRUCTION			SHEET No. RA-B-07449		PART 1 ISSUE B

© Roads and Maritime Services

MAY BE INCOMPLETE IF COPIED

C:\Project\wise\W2B\Working\Drawings_RA03\W2B-AB-B-RA-DRG-07450.dwg
IN A3 SIZE ORIGINAL



- NOTES**
1. THE PRELOAD SURFACE AS SHOWN ON THE CROSS SECTIONS IS BASED ON THE DESIGN PRELOAD LEVELS AT THE TIME THE PRELOAD MATERIAL WAS PLACED. SOME SETTLEMENT IS EXPECTED TO HAVE OCCURRED THROUGH THESE ZONES AND AS SUCH THE EXISTING LEVELS OF THE PRELOAD SURFACE ARE EXPECTED TO BE LOWER THAN SHOWN. THE CONTRACTOR SHALL CONFIRM ALL EXISTING PRE-LOAD LEVELS ON SITE PRIOR TO CONSTRUCTION.

LEGEND	
PRELOAD DESIGN SURFACE	— (solid line)
EARLY WORKS DESIGN	- - - (dashed line)
LANDSCAPE MOUND SURFACE	— (red line)
EXISTING SURFACE	— (dotted line)

***Disclaimer:** This information is to be used only for the purpose of inspecting fixing or varying road levels in accordance with Part 3 of the Roads Act 1993. In some locations the road configuration has been refined without impacting the road level.

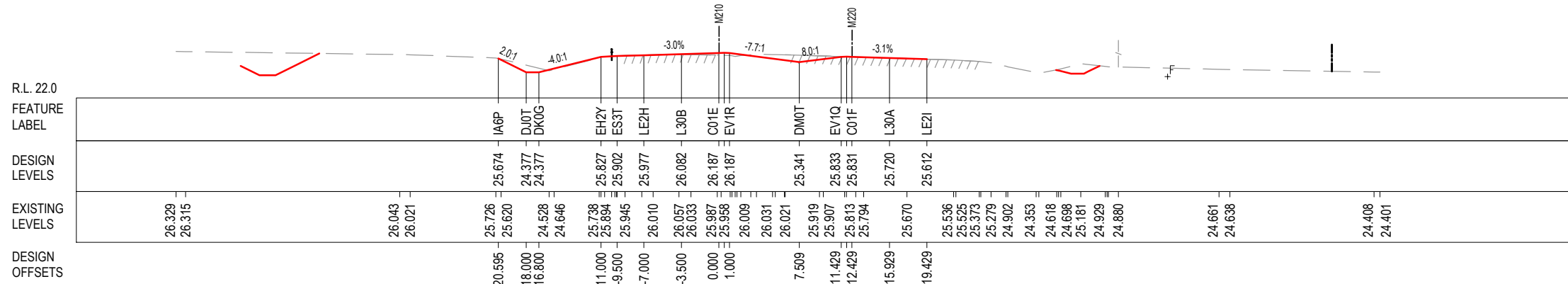
ACCEPTED FOR CONSTRUCTION

DESIGN LOT CODE B-81-RA-03	DESIGN MODEL FILE(S) USED FOR DOCUMENTATION OF THIS DRAWING W2B-AB-J-B-RA-MOD-09003_WEEK_58	PLOT DATE / TIME 02/02/17 3:51:22 PM	PLOT BY James Terpening	CLIENT NSW TRANSPORT NSW GOVERNMENT Transport Roads & Maritime Services	CLARENCE VALLEY COUNCIL HW10 - PACIFIC HIGHWAY UPGRADE MACLEAN TO DEVILS PULPIT PORTION B CONTROL LINE M210 CROSS SECTIONS RA03 SHEET No. 150 of 218
AMENDMENT / REVISION DESCRIPTION ISSUED FOR CONSTRUCTION	WVR No.	APPROVAL SA. SA.	SCALES ON A3 SIZE DRAWING 0 5 10 15 20 25 SCALE 1:500m	DRAWINGS / DESIGN PREPARED BY ARCADIS Beca ABJV	TITLE NAME DATE
				DRG CHECK CRAIG DUNNINGHAM 02.02.17	ISSUE STATUS ISSUED FOR CONSTRUCTION
				DESIGN MARK SHAMOUN 02.02.17	EDMS No. SF2015/118045
				DESIGN CHECK DANIEL KEHOE 02.02.17	SHEET No. RA-B-07450
				DESIGN MNGR SCOTT ASHDOWN 02.02.17	PART 1
				PROJECT MNGR GREG RIORDAN 02.02.17	ISSUE B

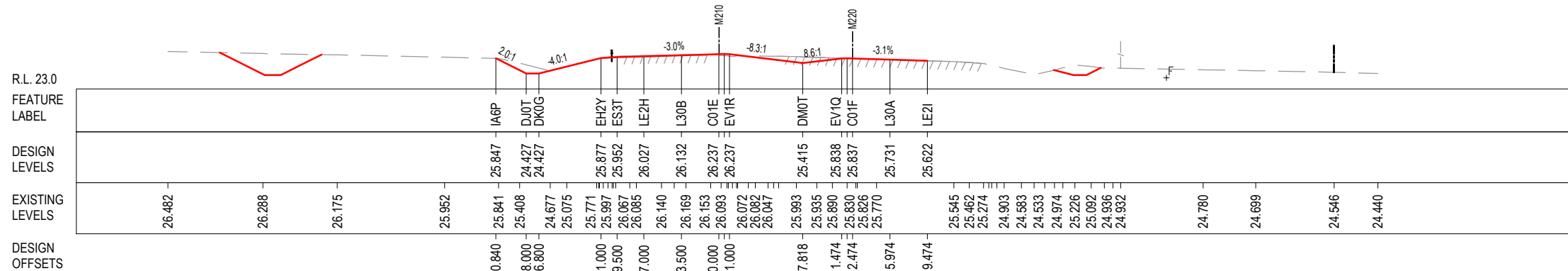
© Roads and Maritime Services

MAY BE INCOMPLETE IF COPIED

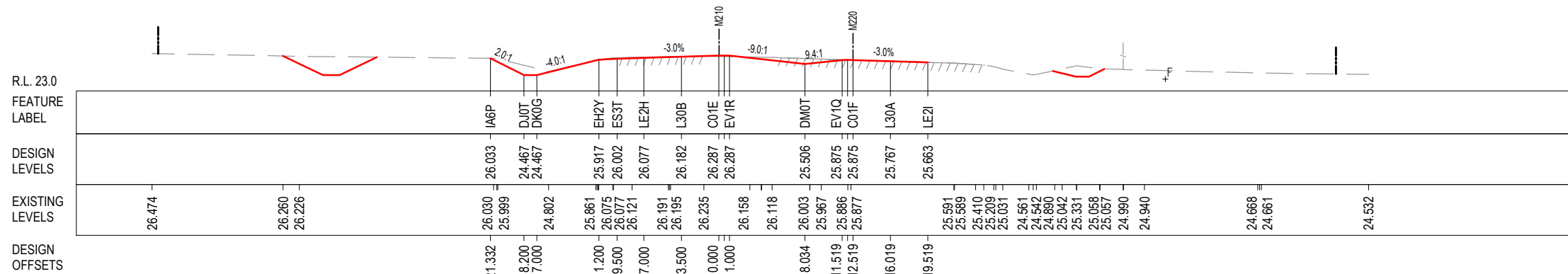
C:\Projectwise\W2B\Working\Drawings_RA03\W2B-AB-B-RA-DRG-07451.dwg
11 ON A3 SIZE ORIGINAL



105000.000



104975.000



104950.000

NOTES
1. THE PRELOAD SURFACE AS SHOWN ON THE CROSS SECTIONS IS BASED ON THE DESIGN PRELOAD LEVELS AT THE TIME THE PRELOAD MATERIAL WAS PLACED. SOME SETTLEMENT IS EXPECTED TO HAVE OCCURRED THROUGH THESE ZONES AND AS SUCH THE EXISTING LEVELS OF THE PRELOAD SURFACE ARE EXPECTED TO BE LOWER THAN SHOWN. THE CONTRACTOR SHALL CONFIRM ALL EXISTING PRE-LOAD LEVELS ON SITE PRIOR TO CONSTRUCTION.

LEGEND


PRELOAD DESIGN SURFACE	———
EARLY WORKS DESIGN	- - - - -
LANDSCAPE MOUND SURFACE	———
EXISTING SURFACE	———

*Disclaimer: This information is to be used only for the purpose of inspecting fixing or varying road levels in accordance with Part 3 of the Roads Act 1993. In some locations the road configuration has been refined without impacting the road level.

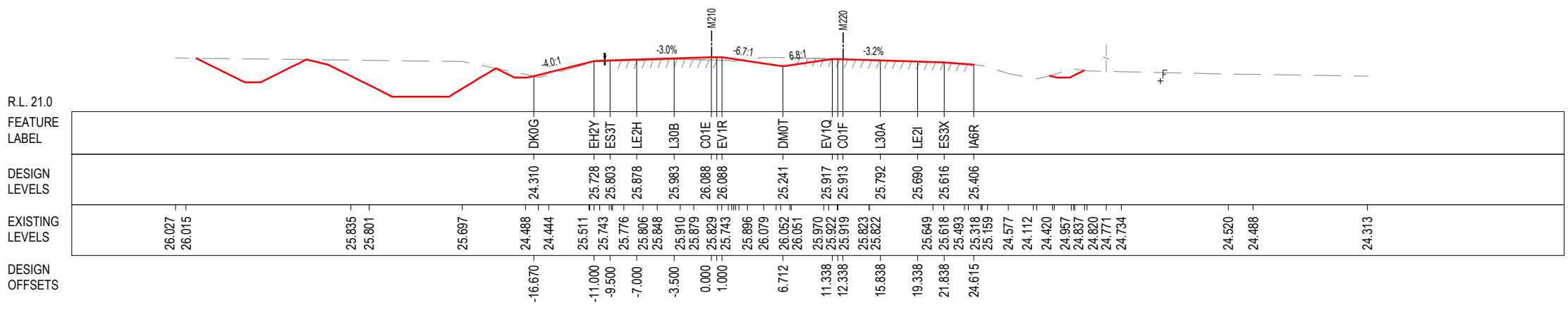
ACCEPTED FOR CONSTRUCTION

DESIGN LOT CODE B-81-RA-03	DESIGN MODEL FILE(S) USED FOR DOCUMENTATION OF THIS DRAWING W2B-ABJ-B-RA-MOD-09003_WEEK_58	PLOT DATE / TIME 02/02/17 3:51:25 PM	PLOT BY James Terpening	CLIENT NSW GOVERNMENT Transport Roads & Maritime Services	CLARENCE VALLEY COUNCIL HW10 - PACIFIC HIGHWAY UPGRADE MACLEAN TO DEVILS PULPIT PORTION B CONTROL LINE M210 CROSS SECTIONS RA03
AMENDMENT / REVISION DESCRIPTION ISSUED FOR CONSTRUCTION ISSUED FOR CONSTRUCTION	WVR No. APPROVAL SA. SA.	SCALES ON A3 SIZE DRAWING 0 5 10 15 20 25 SCALE 1:500m	DRAWINGS / DESIGN PREPARED BY ARCADIS ABJV Beca	TITLE DRAWN: JAMES TERPENING 02.02.17 DRG CHECK: CRAIG DUNNINGHAM 02.02.17 DESIGN: MARK SHAMOUN 02.02.17 DESIGN CHECK: DANIEL KEHOE 02.02.17 DESIGN MNGR: SCOTT ASHDOWN 02.02.17 PROJECT MNGR: GREG RIORDAN 02.02.17	PREPARED FOR PACIFIC HIGHWAY OFFICE RMS REGISTRATION No. DS2016/000619 ISSUE STATUS: ISSUED FOR CONSTRUCTION EDMS No. SF2015/118045 SHEET No. RA-B-07451
CO-ORDINATE SYSTEM MGA ZONE 56	HEIGHT DATUM AHD				SHEET No. 151 of 218 PART 1 ISSUE B

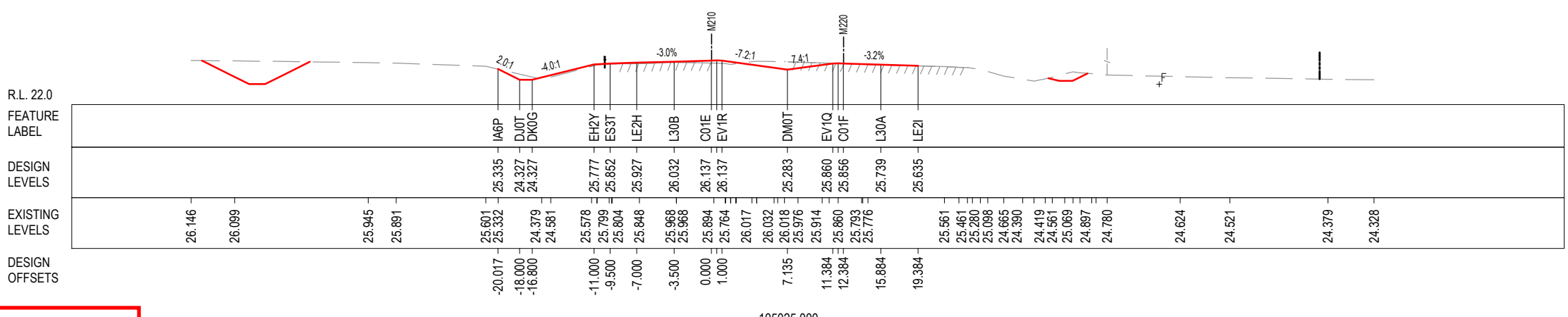
MAY BE INCOMPLETE IF COPIED
 11 ON A3 SIZE ORIGINAL
 C:\Project\wise\W2B\Working\Drawings_RA03\W2B-ABJ-B-RA-DRG-07452.dwg



105075.000



105050.000



105025.000

NOTES
 1. THE PRELOAD SURFACE AS SHOWN ON THE CROSS SECTIONS IS BASED ON THE DESIGN PRELOAD LEVELS AT THE TIME THE PRELOAD MATERIAL WAS PLACED. SOME SETTLEMENT IS EXPECTED TO HAVE OCCURRED THROUGH THESE ZONES AND AS SUCH THE EXISTING LEVELS OF THE PRELOAD SURFACE ARE EXPECTED TO BE LOWER THAN SHOWN. THE CONTRACTOR SHALL CONFIRM ALL EXISTING PRE-LOAD LEVELS ON SITE PRIOR TO CONSTRUCTION.

LEGEND

PRELOAD DESIGN SURFACE	
EARLY WORKS DESIGN	
LANDSCAPE MOUND SURFACE	
EXISTING SURFACE	

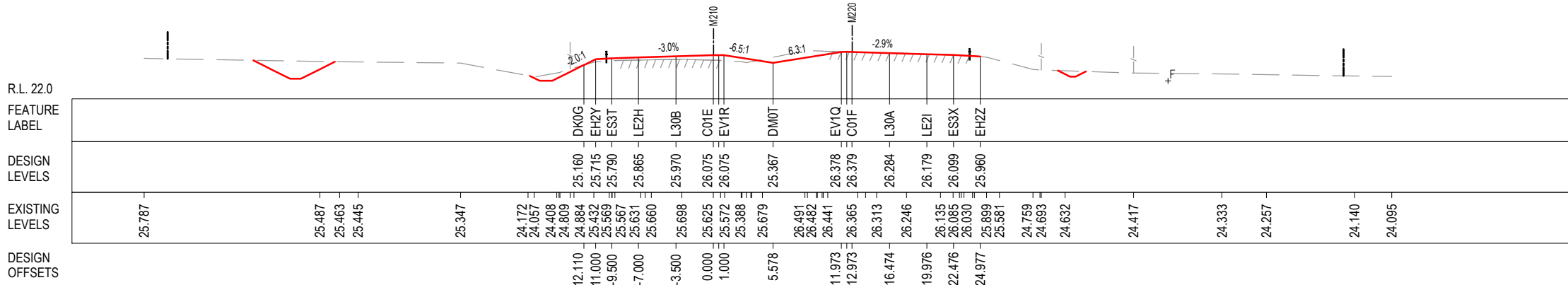
***Disclaimer:** This information is to be used only for the purpose of inspecting fixing or varying road levels in accordance with Part 3 of the Roads Act 1993. In some locations the road configuration has been refined without impacting the road level.

ACCEPTED FOR CONSTRUCTION

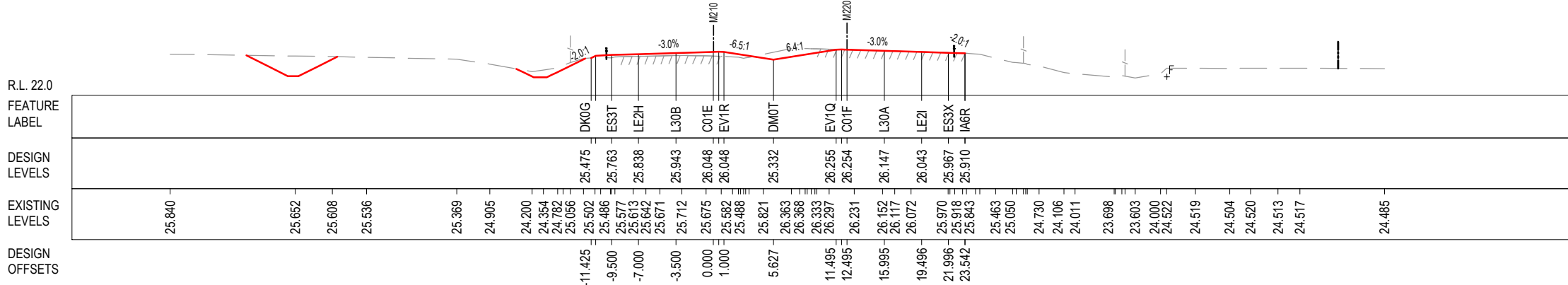
DESIGN LOT CODE B-81-RA-03		DESIGN MODEL FILE(S) USED FOR DOCUMENTATION OF THIS DRAWING W2B-ABJ-B-RA-MOD-09003_WEEK_58		PLOT DATE / TIME 02/02/17 3:51:28 PM James Terpening		PLOT BY James Terpening		CLIENT CLARENCE VALLEY COUNCIL HW10 - PACIFIC HIGHWAY UPGRADE MACLEAN TO DEVILS PULPIT PORTION B CONTROL LINE M210 CROSS SECTIONS RA03		SHEET No. 152 of 218	
AMENDMENT / REVISION DESCRIPTION ISSUED FOR CONSTRUCTION		WVR No. APPROVAL S.A. S.A.		SCALES ON A3 SIZE DRAWING 0 5 10 15 20 25 SCALE 1:500m		DRAWINGS / DESIGN PREPARED BY ARCADIS Beca		TITLE DRAWN DRG CHECK DESIGN DESIGN CHECK DESIGN MNGR PROJECT MNGR		NAME DATE JAMES TERPENING 02.02.17 CRAIG DUNNINGHAM 02.02.17 MARK SHAMOUN 02.02.17 DANIEL KEHOE 02.02.17 SCOTT ASHDOWN 02.02.17 GREG RIORDAN 02.02.17	
CO-ORDINATE SYSTEM MGA ZONE 56		HEIGHT DATUM AHD		NSW GOVERNMENT Transport Roads & Maritime Services		PREPARED FOR PACIFIC HIGHWAY OFFICE		RMS REGISTRATION No. DS2016/000619		ISSUE STATUS ISSUED FOR CONSTRUCTION	
								EDMS No. SF2015/118045		SHEET No. RA-B-07452 ISSUE B	

MAY BE INCOMPLETE IF COPIED
ON A3 SIZE ORIGINAL

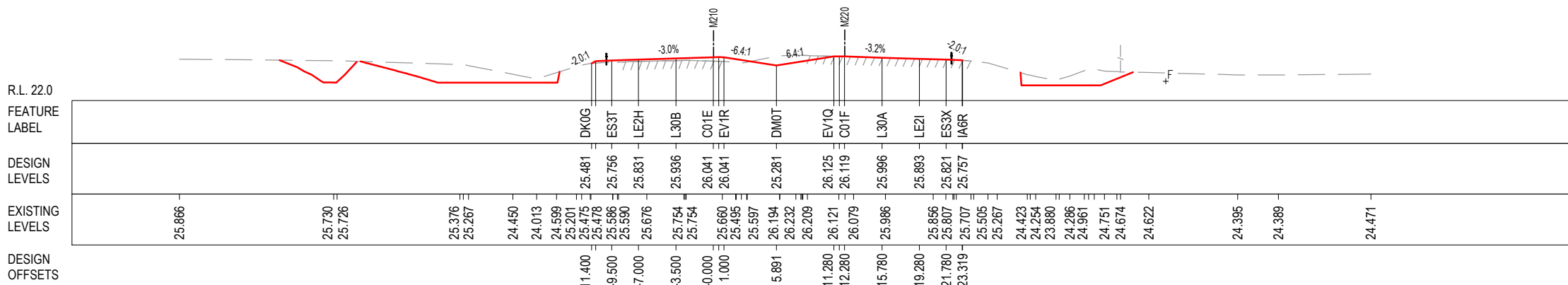
C:\Project\wise\W2B\Working_Drawings_RA03\W2B-ABJ-B-RA-DWG-07453.dwg



105150.000



105125.000



105100.000

NOTES

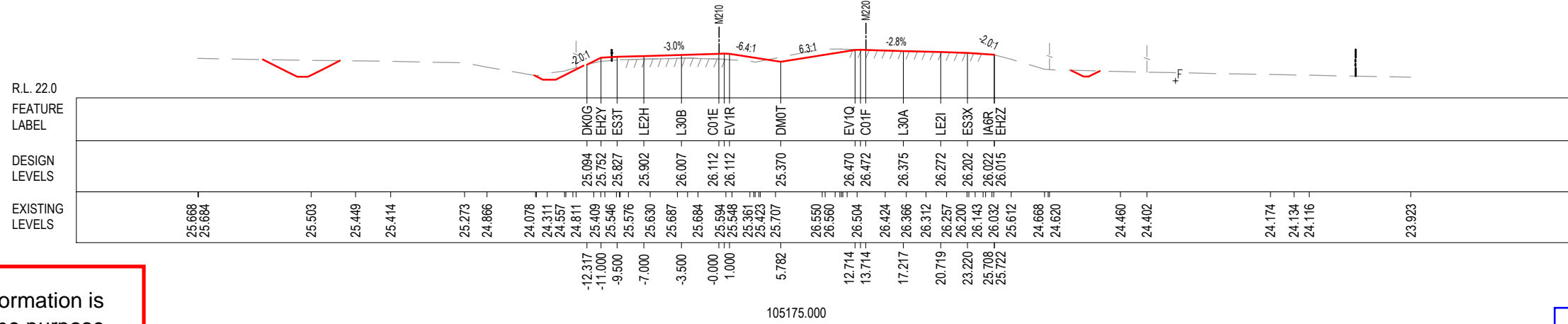
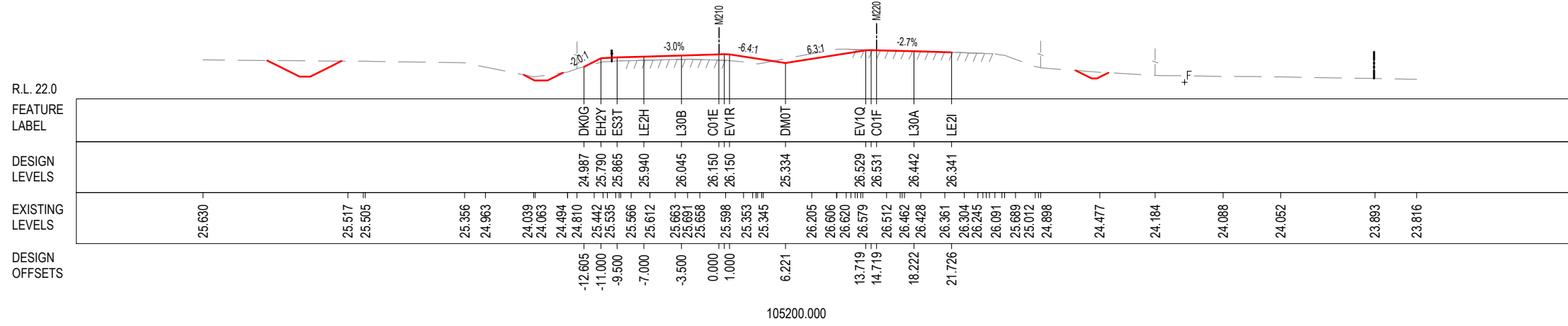
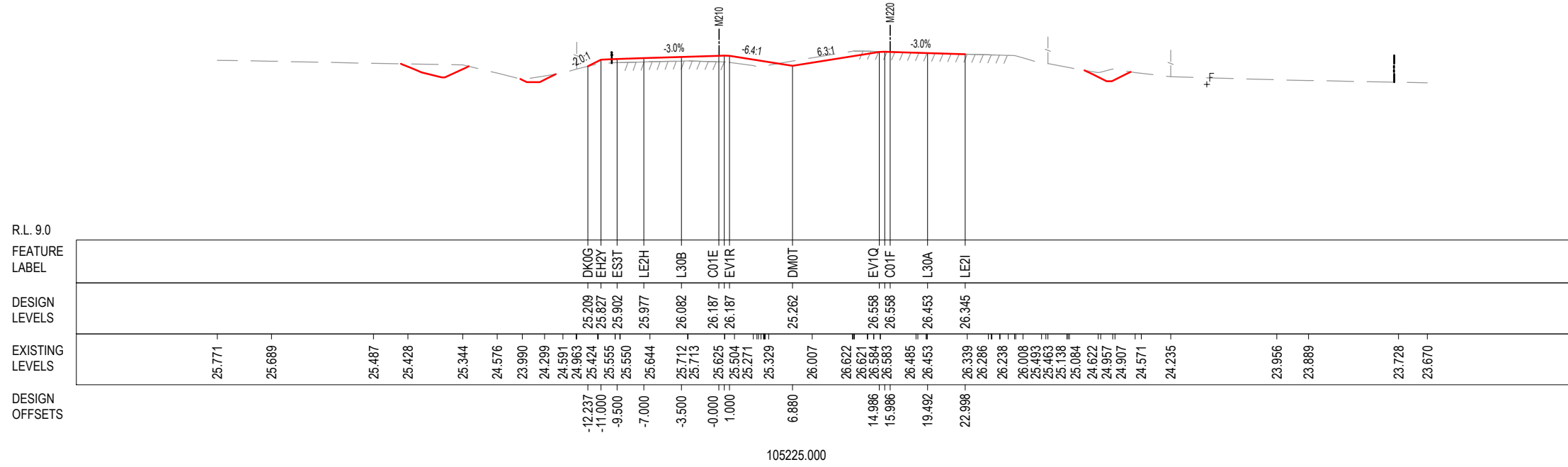
1. THE PRELOAD SURFACE AS SHOWN ON THE CROSS SECTIONS IS BASED ON THE DESIGN PRELOAD LEVELS AT THE TIME THE PRELOAD MATERIAL WAS PLACED. SOME SETTLEMENT IS EXPECTED TO HAVE OCCURRED THROUGH THESE ZONES AND AS SUCH THE EXISTING LEVELS OF THE PRELOAD SURFACE ARE EXPECTED TO BE LOWER THAN SHOWN. THE CONTRACTOR SHALL CONFIRM ALL EXISTING PRE-LOAD LEVELS ON SITE PRIOR TO CONSTRUCTION.

LEGEND	
PRELOAD DESIGN SURFACE	———
EARLY WORKS DESIGN	--- · --- · --- ·
LANDSCAPE MOUND SURFACE	—————
EXISTING SURFACE	—————

***Disclaimer:** This information is to be used only for the purpose of inspecting fixing or varying road levels in accordance with Part 3 of the Roads Act 1993. In some locations the road configuration has been refined without impacting the road level.

ACCEPTED FOR CONSTRUCTION

DESIGN LOT CODE B-81-RA-03		DESIGN MODEL FILE(S) USED FOR DOCUMENTATION OF THIS DRAWING W2B-ABJ-B-RA-MOD-09003_WEEK_58		PLOT DATE / TIME 02/02/17 3:51:30 PM James Terpening		PLOT BY JAMES TERPENING		CLIENT CLARENCE VALLEY COUNCIL HW10 - PACIFIC HIGHWAY UPGRADE MACLEAN TO DEVILS PULPIT PORTION B CONTROL LINE M210 CROSS SECTIONS RA03 SHEET No. 153 of 218	
AMENDMENT / REVISION DESCRIPTION		SCALE(S) ON A3 SIZE DRAWING		DRAWINGS / DESIGN PREPARED BY		TITLE		RMS REGISTRATION No. DS2016/000619	
ISSUED FOR CONSTRUCTION		SCALE 1:500m		ARCADIS ABJV		DRAWN: JAMES TERPENING		ISSUE STATUS: ISSUED FOR CONSTRUCTION	
ISSUED FOR CONSTRUCTION		CO-ORDINATE SYSTEM: MGA ZONE 56		Beca		DRG CHECK: CRAIG DUNNINGHAM		EDMS No. SF2015/118045	
		HEIGHT DATUM: AHD				DESIGN: MARK SHAMOUN		SHEET No. RA-B-07453	
						DESIGN CHECK: DANIEL KEHOE		ISSUE: B	
						DESIGN MNGR: SCOTT ASHDOWN		© Roads and Maritime Services	
						PROJECT MNGR: GREG RIORDAN			



NOTES

1. THE PRELOAD SURFACE AS SHOWN ON THE CROSS SECTIONS IS BASED ON THE DESIGN PRELOAD LEVELS AT THE TIME THE PRELOAD MATERIAL WAS PLACED. SOME SETTLEMENT IS EXPECTED TO HAVE OCCURRED THROUGH THESE ZONES AND AS SUCH THE EXISTING LEVELS OF THE PRELOAD SURFACE ARE EXPECTED TO BE LOWER THAN SHOWN. THE CONTRACTOR SHALL CONFIRM ALL EXISTING PRE-LOAD LEVELS ON SITE PRIOR TO CONSTRUCTION.

LEGEND	
PRELOAD DESIGN SURFACE	
EARLY WORKS DESIGN	
LANDSCAPE MOUND SURFACE	
EXISTING SURFACE	

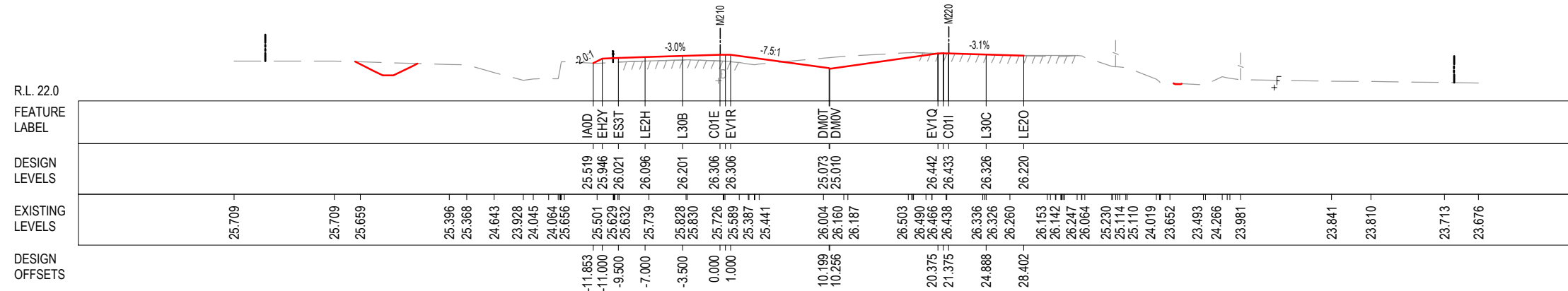
ACCEPTED FOR CONSTRUCTION

***Disclaimer: This information is to be used only for the purpose of inspecting fixing or varying road levels in accordance with Part 3 of the Roads Act 1993. In some locations the road configuration has been refined without impacting the road level.**

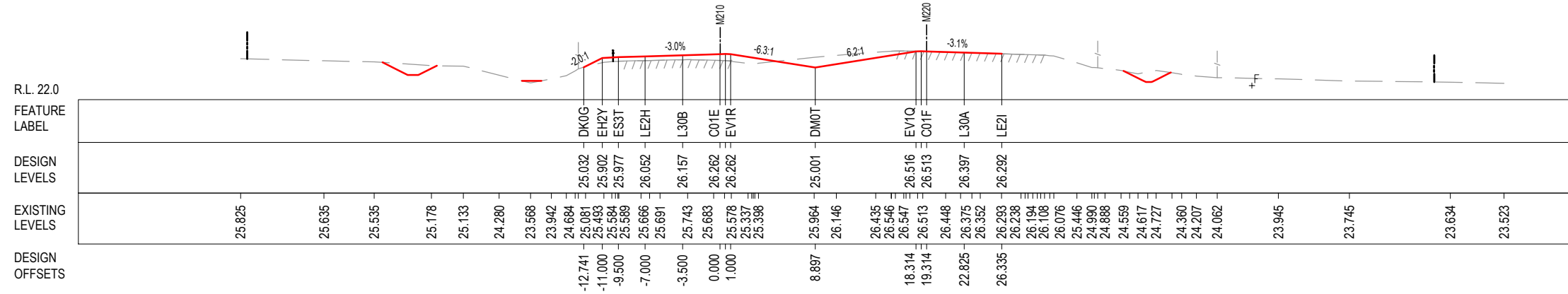
DESIGN LOT CODE B-81-RA-03		DESIGN MODEL FILE(S) USED FOR DOCUMENTATION OF THIS DRAWING W2B-ABJ-B-RA-MOD-09003_WEEK_58		PLOT DATE / TIME 02/02/17 3:51:33 PM James Terpening		PLOT BY		CLIENT CLARENCE VALLEY COUNCIL HW10 - PACIFIC HIGHWAY UPGRADE MACLEAN TO DEVILS PULPIT PORTION B CONTROL LINE M210 CROSS SECTIONS RA03		A3
AMENDMENT / REVISION DESCRIPTION		SCALES ON A3 SIZE DRAWING		DRAWINGS / DESIGN PREPARED BY		TITLE				RMS REGISTRATION No. DS2016/000619
ISSUED FOR CONSTRUCTION		0 5 10 15 20 25 SCALE 1:500m				DRAWN JAMES TERPENING 02.02.17				ISSUE
ISSUED FOR CONSTRUCTION		CO-ORDINATE SYSTEM MGA ZONE 56		HEIGHT DATUM AHD		DRG CHECK CRAIG DUNNINGHAM 02.02.17				1
ISSUED FOR CONSTRUCTION						DESIGN MARK SHAMOUN 02.02.17		PREPARED FOR PACIFIC HIGHWAY OFFICE		B
ISSUED FOR CONSTRUCTION						DESIGN CHECK DANIEL KEHOE 02.02.17		SHEET No. RA-B-07454		
ISSUED FOR CONSTRUCTION						DESIGN MNGR SCOTT ASHDOWN 02.02.17		EDMS No. SF2015/118045		
ISSUED FOR CONSTRUCTION						PROJECT MNGR GREG RIORDAN 02.02.17		© Roads and Maritime Services		

MAY BE INCOMPLETE IF COPIED
ON A3 SIZE ORIGINAL

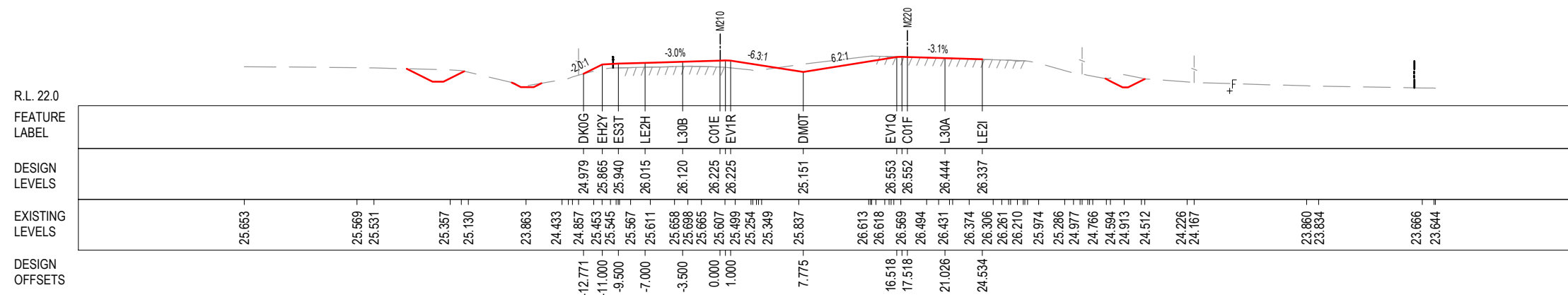
C:\Projectwise\W2B\Working\Drawings_RA03\W2B-ABJ-B-RA-DRG-07455.dwg



105300.000



105275.000



105250.000

NOTES
1. THE PRELOAD SURFACE AS SHOWN ON THE CROSS SECTIONS IS BASED ON THE DESIGN PRELOAD LEVELS AT THE TIME THE PRELOAD MATERIAL WAS PLACED. SOME SETTLEMENT IS EXPECTED TO HAVE OCCURRED THROUGH THESE ZONES AND AS SUCH THE EXISTING LEVELS OF THE PRELOAD SURFACE ARE EXPECTED TO BE LOWER THAN SHOWN. THE CONTRACTOR SHALL CONFIRM ALL EXISTING PRE-LOAD LEVELS ON SITE PRIOR TO CONSTRUCTION.

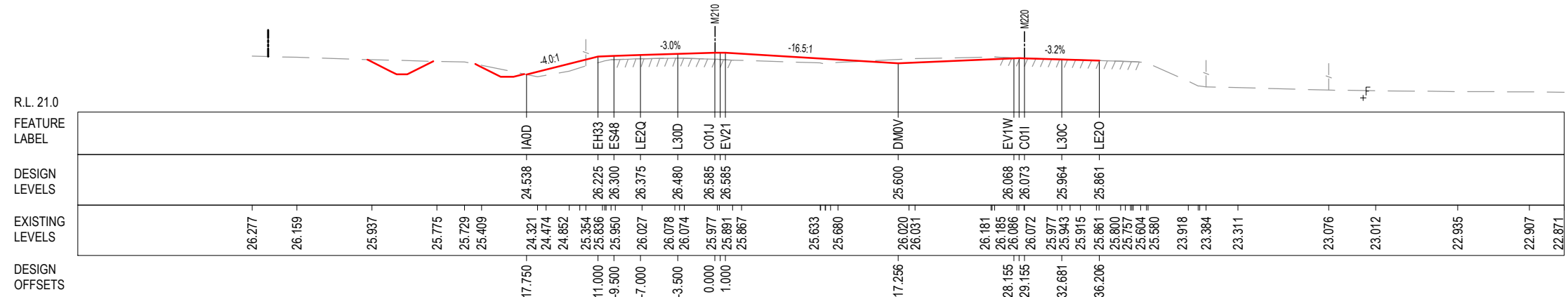
LEGEND

- PRELOAD DESIGN SURFACE
- EARLY WORKS DESIGN
- LANDSCAPE MOUND SURFACE
- EXISTING SURFACE


*Disclaimer: This information is to be used only for the purpose of inspecting fixing or varying road levels in accordance with Part 3 of the Roads Act 1993. In some locations the road configuration has been refined without impacting the road level.

ACCEPTED FOR CONSTRUCTION

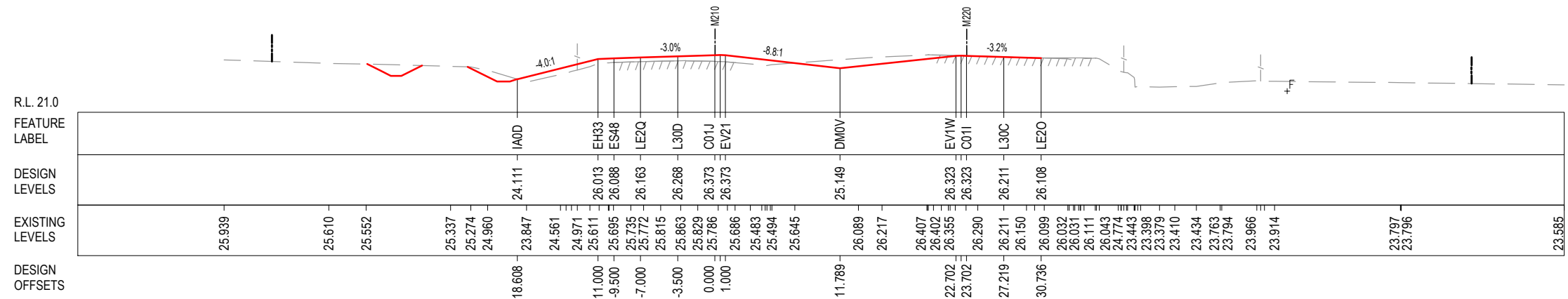
DESIGN LOT CODE B-81-RA-03		DESIGN MODEL FILE(S) USED FOR DOCUMENTATION OF THIS DRAWING W2B-ABJ-B-RA-MOD-09003_WEEK_58		PLOT DATE / TIME 02/02/17 3:51:36 PM James Terpening		PLOT BY James Terpening		CLIENT CLARENCE VALLEY COUNCIL HW10 - PACIFIC HIGHWAY UPGRADE MACLEAN TO DEVILS PULPIT PORTION B CONTROL LINE M210 CROSS SECTIONS RA03		A3
AMENDMENT / REVISION DESCRIPTION		SCALES ON A3 SIZE DRAWING		DRAWINGS / DESIGN PREPARED BY		TITLE		PREPARED FOR		SHEET No. 155 of 218
ISSUED FOR CONSTRUCTION		0 5 10 15 20 25 SCALE 1:500m		ARCADIS Beca		ABJV		PACIFIC HIGHWAY OFFICE		
ISSUED FOR CONSTRUCTION		CO-ORDINATE SYSTEM MGA ZONE 56		HEIGHT DATUM AHD		DESIGN CHECK MARK SHAMOUN DANIEL KEHOE		RMS REGISTRATION No. DS2016/000619		PART 1
						DESIGN MNGR SCOTT ASHDOWN		ISSUE STATUS ISSUED FOR CONSTRUCTION		
						PROJECT MNGR GREG RIORDAN		EDMS No. SF2015/118045		ISSUE B



105375.000



105350.000



105325.000

NOTES
1. THE PRELOAD SURFACE AS SHOWN ON THE CROSS SECTIONS IS BASED ON THE DESIGN PRELOAD LEVELS AT THE TIME THE PRELOAD MATERIAL WAS PLACED. SOME SETTLEMENT IS EXPECTED TO HAVE OCCURRED THROUGH THESE ZONES AND AS SUCH THE EXISTING LEVELS OF THE PRELOAD SURFACE ARE EXPECTED TO BE LOWER THAN SHOWN. THE CONTRACTOR SHALL CONFIRM ALL EXISTING PRE-LOAD LEVELS ON SITE PRIOR TO CONSTRUCTION.

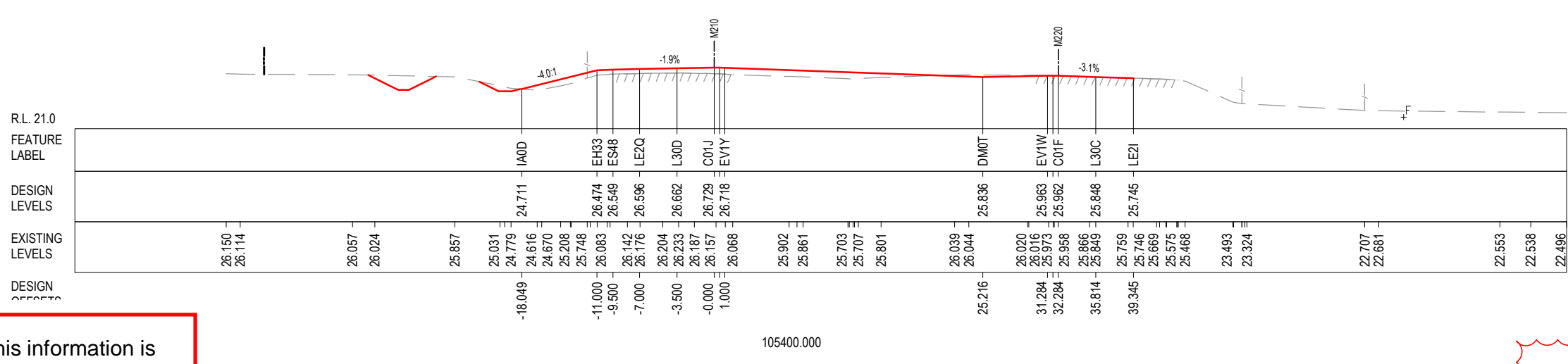
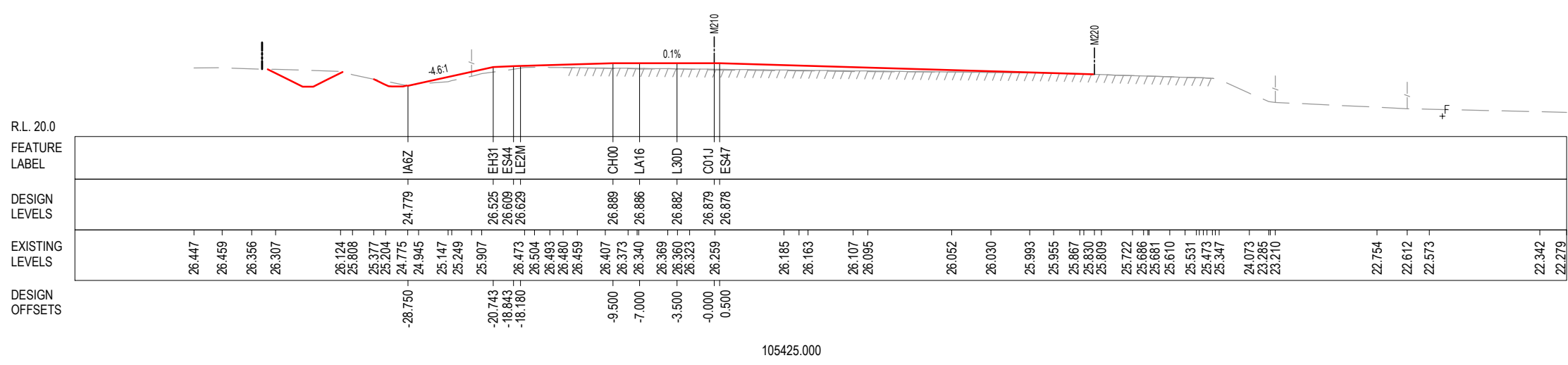
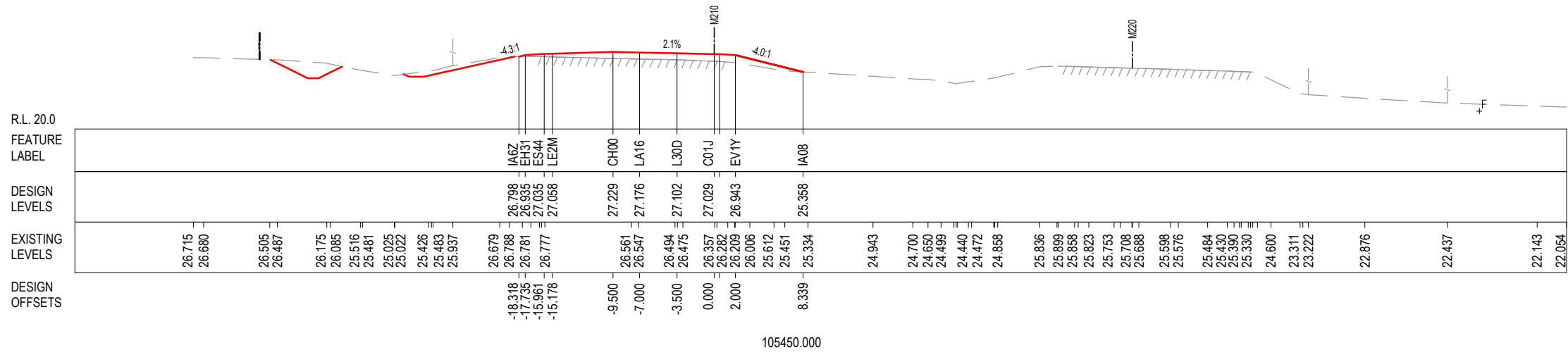
LEGEND

PRELOAD DESIGN SURFACE	— (red line)
EARLY WORKS DESIGN	- - - (green line)
LANDSCAPE MOUND SURFACE	- - - (magenta line)
EXISTING SURFACE	— (black line)

ACCEPTED FOR CONSTRUCTION

***Disclaimer:** This information is to be used only for the purpose of inspecting fixing or varying road levels in accordance with Part 3 of the Roads Act 1993. In some locations the road configuration has been refined without impacting the road level.

DESIGN LOT CODE B-81-RA-03	DESIGN MODEL FILE(S) USED FOR DOCUMENTATION OF THIS DRAWING W2B-ABJ-B-RA-MOD-09003_WEEK_58	PLOT DATE / TIME 02/02/17 3:51:38 PM James Terpening	PLOT BY	CLIENT CLARENCE VALLEY COUNCIL	A3
AMENDMENT / REVISION DESCRIPTION ISSUED FOR CONSTRUCTION	WVR No. APPROVAL S.A. S.A.	SCALES ON A3 SIZE DRAWING 0 5 10 15 20 25 SCALE 1:500m	DRAWINGS / DESIGN PREPARED BY ARCADIS Beca ABJV	TITLE HW10 - PACIFIC HIGHWAY UPGRADE MACLEAN TO DEVILS PULPIT PORTION B CONTROL LINE M210 CROSS SECTIONS RA03	SHEET No. 156 of 218
ISSUED FOR CONSTRUCTION	CO-ORDINATE SYSTEM MGA ZONE 56	HEIGHT DATUM AHD	DESIGN CHECK DANIEL KEHOE	PREPARED FOR PACIFIC HIGHWAY OFFICE	RMS REGISTRATION No. DS2016/000619
ISSUED FOR CONSTRUCTION	DESIGN MNGR SCOTT ASHDOWN	PROJECT MNGR GREG RIORDAN	DRG CHECK CRAIG DUNNINGHAM	ISSUE STATUS ISSUED FOR CONSTRUCTION	EDMS No. SF2015/118045
ISSUED FOR CONSTRUCTION			DESIGN MARK SHAMOUN	SHEET No. RA-B-07456	ISSUE B
ISSUED FOR CONSTRUCTION			DESIGN CHECK DANIEL KEHOE	© Roads and Maritime Services	
ISSUED FOR CONSTRUCTION			DESIGN MNGR SCOTT ASHDOWN		
ISSUED FOR CONSTRUCTION			PROJECT MNGR GREG RIORDAN		



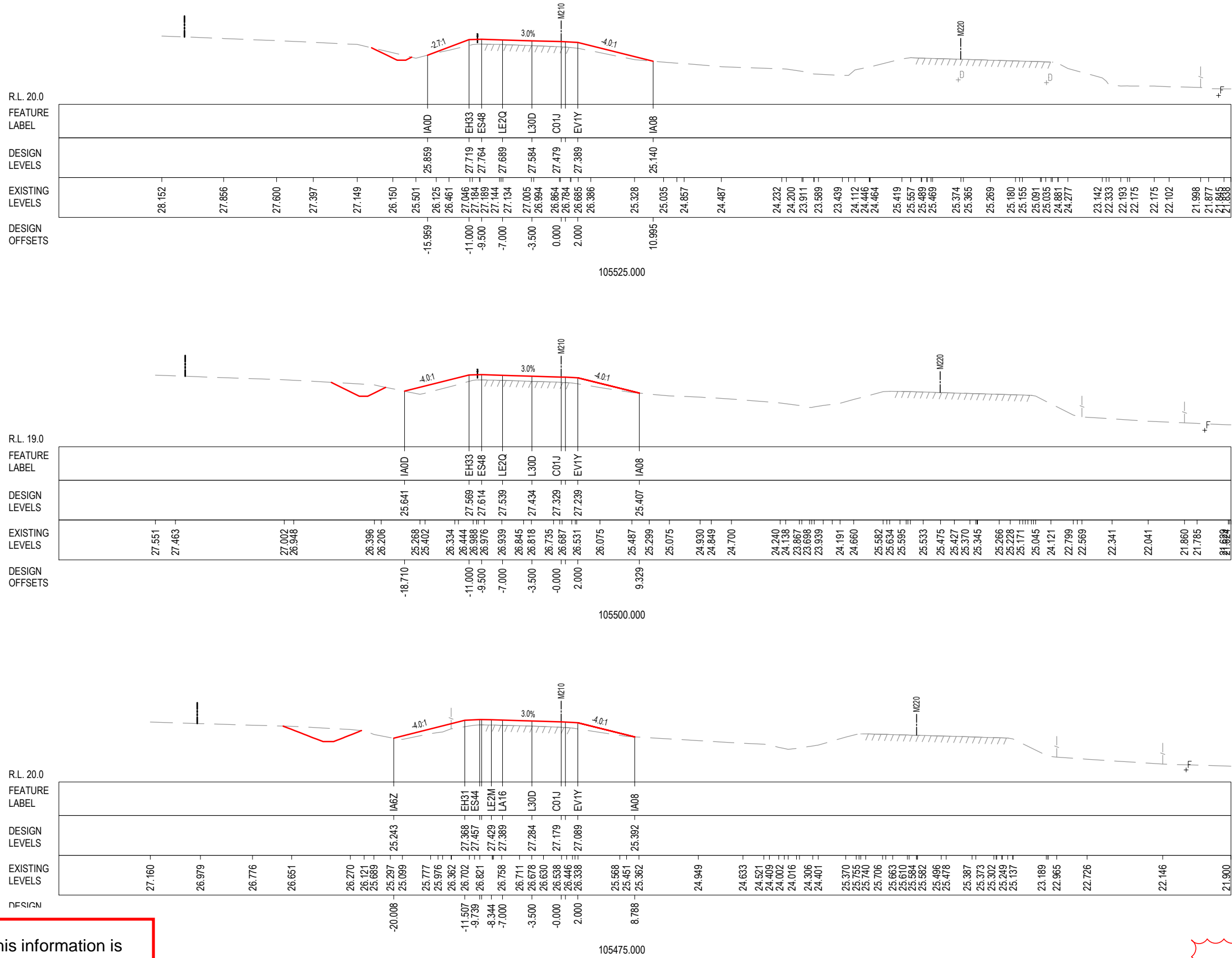
NOTES
 1. THE PRELOAD SURFACE AS SHOWN ON THE CROSS SECTIONS IS BASED ON THE DESIGN PRELOAD LEVELS AT THE TIME THE PRELOAD MATERIAL WAS PLACED. SOME SETTLEMENT IS EXPECTED TO HAVE OCCURRED THROUGH THESE ZONES AND AS SUCH THE EXISTING LEVELS OF THE PRELOAD SURFACE ARE EXPECTED TO BE LOWER THAN SHOWN. THE CONTRACTOR SHALL CONFIRM ALL EXISTING PRE-LOAD LEVELS ON SITE PRIOR TO CONSTRUCTION.

LEGEND	
PRELOAD DESIGN SURFACE	(Red solid line)
EARLY WORKS DESIGN	(Green dashed line)
LANDSCAPE MOUND SURFACE	(Blue dashed line)
EXISTING SURFACE	(Grey solid line)

ACCEPTED FOR CONSTRUCTION

*Disclaimer: This information is to be used only for the purpose of inspecting fixing or varying road levels in accordance with Part 3 of the Roads Act 1993. In some locations the road configuration has been refined without impacting the road level.

<p>DESIGN LOT CODE B-81-RA-03</p> <p>DESIGN MODEL FILE(S) USED FOR DOCUMENTATION OF THIS DRAWING W2B-ABJ-B-RA-MOD-09003_WEEK_71</p>	<p>APPROVAL</p> <p>SA SA SA</p>	<p>SCALE ON A3 SIZE DRAWING</p> <div style="text-align: center;"> <p>SCALE 1:500m</p> </div> <p>CO-ORDINATE SYSTEM MGA ZONE 56</p> <p>HEIGHT DATUM AHD</p>	<p>DRAWINGS / DESIGN PREPARED BY</p> <p style="text-align: center;">ARCADIS ABJV Beca</p>	<p>PLOT DATE / TIME 11/05/17 7:53:56 AM James Terpening</p> <table border="1" style="width: 100%; border-collapse: collapse;"> <tr> <th>TITLE</th> <th>NAME</th> <th>DATE</th> </tr> <tr> <td>DRAWN</td> <td>JAMES TERPENING</td> <td>11.05.17</td> </tr> <tr> <td>DRG CHECK</td> <td>CRAIG DUNNINGHAM</td> <td>11.05.17</td> </tr> <tr> <td>DESIGN</td> <td>MARK SHAMOUN</td> <td>11.05.17</td> </tr> <tr> <td>DESIGN CHECK</td> <td>DANIEL KEHOE</td> <td>11.05.17</td> </tr> <tr> <td>DESIGN MNGR</td> <td>SCOTT ASHDOWN</td> <td>11.05.17</td> </tr> <tr> <td>PROJECT MNGR</td> <td>GREG RIORDAN</td> <td>11.05.17</td> </tr> </table>	TITLE	NAME	DATE	DRAWN	JAMES TERPENING	11.05.17	DRG CHECK	CRAIG DUNNINGHAM	11.05.17	DESIGN	MARK SHAMOUN	11.05.17	DESIGN CHECK	DANIEL KEHOE	11.05.17	DESIGN MNGR	SCOTT ASHDOWN	11.05.17	PROJECT MNGR	GREG RIORDAN	11.05.17	<p>CLIENT</p> <p style="text-align: center;">NSW Transport GOVERNMENT Roads & Maritime Services</p>
TITLE	NAME	DATE																								
DRAWN	JAMES TERPENING	11.05.17																								
DRG CHECK	CRAIG DUNNINGHAM	11.05.17																								
DESIGN	MARK SHAMOUN	11.05.17																								
DESIGN CHECK	DANIEL KEHOE	11.05.17																								
DESIGN MNGR	SCOTT ASHDOWN	11.05.17																								
PROJECT MNGR	GREG RIORDAN	11.05.17																								
<p>AMENDMENT / REVISION DESCRIPTION</p> <p>ISSUED FOR CONSTRUCTION</p> <p>ISSUED FOR CONSTRUCTION</p> <p>ISSUED FOR CONSTRUCTION</p>					<p>CLARENCE VALLEY COUNCIL HW10 - PACIFIC HIGHWAY UPGRADE MACLEAN TO DEVILS PULPIT PORTION B CONTROL LINE M210 CROSS SECTIONS RA03</p> <p style="text-align: right;">SHEET No. 157 of 218</p>																					
<p>PREPARED FOR PACIFIC HIGHWAY OFFICE</p>					<p>RMS REGISTRATION No. DS2016/000619</p> <p>ISSUE STATUS ISSUED FOR CONSTRUCTION</p> <p>EDMS No. SF2015/118045 SHEET No. RA-B-07457</p>																					



NOTES
 1. THE PRELOAD SURFACE AS SHOWN ON THE CROSS SECTIONS IS BASED ON THE DESIGN PRELOAD LEVELS AT THE TIME THE PRELOAD MATERIAL WAS PLACED. SOME SETTLEMENT IS EXPECTED TO HAVE OCCURRED THROUGH THESE ZONES AND AS SUCH THE EXISTING LEVELS OF THE PRELOAD SURFACE ARE EXPECTED TO BE LOWER THAN SHOWN. THE CONTRACTOR SHALL CONFIRM ALL EXISTING PRE-LOAD LEVELS ON SITE PRIOR TO CONSTRUCTION.

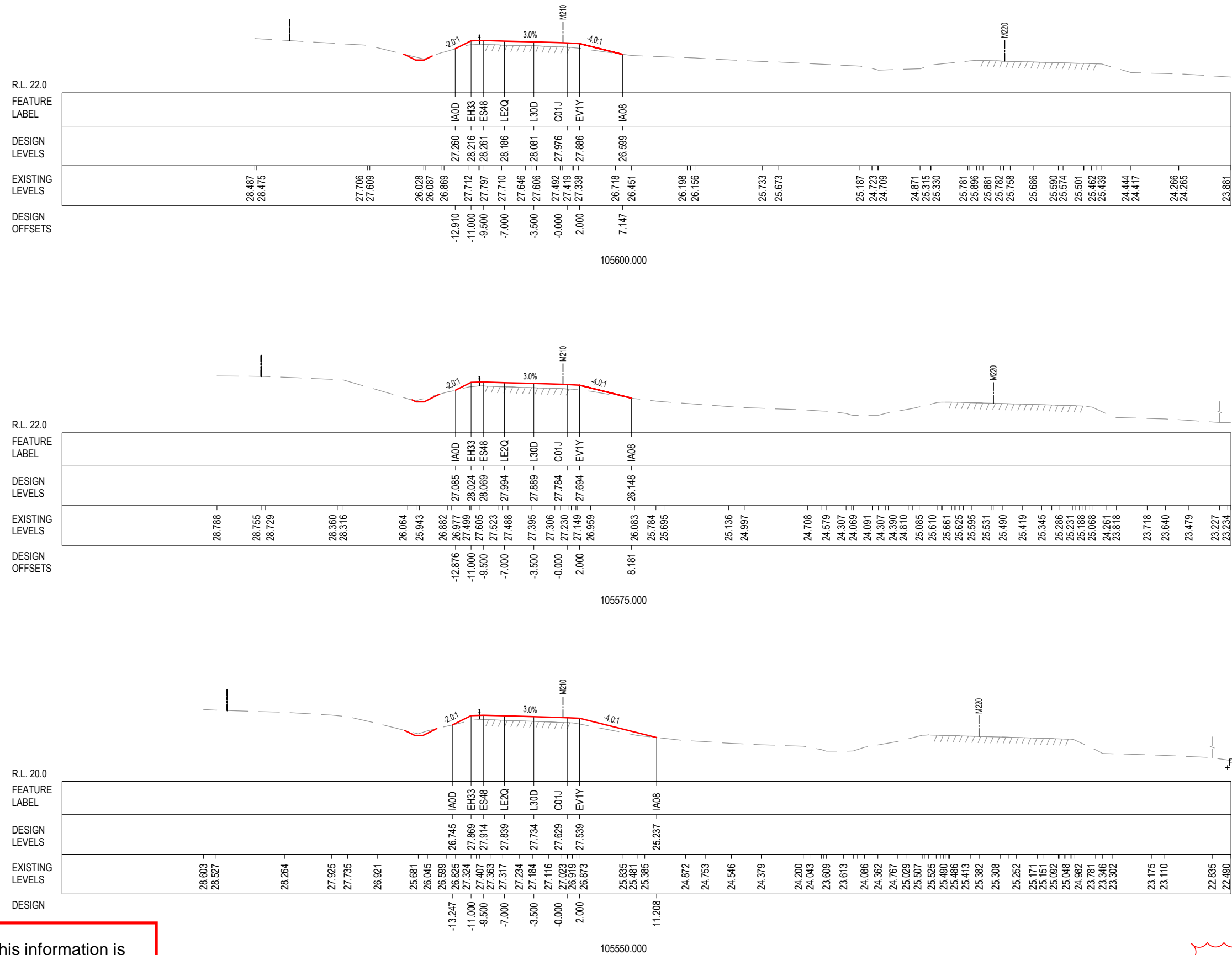
LEGEND	
PRELOAD DESIGN SURFACE	
EARLY WORKS DESIGN	
LANDSCAPE MOUND SURFACE	
EXISTING SURFACE	

ACCEPTED FOR CONSTRUCTION

***Disclaimer:** This information is to be used only for the purpose of inspecting fixing or varying road levels in accordance with Part 3 of the Roads Act 1993. In some locations the road configuration has been refined without impacting the road level.

DESIGN LOT CODE B-81-RA-03		DESIGN MODEL FILE(S) USED FOR DOCUMENTATION OF THIS DRAWING W2B-ABJ-B-RA-MOD-09003_WEEK_71		PLOT DATE / TIME 11/05/17 7:53:58 AM James Terpening		PLOT BY James Terpening		CLIENT CLARENCE VALLEY COUNCIL HW10 - PACIFIC HIGHWAY UPGRADE MACLEAN TO DEVILS PULPIT PORTION B CONTROL LINE M210 CROSS SECTIONS RA03		A3
AMENDMENT / REVISION DESCRIPTION		VVR No. APPROVAL		DRAWINGS / DESIGN PREPARED BY		TITLE		NSW GOVERNMENT Transport Roads & Maritime Services		SHEET No. 158 of 218
ISSUED FOR CONSTRUCTION		SA		ARCADIS Beca ABJV		DRAWN		PREPARED FOR PACIFIC HIGHWAY OFFICE		
ISSUED FOR CONSTRUCTION		SA		0 5 10 15 20 25 SCALE 1:500m		DRG CHECK		RMS REGISTRATION No. DS2016/000619		PART 1
ISSUED FOR CONSTRUCTION		SA		CO-ORDINATE SYSTEM MGA ZONE 56		DESIGN		ISSUE STATUS ISSUED FOR CONSTRUCTION		
				HEIGHT DATUM AHD		DESIGN CHECK		EDMS No. SF2015/118045		ISSUE C
						DESIGN MNGR		SHEET No. RA-B-07458		
						PROJECT MNGR		© Roads and Maritime Services		

MAY BE INCOMPLETE IF COPIED
C:\Projectwise\W2B\Working\Drawings_RA03\W2B-ABJ-B-RA-DRG-07459.dwg
11 ON A3 SIZE ORIGINAL



NOTES
1. THE PRELOAD SURFACE AS SHOWN ON THE CROSS SECTIONS IS BASED ON THE DESIGN PRELOAD LEVELS AT THE TIME THE PRELOAD MATERIAL WAS PLACED. SOME SETTLEMENT IS EXPECTED TO HAVE OCCURRED THROUGH THESE ZONES AND AS SUCH THE EXISTING LEVELS OF THE PRELOAD SURFACE ARE EXPECTED TO BE LOWER THAN SHOWN. THE CONTRACTOR SHALL CONFIRM ALL EXISTING PRE-LOAD LEVELS ON SITE PRIOR TO CONSTRUCTION.

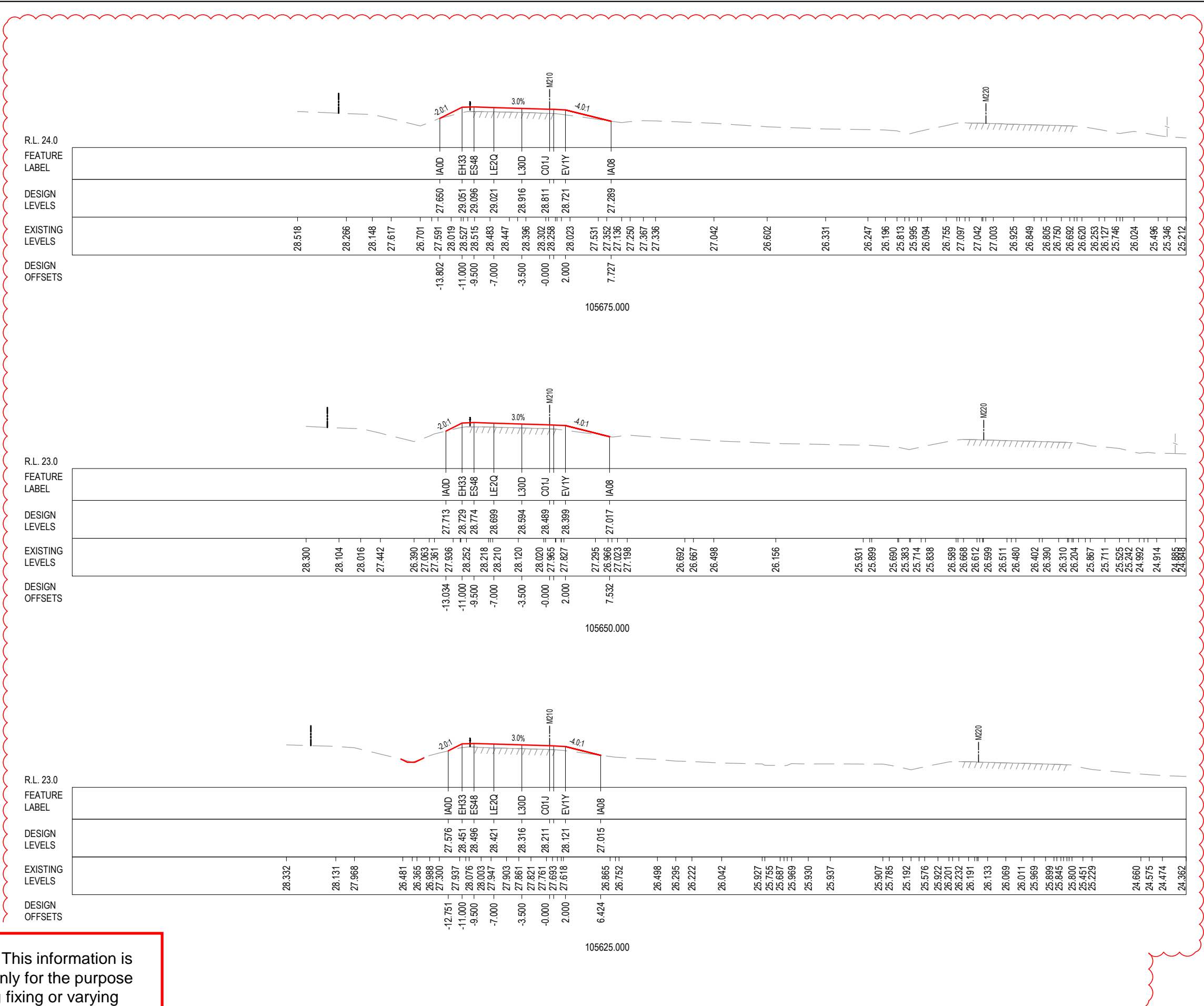
LEGEND	
PRELOAD DESIGN SURFACE	
EARLY WORKS DESIGN	
LANDSCAPE MOUND SURFACE	
EXISTING SURFACE	

***Disclaimer:** This information is to be used only for the purpose of inspecting fixing or varying road levels in accordance with Part 3 of the Roads Act 1993. In some locations the road configuration has been refined without impacting the road level.

ACCEPTED FOR CONSTRUCTION

AMENDMENT / REVISION DESCRIPTION ISSUED FOR CONSTRUCTION ISSUED FOR CONSTRUCTION ISSUED FOR CONSTRUCTION	DESIGN LOT CODE B-81-RA-03	DESIGN MODEL FILE(S) USED FOR DOCUMENTATION OF THIS DRAWING W2B-ABJ-B-RA-MOD-09003_WEEK_71		PLOT DATE / TIME 11/05/17 7:54:01 AM James Terpening	PLOT BY James Terpening	CLIENT CLARENCE VALLEY COUNCIL HW10 - PACIFIC HIGHWAY UPGRADE MACLEAN TO DEVILS PULPIT PORTION B CONTROL LINE M210 CROSS SECTIONS RA03	SHEET No. 159 of 218 PART 1 ISSUE C
	WVR No.	APPROVAL S.A. S.A. S.A.	SCALES ON A3 SIZE DRAWING 0 5 10 15 20 25 SCALE 1:500m	DRAWINGS / DESIGN PREPARED BY ARCADIS Beca	TITLE JAMES TERPENING CRAIG DUNNINGHAM MARK SHAMOUN DANIEL KEHOE SCOTT ASHDOWN GREG RIORDAN	DATE 11.05.17 11.05.17 11.05.17 11.05.17 11.05.17 11.05.17	
CO-ORDINATE SYSTEM MGA ZONE 56	HEIGHT DATUM AHD					RMS REGISTRATION No. DS2016/000619	EDMS No. SF2015/118045
							SHEET No. RA-B-07459

MAY BE INCOMPLETE IF COPIED
C:\Project\wise\W2B\Working\Drawings_RA03\W2B-ABJ-B-RA-DRG-07460.dwg
11 ON A3 SIZE ORIGINAL



NOTES
1. THE PRELOAD SURFACE AS SHOWN ON THE CROSS SECTIONS IS BASED ON THE DESIGN PRELOAD LEVELS AT THE TIME THE PRELOAD MATERIAL WAS PLACED. SOME SETTLEMENT IS EXPECTED TO HAVE OCCURRED THROUGH THESE ZONES AND AS SUCH THE EXISTING LEVELS OF THE PRELOAD SURFACE ARE EXPECTED TO BE LOWER THAN SHOWN. THE CONTRACTOR SHALL CONFIRM ALL EXISTING PRE-LOAD LEVELS ON SITE PRIOR TO CONSTRUCTION.

LEGEND	
PRELOAD DESIGN SURFACE	
EARLY WORKS DESIGN	
LANDSCAPE MOUND SURFACE	
EXISTING SURFACE	

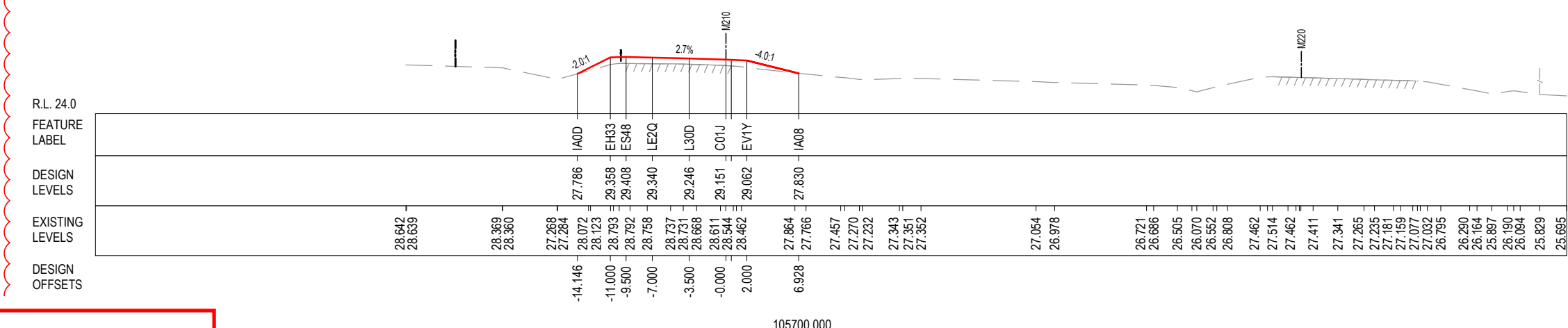
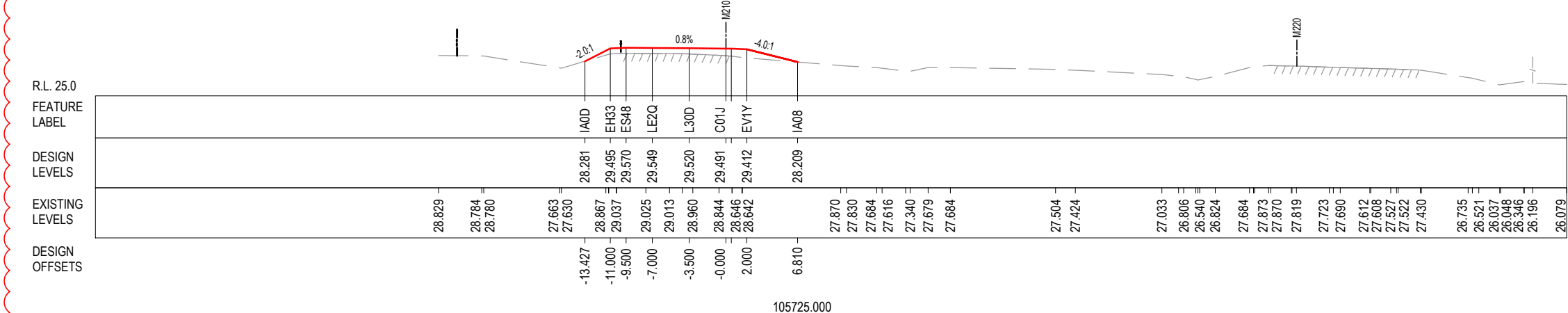

ACCEPTED FOR CONSTRUCTION

***Disclaimer:** This information is to be used only for the purpose of inspecting fixing or varying road levels in accordance with Part 3 of the Roads Act 1993. In some locations the road configuration has been refined without impacting the road level.

AMENDMENT / REVISION DESCRIPTION ISSUED FOR CONSTRUCTION ISSUED FOR CONSTRUCTION ISSUED FOR CONSTRUCTION	DESIGN LOT CODE B-81-RA-03 WVR No. APPROVAL S.A. S.A. S.A.	DESIGN MODEL FILE(S) USED FOR DOCUMENTATION OF THIS DRAWING W2B-ABJ-B-RA-MOD-09003_WEEK_71 SCALES ON A3 SIZE DRAWING 0 5 10 15 20 25 SCALE 1:500m CO-ORDINATE SYSTEM MGA ZONE 56 HEIGHT DATUM AHD	DRAWINGS / DESIGN PREPARED BY 	PLOT DATE / TIME 11/05/17 7:54:03 AM James Terpening PLOT BY TITLE NAME DATE DRAWN JAMES TERPENING 11.05.17 DRG CHECK CRAIG DUNNINGHAM 11.05.17 DESIGN MARK SHAMOUN 11.05.17 DESIGN CHECK DANIEL KEHOE 11.05.17 DESIGN MNGR SCOTT ASHDOWN 11.05.17 PROJECT MNGR GREG RIORDAN 11.05.17	CLIENT Transport Roads & Maritime Services PREPARED FOR PACIFIC HIGHWAY OFFICE	CLARENCE VALLEY COUNCIL HW10 - PACIFIC HIGHWAY UPGRADE MACLEAN TO DEVILS PULPIT PORTION B CONTROL LINE M210 CROSS SECTIONS RA03 SHEET No. 160 of 218 RMS REGISTRATION No. DS2016/000619 ISSUE STATUS ISSUED FOR CONSTRUCTION EDMS No. SF2015/118045 SHEET No. RA-B-07460 ISSUE C
---	--	--	---	---	---	---

MAY BE INCOMPLETE IF COPIED
 C:\Projectwise\W2B\Working_Drawings_RA03\W2B-ABJ-B-RA-DRG-07461.dwg
 11 ON A3 SIZE ORIGINAL

△ C



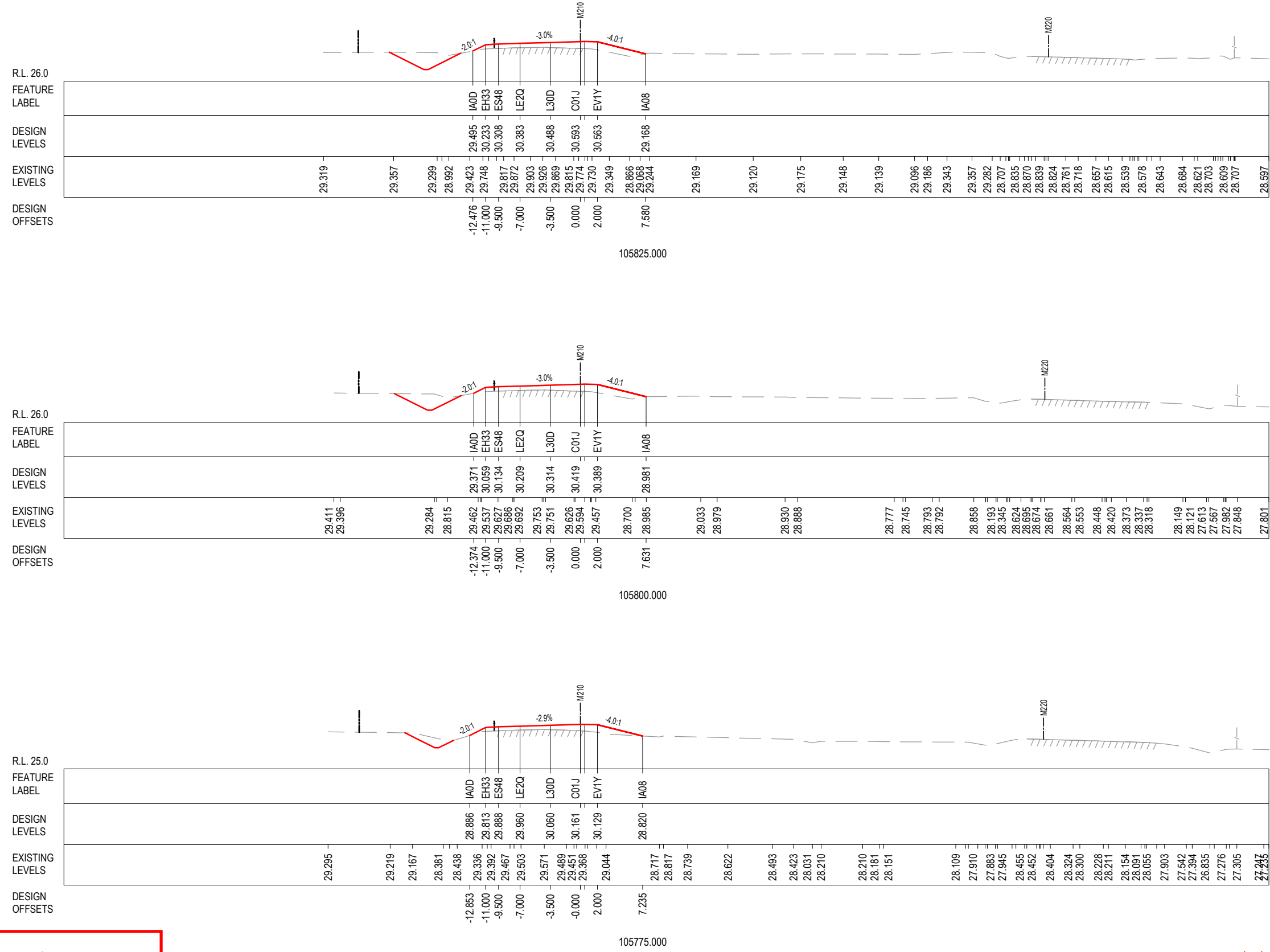
NOTES
 1. THE PRELOAD SURFACE AS SHOWN ON THE CROSS SECTIONS IS BASED ON THE DESIGN PRELOAD LEVELS AT THE TIME THE PRELOAD MATERIAL WAS PLACED. SOME SETTLEMENT IS EXPECTED TO HAVE OCCURRED THROUGH THESE ZONES AND AS SUCH THE EXISTING LEVELS OF THE PRELOAD SURFACE ARE EXPECTED TO BE LOWER THAN SHOWN. THE CONTRACTOR SHALL CONFIRM ALL EXISTING PRE-LOAD LEVELS ON SITE PRIOR TO CONSTRUCTION.

LEGEND	
PRELOAD DESIGN SURFACE	— (solid line)
EARLY WORKS DESIGN	- - - (dashed line)
LANDSCAPE MOUND SURFACE	— (dotted line)
EXISTING SURFACE	— (dash-dot line)

***Disclaimer:** This information is to be used only for the purpose of inspecting fixing or varying road levels in accordance with Part 3 of the Roads Act 1993. In some locations the road configuration has been refined without impacting the road level.

ACCEPTED FOR CONSTRUCTION

DESIGN LOT CODE B-81-RA-03		DESIGN MODEL FILE(S) USED FOR DOCUMENTATION OF THIS DRAWING W2B-ABJ-B-RA-MOD-09003_WEEK_71		PLOT DATE / TIME 11/05/17 7:54:06 AM James Terpening		PLOT BY James Terpening		CLIENT CLARENCE VALLEY COUNCIL HW10 - PACIFIC HIGHWAY UPGRADE MACLEAN TO DEVILS PULPIT PORTION B CONTROL LINE M210 CROSS SECTIONS RA03		A3
AMENDMENT / REVISION DESCRIPTION		VVR No. APPROVAL		DRAWINGS / DESIGN PREPARED BY		TITLE		NSW GOVERNMENT Transport Roads & Maritime Services		SHEET No. 161 of 218
ISSUED FOR CONSTRUCTION		S.A.		ARCADIS Beca ABJV		DRAWN: JAMES TERPENING 11.05.17		PREPARED FOR PACIFIC HIGHWAY OFFICE		
ISSUED FOR CONSTRUCTION		S.A.		SCALE 1:500m		DRG CHECK: CRAIG DUNNINGHAM 11.05.17		RMS REGISTRATION No. DS2016/000619		PART 1
ISSUED FOR CONSTRUCTION		S.A.		CO-ORDINATE SYSTEM: MGA ZONE 56		DESIGN: MARK SHAMOUN 11.05.17		ISSUE STATUS: ISSUED FOR CONSTRUCTION		
				HEIGHT DATUM: AHD		DESIGN CHECK: DANIEL KEHOE 11.05.17		EDMS No. SF2015/118045		
						DESIGN MNGR: SCOTT ASHDOWN 11.05.17		SHEET No. RA-B-07461		
						PROJECT MNGR: GREG RIORDAN 11.05.17		© Roads and Maritime Services		



C

NOTES
 1. THE PRELOAD SURFACE AS SHOWN ON THE CROSS SECTIONS IS BASED ON THE DESIGN PRELOAD LEVELS AT THE TIME THE PRELOAD MATERIAL WAS PLACED. SOME SETTLEMENT IS EXPECTED TO HAVE OCCURRED THROUGH THESE ZONES AND AS SUCH THE EXISTING LEVELS OF THE PRELOAD SURFACE ARE EXPECTED TO BE LOWER THAN SHOWN. THE CONTRACTOR SHALL CONFIRM ALL EXISTING PRE-LOAD LEVELS ON SITE PRIOR TO CONSTRUCTION.

PRELOAD DESIGN SURFACE	-----
EARLY WORKS DESIGN	-----
LANDSCAPE MOUND SURFACE	-----
EXISTING SURFACE	-----

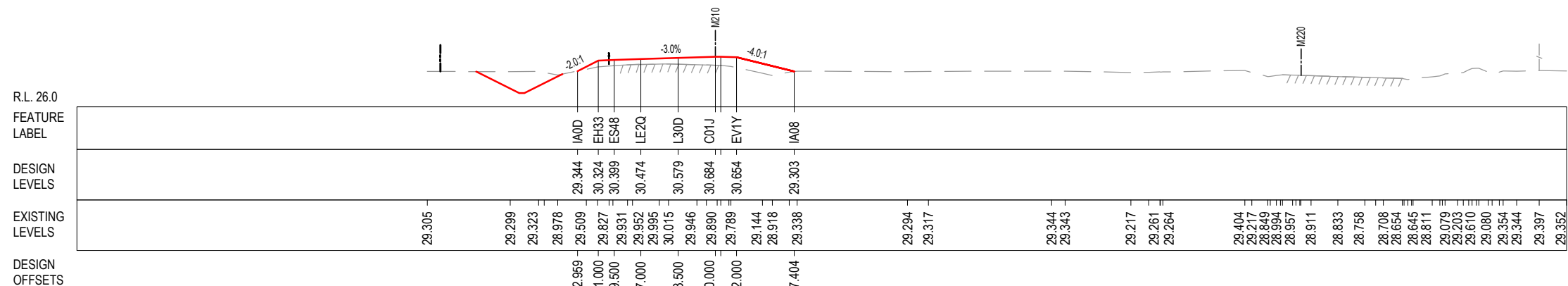
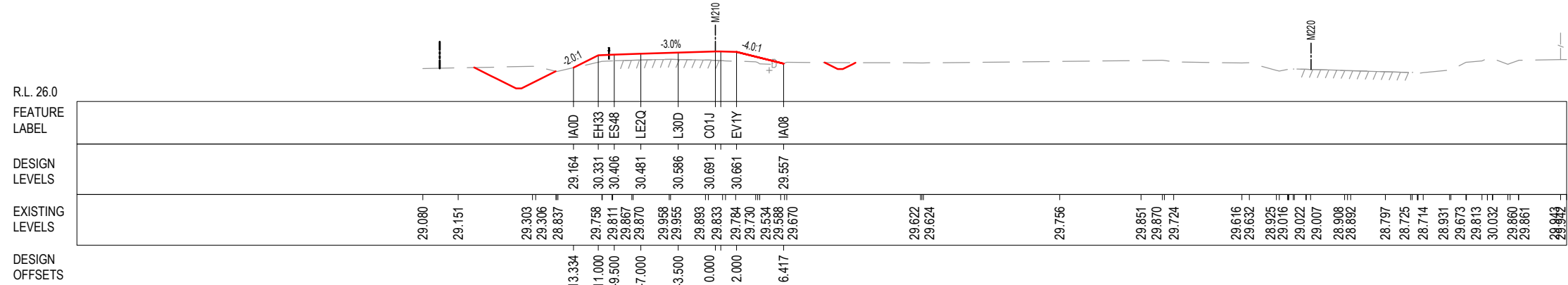
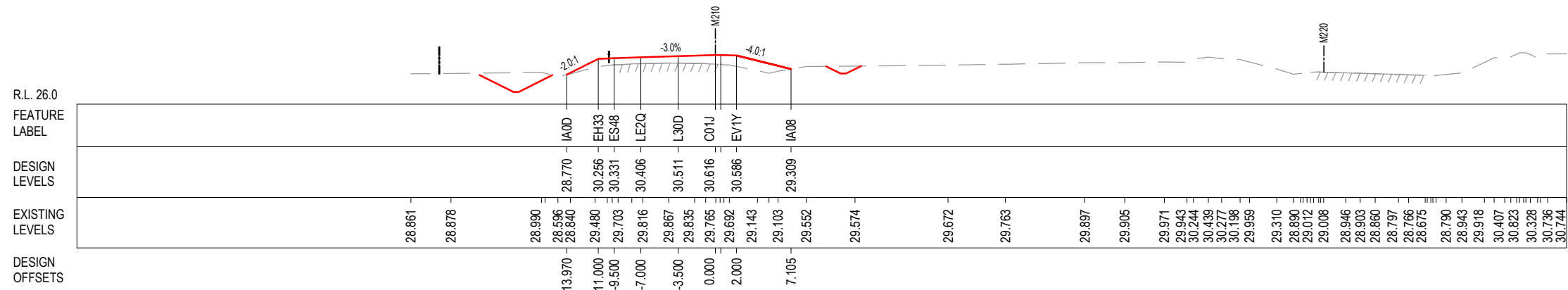
***Disclaimer:** This information is to be used only for the purpose of inspecting fixing or varying road levels in accordance with Part 3 of the Roads Act 1993. In some locations the road configuration has been refined without impacting the road level.

ACCEPTED FOR CONSTRUCTION

DESIGN LOT CODE B-81-RA-03		DESIGN MODEL FILE(S) USED FOR DOCUMENTATION OF THIS DRAWING W2B-ABJ-B-RA-MOD-09003_WEEK_71		PLOT DATE / TIME 11/05/17 7:54:08 AM James Terpening		PLOT BY		CLIENT CLARENCE VALLEY COUNCIL HW10 - PACIFIC HIGHWAY UPGRADE MACLEAN TO DEVILS PULPIT PORTION B CONTROL LINE M210 CROSS SECTIONS RA03		A3
AMENDMENT / REVISION DESCRIPTION		VVR No. APPROVAL		DRAWINGS / DESIGN PREPARED BY		TITLE		NSW GOVERNMENT Transport Roads & Maritime Services		SHEET No. 162 of 218
ISSUED FOR CONSTRUCTION		SA		ARCADIS		DRAWN		PREPARED FOR		
ISSUED FOR CONSTRUCTION		SA		Beca		DRG CHECK		PACIFIC HIGHWAY OFFICE		RMS REGISTRATION No. DS2016/000619
ISSUED FOR CONSTRUCTION		SA		ABJV		DESIGN		ISSUE STATUS		
SCALE 1:500m		SCALE 1:500m		CO-ORDINATE SYSTEM MGA ZONE 56		DESIGN CHECK		EDMIS No.		SHEET No. RA-B-07462
				HEIGHT DATUM AHD		DESIGN MNGR		ISSUED FOR CONSTRUCTION		
						PROJECT MNGR				C

© Roads and Maritime Services

MAY BE INCOMPLETE IF COPIED
 C:\Project\wise\W2B\Working\Drawings_RA03\W2B-ABJ-B-RA-DRG-07463.dwg
 11 ON A3 SIZE ORIGINAL



C

NOTES
 1. THE PRELOAD SURFACE AS SHOWN ON THE CROSS SECTIONS IS BASED ON THE DESIGN PRELOAD LEVELS AT THE TIME THE PRELOAD MATERIAL WAS PLACED. SOME SETTLEMENT IS EXPECTED TO HAVE OCCURRED THROUGH THESE ZONES AND AS SUCH THE EXISTING LEVELS OF THE PRELOAD SURFACE ARE EXPECTED TO BE LOWER THAN SHOWN. THE CONTRACTOR SHALL CONFIRM ALL EXISTING PRE-LOAD LEVELS ON SITE PRIOR TO CONSTRUCTION.

LEGEND

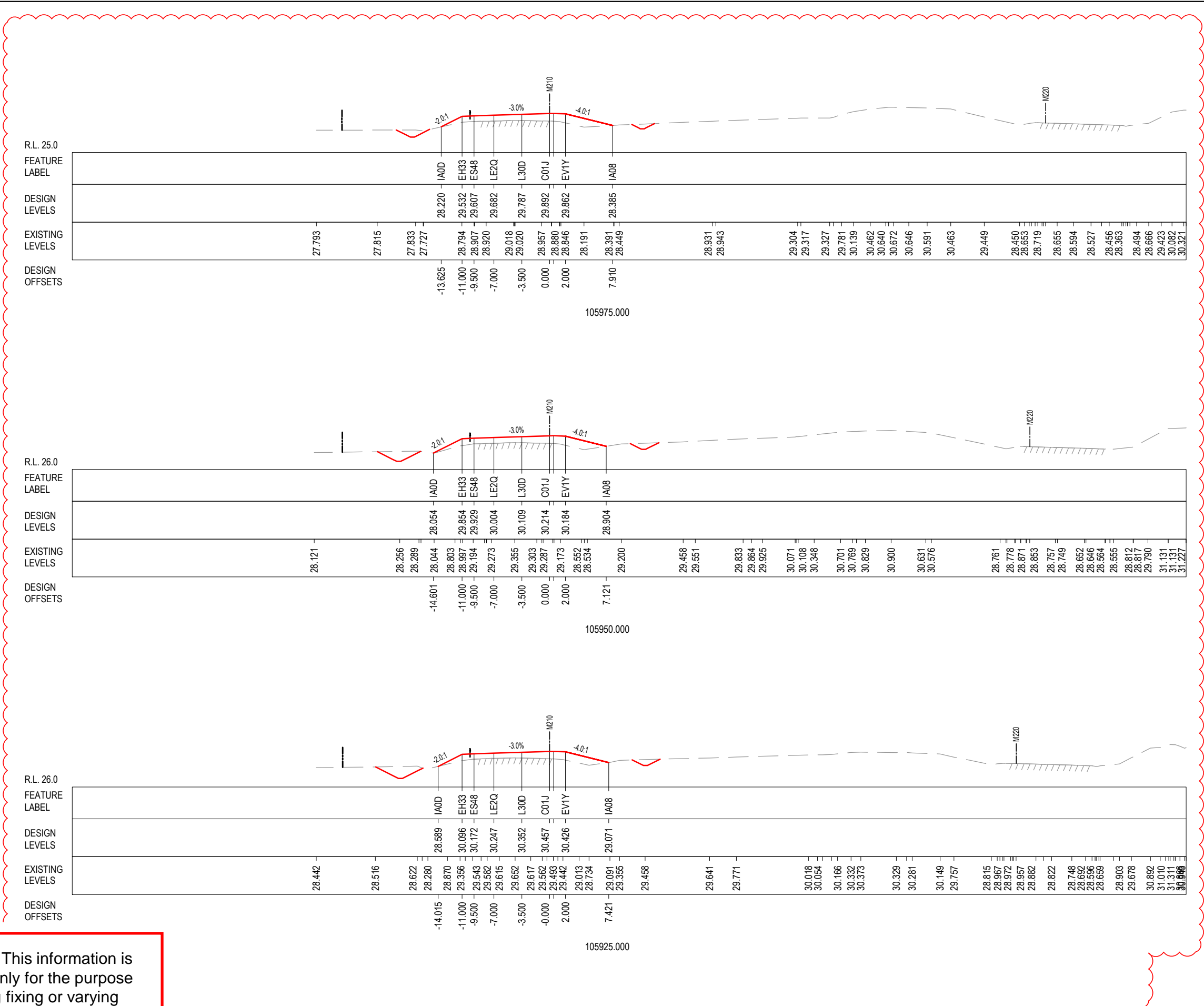
PRELOAD DESIGN SURFACE	---
EARLY WORKS DESIGN	- - - - -
LANDSCAPE MOUND SURFACE	---
EXISTING SURFACE	---

***Disclaimer:** This information is to be used only for the purpose of inspecting fixing or varying road levels in accordance with Part 3 of the Roads Act 1993. In some locations the road configuration has been refined without impacting the road level.

ACCEPTED FOR CONSTRUCTION

DESIGN LOT CODE B-81-RA-03		DESIGN MODEL FILE(S) USED FOR DOCUMENTATION OF THIS DRAWING W2B-ABJ-B-RA-MOD-09003_WEEK_71		PLOT DATE / TIME 11/05/17 7:54:10 AM James Terpening		PLOT BY James Terpening		CLIENT CLARENCE VALLEY COUNCIL HW10 - PACIFIC HIGHWAY UPGRADE MACLEAN TO DEVILS PULPIT PORTION B CONTROL LINE M210 CROSS SECTIONS RA03		A3
AMENDMENT / REVISION DESCRIPTION		VVR No. APPROVAL		DRAWINGS / DESIGN PREPARED BY		TITLE		NSW GOVERNMENT Transport Roads & Maritime Services		RMS REGISTRATION No. DS2016/000619
ISSUED FOR CONSTRUCTION		SA		ARCADIS Beca ABJV		DRAWN: JAMES TERPENING 11.05.17		PREPARED FOR PACIFIC HIGHWAY OFFICE		PART 1
ISSUED FOR CONSTRUCTION		SA		SCALE: 1:500m		DRG CHECK: CRAIG DUNNINGHAM 11.05.17		ISSUE STATUS ISSUED FOR CONSTRUCTION		ISSUE C
ISSUED FOR CONSTRUCTION		SA		CO-ORDINATE SYSTEM MGA ZONE 56		DESIGN: MARK SHAMOUN 11.05.17		EDMS No. SF2015/118045		SHEET No. RA-B-07463
		HEIGHT DATUM AHD		DESIGN CHECK: DANIEL KEHOE 11.05.17		DESIGN MNGR: SCOTT ASHDOWN 11.05.17		SHEET No. RA-B-07463		
				PROJECT MNGR: GREG RIORDAN 11.05.17						

MAY BE INCOMPLETE IF COPIED
 C:\Project\wise\W2B\Working_Drawings_RA03\W2B-ABJ-B-RA-DRG-07464.dwg
 11 ON A3 SIZE ORIGINAL



△ C

NOTES
 1. THE PRELOAD SURFACE AS SHOWN ON THE CROSS SECTIONS IS BASED ON THE DESIGN PRELOAD LEVELS AT THE TIME THE PRELOAD MATERIAL WAS PLACED. SOME SETTLEMENT IS EXPECTED TO HAVE OCCURRED THROUGH THESE ZONES AND AS SUCH THE EXISTING LEVELS OF THE PRELOAD SURFACE ARE EXPECTED TO BE LOWER THAN SHOWN. THE CONTRACTOR SHALL CONFIRM ALL EXISTING PRE-LOAD LEVELS ON SITE PRIOR TO CONSTRUCTION.

LEGEND	
PRELOAD DESIGN SURFACE	—
EARLY WORKS DESIGN	- - -
LANDSCAPE MOUND SURFACE	—
EXISTING SURFACE	—

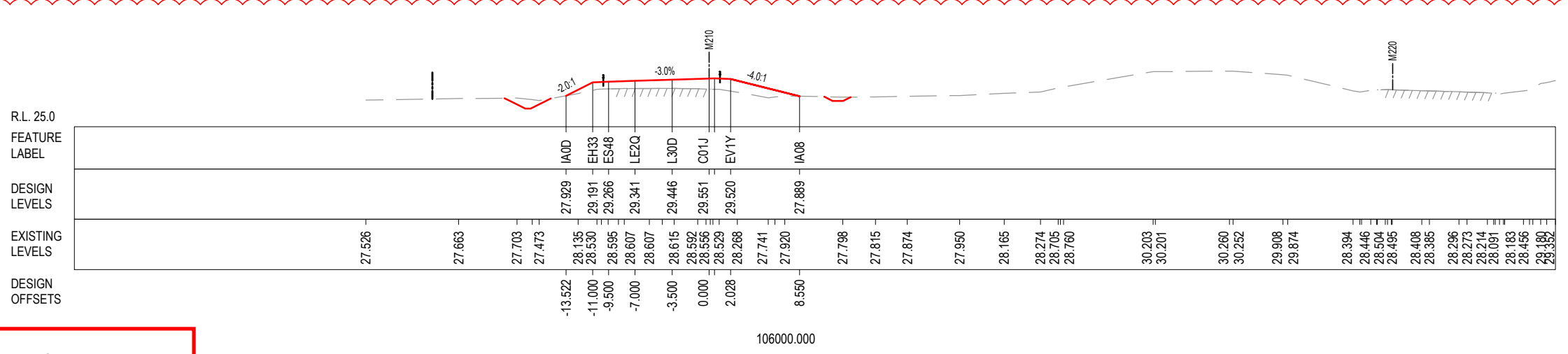
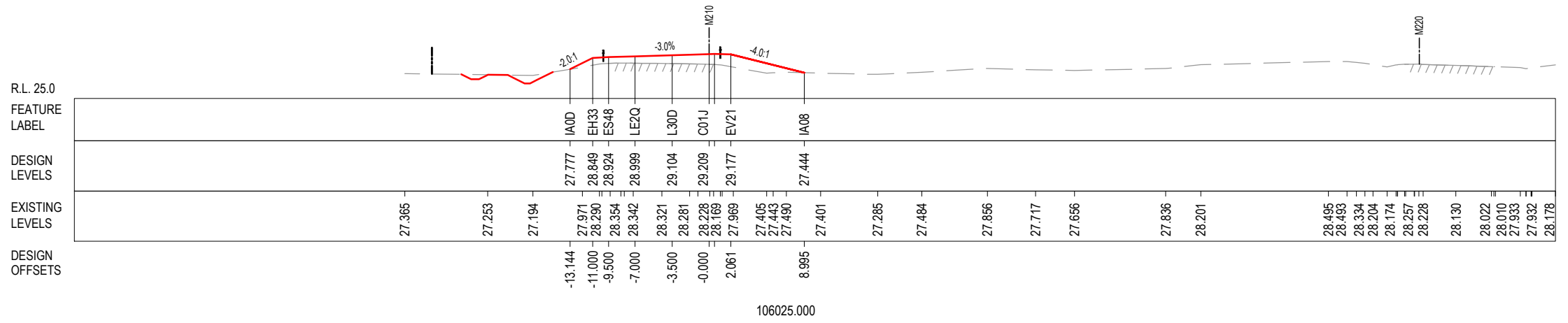
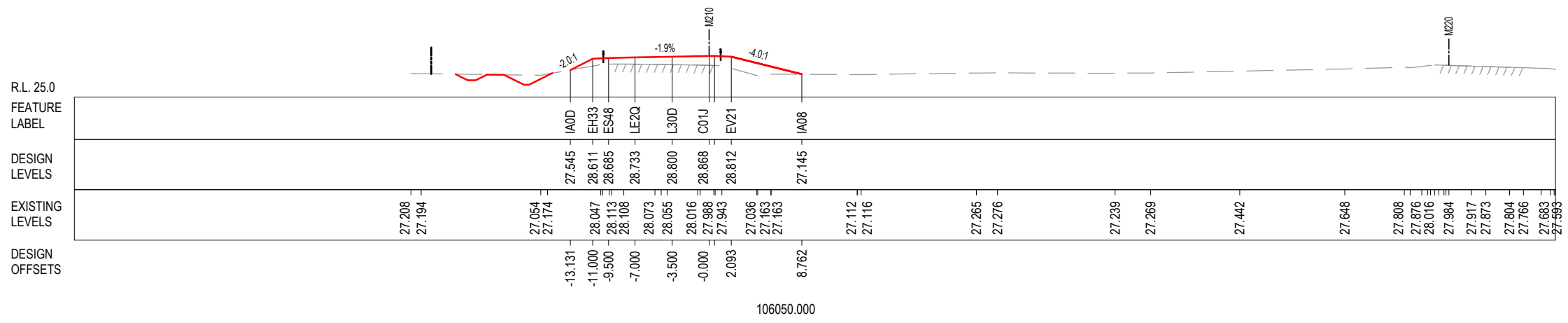
***Disclaimer:** This information is to be used only for the purpose of inspecting fixing or varying road levels in accordance with Part 3 of the Roads Act 1993. In some locations the road configuration has been refined without impacting the road level.

ACCEPTED FOR CONSTRUCTION

DESIGN LOT CODE B-81-RA-03		DESIGN MODEL FILE(S) USED FOR DOCUMENTATION OF THIS DRAWING W2B-ABJ-B-RA-MOD-09003_WEEK_71		PLOT DATE / TIME 11/05/17 7:54:13 AM James Terpening		PLOT BY James Terpening		CLIENT CLARENCE VALLEY COUNCIL HW10 - PACIFIC HIGHWAY UPGRADE MACLEAN TO DEVILS PULPIT PORTION B CONTROL LINE M210 CROSS SECTIONS RA03		SHEET No. 164 of 218	
AMENDMENT / REVISION DESCRIPTION		WVR No. APPROVAL		DRAWINGS / DESIGN PREPARED BY		TITLE		NSW GOVERNMENT Transport Roads & Maritime Services		RMS REGISTRATION No. DS2016/000619	
ISSUED FOR CONSTRUCTION		SA		ARCADIS Beca ABJV		DRAWN		JAMES TERPENING		ISSUE	
ISSUED FOR CONSTRUCTION		SA		SCALE ON A3 SIZE DRAWING 0 5 10 15 20 25 SCALE 1:500m		DRG CHECK		CRAIG DUNNINGHAM		PART 1	
ISSUED FOR CONSTRUCTION		SA		CO-ORDINATE SYSTEM MGA ZONE 56		DESIGN		MARK SHAMOUN		ISSUE	
				HEIGHT DATUM AHD		DESIGN CHECK		DANIEL KEHOE		C	
						DESIGN MNGR		SCOTT ASHDOWN		ISSUE	
						PROJECT MNGR		GREG RIORDAN		ISSUE	
								PREPARED FOR PACIFIC HIGHWAY OFFICE		ISSUE	
								EDMIS No. SF2015/118045		SHEET No. RA-B-07464	

MAY BE INCOMPLETE IF COPIED

C:\Project\wise\W2B\Working\Drawings_RA03\W2B-ABJ-B-RA-DRG-07465.dwg



NOTES
 1. THE PRELOAD SURFACE AS SHOWN ON THE CROSS SECTIONS IS BASED ON THE DESIGN PRELOAD LEVELS AT THE TIME THE PRELOAD MATERIAL WAS PLACED. SOME SETTLEMENT IS EXPECTED TO HAVE OCCURRED THROUGH THESE ZONES AND AS SUCH THE EXISTING LEVELS OF THE PRELOAD SURFACE ARE EXPECTED TO BE LOWER THAN SHOWN. THE CONTRACTOR SHALL CONFIRM ALL EXISTING PRE-LOAD LEVELS ON SITE PRIOR TO CONSTRUCTION.

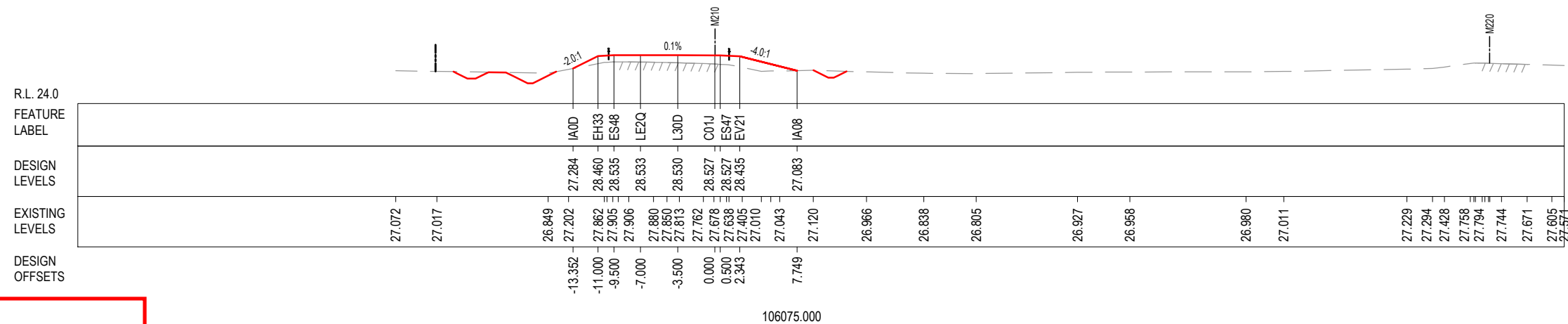
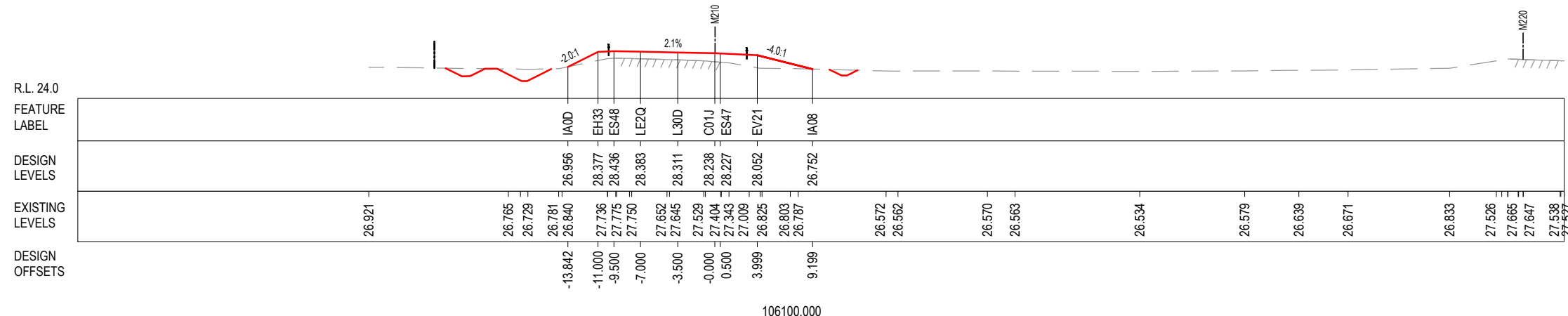
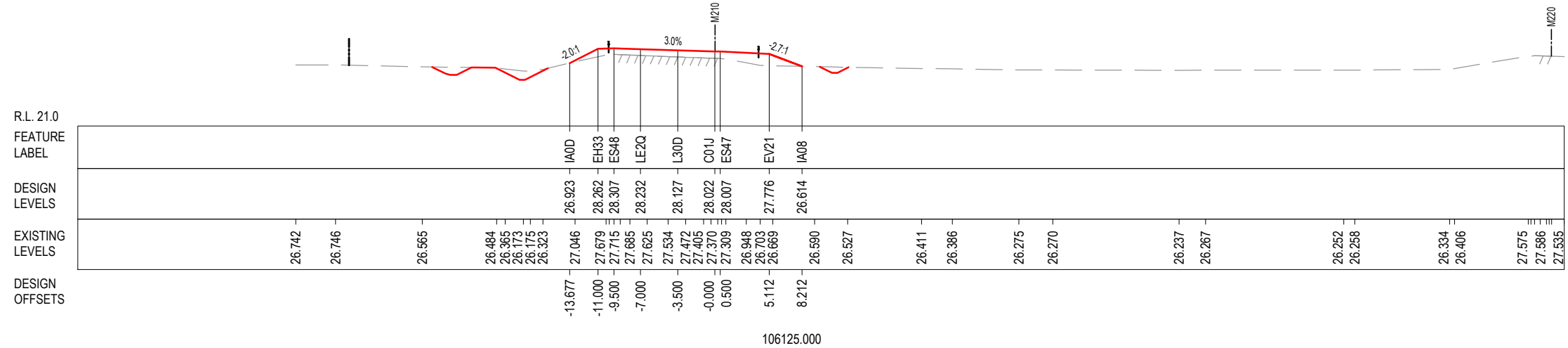
LEGEND	
PRELOAD DESIGN SURFACE	-----
EARLY WORKS DESIGN	-----
LANDSCAPE MOUND SURFACE	-----
EXISTING SURFACE	-----

***Disclaimer:** This information is to be used only for the purpose of inspecting fixing or varying road levels in accordance with Part 3 of the Roads Act 1993. In some locations the road configuration has been refined without impacting the road level.

ACCEPTED FOR CONSTRUCTION

DESIGN LOT CODE B-81-RA-03		DESIGN MODEL FILE(S) USED FOR DOCUMENTATION OF THIS DRAWING W2B-ABJ-B-RA-MOD-09003_WEEK_71		PLOT DATE / TIME 11/05/17 7:54:15 AM James Terpening		PLOT BY James Terpening		CLIENT CLARENCE VALLEY COUNCIL HW10 - PACIFIC HIGHWAY UPGRADE MACLEAN TO DEVILS PULPIT PORTION B CONTROL LINE M210 CROSS SECTIONS RA03		A3
AMENDMENT / REVISION DESCRIPTION		WVR No. APPROVAL		DRAWINGS / DESIGN PREPARED BY		TITLE		NSW GOVERNMENT Transport Roads & Maritime Services		RMS REGISTRATION No. DS2016/000619
ISSUED FOR CONSTRUCTION		SA		ARCADIS		DRAWN		PREPARED FOR		PART 1
ISSUED FOR CONSTRUCTION		SA		Beca		DRG CHECK		PACIFIC HIGHWAY OFFICE		ISSUE C
ISSUED FOR CONSTRUCTION		SA		SCALE 1:500m		DESIGN		SHEET No. RA-B-07465		
				CO-ORDINATE SYSTEM MGA ZONE 56		DESIGN CHECK		EDMIS No. SF2015/118045		
				HEIGHT DATUM AHD		DESIGN MNGR		SHEET No. RA-B-07465		
						PROJECT MNGR		ISSUED FOR CONSTRUCTION		
								© Roads and Maritime Services		

MAY BE INCOMPLETE IF COPIED
 11 ON A3 SIZE ORIGINAL
 C:\Project\wise\W2B\Working\Drawings_RA03\W2B-ABJ-B-RA-DRG-07466.dwg



NOTES
 1. THE PRELOAD SURFACE AS SHOWN ON THE CROSS SECTIONS IS BASED ON THE DESIGN PRELOAD LEVELS AT THE TIME THE PRELOAD MATERIAL WAS PLACED. SOME SETTLEMENT IS EXPECTED TO HAVE OCCURRED THROUGH THESE ZONES AND AS SUCH THE EXISTING LEVELS OF THE PRELOAD SURFACE ARE EXPECTED TO BE LOWER THAN SHOWN. THE CONTRACTOR SHALL CONFIRM ALL EXISTING PRE-LOAD LEVELS ON SITE PRIOR TO CONSTRUCTION.



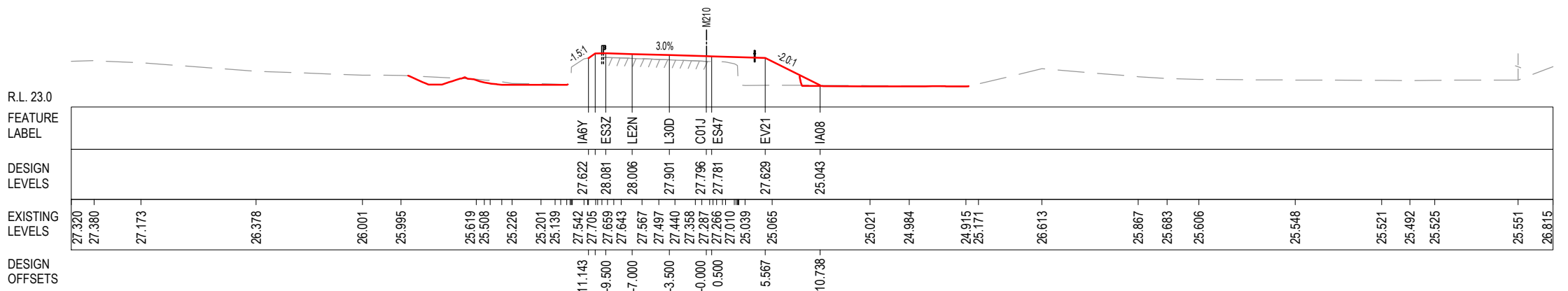
LEGEND	
PRELOAD DESIGN SURFACE	
EARLY WORKS DESIGN	
LANDSCAPE MOUND SURFACE	
EXISTING SURFACE	

***Disclaimer:** This information is to be used only for the purpose of inspecting fixing or varying road levels in accordance with Part 3 of the Roads Act 1993. In some locations the road configuration has been refined without impacting the road level.

ACCEPTED FOR CONSTRUCTION

DESIGN LOT CODE B-81-RA-03		DESIGN MODEL FILE(S) USED FOR DOCUMENTATION OF THIS DRAWING W2B-ABJ-B-RA-MOD-09003_WEEK_58		PLOT DATE / TIME 02/02/17 3:52:03 PM James Terpening		PLOT BY James Terpening		CLIENT CLARENCE VALLEY COUNCIL HW10 - PACIFIC HIGHWAY UPGRADE MACLEAN TO DEVILS PULPIT PORTION B CONTROL LINE M210 CROSS SECTIONS RA03		A3
AMENDMENT / REVISION DESCRIPTION ISSUED FOR CONSTRUCTION		WVR No. APPROVAL S.A. S.A.		DRAWINGS / DESIGN PREPARED BY ARCADIS Beca		TITLE NAME DATE		NSW GOVERNMENT Transport Roads & Maritime Services		RMS REGISTRATION No. DS2016/000619
ISSUED FOR CONSTRUCTION		SCALE ON A3 SIZE DRAWING 0 5 10 15 20 25 SCALE 1:500m		PROJECT MNGR GREG RIORDAN		DESIGN CHECK DANIEL KEHOE		PREPARED FOR PACIFIC HIGHWAY OFFICE		SHEET No. 166 of 218 PART 1
CO-ORDINATE SYSTEM MGA ZONE 56		HEIGHT DATUM AHD		DESIGN MNGR SCOTT ASHDOWN		DESIGN CHECK DANIEL KEHOE		ISSUE STATUS ISSUED FOR CONSTRUCTION		EDMS No. SF2015/118045
				PROJECT MNGR GREG RIORDAN		DESIGN CHECK DANIEL KEHOE		ISSUE STATUS ISSUED FOR CONSTRUCTION		RA-B-07466 ISSUE B

MAY BE INCOMPLETE IF COPIED
 K:\MIP001034-Woolgoolga_Balina_Portion_B-THWE-CAD\B-Dwg\B-Civil\ID-Final\RA-Alignment & Earthworks\RA03\W2B-ABJ-B-RA-DRG-07467.dwg
 11 ON A3 SIZE ORIGINAL



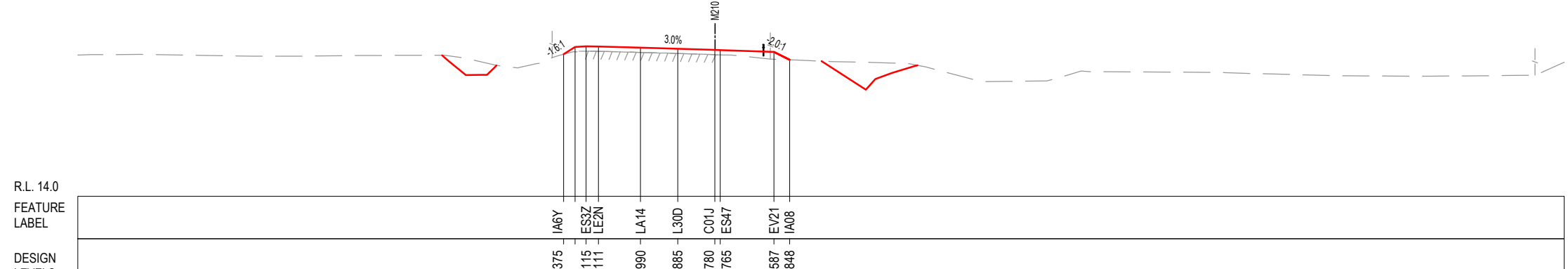
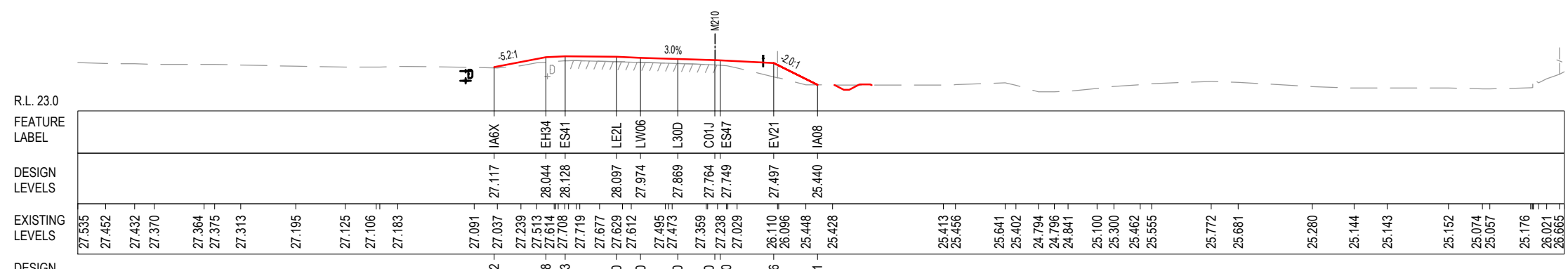
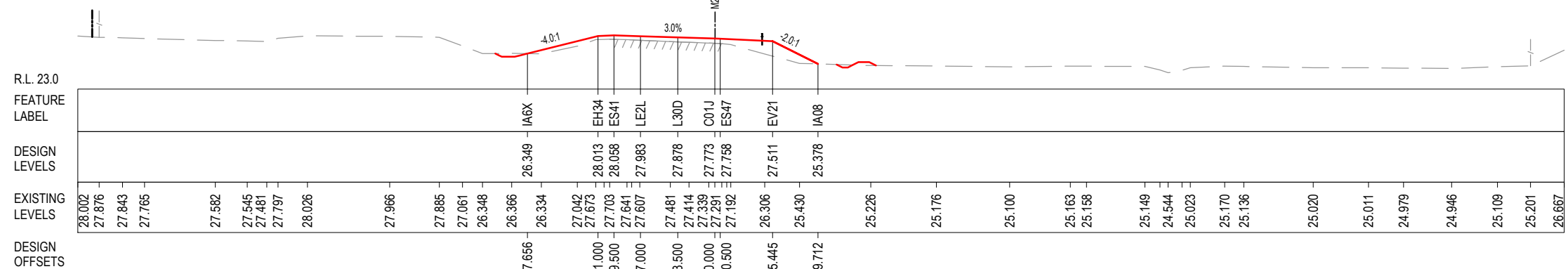
NOTES
 1. THE PRELOAD SURFACE AS SHOWN ON THE CROSS SECTIONS IS BASED ON THE DESIGN PRELOAD LEVELS AT THE TIME THE PRELOAD MATERIAL WAS PLACED. SOME SETTLEMENT IS EXPECTED TO HAVE OCCURRED THROUGH THESE ZONES AND AS SUCH THE EXISTING LEVELS OF THE PRELOAD SURFACE ARE EXPECTED TO BE LOWER THAN SHOWN. THE CONTRACTOR SHALL CONFIRM ALL EXISTING PRE-LOAD LEVELS ON SITE PRIOR TO CONSTRUCTION.

LEGEND

PRELOAD DESIGN SURFACE	—
EARLY WORKS DESIGN	- - -
LANDSCAPE MOUND SURFACE	—
EXISTING SURFACE	—

***Disclaimer:** This information is to be used only for the purpose of inspecting fixing or varying road levels in accordance with Part 3 of the Roads Act 1993. In some locations the road configuration has been refined without impacting the road level.

DESIGN LOT CODE B-81-RA-03		DESIGN MODEL FILE(S) USED FOR DOCUMENTATION OF THIS DRAWING W2B-ABJ-B-RA-MOD-09003_WEEK_58		PLOT DATE / TIME 07/09/18 2:16:27 PM Ronnel Maligro		PLOT BY Ronnel Maligro		CLIENT CLARENCE VALLEY COUNCIL		HW10 - PACIFIC HIGHWAY UPGRADE MACLEAN TO DEVILS PULPIT PORTION B CONTROL LINE M210 CROSS SECTIONS RA03		A3	
AMENDMENT / REVISION DESCRIPTION ISSUED FOR CONSTRUCTION ISSUED FOR CONSTRUCTION W2B-ABJ-B-RA-CER-002		WVR No. APPROVAL SA SA D.G		SCALES ON A3 SIZE DRAWING 0 10 20 30 SCALE 1:100m		DRAWINGS / DESIGN PREPARED BY ARCADIS Beca		TITLE NAME DATE DRAWN JAMES TERPENING 02.02.17 DRG CHECK CRAIG DUNNINGHAM 02.02.17 DESIGN MARK SHAMOUN 02.02.17 DESIGN CHECK DANIEL KEHOE 02.02.17 DESIGN MNGR SCOTT ASHDOWN 02.02.17 PROJECT MNGR GREG RIORDAN 02.02.17		NSW GOVERNMENT Transport Roads & Maritime Services PREPARED FOR PACIFIC HIGHWAY OFFICE		RMS REGISTRATION No. DS2016/000619 ISSUE STATUS ISSUED FOR CONSTRUCTION EDMS No. SF2015/118045 SHEET No. RA-B-07467	SHEET No. 167 of 218 PART 1 ISSUE C



NOTES
 1. THE PRELOAD SURFACE AS SHOWN ON THE CROSS SECTIONS IS BASED ON THE DESIGN PRELOAD LEVELS AT THE TIME THE PRELOAD MATERIAL WAS PLACED. SOME SETTLEMENT IS EXPECTED TO HAVE OCCURRED THROUGH THESE ZONES AND AS SUCH THE EXISTING LEVELS OF THE PRELOAD SURFACE ARE EXPECTED TO BE LOWER THAN SHOWN. THE CONTRACTOR SHALL CONFIRM ALL EXISTING PRE-LOAD LEVELS ON SITE PRIOR TO CONSTRUCTION.

LEGEND

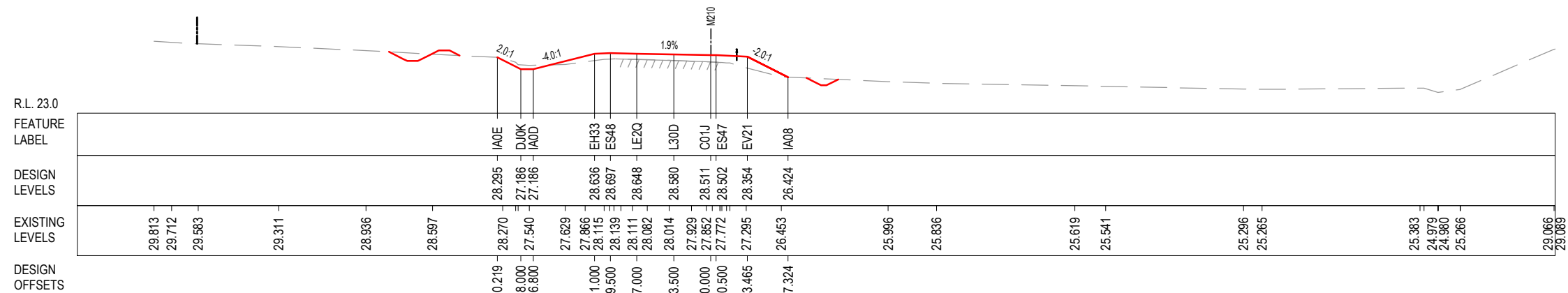
PRELOAD DESIGN SURFACE	—
EARLY WORKS DESIGN	---
LANDSCAPE MOUND SURFACE	---
EXISTING SURFACE	---

***Disclaimer:** This information is to be used only for the purpose of inspecting fixing or varying road levels in accordance with Part 3 of the Roads Act 1993. In some locations the road configuration has been refined without impacting the road level.

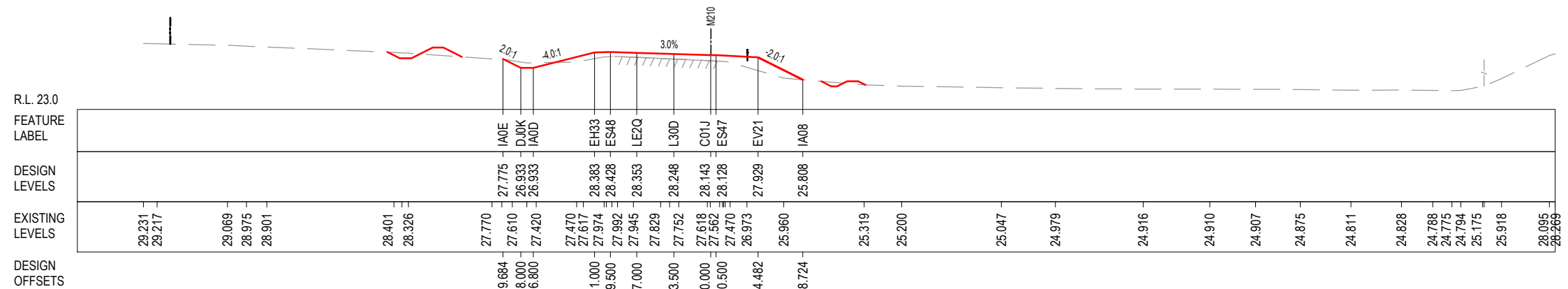
DESIGN LOT CODE B-81-RA-03	DESIGN MODEL FILE(S) USED FOR DOCUMENTATION OF THIS DRAWING W2B-ABJ-B-RA-MOD-09003_WEEK_58	PLOT DATE / TIME 07/09/18 2:19:16 PM Ronnel Maligro	PLOT BY Ronnel Maligro	CLIENT CLARENCE VALLEY COUNCIL	HW10 - PACIFIC HIGHWAY UPGRADE MACLEAN TO DEVILS PULPIT PORTION B CONTROL LINE M210 CROSS SECTIONS RA03
AMENDMENT / REVISION DESCRIPTION ISSUED FOR CONSTRUCTION ISSUED FOR CONSTRUCTION W2B-ABJ-B-RA-CER-002	WVR No. APPROVAL S.A. S.A. D.G.	SCALES ON A3 SIZE DRAWING 0 10 20 30 SCALE 1:100m	DRAWINGS / DESIGN PREPARED BY ARCADIS Beca	TITLE NAME DATE DRAWN JAMES TERPENING 02.02.17 DRG CHECK CRAIG DUNNINGHAM 02.02.17 DESIGN MARK SHAMOUN 02.02.17 DESIGN CHECK DANIEL KEHOE 02.02.17 DESIGN MNGR SCOTT ASHDOWN 02.02.17 PROJECT MNGR GREG RIORDAN 02.02.17	NSW GOVERNMENT Transport Roads & Maritime Services PREPARED FOR PACIFIC HIGHWAY OFFICE
CO-ORDINATE SYSTEM MGA ZONE 56	HEIGHT DATUM AHD	RMS REGISTRATION No. DS2016/000619			SHEET No. 168 of 218
ISSUE STATUS ISSUED FOR CONSTRUCTION				EDMS No. SF2015/118045	SHEET No. RA-B-07468 ISSUE C

MAY BE INCOMPLETE IF COPIED
 1:1 ON A3 SIZE ORIGINAL

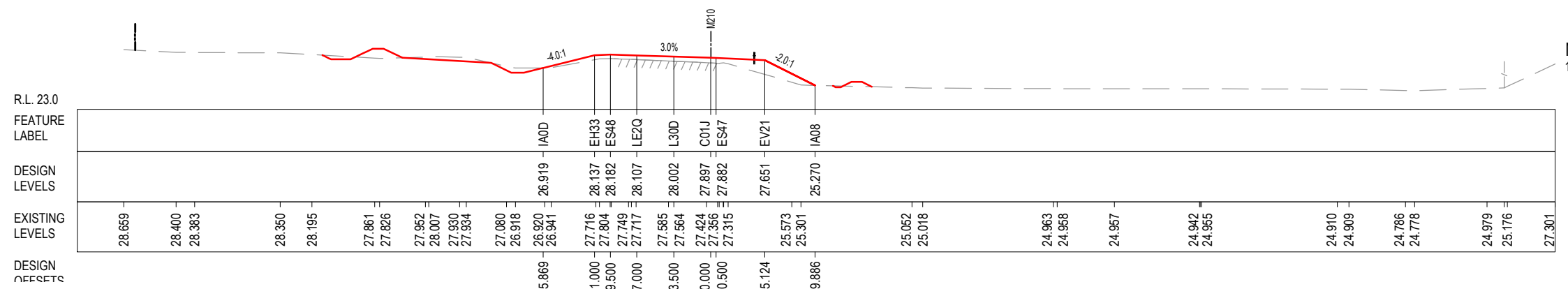
C:\Project\wise\W2B\Working\Drawings_RA03\W2B-ABJ-B-RA-DRG-07469.dwg



106350.000



106325.000



106300.000

NOTES

1. THE PRELOAD SURFACE AS SHOWN ON THE CROSS SECTIONS IS BASED ON THE DESIGN PRELOAD LEVELS AT THE TIME THE PRELOAD MATERIAL WAS PLACED. SOME SETTLEMENT IS EXPECTED TO HAVE OCCURRED THROUGH THESE ZONES AND AS SUCH THE EXISTING LEVELS OF THE PRELOAD SURFACE ARE EXPECTED TO BE LOWER THAN SHOWN. THE CONTRACTOR SHALL CONFIRM ALL EXISTING PRE-LOAD LEVELS ON SITE PRIOR TO CONSTRUCTION.

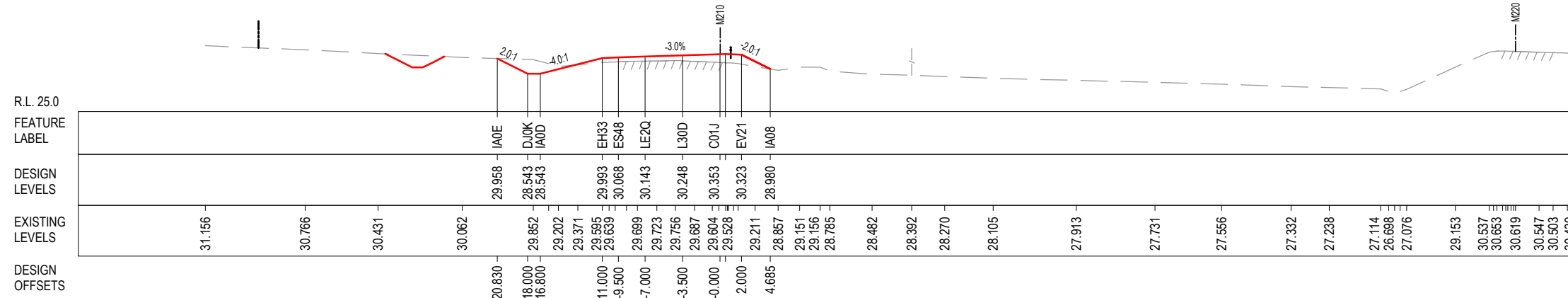
LEGEND	
PRELOAD DESIGN SURFACE	
EARLY WORKS DESIGN	
LANDSCAPE MOUND SURFACE	
EXISTING SURFACE	

***Disclaimer:** This information is to be used only for the purpose of inspecting fixing or varying road levels in accordance with Part 3 of the Roads Act 1993. In some locations the road configuration has been refined without impacting the road level.

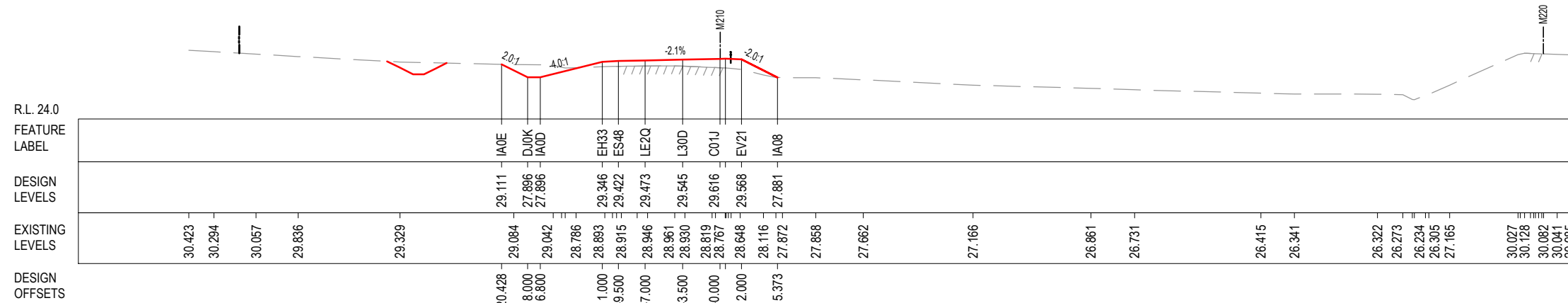
ACCEPTED FOR CONSTRUCTION

DESIGN LOT CODE B-81-RA-03		DESIGN MODEL FILE(S) USED FOR DOCUMENTATION OF THIS DRAWING W2B-ABJ-B-RA-MOD-09003_WEEK_58		PLOT DATE / TIME 02/02/17 3:52:11 PM James Terpening		PLOT BY James Terpening		CLIENT CLARENCE VALLEY COUNCIL HW10 - PACIFIC HIGHWAY UPGRADE MACLEAN TO DEVILS PULPIT PORTION B CONTROL LINE M210 CROSS SECTIONS RA03		A3					
AMENDMENT / REVISION DESCRIPTION ISSUED FOR CONSTRUCTION		WVR No. APPROVAL S.A. S.A.		SCALES ON A3 SIZE DRAWING 0 5 10 15 20 25 SCALE 1:500m		DRAWINGS / DESIGN PREPARED BY ARCADIS Beca		TITLE NAME DATE DRAWN JAMES TERPENING 02.02.17 DRG CHECK CRAIG DUNNINGHAM 02.02.17 DESIGN MARK SHAMOUN 02.02.17 DESIGN CHECK DANIEL KEHOE 02.02.17 DESIGN MNGR SCOTT ASHDOWN 02.02.17 PROJECT MNGR GREG RIORDAN 02.02.17		NSW GOVERNMENT Transport Roads & Maritime Services PREPARED FOR PACIFIC HIGHWAY OFFICE		RMS REGISTRATION No. DS2016/000619		SHEET No. 169 of 218	
CO-ORDINATE SYSTEM MGA ZONE 56		HEIGHT DATUM AHD		ISSUE STATUS ISSUED FOR CONSTRUCTION		EDMS No. SF2015/118045		SHEET No. RA-B-07469		ISSUE B		© Roads and Maritime Services			

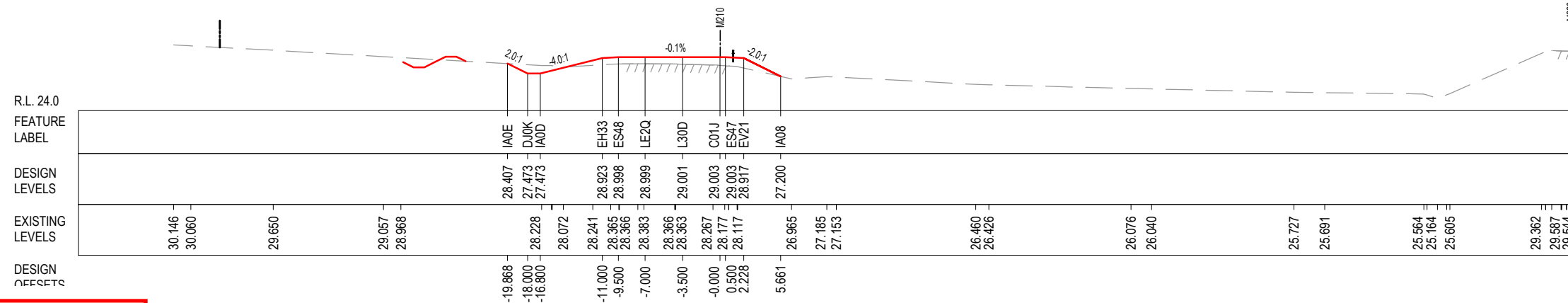
MAY BE INCOMPLETE IF COPIED
 11 ON A3 SIZE ORIGINAL
 C:\Projectwise\W2B\Working\Drawings_RA03\W2B-ABJ-B-RA-DRG-07470.dwg



106425.000



106400.000



106375.000

NOTES
 1. THE PRELOAD SURFACE AS SHOWN ON THE CROSS SECTIONS IS BASED ON THE DESIGN PRELOAD LEVELS AT THE TIME THE PRELOAD MATERIAL WAS PLACED. SOME SETTLEMENT IS EXPECTED TO HAVE OCCURRED THROUGH THESE ZONES AND AS SUCH THE EXISTING LEVELS OF THE PRELOAD SURFACE ARE EXPECTED TO BE LOWER THAN SHOWN. THE CONTRACTOR SHALL CONFIRM ALL EXISTING PRE-LOAD LEVELS ON SITE PRIOR TO CONSTRUCTION.

LEGEND

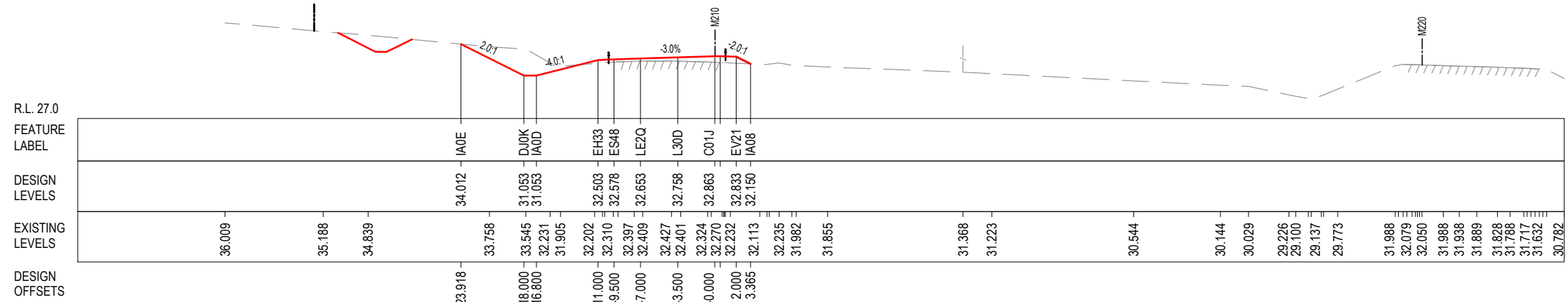
PRELOAD DESIGN SURFACE	—
EARLY WORKS DESIGN	---
LANDSCAPE MOUND SURFACE	---
EXISTING SURFACE	---

***Disclaimer:** This information is to be used only for the purpose of inspecting fixing or varying road levels in accordance with Part 3 of the Roads Act 1993. In some locations the road configuration has been refined without impacting the road level.

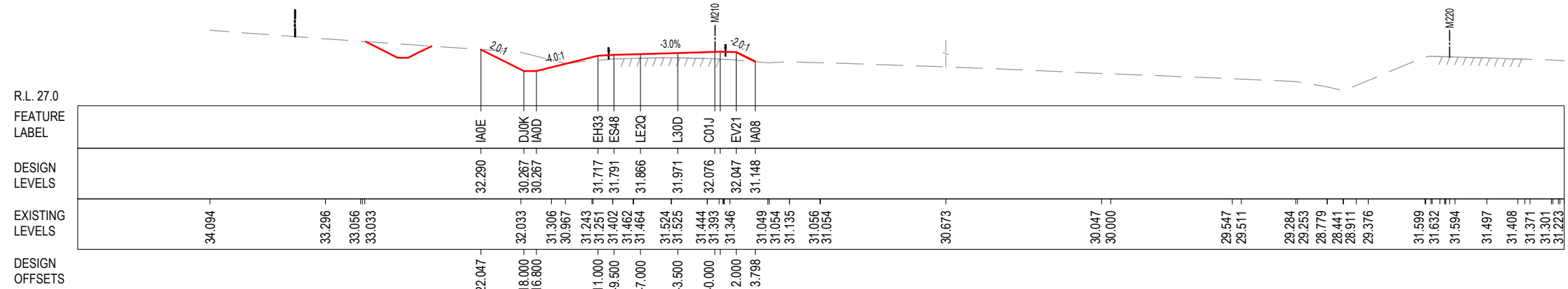
ACCEPTED FOR CONSTRUCTION

DESIGN LOT CODE B-81-RA-03		DESIGN MODEL FILE(S) USED FOR DOCUMENTATION OF THIS DRAWING W2B-ABJ-B-RA-MOD-09003_WEEK_58		PLOT DATE / TIME 02/02/17 3:52:13 PM James Terpening		PLOT BY James Terpening		CLIENT CLARENCE VALLEY COUNCIL HW10 - PACIFIC HIGHWAY UPGRADE MACLEAN TO DEVILS PULPIT PORTION B CONTROL LINE M210 CROSS SECTIONS RA03		A3		
AMENDMENT / REVISION DESCRIPTION ISSUED FOR CONSTRUCTION ISSUED FOR CONSTRUCTION		WVR No.	APPROVAL S.A. S.A.	SCALES ON A3 SIZE DRAWING 0 5 10 15 20 25 SCALE 1:500m		DRAWINGS / DESIGN PREPARED BY ARCADIS Beca		TITLE NAME DATE DRAWN JAMES TERPENING 02.02.17 DRG CHECK CRAIG DUNNINGHAM 02.02.17 DESIGN MARK SHAMOUN 02.02.17 DESIGN CHECK DANIEL KEHOE 02.02.17 DESIGN MNGR SCOTT ASHDOWN 02.02.17 PROJECT MNGR GREG RIORDAN 02.02.17		PREPARED FOR PACIFIC HIGHWAY OFFICE	RMS REGISTRATION No. DS2016/000619	PART 1
CO-ORDINATE SYSTEM MGA ZONE 56		HEIGHT DATUM AHD		NSW GOVERNMENT Transport Roads & Maritime Services		ISSUE STATUS ISSUED FOR CONSTRUCTION		EDMS No. SF2015/118045	SHEET No. RA-B-07470	ISSUE B	SHEET No. 170 of 218	

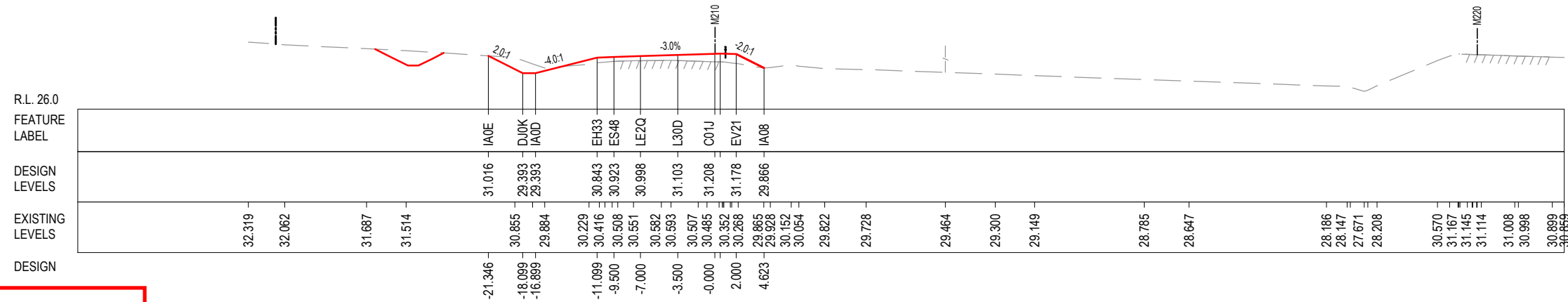
MAY BE INCOMPLETE IF COPIED
 T:\ON A3 SIZE ORIGINAL
 C:\Projectwise\W2B\Working\Drawings_RA03\W2B-ABJ-B-RA-DRG-07471.dwg



106500.000



106475.000



106450.000

NOTES

- THE PRELOAD SURFACE AS SHOWN ON THE CROSS SECTIONS IS BASED ON THE DESIGN PRELOAD LEVELS AT THE TIME THE PRELOAD MATERIAL WAS PLACED. SOME SETTLEMENT IS EXPECTED TO HAVE OCCURRED THROUGH THESE ZONES AND AS SUCH THE EXISTING LEVELS OF THE PRELOAD SURFACE ARE EXPECTED TO BE LOWER THAN SHOWN. THE CONTRACTOR SHALL CONFIRM ALL EXISTING PRE-LOAD LEVELS ON SITE PRIOR TO CONSTRUCTION.

LEGEND	
PRELOAD DESIGN SURFACE	—
EARLY WORKS DESIGN	- - -
LANDSCAPE MOUND SURFACE	—
EXISTING SURFACE	—

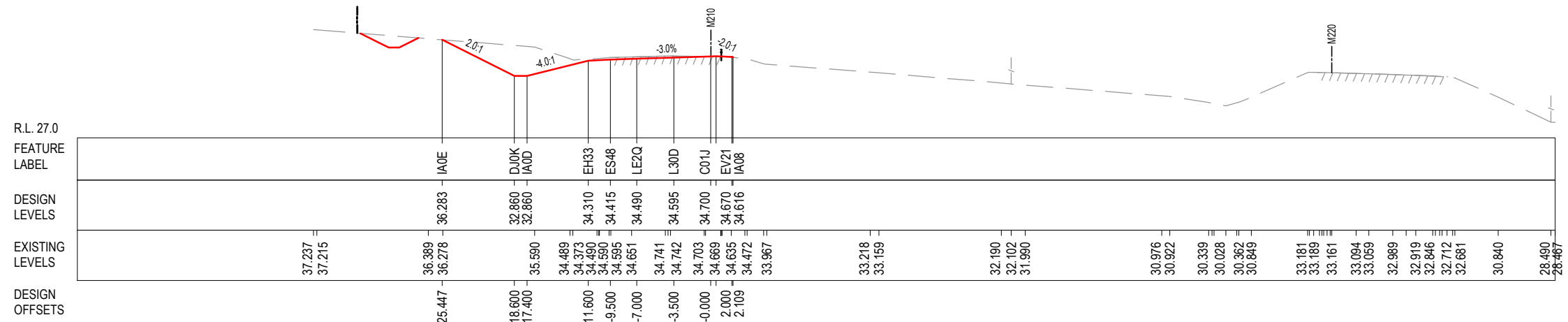
***Disclaimer:** This information is to be used only for the purpose of inspecting fixing or varying road levels in accordance with Part 3 of the Roads Act 1993. In some locations the road configuration has been refined without impacting the road level.

ACCEPTED FOR CONSTRUCTION

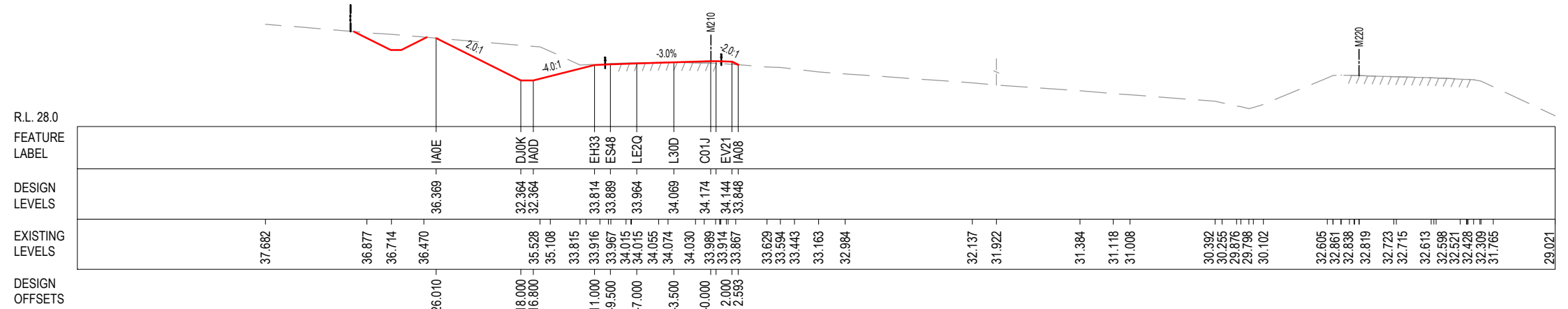
DESIGN LOT CODE B-81-RA-03	DESIGN MODEL FILE(S) USED FOR DOCUMENTATION OF THIS DRAWING W2B-ABJ-B-RA-MOD-09003_WEEK_58	PLOT DATE / TIME 02/02/17 3:52:16 PM James Terpening	PLOT BY James Terpening	CLIENT CLARENCE VALLEY COUNCIL HW10 - PACIFIC HIGHWAY UPGRADE MACLEAN TO DEVILS PULPIT PORTION B CONTROL LINE M210 CROSS SECTIONS RA03	A3
AMENDMENT / REVISION DESCRIPTION ISSUED FOR CONSTRUCTION ISSUED FOR CONSTRUCTION	WVR No. APPROVAL SA SA	SCALES ON A3 SIZE DRAWING 0 5 10 15 20 25 SCALE 1:500m	DRAWINGS / DESIGN PREPARED BY ARCADIS Beca	TITLE Transport Roads & Maritime Services	RMS REGISTRATION No. DS2016/000619
CO-ORDINATE SYSTEM MGA ZONE 56	HEIGHT DATUM AHD	PROJECT MNGR GREG RIORDAN	DESIGN MNGR SCOTT ASHDOWN	PREPARED FOR PACIFIC HIGHWAY OFFICE	ISSUE STATUS ISSUED FOR CONSTRUCTION
					EDMS No. SF2015/118045
					SHEET No. RA-B-07471
					ISSUE B

MAY BE INCOMPLETE IF COPIED
 ON A3 SIZE ORIGINAL

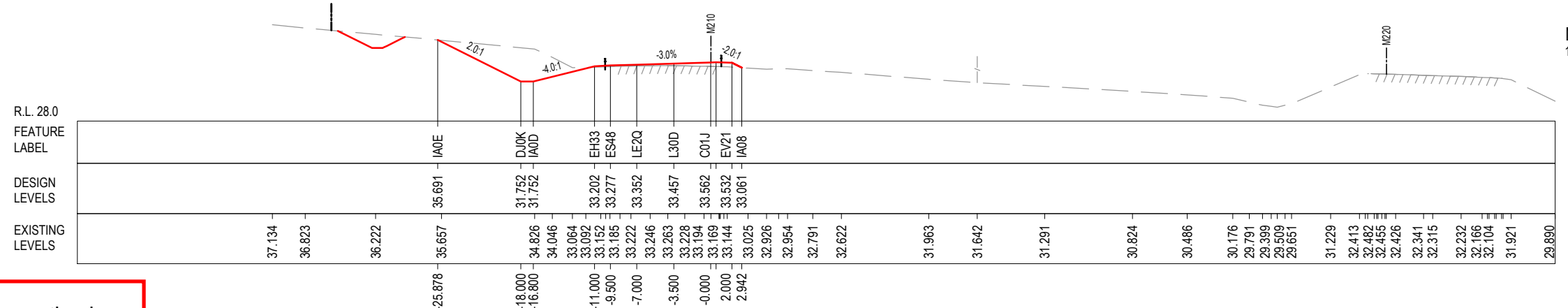
C:\Projectwise\W2B\Working_Drawings_RA03\W2B-ABJ-B-RA-DRG-07472.dwg



106575.000



106550.000



106525.000

NOTES
 1. THE PRELOAD SURFACE AS SHOWN ON THE CROSS SECTIONS IS BASED ON THE DESIGN PRELOAD LEVELS AT THE TIME THE PRELOAD MATERIAL WAS PLACED. SOME SETTLEMENT IS EXPECTED TO HAVE OCCURRED THROUGH THESE ZONES AND AS SUCH THE EXISTING LEVELS OF THE PRELOAD SURFACE ARE EXPECTED TO BE LOWER THAN SHOWN. THE CONTRACTOR SHALL CONFIRM ALL EXISTING PRE-LOAD LEVELS ON SITE PRIOR TO CONSTRUCTION.

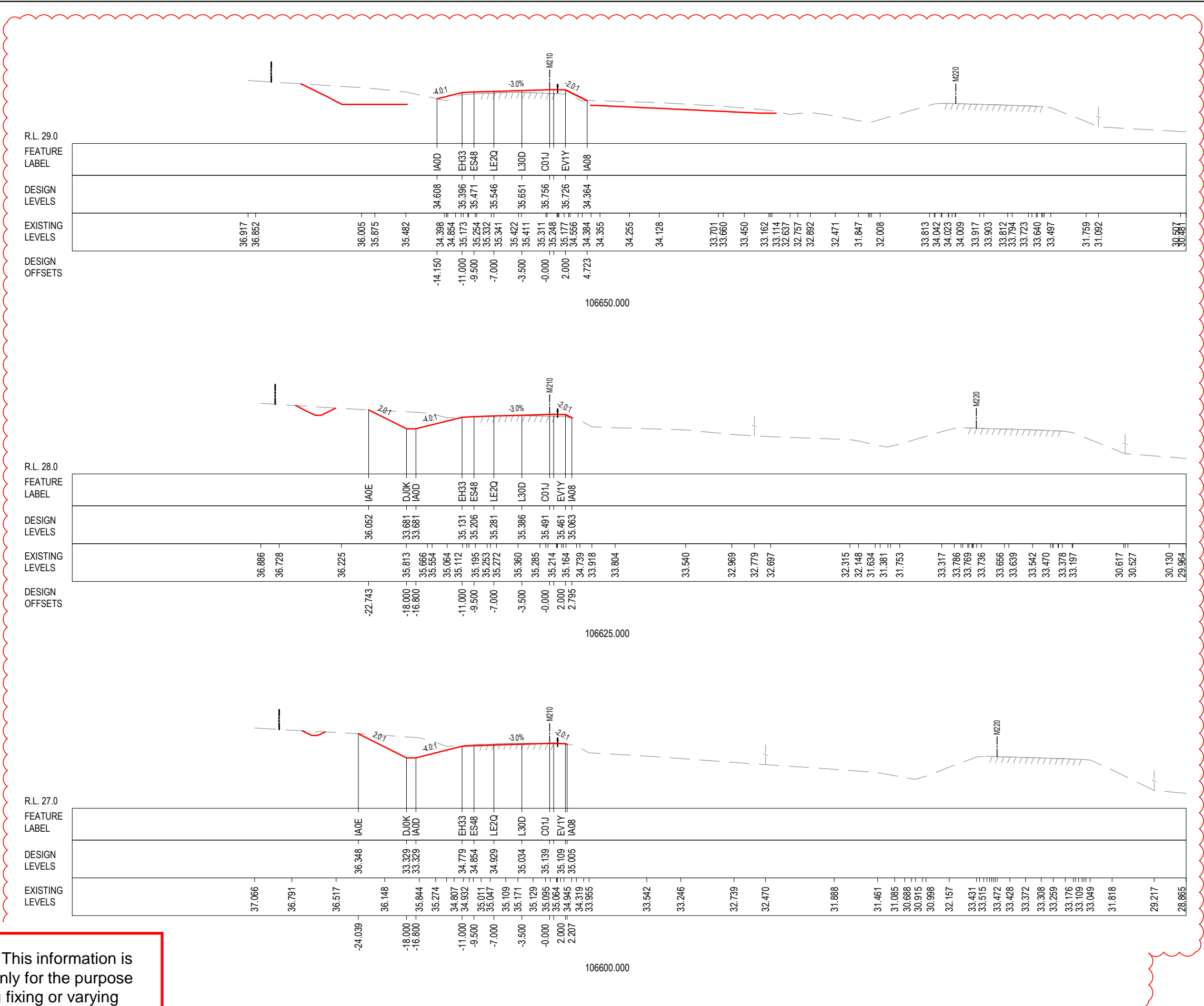
LEGEND	
PRELOAD DESIGN SURFACE	— (Red solid line)
EARLY WORKS DESIGN	- - - (Green dashed line)
LANDSCAPE MOUND SURFACE	— (Pink solid line)
EXISTING SURFACE	— (Grey dashed line)

ACCEPTED FOR CONSTRUCTION

***Disclaimer:** This information is to be used only for the purpose of inspecting fixing or varying road levels in accordance with Part 3 of the Roads Act 1993. In some locations the road configuration has been refined without impacting the road level.

DESIGN LOT CODE B-81-RA-03	DESIGN MODEL FILE(S) USED FOR DOCUMENTATION OF THIS DRAWING W2B-ABJ-B-RA-MOD-09003_WEEK_58	PLOT DATE / TIME 02/02/17 3:52:18 PM James Terpening	PLOT BY James Terpening	CLIENT CLARENCE VALLEY COUNCIL HW10 - PACIFIC HIGHWAY UPGRADE MACLEAN TO DEVILS PULPIT PORTION B CONTROL LINE M210 CROSS SECTIONS RA03	A3
AMENDMENT / REVISION DESCRIPTION ISSUED FOR CONSTRUCTION ISSUED FOR CONSTRUCTION	WVR No. APPROVAL S.A. S.A.	SCALES ON A3 SIZE DRAWING 0 5 10 15 20 25 SCALE 1:500m	DRAWINGS / DESIGN PREPARED BY ARCADIS Beca	TITLE Transport Roads & Maritime Services	RMS REGISTRATION No. DS2016/000619
CO-ORDINATE SYSTEM MGA ZONE 56	HEIGHT DATUM AHD	DESIGNER MARK SHAMOUN	DESIGN CHECK DANIEL KEHOE	DESIGN MNGR SCOTT ASHDOWN	ISSUE STATUS ISSUED FOR CONSTRUCTION
		PROJECT MNGR GREG RIORDAN			EDMS No. SF2015/118045
					SHEET No. RA-B-07472
					ISSUE B

MAY BE INCOMPLETE IF COPIED
 C:\Projectwise\W2B\Working_Drawings_RA03\W2B-ABJ-B-RA-DRG-07473.dwg
 11 ON A3 SIZE ORIGINAL



NOTES
 1. THE PRELOAD SURFACE AS SHOWN ON THE CROSS SECTIONS IS BASED ON THE DESIGN PRELOAD LEVELS AT THE TIME THE PRELOAD MATERIAL WAS PLACED. SOME SETTLEMENT IS EXPECTED TO HAVE OCCURRED THROUGH THESE ZONES AND AS SUCH THE EXISTING LEVELS OF THE PRELOAD SURFACE ARE EXPECTED TO BE LOWER THAN SHOWN. THE CONTRACTOR SHALL CONFIRM ALL EXISTING PRE-LOAD LEVELS ON SITE PRIOR TO CONSTRUCTION.


LEGEND	
PRELOAD DESIGN SURFACE	—
EARLY WORKS DESIGN	- - -
LANDSCAPE MOUND SURFACE	—
EXISTING SURFACE	—

ACCEPTED FOR CONSTRUCTION

***Disclaimer:** This information is to be used only for the purpose of inspecting fixing or varying road levels in accordance with Part 3 of the Roads Act 1993. In some locations the road configuration has been refined without impacting the road level.

DESIGN LOT CODE B-81-RA-03		DESIGN MODEL FILE(S) USED FOR DOCUMENTATION OF THIS DRAWING W2B-ABJ-B-RA-MOD-09003_WEEK_71		PLOT DATE / TIME 11/05/17 7:54:17 AM James Terpening		PLOT BY		CLIENT		CLARENCE VALLEY COUNCIL HW10 - PACIFIC HIGHWAY UPGRADE MACLEAN TO DEVILS PULPIT PORTION B CONTROL LINE M210 CROSS SECTIONS RA03		A3
AMENDMENT / REVISION DESCRIPTION		WVR No. APPROVAL		DRAWINGS / DESIGN PREPARED BY		TITLE		NSW GOVERNMENT		Transport Roads & Maritime Services		
ISSUED FOR CONSTRUCTION		SA		ARCADIS		DRAWN		JAMES TERPENING		RMS REGISTRATION No. DS2016/000619		PART
ISSUED FOR CONSTRUCTION		SA		Beca		DRG CHECK		CRAIG DUNNINGHAM		ISSUE		1
ISSUED FOR CONSTRUCTION		SA		SCALE 1:500m		DESIGN		MARK SHAMOUN		ISSUE		C
		CO-ORDINATE SYSTEM MGA ZONE 56		HEIGHT DATUM AHD		DESIGN CHECK		DANIEL KEHOE		ISSUED FOR CONSTRUCTION		
						DESIGN MNGR		SCOTT ASHDOWN		EDMS No. SF2015/118045		
						PROJECT MNGR		GREG RIORDAN		SHEET No. RA-B-07473		
								PREPARED FOR PACIFIC HIGHWAY OFFICE		© Roads and Maritime Services		

MAY BE INCOMPLETE IF COPIED
 11 ON A3 SIZE ORIGINAL
 C:\Projectwise\W2B\Working_Drawings_RA03\W2B-ABJ-B-RA-DRG-07474.dwg



△

NOTES
 1. THE PRELOAD SURFACE AS SHOWN ON THE CROSS SECTIONS IS BASED ON THE DESIGN PRELOAD LEVELS AT THE TIME THE PRELOAD MATERIAL WAS PLACED. SOME SETTLEMENT IS EXPECTED TO HAVE OCCURRED THROUGH THESE ZONES AND AS SUCH THE EXISTING LEVELS OF THE PRELOAD SURFACE ARE EXPECTED TO BE LOWER THAN SHOWN. THE CONTRACTOR SHALL CONFIRM ALL EXISTING PRE-LOAD LEVELS ON SITE PRIOR TO CONSTRUCTION.

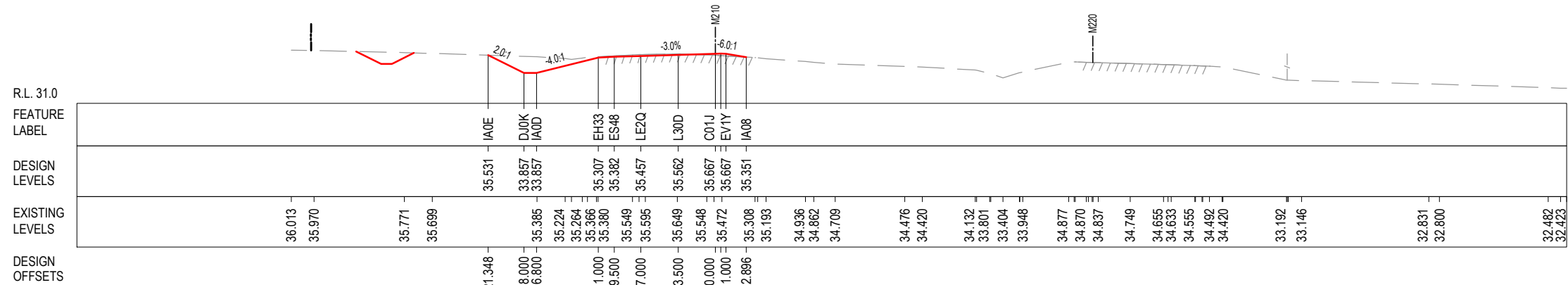
LEGEND	
PRELOAD DESIGN SURFACE	—
EARLY WORKS DESIGN	- - -
LANDSCAPE MOUND SURFACE	—
EXISTING SURFACE	—

***Disclaimer:** This information is to be used only for the purpose of inspecting fixing or varying road levels in accordance with Part 3 of the Roads Act 1993. In some locations the road configuration has been refined without impacting the road level.

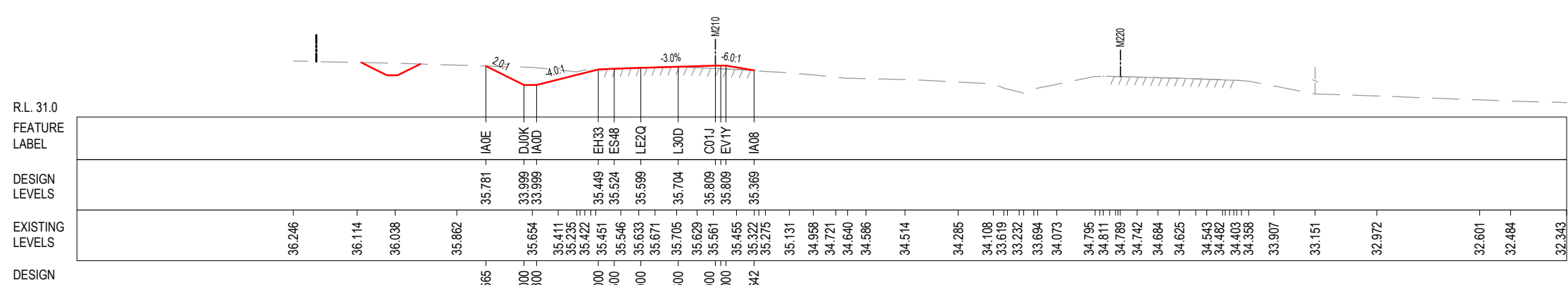
ACCEPTED FOR CONSTRUCTION

DESIGN LOT CODE B-81-RA-03		DESIGN MODEL FILE(S) USED FOR DOCUMENTATION OF THIS DRAWING W2B-ABJ-B-RA-MOD-09003_WEEK_71		PLOT DATE / TIME 11/05/17 7:54:20 AM James Terpening		PLOT BY		CLIENT		CLARENCE VALLEY COUNCIL HW10 - PACIFIC HIGHWAY UPGRADE MACLEAN TO DEVILS PULPIT PORTION B CONTROL LINE M210 CROSS SECTIONS RA03		A3
AMENDMENT / REVISION DESCRIPTION		VWR No. APPROVAL		DRAWINGS / DESIGN PREPARED BY		TITLE		NSW GOVERNMENT		Transport Roads & Maritime Services		
ISSUED FOR CONSTRUCTION		SA		ARCADIS		DRAWN		JAMES TERPENING		RMS REGISTRATION No.		PART
ISSUED FOR CONSTRUCTION		SA		Beca		DRG CHECK		CRAIG DUNNINGHAM		DS2016/000619		1
ISSUED FOR CONSTRUCTION		SA		ABJV		DESIGN		MARK SHAMOUN		ISSUE STATUS		ISSUE
		SCALE 1:500m		CO-ORDINATE SYSTEM MGA ZONE 56		DESIGN CHECK		DANIEL KEHOE		EDMIS No.		C
				HEIGHT DATUM AHD		DESIGN MNGR		SCOTT ASHDOWN		SHEET No.		
						PROJECT MNGR		GREG RIORDAN		SF2015/118045		
								PACIFIC HIGHWAY OFFICE		RA-B-07474		
										© Roads and Maritime Services		

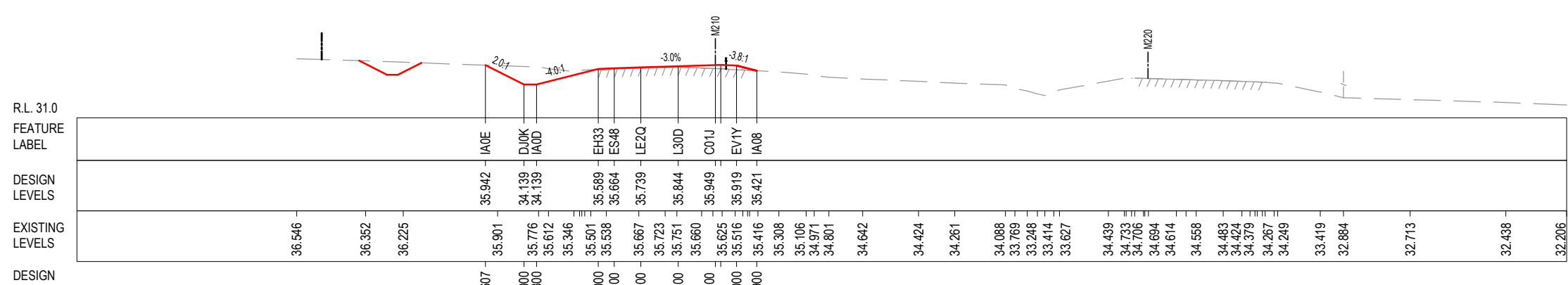
C



106800.000



106775.000



106750.000

NOTES

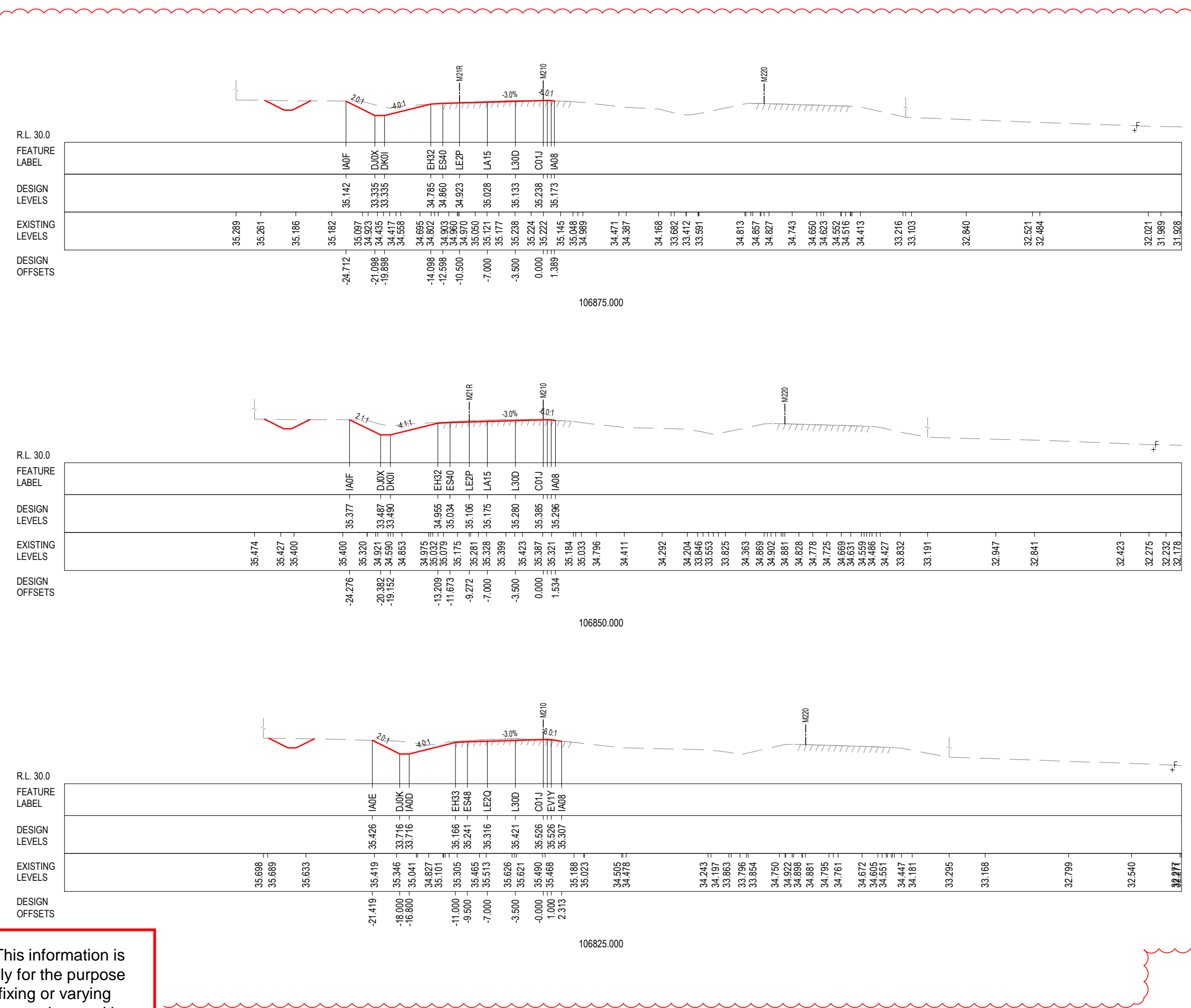
- THE PRELOAD SURFACE AS SHOWN ON THE CROSS SECTIONS IS BASED ON THE DESIGN PRELOAD LEVELS AT THE TIME THE PRELOAD MATERIAL WAS PLACED. SOME SETTLEMENT IS EXPECTED TO HAVE OCCURRED THROUGH THESE ZONES AND AS SUCH THE EXISTING LEVELS OF THE PRELOAD SURFACE ARE EXPECTED TO BE LOWER THAN SHOWN. THE CONTRACTOR SHALL CONFIRM ALL EXISTING PRE-LOAD LEVELS ON SITE PRIOR TO CONSTRUCTION.

LEGEND	
PRELOAD DESIGN SURFACE	---
EARLY WORKS DESIGN	---
LANDSCAPE MOUND SURFACE	---
EXISTING SURFACE	---

ACCEPTED FOR CONSTRUCTION

***Disclaimer:** This information is to be used only for the purpose of inspecting fixing or varying road levels in accordance with Part 3 of the Roads Act 1993. In some locations the road configuration has been refined without impacting the road level.

AMENDMENT / REVISION DESCRIPTION	DESIGN LOT CODE B-81-RA-03	DESIGN MODEL FILE(S) USED FOR DOCUMENTATION OF THIS DRAWING W2B-ABJ-B-RA-MOD-09003_WEEK_71	PLOT DATE / TIME 11/05/17 7:54:22 AM James Terpening	PLOT BY James Terpening	CLIENT CLARENCE VALLEY COUNCIL	A3
ISSUED FOR CONSTRUCTION	WVR No.	APPROVAL	TITLE	NAME	DATE	
ISSUED FOR CONSTRUCTION		SA	DRAWN	JAMES TERPENING	11.05.17	
ISSUED FOR CONSTRUCTION		SA	DRG CHECK	CRAIG DUNNINGHAM	11.05.17	
		SA	DESIGN	MARK SHAMOUN	11.05.17	
			DESIGN CHECK	DANIEL KEHOE	11.05.17	
			DESIGN MNGR	SCOTT ASHDOWN	11.05.17	
			PROJECT MNGR	GREG RIORDAN	11.05.17	
SCALES ON A3 SIZE DRAWING 0 5 10 15 20 25 SCALE 1:500m			DRAWINGS / DESIGN PREPARED BY ARCADIS ABJV Beca		TRANSPORT NSW GOVERNMENT Roads & Maritime Services	
CO-ORDINATE SYSTEM MGA ZONE 56			HEIGHT DATUM AHD		PREPARED FOR PACIFIC HIGHWAY OFFICE	
RMIS REGISTRATION No. DS2016/000619					SHEET No. 175 of 218 PART 1	
ISSUE STATUS ISSUED FOR CONSTRUCTION					EDMS No. SF2015/118045	
					SHEET No. RA-B-07475	
					ISSUE C	



NOTES
 1. THE PRELOAD SURFACE AS SHOWN ON THE CROSS SECTIONS IS BASED ON THE DESIGN PRELOAD LEVELS AT THE TIME THE PRELOAD MATERIAL WAS PLACED. SOME SETTLEMENT IS EXPECTED TO HAVE OCCURRED THROUGH THESE ZONES AND AS SUCH THE EXISTING LEVELS OF THE PRELOAD SURFACE ARE EXPECTED TO BE LOWER THAN SHOWN. THE CONTRACTOR SHALL CONFIRM ALL EXISTING PRE-LOAD LEVELS ON SITE PRIOR TO CONSTRUCTION.


LEGEND	
PRELOAD DESIGN SURFACE	
EARLY WORKS DESIGN	
LANDSCAPE MOUND SURFACE	
EXISTING SURFACE	

***Disclaimer:** This information is to be used only for the purpose of inspecting fixing or varying road levels in accordance with Part 3 of the Roads Act 1993. In some locations the road configuration has been refined without impacting the road level.

ACCEPTED FOR CONSTRUCTION

DESIGN LOT CODE B-81-RA-03		DESIGN MODEL FILE(S) USED FOR DOCUMENTATION OF THIS DRAWING W2B-ABJ-B-RA-MOD-09003_WEEK_71		PLOT DATE / TIME 11/05/17 7:54:25 AM James Terpening		PLOT BY James Terpening		CLIENT CLARENCE VALLEY COUNCIL HW10 - PACIFIC HIGHWAY UPGRADE MACLEAN TO DEVILS PULPIT PORTION B CONTROL LINE M210 CROSS SECTIONS RA03		Sheet No. 176 of 218
AMENDMENT / REVISION DESCRIPTION		SCALES ON A3 SIZE DRAWING		DRAWINGS / DESIGN PREPARED BY		TITLE		PREPARED FOR		PART
ISSUED FOR CONSTRUCTION		0 5 10 15 20 25		ARCADIS		JAMES TERPENING		PACIFIC HIGHWAY OFFICE		1
ISSUED FOR CONSTRUCTION		SCALE 1:500m		Beca		CRAIG DUNNINGHAM		RMS REGISTRATION No.		ISSUE
ISSUED FOR CONSTRUCTION		CO-ORDINATE SYSTEM MGA ZONE 56		HEIGHT DATUM AHD		MARK SHAMOUN		DS2016/000619		C
				ABJV		DANIEL KEHOE		EDMS No.		
						SCOTT ASHDOWN		SHEET No.		
						GREG RIORDAN		SF2015/118045		
								RA-B-07476		
								© Roads and Maritime Services		

MAY BE INCOMPLETE IF COPIED
 C:\Project\wise\W2B\Working_Drawings_RA03\W2B-AB-JB-RA-DRG-07477.dwg
 11 ON A3 SIZE ORIGINAL




NOTES
 1. THE PRELOAD SURFACE AS SHOWN ON THE CROSS SECTIONS IS BASED ON THE DESIGN PRELOAD LEVELS AT THE TIME THE PRELOAD MATERIAL WAS PLACED. SOME SETTLEMENT IS EXPECTED TO HAVE OCCURRED THROUGH THESE ZONES AND AS SUCH THE EXISTING LEVELS OF THE PRELOAD SURFACE ARE EXPECTED TO BE LOWER THAN SHOWN. THE CONTRACTOR SHALL CONFIRM ALL EXISTING PRE-LOAD LEVELS ON SITE PRIOR TO CONSTRUCTION.

LEGEND	
PRELOAD DESIGN SURFACE	
EARLY WORKS DESIGN	
LANDSCAPE MOUND SURFACE	
EXISTING SURFACE	

***Disclaimer:** This information is to be used only for the purpose of inspecting fixing or varying road levels in accordance with Part 3 of the Roads Act 1993. In some locations the road configuration has been refined without impacting the road level.

ACCEPTED FOR CONSTRUCTION

DESIGN LOT CODE B-81-RA-03		DESIGN MODEL FILE(S) USED FOR DOCUMENTATION OF THIS DRAWING W2B-AB-JB-RA-MOD-09003_WEEK_71		PLOT DATE / TIME 11/05/17 7:54:27 AM James Terpening		PLOT BY James Terpening		CLIENT CLARENCE VALLEY COUNCIL HW10 - PACIFIC HIGHWAY UPGRADE MACLEAN TO DEVILS PULPIT PORTION B CONTROL LINE M210 CROSS SECTIONS RA03		A3
AMENDMENT / REVISION DESCRIPTION		SCALES ON A3 SIZE DRAWING		DRAWINGS / DESIGN PREPARED BY		TITLE		NSW GOVERNMENT Transport Roads & Maritime Services		RMS REGISTRATION No. DS2016/000619
ISSUED FOR CONSTRUCTION		0 5 10 15 20 25		ARCADIS Beca ABJV		DRAWN: JAMES TERPENING 11.05.17		PREPARED FOR PACIFIC HIGHWAY OFFICE		PART 1
ISSUED FOR CONSTRUCTION		SCALE 1:500m		CO-ORDINATE SYSTEM MGA ZONE 56		DRG CHECK: CRAIG DUNNINGHAM 11.05.17		ISSUE STATUS ISSUED FOR CONSTRUCTION		ISSUE C
ISSUED FOR CONSTRUCTION		HEIGHT DATUM AHD		DESIGN CHECK: DANIEL KEHOE 11.05.17		DESIGN MNGR: SCOTT ASHDOWN 11.05.17		EDMS No. SF2015/118045		SHEET No. RA-B-07477
				PROJECT MNGR: GREG RIORDAN 11.05.17				© Roads and Maritime Services		



NOTES
 1. THE PRELOAD SURFACE AS SHOWN ON THE CROSS SECTIONS IS BASED ON THE DESIGN PRELOAD LEVELS AT THE TIME THE PRELOAD MATERIAL WAS PLACED. SOME SETTLEMENT IS EXPECTED TO HAVE OCCURRED THROUGH THESE ZONES AND AS SUCH THE EXISTING LEVELS OF THE PRELOAD SURFACE ARE EXPECTED TO BE LOWER THAN SHOWN. THE CONTRACTOR SHALL CONFIRM ALL EXISTING PRE-LOAD LEVELS ON SITE PRIOR TO CONSTRUCTION.

LEGEND	
PRELOAD DESIGN SURFACE	—
EARLY WORKS DESIGN	- - -
LANDSCAPE MOUND SURFACE	—
EXISTING SURFACE	- - -


***Disclaimer:** This information is to be used only for the purpose of inspecting fixing or varying road levels in accordance with Part 3 of the Roads Act 1993. In some locations the road configuration has been refined without impacting the road level.

ACCEPTED FOR CONSTRUCTION

DESIGN LOT CODE B-81-RA-03		DESIGN MODEL FILE(S) USED FOR DOCUMENTATION OF THIS DRAWING W2B-ABJ-B-RA-MOD-09003_WEEK_71		PLOT DATE / TIME 11/05/17 7:54:29 AM James Terpening		PLOT BY James Terpening		CLIENT CLARENCE VALLEY COUNCIL HW10 - PACIFIC HIGHWAY UPGRADE MACLEAN TO DEVILS PULPIT PORTION B CONTROL LINE M210 CROSS SECTIONS RA03		A3
AMENDMENT / REVISION DESCRIPTION		SCALES ON A3 SIZE DRAWING		DRAWINGS / DESIGN PREPARED BY		TITLE		NSW GOVERNMENT Transport Roads & Maritime Services		RMS REGISTRATION No. DS2016/000619
ISSUED FOR CONSTRUCTION		0 5 10 15 20 25		ARCADIS		DRAWN		JAMES TERPENING 11.05.17		PART 1
ISSUED FOR CONSTRUCTION		SCALE 1:500m		Beca		DRG CHECK		CRAIG DUNNINGHAM 11.05.17		ISSUE C
ISSUED FOR CONSTRUCTION		CO-ORDINATE SYSTEM MGA ZONE 56		HEIGHT DATUM AHD		DESIGN		MARK SHAMOUN 11.05.17		SHEET No. RA-B-07478
						DESIGN CHECK		DANIEL KEHOE 11.05.17		EDMS No. SF2015/118045
						DESIGN MNGR		SCOTT ASHDOWN 11.05.17		
						PROJECT MNGR		GREG RIORDAN 11.05.17		
								PREPARED FOR PACIFIC HIGHWAY OFFICE		

MAY BE INCOMPLETE IF COPIED

C:\Project\wise\W2B\Working\Drawings_RA03\W2B-ABJ-B-RA-DRG-07479.dwg



NOTES

- THE PRELOAD SURFACE AS SHOWN ON THE CROSS SECTIONS IS BASED ON THE DESIGN PRELOAD LEVELS AT THE TIME THE PRELOAD MATERIAL WAS PLACED. SOME SETTLEMENT IS EXPECTED TO HAVE OCCURRED THROUGH THESE ZONES AND AS SUCH THE EXISTING LEVELS OF THE PRELOAD SURFACE ARE EXPECTED TO BE LOWER THAN SHOWN. THE CONTRACTOR SHALL CONFIRM ALL EXISTING PRE-LOAD LEVELS ON SITE PRIOR TO CONSTRUCTION.

LEGEND

PRELOAD DESIGN SURFACE	—
EARLY WORKS DESIGN	- - -
LANDSCAPE MOUND SURFACE	—
EXISTING SURFACE	—

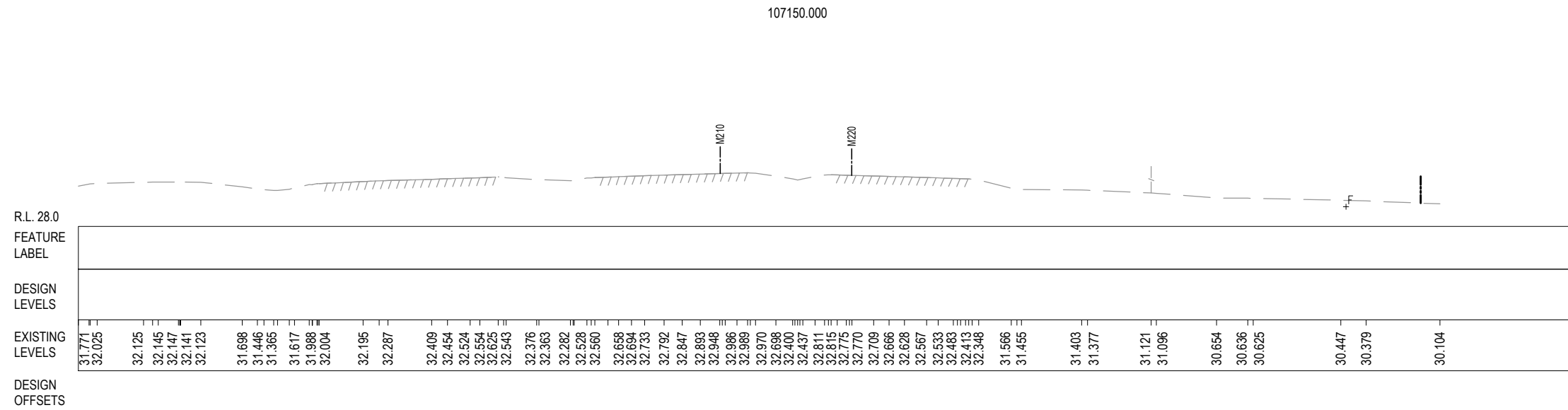
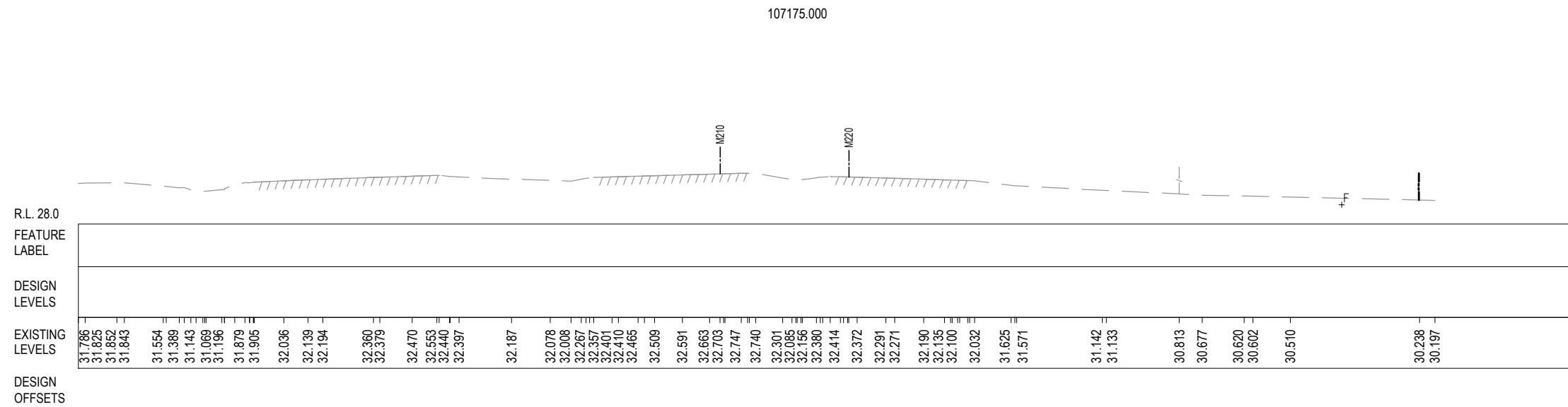
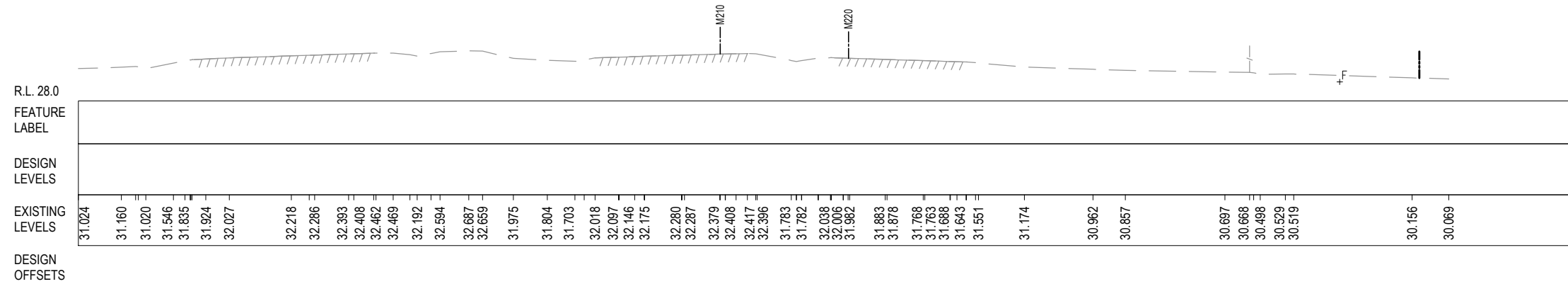
***Disclaimer:** This information is to be used only for the purpose of inspecting fixing or varying road levels in accordance with Part 3 of the Roads Act 1993. In some locations the road configuration has been refined without impacting the road level.

ACCEPTED FOR CONSTRUCTION

DESIGN LOT CODE B-81-RA-03		DESIGN MODEL FILE(S) USED FOR DOCUMENTATION OF THIS DRAWING W2B-ABJ-B-RA-MOD-09003_WEEK_71		PLOT DATE / TIME 11/05/17 7:54:32 AM James Terpening		PLOT BY James Terpening		CLIENT CLARENCE VALLEY COUNCIL HW10 - PACIFIC HIGHWAY UPGRADE MACLEAN TO DEVILS PULPIT PORTION B CONTROL LINE M210 CROSS SECTIONS RA03		A3
AMENDMENT / REVISION DESCRIPTION		WVR No. APPROVAL		DRAWINGS / DESIGN PREPARED BY		TITLE		NSW GOVERNMENT Transport Roads & Maritime Services		RMS REGISTRATION No. DS2016/000619
ISSUED FOR CONSTRUCTION		SA		ARCADIS		DRAWN		JAMES TERPENING 11.05.17		PART 1
ISSUED FOR CONSTRUCTION		SA		Beca		DRG CHECK		CRAIG DUNNINGHAM 11.05.17		ISSUE C
ISSUED FOR CONSTRUCTION		SA		SCALE 1:500m		DESIGN		MARK SHAMOUN 11.05.17		
		CO-ORDINATE SYSTEM MGA ZONE 56		HEIGHT DATUM AHD		DESIGN CHECK		DANIEL KEHOE 11.05.17		
						DESIGN MNGR		SCOTT ASHDOWN 11.05.17		
						PROJECT MNGR		GREG RIORDAN 11.05.17		
								PREPARED FOR PACIFIC HIGHWAY OFFICE		
								EDMS No. SF2015/118045		
								SHEET No. RA-B-07479		

© Roads and Maritime Services

MAY BE INCOMPLETE IF COPIED
 11 ON A3 SIZE ORIGINAL
 C:\Project\wise\W2B\Working\Drawings_RA03\W2B-ABJ-B-RA-DRG-07480.dwg



NOTES
 1. THE PRELOAD SURFACE AS SHOWN ON THE CROSS SECTIONS IS BASED ON THE DESIGN PRELOAD LEVELS AT THE TIME THE PRELOAD MATERIAL WAS PLACED. SOME SETTLEMENT IS EXPECTED TO HAVE OCCURRED THROUGH THESE ZONES AND AS SUCH THE EXISTING LEVELS OF THE PRELOAD SURFACE ARE EXPECTED TO BE LOWER THAN SHOWN. THE CONTRACTOR SHALL CONFIRM ALL EXISTING PRE-LOAD LEVELS ON SITE PRIOR TO CONSTRUCTION.

LEGEND	
PRELOAD DESIGN SURFACE	-----
EARLY WORKS DESIGN	-----
LANDSCAPE MOUND SURFACE	-----
EXISTING SURFACE	-----

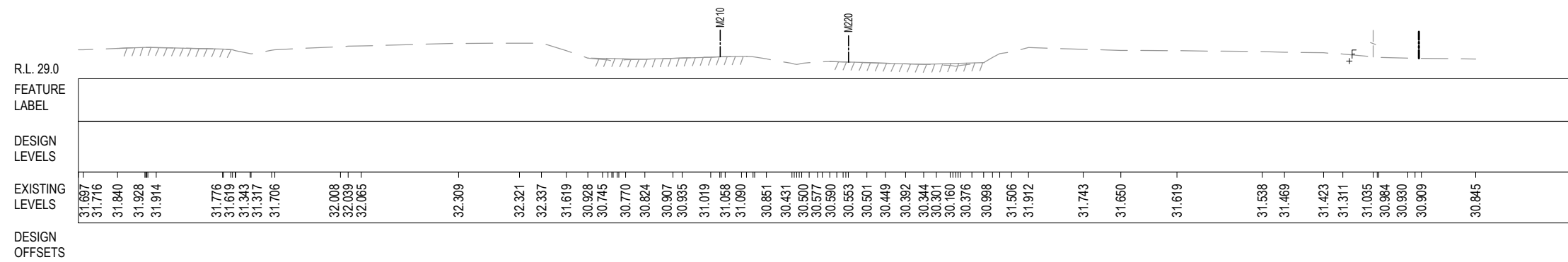
ACCEPTED FOR CONSTRUCTION

***Disclaimer:** This information is to be used only for the purpose of inspecting fixing or varying road levels in accordance with Part 3 of the Roads Act 1993. In some locations the road configuration has been refined without impacting the road level.

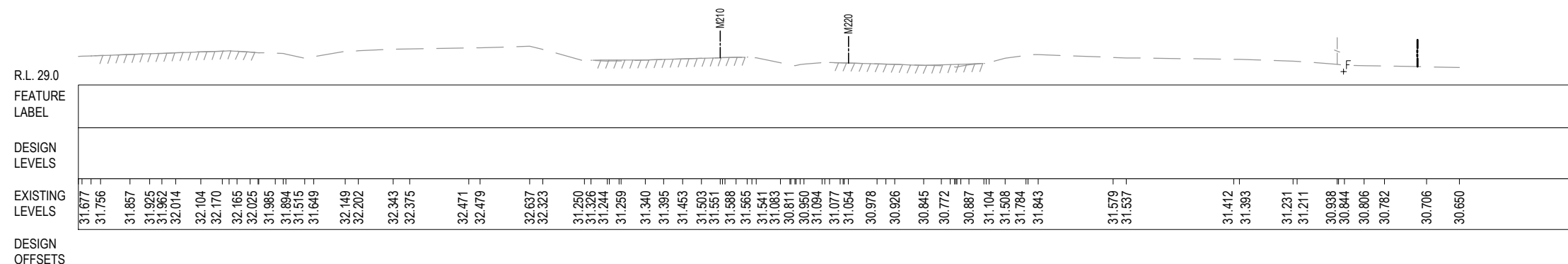
DESIGN LOT CODE B-81-RA-03		DESIGN MODEL FILE(S) USED FOR DOCUMENTATION OF THIS DRAWING W2B-ABJ-B-RA-MOD-09003_WEEK_58		PLOT DATE / TIME 02/02/17 3:52:39 PM James Terpening		PLOT BY James Terpening		CLIENT CLARENCE VALLEY COUNCIL HW10 - PACIFIC HIGHWAY UPGRADE MACLEAN TO DEVILS PULPIT PORTION B CONTROL LINE M210 CROSS SECTIONS RA03		A3		
AMENDMENT / REVISION DESCRIPTION ISSUED FOR CONSTRUCTION ISSUED FOR CONSTRUCTION		WVR No.	APPROVAL S.A. S.A.	SCALES ON A3 SIZE DRAWING 0 5 10 15 20 25 SCALE 1:500m		DRAWINGS / DESIGN PREPARED BY ARCADIS Beca		TITLE NAME DATE DRAWN JAMES TERPENING 02.02.17 DRG CHECK CRAIG DUNNINGHAM 02.02.17 DESIGN MARK SHAMOUN 02.02.17 DESIGN CHECK DANIEL KEHOE 02.02.17 DESIGN MNGR SCOTT ASHDOWN 02.02.17 PROJECT MNGR GREG RIORDAN 02.02.17		PREPARED FOR PACIFIC HIGHWAY OFFICE	RMS REGISTRATION No. DS2016/000619	PART 1
CO-ORDINATE SYSTEM MGA ZONE 56		HEIGHT DATUM AHD		ISSUE STATUS ISSUED FOR CONSTRUCTION		EDMS No. SF2015/118045		SHEET No. RA-B-07480		ISSUE B		

MAY BE INCOMPLETE IF COPIED

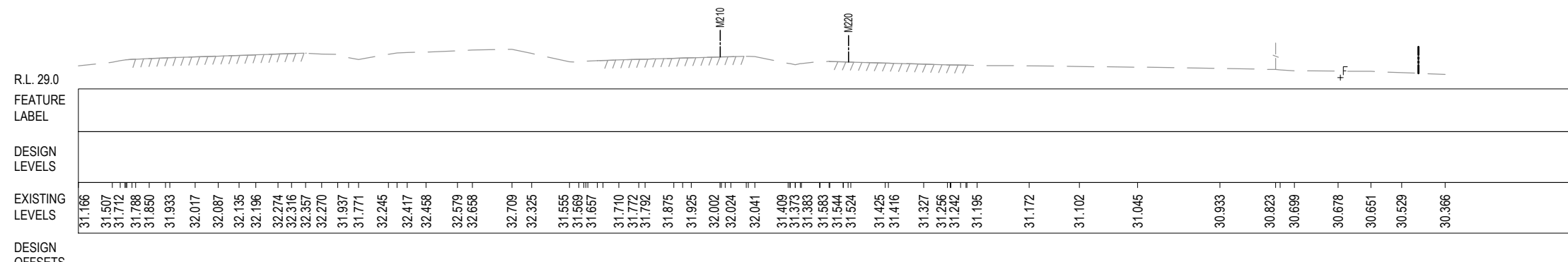
C:\Projectwise\W2B\Working\Drawings_RA03\W2B-ABJ-B-RA-DRG-07481.dwg
11 ON A3 SIZE ORIGINAL



107250.000



107225.000



107200.000

NOTES

- THE PRELOAD SURFACE AS SHOWN ON THE CROSS SECTIONS IS BASED ON THE DESIGN PRELOAD LEVELS AT THE TIME THE PRELOAD MATERIAL WAS PLACED. SOME SETTLEMENT IS EXPECTED TO HAVE OCCURRED THROUGH THESE ZONES AND AS SUCH THE EXISTING LEVELS OF THE PRELOAD SURFACE ARE EXPECTED TO BE LOWER THAN SHOWN. THE CONTRACTOR SHALL CONFIRM ALL EXISTING PRE-LOAD LEVELS ON SITE PRIOR TO CONSTRUCTION.

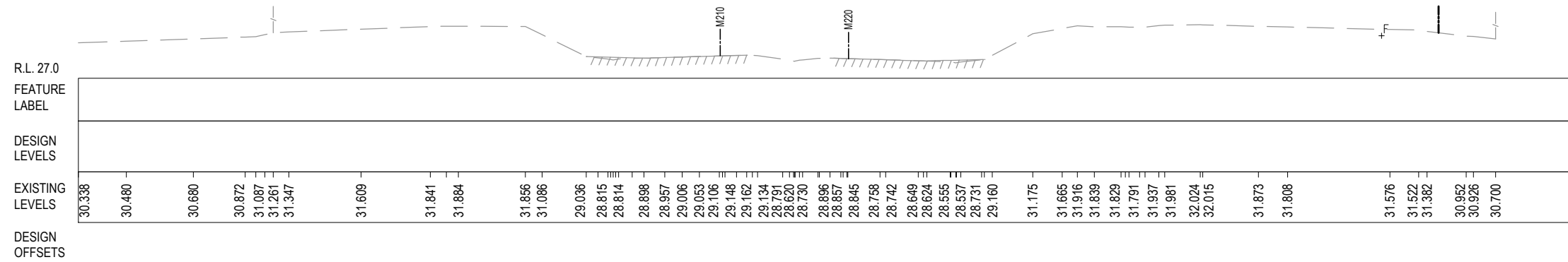
LEGEND	
PRELOAD DESIGN SURFACE	—
EARLY WORKS DESIGN	- - - - -
LANDSCAPE MOUND SURFACE	—
EXISTING SURFACE	—

***Disclaimer:** This information is to be used only for the purpose of inspecting fixing or varying road levels in accordance with Part 3 of the Roads Act 1993. In some locations the road configuration has been refined without impacting the road level.

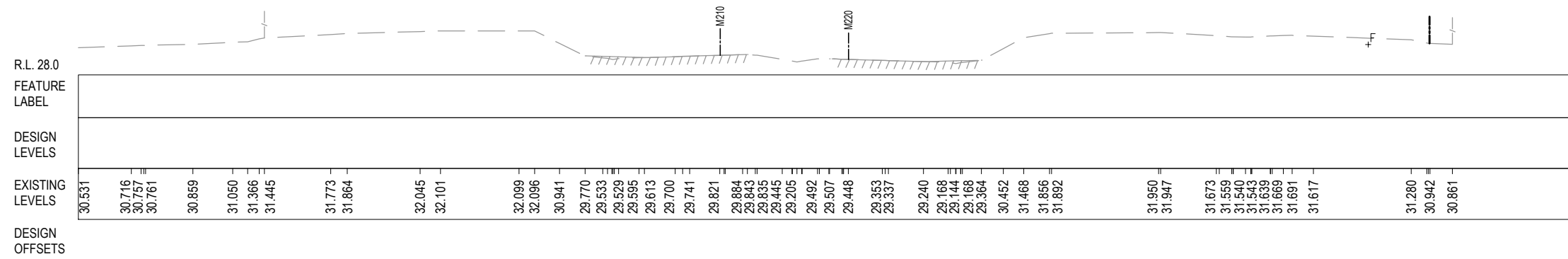
ACCEPTED FOR CONSTRUCTION

DESIGN LOT CODE B-81-RA-03		DESIGN MODEL FILE(S) USED FOR DOCUMENTATION OF THIS DRAWING W2B-ABJ-B-RA-MOD-09003_WEEK_58		PLOT DATE / TIME 02/02/17 3:52:41 PM James Terpening		PLOT BY James Terpening		CLIENT CLARENCE VALLEY COUNCIL HW10 - PACIFIC HIGHWAY UPGRADE MACLEAN TO DEVILS PULPIT PORTION B CONTROL LINE M210 CROSS SECTIONS RA03		A3
AMENDMENT / REVISION DESCRIPTION ISSUED FOR CONSTRUCTION ISSUED FOR CONSTRUCTION		VWR No. APPROVAL S.A. S.A.		SCALES ON A3 SIZE DRAWING 0 5 10 15 20 25 SCALE 1:500m		DRAWINGS / DESIGN PREPARED BY ARCADIS Beca		TITLE NAME DATE DRAWN JAMES TERPENING 02.02.17 DRG CHECK CRAIG DUNNINGHAM 02.02.17 DESIGN MARK SHAMOUN 02.02.17 DESIGN CHECK DANIEL KEHOE 02.02.17 DESIGN MNGR SCOTT ASHDOWN 02.02.17 PROJECT MNGR GREG RIORDAN 02.02.17		PREPARED FOR PACIFIC HIGHWAY OFFICE
CO-ORDINATE SYSTEM MGA ZONE 56		HEIGHT DATUM AHD		RMS REGISTRATION No. DS2016/000619		ISSUE STATUS ISSUED FOR CONSTRUCTION		EDMS No. SF2015/118045		SHEET No. RA-B-07481
								PART 1		ISSUE B

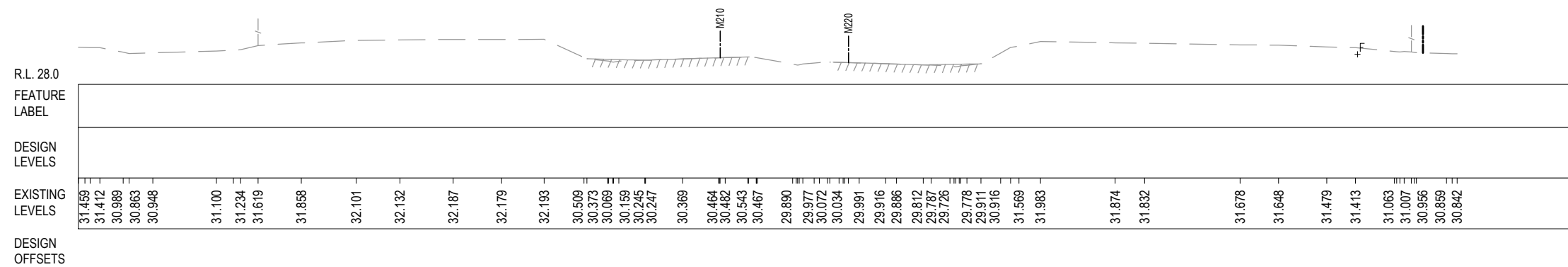
MAY BE INCOMPLETE IF COPIED
C:\Projectwise\W2B\Working\Drawings_RA03\W2B-ABJ-B-RA-DRG-07482.dwg
11 ON A3 SIZE ORIGINAL



107325.000



107300.000



107275.000

NOTES
1. THE PRELOAD SURFACE AS SHOWN ON THE CROSS SECTIONS IS BASED ON THE DESIGN PRELOAD LEVELS AT THE TIME THE PRELOAD MATERIAL WAS PLACED. SOME SETTLEMENT IS EXPECTED TO HAVE OCCURRED THROUGH THESE ZONES AND AS SUCH THE EXISTING LEVELS OF THE PRELOAD SURFACE ARE EXPECTED TO BE LOWER THAN SHOWN. THE CONTRACTOR SHALL CONFIRM ALL EXISTING PRE-LOAD LEVELS ON SITE PRIOR TO CONSTRUCTION.

LEGEND	
PRELOAD DESIGN SURFACE	—
EARLY WORKS DESIGN	- - - - -
LANDSCAPE MOUND SURFACE	▨
EXISTING SURFACE	—

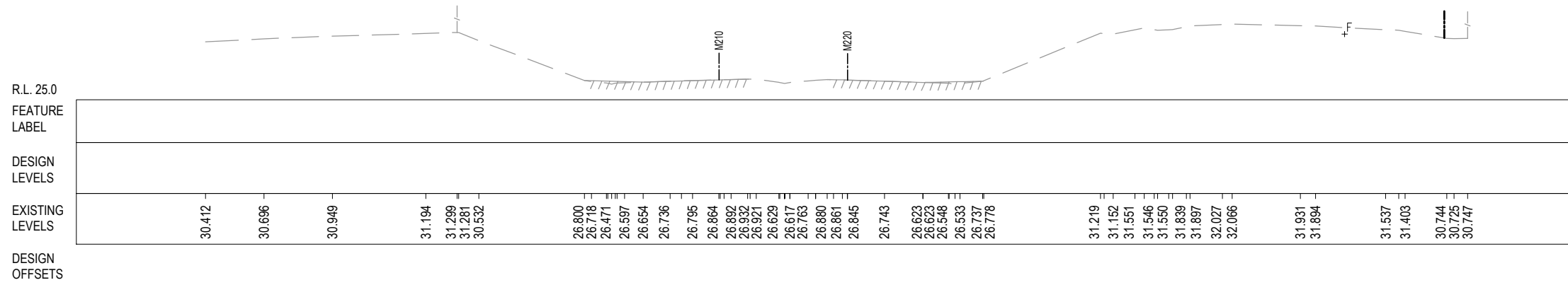
***Disclaimer:** This information is to be used only for the purpose of inspecting fixing or varying road levels in accordance with Part 3 of the Roads Act 1993. In some locations the road configuration has been refined without impacting the road level.

ACCEPTED FOR CONSTRUCTION

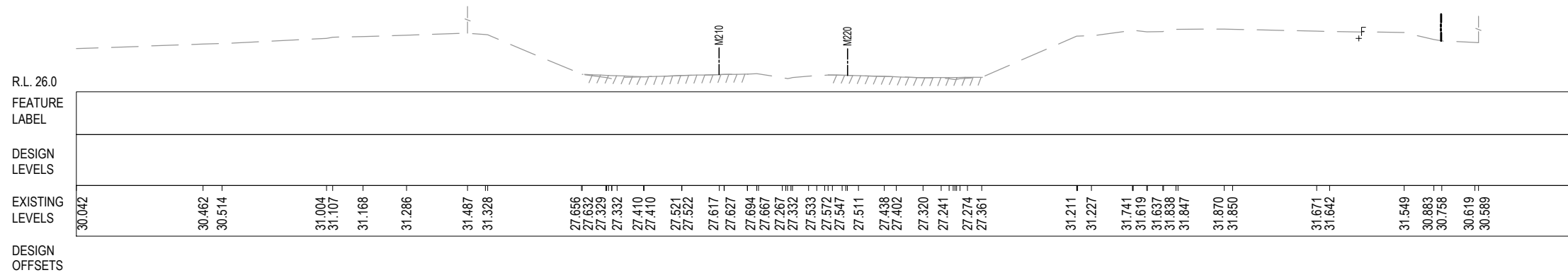
DESIGN LOT CODE B-81-RA-03		DESIGN MODEL FILE(S) USED FOR DOCUMENTATION OF THIS DRAWING W2B-ABJ-B-RA-MOD-09003_WEEK_58		PLOT DATE / TIME 02/02/17 3:52:44 PM James Terpening		PLOT BY James Terpening		CLIENT CLARENCE VALLEY COUNCIL HW10 - PACIFIC HIGHWAY UPGRADE MACLEAN TO DEVILS PULPIT PORTION B CONTROL LINE M210 CROSS SECTIONS RA03		A3		
AMENDMENT / REVISION DESCRIPTION ISSUED FOR CONSTRUCTION ISSUED FOR CONSTRUCTION		WVR No. APPROVAL S.A. S.A.		SCALES ON A3 SIZE DRAWING 0 5 10 15 20 25 SCALE 1:500m		DRAWINGS / DESIGN PREPARED BY ARCADIS Beca		TITLE NAME DATE DRAWN JAMES TERPENING 02.02.17 DRG CHECK CRAIG DUNNINGHAM 02.02.17 DESIGN MARK SHAMOUN 02.02.17 DESIGN CHECK DANIEL KEHOE 02.02.17 DESIGN MNGR SCOTT ASHDOWN 02.02.17 PROJECT MNGR GREG RIORDAN 02.02.17		PREPARED FOR PACIFIC HIGHWAY OFFICE	RMS REGISTRATION No. DS2016/000619	PART 1
CO-ORDINATE SYSTEM MGA ZONE 56		HEIGHT DATUM AHD		NSW GOVERNMENT Transport Roads & Maritime Services		ISSUE STATUS ISSUED FOR CONSTRUCTION		EDMS No. SF2015/118045		SHEET No. RA-B-07482	ISSUE B	

MAY BE INCOMPLETE IF COPIED

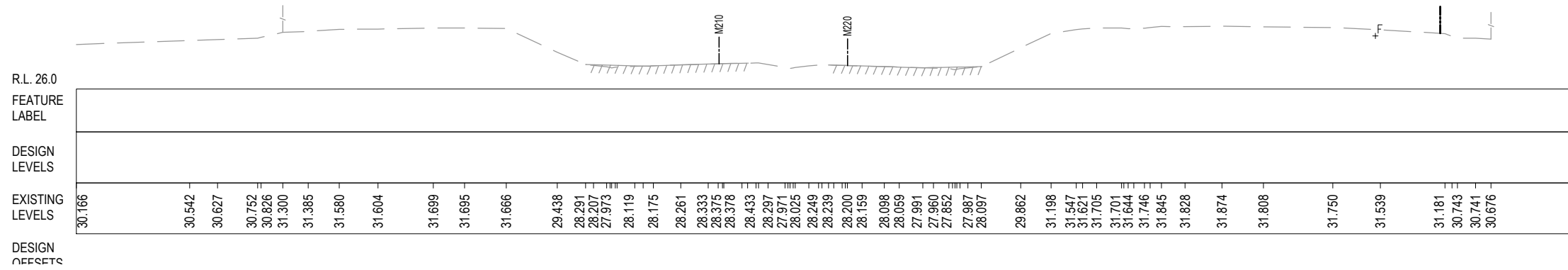
C:\Project\wise\W2B\Working\Drawings_RA03\W2B-ABJ-B-RA-DRG-07483.dwg
1:1 ON A3 SIZE ORIGINAL



107400.000



107375.000



107350.000

NOTES
1. THE PRELOAD SURFACE AS SHOWN ON THE CROSS SECTIONS IS BASED ON THE DESIGN PRELOAD LEVELS AT THE TIME THE PRELOAD MATERIAL WAS PLACED. SOME SETTLEMENT IS EXPECTED TO HAVE OCCURRED THROUGH THESE ZONES AND AS SUCH THE EXISTING LEVELS OF THE PRELOAD SURFACE ARE EXPECTED TO BE LOWER THAN SHOWN. THE CONTRACTOR SHALL CONFIRM ALL EXISTING PRE-LOAD LEVELS ON SITE PRIOR TO CONSTRUCTION.

LEGEND	
PRELOAD DESIGN SURFACE	
EARLY WORKS DESIGN	
LANDSCAPE MOUND SURFACE	
EXISTING SURFACE	

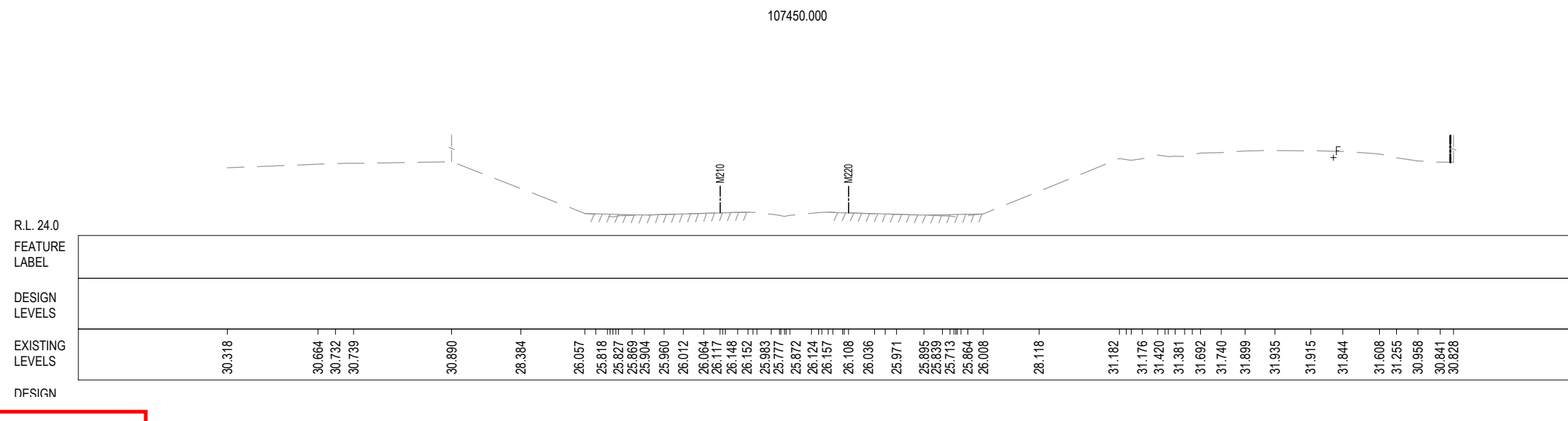
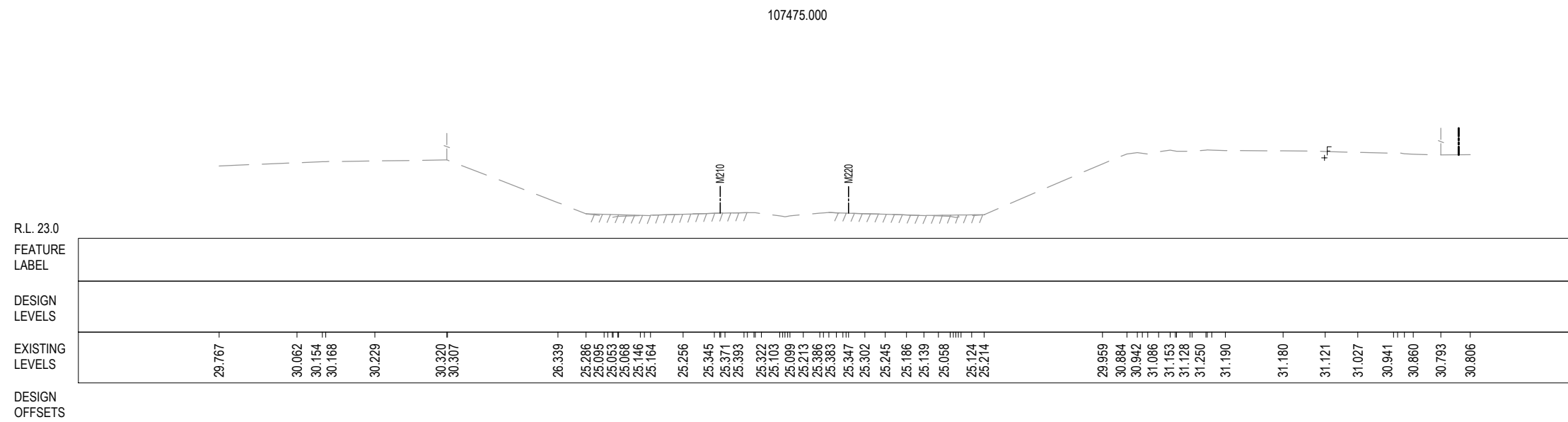
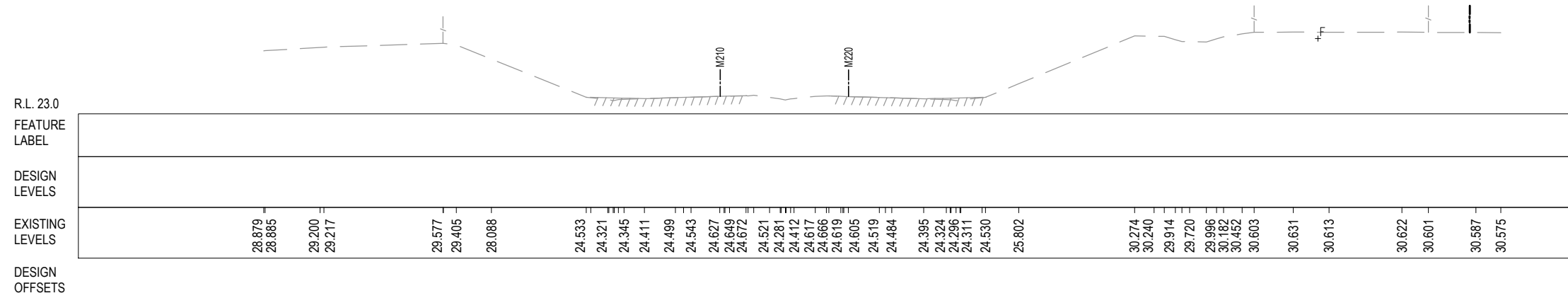
*Disclaimer: This information is to be used only for the purpose of inspecting fixing or varying road levels in accordance with Part 3 of the Roads Act 1993. In some locations the road configuration has been refined without impacting the road level.

ACCEPTED FOR CONSTRUCTION

DESIGN LOT CODE B-81-RA-03		DESIGN MODEL FILE(S) USED FOR DOCUMENTATION OF THIS DRAWING W2B-ABJ-B-RA-MOD-09003_WEEK_58		PLOT DATE / TIME 02/02/17 3:52:47 PM James Terpening		PLOT BY		CLIENT		CLARENCE VALLEY COUNCIL HW10 - PACIFIC HIGHWAY UPGRADE MACLEAN TO DEVILS PULPIT PORTION B CONTROL LINE M210 CROSS SECTIONS RA03		SHEET No. 183 of 218	
AMENDMENT / REVISION DESCRIPTION		WVR No. APPROVAL		SCALES ON A3 SIZE DRAWING		DRAWINGS / DESIGN PREPARED BY		TITLE		NAME		DATE	
ISSUED FOR CONSTRUCTION		S.A.		0 5 10 15 20 25 SCALE 1:500m		ARCADIS		DRAWN		JAMES TERPENING		02.02.17	
ISSUED FOR CONSTRUCTION		S.A.				Beca		DRG CHECK		CRAIG DUNNINGHAM		02.02.17	
						ABJV		DESIGN		MARK SHAMOUN		02.02.17	
								DESIGN CHECK		DANIEL KEHOE		02.02.17	
								DESIGN MNGR		SCOTT ASHDOWN		02.02.17	
								PROJECT MNGR		GREG RIORDAN		02.02.17	
								PREPARED FOR		PACIFIC HIGHWAY OFFICE		RMS REGISTRATION No. DS2016/000619	
												ISSUE STATUS	
												ISSUED FOR CONSTRUCTION	
												EDMS No. SF2015/118045	
												SHEET No. RA-B-07483	
												ISSUE	
												B	

MAY BE INCOMPLETE IF COPIED
 11 ON A3 SIZE ORIGINAL

C:\Projectwise\W2B\Working\Drawings_RA03\W2B-ABJ-B-RA-DRG-07484.dwg



NOTES
 1. THE PRELOAD SURFACE AS SHOWN ON THE CROSS SECTIONS IS BASED ON THE DESIGN PRELOAD LEVELS AT THE TIME THE PRELOAD MATERIAL WAS PLACED. SOME SETTLEMENT IS EXPECTED TO HAVE OCCURRED THROUGH THESE ZONES AND AS SUCH THE EXISTING LEVELS OF THE PRELOAD SURFACE ARE EXPECTED TO BE LOWER THAN SHOWN. THE CONTRACTOR SHALL CONFIRM ALL EXISTING PRE-LOAD LEVELS ON SITE PRIOR TO CONSTRUCTION.

LEGEND	
PRELOAD DESIGN SURFACE	-----
EARLY WORKS DESIGN	-----
LANDSCAPE MOUND SURFACE	-----
EXISTING SURFACE	-----

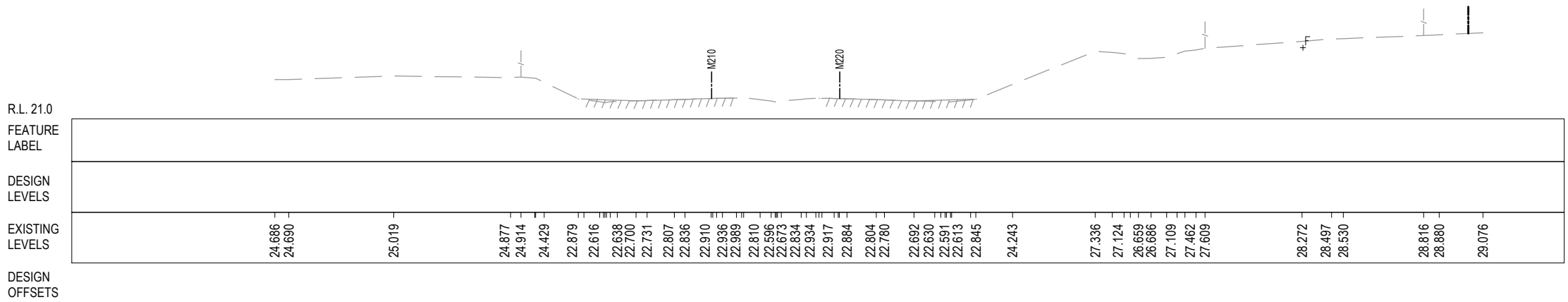
***Disclaimer:** This information is to be used only for the purpose of inspecting fixing or varying road levels in accordance with Part 3 of the Roads Act 1993. In some locations the road configuration has been refined without impacting the road level.

ACCEPTED FOR CONSTRUCTION

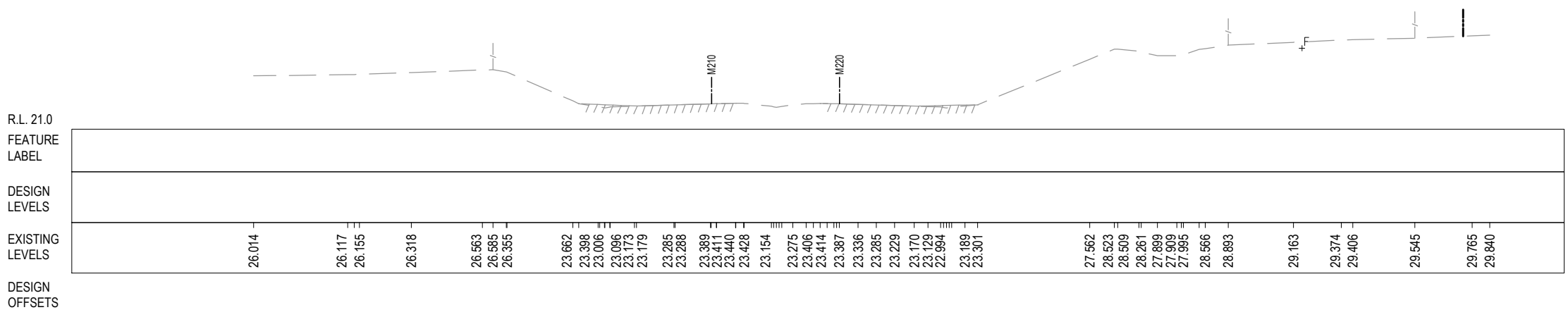
DESIGN LOT CODE B-81-RA-03		DESIGN MODEL FILE(S) USED FOR DOCUMENTATION OF THIS DRAWING W2B-ABJ-B-RA-MOD-09003_WEEK_58		PLOT DATE / TIME 02/02/17 3:52:50 PM James Terpening		PLOT BY		CLIENT CLARENCE VALLEY COUNCIL HW10 - PACIFIC HIGHWAY UPGRADE MACLEAN TO DEVILS PULPIT PORTION B CONTROL LINE M210 CROSS SECTIONS RA03		A3
AMENDMENT / REVISION DESCRIPTION		SCALES ON A3 SIZE DRAWING		DRAWINGS / DESIGN PREPARED BY		TITLE		NSW GOVERNMENT Transport Roads & Maritime Services		RMS REGISTRATION No. DS2016/000619
ISSUED FOR CONSTRUCTION		0 5 10 15 20 25 SCALE 1:500m		ARCADIS Beca ABJV		DRAWN JAMES TERPENING 02.02.17		PREPARED FOR PACIFIC HIGHWAY OFFICE		PART 1
ISSUED FOR CONSTRUCTION		CO-ORDINATE SYSTEM MGA ZONE 56		HEIGHT DATUM AHD		DRG CHECK CRAIG DUNNINGHAM 02.02.17		ISSUE STATUS ISSUED FOR CONSTRUCTION		EDMS No. SF2015/118045
						DESIGN MARK SHAMOUN 02.02.17		SHEET No. RA-B-07484		ISSUE B
						DESIGN CHECK DANIEL KEHOE 02.02.17				
						DESIGN MNGR SCOTT ASHDOWN 02.02.17				
						PROJECT MNGR GREG RIORDAN 02.02.17				

MAY BE INCOMPLETE IF COPIED
 ON A3 SIZE ORIGINAL

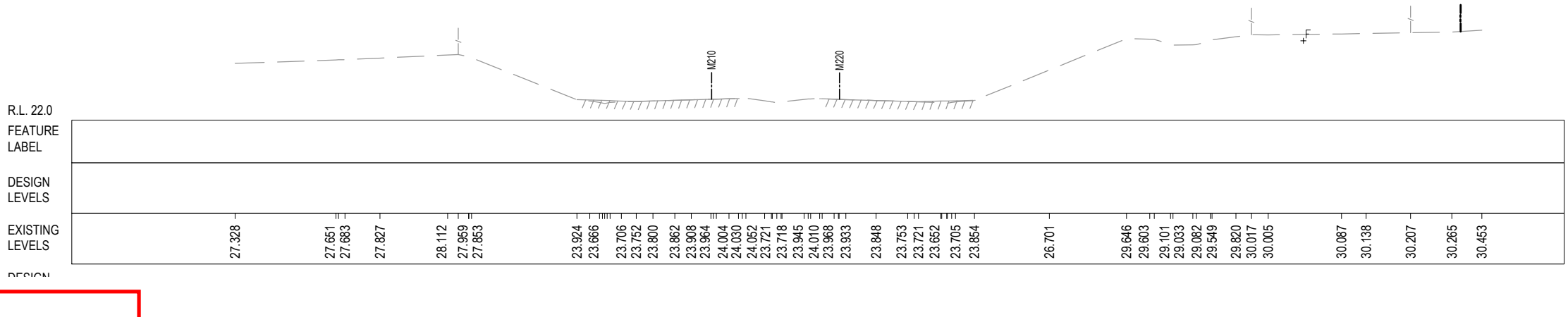
C:\Project\wise\W2B\Working\Drawings_RA03\W2B-ABJ-B-RA-DRG-07485.dwg



107550.000



107525.000



107500.000

NOTES
 1. THE PRELOAD SURFACE AS SHOWN ON THE CROSS SECTIONS IS BASED ON THE DESIGN PRELOAD LEVELS AT THE TIME THE PRELOAD MATERIAL WAS PLACED. SOME SETTLEMENT IS EXPECTED TO HAVE OCCURRED THROUGH THESE ZONES AND AS SUCH THE EXISTING LEVELS OF THE PRELOAD SURFACE ARE EXPECTED TO BE LOWER THAN SHOWN. THE CONTRACTOR SHALL CONFIRM ALL EXISTING PRE-LOAD LEVELS ON SITE PRIOR TO CONSTRUCTION.

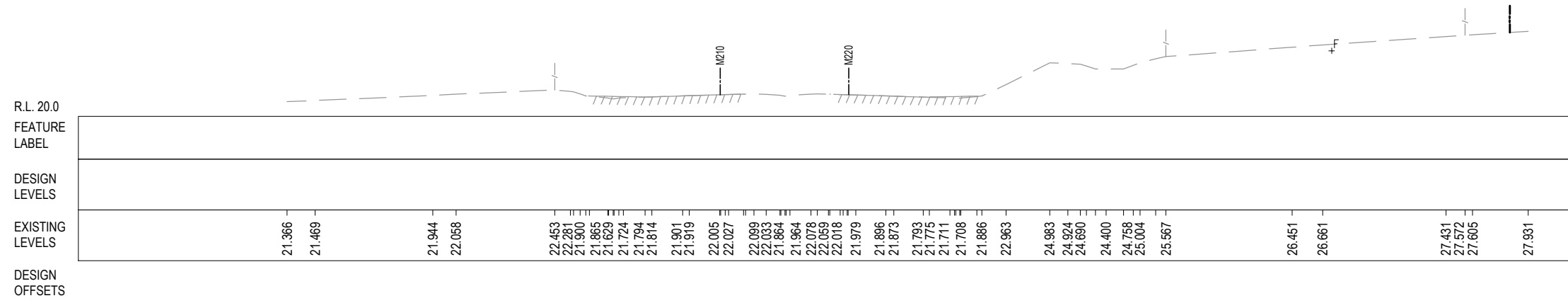
LEGEND	
PRELOAD DESIGN SURFACE	-----
EARLY WORKS DESIGN	-----
LANDSCAPE MOUND SURFACE	-----
EXISTING SURFACE	-----

***Disclaimer:** This information is to be used only for the purpose of inspecting fixing or varying road levels in accordance with Part 3 of the Roads Act 1993. In some locations the road configuration has been refined without impacting the road level.

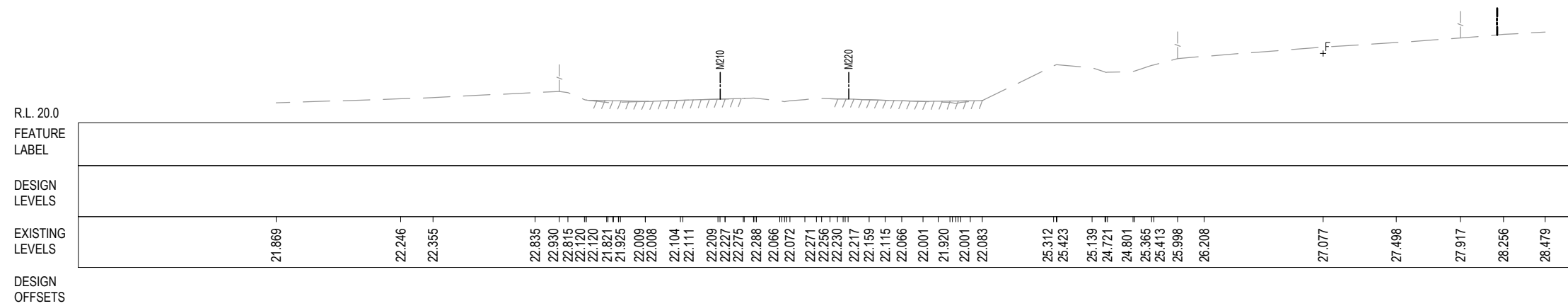
ACCEPTED FOR CONSTRUCTION

DESIGN LOT CODE B-81-RA-03		DESIGN MODEL FILE(S) USED FOR DOCUMENTATION OF THIS DRAWING W2B-ABJ-B-RA-MOD-09003_WEEK_58		PLOT DATE / TIME 02/02/17 3:52:52 PM James Terpening		PLOT BY James Terpening		CLIENT CLARENCE VALLEY COUNCIL HW10 - PACIFIC HIGHWAY UPGRADE MACLEAN TO DEVILS PULPIT PORTION B CONTROL LINE M210 CROSS SECTIONS RA03		A3
AMENDMENT / REVISION DESCRIPTION		SCALES ON A3 SIZE DRAWING		DRAWINGS / DESIGN PREPARED BY		TITLE		NSW GOVERNMENT Transport Roads & Maritime Services		RMS REGISTRATION No. DS2016/000619
ISSUED FOR CONSTRUCTION		0 5 10 15 20 25 SCALE 1:500m		ARCADIS Beca ABJV		DRAWN JAMES TERPENING 02.02.17		PREPARED FOR PACIFIC HIGHWAY OFFICE		PART 1
ISSUED FOR CONSTRUCTION		CO-ORDINATE SYSTEM MGA ZONE 56		HEIGHT DATUM AHD		DRG CHECK CRAIG DUNNINGHAM 02.02.17		ISSUE STATUS ISSUED FOR CONSTRUCTION		ISSUE B
						DESIGN MARK SHAMOUN 02.02.17		EDMS No. SF2015/118045		SHEET No. RA-B-07485
						DESIGN CHECK DANIEL KEHOE 02.02.17				
						DESIGN MNGR SCOTT ASHDOWN 02.02.17				
						PROJECT MNGR GREG RIORDAN 02.02.17				

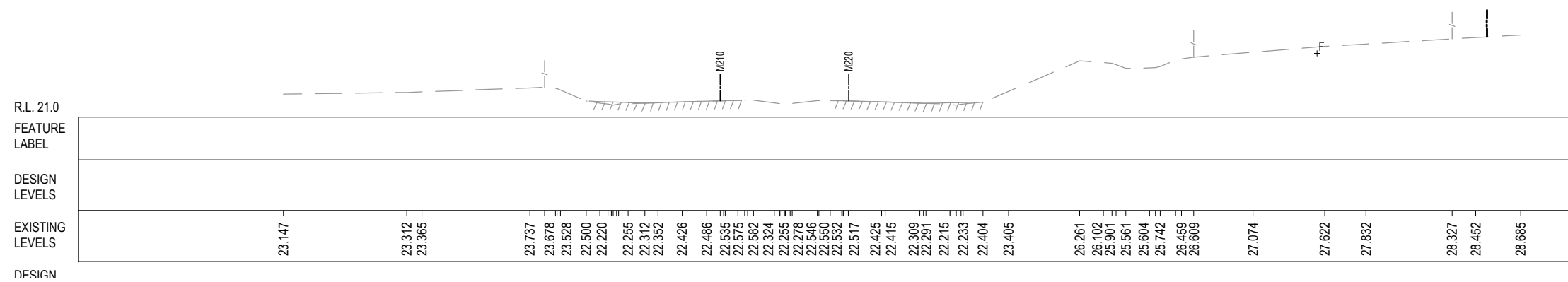
MAY BE INCOMPLETE IF COPIED
 11 ON A3 SIZE ORIGINAL
 C:\Projectwise\W2B\Working_Drawings_RA03\W2B-ABJ-B-RA-DRG-07486.dwg



107625.000



107600.000



107575.000

NOTES
 1. THE PRELOAD SURFACE AS SHOWN ON THE CROSS SECTIONS IS BASED ON THE DESIGN PRELOAD LEVELS AT THE TIME THE PRELOAD MATERIAL WAS PLACED. SOME SETTLEMENT IS EXPECTED TO HAVE OCCURRED THROUGH THESE ZONES AND AS SUCH THE EXISTING LEVELS OF THE PRELOAD SURFACE ARE EXPECTED TO BE LOWER THAN SHOWN. THE CONTRACTOR SHALL CONFIRM ALL EXISTING PRE-LOAD LEVELS ON SITE PRIOR TO CONSTRUCTION.

LEGEND

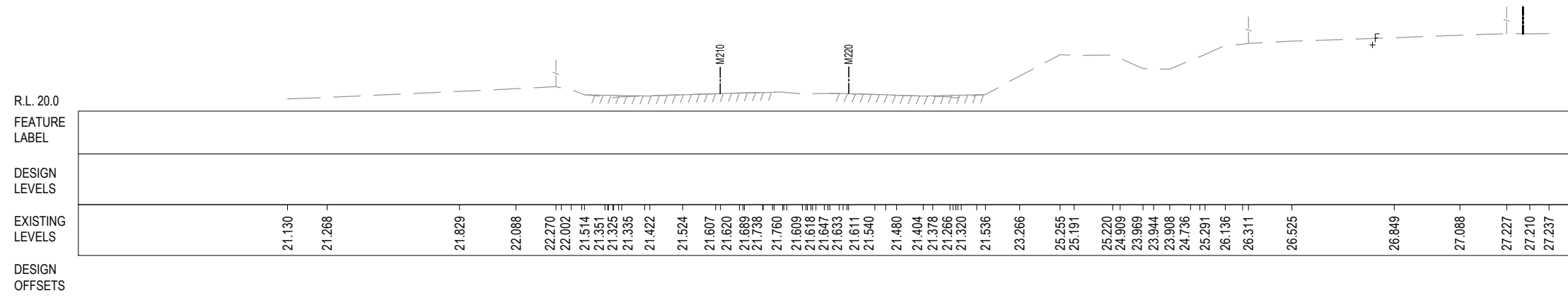
PRELOAD DESIGN SURFACE	—
EARLY WORKS DESIGN	- - -
LANDSCAPE MOUND SURFACE	—
EXISTING SURFACE	—

***Disclaimer:** This information is to be used only for the purpose of inspecting fixing or varying road levels in accordance with Part 3 of the Roads Act 1993. In some locations the road configuration has been refined without impacting the road level.

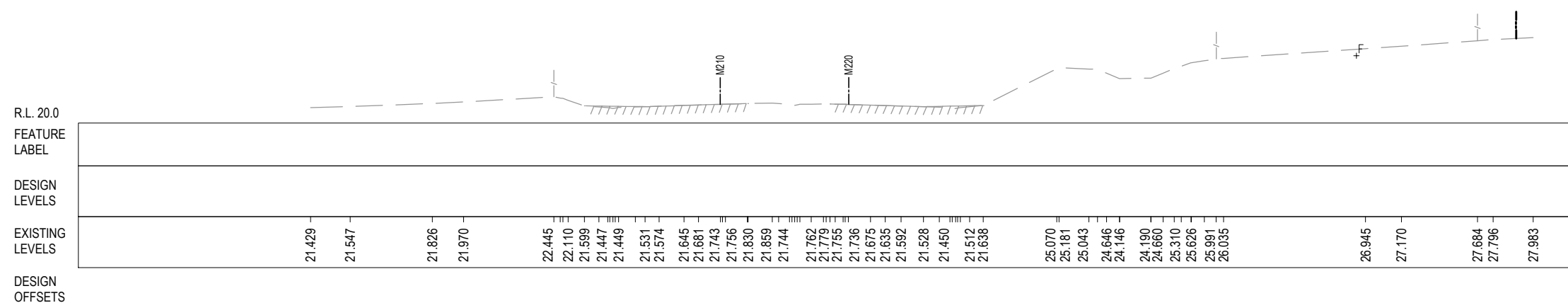
ACCEPTED FOR CONSTRUCTION

DESIGN LOT CODE B-81-RA-03		DESIGN MODEL FILE(S) USED FOR DOCUMENTATION OF THIS DRAWING W2B-ABJ-B-RA-MOD-09003_WEEK_58		PLOT DATE / TIME 02/02/17 3:52:55 PM James Terpening		PLOT BY James Terpening		CLIENT CLARENCE VALLEY COUNCIL HW10 - PACIFIC HIGHWAY UPGRADE MACLEAN TO DEVILS PULPIT PORTION B CONTROL LINE M210 CROSS SECTIONS RA03		A3
AMENDMENT / REVISION DESCRIPTION		SCALES ON A3 SIZE DRAWING		DRAWINGS / DESIGN PREPARED BY		TITLE		NSW GOVERNMENT Transport Roads & Maritime Services		RMS REGISTRATION No. DS2016/000619
ISSUED FOR CONSTRUCTION		0 5 10 15 20 25 SCALE 1:500m		ARCADIS Beca ABJV		DRAWN: JAMES TERPENING 02.02.17		PREPARED FOR PACIFIC HIGHWAY OFFICE		SHEET No. 186 of 218
ISSUED FOR CONSTRUCTION		CO-ORDINATE SYSTEM MGA ZONE 56		HEIGHT DATUM AHD		DRG CHECK: CRAIG DUNNINGHAM 02.02.17		ISSUE STATUS ISSUED FOR CONSTRUCTION		ISSUE No. RA-B-07486
						DESIGN: MARK SHAMOUN 02.02.17		EDMS No. SF2015/118045		ISSUE No. B
						DESIGN CHECK: DANIEL KEHOE 02.02.17				
						DESIGN MNGR: SCOTT ASHDOWN 02.02.17				
						PROJECT MNGR: GREG RIORDAN 02.02.17				

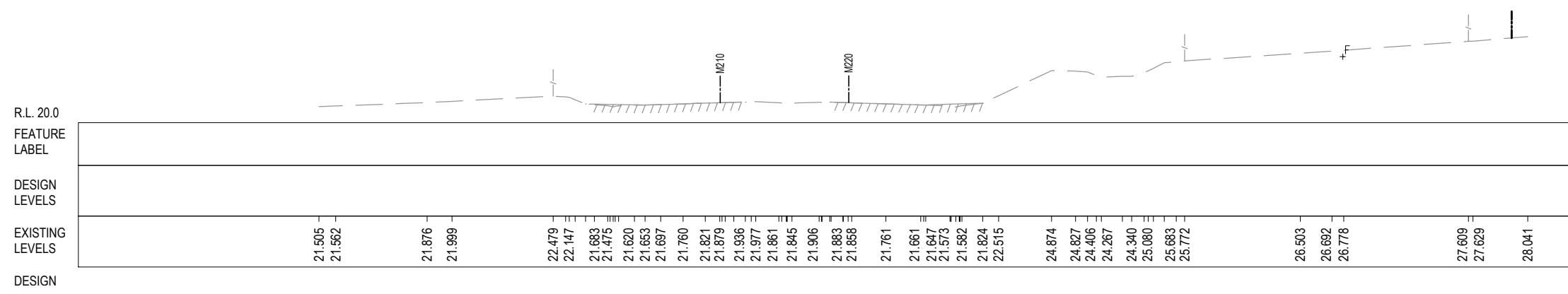
MAY BE INCOMPLETE IF COPIED
 11 ON A3 SIZE ORIGINAL
 C:\Projectwise\W2B\Working\Drawings_RA03\W2B-ABJ-B-RA-DRG-07487.dwg



107700.000



107675.000



107650.000

NOTES
 1. THE PRELOAD SURFACE AS SHOWN ON THE CROSS SECTIONS IS BASED ON THE DESIGN PRELOAD LEVELS AT THE TIME THE PRELOAD MATERIAL WAS PLACED. SOME SETTLEMENT IS EXPECTED TO HAVE OCCURRED THROUGH THESE ZONES AND AS SUCH THE EXISTING LEVELS OF THE PRELOAD SURFACE ARE EXPECTED TO BE LOWER THAN SHOWN. THE CONTRACTOR SHALL CONFIRM ALL EXISTING PRE-LOAD LEVELS ON SITE PRIOR TO CONSTRUCTION.

LEGEND

PRELOAD DESIGN SURFACE	---
EARLY WORKS DESIGN	---
LANDSCAPE MOUND SURFACE	---
EXISTING SURFACE	---

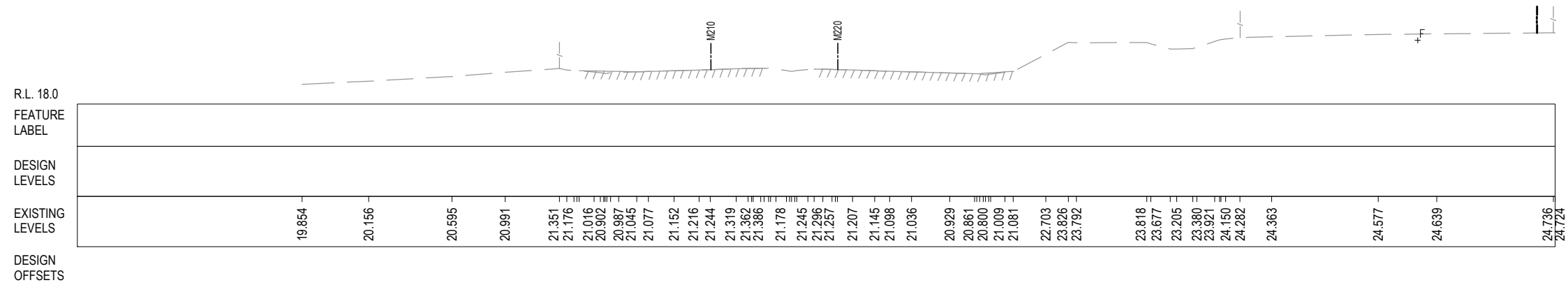
***Disclaimer:** This information is to be used only for the purpose of inspecting fixing or varying road levels in accordance with Part 3 of the Roads Act 1993. In some locations the road configuration has been refined without impacting the road level.

ACCEPTED FOR CONSTRUCTION

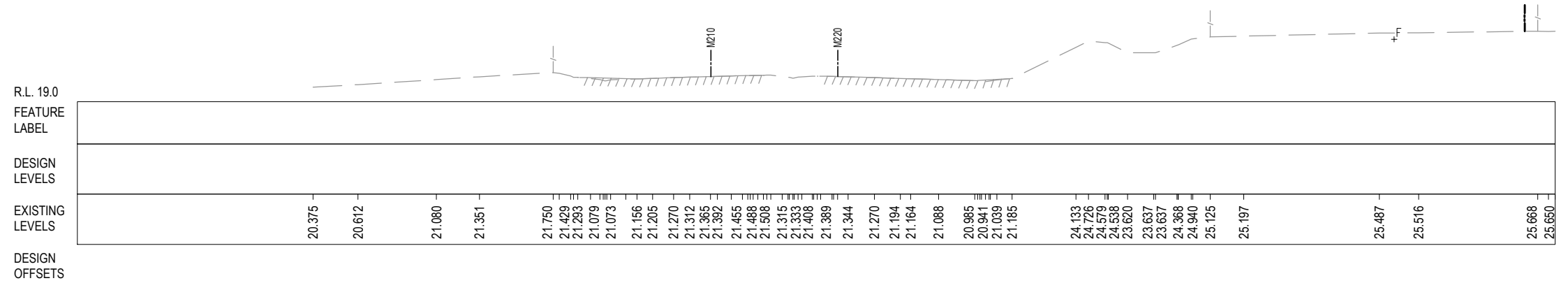
DESIGN LOT CODE B-81-RA-03		DESIGN MODEL FILE(S) USED FOR DOCUMENTATION OF THIS DRAWING W2B-ABJ-B-RA-MOD-09003_WEEK_58		PLOT DATE / TIME 02/02/17 3:52:58 PM James Terpening		PLOT BY		CLIENT		CLARENCE VALLEY COUNCIL HW10 - PACIFIC HIGHWAY UPGRADE MACLEAN TO DEVILS PULPIT PORTION B CONTROL LINE M210 CROSS SECTIONS RA03		A3
AMENDMENT / REVISION DESCRIPTION		SCALES ON A3 SIZE DRAWING		DRAWINGS / DESIGN PREPARED BY		TITLE		NSW GOVERNMENT Transport Roads & Maritime Services		RMS REGISTRATION No. DS2016/000619		PART 1
ISSUED FOR CONSTRUCTION		0 5 10 15 20 25 SCALE 1:500m		ARCADIS Beca ABJV		DRAWN: JAMES TERPENING 02.02.17		PREPARED FOR: PACIFIC HIGHWAY OFFICE		SHEET No. 187 of 218		ISSUE
ISSUED FOR CONSTRUCTION		CO-ORDINATE SYSTEM MGA ZONE 56		HEIGHT DATUM AHD		DRG CHECK: CRAIG DUNNINGHAM 02.02.17		DESIGN: MARK SHAMOUN 02.02.17		ISSUE STATUS ISSUED FOR CONSTRUCTION		B
						DESIGN CHECK: DANIEL KEHOE 02.02.17		EDMS No. SF2015/118045		SHEET No. RA-B-07487		
						DESIGN MNGR: SCOTT ASHDOWN 02.02.17						
						PROJECT MNGR: GREG RIORDAN 02.02.17						

MAY BE INCOMPLETE IF COPIED
 11 ON A3 SIZE ORIGINAL

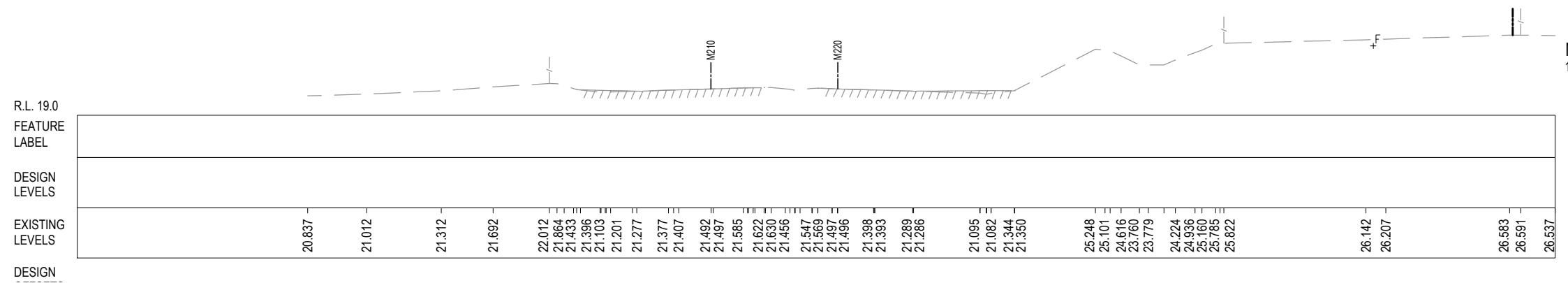
C:\Projectwise\W2B\Working_Drawings_RA03\W2B-ABJ-B-RA-DRG-07488.dwg



107775.000



107750.000



107725.000

NOTES
 1. THE PRELOAD SURFACE AS SHOWN ON THE CROSS SECTIONS IS BASED ON THE DESIGN PRELOAD LEVELS AT THE TIME THE PRELOAD MATERIAL WAS PLACED. SOME SETTLEMENT IS EXPECTED TO HAVE OCCURRED THROUGH THESE ZONES AND AS SUCH THE EXISTING LEVELS OF THE PRELOAD SURFACE ARE EXPECTED TO BE LOWER THAN SHOWN. THE CONTRACTOR SHALL CONFIRM ALL EXISTING PRE-LOAD LEVELS ON SITE PRIOR TO CONSTRUCTION.

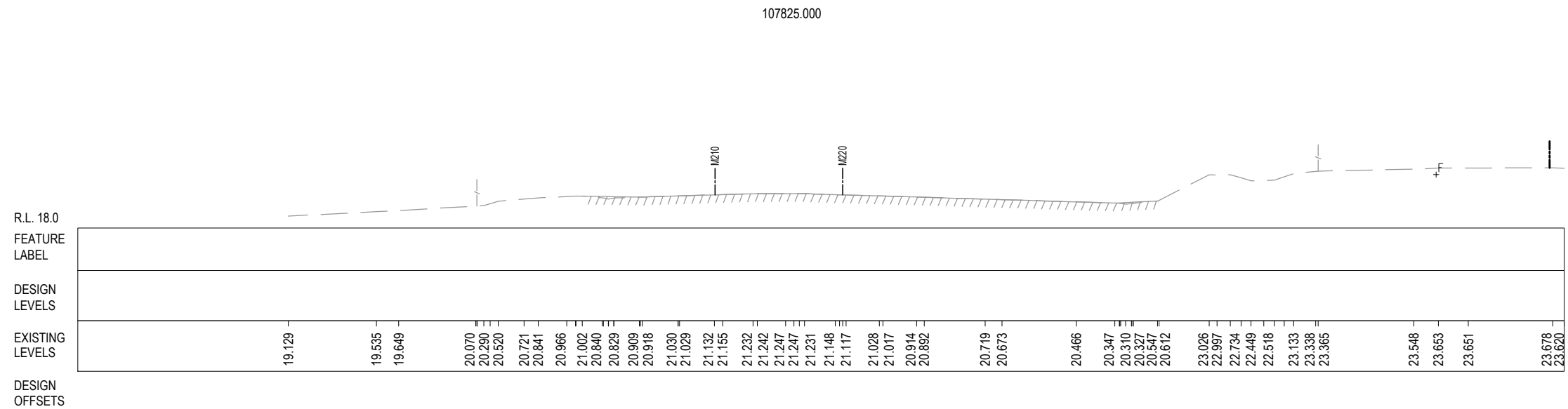
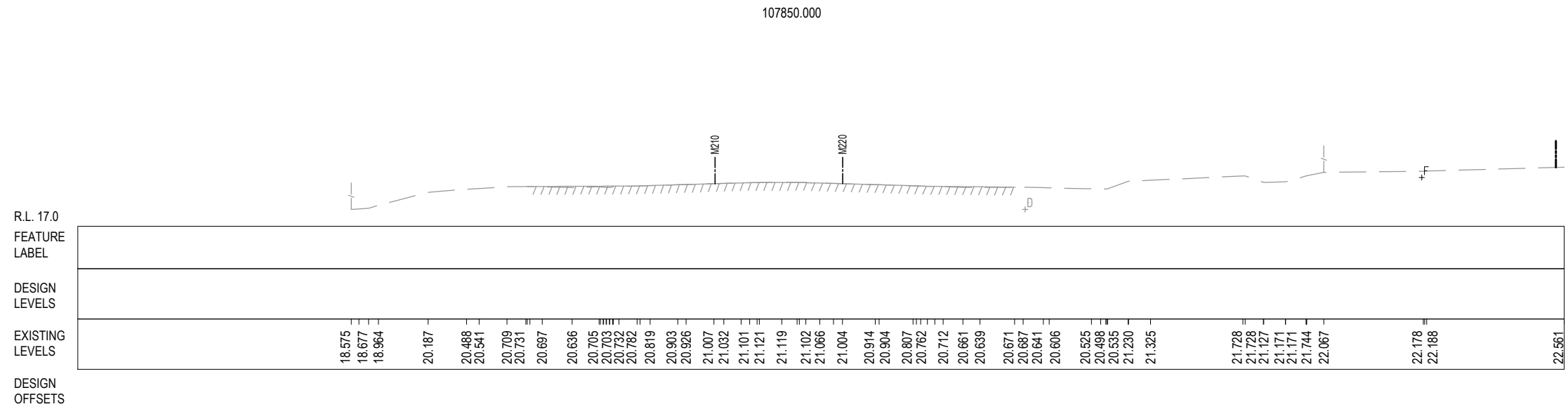
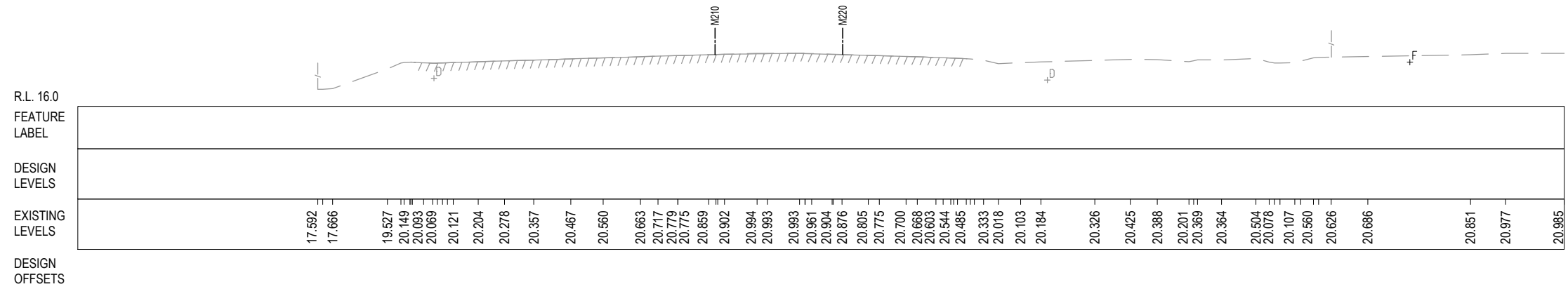
LEGEND	
PRELOAD DESIGN SURFACE	-----
EARLY WORKS DESIGN	-----
LANDSCAPE MOUND SURFACE	-----
EXISTING SURFACE	-----

***Disclaimer:** This information is to be used only for the purpose of inspecting fixing or varying road levels in accordance with Part 3 of the Roads Act 1993. In some locations the road configuration has been refined without impacting the road level.

ACCEPTED FOR CONSTRUCTION

DESIGN LOT CODE B-81-RA-03		DESIGN MODEL FILE(S) USED FOR DOCUMENTATION OF THIS DRAWING W2B-ABJ-B-RA-MOD-09003_WEEK_58		PLOT DATE / TIME 02/02/17 3:53:00 PM James Terpening		PLOT BY James Terpening		CLIENT CLARENCE VALLEY COUNCIL HW10 - PACIFIC HIGHWAY UPGRADE MACLEAN TO DEVILS PULPIT PORTION B CONTROL LINE M210 CROSS SECTIONS RA03		A3
AMENDMENT / REVISION DESCRIPTION		SCALES ON A3 SIZE DRAWING		DRAWINGS / DESIGN PREPARED BY		TITLE		PREPARED FOR		RMS REGISTRATION No. DS2016/000619
ISSUED FOR CONSTRUCTION		0 5 10 15 20 25 SCALE 1:500m		ARCADIS Beca		DRAWN JAMES TERPENING 02.02.17		PACIFIC HIGHWAY OFFICE		SHEET No. 188 of 218
ISSUED FOR CONSTRUCTION		CO-ORDINATE SYSTEM MGA ZONE 56		HEIGHT DATUM AHD		DRG CHECK CRAIG DUNNINGHAM 02.02.17		ISSUE STATUS ISSUED FOR CONSTRUCTION		EDMS No. SF2015/118045
						DESIGN MARK SHAMOUN 02.02.17		SHEET No. RA-B-07488		ISSUE B
						DESIGN CHECK DANIEL KEHOE 02.02.17				
						DESIGN MNGR SCOTT ASHDOWN 02.02.17				
						PROJECT MNGR GREG RIORDAN 02.02.17				

MAY BE INCOMPLETE IF COPIED
C:\Projectwise\W2B\Working\Drawings_RA03\W2B-ABJ-B-RA-DRG-07489.dwg
11 ON A3 SIZE ORIGINAL



NOTES
1. THE PRELOAD SURFACE AS SHOWN ON THE CROSS SECTIONS IS BASED ON THE DESIGN PRELOAD LEVELS AT THE TIME THE PRELOAD MATERIAL WAS PLACED. SOME SETTLEMENT IS EXPECTED TO HAVE OCCURRED THROUGH THESE ZONES AND AS SUCH THE EXISTING LEVELS OF THE PRELOAD SURFACE ARE EXPECTED TO BE LOWER THAN SHOWN. THE CONTRACTOR SHALL CONFIRM ALL EXISTING PRE-LOAD LEVELS ON SITE PRIOR TO CONSTRUCTION.

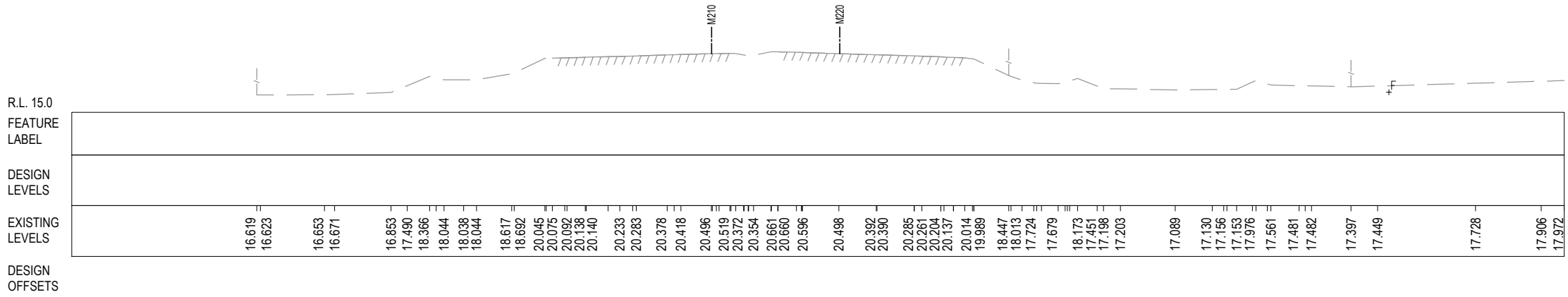
LEGEND	
PRELOAD DESIGN SURFACE	—
EARLY WORKS DESIGN	- - -
LANDSCAPE MOUND SURFACE	—
EXISTING SURFACE	—

***Disclaimer:** This information is to be used only for the purpose of inspecting fixing or varying road levels in accordance with Part 3 of the Roads Act 1993. In some locations the road configuration has been refined without impacting the road level.

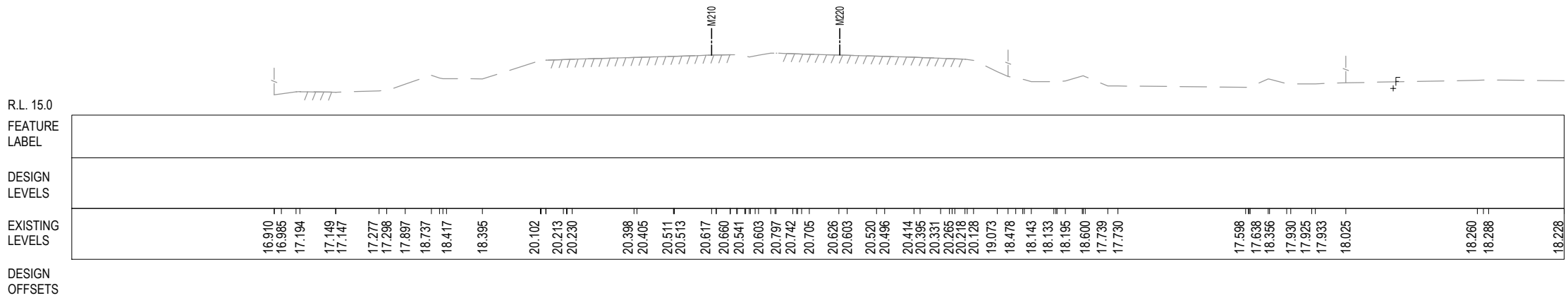
ACCEPTED FOR CONSTRUCTION

AMENDMENT / REVISION DESCRIPTION		DESIGN LOT CODE B-81-RA-03	DESIGN MODEL FILE(S) USED FOR DOCUMENTATION OF THIS DRAWING W2B-ABJ-B-RA-MOD-09003_WEEK_58	PLOT DATE / TIME 02/02/17 3:53:03 PM James Terpening	PLOT BY James Terpening	CLIENT CLARENCE VALLEY COUNCIL HW10 - PACIFIC HIGHWAY UPGRADE MACLEAN TO DEVILS PULPIT PORTION B CONTROL LINE M210 CROSS SECTIONS RA03	A3
ISSUED FOR CONSTRUCTION		WVR No.	SCALES ON A3 SIZE DRAWING	TITLE	NAME	DATE	
ISSUED FOR CONSTRUCTION		SA. SA.	0 5 10 15 20 25 SCALE 1:500m	DRAWN	JAMES TERPENING	02.02.17	
				DRG CHECK	CRAIG DUNNINGHAM	02.02.17	
				DESIGN	MARK SHAMOUN	02.02.17	
				DESIGN CHECK	DANIEL KEHOE	02.02.17	
				DESIGN MNGR	SCOTT ASHDOWN	02.02.17	
				PROJECT MNGR	GREG RIORDAN	02.02.17	
				PREPARED FOR PACIFIC HIGHWAY OFFICE			
				NSW GOVERNMENT Transport Roads & Maritime Services			
				RMS REGISTRATION No. DS2016/000619			
				ISSUE STATUS ISSUED FOR CONSTRUCTION		EDMS No. SF2015/118045	SHEET No. RA-B-07489
							PART 1 ISSUE B
							SHEET No. 189 of 218
							© Roads and Maritime Services

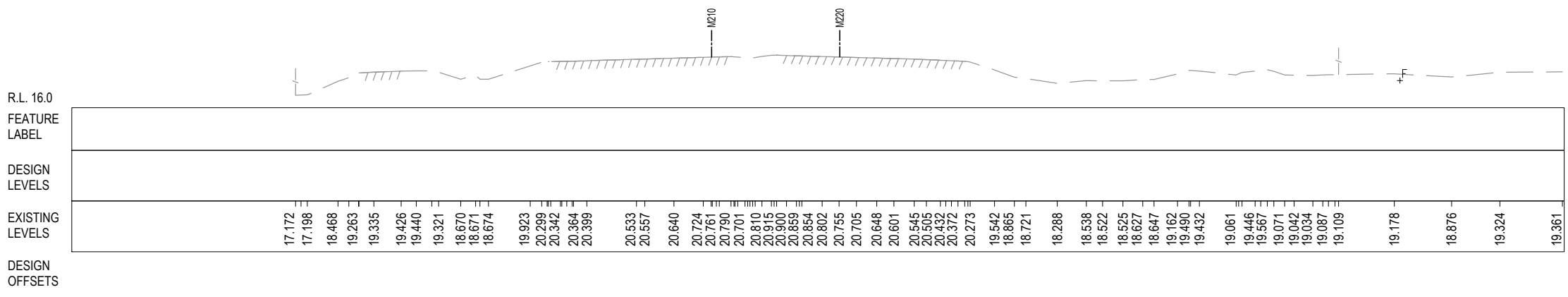
MAY BE INCOMPLETE IF COPIED
C:\Project\wise\W2B\Working_Drawings_RA03\W2B-ABJ-B-RA-DRG-07490.dwg
11 ON A3 SIZE ORIGINAL



107925.000



107900.000



107875.000

NOTES
1. THE PRELOAD SURFACE AS SHOWN ON THE CROSS SECTIONS IS BASED ON THE DESIGN PRELOAD LEVELS AT THE TIME THE PRELOAD MATERIAL WAS PLACED. SOME SETTLEMENT IS EXPECTED TO HAVE OCCURRED THROUGH THESE ZONES AND AS SUCH THE EXISTING LEVELS OF THE PRELOAD SURFACE ARE EXPECTED TO BE LOWER THAN SHOWN. THE CONTRACTOR SHALL CONFIRM ALL EXISTING PRE-LOAD LEVELS ON SITE PRIOR TO CONSTRUCTION.

LEGEND	
PRELOAD DESIGN SURFACE	—————
EARLY WORKS DESIGN	-----
LANDSCAPE MOUND SURFACE	—————
EXISTING SURFACE	-----

ACCEPTED FOR CONSTRUCTION

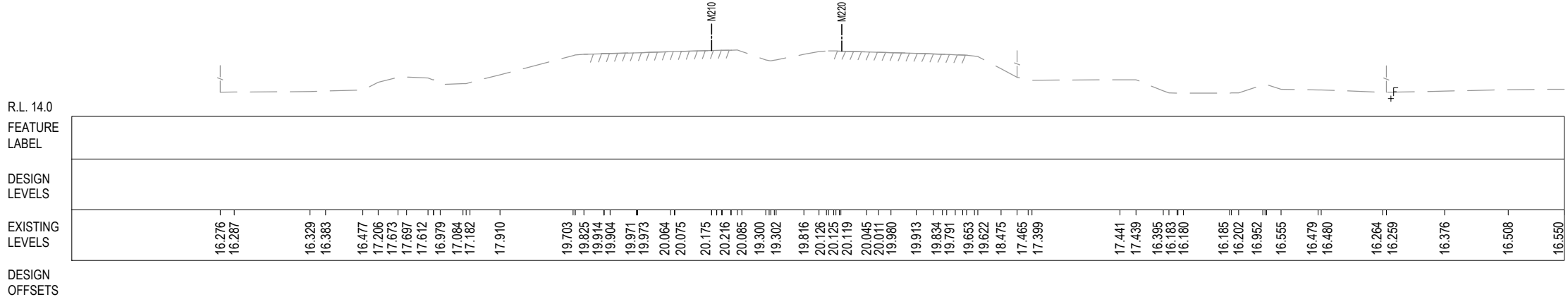
*Disclaimer: This information is to be used only for the purpose of inspecting fixing or varying road levels in accordance with Part 3 of the Roads Act 1993. In some locations the road configuration has been refined without impacting the road level.

<p>AMENDMENT / REVISION DESCRIPTION</p> <p>ISSUED FOR CONSTRUCTION</p> <p>ISSUED FOR CONSTRUCTION</p>	<p>DESIGN LOT CODE B-81-RA-03</p> <p>WVR No. APPROVAL</p> <p>S.A. S.A.</p>	<p>DESIGN MODEL FILE(S) USED FOR DOCUMENTATION OF THIS DRAWING W2B-ABJ-B-RA-MOD-09003_WEEK_58</p> <p>SCALES ON A3 SIZE DRAWING</p> <p>0 5 10 15 20 25 SCALE 1:500m</p> <p>CO-ORDINATE SYSTEM MGA ZONE 56</p> <p>HEIGHT DATUM AHD</p>	<p>DRAWINGS / DESIGN PREPARED BY</p> <p> </p>	<p>PLOT DATE / TIME 02/02/17 3:53:06 PM James Terpening</p> <p>PLOT BY</p>	<table border="1"> <thead> <tr> <th>TITLE</th> <th>NAME</th> <th>DATE</th> </tr> </thead> <tbody> <tr><td>DRAWN</td><td>JAMES TERPENING</td><td>02.02.17</td></tr> <tr><td>DRG CHECK</td><td>CRAIG DUNNINGHAM</td><td>02.02.17</td></tr> <tr><td>DESIGN</td><td>MARK SHAMOUN</td><td>02.02.17</td></tr> <tr><td>DESIGN CHECK</td><td>DANIEL KEHOE</td><td>02.02.17</td></tr> <tr><td>DESIGN MNGR</td><td>SCOTT ASHDOWN</td><td>02.02.17</td></tr> <tr><td>PROJECT MNGR</td><td>GREG RIORDAN</td><td>02.02.17</td></tr> </tbody> </table>	TITLE	NAME	DATE	DRAWN	JAMES TERPENING	02.02.17	DRG CHECK	CRAIG DUNNINGHAM	02.02.17	DESIGN	MARK SHAMOUN	02.02.17	DESIGN CHECK	DANIEL KEHOE	02.02.17	DESIGN MNGR	SCOTT ASHDOWN	02.02.17	PROJECT MNGR	GREG RIORDAN	02.02.17	<p>CLIENT</p> <p> </p> <p>PREPARED FOR PACIFIC HIGHWAY OFFICE</p>	<p>CLARENCE VALLEY COUNCIL HW10 - PACIFIC HIGHWAY UPGRADE MACLEAN TO DEVILS PULPIT PORTION B CONTROL LINE M210 CROSS SECTIONS RA03</p> <p>SHEET No. 190 of 218</p> <p>RMS REGISTRATION No. DS2016/000619</p> <p>ISSUE STATUS ISSUED FOR CONSTRUCTION</p> <p>EDMS No. SF2015/118045</p> <p>SHEET No. RA-B-07490</p> <p>ISSUE B</p>	<p>A3</p>
TITLE	NAME	DATE																											
DRAWN	JAMES TERPENING	02.02.17																											
DRG CHECK	CRAIG DUNNINGHAM	02.02.17																											
DESIGN	MARK SHAMOUN	02.02.17																											
DESIGN CHECK	DANIEL KEHOE	02.02.17																											
DESIGN MNGR	SCOTT ASHDOWN	02.02.17																											
PROJECT MNGR	GREG RIORDAN	02.02.17																											

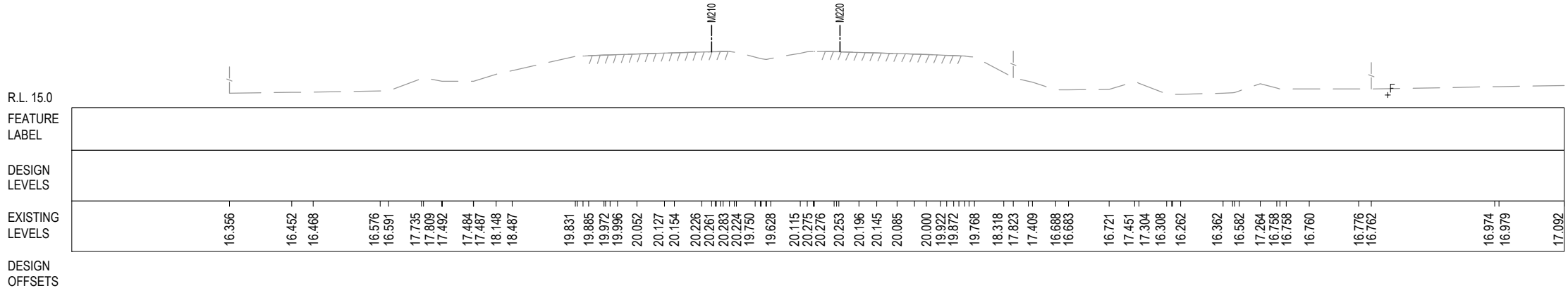
MAY BE INCOMPLETE IF COPIED

C:\Project\wse\W2B\Working\Drawings_RA03\W2B-ABJ-B-RA-DRG-07491.dwg

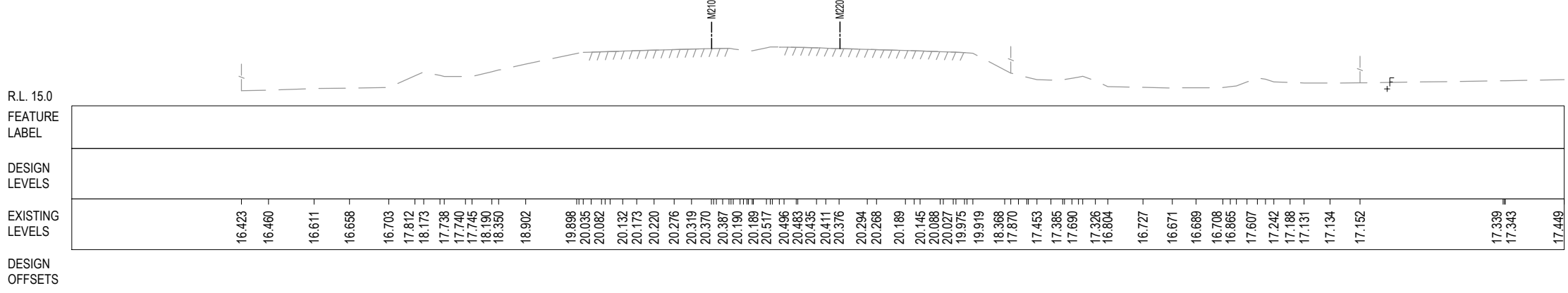
11 ON A3 SIZE ORIGINAL



108000.000



107975.000



107950.000

NOTES

- THE PRELOAD SURFACE AS SHOWN ON THE CROSS SECTIONS IS BASED ON THE DESIGN PRELOAD LEVELS AT THE TIME THE PRELOAD MATERIAL WAS PLACED. SOME SETTLEMENT IS EXPECTED TO HAVE OCCURRED THROUGH THESE ZONES AND AS SUCH THE EXISTING LEVELS OF THE PRELOAD SURFACE ARE EXPECTED TO BE LOWER THAN SHOWN. THE CONTRACTOR SHALL CONFIRM ALL EXISTING PRE-LOAD LEVELS ON SITE PRIOR TO CONSTRUCTION.

LEGEND	
PRELOAD DESIGN SURFACE	— (dashed line)
EARLY WORKS DESIGN	- - - (dashed line)
LANDSCAPE MOUND SURFACE	— (solid line)
EXISTING SURFACE	- - - (dashed line)

***Disclaimer:** This information is to be used only for the purpose of inspecting fixing or varying road levels in accordance with Part 3 of the Roads Act 1993. In some locations the road configuration has been refined without impacting the road level.

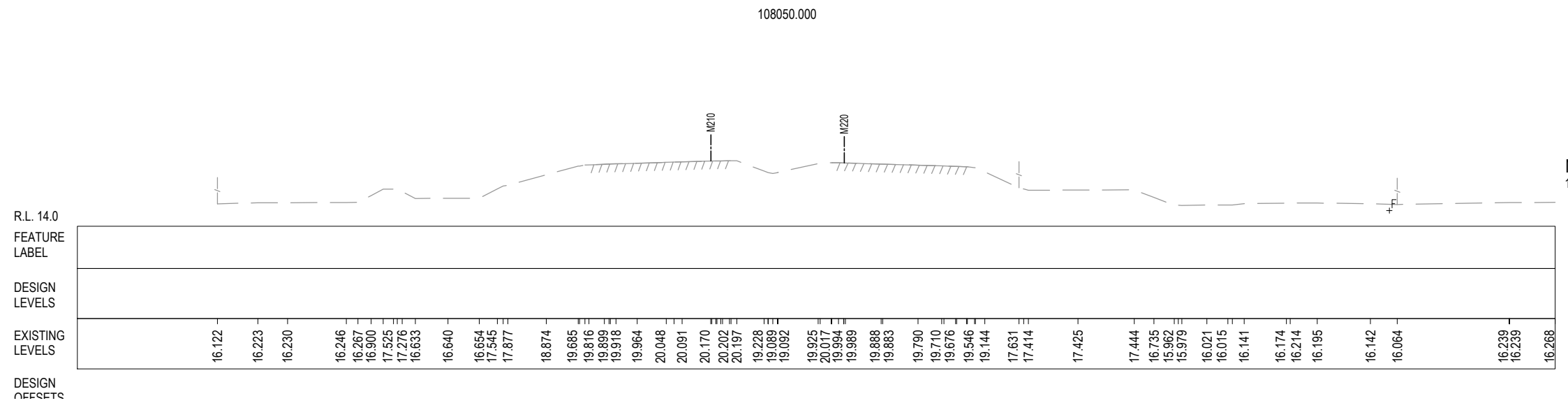
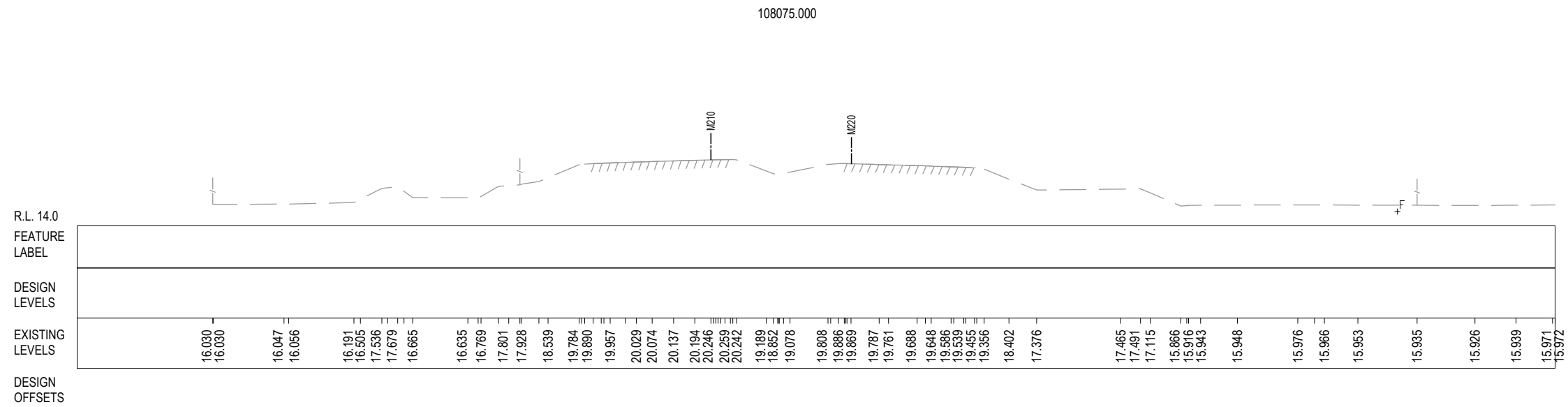
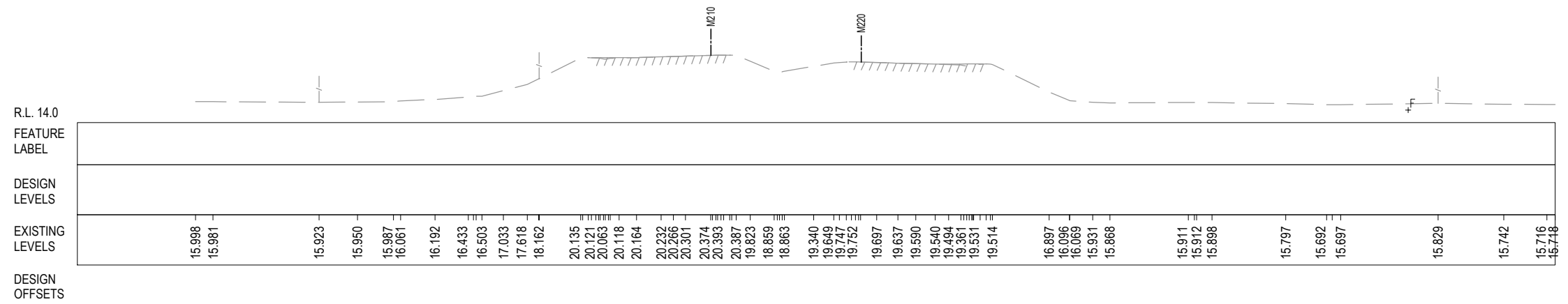
ACCEPTED FOR CONSTRUCTION

AMENDMENT / REVISION DESCRIPTION	DESIGN LOT CODE B-81-RA-03	DESIGN MODEL FILE(S) USED FOR DOCUMENTATION OF THIS DRAWING W2B-ABJ-B-RA-MOD-09003_WEEK_58	PLOT DATE / TIME 02/02/17 3:53:08 PM	PLOT BY James Terpening	CLIENT CLARENCE VALLEY COUNCIL	A3
ISSUED FOR CONSTRUCTION	WVR No.	SCALES ON A3 SIZE DRAWING	TITLE	NAME	DATE	
ISSUED FOR CONSTRUCTION	SA.	0 5 10 15 20 25	ARCADIS	JAMES TERPENING	02.02.17	
	SA.	SCALE 1:500m	Beca	CRAIG DUNNINGHAM	02.02.17	
		CO-ORDINATE SYSTEM	ABJV	MARK SHAMOUN	02.02.17	
		MGA ZONE 56		DANIEL KEHOE	02.02.17	
		HEIGHT DATUM		SCOTT ASHDOWN	02.02.17	
		AHD		GREG RIORDAN	02.02.17	



PREPARED FOR	RMS REGISTRATION No.	SHEET No.
PACIFIC HIGHWAY OFFICE	DS2016/000619	1
ISSUE STATUS	EDMS No.	ISSUE
ISSUED FOR CONSTRUCTION	SF2015/118045	B

MAY BE INCOMPLETE IF COPIED
C:\Project\wise\W2B\Working_Drawings_RA03\W2B-ABJ-B-RA-DRG-07492.dwg
11 ON A3 SIZE ORIGINAL



NOTES
1. THE PRELOAD SURFACE AS SHOWN ON THE CROSS SECTIONS IS BASED ON THE DESIGN PRELOAD LEVELS AT THE TIME THE PRELOAD MATERIAL WAS PLACED. SOME SETTLEMENT IS EXPECTED TO HAVE OCCURRED THROUGH THESE ZONES AND AS SUCH THE EXISTING LEVELS OF THE PRELOAD SURFACE ARE EXPECTED TO BE LOWER THAN SHOWN. THE CONTRACTOR SHALL CONFIRM ALL EXISTING PRE-LOAD LEVELS ON SITE PRIOR TO CONSTRUCTION.

LEGEND	
PRELOAD DESIGN SURFACE	—
EARLY WORKS DESIGN	- - -
LANDSCAPE MOUND SURFACE	—
EXISTING SURFACE	- - -

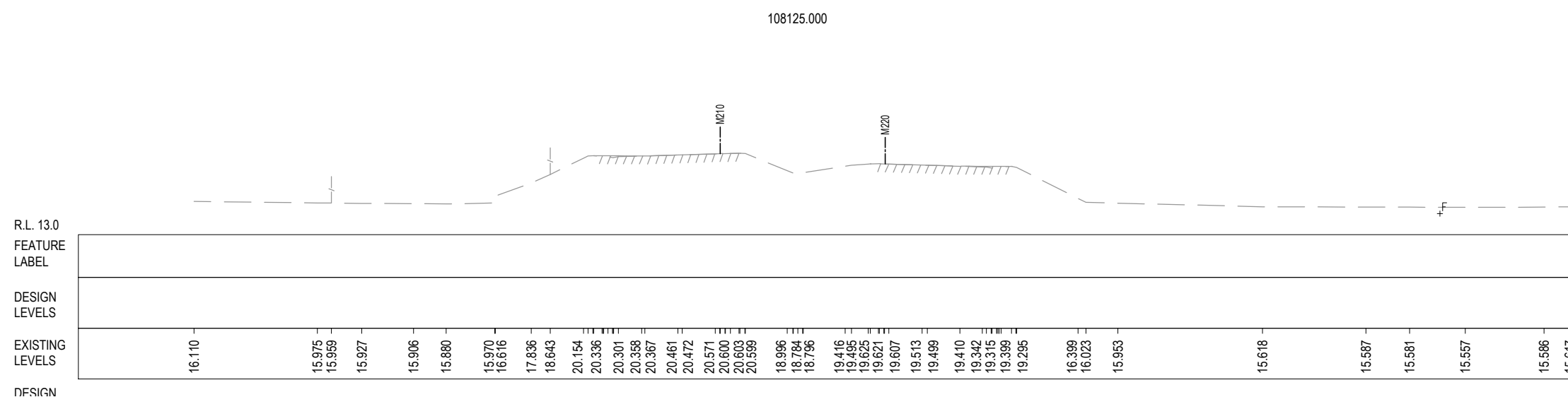
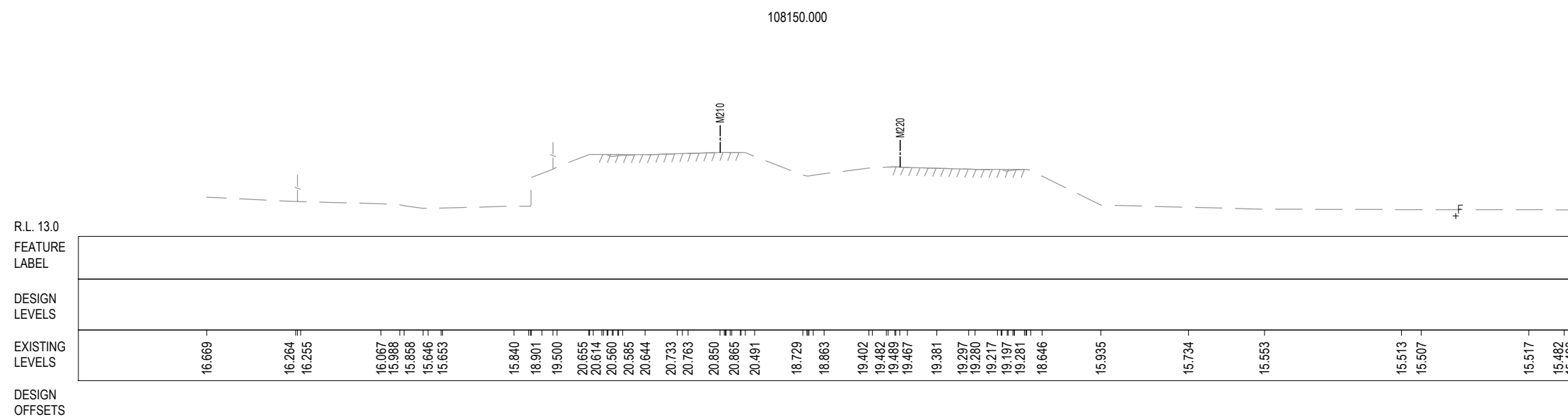
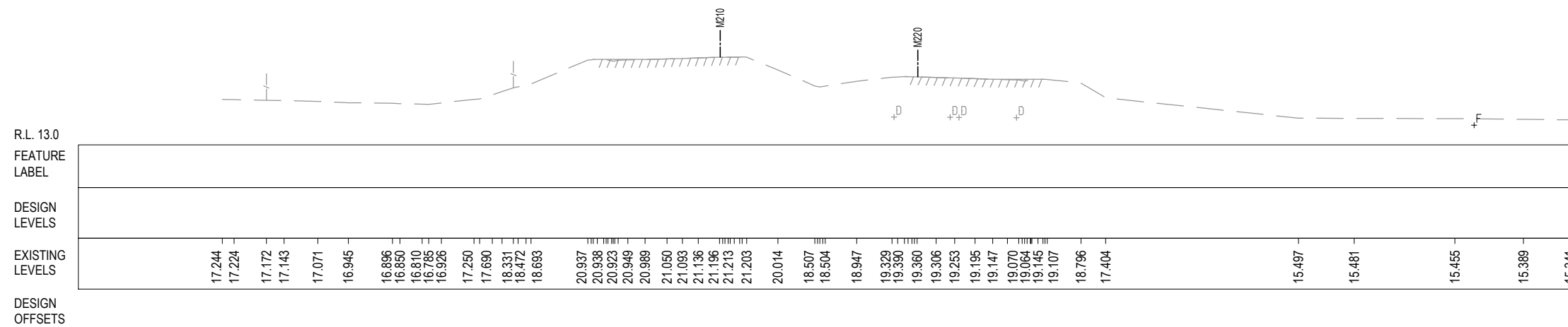
***Disclaimer:** This information is to be used only for the purpose of inspecting fixing or varying road levels in accordance with Part 3 of the Roads Act 1993. In some locations the road configuration has been refined without impacting the road level.

ACCEPTED FOR CONSTRUCTION

AMENDMENT / REVISION DESCRIPTION		DESIGN LOT CODE B-81-RA-03	DESIGN MODEL FILE(S) USED FOR DOCUMENTATION OF THIS DRAWING W2B-ABJ-B-RA-MOD-09003_WEEK_58	PLOT DATE / TIME 02/02/17 3:53:11 PM James Terpening	PLOT BY James Terpening	CLIENT CLARENCE VALLEY COUNCIL HW10 - PACIFIC HIGHWAY UPGRADE MACLEAN TO DEVILS PULPIT PORTION B CONTROL LINE M210 CROSS SECTIONS RA03	A3
ISSUED FOR CONSTRUCTION		WVR No.	APPROVAL S.A. S.A.	SCALES ON A3 SIZE DRAWING 0 5 10 15 20 25 SCALE 1:500m	DRAWINGS / DESIGN PREPARED BY ARCADIS Beca	TITLE DRAWN DRG CHECK DESIGN DESIGN CHECK DESIGN MNGR PROJECT MNGR	NAME JAMES TERPENING CRAIG DUNNINGHAM MARK SHAMOUN DANIEL KEHOE SCOTT ASHDOWN GREG RIORDAN
ISSUED FOR CONSTRUCTION		CO-ORDINATE SYSTEM MGA ZONE 56		HEIGHT DATUM AHD		PREPARED FOR PACIFIC HIGHWAY OFFICE	RMS REGISTRATION No. DS2016/000619
ISSUED FOR CONSTRUCTION		EDMS No. SF2015/118045		SHEET No. RA-B-07492		ISSUE B	PART 1

MAY BE INCOMPLETE IF COPIED
 11 ON A3 SIZE ORIGINAL

C:\Projectwise\W2B\Working_Drawings_RA03\W2B-ABJ-B-RA-DRG-07493.dwg



NOTES

- THE PRELOAD SURFACE AS SHOWN ON THE CROSS SECTIONS IS BASED ON THE DESIGN PRELOAD LEVELS AT THE TIME THE PRELOAD MATERIAL WAS PLACED. SOME SETTLEMENT IS EXPECTED TO HAVE OCCURRED THROUGH THESE ZONES AND AS SUCH THE EXISTING LEVELS OF THE PRELOAD SURFACE ARE EXPECTED TO BE LOWER THAN SHOWN. THE CONTRACTOR SHALL CONFIRM ALL EXISTING PRE-LOAD LEVELS ON SITE PRIOR TO CONSTRUCTION.

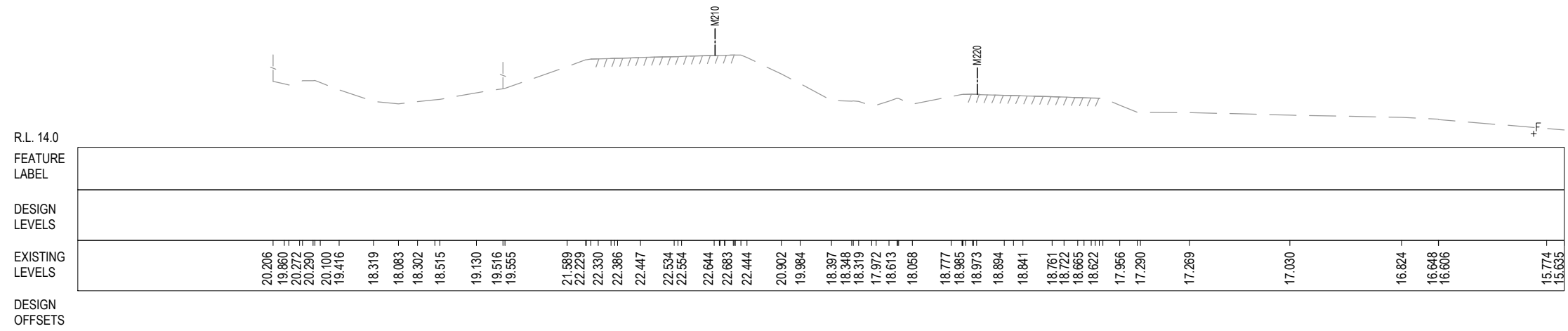
LEGEND	
PRELOAD DESIGN SURFACE	—
EARLY WORKS DESIGN	- - - - -
LANDSCAPE MOUND SURFACE	▨
EXISTING SURFACE	—

***Disclaimer:** This information is to be used only for the purpose of inspecting fixing or varying road levels in accordance with Part 3 of the Roads Act 1993. In some locations the road configuration has been refined without impacting the road level.

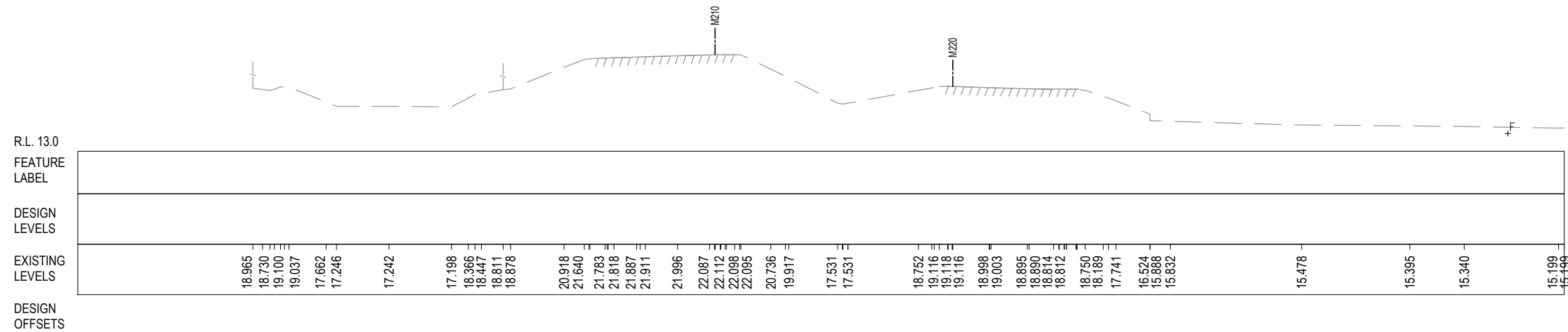
ACCEPTED FOR CONSTRUCTION

DESIGN LOT CODE B-81-RA-03		DESIGN MODEL FILE(S) USED FOR DOCUMENTATION OF THIS DRAWING W2B-ABJ-B-RA-MOD-09003_WEEK_58		PLOT DATE / TIME 02/02/17 3:53:14 PM James Terpening		PLOT BY James Terpening		CLIENT CLARENCE VALLEY COUNCIL HW10 - PACIFIC HIGHWAY UPGRADE MACLEAN TO DEVILS PULPIT PORTION B CONTROL LINE M210 CROSS SECTIONS RA03		A3
AMENDMENT / REVISION DESCRIPTION		SCALES ON A3 SIZE DRAWING		DRAWINGS / DESIGN PREPARED BY		TITLE		NSW GOVERNMENT Transport Roads & Maritime Services		RMS REGISTRATION No. DS2016/000619
ISSUED FOR CONSTRUCTION		0 5 10 15 20 25 SCALE 1:500m		ARCADIS Beca ABJV		DRAWN: JAMES TERPENING 02.02.17		PREPARED FOR PACIFIC HIGHWAY OFFICE		SHEET No. 193 of 218
ISSUED FOR CONSTRUCTION		CO-ORDINATE SYSTEM MGA ZONE 56		HEIGHT DATUM AHD		DRG CHECK: CRAIG DUNNINGHAM 02.02.17		ISSUE STATUS ISSUED FOR CONSTRUCTION		EDMS No. SF2015/118045
						DESIGN: MARK SHAMOUN 02.02.17		SHEET No. RA-B-07493		ISSUE B
						DESIGN CHECK: DANIEL KEHOE 02.02.17				
						DESIGN MNGR: SCOTT ASHDOWN 02.02.17				
						PROJECT MNGR: GREG RIORDAN 02.02.17				

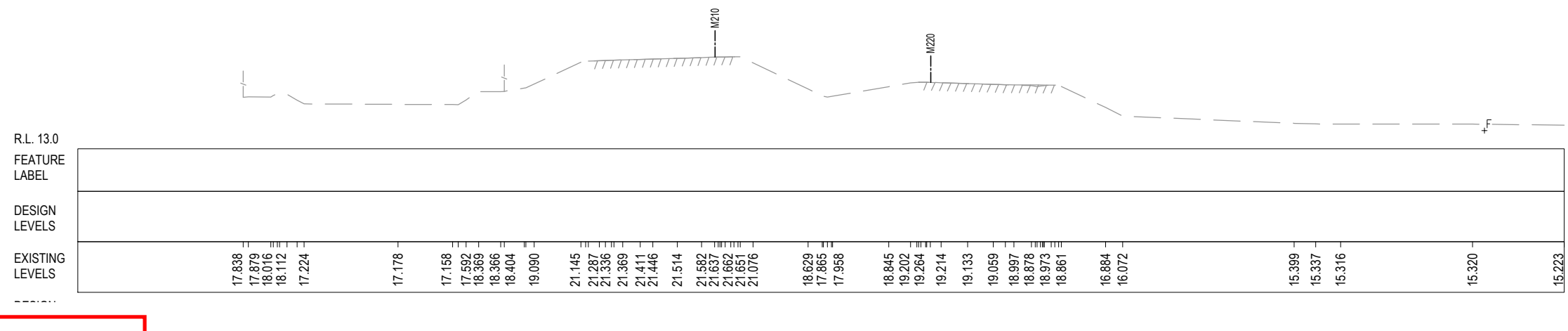
MAY BE INCOMPLETE IF COPIED
 11 ON A3 SIZE ORIGINAL
 C:\Project\wise\W2B\Working\Drawings_RA03\W2B-ABJ-B-RA-DRG-07494.dwg



108225.000



108200.000



108175.000

NOTES
 1. THE PRELOAD SURFACE AS SHOWN ON THE CROSS SECTIONS IS BASED ON THE DESIGN PRELOAD LEVELS AT THE TIME THE PRELOAD MATERIAL WAS PLACED. SOME SETTLEMENT IS EXPECTED TO HAVE OCCURRED THROUGH THESE ZONES AND AS SUCH THE EXISTING LEVELS OF THE PRELOAD SURFACE ARE EXPECTED TO BE LOWER THAN SHOWN. THE CONTRACTOR SHALL CONFIRM ALL EXISTING PRE-LOAD LEVELS ON SITE PRIOR TO CONSTRUCTION.

LEGEND	
PRELOAD DESIGN SURFACE	—
EARLY WORKS DESIGN	- - - - -
LANDSCAPE MOUND SURFACE	▨
EXISTING SURFACE	—

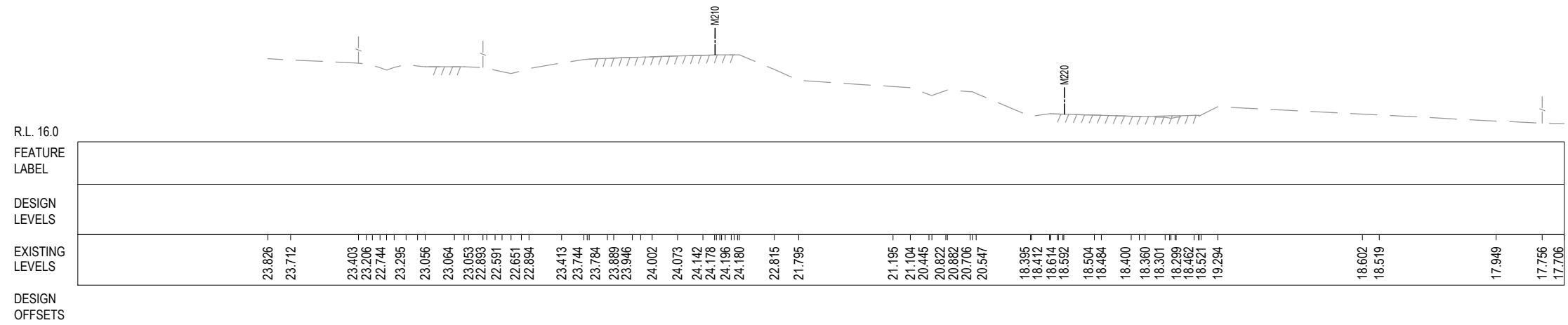
***Disclaimer:** This information is to be used only for the purpose of inspecting fixing or varying road levels in accordance with Part 3 of the Roads Act 1993. In some locations the road configuration has been refined without impacting the road level.

ACCEPTED FOR CONSTRUCTION

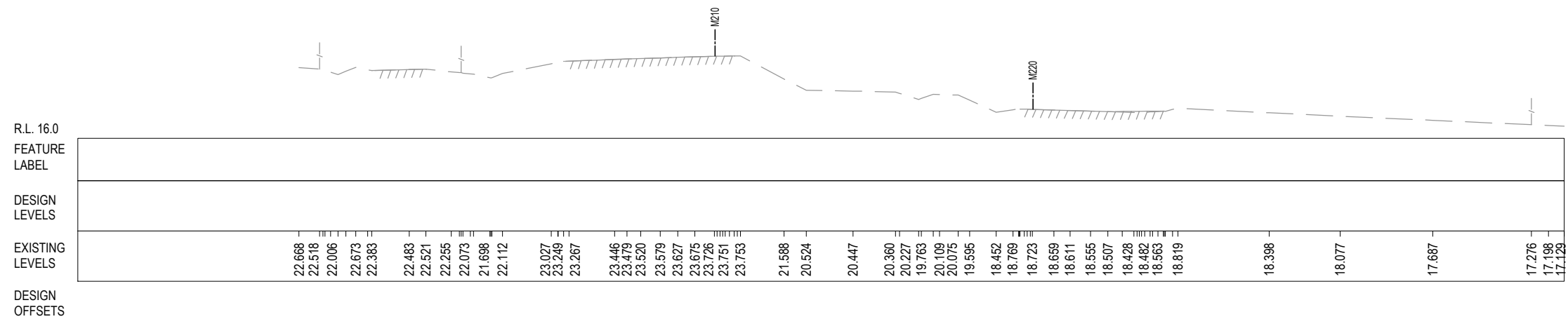
DESIGN LOT CODE B-81-RA-03		DESIGN MODEL FILE(S) USED FOR DOCUMENTATION OF THIS DRAWING W2B-ABJ-B-RA-MOD-09003_WEEK_58		PLOT DATE / TIME 02/02/17 3:53:16 PM James Terpening		PLOT BY JAMES TERPENING		CLIENT CLARENCE VALLEY COUNCIL		HW10 - PACIFIC HIGHWAY UPGRADE MACLEAN TO DEVILS PULPIT PORTION B CONTROL LINE M210 CROSS SECTIONS RA03		SHEET No. 194 of 218	
AMENDMENT / REVISION DESCRIPTION		VVR No. APPROVAL		SCALES ON A3 SIZE DRAWING		DRAWINGS / DESIGN PREPARED BY		NSW GOVERNMENT		Transport Roads & Maritime Services		RMS REGISTRATION No. DS2016/000619	
ISSUED FOR CONSTRUCTION		S.A.		0 5 10 15 20 25 SCALE 1:500m		ARCADIS		DRAWN JAMES TERPENING 02.02.17		PREPARED FOR PACIFIC HIGHWAY OFFICE		ISSUE STATUS ISSUED FOR CONSTRUCTION	
ISSUED FOR CONSTRUCTION		S.A.		CO-ORDINATE SYSTEM MGA ZONE 56		Beca		DRG CHECK CRAIG DUNNINGHAM 02.02.17		EDMS No. SF2015/118045		SHEET No. RA-B-07494	
				HEIGHT DATUM AHD		ABJV		DESIGN MARK SHAMOUN 02.02.17		ISSUE No. B			
								DESIGN CHECK DANIEL KEHOE 02.02.17					
								DESIGN MNGR SCOTT ASHDOWN 02.02.17					
								PROJECT MNGR GREG RIORDAN 02.02.17					

MAY BE INCOMPLETE IF COPIED

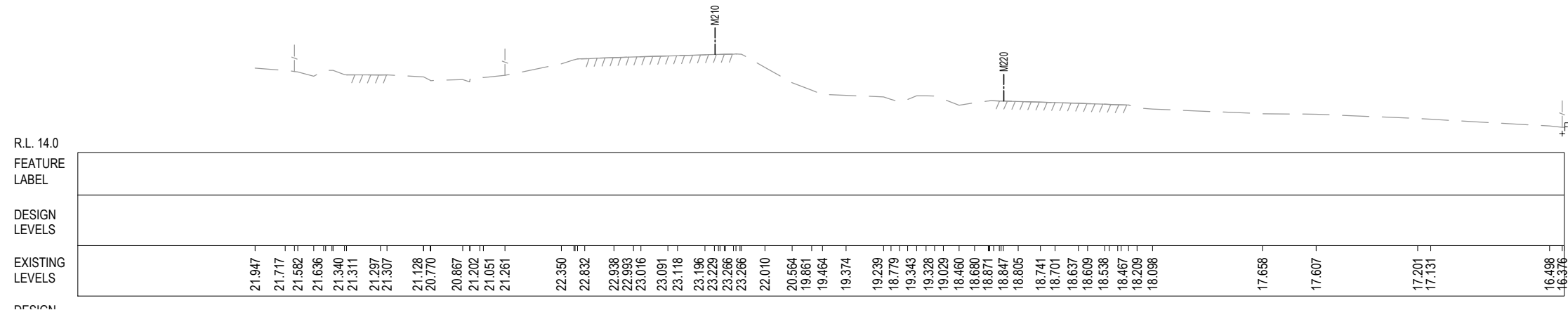
C:\Projectwise\W2B\Working_Drawings_RA03\W2B-ABJ-B-RA-DRG-07495.dwg
 11 ON A3 SIZE ORIGINAL



108300.000



108275.000



108250.000

NOTES
 1. THE PRELOAD SURFACE AS SHOWN ON THE CROSS SECTIONS IS BASED ON THE DESIGN PRELOAD LEVELS AT THE TIME THE PRELOAD MATERIAL WAS PLACED. SOME SETTLEMENT IS EXPECTED TO HAVE OCCURRED THROUGH THESE ZONES AND AS SUCH THE EXISTING LEVELS OF THE PRELOAD SURFACE ARE EXPECTED TO BE LOWER THAN SHOWN. THE CONTRACTOR SHALL CONFIRM ALL EXISTING PRE-LOAD LEVELS ON SITE PRIOR TO CONSTRUCTION.

LEGEND	
PRELOAD DESIGN SURFACE	
EARLY WORKS DESIGN	
LANDSCAPE MOUND SURFACE	
EXISTING SURFACE	

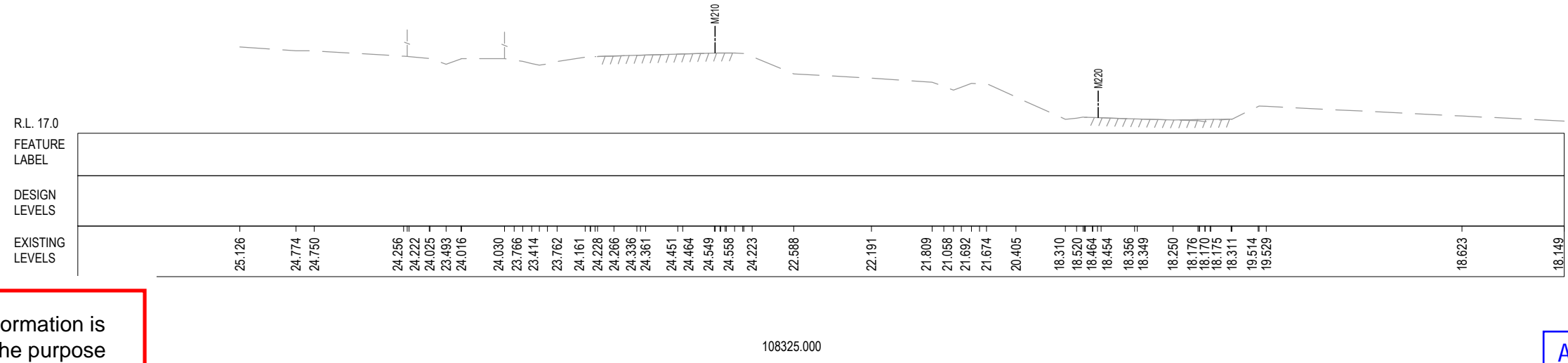
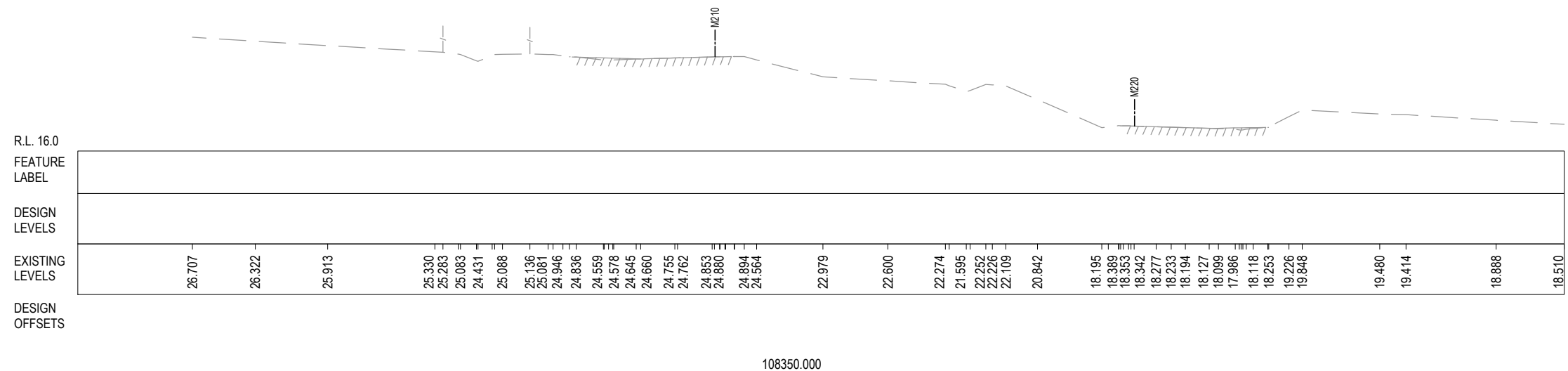
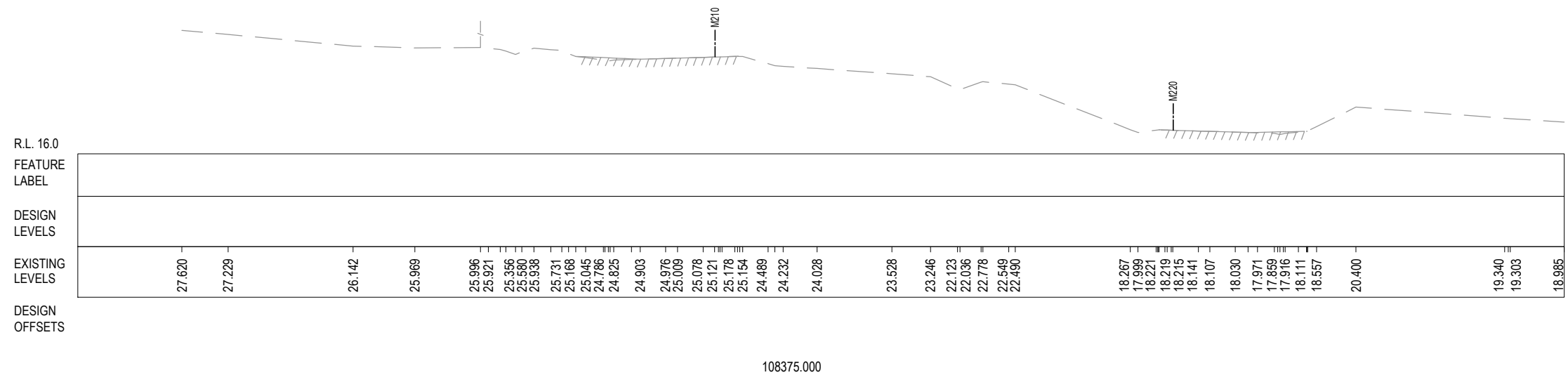
***Disclaimer:** This information is to be used only for the purpose of inspecting fixing or varying road levels in accordance with Part 3 of the Roads Act 1993. In some locations the road configuration has been refined without impacting the road level.

ACCEPTED FOR CONSTRUCTION

AMENDMENT / REVISION DESCRIPTION		DESIGN LOT CODE B-81-RA-03	DESIGN MODEL FILE(S) USED FOR DOCUMENTATION OF THIS DRAWING W2B-ABJ-B-RA-MOD-09003_WEEK_58	PLOT DATE / TIME 02/02/17 3:53:19 PM James Terpening	PLOT BY James Terpening	CLIENT CLARENCE VALLEY COUNCIL HW10 - PACIFIC HIGHWAY UPGRADE MACLEAN TO DEVILS PULPIT PORTION B CONTROL LINE M210 CROSS SECTIONS RA03	A3
ISSUED FOR CONSTRUCTION	ISSUED FOR CONSTRUCTION	WVR No.	APPROVAL S.A. S.A.	SCALES ON A3 SIZE DRAWING 0 5 10 15 20 25 SCALE 1:500m	DRAWINGS / DESIGN PREPARED BY ARCADIS Beca	NSW GOVERNMENT Transport Roads & Maritime Services	RMS REGISTRATION No. DS2016/000619
CO-ORDINATE SYSTEM MGA ZONE 56		HEIGHT DATUM AHD		TITLE	NAME	DATE	SHEET No. 195 of 218
				DRWN	JAMES TERPENING	02.02.17	PART 1
				DRG CHECK	CRAIG DUNNINGHAM	02.02.17	ISSUE B
				DESIGN	MARK SHAMOUN	02.02.17	
				DESIGN CHECK	DANIEL KEHOE	02.02.17	
				DESIGN MNGR	SCOTT ASHDOWN	02.02.17	
				PROJECT MNGR	GREG RIORDAN	02.02.17	
						PREPARED FOR PACIFIC HIGHWAY OFFICE	ISSUE STATUS ISSUED FOR CONSTRUCTION
						EDMS No. SF2015/118045	SHEET No. RA-B-07495

MAY BE INCOMPLETE IF COPIED
 11 ON A3 SIZE ORIGINAL

C:\Projectwise\W2B\Working\Drawings_RA03\W2B-ABJ-B-RA-DRG-07496.dwg



NOTES
 1. THE PRELOAD SURFACE AS SHOWN ON THE CROSS SECTIONS IS BASED ON THE DESIGN PRELOAD LEVELS AT THE TIME THE PRELOAD MATERIAL WAS PLACED. SOME SETTLEMENT IS EXPECTED TO HAVE OCCURRED THROUGH THESE ZONES AND AS SUCH THE EXISTING LEVELS OF THE PRELOAD SURFACE ARE EXPECTED TO BE LOWER THAN SHOWN. THE CONTRACTOR SHALL CONFIRM ALL EXISTING PRE-LOAD LEVELS ON SITE PRIOR TO CONSTRUCTION.

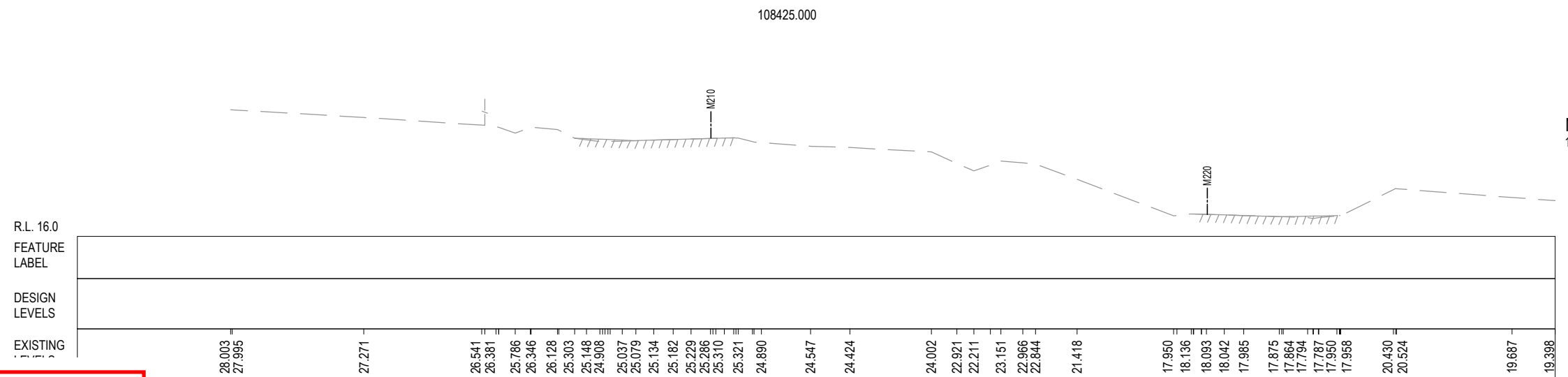
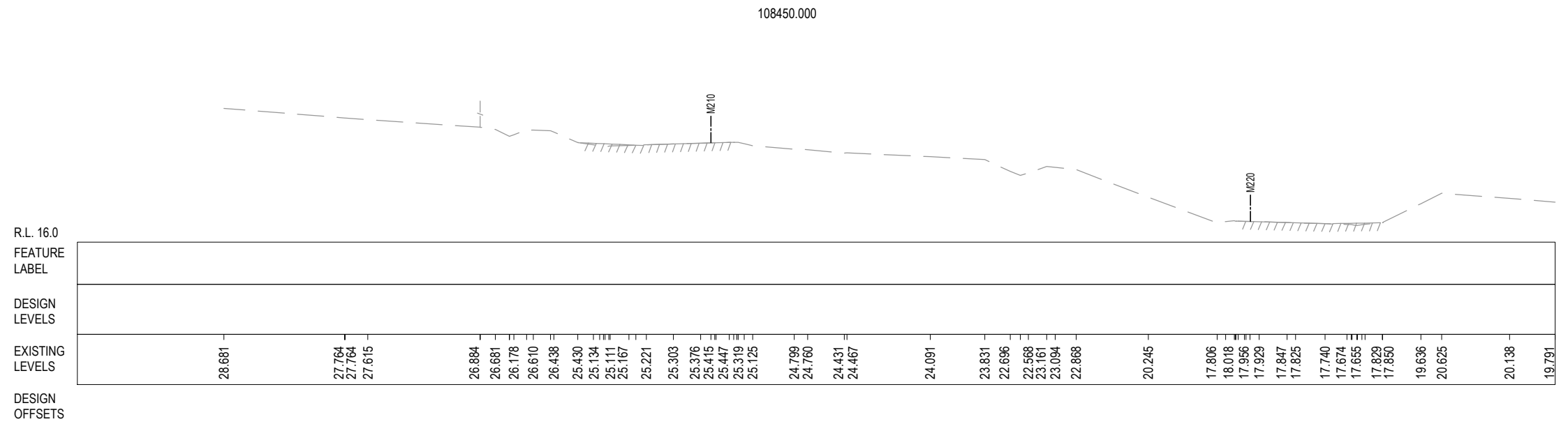
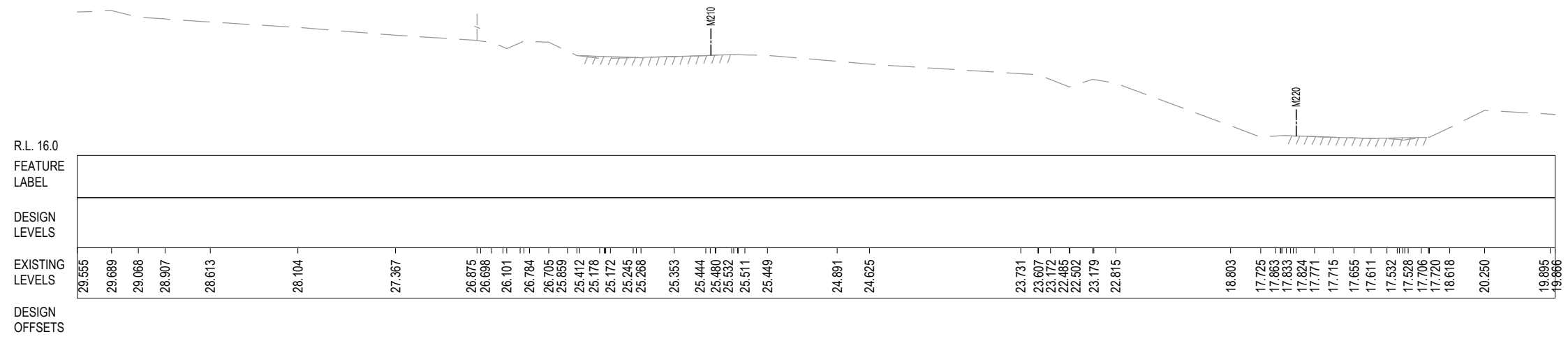
LEGEND	
PRELOAD DESIGN SURFACE	—
EARLY WORKS DESIGN	- - -
LANDSCAPE MOUND SURFACE	—
EXISTING SURFACE	—

***Disclaimer:** This information is to be used only for the purpose of inspecting fixing or varying road levels in accordance with Part 3 of the Roads Act 1993. In some locations the road configuration has been refined without impacting the road level.

ACCEPTED FOR CONSTRUCTION

DESIGN LOT CODE B-81-RA-03		DESIGN MODEL FILE(S) USED FOR DOCUMENTATION OF THIS DRAWING W2B-ABJ-B-RA-MOD-09003_WEEK_58		PLOT DATE / TIME 02/02/17 3:53:21 PM James Terpening		PLOT BY James Terpening		CLIENT CLARENCE VALLEY COUNCIL HW10 - PACIFIC HIGHWAY UPGRADE MACLEAN TO DEVILS PULPIT PORTION B CONTROL LINE M210 CROSS SECTIONS RA03		A3	
AMENDMENT / REVISION DESCRIPTION ISSUED FOR CONSTRUCTION ISSUED FOR CONSTRUCTION		WVR No. APPROVAL S.A. S.A.		SCALES ON A3 SIZE DRAWING 0 5 10 15 20 25 SCALE 1:500m		DRAWINGS / DESIGN PREPARED BY ARCADIS Beca		TITLE DRAWN: JAMES TERPENING 02.02.17 DRG CHECK: CRAIG DUNNINGHAM 02.02.17 DESIGN: MARK SHAMOUN 02.02.17 DESIGN CHECK: DANIEL KEHOE 02.02.17 DESIGN MNGR: SCOTT ASHDOWN 02.02.17 PROJECT MNGR: GREG RIORDAN 02.02.17		NSW GOVERNMENT Transport Roads & Maritime Services PREPARED FOR PACIFIC HIGHWAY OFFICE	
CO-ORDINATE SYSTEM MGA ZONE 56		HEIGHT DATUM AHD		RMS REGISTRATION No. DS2016/000619		ISSUE STATUS ISSUED FOR CONSTRUCTION		EDMS No. SF2015/118045		SHEET No. RA-B-07496 ISSUE B	

MAY BE INCOMPLETE IF COPIED
 11 ON A3 SIZE ORIGINAL
 C:\Project\wise\W2B\Working_Drawings_RA03\W2B-ABJ-B-RA-DRG-07497.dwg



NOTES
 1. THE PRELOAD SURFACE AS SHOWN ON THE CROSS SECTIONS IS BASED ON THE DESIGN PRELOAD LEVELS AT THE TIME THE PRELOAD MATERIAL WAS PLACED. SOME SETTLEMENT IS EXPECTED TO HAVE OCCURRED THROUGH THESE ZONES AND AS SUCH THE EXISTING LEVELS OF THE PRELOAD SURFACE ARE EXPECTED TO BE LOWER THAN SHOWN. THE CONTRACTOR SHALL CONFIRM ALL EXISTING PRE-LOAD LEVELS ON SITE PRIOR TO CONSTRUCTION.


LEGEND	
PRELOAD DESIGN SURFACE	
EARLY WORKS DESIGN	
LANDSCAPE MOUND SURFACE	
EXISTING SURFACE	

***Disclaimer:** This information is to be used only for the purpose of inspecting fixing or varying road levels in accordance with Part 3 of the Roads Act 1993. In some locations the road configuration has been refined without impacting the road level.

ACCEPTED FOR CONSTRUCTION

DESIGN LOT CODE B-81-RA-03		DESIGN MODEL FILE(S) USED FOR DOCUMENTATION OF THIS DRAWING W2B-ABJ-B-RA-MOD-09003_WEEK_58		PLOT DATE / TIME 02/02/17 3:53:24 PM James Terpening		PLOT BY James Terpening		CLIENT CLARENCE VALLEY COUNCIL HW10 - PACIFIC HIGHWAY UPGRADE MACLEAN TO DEVILS PULPIT PORTION B CONTROL LINE M210 CROSS SECTIONS RA03		A3
AMENDMENT / REVISION DESCRIPTION		SCALES ON A3 SIZE DRAWING		DRAWINGS / DESIGN PREPARED BY		TITLE		NSW GOVERNMENT Transport Roads & Maritime Services		RMS REGISTRATION No. DS2016/000619
ISSUED FOR CONSTRUCTION		0 5 10 15 20 25 SCALE 1:500m		ARCADIS Beca ABJV		DRAWN JAMES TERPENING 02.02.17		PREPARED FOR PACIFIC HIGHWAY OFFICE		PART 1
ISSUED FOR CONSTRUCTION		CO-ORDINATE SYSTEM MGA ZONE 56		HEIGHT DATUM AHD		DRG CHECK CRAIG DUNNINGHAM 02.02.17		ISSUE STATUS ISSUED FOR CONSTRUCTION		EDMS No. SF2015/118045
						DESIGN MARK SHAMOUN 02.02.17		SHEET No. RA-B-07497		ISSUE B
						DESIGN CHECK DANIEL KEHOE 02.02.17				
						DESIGN MNGR SCOTT ASHDOWN 02.02.17				
						PROJECT MNGR GREG RIORDAN 02.02.17				

MAY BE INCOMPLETE IF COPIED
 ON A3 SIZE ORIGINAL
 C:\Project\wise\W2B\Working_Drawings_RA03\W2B-ABJ-B-RA-DRG-07498.dwg



NOTES
 1. THE PRELOAD SURFACE AS SHOWN ON THE CROSS SECTIONS IS BASED ON THE DESIGN PRELOAD LEVELS AT THE TIME THE PRELOAD MATERIAL WAS PLACED. SOME SETTLEMENT IS EXPECTED TO HAVE OCCURRED THROUGH THESE ZONES AND AS SUCH THE EXISTING LEVELS OF THE PRELOAD SURFACE ARE EXPECTED TO BE LOWER THAN SHOWN. THE CONTRACTOR SHALL CONFIRM ALL EXISTING PRE-LOAD LEVELS ON SITE PRIOR TO CONSTRUCTION.

LEGEND	
PRELOAD DESIGN SURFACE	
EARLY WORKS DESIGN	
LANDSCAPE MOUND SURFACE	
EXISTING SURFACE	

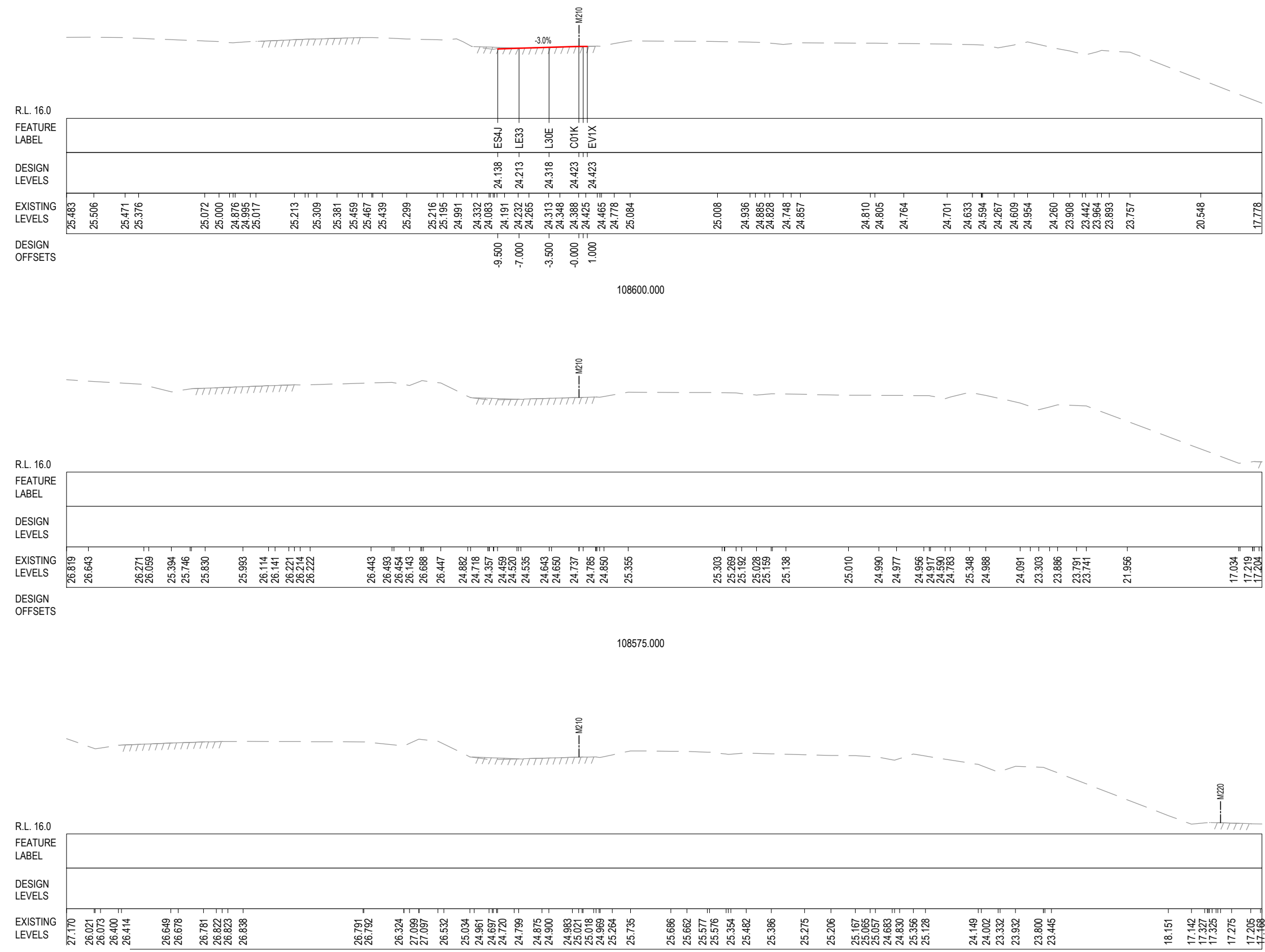
ACCEPTED FOR CONSTRUCTION

***Disclaimer:** This information is to be used only for the purpose of inspecting fixing or varying road levels in accordance with Part 3 of the Roads Act 1993. In some locations the road configuration has been refined without impacting the road level.

DESIGN LOT CODE B-81-RA-03		DESIGN MODEL FILE(S) USED FOR DOCUMENTATION OF THIS DRAWING W2B-ABJ-B-RA-MOD-09003_WEEK_58		PLOT DATE / TIME 02/02/17 3:53:26 PM James Terpening		PLOT BY James Terpening		CLIENT CLARENCE VALLEY COUNCIL		HW10 - PACIFIC HIGHWAY UPGRADE MACLEAN TO DEVILS PULPIT PORTION B CONTROL LINE M210 CROSS SECTIONS RA03		SHEET No. 198 of 218	
AMENDMENT / REVISION DESCRIPTION		WVR No. APPROVAL		SCALES ON A3 SIZE DRAWING		DRAWINGS / DESIGN PREPARED BY		TITLE		NAME		DATE	
ISSUED FOR CONSTRUCTION		S.A.		0 5 10 15 20 25 SCALE 1:500m		ARCADIS		DRAWN		JAMES TERPENING		02.02.17	
ISSUED FOR CONSTRUCTION		S.A.				Beca		DRG CHECK		CRAIG DUNNINGHAM		02.02.17	
						ABJV		DESIGN		MARK SHAMOUN		02.02.17	
								DESIGN CHECK		DANIEL KEHOE		02.02.17	
								DESIGN MNGR		SCOTT ASHDOWN		02.02.17	
								PROJECT MNGR		GREG RIORDAN		02.02.17	
				CO-ORDINATE SYSTEM MGA ZONE 56		HEIGHT DATUM AHD		PREPARED FOR		PACIFIC HIGHWAY OFFICE		RMS REGISTRATION No. DS2016/000619	
								ISSUE STATUS		ISSUED FOR CONSTRUCTION		EDMS No. SF2015/118045	
								SHEET No.		RA-B-07498		PART 1	
								ISSUE		B			

MAY BE INCOMPLETE IF COPIED
 ON A3 SIZE ORIGINAL

C:\Projectwise\W2B\Working\Drawings_RA03\W2B-ABJ-RA-DRG-07499.dwg



NOTES
 1. THE PRELOAD SURFACE AS SHOWN ON THE CROSS SECTIONS IS BASED ON THE DESIGN PRELOAD LEVELS AT THE TIME THE PRELOAD MATERIAL WAS PLACED. SOME SETTLEMENT IS EXPECTED TO HAVE OCCURRED THROUGH THESE ZONES AND AS SUCH THE EXISTING LEVELS OF THE PRELOAD SURFACE ARE EXPECTED TO BE LOWER THAN SHOWN. THE CONTRACTOR SHALL CONFIRM ALL EXISTING PRE-LOAD LEVELS ON SITE PRIOR TO CONSTRUCTION.

LEGEND	
PRELOAD DESIGN SURFACE	—
EARLY WORKS DESIGN	- - -
LANDSCAPE MOUND SURFACE	—
EXISTING SURFACE	—

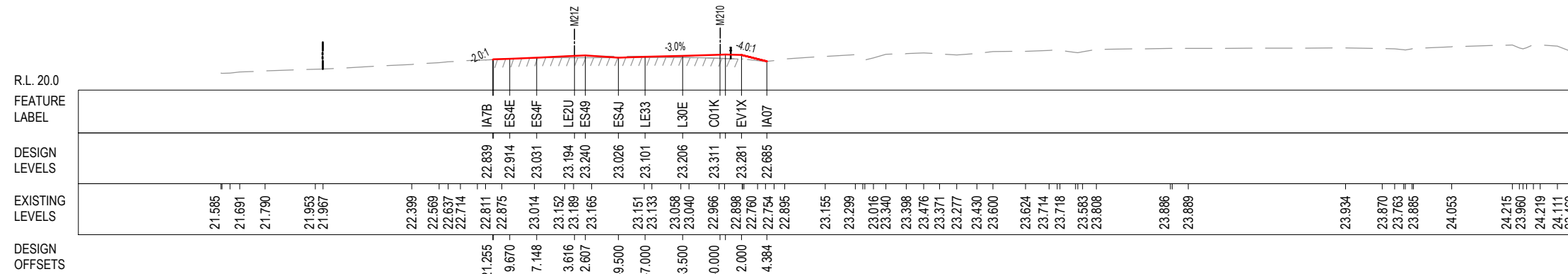
***Disclaimer:** This information is to be used only for the purpose of inspecting fixing or varying road levels in accordance with Part 3 of the Roads Act 1993. In some locations the road configuration has been refined without impacting the road level.

ACCEPTED FOR CONSTRUCTION

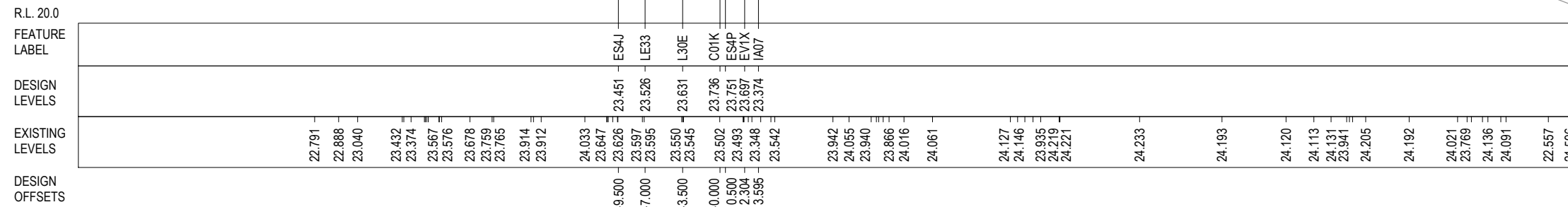
DESIGN LOT CODE B-81-RA-03		DESIGN MODEL FILE(S) USED FOR DOCUMENTATION OF THIS DRAWING W2B-ABJ-B-RA-MOD-09003_WEEK_58		PLOT DATE / TIME 02/02/17 3:53:29 PM James Terpening		PLOT BY James Terpening		CLIENT CLARENCE VALLEY COUNCIL HW10 - PACIFIC HIGHWAY UPGRADE MACLEAN TO DEVILS PULPIT PORTION B CONTROL LINE M210 CROSS SECTIONS RA03		A3	
AMENDMENT / REVISION DESCRIPTION ISSUED FOR CONSTRUCTION ISSUED FOR CONSTRUCTION		WVR No. APPROVAL S.A. S.A.		SCALES ON A3 SIZE DRAWING 0 5 10 15 20 25 SCALE 1:500m		DRAWINGS / DESIGN PREPARED BY ARCADIS Beca		TITLE DRAWN DRG CHECK DESIGN DESIGN CHECK DESIGN MNGR PROJECT MNGR		NSW GOVERNMENT Transport Roads & Maritime Services PREPARED FOR PACIFIC HIGHWAY OFFICE	
CO-ORDINATE SYSTEM MGA ZONE 56		HEIGHT DATUM AHD		RMS REGISTRATION No. DS2016/000619		ISSUE STATUS ISSUED FOR CONSTRUCTION		EDMS No. SF2015/118045		SHEET No. RA-B-07499 ISSUE B	

MAY BE INCOMPLETE IF COPIED
 11 ON A3 SIZE ORIGINAL

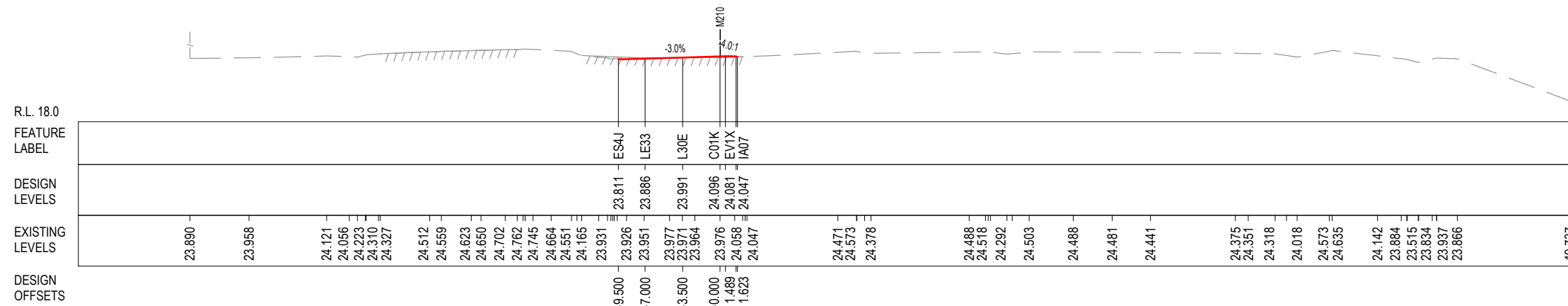
C:\Projectwise\W2B\Working\Drawings_RA03\W2B-ABJ-B-RA-DRG-07500.dwg



108675.000



108650.000



108625.000

NOTES

1. THE PRELOAD SURFACE AS SHOWN ON THE CROSS SECTIONS IS BASED ON THE DESIGN PRELOAD LEVELS AT THE TIME THE PRELOAD MATERIAL WAS PLACED. SOME SETTLEMENT IS EXPECTED TO HAVE OCCURRED THROUGH THESE ZONES AND AS SUCH THE EXISTING LEVELS OF THE PRELOAD SURFACE ARE EXPECTED TO BE LOWER THAN SHOWN. THE CONTRACTOR SHALL CONFIRM ALL EXISTING PRE-LOAD LEVELS ON SITE PRIOR TO CONSTRUCTION.

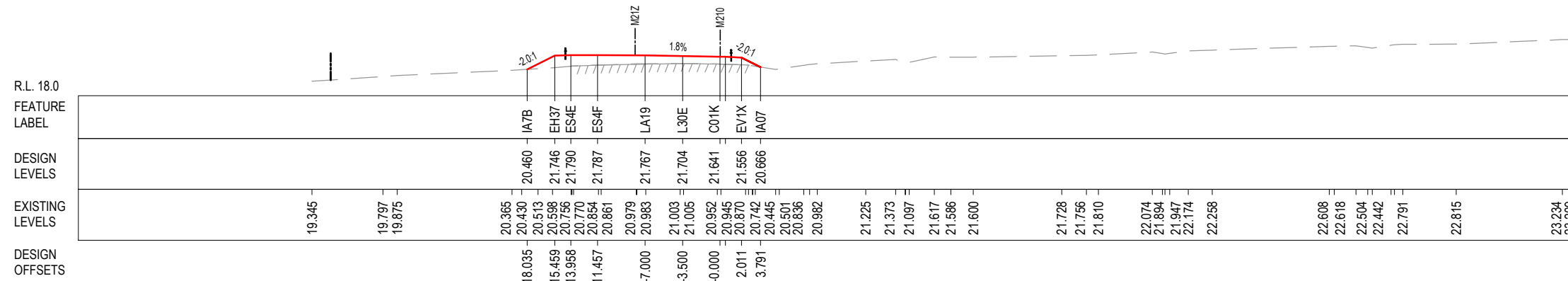
LEGEND	
PRELOAD DESIGN SURFACE	—
EARLY WORKS DESIGN	- - -
LANDSCAPE MOUND SURFACE	—
EXISTING SURFACE	—

ACCEPTED FOR CONSTRUCTION

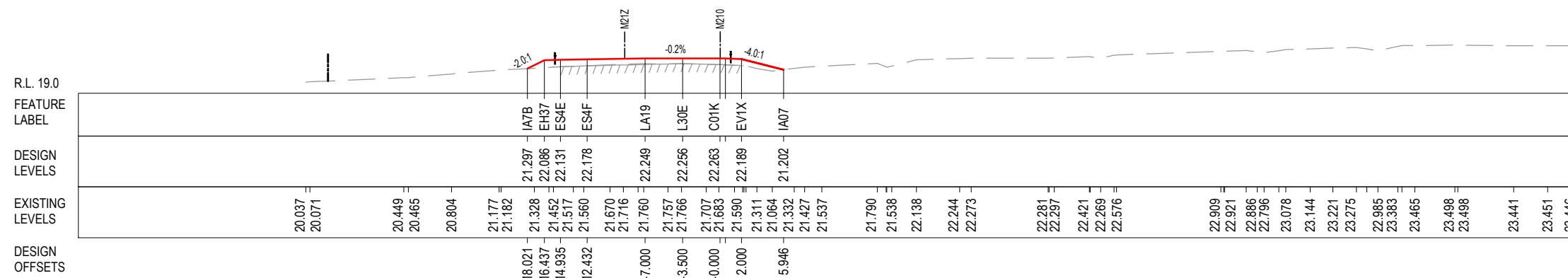
***Disclaimer:** This information is to be used only for the purpose of inspecting fixing or varying road levels in accordance with Part 3 of the Roads Act 1993. In some locations the road configuration has been refined without impacting the road level.

DESIGN LOT CODE B-81-RA-03		DESIGN MODEL FILE(S) USED FOR DOCUMENTATION OF THIS DRAWING W2B-ABJ-B-RA-MOD-09003_WEEK_58		PLOT DATE / TIME 02/02/17 3:53:31 PM James Terpening		PLOT BY James Terpening		CLIENT CLARENCE VALLEY COUNCIL HW10 - PACIFIC HIGHWAY UPGRADE MACLEAN TO DEVILS PULPIT PORTION B CONTROL LINE M210 CROSS SECTIONS RA03		A3
AMENDMENT / REVISION DESCRIPTION		SCALES ON A3 SIZE DRAWING		DRAWINGS / DESIGN PREPARED BY		TITLE		NSW GOVERNMENT Transport Roads & Maritime Services		RMS REGISTRATION No. DS2016/000619
ISSUED FOR CONSTRUCTION		0 5 10 15 20 25 SCALE 1:500m		ARCADIS Beca ABJV		DRAWN JAMES TERPENING 02.02.17		PREPARED FOR PACIFIC HIGHWAY OFFICE		PART 1
ISSUED FOR CONSTRUCTION		CO-ORDINATE SYSTEM MGA ZONE 56		HEIGHT DATUM AHD		DRG CHECK CRAIG DUNNINGHAM 02.02.17		SHEET No. RA-B-07500		ISSUE B
						DESIGN MARK SHAMOUN 02.02.17		EDMS No. SF2015/118045		© Roads and Maritime Services
						DESIGN CHECK DANIEL KEHOE 02.02.17				
						DESIGN MNGR SCOTT ASHDOWN 02.02.17				
						PROJECT MNGR GREG RIORDAN 02.02.17				

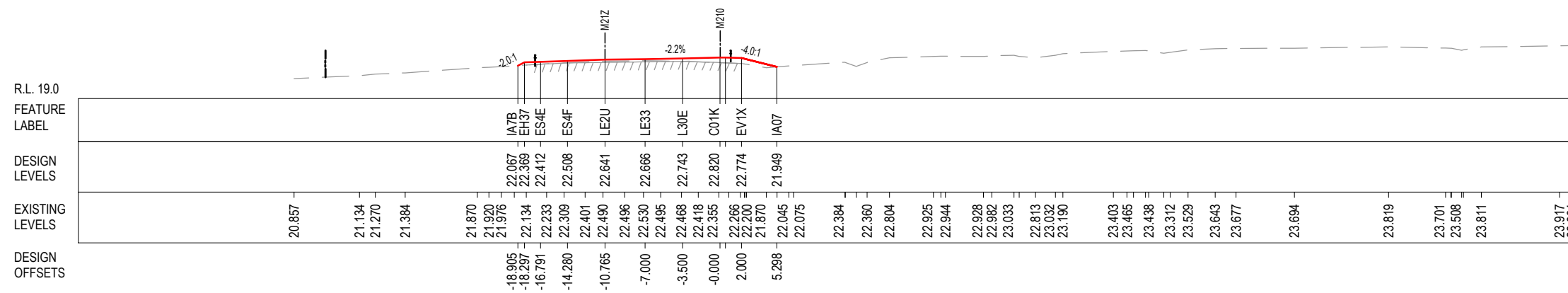
MAY BE INCOMPLETE IF COPIED
 C:\Projectwise\W2B\Working\Drawings_RA03\W2B-ABJ-B-RA-DRG-07501.dwg
 11 ON A3 SIZE ORIGINAL



108750.000



108725.000



108700.000

NOTES

- THE PRELOAD SURFACE AS SHOWN ON THE CROSS SECTIONS IS BASED ON THE DESIGN PRELOAD LEVELS AT THE TIME THE PRELOAD MATERIAL WAS PLACED. SOME SETTLEMENT IS EXPECTED TO HAVE OCCURRED THROUGH THESE ZONES AND AS SUCH THE EXISTING LEVELS OF THE PRELOAD SURFACE ARE EXPECTED TO BE LOWER THAN SHOWN. THE CONTRACTOR SHALL CONFIRM ALL EXISTING PRE-LOAD LEVELS ON SITE PRIOR TO CONSTRUCTION.

LEGEND	
PRELOAD DESIGN SURFACE	
EARLY WORKS DESIGN	
LANDSCAPE MOUND SURFACE	
EXISTING SURFACE	

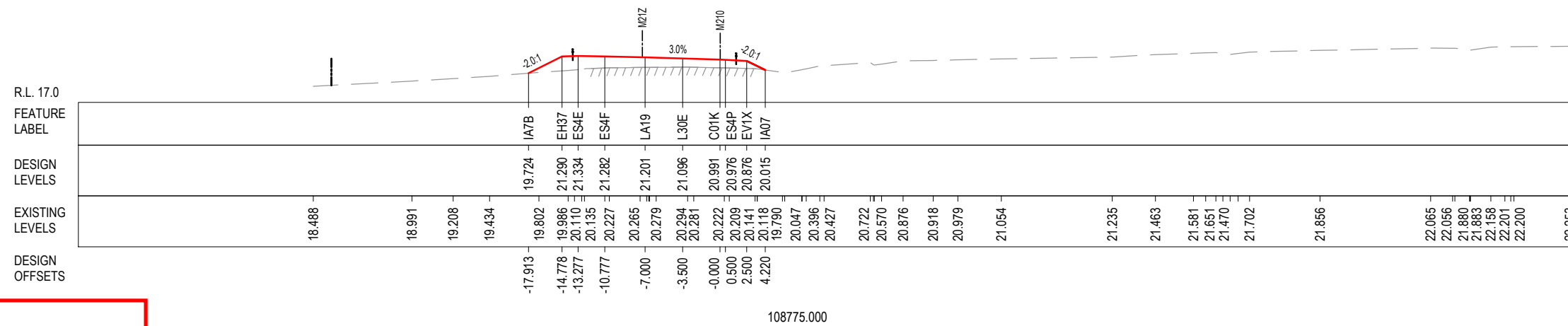
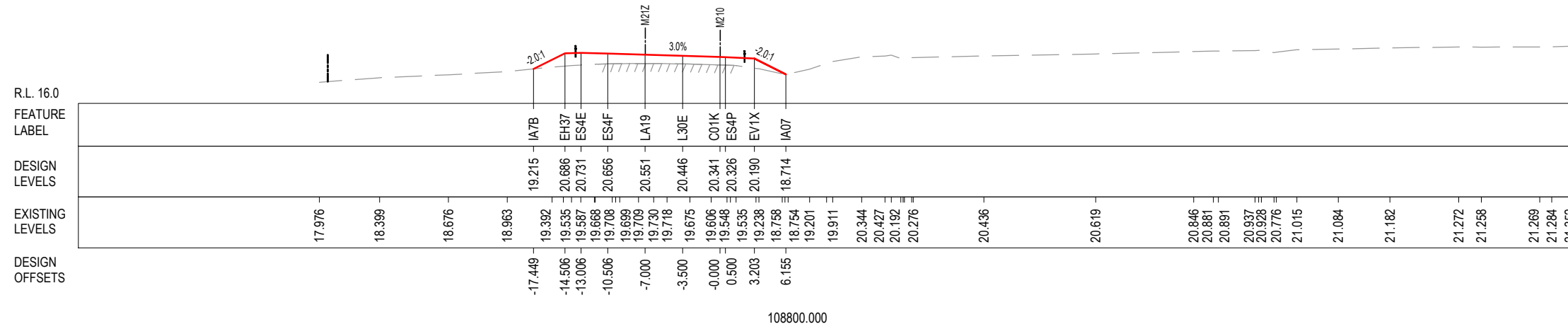
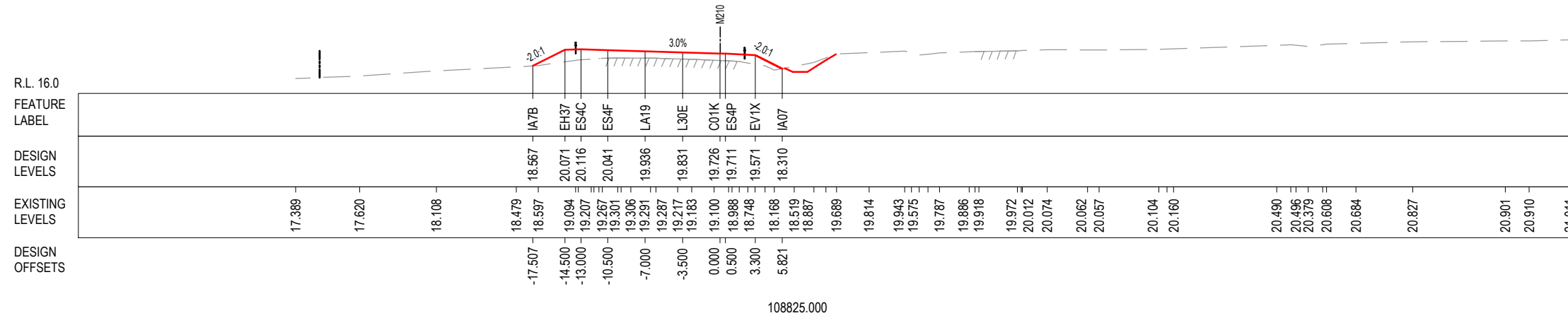
***Disclaimer:** This information is to be used only for the purpose of inspecting fixing or varying road levels in accordance with Part 3 of the Roads Act 1993. In some locations the road configuration has been refined without impacting the road level.

ACCEPTED FOR CONSTRUCTION

AMENDMENT / REVISION DESCRIPTION ISSUED FOR CONSTRUCTION ISSUED FOR CONSTRUCTION	DESIGN LOT CODE B-81-RA-03	DESIGN MODEL FILE(S) USED FOR DOCUMENTATION OF THIS DRAWING W2B-ABJ-B-RA-MOD-09003_WEEK_58	PLOT DATE / TIME 02/02/17 3:53:33 PM James Terpening	PLOT BY James Terpening	CLIENT 	CLARENCE VALLEY COUNCIL HW10 - PACIFIC HIGHWAY UPGRADE MACLEAN TO DEVILS PULPIT PORTION B CONTROL LINE M210 CROSS SECTIONS RA03	A3	
APPROVAL SA. SA.		DRAWINGS / DESIGN PREPARED BY 		TITLE NAME DATE		PREPARED FOR PACIFIC HIGHWAY OFFICE		SHEET No. 201 of 218
CO-ORDINATE SYSTEM MGA ZONE 56		HEIGHT DATUM AHD		DESIGN CHECK DANIEL KEHOE 02.02.17		DESIGN MNGR SCOTT ASHDOWN 02.02.17		ISSUE STATUS ISSUED FOR CONSTRUCTION
SCALE 1:500m 		DESIGN CHECK MARK SHAMOUN 02.02.17		DESIGN MNGR GREG RIORDAN 02.02.17		RMS REGISTRATION No. DS2016/000619		PART 1
				PROJECT MNGR GREG RIORDAN 02.02.17		EDMS No. SF2015/118045		SHEET No. RA-B-07501 B

MAY BE INCOMPLETE IF COPIED

C:\Project\wise\W2B\Working\Drawings_RA03\W2B-AB-JB-RA-DRG-07502.dwg
11 ON A3 SIZE ORIGINAL



NOTES
1. THE PRELOAD SURFACE AS SHOWN ON THE CROSS SECTIONS IS BASED ON THE DESIGN PRELOAD LEVELS AT THE TIME THE PRELOAD MATERIAL WAS PLACED. SOME SETTLEMENT IS EXPECTED TO HAVE OCCURRED THROUGH THESE ZONES AND AS SUCH THE EXISTING LEVELS OF THE PRELOAD SURFACE ARE EXPECTED TO BE LOWER THAN SHOWN. THE CONTRACTOR SHALL CONFIRM ALL EXISTING PRE-LOAD LEVELS ON SITE PRIOR TO CONSTRUCTION.

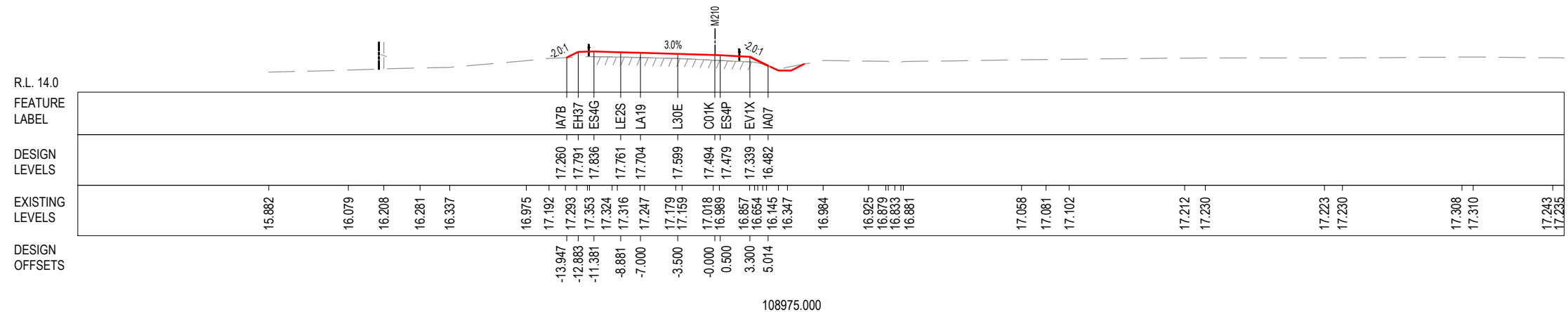
LEGEND	
PRELOAD DESIGN SURFACE	—
EARLY WORKS DESIGN	---
LANDSCAPE MOUND SURFACE	---
EXISTING SURFACE	---

***Disclaimer:** This information is to be used only for the purpose of inspecting fixing or varying road levels in accordance with Part 3 of the Roads Act 1993. In some locations the road configuration has been refined without impacting the road level.

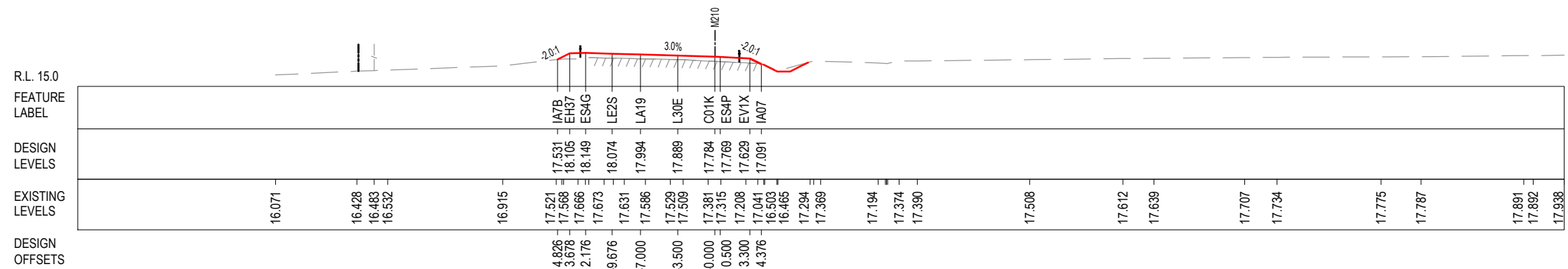
ACCEPTED FOR CONSTRUCTION

DESIGN LOT CODE B-81-RA-03	DESIGN MODEL FILE(S) USED FOR DOCUMENTATION OF THIS DRAWING W2B-ABJ-B-RA-MOD-09003_WEEK_58	PLOT DATE / TIME 02/02/17 3:53:35 PM James Terpening	PLOT BY James Terpening	CLIENT CLARENCE VALLEY COUNCIL HW10 - PACIFIC HIGHWAY UPGRADE MACLEAN TO DEVILS PULPIT PORTION B CONTROL LINE M210 CROSS SECTIONS RA03	A3
AMENDMENT / REVISION DESCRIPTION ISSUED FOR CONSTRUCTION ISSUED FOR CONSTRUCTION	WVR No. APPROVAL S.A. S.A.	SCALES ON A3 SIZE DRAWING 0 5 10 15 20 25 SCALE 1:500m	DRAWINGS / DESIGN PREPARED BY ARCADIS Beca	TITLE NAME DATE DRAWN JAMES TERPENING 02.02.17 DRG CHECK CRAIG DUNNINGHAM 02.02.17 DESIGN MARK SHAMOUN 02.02.17 DESIGN CHECK DANIEL KEHOE 02.02.17 DESIGN MNGR SCOTT ASHDOWN 02.02.17 PROJECT MNGR GREG RIORDAN 02.02.17	NSW GOVERNMENT Transport Roads & Maritime Services PREPARED FOR PACIFIC HIGHWAY OFFICE
CO-ORDINATE SYSTEM MGA ZONE 56	HEIGHT DATUM AHD	RMS REGISTRATION No. DS2016/000619	ISSUE STATUS ISSUED FOR CONSTRUCTION	EDMS No. SF2015/118045	SHEET No. RA-B-07502
				ISSUE No. 1	ISSUE B

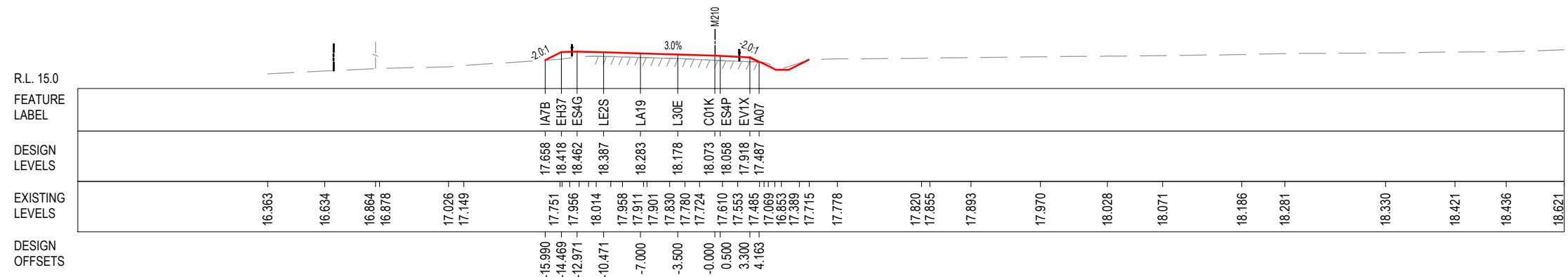
MAY BE INCOMPLETE IF COPIED
 11 ON A3 SIZE ORIGINAL
 C:\Project\wise\W2B\Working_Drawings_RA03\W2B-ABJ-B-RA-DRG-07504.dwg



108975.000



108950.000



108925.000

NOTES
 1. THE PRELOAD SURFACE AS SHOWN ON THE CROSS SECTIONS IS BASED ON THE DESIGN PRELOAD LEVELS AT THE TIME THE PRELOAD MATERIAL WAS PLACED. SOME SETTLEMENT IS EXPECTED TO HAVE OCCURRED THROUGH THESE ZONES AND AS SUCH THE EXISTING LEVELS OF THE PRELOAD SURFACE ARE EXPECTED TO BE LOWER THAN SHOWN. THE CONTRACTOR SHALL CONFIRM ALL EXISTING PRE-LOAD LEVELS ON SITE PRIOR TO CONSTRUCTION.

LEGEND

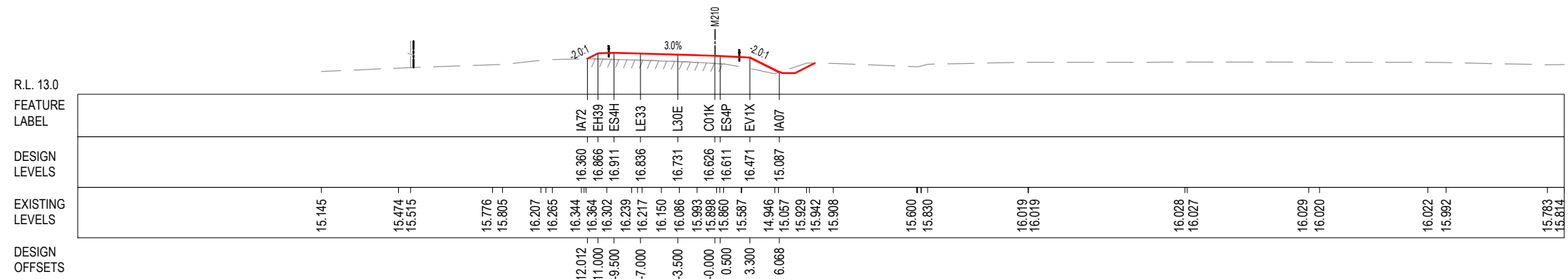
PRELOAD DESIGN SURFACE	—
EARLY WORKS DESIGN	- - -
LANDSCAPE MOUND SURFACE	—
EXISTING SURFACE	—

***Disclaimer:** This information is to be used only for the purpose of inspecting fixing or varying road levels in accordance with Part 3 of the Roads Act 1993. In some locations the road configuration has been refined without impacting the road level.

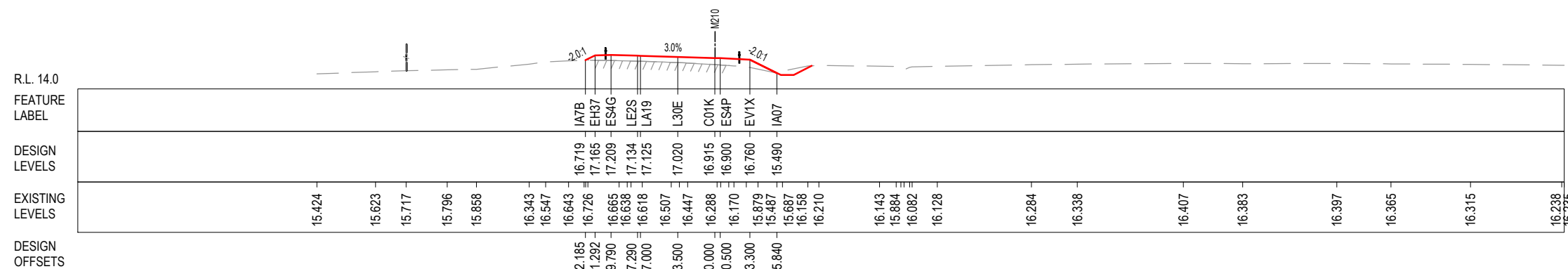
ACCEPTED FOR CONSTRUCTION

DESIGN LOT CODE B-81-RA-03	DESIGN MODEL FILE(S) USED FOR DOCUMENTATION OF THIS DRAWING W2B-ABJ-B-RA-MOD-09003_WEEK_58	PLOT DATE / TIME 02/02/17 3:53:40 PM James Terpening	PLOT BY James Terpening	CLIENT CLARENCE VALLEY COUNCIL HW10 - PACIFIC HIGHWAY UPGRADE MACLEAN TO DEVILS PULPIT PORTION B CONTROL LINE M210 CROSS SECTIONS RA03	A3
AMENDMENT / REVISION DESCRIPTION ISSUED FOR CONSTRUCTION ISSUED FOR CONSTRUCTION	WVR No. APPROVAL S.A. S.A.	SCALES ON A3 SIZE DRAWING 0 5 10 15 20 25 SCALE 1:500m	DRAWINGS / DESIGN PREPARED BY ARCADIS Beca	TITLE Transport Roads & Maritime Services	RMS REGISTRATION No. DS2016/000619
CO-ORDINATE SYSTEM MGA ZONE 56	HEIGHT DATUM AHD	DESIGN CHECK CRAIG DUNNINGHAM	DESIGN MARK SHAMOUN	PREPARED FOR PACIFIC HIGHWAY OFFICE	ISSUE STATUS ISSUED FOR CONSTRUCTION
		DESIGN CHECK DANIEL KEHOE	DESIGN MNGR SCOTT ASHDOWN	EDMS No. SF2015/118045	SHEET No. RA-B-07504
		PROJECT MNGR GREG RIORDAN			PART 1 ISSUE B

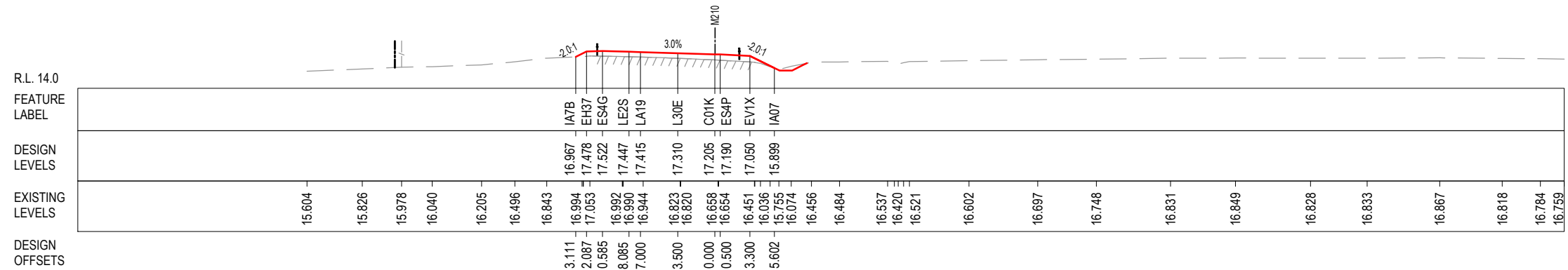
MAY BE INCOMPLETE IF COPIED
 11 ON A3 SIZE ORIGINAL
 C:\Projectwise\W2B\Working_Drawings_RA03\W2B-ABJ-B-RA-DRG-07505.dwg



109050.000



109025.000



109000.000

NOTES

1. THE PRELOAD SURFACE AS SHOWN ON THE CROSS SECTIONS IS BASED ON THE DESIGN PRELOAD LEVELS AT THE TIME THE PRELOAD MATERIAL WAS PLACED. SOME SETTLEMENT IS EXPECTED TO HAVE OCCURRED THROUGH THESE ZONES AND AS SUCH THE EXISTING LEVELS OF THE PRELOAD SURFACE ARE EXPECTED TO BE LOWER THAN SHOWN. THE CONTRACTOR SHALL CONFIRM ALL EXISTING PRE-LOAD LEVELS ON SITE PRIOR TO CONSTRUCTION.

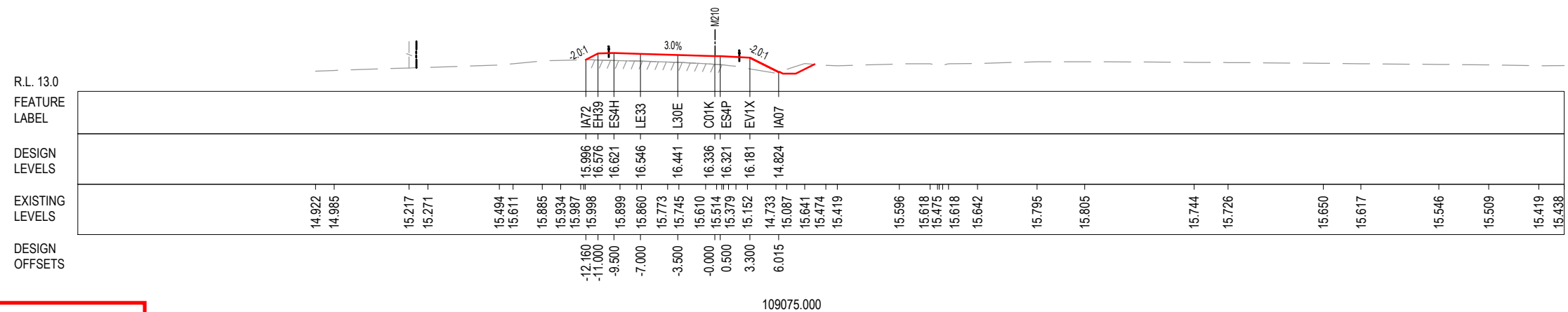
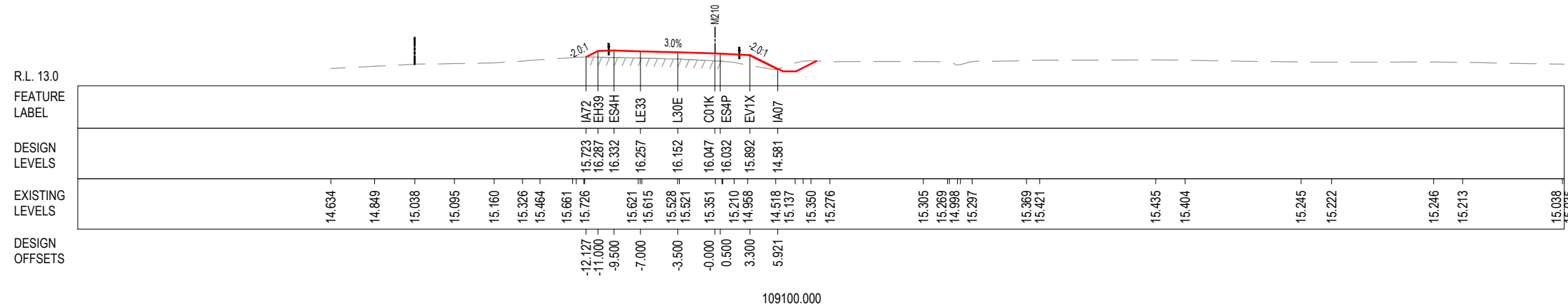
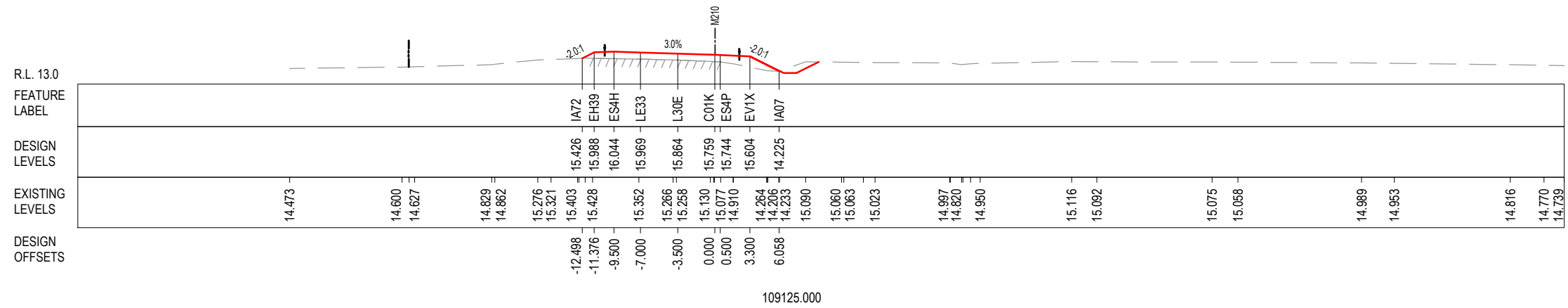
LEGEND	
PRELOAD DESIGN SURFACE	—
EARLY WORKS DESIGN	- - - - -
LANDSCAPE MOUND SURFACE	—
EXISTING SURFACE	- - - - -

ACCEPTED FOR CONSTRUCTION

***Disclaimer:** This information is to be used only for the purpose of inspecting fixing or varying road levels in accordance with Part 3 of the Roads Act 1993. In some locations the road configuration has been refined without impacting the road level.

DESIGN LOT CODE B-81-RA-03		DESIGN MODEL FILE(S) USED FOR DOCUMENTATION OF THIS DRAWING W2B-ABJ-B-RA-MOD-09003_WEEK_58		PLOT DATE / TIME 02/02/17 3:53:42 PM James Terpening		PLOT BY James Terpening		CLIENT CLARENCE VALLEY COUNCIL HW10 - PACIFIC HIGHWAY UPGRADE MACLEAN TO DEVILS PULPIT PORTION B CONTROL LINE M210 CROSS SECTIONS RA03		A3
AMENDMENT / REVISION DESCRIPTION		SCALES ON A3 SIZE DRAWING		DRAWINGS / DESIGN PREPARED BY		TITLE		NSW GOVERNMENT Transport Roads & Maritime Services		RMS REGISTRATION No. DS2016/000619
ISSUED FOR CONSTRUCTION		0 5 10 15 20 25 SCALE 1:500m		ARCADIS Beca ABJV		DRAWN JAMES TERPENING 02.02.17		PREPARED FOR PACIFIC HIGHWAY OFFICE		SHEET No. 205 of 218
ISSUED FOR CONSTRUCTION		CO-ORDINATE SYSTEM MGA ZONE 56		HEIGHT DATUM AHD		DRG CHECK CRAIG DUNNINGHAM 02.02.17		DESIGN CHECK DANIEL KEHOE 02.02.17		ISSUE STATUS ISSUED FOR CONSTRUCTION
						DESIGN MARK SHAMOUN 02.02.17		DESIGN MNGR SCOTT ASHDOWN 02.02.17		EDMS No. SF2015/118045
						DESIGN CHECK DANIEL KEHOE 02.02.17		PROJECT MNGR GREG RIORDAN 02.02.17		SHEET No. RA-B-07505
										ISSUE B

MAY BE INCOMPLETE IF COPIED
 11 ON A3 SIZE ORIGINAL
 C:\Projectwise\W2B\Working_Drawings_RA03\W2B-ABJ-B-RA-DRG-07506.dwg



NOTES
 1. THE PRELOAD SURFACE AS SHOWN ON THE CROSS SECTIONS IS BASED ON THE DESIGN PRELOAD LEVELS AT THE TIME THE PRELOAD MATERIAL WAS PLACED. SOME SETTLEMENT IS EXPECTED TO HAVE OCCURRED THROUGH THESE ZONES AND AS SUCH THE EXISTING LEVELS OF THE PRELOAD SURFACE ARE EXPECTED TO BE LOWER THAN SHOWN. THE CONTRACTOR SHALL CONFIRM ALL EXISTING PRE-LOAD LEVELS ON SITE PRIOR TO CONSTRUCTION.


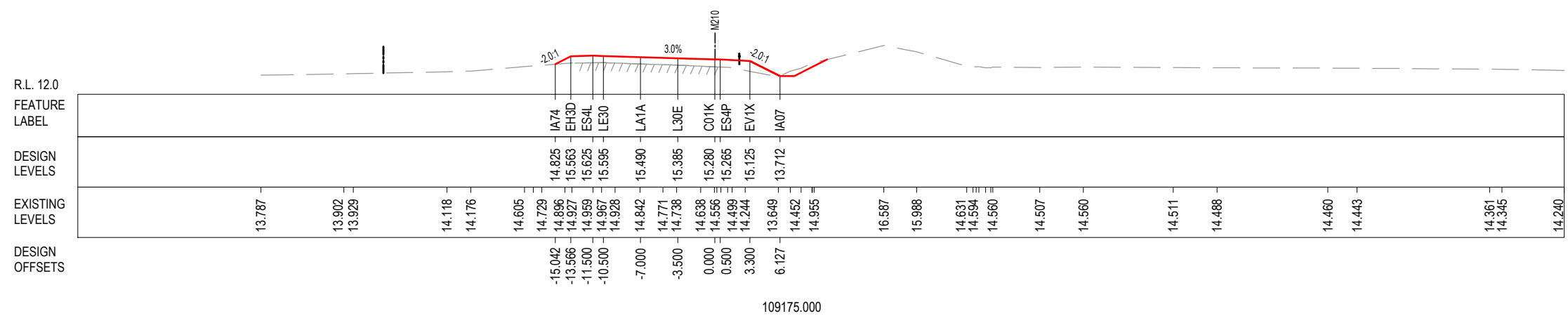
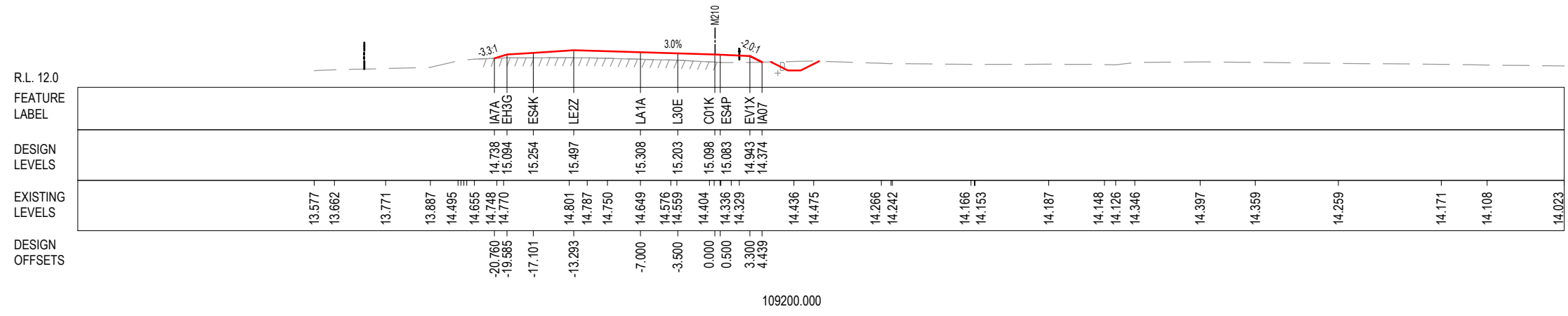
LEGEND	
PRELOAD DESIGN SURFACE	—
EARLY WORKS DESIGN	- - -
LANDSCAPE MOUND SURFACE	—
EXISTING SURFACE	- - -

ACCEPTED FOR CONSTRUCTION

***Disclaimer:** This information is to be used only for the purpose of inspecting fixing or varying road levels in accordance with Part 3 of the Roads Act 1993. In some locations the road configuration has been refined without impacting the road level.

DESIGN LOT CODE B-81-RA-03		DESIGN MODEL FILE(S) USED FOR DOCUMENTATION OF THIS DRAWING W2B-ABJ-B-RA-MOD-09003_WEEK_58		PLOT DATE / TIME 02/02/17 3:53:44 PM James Terpening		PLOT BY James Terpening		CLIENT CLARENCE VALLEY COUNCIL		HW10 - PACIFIC HIGHWAY UPGRADE MACLEAN TO DEVILS PULPIT PORTION B CONTROL LINE M210 CROSS SECTIONS RA03		SHEET No. 206 of 218	
AMENDMENT / REVISION DESCRIPTION		SCALES ON A3 SIZE DRAWING		DRAWINGS / DESIGN PREPARED BY		TITLE		NSW GOVERNMENT		Transport Roads & Maritime Services		RMS REGISTRATION No. DS2016/000619	
ISSUED FOR CONSTRUCTION		0 5 10 15 20 25 SCALE 1:500m		ARCADIS Beca		JAMES TERPENING 02.02.17		PREPARED FOR		PACIFIC HIGHWAY OFFICE		ISSUE STATUS	
ISSUED FOR CONSTRUCTION		CO-ORDINATE SYSTEM MGA ZONE 56		HEIGHT DATUM AHD		CRAIG DUNNINGHAM 02.02.17		DESIGN CHECK		SF2015/118045		ISSUED FOR CONSTRUCTION	
						MARK SHAMOUN 02.02.17		DESIGN MNGR		RA-B-07506		PART 1	
						DANIEL KEHOE 02.02.17		PROJECT MNGR		SHEET No.		ISSUE B	
						SCOTT ASHDOWN 02.02.17				© Roads and Maritime Services			
						GREG RIORDAN 02.02.17							

MAY BE INCOMPLETE IF COPIED
 C:\Projectwise\W2B\Working\Drawings_RA03\W2B-ABJ-B-RA-DRG-07507.dwg
 11 ON A3 SIZE ORIGINAL



NOTES
 1. THE PRELOAD SURFACE AS SHOWN ON THE CROSS SECTIONS IS BASED ON THE DESIGN PRELOAD LEVELS AT THE TIME THE PRELOAD MATERIAL WAS PLACED. SOME SETTLEMENT IS EXPECTED TO HAVE OCCURRED THROUGH THESE ZONES AND AS SUCH THE EXISTING LEVELS OF THE PRELOAD SURFACE ARE EXPECTED TO BE LOWER THAN SHOWN. THE CONTRACTOR SHALL CONFIRM ALL EXISTING PRE-LOAD LEVELS ON SITE PRIOR TO CONSTRUCTION.

LEGEND	
PRELOAD DESIGN SURFACE	—
EARLY WORKS DESIGN	- - -
LANDSCAPE MOUND SURFACE	—
EXISTING SURFACE	—

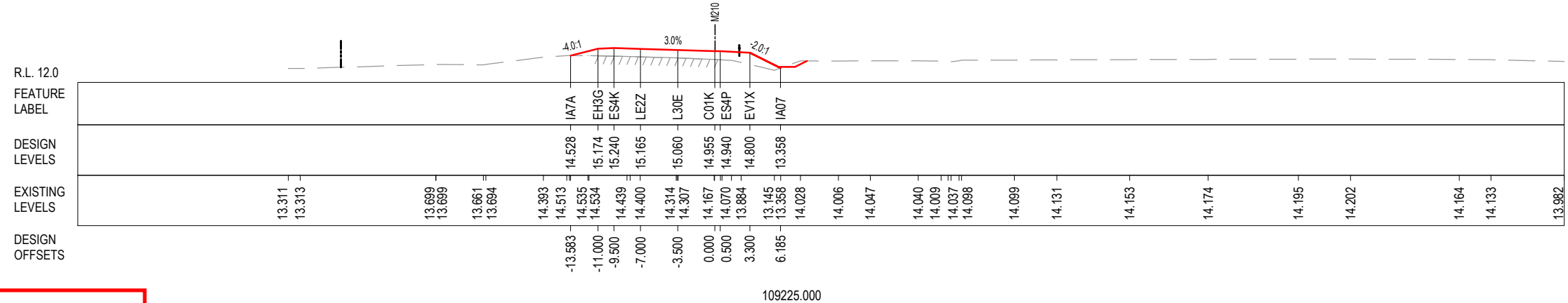

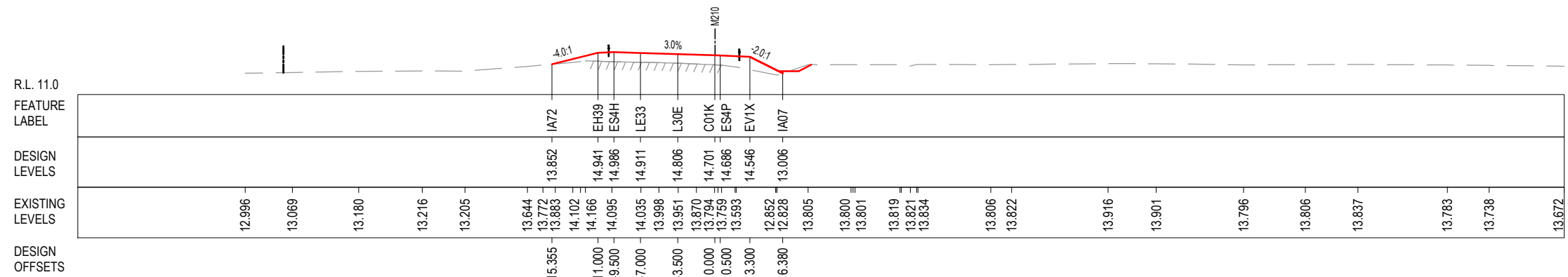
***Disclaimer:** This information is to be used only for the purpose of inspecting fixing or varying road levels in accordance with Part 3 of the Roads Act 1993. In some locations the road configuration has been refined without impacting the road level.

ACCEPTED FOR CONSTRUCTION

DESIGN LOT CODE B-81-RA-03		DESIGN MODEL FILE(S) USED FOR DOCUMENTATION OF THIS DRAWING W2B-ABJ-B-RA-MOD-09003_WEEK_58		PLOT DATE / TIME 02/02/17 3:53:46 PM James Terpening		PLOT BY James Terpening		CLIENT CLARENCE VALLEY COUNCIL HW10 - PACIFIC HIGHWAY UPGRADE MACLEAN TO DEVILS PULPIT PORTION B CONTROL LINE M210 CROSS SECTIONS RA03		SHEET No. 207 of 218	
AMENDMENT / REVISION DESCRIPTION		SCALES ON A3 SIZE DRAWING		DRAWINGS / DESIGN PREPARED BY		TITLE		NSW GOVERNMENT Transport Roads & Maritime Services		RMS REGISTRATION No. DS2016/000619	
ISSUED FOR CONSTRUCTION		0 5 10 15 20 25 SCALE 1:500m		ARCADIS Beca ABJV		DRAWN JAMES TERPENING 02.02.17		PREPARED FOR PACIFIC HIGHWAY OFFICE		PART 1	
ISSUED FOR CONSTRUCTION		CO-ORDINATE SYSTEM MGA ZONE 56		HEIGHT DATUM AHD		DRG CHECK CRAIG DUNNINGHAM 02.02.17		ISSUE STATUS ISSUED FOR CONSTRUCTION		EDMS No. SF2015/118045 SHEET No. RA-B-07507 ISSUE B	
						DESIGN MARK SHAMOUN 02.02.17				© Roads and Maritime Services	
						DESIGN CHECK DANIEL KEHOE 02.02.17					
						DESIGN MNGR SCOTT ASHDOWN 02.02.17					
						PROJECT MNGR GREG RIORDAN 02.02.17					

MAY BE INCOMPLETE IF COPIED

C:\Projectwise\W2B\Working\Drawings_RA03\W2B-ABJ-B-RA-DRG-07508.dwg
IN A3 SIZE ORIGINAL



NOTES

1. THE PRELOAD SURFACE AS SHOWN ON THE CROSS SECTIONS IS BASED ON THE DESIGN PRELOAD LEVELS AT THE TIME THE PRELOAD MATERIAL WAS PLACED. SOME SETTLEMENT IS EXPECTED TO HAVE OCCURRED THROUGH THESE ZONES AND AS SUCH THE EXISTING LEVELS OF THE PRELOAD SURFACE ARE EXPECTED TO BE LOWER THAN SHOWN. THE CONTRACTOR SHALL CONFIRM ALL EXISTING PRE-LOAD LEVELS ON SITE PRIOR TO CONSTRUCTION.

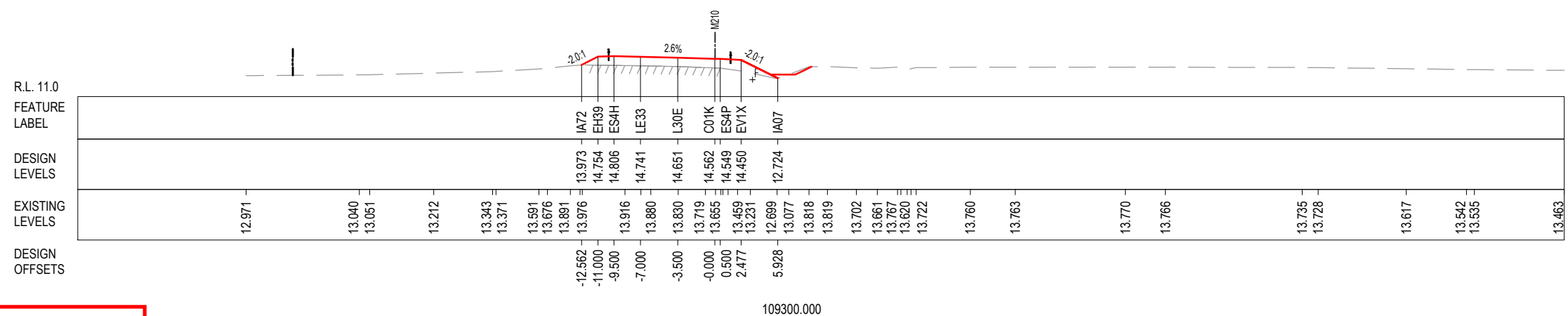
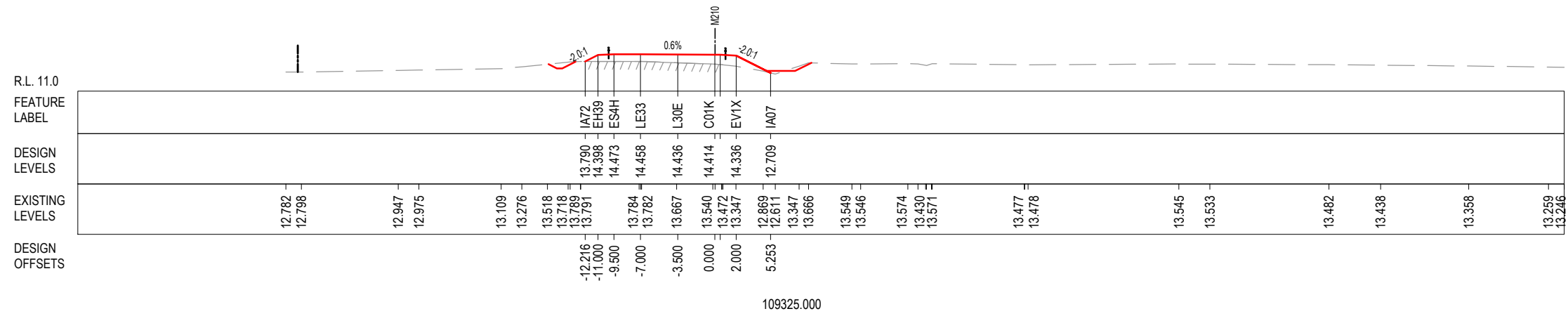
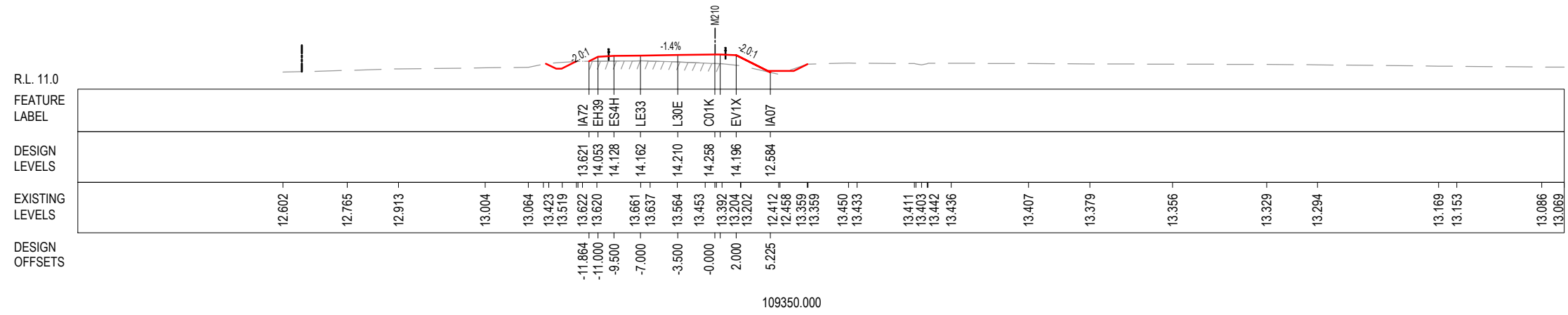
LEGEND	
PRELOAD DESIGN SURFACE	— (Solid Red Line)
EARLY WORKS DESIGN	- - - (Dashed Green Line)
LANDSCAPE MOUND SURFACE	— (Dashed Black Line)
EXISTING SURFACE	— (Dashed Black Line)

ACCEPTED FOR CONSTRUCTION

*Disclaimer: This information is to be used only for the purpose of inspecting fixing or varying road levels in accordance with Part 3 of the Roads Act 1993. In some locations the road configuration has been refined without impacting the road level.

DESIGN LOT CODE B-81-RA-03		DESIGN MODEL FILE(S) USED FOR DOCUMENTATION OF THIS DRAWING W2B-ABJ-B-RA-MOD-09003_WEEK_58		PLOT DATE / TIME 02/02/17 3:53:49 PM James Terpening		PLOT BY James Terpening		CLIENT CLARENCE VALLEY COUNCIL HW10 - PACIFIC HIGHWAY UPGRADE MACLEAN TO DEVILS PULPIT PORTION B CONTROL LINE M210 CROSS SECTIONS RA03		A3	
AMENDMENT / REVISION DESCRIPTION		VWR No. APPROVAL		SCALES ON A3 SIZE DRAWING		DRAWINGS / DESIGN PREPARED BY		TITLE		DATE	
ISSUED FOR CONSTRUCTION		S.A.		0 5 10 15 20 25 SCALE 1:500m		ARCADIS Beca		DRAWN		02.02.17	
ISSUED FOR CONSTRUCTION		S.A.		CO-ORDINATE SYSTEM MGA ZONE 56		HEIGHT DATUM AHD		DRG CHECK		02.02.17	
						ABJV		DESIGN		02.02.17	
								DESIGN CHECK		02.02.17	
								DESIGN MNGR		02.02.17	
								PROJECT MNGR		02.02.17	
								PREPARED FOR		PACIFIC HIGHWAY OFFICE	
								NSW GOVERNMENT		Transport Roads & Maritime Services	
								RMS REGISTRATION No.		DS2016/000619	
								ISSUE STATUS		ISSUED FOR CONSTRUCTION	
								EDMS No.		SF2015/118045	
								SHEET No.		RA-B-07508	
								PART		1	
								ISSUE		B	

MAY BE INCOMPLETE IF COPIED
 C:\Projectwise\W2B\Working\Drawings_RA03\W2B-ABJ-B-RA-DRG-07509.dwg
 11 ON A3 SIZE ORIGINAL



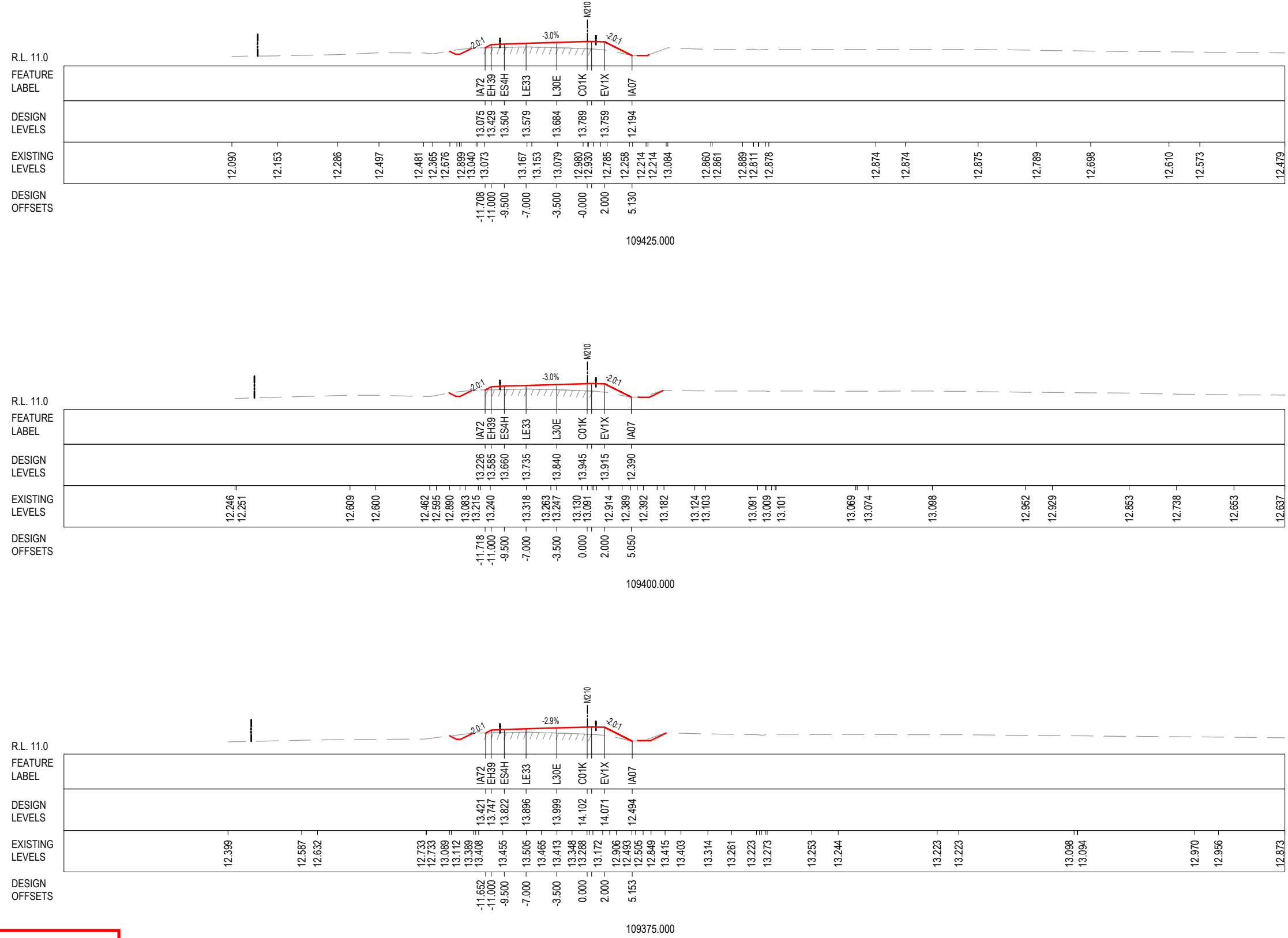
NOTES
 1. THE PRELOAD SURFACE AS SHOWN ON THE CROSS SECTIONS IS BASED ON THE DESIGN PRELOAD LEVELS AT THE TIME THE PRELOAD MATERIAL WAS PLACED. SOME SETTLEMENT IS EXPECTED TO HAVE OCCURRED THROUGH THESE ZONES AND AS SUCH THE EXISTING LEVELS OF THE PRELOAD SURFACE ARE EXPECTED TO BE LOWER THAN SHOWN. THE CONTRACTOR SHALL CONFIRM ALL EXISTING PRE-LOAD LEVELS ON SITE PRIOR TO CONSTRUCTION.

LEGEND	
PRELOAD DESIGN SURFACE	—
EARLY WORKS DESIGN	- - -
LANDSCAPE MOUND SURFACE	—
EXISTING SURFACE	—

***Disclaimer:** This information is to be used only for the purpose of inspecting fixing or varying road levels in accordance with Part 3 of the Roads Act 1993. In some locations the road configuration has been refined without impacting the road level.

ACCEPTED FOR CONSTRUCTION

DESIGN LOT CODE B-81-RA-03		DESIGN MODEL FILE(S) USED FOR DOCUMENTATION OF THIS DRAWING W2B-ABJ-B-RA-MOD-09003_WEEK_58		PLOT DATE / TIME 02/02/17 3:53:51 PM James Terpening		PLOT BY James Terpening		CLIENT CLARENCE VALLEY COUNCIL HW10 - PACIFIC HIGHWAY UPGRADE MACLEAN TO DEVILS PULPIT PORTION B CONTROL LINE M210 CROSS SECTIONS RA03		A3
AMENDMENT / REVISION DESCRIPTION ISSUED FOR CONSTRUCTION ISSUED FOR CONSTRUCTION		VWR No. APPROVAL S.A. S.A.		SCALES ON A3 SIZE DRAWING 0 5 10 15 20 25 SCALE 1:500m		DRAWINGS / DESIGN PREPARED BY ARCADIS Beca		TITLE NAME DATE		Transport Roads & Maritime Services PREPARED FOR PACIFIC HIGHWAY OFFICE RMS REGISTRATION No. DS2016/000619 SHEET No. 209 of 218 PART 1 ISSUE STATUS ISSUED FOR CONSTRUCTION EDMS No. SF2015/118045 SHEET No. RA-B-07509 ISSUE B © Roads and Maritime Services
						DRAWN JAMES TERPENING 02.02.17				
						DRG CHECK CRAIG DUNNINGHAM 02.02.17				
						DESIGN MARK SHAMOUN 02.02.17				
						DESIGN CHECK DANIEL KEHOE 02.02.17				
						DESIGN MNGR SCOTT ASHDOWN 02.02.17				
						PROJECT MNGR GREG RIORDAN 02.02.17				



NOTES

1. THE PRELOAD SURFACE AS SHOWN ON THE CROSS SECTIONS IS BASED ON THE DESIGN PRELOAD LEVELS AT THE TIME THE PRELOAD MATERIAL WAS PLACED. SOME SETTLEMENT IS EXPECTED TO HAVE OCCURRED THROUGH THESE ZONES AND AS SUCH THE EXISTING LEVELS OF THE PRELOAD SURFACE ARE EXPECTED TO BE LOWER THAN SHOWN. THE CONTRACTOR SHALL CONFIRM ALL EXISTING PRE-LOAD LEVELS ON SITE PRIOR TO CONSTRUCTION.

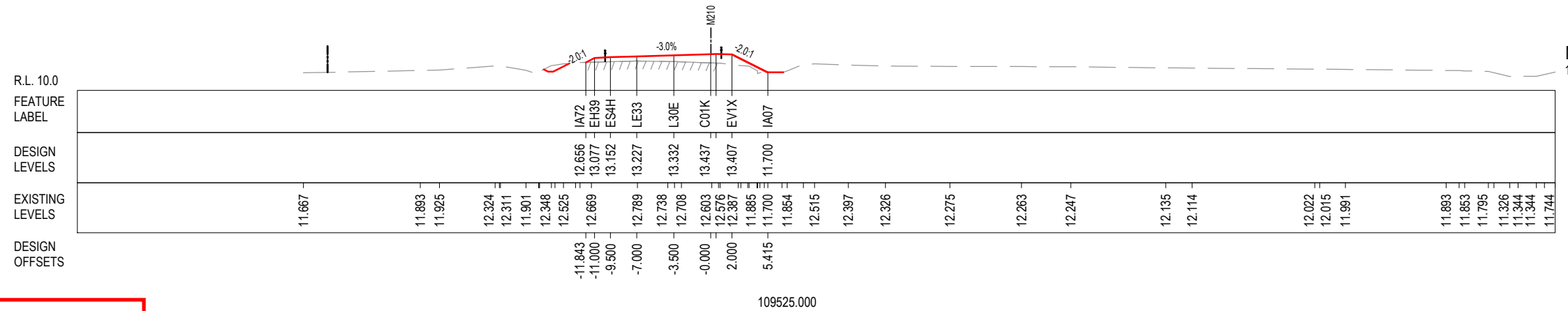
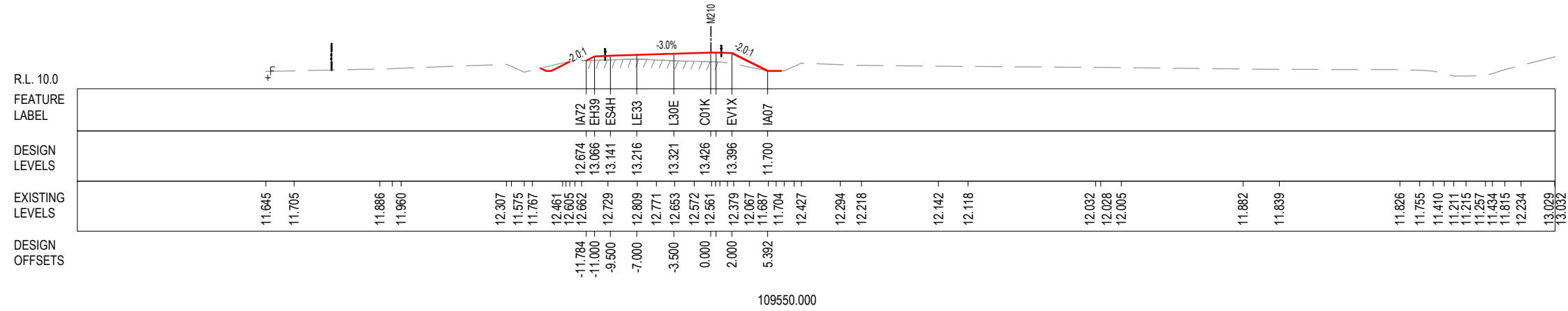
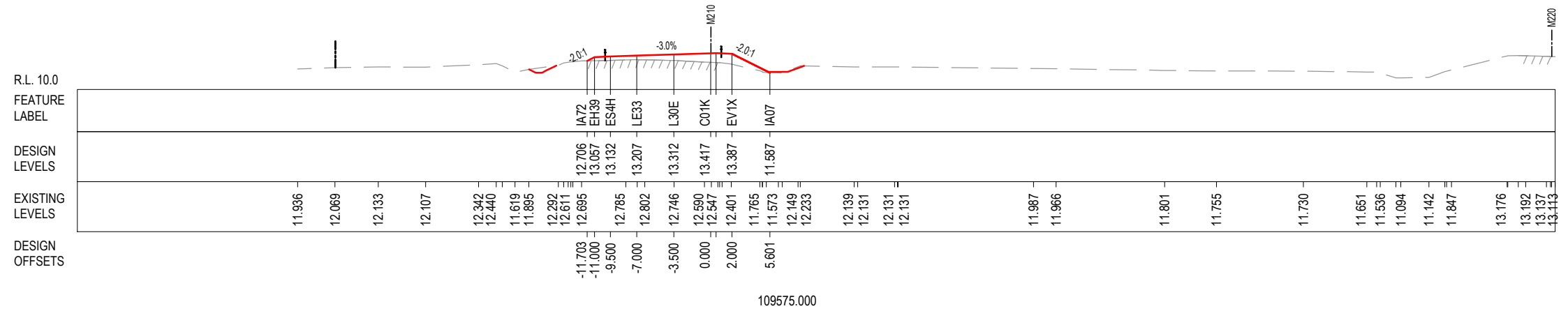
LEGEND	
PRELOAD DESIGN SURFACE	—
EARLY WORKS DESIGN	- - -
LANDSCAPE MOUND SURFACE	- · - · -
EXISTING SURFACE	—

ACCEPTED FOR CONSTRUCTION

***Disclaimer:** This information is to be used only for the purpose of inspecting fixing or varying road levels in accordance with Part 3 of the Roads Act 1993. In some locations the road configuration has been refined without impacting the road level.

AMENDMENT / REVISION DESCRIPTION		DESIGN LOT CODE B-81-RA-03	DESIGN MODEL FILE(S) USED FOR DOCUMENTATION OF THIS DRAWING W2B-ABJ-B-RA-MOD-09003_WEEK_58	PLOT DATE / TIME 02/02/17 3:53:53 PM James Terpening	PLOT BY		CLIENT	CLARENCE VALLEY COUNCIL HW10 - PACIFIC HIGHWAY UPGRADE MACLEAN TO DEVILS PULPIT PORTION B CONTROL LINE M210 CROSS SECTIONS RA03	A3
ISSUED FOR CONSTRUCTION		WVR No.	SCALES ON A3 SIZE DRAWING	DRAWINGS / DESIGN PREPARED BY		NSW GOVERNMENT Transport Roads & Maritime Services		RMS REGISTRATION No. DS2016/000619	PART 1
ISSUED FOR CONSTRUCTION		S.A. S.A.	0 5 10 15 20 25 SCALE 1:500m	ARCADIS Beca ABJV		PREPARED FOR PACIFIC HIGHWAY OFFICE		ISSUE STATUS ISSUED FOR CONSTRUCTION	ISSUE B
			CO-ORDINATE SYSTEM MGA ZONE 56	HEIGHT DATUM AHD				EDMS No. SF2015/118045	SHEET No. RA-B-07510
									© Roads and Maritime Services

MAY BE INCOMPLETE IF COPIED
C:\Projectwise\W2B\Working\Drawings_RA03\W2B-ABJ-B-RA-DRG-07512.dwg
11 ON A3 SIZE ORIGINAL



NOTES

- THE PRELOAD SURFACE AS SHOWN ON THE CROSS SECTIONS IS BASED ON THE DESIGN PRELOAD LEVELS AT THE TIME THE PRELOAD MATERIAL WAS PLACED. SOME SETTLEMENT IS EXPECTED TO HAVE OCCURRED THROUGH THESE ZONES AND AS SUCH THE EXISTING LEVELS OF THE PRELOAD SURFACE ARE EXPECTED TO BE LOWER THAN SHOWN. THE CONTRACTOR SHALL CONFIRM ALL EXISTING PRE-LOAD LEVELS ON SITE PRIOR TO CONSTRUCTION.

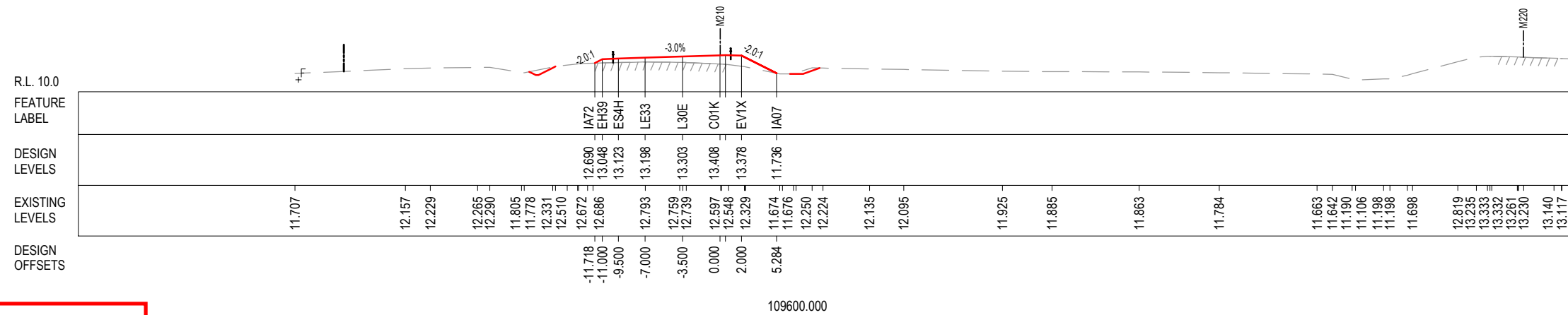
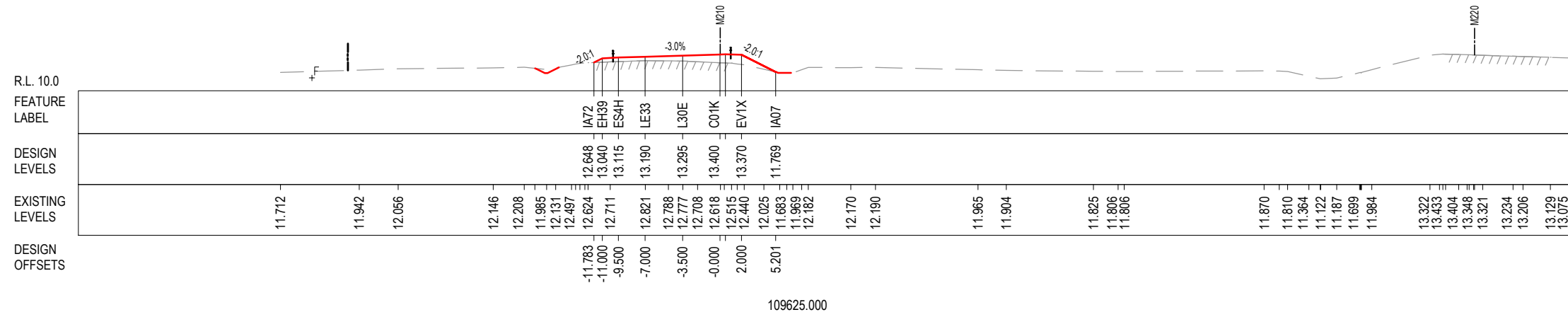

LEGEND	
PRELOAD DESIGN SURFACE	— (Solid Red Line)
EARLY WORKS DESIGN	- - - (Dashed Green Line)
LANDSCAPE MOUND SURFACE	— (Solid Pink Line)
EXISTING SURFACE	- - - (Dashed Black Line)

ACCEPTED FOR CONSTRUCTION

*Disclaimer: This information is to be used only for the purpose of inspecting fixing or varying road levels in accordance with Part 3 of the Roads Act 1993. In some locations the road configuration has been refined without impacting the road level.

AMENDMENT / REVISION DESCRIPTION ISSUED FOR CONSTRUCTION ISSUED FOR CONSTRUCTION	DESIGN LOT CODE B-81-RA-03	DESIGN MODEL FILE(S) USED FOR DOCUMENTATION OF THIS DRAWING W2B-ABJ-B-RA-MOD-09003_WEEK_58	PLOT DATE / TIME 02/02/17 3:53:57 PM James Terpening	PLOT BY James Terpening	CLIENT Transport Roads & Maritime Services	CLARENCE VALLEY COUNCIL HW10 - PACIFIC HIGHWAY UPGRADE MACLEAN TO DEVILS PULPIT PORTION B CONTROL LINE M210 CROSS SECTIONS RA03	A3																						
APPROVAL S.A. S.A.		SCALES ON A3 SIZE DRAWING SCALE 1:500m	DRAWINGS / DESIGN PREPARED BY 		<table border="1" style="width: 100%; border-collapse: collapse;"> <thead> <tr> <th>TITLE</th> <th>NAME</th> <th>DATE</th> </tr> </thead> <tbody> <tr><td>DRAWN</td><td>JAMES TERPENING</td><td>02.02.17</td></tr> <tr><td>DRG CHECK</td><td>CRAIG DUNNINGHAM</td><td>02.02.17</td></tr> <tr><td>DESIGN</td><td>MARK SHAMOUN</td><td>02.02.17</td></tr> <tr><td>DESIGN CHECK</td><td>DANIEL KEHOE</td><td>02.02.17</td></tr> <tr><td>DESIGN MNGR</td><td>SCOTT ASHDOWN</td><td>02.02.17</td></tr> <tr><td>PROJECT MNGR</td><td>GREG RIORDAN</td><td>02.02.17</td></tr> </tbody> </table>	TITLE	NAME	DATE	DRAWN	JAMES TERPENING	02.02.17	DRG CHECK	CRAIG DUNNINGHAM	02.02.17	DESIGN	MARK SHAMOUN	02.02.17	DESIGN CHECK	DANIEL KEHOE	02.02.17	DESIGN MNGR	SCOTT ASHDOWN	02.02.17	PROJECT MNGR	GREG RIORDAN	02.02.17	PREPARED FOR PACIFIC HIGHWAY OFFICE	RMS REGISTRATION No. DS2016/000619	SHEET No. 212 of 218 PART 1
TITLE	NAME	DATE																											
DRAWN	JAMES TERPENING	02.02.17																											
DRG CHECK	CRAIG DUNNINGHAM	02.02.17																											
DESIGN	MARK SHAMOUN	02.02.17																											
DESIGN CHECK	DANIEL KEHOE	02.02.17																											
DESIGN MNGR	SCOTT ASHDOWN	02.02.17																											
PROJECT MNGR	GREG RIORDAN	02.02.17																											
CO-ORDINATE SYSTEM MGA ZONE 56		HEIGHT DATUM AHD	ISSUE STATUS ISSUED FOR CONSTRUCTION		EDMS No. SF2015/118045	SHEET No. RA-B-07512	ISSUE B																						

MAY BE INCOMPLETE IF COPIED
 C:\Projectwise\W2B\Working\Drawings_RA03\W2B-ABJ-B-RA-DRG-07513.dwg
 11 ON A3 SIZE ORIGINAL



NOTES
 1. THE PRELOAD SURFACE AS SHOWN ON THE CROSS SECTIONS IS BASED ON THE DESIGN PRELOAD LEVELS AT THE TIME THE PRELOAD MATERIAL WAS PLACED. SOME SETTLEMENT IS EXPECTED TO HAVE OCCURRED THROUGH THESE ZONES AND AS SUCH THE EXISTING LEVELS OF THE PRELOAD SURFACE ARE EXPECTED TO BE LOWER THAN SHOWN. THE CONTRACTOR SHALL CONFIRM ALL EXISTING PRE-LOAD LEVELS ON SITE PRIOR TO CONSTRUCTION.

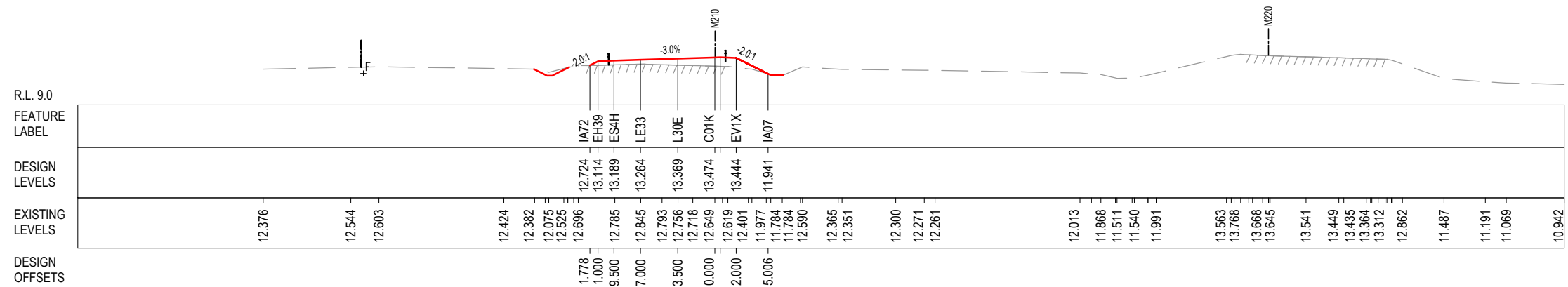
LEGEND	
PRELOAD DESIGN SURFACE	—
EARLY WORKS DESIGN	- - -
LANDSCAPE MOUND SURFACE	—
EXISTING SURFACE	—

ACCEPTED FOR CONSTRUCTION

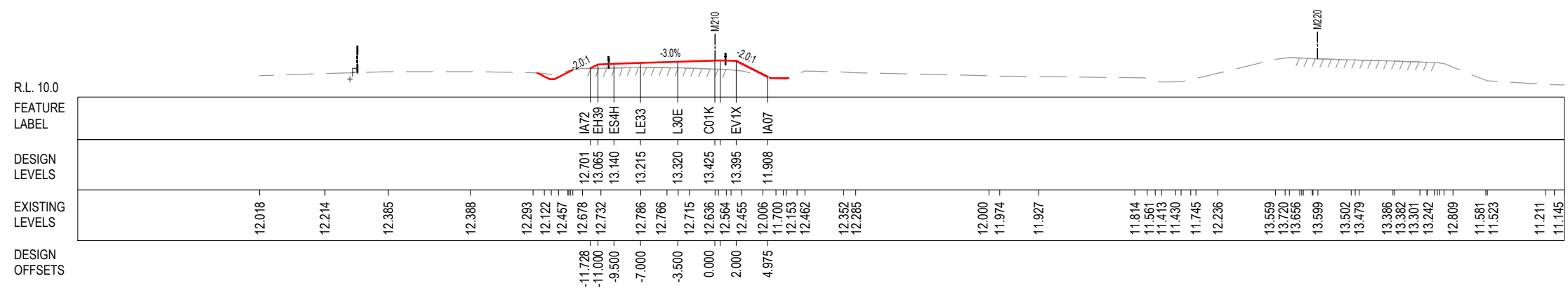
***Disclaimer:** This information is to be used only for the purpose of inspecting fixing or varying road levels in accordance with Part 3 of the Roads Act 1993. In some locations the road configuration has been refined without impacting the road level.

DESIGN LOT CODE B-81-RA-03		DESIGN MODEL FILE(S) USED FOR DOCUMENTATION OF THIS DRAWING W2B-ABJ-B-RA-MOD-09003_WEEK_58		PLOT DATE / TIME 02/02/17 3:54:00 PM James Terpening		PLOT BY James Terpening		CLIENT CLARENCE VALLEY COUNCIL HW10 - PACIFIC HIGHWAY UPGRADE MACLEAN TO DEVILS PULPIT PORTION B CONTROL LINE M210 CROSS SECTIONS RA03		A3
AMENDMENT / REVISION DESCRIPTION ISSUED FOR CONSTRUCTION ISSUED FOR CONSTRUCTION		VWR No. APPROVAL S.A. S.A.		SCALES ON A3 SIZE DRAWING 0 5 10 15 20 25 SCALE 1:500m		DRAWINGS / DESIGN PREPARED BY ARCADIS Beca		TITLE NAME DATE DRAWN JAMES TERPENING 02.02.17 DRG CHECK CRAIG DUNNINGHAM 02.02.17 DESIGN MARK SHAMOUN 02.02.17 DESIGN CHECK DANIEL KEHOE 02.02.17 DESIGN MNGR SCOTT ASHDOWN 02.02.17 PROJECT MNGR GREG RIORDAN 02.02.17		PREPARED FOR PACIFIC HIGHWAY OFFICE
CO-ORDINATE SYSTEM MGA ZONE 56		HEIGHT DATUM AHD		RMS REGISTRATION No. DS2016/000619		ISSUE STATUS ISSUED FOR CONSTRUCTION		EDMS No. SF2015/118045		SHEET No. RA-B-07513
								SHEET No. 213 of 218		PART 1
								ISSUE B		© Roads and Maritime Services

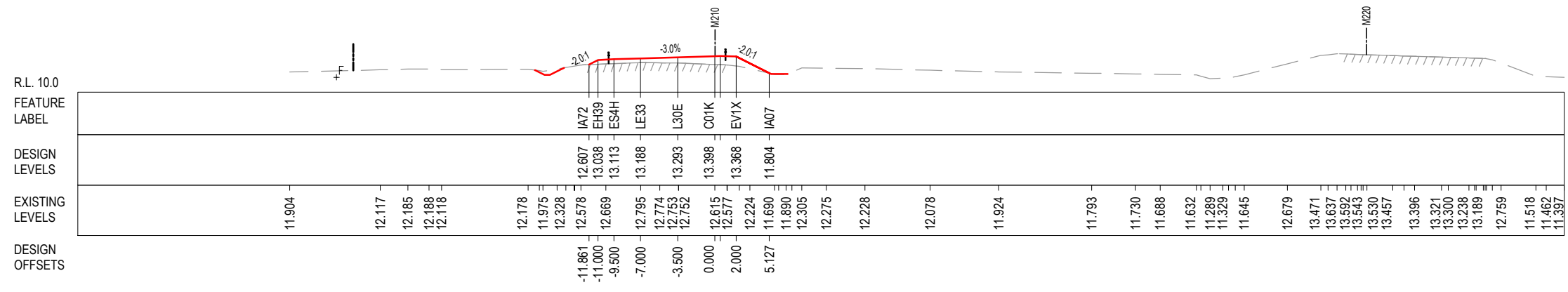
MAY BE INCOMPLETE IF COPIED
 11 ON A3 SIZE ORIGINAL
 C:\Projectwise\W2B\Working\Drawings_RA03\W2B-ABJ-B-RA-DRG-07514.dwg



109725.000



109700.000



109675.000

NOTES
 1. THE PRELOAD SURFACE AS SHOWN ON THE CROSS SECTIONS IS BASED ON THE DESIGN PRELOAD LEVELS AT THE TIME THE PRELOAD MATERIAL WAS PLACED. SOME SETTLEMENT IS EXPECTED TO HAVE OCCURRED THROUGH THESE ZONES AND AS SUCH THE EXISTING LEVELS OF THE PRELOAD SURFACE ARE EXPECTED TO BE LOWER THAN SHOWN. THE CONTRACTOR SHALL CONFIRM ALL EXISTING PRE-LOAD LEVELS ON SITE PRIOR TO CONSTRUCTION.


LEGEND	
PRELOAD DESIGN SURFACE	— (solid red line)
EARLY WORKS DESIGN	- - - (dashed green line)
LANDSCAPE MOUND SURFACE	— (solid pink line)
EXISTING SURFACE	- - - (dashed black line)

ACCEPTED FOR CONSTRUCTION

***Disclaimer:** This information is to be used only for the purpose of inspecting fixing or varying road levels in accordance with Part 3 of the Roads Act 1993. In some locations the road configuration has been refined without impacting the road level.

DESIGN LOT CODE B-81-RA-03	DESIGN MODEL FILE(S) USED FOR DOCUMENTATION OF THIS DRAWING W2B-ABJ-B-RA-MOD-09003_WEEK_58	PLOT DATE / TIME 02/02/17 3:54:02 PM James Terpening	PLOT BY James Terpening	CLIENT CLARENCE VALLEY COUNCIL	A3
AMENDMENT / REVISION DESCRIPTION ISSUED FOR CONSTRUCTION ISSUED FOR CONSTRUCTION	WVR No. APPROVAL S.A. S.A.	SCALES ON A3 SIZE DRAWING 0 5 10 15 20 25 SCALE 1:500m	DRAWINGS / DESIGN PREPARED BY ARCADIS Beca	NSW GOVERNMENT Transport Roads & Maritime Services	CLARENCE VALLEY COUNCIL HW10 - PACIFIC HIGHWAY UPGRADE MACLEAN TO DEVILS PULPIT PORTION B CONTROL LINE M210 CROSS SECTIONS RA03 SHEET No. 214 of 218
CO-ORDINATE SYSTEM MGA ZONE 56	HEIGHT DATUM AHD	TITLE DRAWN DRG CHECK DESIGN DESIGN CHECK DESIGN MNGR PROJECT MNGR	NAME JAMES TERPENING CRAIG DUNNINGHAM MARK SHAMOUN DANIEL KEHOE SCOTT ASHDOWN GREG RIORDAN	DATE 02.02.17 02.02.17 02.02.17 02.02.17 02.02.17 02.02.17	PREPARED FOR PACIFIC HIGHWAY OFFICE RMS REGISTRATION No. DS2016/000619 ISSUE STATUS ISSUED FOR CONSTRUCTION EDMS No. SF2015/118045 SHEET No. RA-B-07514 ISSUE B

MAY BE INCOMPLETE IF COPIED
 C:\Project\wise\W2B\Working_Drawings_RA03\W2B-ABJ-B-RA-DRG-07515.dwg
 11 ON A3 SIZE ORIGINAL



NOTES
 1. THE PRELOAD SURFACE AS SHOWN ON THE CROSS SECTIONS IS BASED ON THE DESIGN PRELOAD LEVELS AT THE TIME THE PRELOAD MATERIAL WAS PLACED. SOME SETTLEMENT IS EXPECTED TO HAVE OCCURRED THROUGH THESE ZONES AND AS SUCH THE EXISTING LEVELS OF THE PRELOAD SURFACE ARE EXPECTED TO BE LOWER THAN SHOWN. THE CONTRACTOR SHALL CONFIRM ALL EXISTING PRE-LOAD LEVELS ON SITE PRIOR TO CONSTRUCTION.

LEGEND


PRELOAD DESIGN SURFACE	—
EARLY WORKS DESIGN	- - -
LANDSCAPE MOUND SURFACE	—
EXISTING SURFACE	—

ACCEPTED FOR CONSTRUCTION

***Disclaimer:** This information is to be used only for the purpose of inspecting fixing or varying road levels in accordance with Part 3 of the Roads Act 1993. In some locations the road configuration has been refined without impacting the road level.

DESIGN LOT CODE B-81-RA-03		DESIGN MODEL FILE(S) USED FOR DOCUMENTATION OF THIS DRAWING W2B-ABJ-B-RA-MOD-09003_WEEK_71		PLOT DATE / TIME 11/05/17 7:54:34 AM James Terpening		PLOT BY JAMES TERPENING		CLIENT CLARENCE VALLEY COUNCIL HW10 - PACIFIC HIGHWAY UPGRADE MACLEAN TO DEVILS PULPIT PORTION B CONTROL LINE M210 CROSS SECTIONS RA03		A3
AMENDMENT / REVISION DESCRIPTION		SCALES ON A3 SIZE DRAWING		DRAWINGS / DESIGN PREPARED BY		TITLE		NSW GOVERNMENT Transport Roads & Maritime Services		RMS REGISTRATION No. DS2016/000619
ISSUED FOR CONSTRUCTION		0 5 10 15 20 25		ARCADIS Beca ABJV		DRAWN: JAMES TERPENING 11.05.17		PREPARED FOR PACIFIC HIGHWAY OFFICE		PART 1
ISSUED FOR CONSTRUCTION		SCALE 1:500m		CO-ORDINATE SYSTEM MGA ZONE 56		DRG CHECK: CRAIG DUNNINGHAM 11.05.17		ISSUE STATUS ISSUED FOR CONSTRUCTION		ISSUE C
ISSUED FOR CONSTRUCTION		HEIGHT DATUM AHD		DESIGN CHECK: DANIEL KEHOE 11.05.17		DESIGN MNGR: SCOTT ASHDOWN 11.05.17		EDMS No. SF2015/118045		SHEET No. RA-B-07515
				PROJECT MNGR: GREG RIORDAN 11.05.17				© Roads and Maritime Services		

MAY BE INCOMPLETE IF COPIED
 C:\Projectwise\W2B\Jms27029W2B-ABJ-B-RA-DRG-07516.dwg
 11 ON A3 SIZE ORIGINAL



NOTES
 1. THE PRELOAD SURFACE AS SHOWN ON THE CROSS SECTIONS IS BASED ON THE DESIGN PRELOAD LEVELS AT THE TIME THE PRELOAD MATERIAL WAS PLACED. SOME SETTLEMENT IS EXPECTED TO HAVE OCCURRED THROUGH THESE ZONES AND AS SUCH THE EXISTING LEVELS OF THE PRELOAD SURFACE ARE EXPECTED TO BE LOWER THAN SHOWN. THE CONTRACTOR SHALL CONFIRM ALL EXISTING PRE-LOAD LEVELS ON SITE PRIOR TO CONSTRUCTION.

LEGEND	
PRELOAD DESIGN SURFACE	
EARLY WORKS DESIGN	
EXISTING SURFACE	

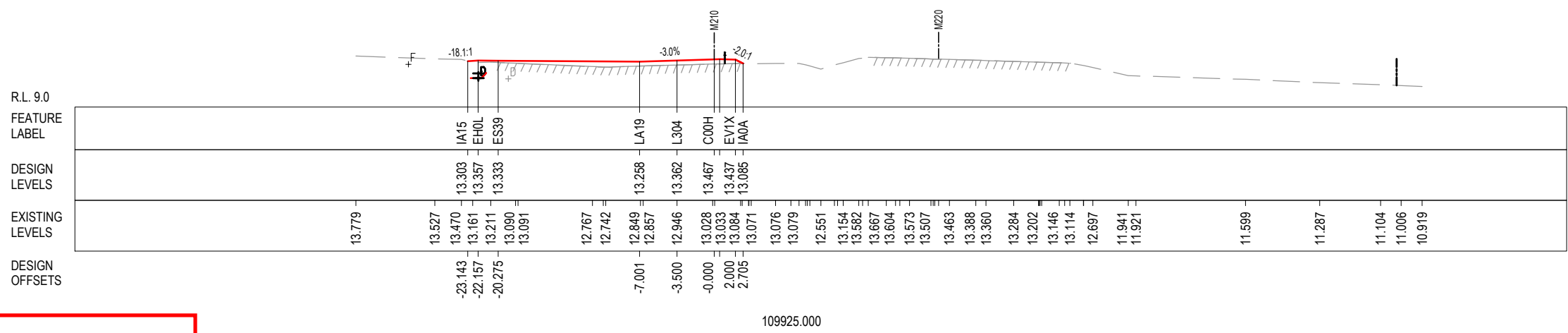
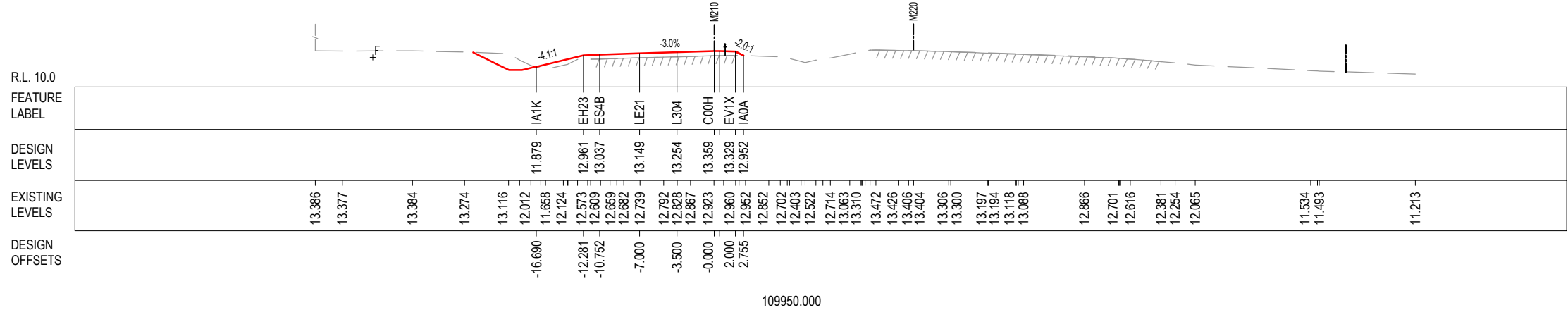
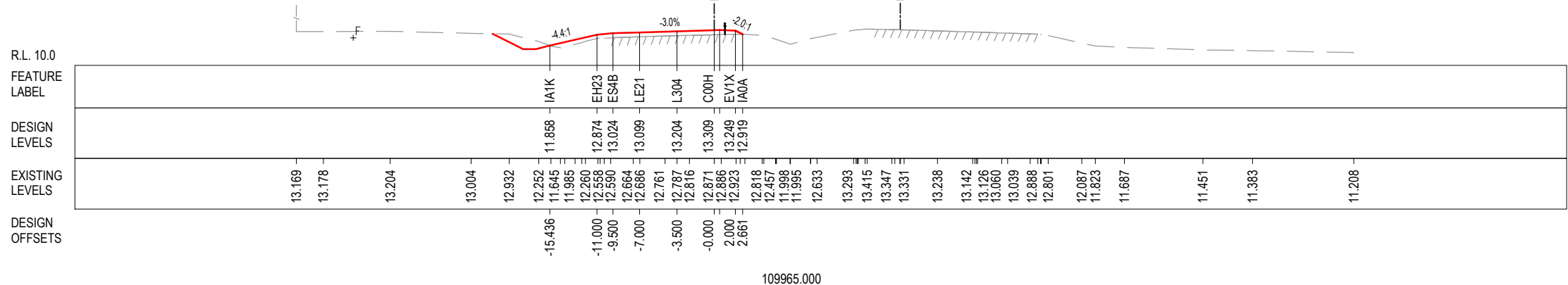
***Disclaimer:** This information is to be used only for the purpose of inspecting fixing or varying road levels in accordance with Part 3 of the Roads Act 1993. In some locations the road configuration has been refined without impacting the road level.

ACCEPTED FOR CONSTRUCTION

DESIGN LOT CODE B-81-RA-03		DESIGN MODEL FILE(S) USED FOR DOCUMENTATION OF THIS DRAWING W2B-ABJ-B-RA-MOD-09003_WEEK 159		PLOT DATE / TIME 22/01/19 4:24:00 PM Tacadena, Rommel		PLOT BY		CLIENT		CLARENCE VALLEY COUNCIL HW10 - PACIFIC HIGHWAY UPGRADE MACLEAN TO DEVILS PULPIT PORTION B CONTROL LINE M210 CROSS SECTIONS RA03 SHEET No. 216 of 218	A3
AMENDMENT / REVISION DESCRIPTION		DRAWINGS / DESIGN PREPARED BY		TITLE		NAME		DATE			
ISSUED FOR CONSTRUCTION		ARCADIS		DRG CHECK		JAMES TERPENING		11.05.17		NSW GOVERNMENT Transport Roads & Maritime Services	PREPARED FOR PACIFIC HIGHWAY OFFICE
ISSUED FOR CONSTRUCTION		Beca		DESIGN		CRAIG DUNNINGHAM		11.05.17			
ISSUED FOR CONSTRUCTION		ABJV		DESIGN CHECK		MARK SHAMOUN		11.05.17			
ISSUED FOR CONSTRUCTION		W2B-ABJ-B-RA-CER-00031		DESIGN CHECK		DANIEL KEHOE		11.05.17			
WVR No. APPROVAL		SCALE ON A3 SIZE DRAWING		DESIGN MNGR		SCOTT ASHDOWN		11.05.17		RMS REGISTRATION No. DS2016/000619	
SA. S.A. S.A. D.G.		0 5 10 15 20 25 SCALE 1:500m		PROJECT MNGR		GREG RIORDAN		11.05.17		ISSUE STATUS ISSUED FOR CONSTRUCTION	
CO-ORDINATE SYSTEM MGA ZONE 56		HEIGHT DATUM AHD		EDMS No.		SF2015/118045		SHEET No. RA-B-07516		PART 1 ISSUE D	

MAY BE INCOMPLETE IF COPIED
 C:\Projectwise\W2B\ms27029W2B-ABJ-B-RA-DRG-07517.dwg
 11 ON A3 SIZE ORIGINAL

E



NOTES
 1. THE PRELOAD SURFACE AS SHOWN ON THE CROSS SECTIONS IS BASED ON THE DESIGN PRELOAD LEVELS AT THE TIME THE PRELOAD MATERIAL WAS PLACED. SOME SETTLEMENT IS EXPECTED TO HAVE OCCURRED THROUGH THESE ZONES AND AS SUCH THE EXISTING LEVELS OF THE PRELOAD SURFACE ARE EXPECTED TO BE LOWER THAN SHOWN. THE CONTRACTOR SHALL CONFIRM ALL EXISTING PRE-LOAD LEVELS ON SITE PRIOR TO CONSTRUCTION.

LEGEND

PRELOAD DESIGN SURFACE	—
EARLY WORKS DESIGN	- - -
EXISTING SURFACE	---

ACCEPTED FOR CONSTRUCTION

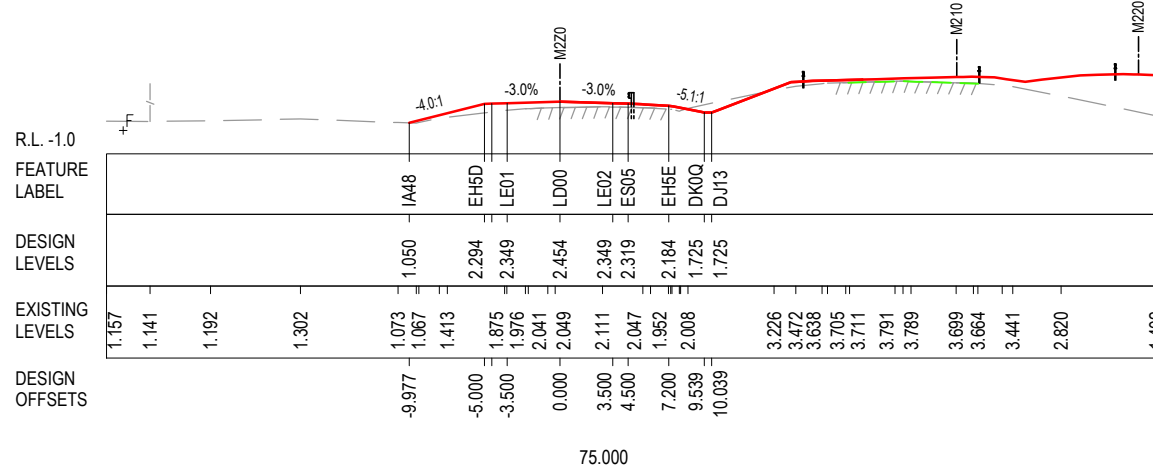
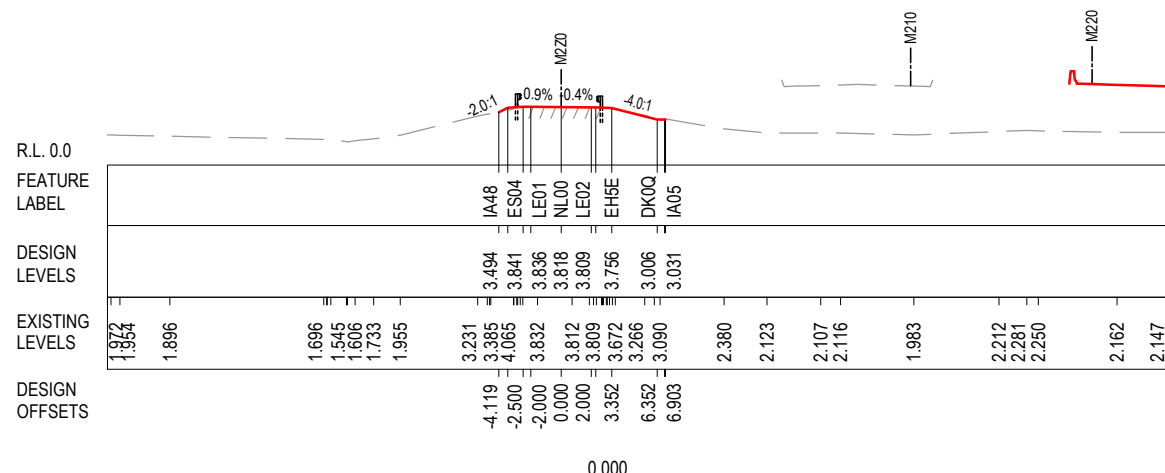
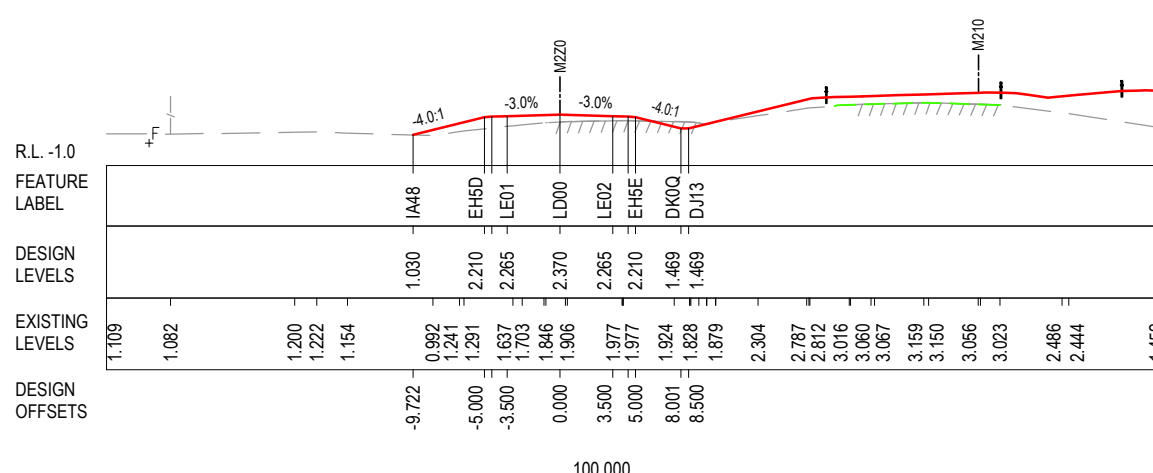
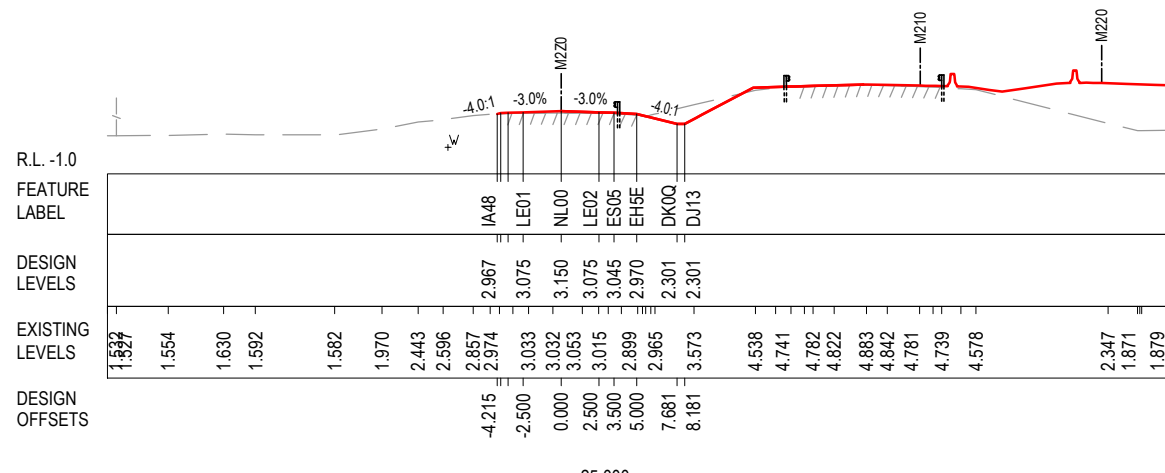
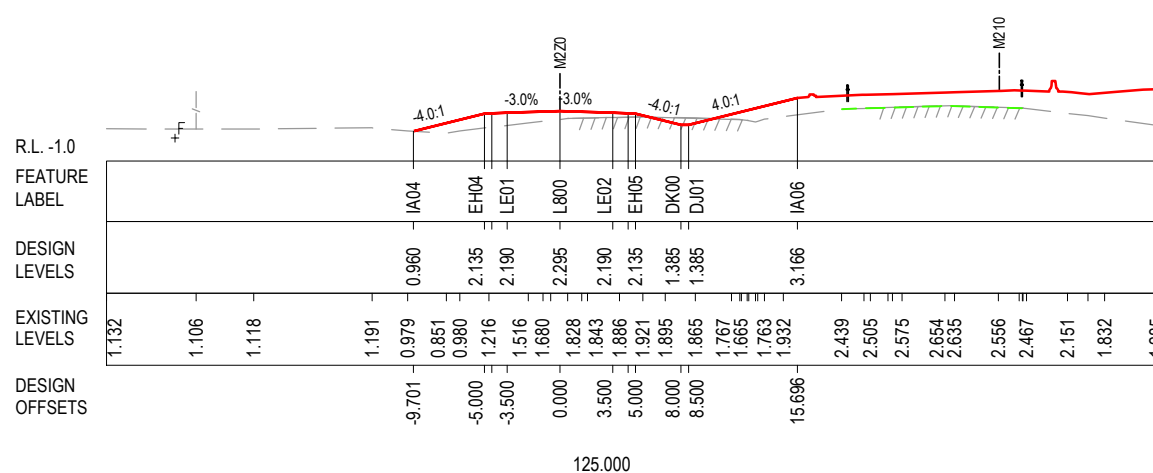
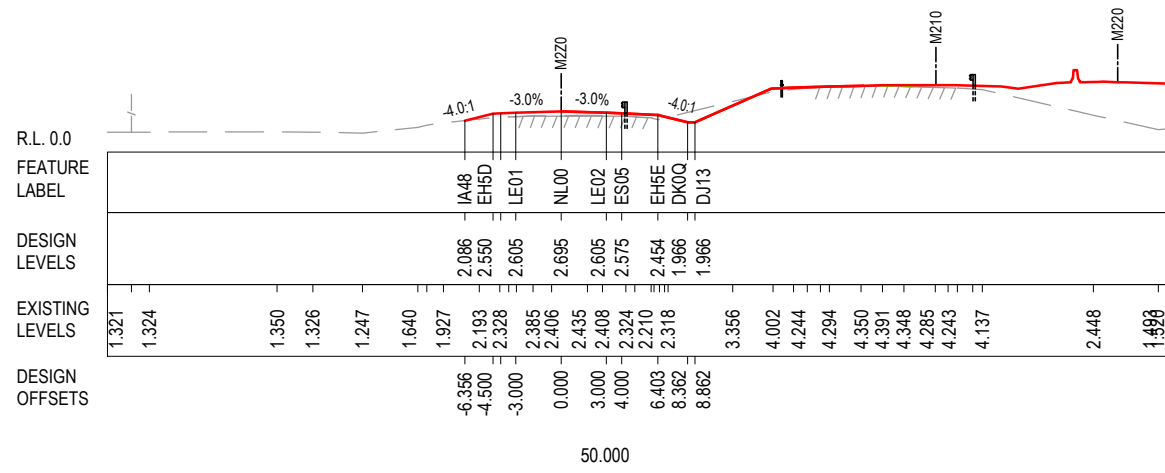
***Disclaimer:** This information is to be used only for the purpose of inspecting fixing or varying road levels in accordance with Part 3 of the Roads Act 1993. In some locations the road configuration has been refined without impacting the road level.

DESIGN LOT CODE B-81-RA-03		DESIGN MODEL FILE(S) USED FOR DOCUMENTATION OF THIS DRAWING W2B-ABJ-B-RA-MOD-09003_WEEK 159		PLOT DATE / TIME 22/01/19 4:24:05 PM Tacadena, Rommel		PLOT BY Tacadena, Rommel		CLIENT CLARENCE VALLEY COUNCIL HW10 - PACIFIC HIGHWAY UPGRADE MACLEAN TO DEVILS PULPIT PORTION B CONTROL LINE M210 CROSS SECTIONS RA03		SHEET No. 217 of 218 PART 1	
AMENDMENT / REVISION DESCRIPTION ISSUED FOR CONSTRUCTION ISSUED FOR CONSTRUCTION ISSUED FOR CONSTRUCTION W2B-ABJ-B-RA-CER-00027 W2B-ABJ-B-RA-CER-00031		WVR No. APPROVAL S.A. S.A. S.A. D.G. D.G.		SCALES ON A3 SIZE DRAWING 0 5 10 15 20 25 SCALE 1:500m		DRAWINGS / DESIGN PREPARED BY ARCADIS Beca		TITLE NAME DATE DRAWN JAMES TERPENING 11.05.17 DRG CHECK CRAIG DUNNINGHAM 11.05.17 DESIGN MARK SHAMOUN 11.05.17 DESIGN CHECK DANIEL KEHOE 11.05.17 DESIGN MNGR SCOTT ASHDOWN 11.05.17 PROJECT MNGR GREG RIORDAN 11.05.17		PREPARED FOR PACIFIC HIGHWAY OFFICE	
								RMS REGISTRATION No. DS2016/000619		ISSUE STATUS ISSUED FOR CONSTRUCTION	
								EDMS No. SF2015/118045		SHEET No. RA-B-07517 ISSUE E	

MAY BE INCOMPLETE IF COPIED

ON A3 SIZE ORIGINAL

C:\projects\w2b\m20\ms27029\W2B-ABJ-B-RA-DR-G-07701.dwg



NOTES
 1. THE PRELOAD SURFACE AS SHOWN ON THE CROSS SECTIONS IS BASED ON THE DESIGN PRELOAD LEVELS AT THE TIME THE PRELOAD MATERIAL WAS PLACED. SOME SETTLEMENT IS EXPECTED TO HAVE OCCURRED THROUGH THESE ZONES AND AS SUCH THE EXISTING LEVELS OF THE PRELOAD SURFACE ARE EXPECTED TO BE LOWER THAN SHOWN. THE CONTRACTOR SHALL CONFIRM ALL EXISTING PRE-LOAD LEVELS ON SITE PRIOR TO CONSTRUCTION.

LEGEND

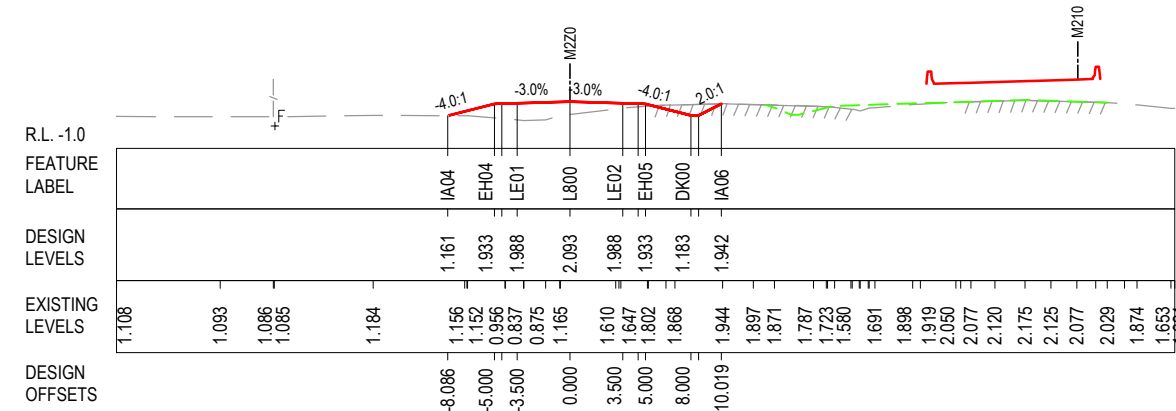
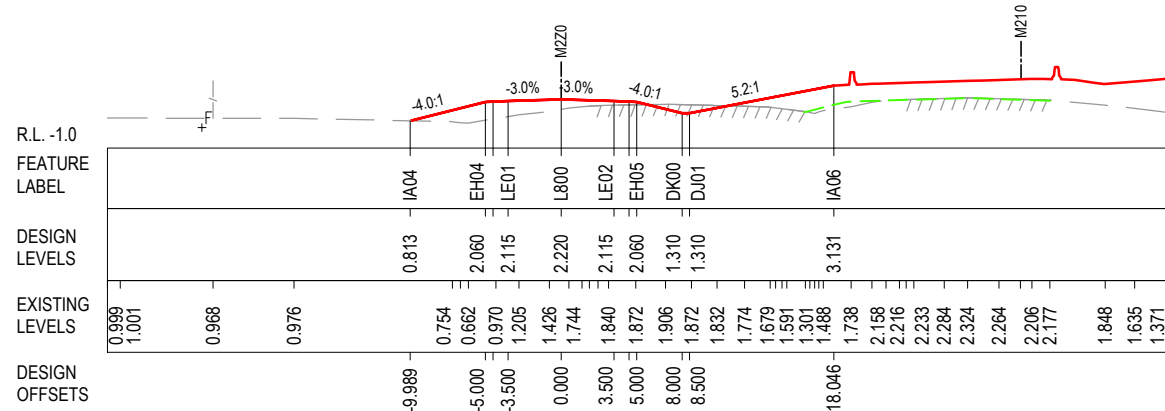
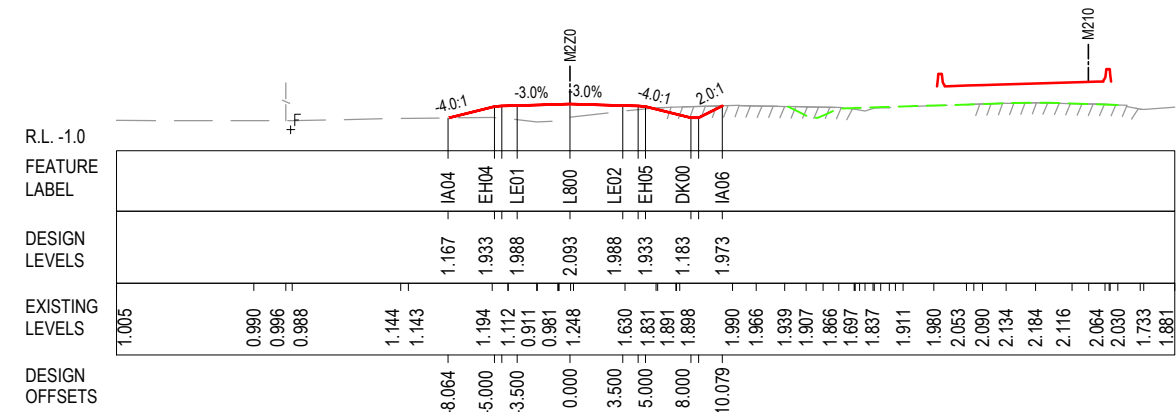
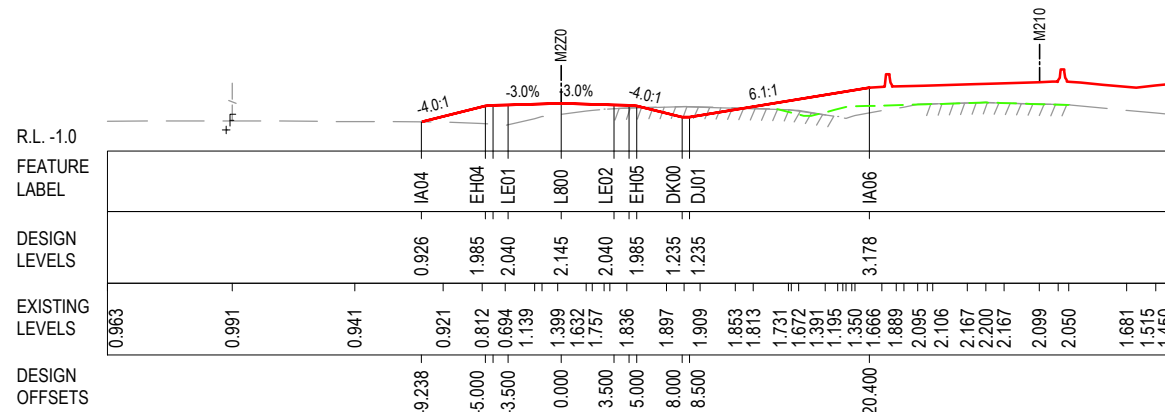
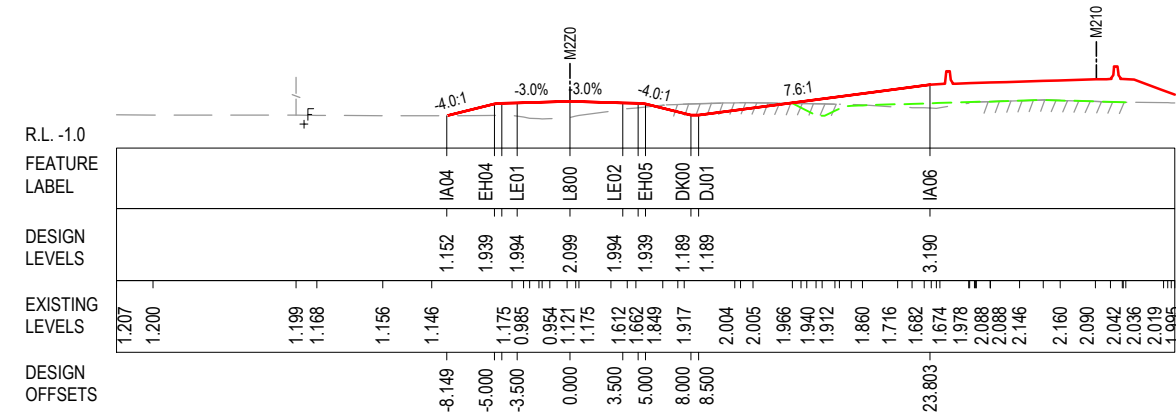
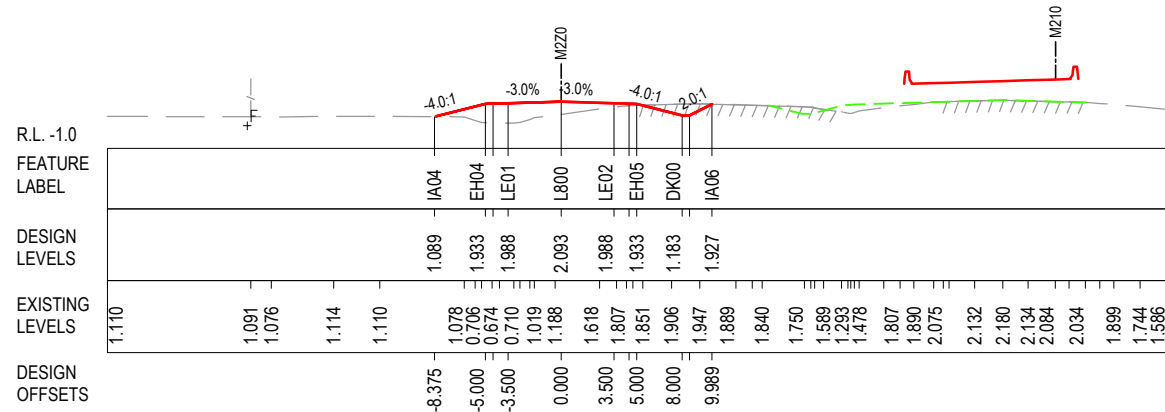
PRELOAD DESIGN SURFACE	—
EARLY WORKS DESIGN	- - -
EXISTING SURFACE	---

***Disclaimer:** This information is to be used only for the purpose of inspecting fixing or varying road levels in accordance with Part 3 of the Roads Act 1993. In some locations the road configuration has been refined without impacting the road level.

ACCEPTED FOR CONSTRUCTION

DESIGN LOT CODE B-81-RA-03	DESIGN MODEL FILE(S) USED FOR DOCUMENTATION OF THIS DRAWING W2B-ABJ-B-RA-MOD-09003_WEEK 162	PLOT DATE / TIME 01/04/20 4:37:26 PM Maxted, Michael	PLOT BY	CLIENT CLARENCE VALLEY COUNCIL HW10 - PACIFIC HIGHWAY UPGRADE MACLEAN TO DEVILS PULPIT PORTION B CONTROL LINE M220 CROSS SECTIONS RA03	A3
AMENDMENT / REVISION DESCRIPTION ISSUED FOR CONSTRUCTION ISSUED FOR CONSTRUCTION W2B-ABJ-B-RA-CER-00072	WVR No. APPROVAL S.A. S.A. M.M.	SCALES ON A3 SIZE DRAWING 0 5 10 15 20 25 SCALE 1:500m	DRAWINGS / DESIGN PREPARED BY ARCADIS Beca	TITLE NSW Transport Roads & Maritime Services	RMS REGISTRATION No. DS2016/000619
CO-ORDINATE SYSTEM MGA ZONE 56	HEIGHT DATUM AHD	PROJECT MNGR GREG RIORDAN	DESIGN MNGR SCOTT ASHDOWN	PREPARED FOR PACIFIC HIGHWAY OFFICE	SHEET No. 01 of 09 PART 1 ISSUE C
					ISSUE STATUS ISSUED FOR CONSTRUCTION
					EDMS No. SF2015/118045
					SHEET No. RA-B-07701
					© Roads and Maritime Services

MAY BE INCOMPLETE IF COPIED FROM A3 SIZE ORIGINAL
C:\Project\wise\W2B\Working\Drawings_RA03\W2B-ABJ-B-RA-DRG-07702.dwg



NOTES
1. THE PRELOAD SURFACE AS SHOWN ON THE CROSS SECTIONS IS BASED ON THE DESIGN PRELOAD LEVELS AT THE TIME THE PRELOAD MATERIAL WAS PLACED. SOME SETTLEMENT IS EXPECTED TO HAVE OCCURRED THROUGH THESE ZONES AND AS SUCH THE EXISTING LEVELS OF THE PRELOAD SURFACE ARE EXPECTED TO BE LOWER THAN SHOWN. THE CONTRACTOR SHALL CONFIRM ALL EXISTING PRE-LOAD LEVELS ON SITE PRIOR TO CONSTRUCTION.

LEGEND

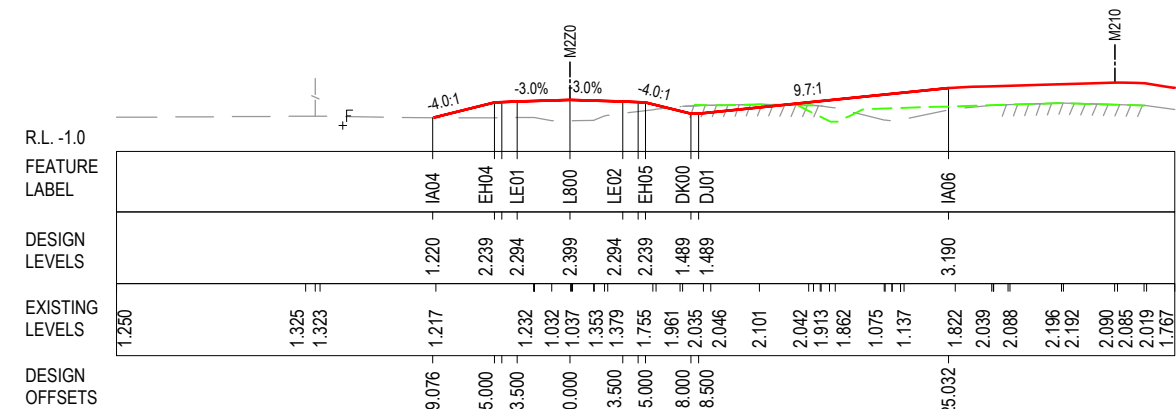
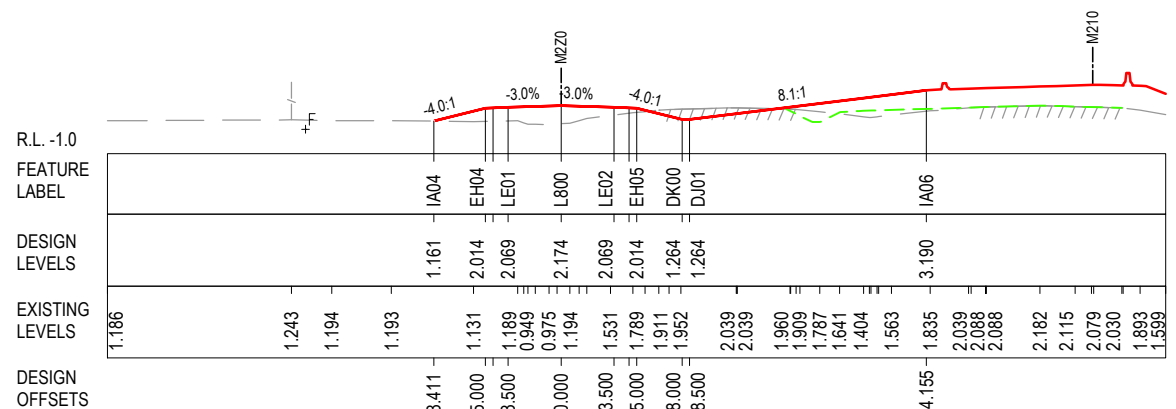
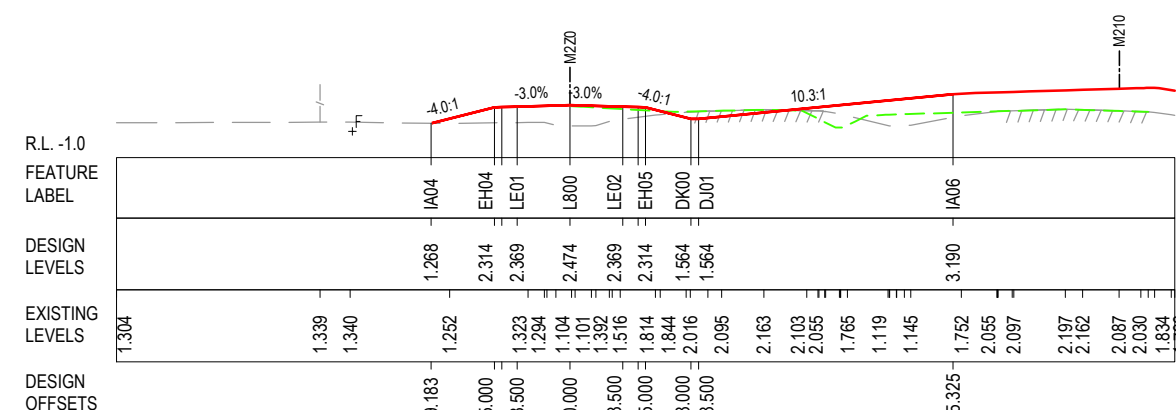
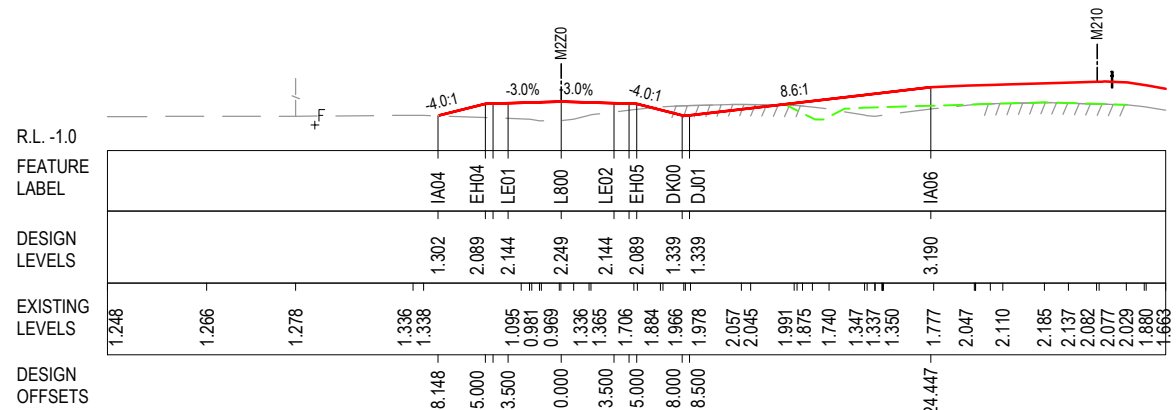
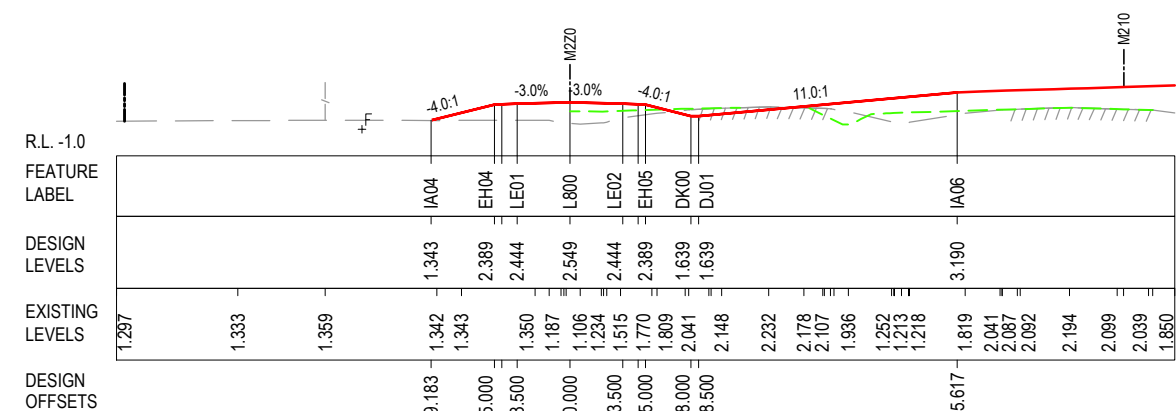
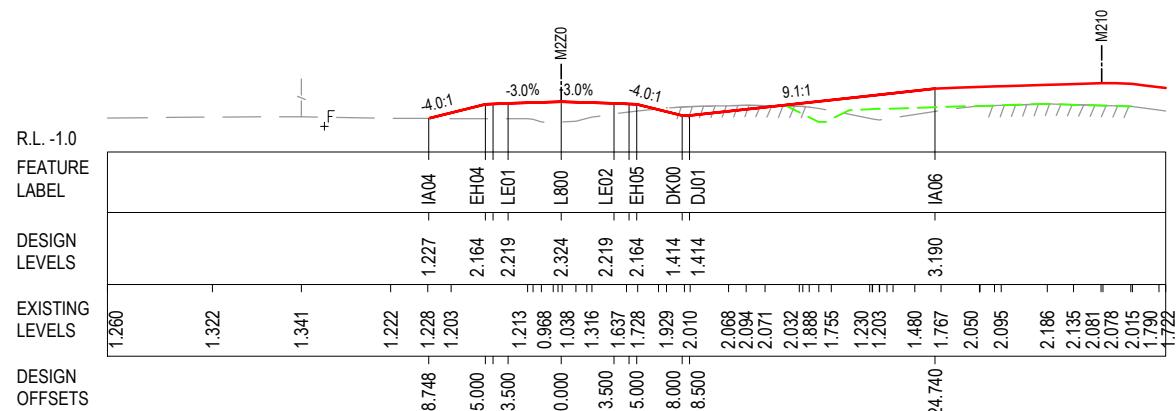
PRELOAD DESIGN SURFACE	—
EARLY WORKS DESIGN	- - -
LANDSCAPE MOUND SURFACE	—
EXISTING SURFACE	—

***Disclaimer:** This information is to be used only for the purpose of inspecting fixing or varying road levels in accordance with Part 3 of the Roads Act 1993. In some locations the road configuration has been refined without impacting the road level.

ACCEPTED FOR CONSTRUCTION

DESIGN LOT CODE B-81-RA-03	DESIGN MODEL FILE(S) USED FOR DOCUMENTATION OF THIS DRAWING W2B-ABJ-B-RA-MOD-09003_WEEK_58	PLOT DATE / TIME 01/02/17 1:55:47 PM James Terpening	PLOT BY James Terpening	CLIENT CLARENCE VALLEY COUNCIL	A3
AMENDMENT / REVISION DESCRIPTION ISSUED FOR CONSTRUCTION ISSUED FOR CONSTRUCTION	WVR No. APPROVAL S.A. S.A.	SCALES ON A3 SIZE DRAWING 0 5 10 15 20 25 SCALE 1:500m	DRAWINGS / DESIGN PREPARED BY ARCADIS Beca	NSW GOVERNMENT Transport Roads & Maritime Services	CLARENCE VALLEY COUNCIL HW10 - PACIFIC HIGHWAY UPGRADE MACLEAN TO DEVILS PULPIT PORTION B CONTROL LINE M2Z0 CROSS SECTIONS RA03
CO-ORDINATE SYSTEM MGA ZONE 56	HEIGHT DATUM AHD	TITLE DRAWN DRG CHECK DESIGN DESIGN CHECK DESIGN MNGR PROJECT MNGR	NAME JAMES TERPENING CRAIG DUNNINGHAM MARK SHAMOUN DANIEL KEHOE SCOTT ASHDOWN GREG RIORDAN	DATE 02.02.17 02.02.17 02.02.17 02.02.17 02.02.17 02.02.17	RMS REGISTRATION No. DS2016/000619
PREPARED FOR PACIFIC HIGHWAY OFFICE				ISSUE STATUS ISSUED FOR CONSTRUCTION	EDMS No. SF2015/118045
SHEET No. RA-B-07702				ISSUE B	PART 1

MAY BE INCOMPLETE IF COPIED FROM A3 SIZE ORIGINAL
C:\Project\wise\W2B\Working\Drawings_RA03\W2B-ABJ-B-RA-DRG-07703.dwg



NOTES
1. THE PRELOAD SURFACE AS SHOWN ON THE CROSS SECTIONS IS BASED ON THE DESIGN PRELOAD LEVELS AT THE TIME THE PRELOAD MATERIAL WAS PLACED. SOME SETTLEMENT IS EXPECTED TO HAVE OCCURRED THROUGH THESE ZONES AND AS SUCH THE EXISTING LEVELS OF THE PRELOAD SURFACE ARE EXPECTED TO BE LOWER THAN SHOWN. THE CONTRACTOR SHALL CONFIRM ALL EXISTING PRE-LOAD LEVELS ON SITE PRIOR TO CONSTRUCTION.

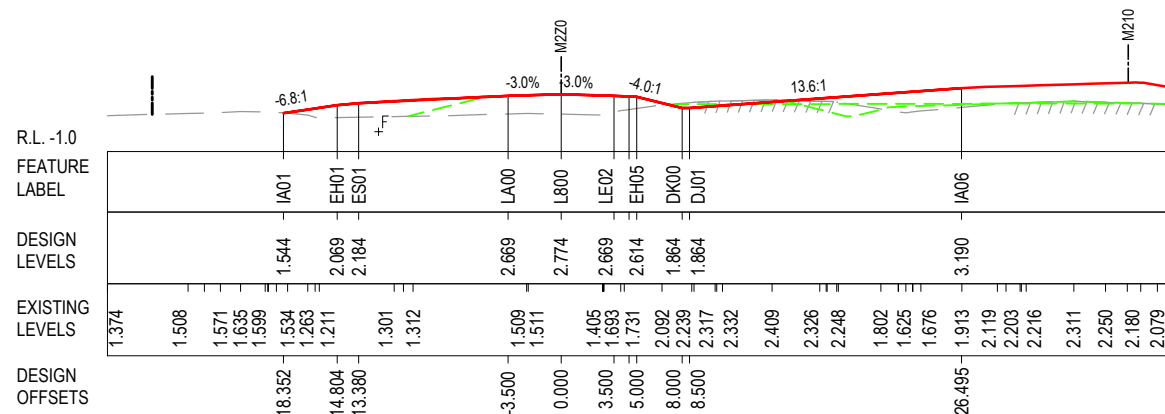
LEGEND	
PRELOAD DESIGN SURFACE	—
EARLY WORKS DESIGN	- - -
LANDSCAPE MOUND SURFACE	—
EXISTING SURFACE	—

***Disclaimer:** This information is to be used only for the purpose of inspecting fixing or varying road levels in accordance with Part 3 of the Roads Act 1993. In some locations the road configuration has been refined without impacting the road level.

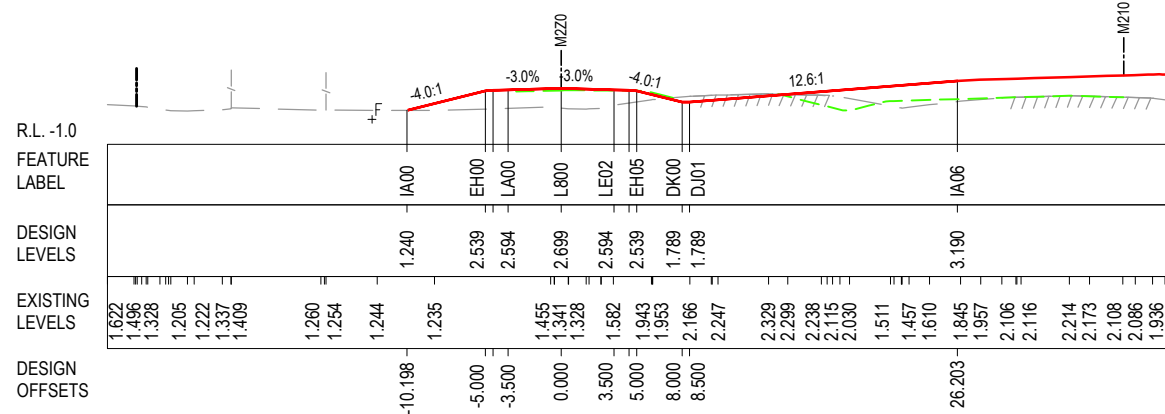
ACCEPTED FOR CONSTRUCTION

DESIGN LOT CODE B-81-RA-03	DESIGN MODEL FILE(S) USED FOR DOCUMENTATION OF THIS DRAWING W2B-ABJ-B-RA-MOD-09003_WEEK_58	PLOT DATE / TIME 01/02/17 1:55:49 PM James Terpening	PLOT BY James Terpening	CLIENT CLARENCE VALLEY COUNCIL	A3
AMENDMENT / REVISION DESCRIPTION ISSUED FOR CONSTRUCTION ISSUED FOR CONSTRUCTION	WVR No. APPROVAL S.A. S.A.	SCALES ON A3 SIZE DRAWING 0 5 10 15 20 25 SCALE 1:500m	DRAWINGS / DESIGN PREPARED BY ARCADIS Beca	TITLE HW10 - PACIFIC HIGHWAY UPGRADE MACLEAN TO DEVILS PULPIT PORTION B CONTROL LINE M2Z0 CROSS SECTIONS RA03	SHEET No. 03 of 09
CO-ORDINATE SYSTEM MGA ZONE 56	HEIGHT DATUM AHD	PROJECT MNGR GREG RIORDAN	DESIGN MNGR SCOTT ASHDOWN	PREPARED FOR PACIFIC HIGHWAY OFFICE	RMS REGISTRATION No. DS2016/000619
		PROJECT MNGR GREG RIORDAN	DESIGN MNGR SCOTT ASHDOWN	ISSUE STATUS ISSUED FOR CONSTRUCTION	EDMS No. SF2015/118045
				SHEET No. RA-B-07703	ISSUE B

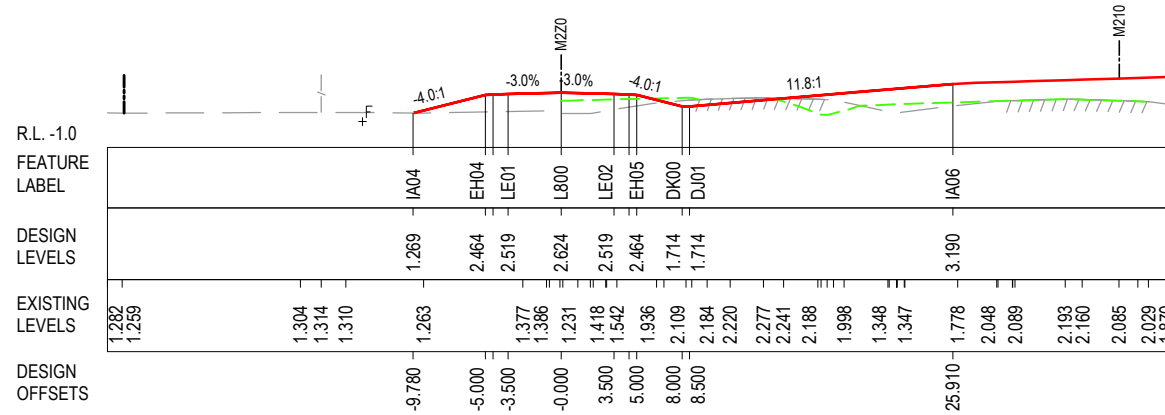
MAY BE INCOMPLETE IF COPIED FROM A3 SIZE ORIGINAL
C:\Project\wise\W2B\Working\Drawings_RA03\W2B-ABJ-B-RA-DRG-07704.dwg



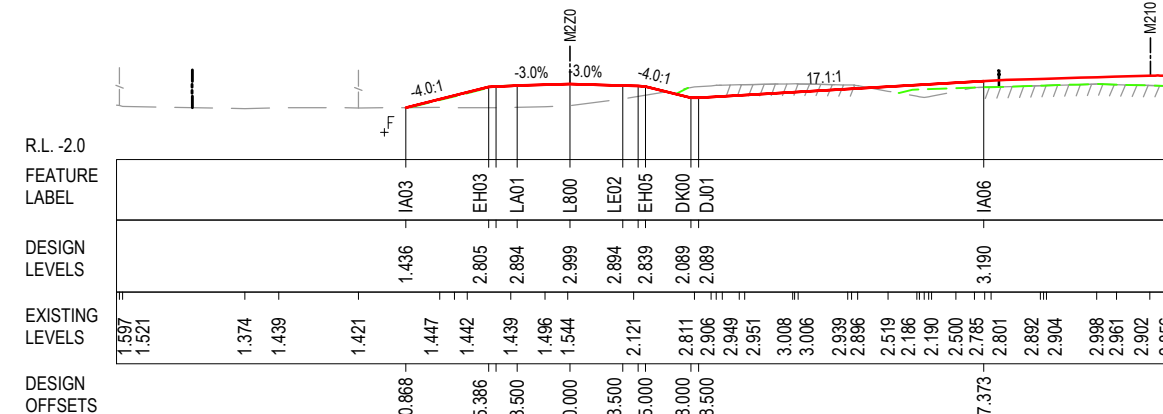
500.000



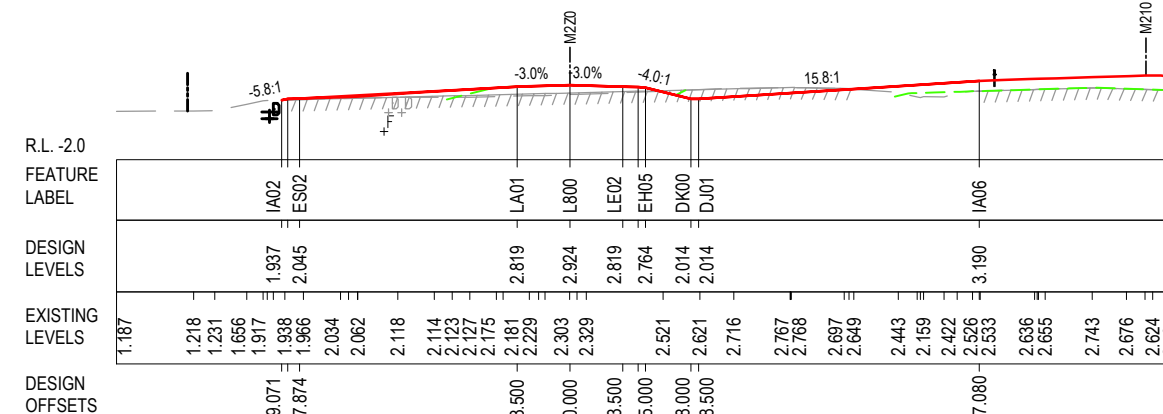
475.000



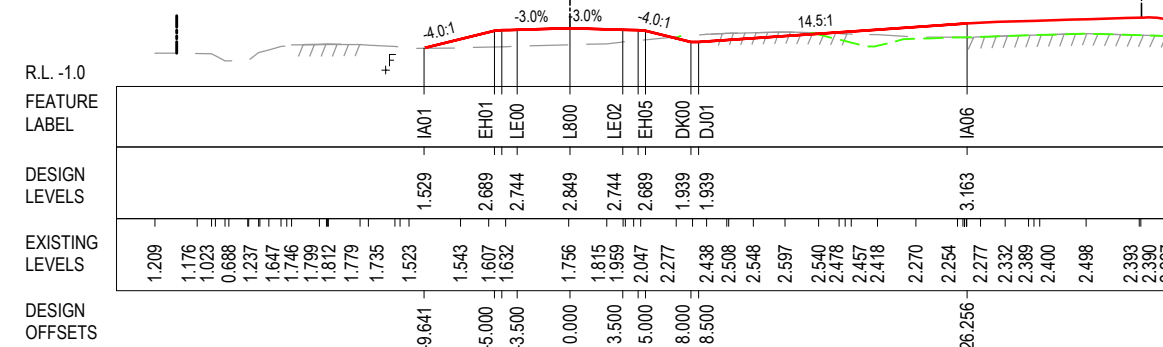
450.000



575.000



550.000



525.000

NOTES
1. THE PRELOAD SURFACE AS SHOWN ON THE CROSS SECTIONS IS BASED ON THE DESIGN PRELOAD LEVELS AT THE TIME THE PRELOAD MATERIAL WAS PLACED. SOME SETTLEMENT IS EXPECTED TO HAVE OCCURRED THROUGH THESE ZONES AND AS SUCH THE EXISTING LEVELS OF THE PRELOAD SURFACE ARE EXPECTED TO BE LOWER THAN SHOWN. THE CONTRACTOR SHALL CONFIRM ALL EXISTING PRE-LOAD LEVELS ON SITE PRIOR TO CONSTRUCTION.

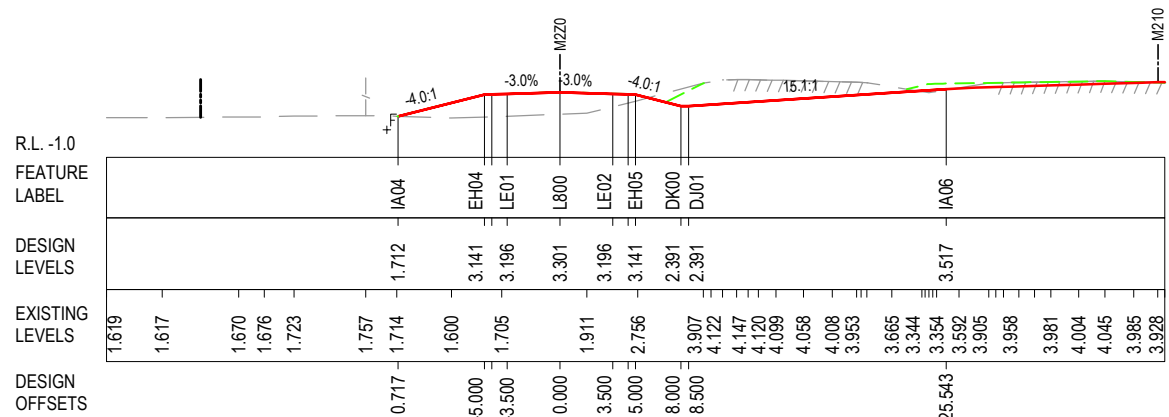
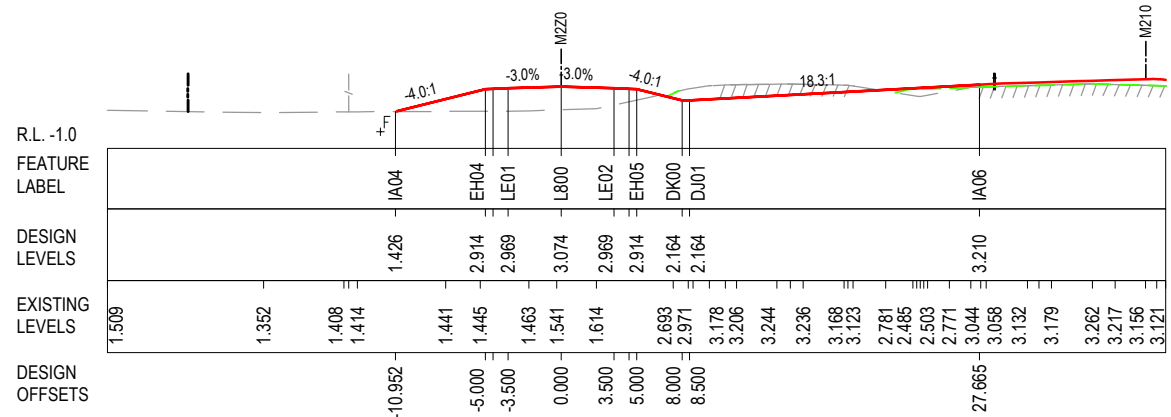
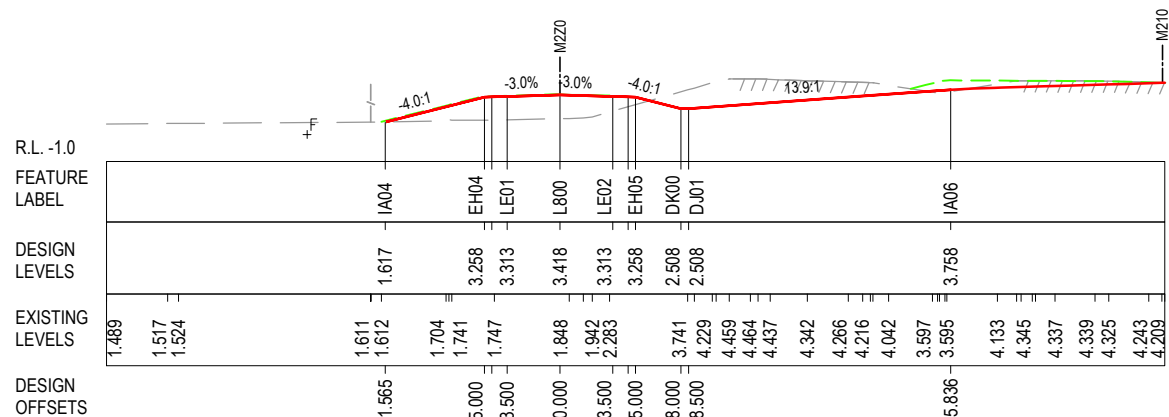
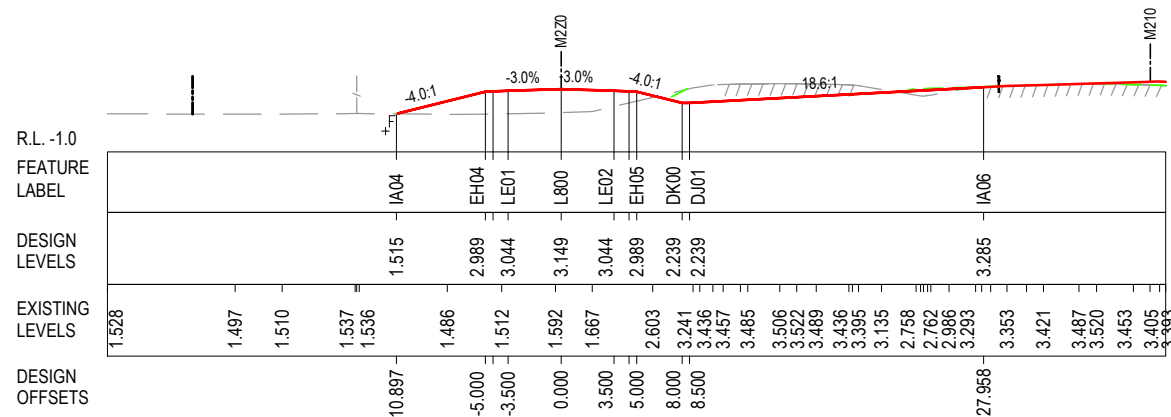
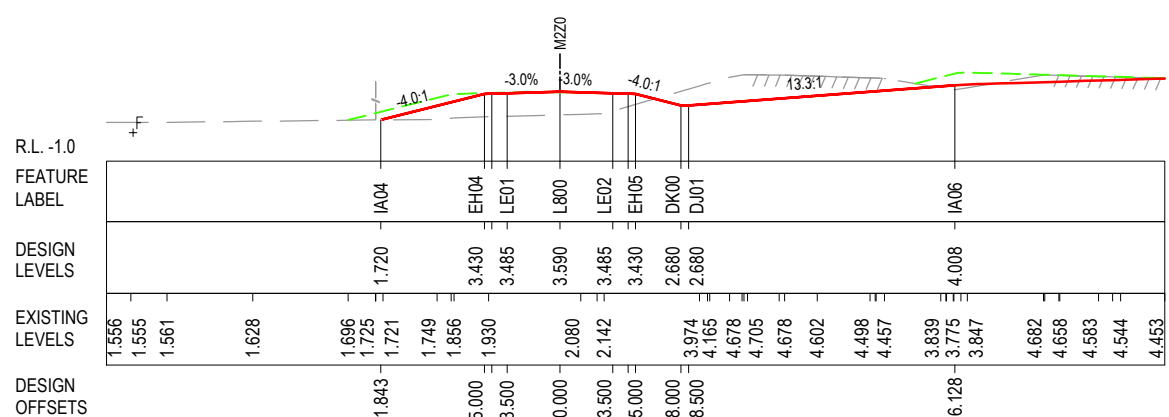
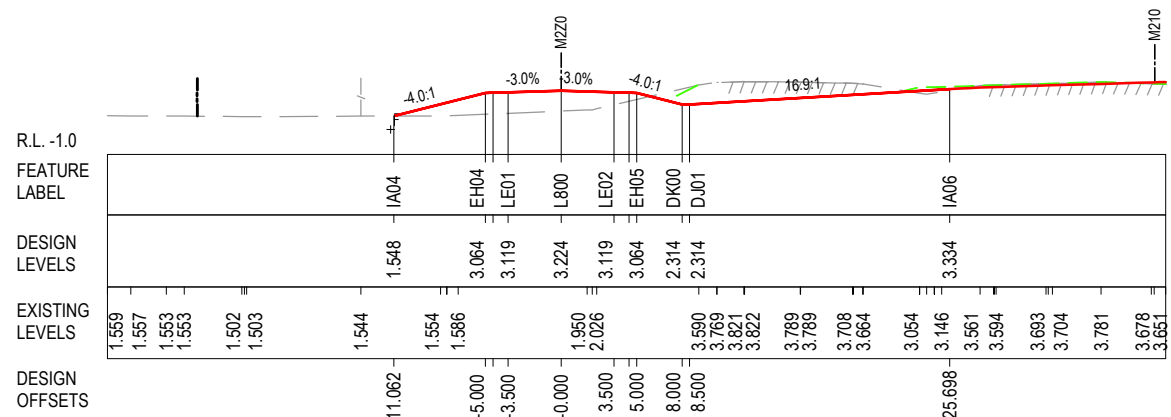
LEGEND	
PRELOAD DESIGN SURFACE	
EARLY WORKS DESIGN	
LANDSCAPE MOUND SURFACE	
EXISTING SURFACE	

***Disclaimer:** This information is to be used only for the purpose of inspecting fixing or varying road levels in accordance with Part 3 of the Roads Act 1993. In some locations the road configuration has been refined without impacting the road level.

ACCEPTED FOR CONSTRUCTION

DESIGN LOT CODE B-81-RA-03	DESIGN MODEL FILE(S) USED FOR DOCUMENTATION OF THIS DRAWING W2B-ABJ-B-RA-MOD-09003_WEEK_58	PLOT DATE / TIME 01/02/17 1:55:52 PM James Terpening	PLOT BY JAMES TERPENING	CLIENT CLARENCE VALLEY COUNCIL HW10 - PACIFIC HIGHWAY UPGRADE MACLEAN TO DEVILS PULPIT PORTION B CONTROL LINE M2Z0 CROSS SECTIONS RA03	A3
AMENDMENT / REVISION DESCRIPTION ISSUED FOR CONSTRUCTION ISSUED FOR CONSTRUCTION	WVR No. APPROVAL SA. SA.	SCALES ON A3 SIZE DRAWING 0 5 10 15 20 25 SCALE 1:500m	DRAWINGS / DESIGN PREPARED BY ARCADIS Beca	TITLE NSW GOVERNMENT Transport Roads & Maritime Services	RMS REGISTRATION No. DS2016/000619
CO-ORDINATE SYSTEM MGA ZONE 56	HEIGHT DATUM AHD	DESIGN CHECK CRAIG DUNNINGHAM	DESIGN MARK SHAMOUN	PREPARED FOR PACIFIC HIGHWAY OFFICE	SHEET No. 04 of 09
		DESIGN CHECK DANIEL KEHOE	DESIGN MNGR SCOTT ASHDOWN	ISSUE STATUS ISSUED FOR CONSTRUCTION	ISSUE B
		PROJECT MNGR GREG RIORDAN		EDMS No. SF2015/118045	SHEET No. RA-B-07704

MAY BE INCOMPLETE IF COPIED
C:\Projectwise\W2B\Working\Drawings_RA03\W2B-ABJ-B-RA-DRG-07705.dwg
11 ON A3 SIZE ORIGINAL



NOTES
1. THE PRELOAD SURFACE AS SHOWN ON THE CROSS SECTIONS IS BASED ON THE DESIGN PRELOAD LEVELS AT THE TIME THE PRELOAD MATERIAL WAS PLACED. SOME SETTLEMENT IS EXPECTED TO HAVE OCCURRED THROUGH THESE ZONES AND AS SUCH THE EXISTING LEVELS OF THE PRELOAD SURFACE ARE EXPECTED TO BE LOWER THAN SHOWN. THE CONTRACTOR SHALL CONFIRM ALL EXISTING PRE-LOAD LEVELS ON SITE PRIOR TO CONSTRUCTION.

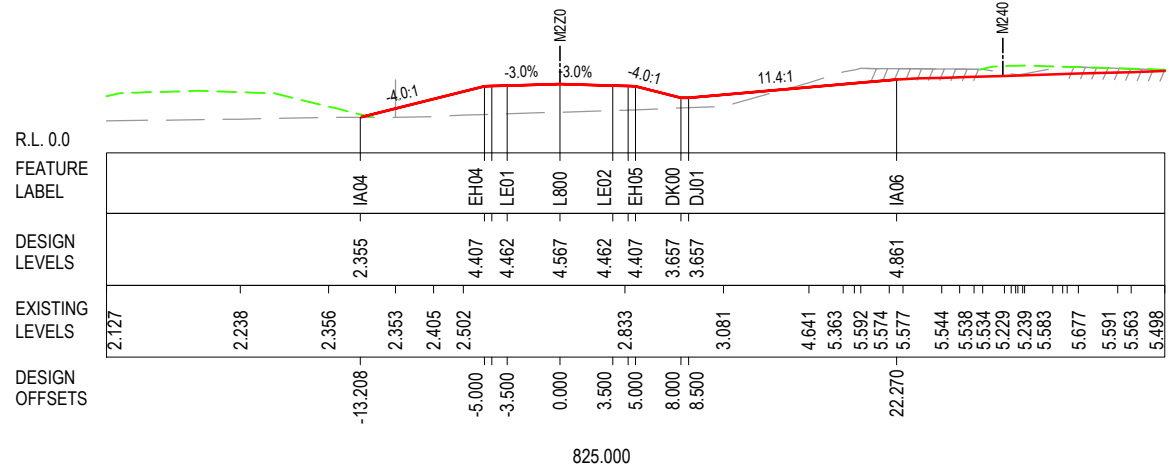
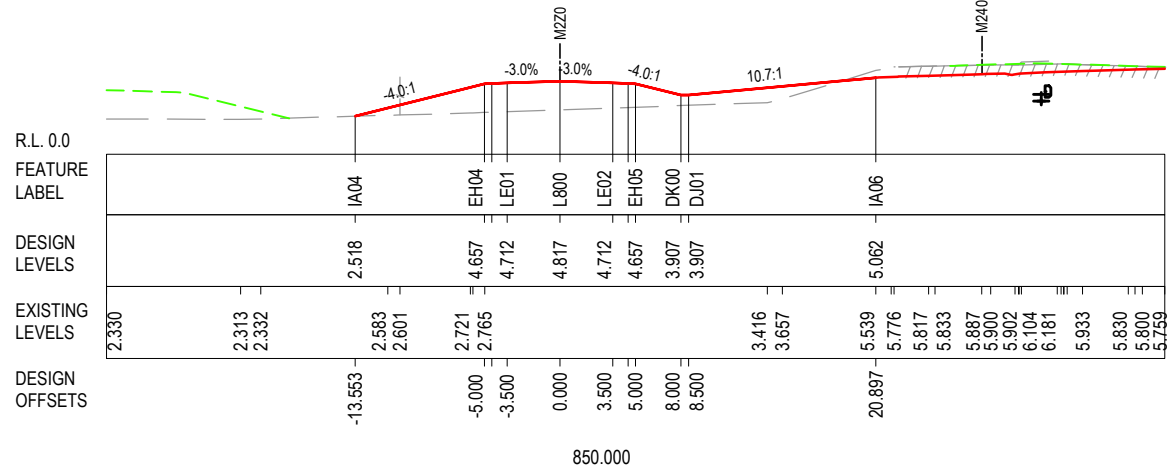

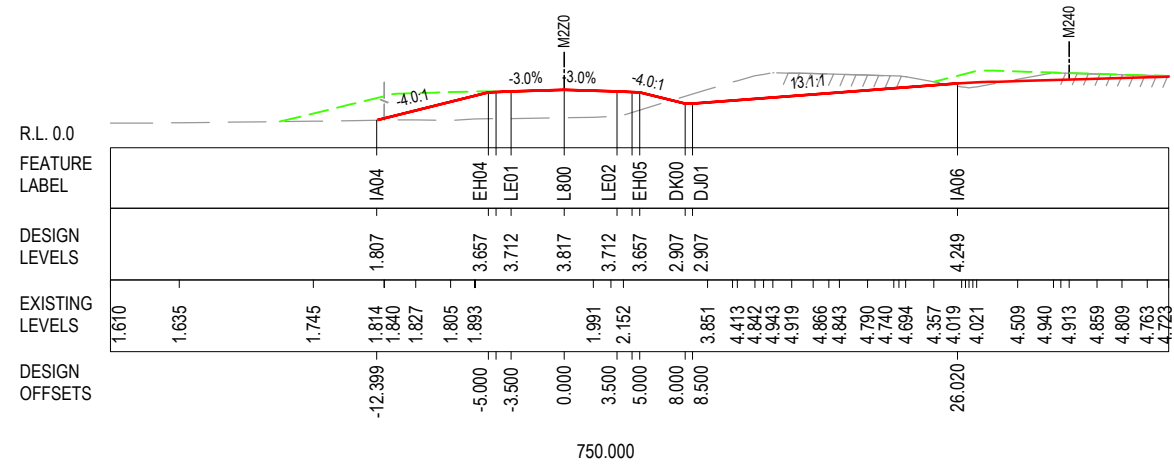
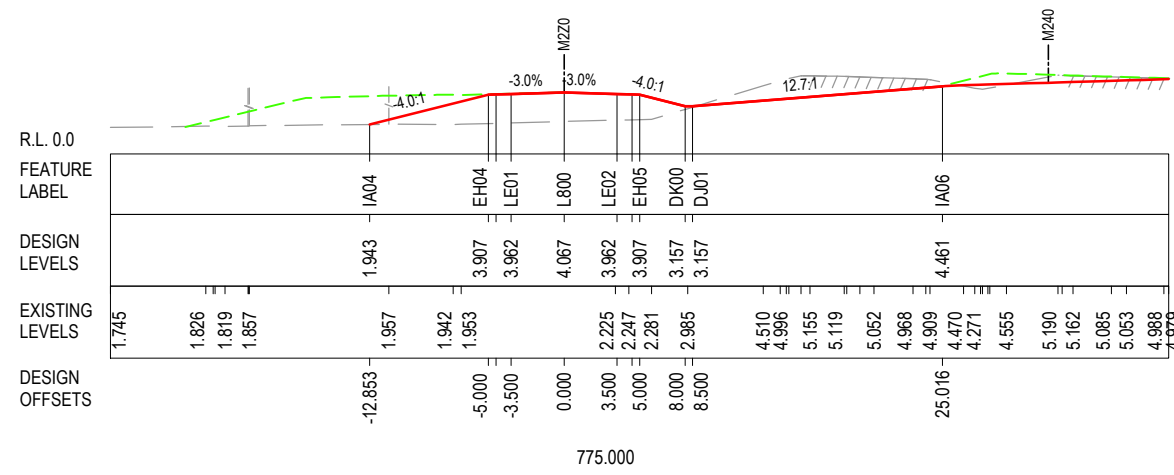
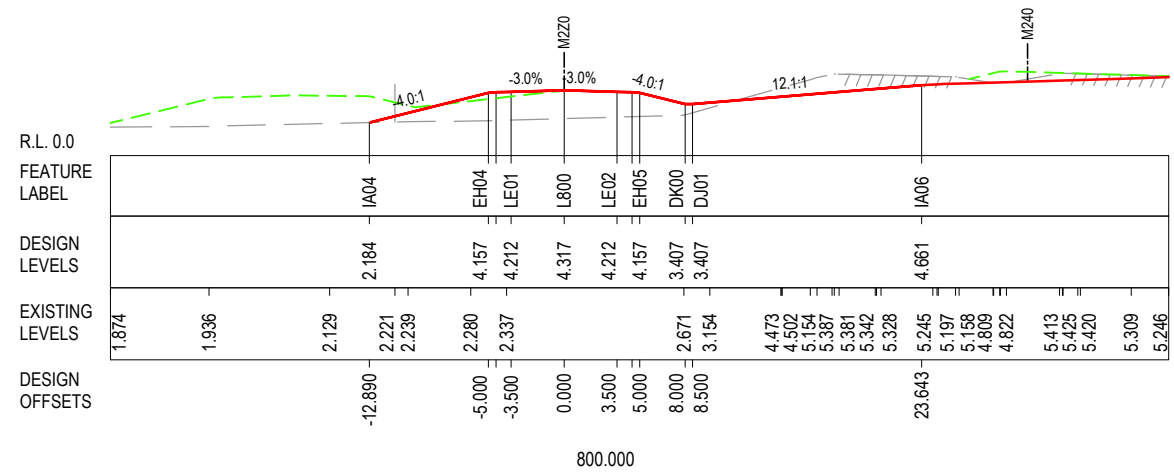
LEGEND	
PRELOAD DESIGN SURFACE	— (solid line)
EARLY WORKS DESIGN	- - - (dashed line)
LANDSCAPE MOUND SURFACE	— (dotted line)
EXISTING SURFACE	— (dash-dot line)

***Disclaimer:** This information is to be used only for the purpose of inspecting fixing or varying road levels in accordance with Part 3 of the Roads Act 1993. In some locations the road configuration has been refined without impacting the road level.

ACCEPTED FOR CONSTRUCTION

DESIGN LOT CODE B-81-RA-03	DESIGN MODEL FILE(S) USED FOR DOCUMENTATION OF THIS DRAWING W2B-ABJ-B-RA-MOD-09003_WEEK_58	PLOT DATE / TIME 01/02/17 1:55:54 PM James Terpening	PLOT BY James Terpening	CLIENT CLARENCE VALLEY COUNCIL HW10 - PACIFIC HIGHWAY UPGRADE MACLEAN TO DEVILS PULPIT PORTION B CONTROL LINE M2Z0 CROSS SECTIONS RA03	A3
AMENDMENT / REVISION DESCRIPTION ISSUED FOR CONSTRUCTION ISSUED FOR CONSTRUCTION	WVR No. APPROVAL S.A. S.A.	SCALES ON A3 SIZE DRAWING 0 5 10 15 20 25 SCALE 1:500m	DRAWINGS / DESIGN PREPARED BY ARCADIS Beca	TITLE Transport Roads & Maritime Services	RMS REGISTRATION No. DS2016/000619
CO-ORDINATE SYSTEM MGA ZONE 56	HEIGHT DATUM AHD	DESIGN CHECK CRAIG DUNNINGHAM	DESIGN MARK SHAMOUN	PREPARED FOR PACIFIC HIGHWAY OFFICE	SHEET No. 05 of 09
		DESIGN CHECK DANIEL KEHOE	DESIGN MNGR SCOTT ASHDOWN	ISSUE STATUS ISSUED FOR CONSTRUCTION	ISSUE 1
		PROJECT MNGR GREG RIORDAN		EDMS No. SF2015/118045	ISSUE B

MAY BE INCOMPLETE IF COPIED
 C:\Project\wise\W2B\Working\Drawings_RA03\W2B-ABJ-B-RA-DRG-07706.dwg
 11 ON A3 SIZE ORIGINAL



NOTES
 1. THE PRELOAD SURFACE AS SHOWN ON THE CROSS SECTIONS IS BASED ON THE DESIGN PRELOAD LEVELS AT THE TIME THE PRELOAD MATERIAL WAS PLACED. SOME SETTLEMENT IS EXPECTED TO HAVE OCCURRED THROUGH THESE ZONES AND AS SUCH THE EXISTING LEVELS OF THE PRELOAD SURFACE ARE EXPECTED TO BE LOWER THAN SHOWN. THE CONTRACTOR SHALL CONFIRM ALL EXISTING PRE-LOAD LEVELS ON SITE PRIOR TO CONSTRUCTION.

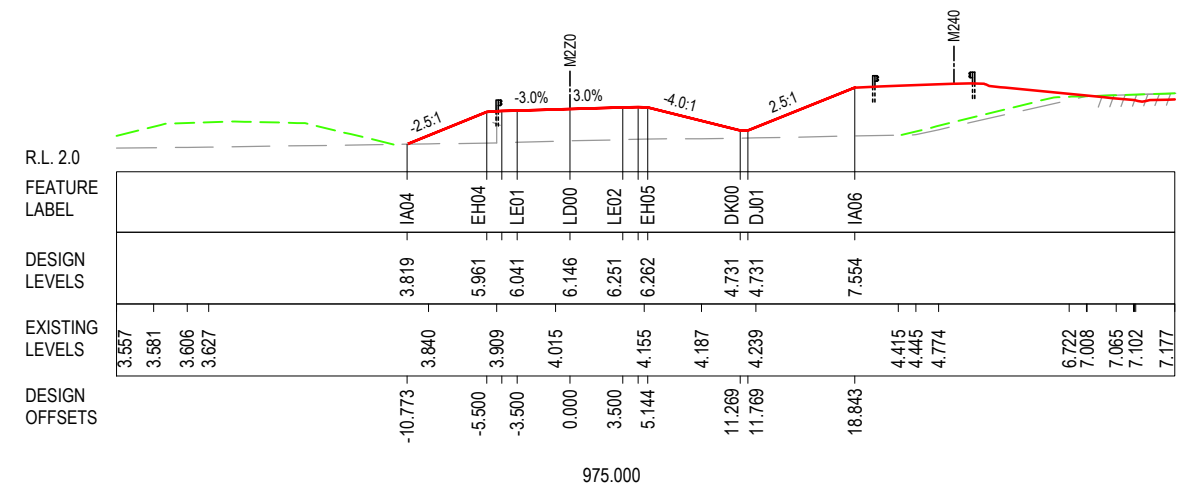
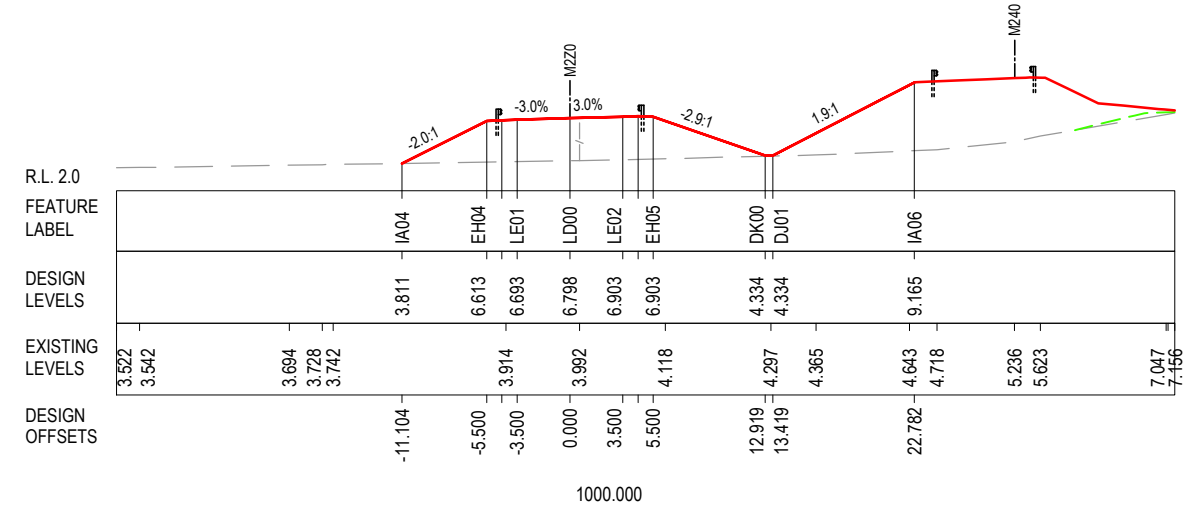
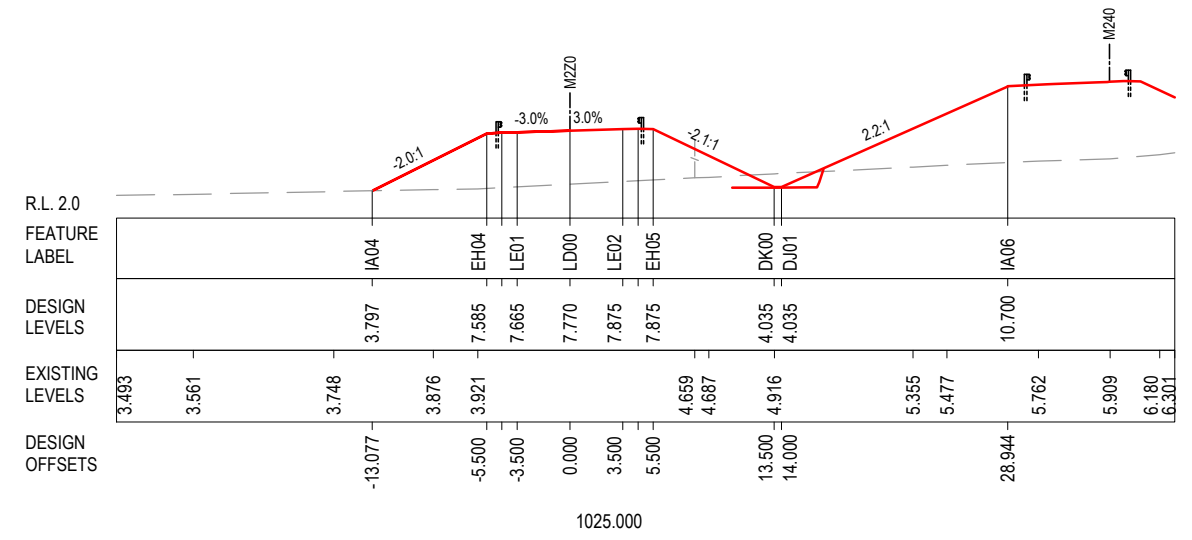
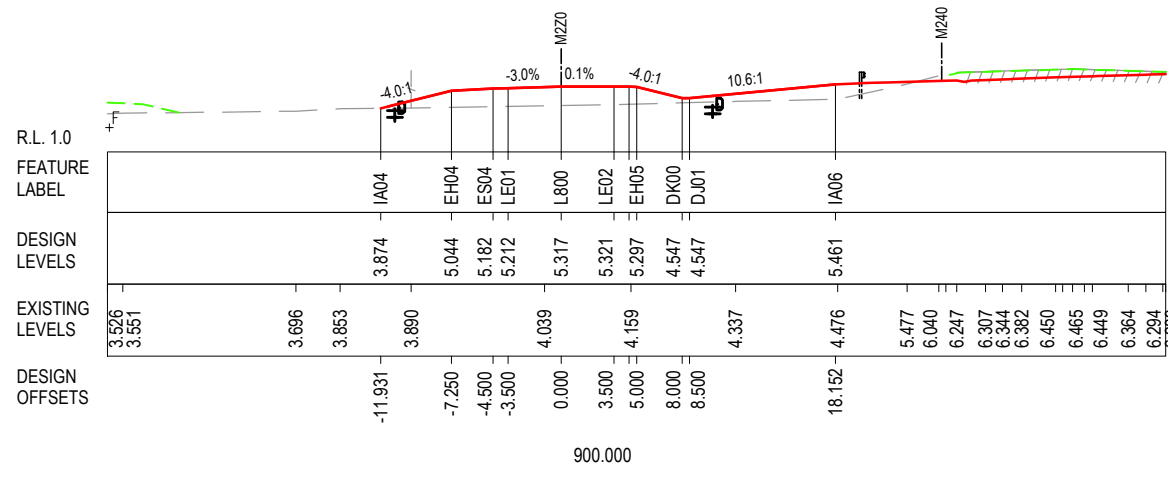
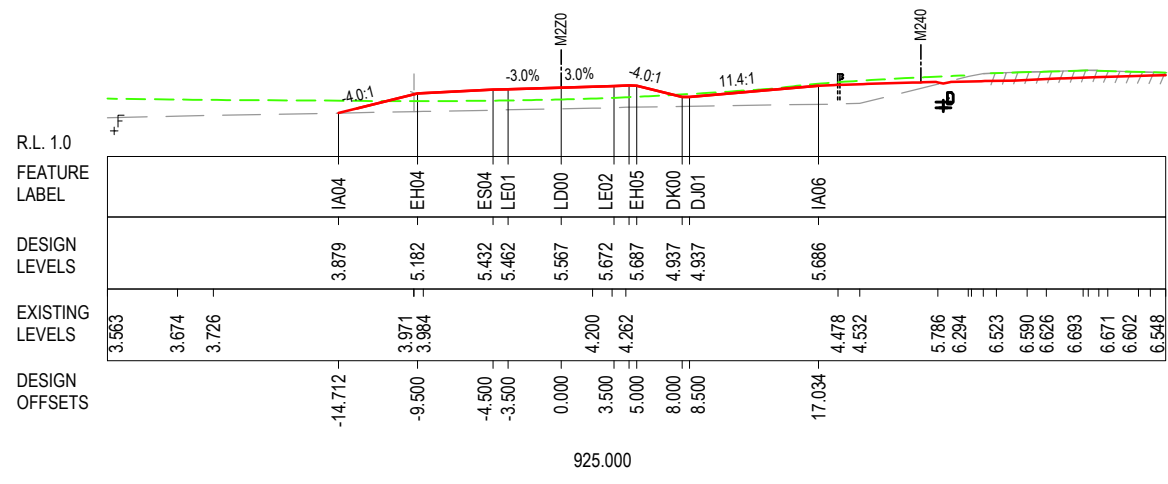
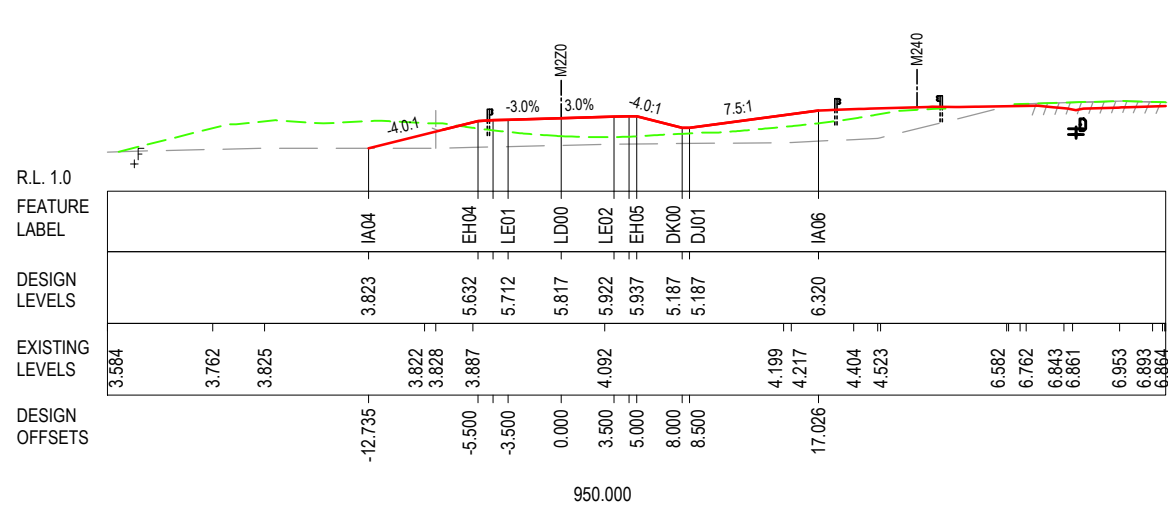
LEGEND	
PRELOAD DESIGN SURFACE	— (solid line)
EARLY WORKS DESIGN	- - - (dashed line)
LANDSCAPE MOUND SURFACE	— (dotted line)
EXISTING SURFACE	— (dash-dot line)

***Disclaimer:** This information is to be used only for the purpose of inspecting fixing or varying road levels in accordance with Part 3 of the Roads Act 1993. In some locations the road configuration has been refined without impacting the road level.

ACCEPTED FOR CONSTRUCTION

AMENDMENT / REVISION DESCRIPTION ISSUED FOR CONSTRUCTION ISSUED FOR CONSTRUCTION	DESIGN LOT CODE B-81-RA-03	DESIGN MODEL FILE(S) USED FOR DOCUMENTATION OF THIS DRAWING W2B-ABJ-B-RA-MOD-09003_WEEK_58	PLOT DATE / TIME 01/02/17 1:55:56 PM James Terpening	PLOT BY James Terpening	CLIENT CLARENCE VALLEY COUNCIL HW10 - PACIFIC HIGHWAY UPGRADE MACLEAN TO DEVILS PULPIT PORTION B CONTROL LINE M220 CROSS SECTIONS RA03	A3			
APPROVAL SA. _____ SA. _____		DRAWINGS / DESIGN PREPARED BY ARCADIS Beca ABJV		PREPARED FOR PACIFIC HIGHWAY OFFICE		SHEET No. 06 of 09 DS2016/000619			
CO-ORDINATE SYSTEM MGA ZONE 56		HEIGHT DATUM AHD		TITLE NAME DATE DRAWN JAMES TERPENING 02.02.17 DRG CHECK CRAIG DUNNINGHAM 02.02.17 DESIGN MARK SHAMOUN 02.02.17 DESIGN CHECK DANIEL KEHOE 02.02.17 DESIGN MNGR SCOTT ASHDOWN 02.02.17 PROJECT MNGR GREG RIORDAN 02.02.17		ISSUE STATUS ISSUED FOR CONSTRUCTION	EDMS No. SF2015/118045	SHEET No. RA-B-07706	ISSUE B

MAY BE INCOMPLETE IF COPIED
 C:\Project\wise\W2B\Working\Drawings_RA03\W2B-ABJ-B-RA-DRG-07707.dwg
 11 ON A3 SIZE ORIGINAL



NOTES
 1. THE PRELOAD SURFACE AS SHOWN ON THE CROSS SECTIONS IS BASED ON THE DESIGN PRELOAD LEVELS AT THE TIME THE PRELOAD MATERIAL WAS PLACED. SOME SETTLEMENT IS EXPECTED TO HAVE OCCURRED THROUGH THESE ZONES AND AS SUCH THE EXISTING LEVELS OF THE PRELOAD SURFACE ARE EXPECTED TO BE LOWER THAN SHOWN. THE CONTRACTOR SHALL CONFIRM ALL EXISTING PRE-LOAD LEVELS ON SITE PRIOR TO CONSTRUCTION.

LEGEND

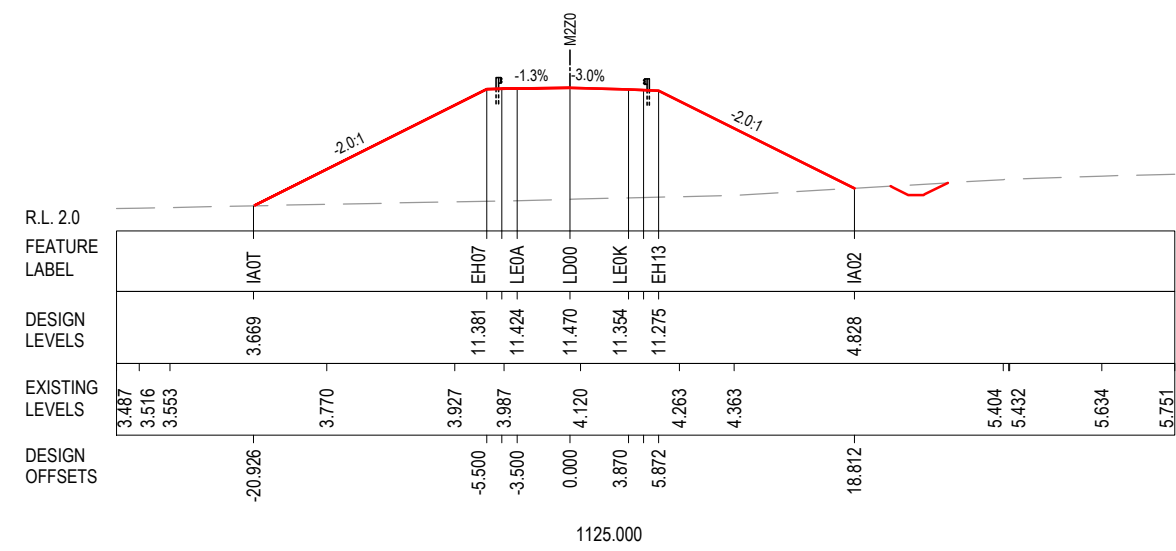
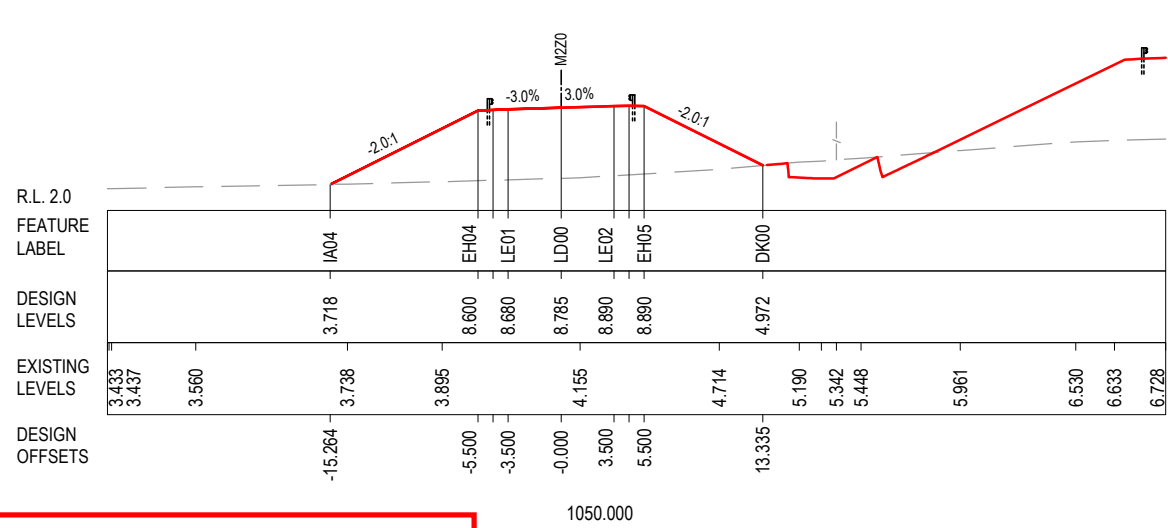
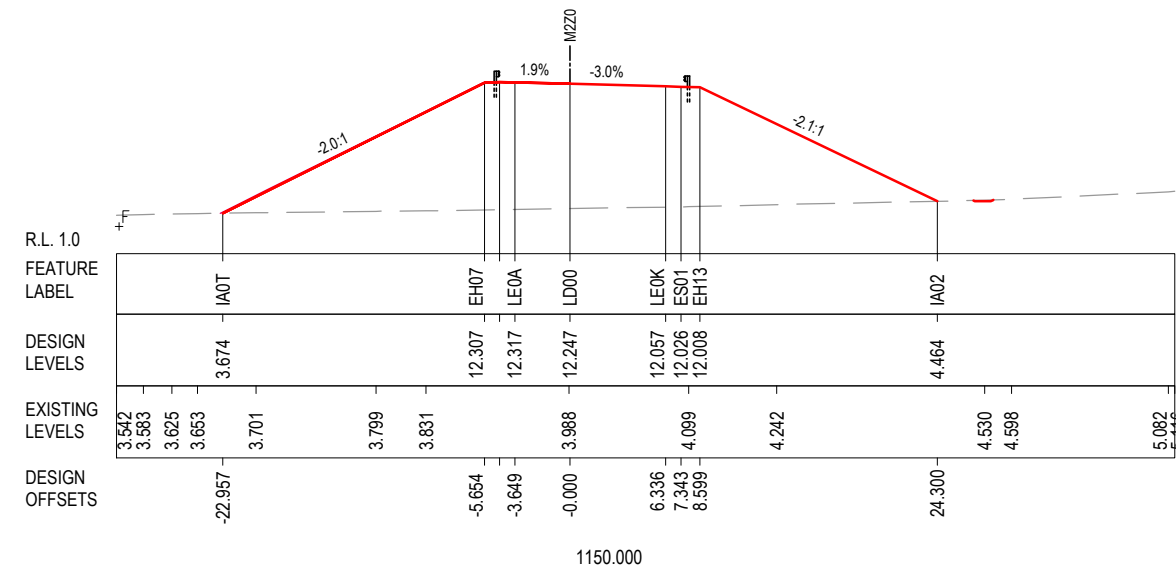
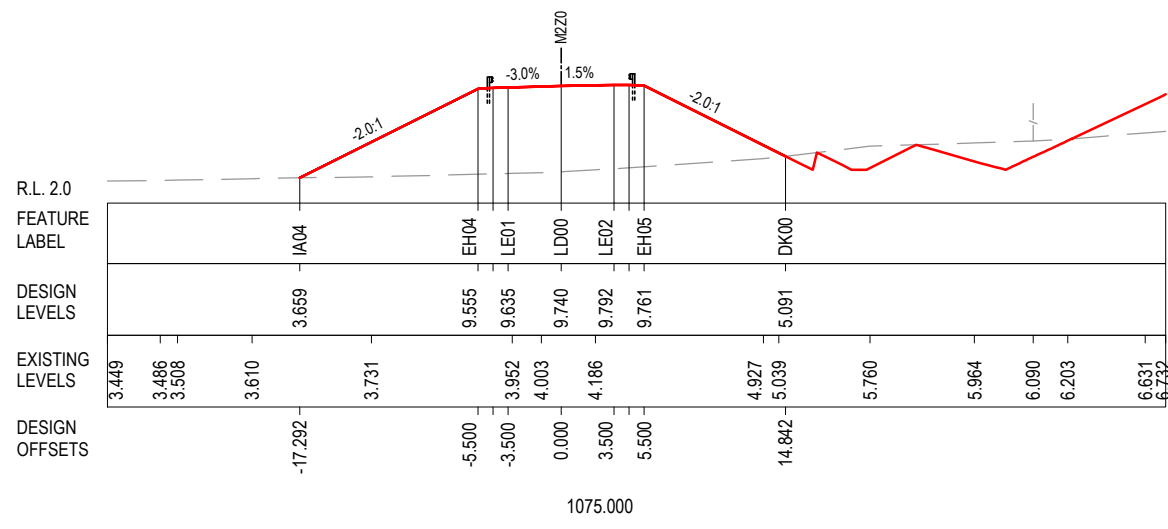
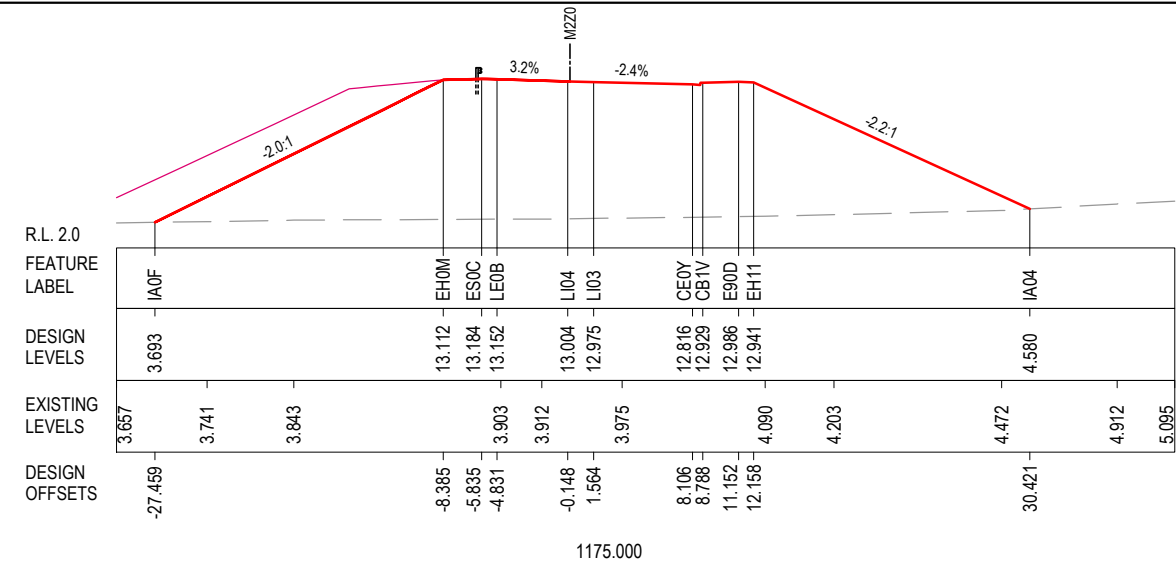
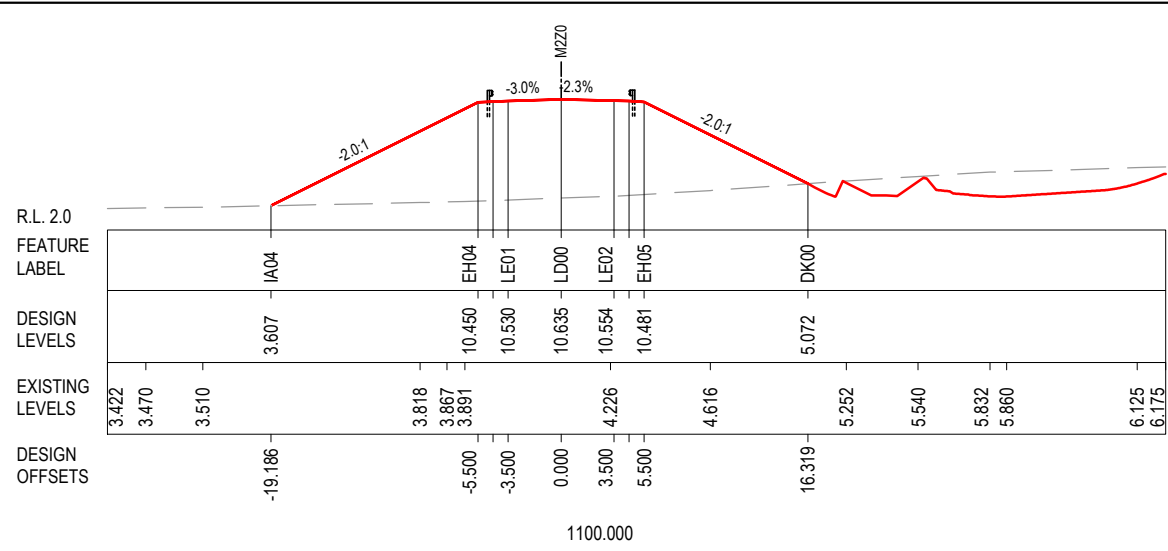
PRELOAD DESIGN SURFACE	—
EARLY WORKS DESIGN	- - -
LANDSCAPE MOUND SURFACE	—
EXISTING SURFACE	—

***Disclaimer:** This information is to be used only for the purpose of inspecting fixing or varying road levels in accordance with Part 3 of the Roads Act 1993. In some locations the road configuration has been refined without impacting the road level.

ACCEPTED FOR CONSTRUCTION

DESIGN LOT CODE B-81-RA-03		DESIGN MODEL FILE(S) USED FOR DOCUMENTATION OF THIS DRAWING W2B-ABJ-B-RA-MOD-09003_WEEK_58		PLOT DATE / TIME 01/02/17 1:55:59 PM James Terpening		PLOT BY James Terpening		CLIENT CLARENCE VALLEY COUNCIL		HW10 - PACIFIC HIGHWAY UPGRADE MACLEAN TO DEVILS PULPIT PORTION B CONTROL LINE M2Z0 CROSS SECTIONS RA03	SHEET No. 07 of 09
AMENDMENT / REVISION DESCRIPTION ISSUED FOR CONSTRUCTION		VWR No. APPROVAL S.A. S.A.		DRAWINGS / DESIGN PREPARED BY ARCADIS Beca		TITLE NAME DATE		PREPARED FOR PACIFIC HIGHWAY OFFICE			
SCALE ON A3 SIZE DRAWING 0 5 10 15 20 25 SCALE 1:500m		CO-ORDINATE SYSTEM MGA ZONE 56		HEIGHT DATUM AHD		DRAWN JAMES TERPENING 02.02.17		DESIGN MARK SHAMOUN 02.02.17		ISSUE STATUS ISSUED FOR CONSTRUCTION	
						DRG CHECK CRAIG DUNNINGHAM 02.02.17		DESIGN CHECK DANIEL KEHOE 02.02.17		EDMS No. SF2015/118045	
						DESIGN MNGR SCOTT ASHDOWN 02.02.17		PROJECT MNGR GREG RIORDAN 02.02.17		SHEET No. RA-B-07707	
										PART 1 ISSUE B	

MAY BE INCOMPLETE IF COPIED
 C:\Project\wise\W2B\Working\Drawings_RA03\W2B-ABJ-B-RA-DRG-07708.dwg
 11 ON A3 SIZE ORIGINAL



NOTES
 1. THE PRELOAD SURFACE AS SHOWN ON THE CROSS SECTIONS IS BASED ON THE DESIGN PRELOAD LEVELS AT THE TIME THE PRELOAD MATERIAL WAS PLACED. SOME SETTLEMENT IS EXPECTED TO HAVE OCCURRED THROUGH THESE ZONES AND AS SUCH THE EXISTING LEVELS OF THE PRELOAD SURFACE ARE EXPECTED TO BE LOWER THAN SHOWN. THE CONTRACTOR SHALL CONFIRM ALL EXISTING PRE-LOAD LEVELS ON SITE PRIOR TO CONSTRUCTION.

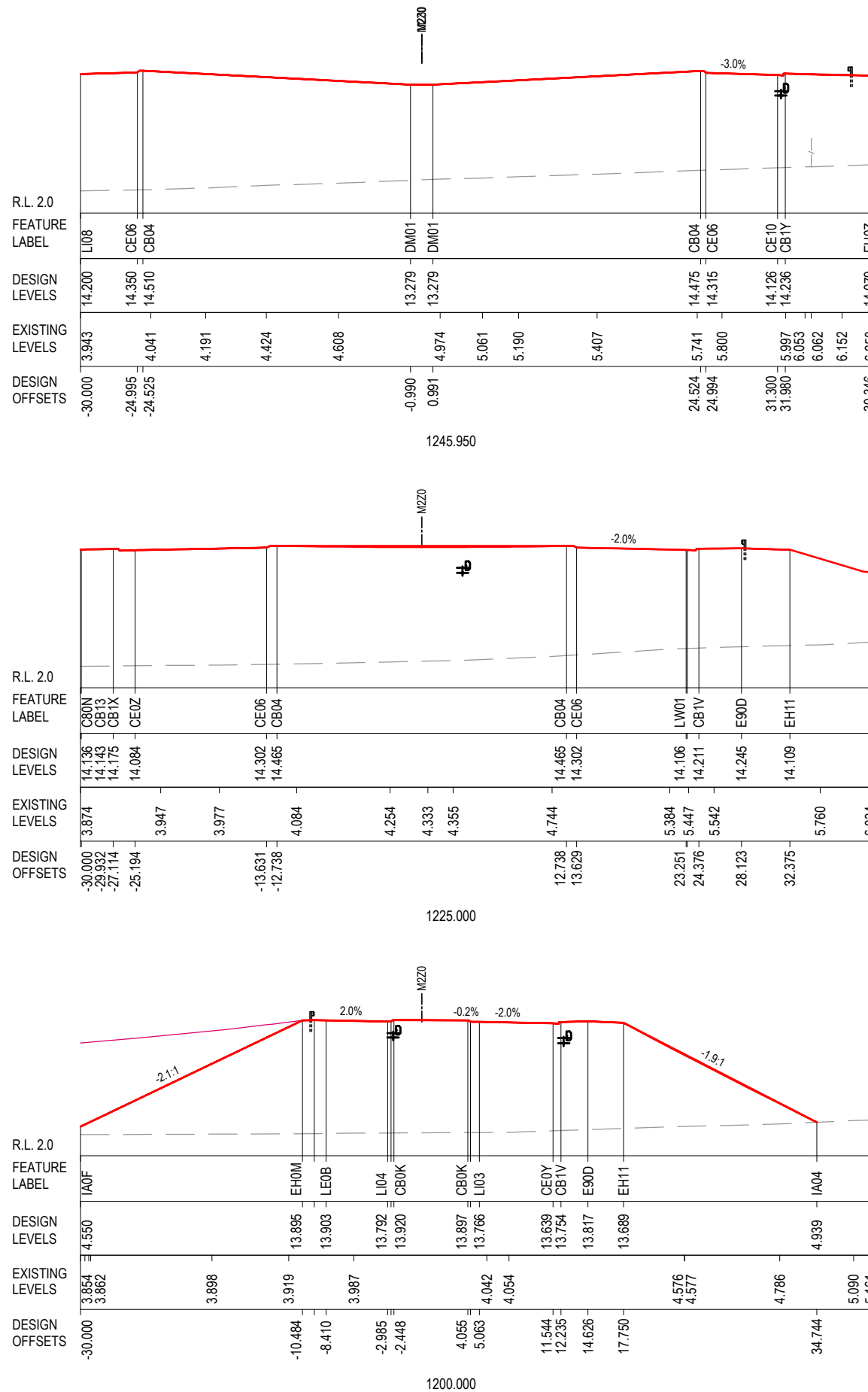
LEGEND	
PRELOAD DESIGN SURFACE	— (Red solid line)
EARLY WORKS DESIGN	— (Green dashed line)
LANDSCAPE MOUND SURFACE	— (Pink solid line)
EXISTING SURFACE	— (Grey dashed line)

***Disclaimer:** This information is to be used only for the purpose of inspecting fixing or varying road levels in accordance with Part 3 of the Roads Act 1993. In some locations the road configuration has been refined without impacting the road level.

ACCEPTED FOR CONSTRUCTION

DESIGN LOT CODE B-81-RA-03	DESIGN MODEL FILE(S) USED FOR DOCUMENTATION OF THIS DRAWING W2B-ABJ-B-RA-MOD-09003_WEEK_58	PLOT DATE / TIME 01/02/17 1:56:01 PM James Terpening	PLOT BY James Terpening	CLIENT CLARENCE VALLEY COUNCIL HW10 - PACIFIC HIGHWAY UPGRADE MACLEAN TO DEVILS PULPIT PORTION B CONTROL LINE M2Z0 CROSS SECTIONS RA03	A3
AMENDMENT / REVISION DESCRIPTION ISSUED FOR CONSTRUCTION ISSUED FOR CONSTRUCTION	WVR No. APPROVAL S.A. S.A.	SCALES ON A3 SIZE DRAWING 0 5 10 15 20 25 SCALE 1:500m	DRAWINGS / DESIGN PREPARED BY ARCADIS Beca	TITLE NAME DATE DRAWN JAMES TERPENING 02.02.17 DRG CHECK CRAIG DUNNINGHAM 02.02.17 DESIGN MARK SHAMOUN 02.02.17 DESIGN CHECK DANIEL KEHOE 02.02.17 DESIGN MNGR SCOTT ASHDOWN 02.02.17 PROJECT MNGR GREG RIORDAN 02.02.17	PREPARED FOR PACIFIC HIGHWAY OFFICE
CO-ORDINATE SYSTEM MGA ZONE 56	HEIGHT DATUM AHD	RMS REGISTRATION No. DS2016/000619		ISSUE STATUS ISSUED FOR CONSTRUCTION	EDMS No. SF2015/118045 SHEET No. RA-B-07708 ISSUE B

MAY BE INCOMPLETE IF COPIED
 C:\Projectwise\W2B\Working_Drawings_RA03\W2B-ABJ-B-RA-DRG-07709.dwg
 11 ON A3 SIZE ORIGINAL



NOTES
 1. THE PRELOAD SURFACE AS SHOWN ON THE CROSS SECTIONS IS BASED ON THE DESIGN PRELOAD LEVELS AT THE TIME THE PRELOAD MATERIAL WAS PLACED. SOME SETTLEMENT IS EXPECTED TO HAVE OCCURRED THROUGH THESE ZONES AND AS SUCH THE EXISTING LEVELS OF THE PRELOAD SURFACE ARE EXPECTED TO BE LOWER THAN SHOWN. THE CONTRACTOR SHALL CONFIRM ALL EXISTING PRE-LOAD LEVELS ON SITE PRIOR TO CONSTRUCTION.

LEGEND	
PRELOAD DESIGN SURFACE	— (Red solid line)
EARLY WORKS DESIGN	- - - (Green dashed line)
LANDSCAPE MOUND SURFACE	— (Pink solid line)
EXISTING SURFACE	- - - (Grey dashed line)

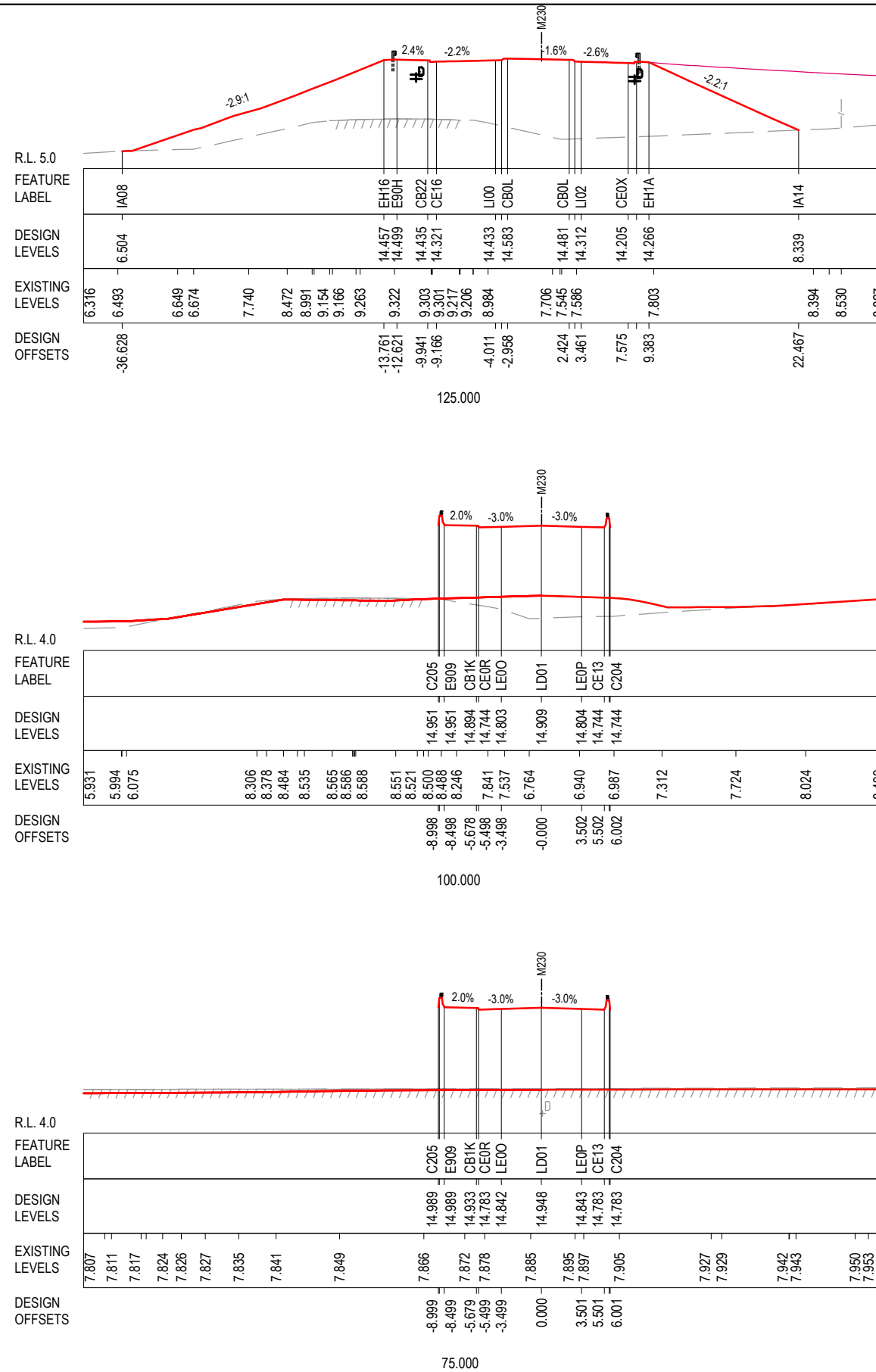
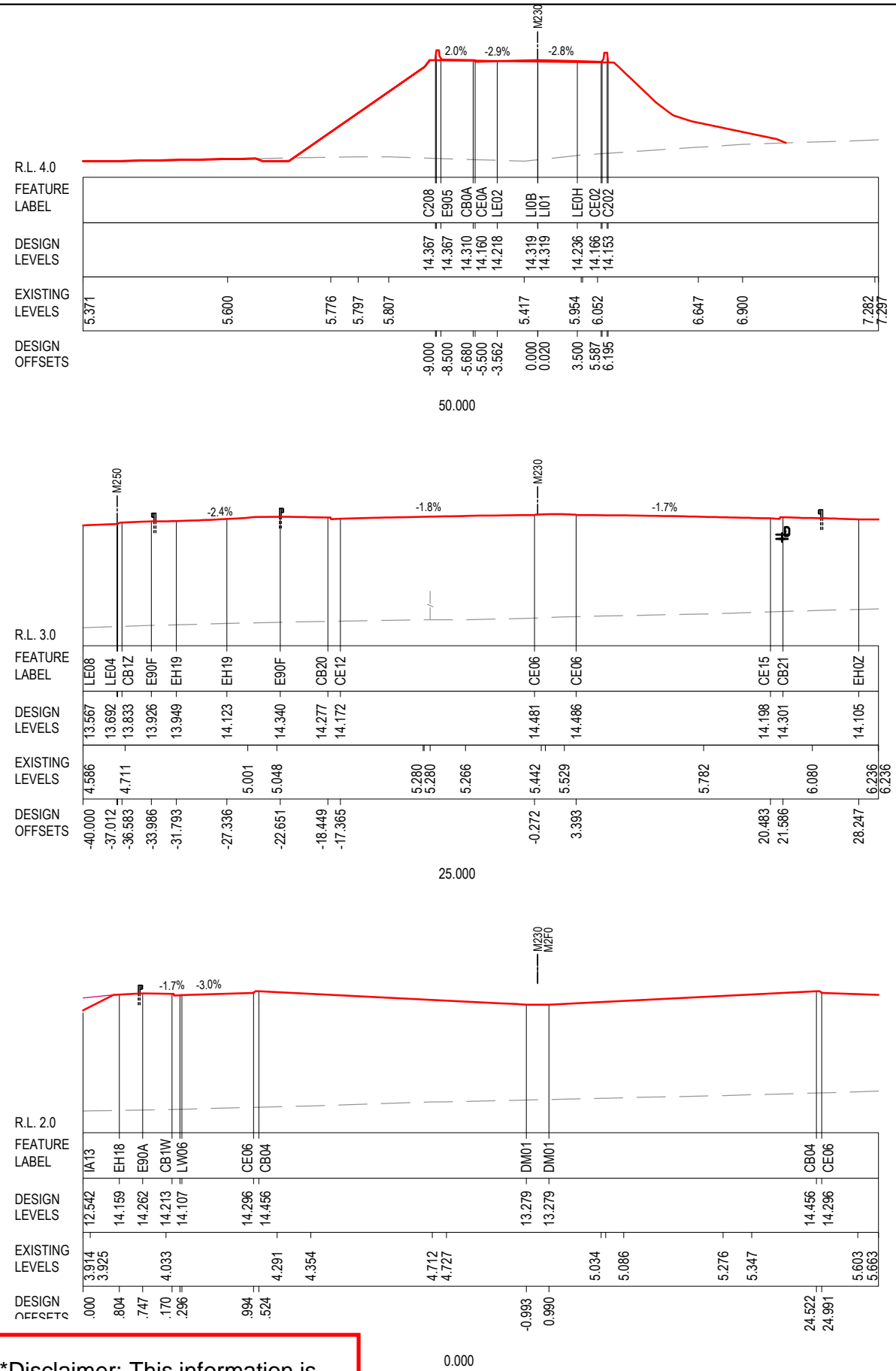
ACCEPTED FOR CONSTRUCTION

***Disclaimer:** This information is to be used only for the purpose of inspecting fixing or varying road levels in accordance with Part 3 of the Roads Act 1993. In some locations the road configuration has been refined without impacting the road level.

DESIGN LOT CODE B-81-RA-03	DESIGN MODEL FILE(S) USED FOR DOCUMENTATION OF THIS DRAWING W2B-ABJ-B-RA-MOD-09003_WEEK_58	PLOT DATE / TIME 01/02/17 1:56:04 PM James Terpening	PLOT BY James Terpening	CLIENT CLARENCE VALLEY COUNCIL	A3
AMENDMENT / REVISION DESCRIPTION	WVR No. APPROVAL	SCALES ON A3 SIZE DRAWING	DRAWINGS / DESIGN PREPARED BY	TITLE	CLARENCE VALLEY COUNCIL HW10 - PACIFIC HIGHWAY UPGRADE MACLEAN TO DEVILS PULPIT PORTION B CONTROL LINE M220 CROSS SECTIONS RA03
ISSUED FOR CONSTRUCTION	SA. SA.	0 5 10 15 20 25 SCALE 1:500m	ARCADIS Beca	NAME	RMS REGISTRATION No. DS2016/000619
ISSUED FOR CONSTRUCTION			ABJV	DATE	SHEET No. 09 of 09
				DRAWN	PART 1
				DRG CHECK	ISSUE B
				DESIGN	
				DESIGN CHECK	
				DESIGN MNGR	
				PROJECT MNGR	
					ISSUE STATUS ISSUED FOR CONSTRUCTION
					EDMS No. SF2015/118045
					SHEET No. RA-B-07709
					© Roads and Maritime Services

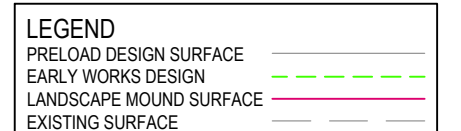
MAY BE INCOMPLETE IF COPIED

C:\Project\W2B-ABJ-RA-DWG-07710.dwg



NOTES

- 1. THE PRELOAD SURFACE AS SHOWN ON THE CROSS SECTIONS IS BASED ON THE DESIGN PRELOAD LEVELS AT THE TIME THE PRELOAD MATERIAL WAS PLACED. SOME SETTLEMENT IS EXPECTED TO HAVE OCCURRED THROUGH THESE ZONES AND AS SUCH THE EXISTING LEVELS OF THE PRELOAD SURFACE ARE EXPECTED TO BE LOWER THAN SHOWN. THE CONTRACTOR SHALL CONFIRM ALL EXISTING PRE-LOAD LEVELS ON SITE PRIOR TO CONSTRUCTION.

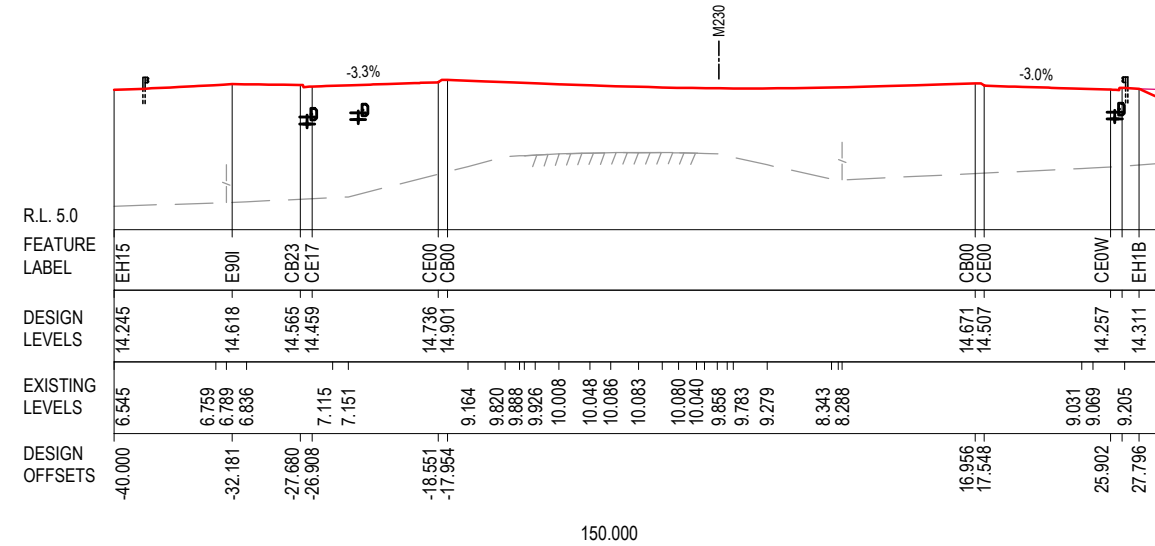
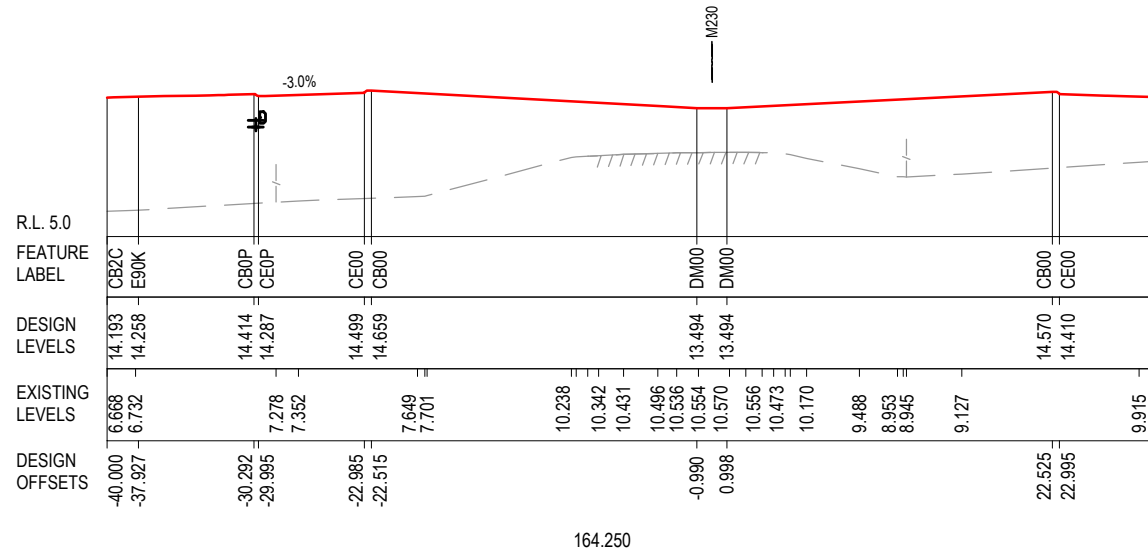


***Disclaimer:** This information is to be used only for the purpose of inspecting fixing or varying road levels in accordance with Part 3 of the Roads Act 1993. In some locations the road configuration has been refined without impacting the road level.

ACCEPTED FOR CONSTRUCTION

DESIGN LOT CODE B-81-RA-03		DESIGN MODEL FILE(S) USED FOR DOCUMENTATION OF THIS DRAWING W2B-ABJ-B-RA-MOD-09003_WEEK_58		PLOT DATE / TIME 01/02/17 1:56:06 PM James Terpening		PLOT BY		CLIENT		CLARENCE VALLEY COUNCIL HW10 - PACIFIC HIGHWAY UPGRADE MACLEAN TO DEVILS PULPIT PORTION B CONTROL LINE M230 CROSS SECTIONS RA03		A3
AMENDMENT / REVISION DESCRIPTION		DRAWINGS / DESIGN PREPARED BY		TITLE		NAME		DATE		RMS REGISTRATION No. DS2016/000619		PART 1
ISSUED FOR CONSTRUCTION		ARCADIS		DRAWN		JAMES TERPENING		02.02.17		ISSUE STATUS		ISSUE
ISSUED FOR CONSTRUCTION		Beca		DRG CHECK		CRAIG DUNNINGHAM		02.02.17		EDMS No.		SHEET No. RA-B-07710
		SCALE 1:500m		DESIGN		MARK SHAMOUN		02.02.17		SHEET No.		B
		CO-ORDINATE SYSTEM MGA ZONE 56		DESIGN CHECK		DANIEL KEHOE		02.02.17		ISSUED FOR CONSTRUCTION		
		HEIGHT DATUM AHD		DESIGN MNGR		SCOTT ASHDOWN		02.02.17		PACIFIC HIGHWAY OFFICE		
				PROJECT MNGR		GREG RIORDAN		02.02.17		© Roads and Maritime Services		

MAY BE INCOMPLETE IF COPIED
C:\Project\wise\W2B\Working_Drawings_RA03\W2B-ABJ-B-RA-DRG-07711.dwg
11 ON A3 SIZE ORIGINAL



NOTES

- THE PRELOAD SURFACE AS SHOWN ON THE CROSS SECTIONS IS BASED ON THE DESIGN PRELOAD LEVELS AT THE TIME THE PRELOAD MATERIAL WAS PLACED. SOME SETTLEMENT IS EXPECTED TO HAVE OCCURRED THROUGH THESE ZONES AND AS SUCH THE EXISTING LEVELS OF THE PRELOAD SURFACE ARE EXPECTED TO BE LOWER THAN SHOWN. THE CONTRACTOR SHALL CONFIRM ALL EXISTING PRE-LOAD LEVELS ON SITE PRIOR TO CONSTRUCTION.

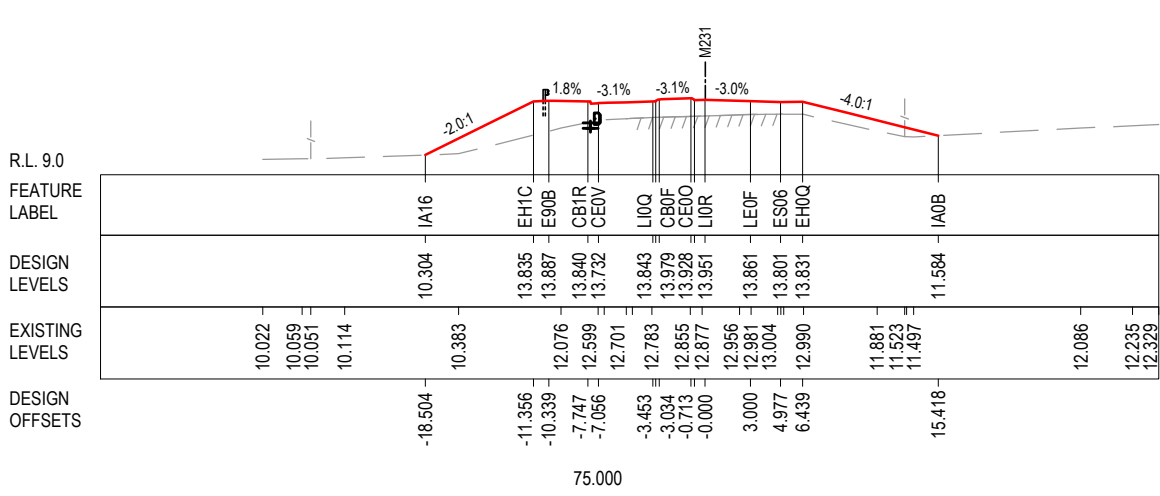
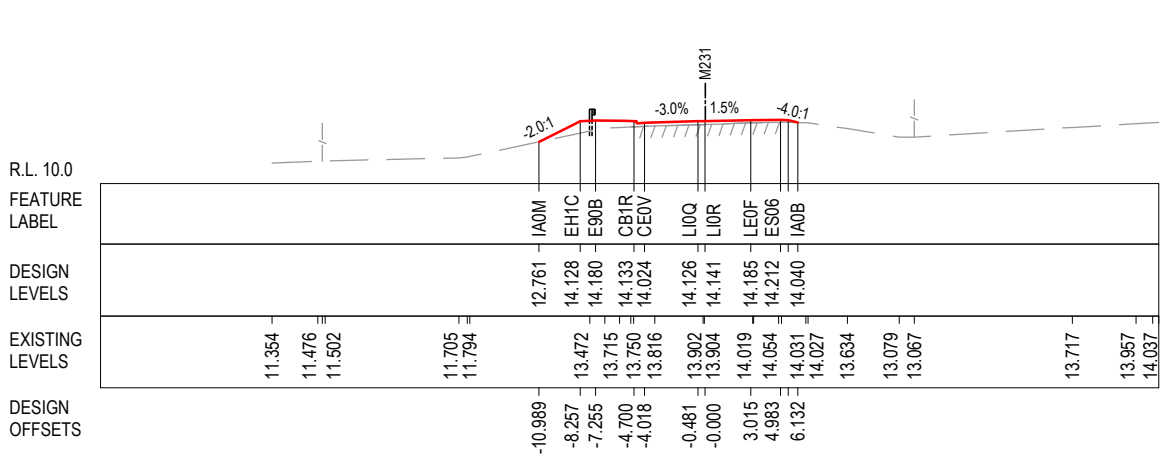
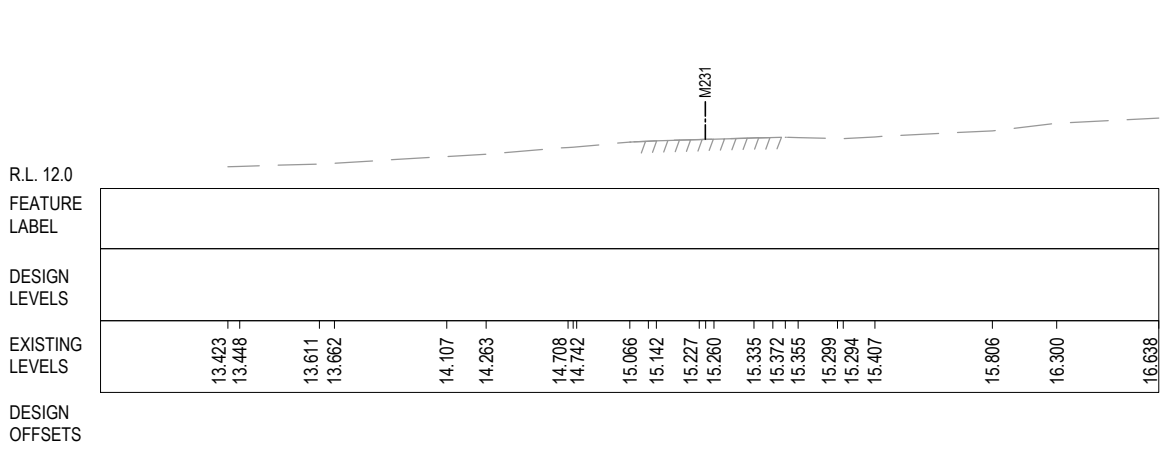
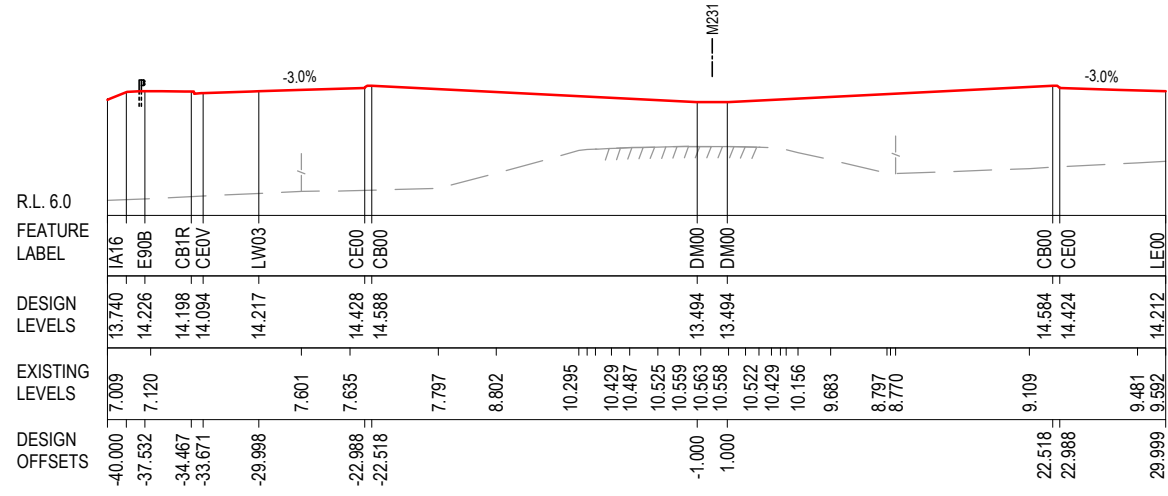
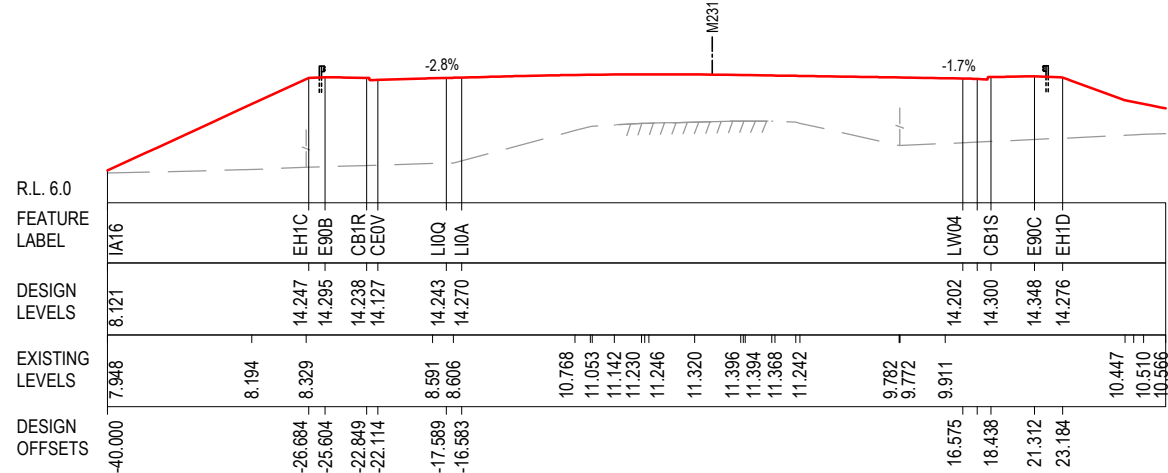
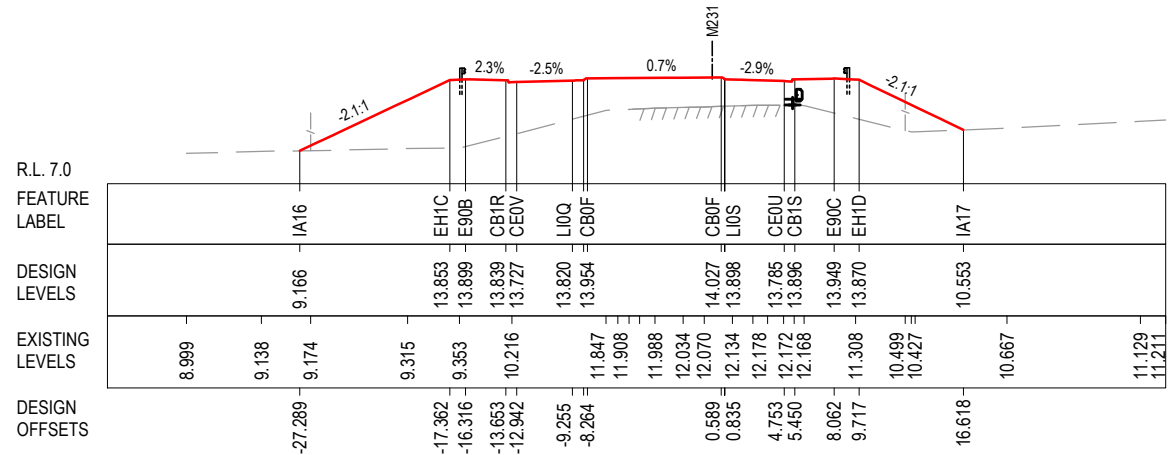
LEGEND	
PRELOAD DESIGN SURFACE	———
EARLY WORKS DESIGN	-----
LANDSCAPE MOUND SURFACE	_____
EXISTING SURFACE	-----

*Disclaimer: This information is to be used only for the purpose of inspecting fixing or varying road levels in accordance with Part 3 of the Roads Act 1993. In some locations the road configuration has been refined without impacting the road level.

ACCEPTED FOR CONSTRUCTION

DESIGN LOT CODE B-81-RA-03	DESIGN MODEL FILE(S) USED FOR DOCUMENTATION OF THIS DRAWING W2B-ABJ-B-RA-MOD-09003_WEEK_58	PLOT DATE / TIME 01/02/17 1:56:08 PM	PLOT BY James Terpening	CLIENT Transport Roads & Maritime Services	CLARENCE VALLEY COUNCIL HW10 - PACIFIC HIGHWAY UPGRADE MACLEAN TO DEVILS PULPIT PORTION B CONTROL LINE M230 CROSS SECTIONS RA03	A3
AMENDMENT / REVISION DESCRIPTION ISSUED FOR CONSTRUCTION	WVR No.	APPROVAL S.A.	SCALES ON A3 SIZE DRAWING 0 5 10 15 20 25 SCALE 1:500m	DRAWINGS / DESIGN PREPARED BY ABJV	TITLE DRAWN DRG CHECK DESIGN DESIGN CHECK DESIGN MNGR PROJECT MNGR	DATE 02.02.17 02.02.17 02.02.17 02.02.17 02.02.17 02.02.17
ISSUED FOR CONSTRUCTION			CO-ORDINATE SYSTEM MGA ZONE 56	HEIGHT DATUM AHD	PREPARED FOR PACIFIC HIGHWAY OFFICE	RMS REGISTRATION No. DS2016/000619 ISSUE STATUS ISSUED FOR CONSTRUCTION
						EDMS No. SF2015/118045 SHEET No. RA-B-07711 ISSUE B

MAY BE INCOMPLETE IF COPIED
 11 ON A3 SIZE ORIGINAL
 C:\Projectwise\W2B\Working_Drawings_RA03\W2B-ABJ-B-RA-DRG-07712.dwg



NOTES
 1. THE PRELOAD SURFACE AS SHOWN ON THE CROSS SECTIONS IS BASED ON THE DESIGN PRELOAD LEVELS AT THE TIME THE PRELOAD MATERIAL WAS PLACED. SOME SETTLEMENT IS EXPECTED TO HAVE OCCURRED THROUGH THESE ZONES AND AS SUCH THE EXISTING LEVELS OF THE PRELOAD SURFACE ARE EXPECTED TO BE LOWER THAN SHOWN. THE CONTRACTOR SHALL CONFIRM ALL EXISTING PRE-LOAD LEVELS ON SITE PRIOR TO CONSTRUCTION.

LEGEND

PRELOAD DESIGN SURFACE	
EARLY WORKS DESIGN	
LANDSCAPE MOUND SURFACE	
EXISTING SURFACE	

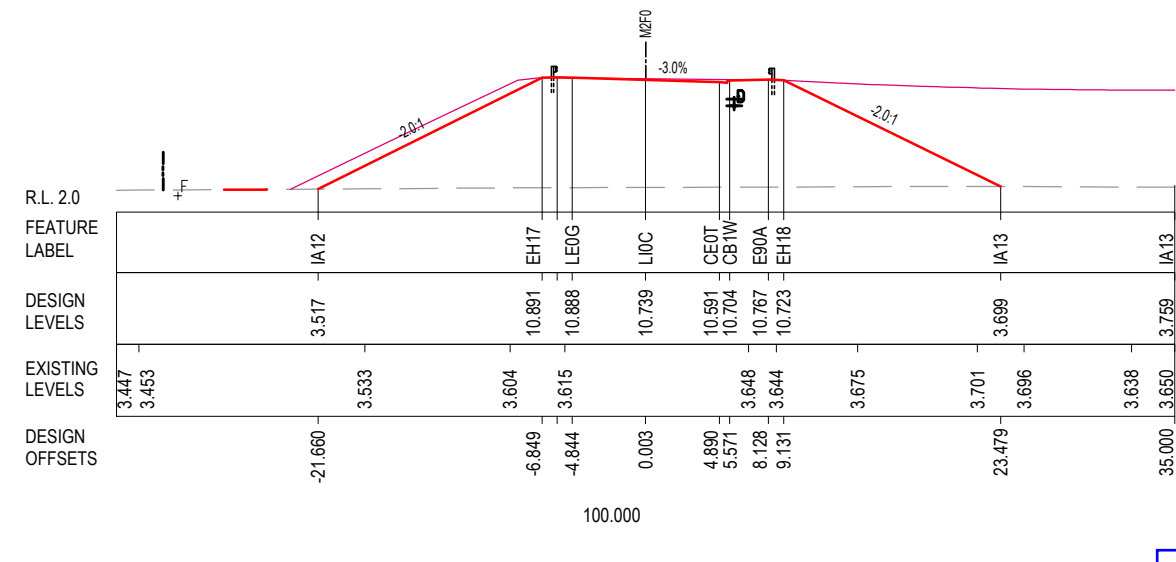
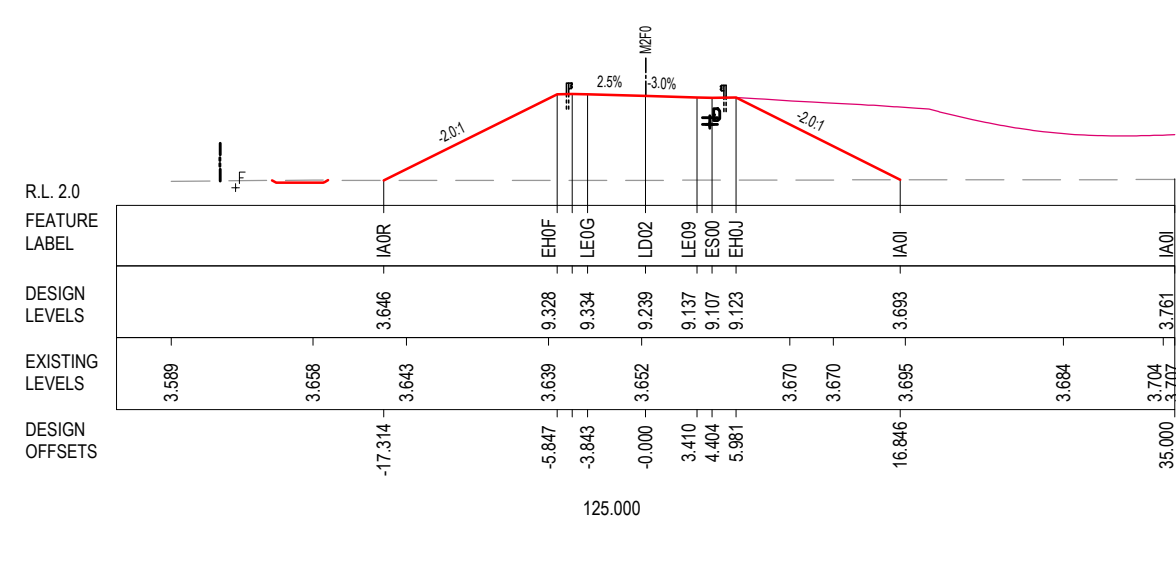
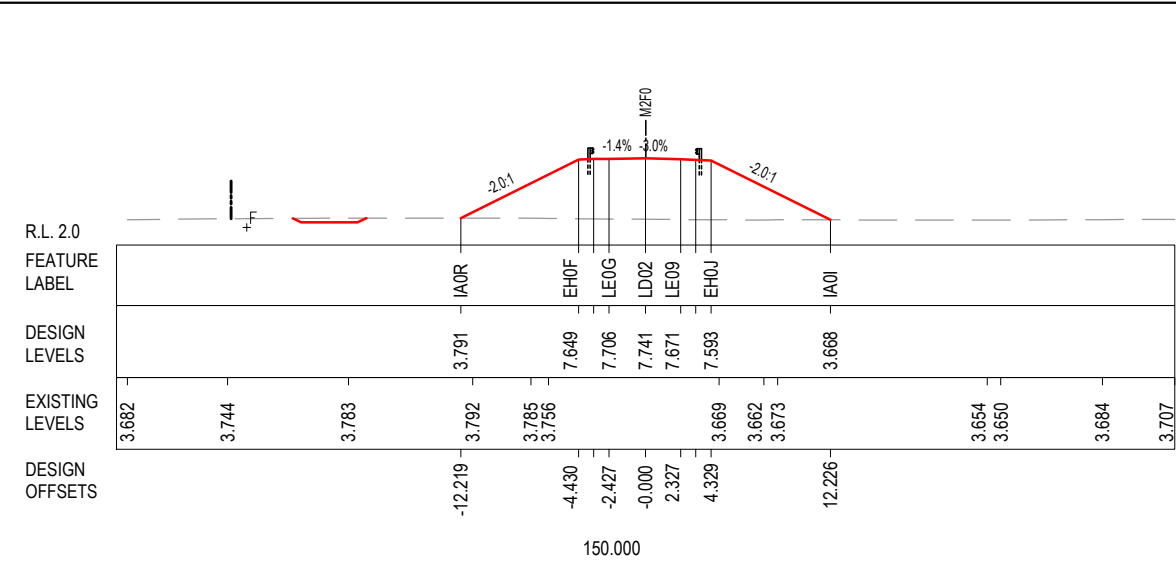
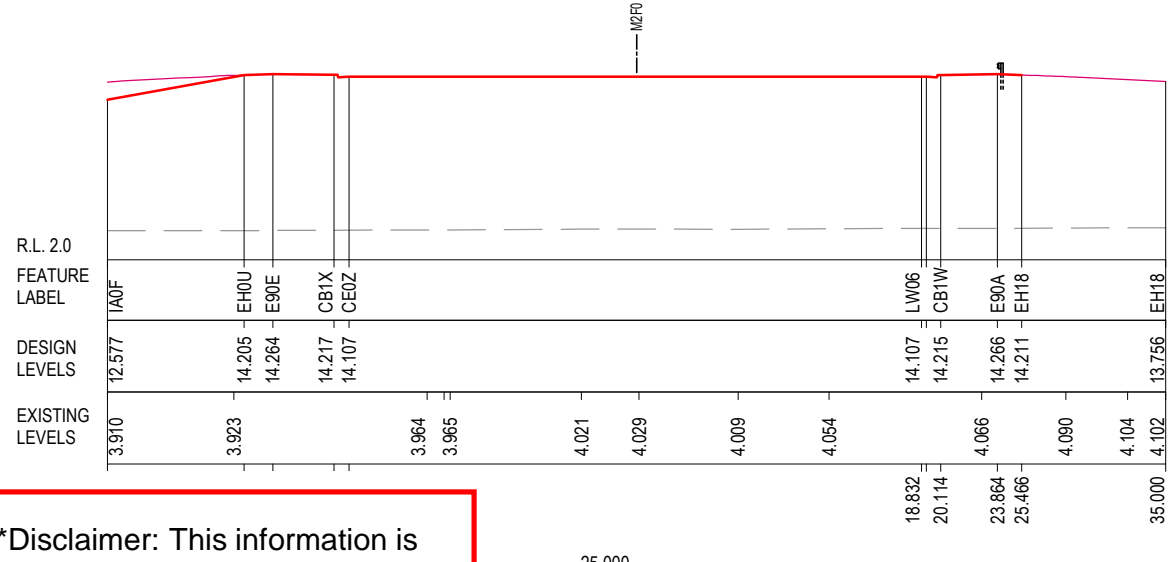
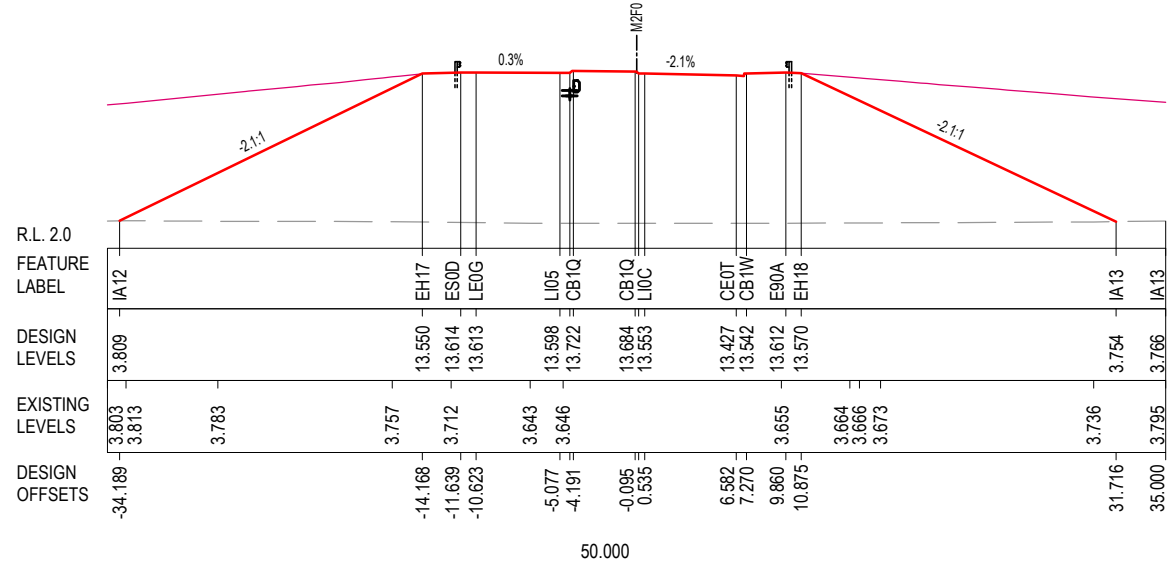
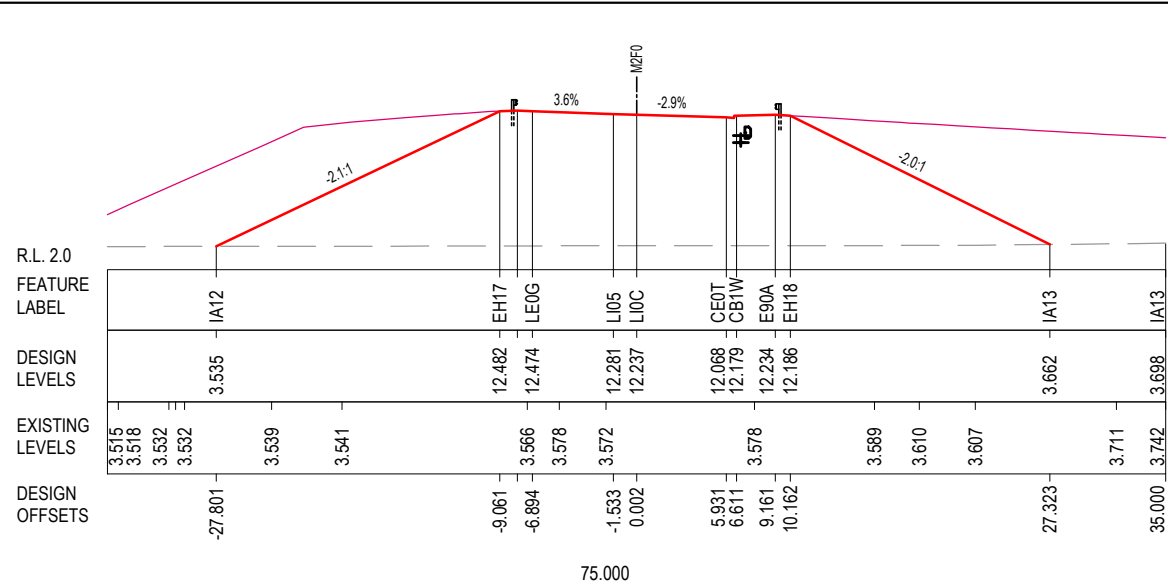
ACCEPTED FOR CONSTRUCTION

*Disclaimer: This information is to be used only for the purpose of inspecting fixing or varying road levels in accordance with Part 3 of the Roads Act 1993. In some locations the road configuration has been refined without impacting the road level.

DESIGN LOT CODE B-81-RA-03	DESIGN MODEL FILE(S) USED FOR DOCUMENTATION OF THIS DRAWING W2B-ABJ-B-RA-MOD-09003_WEEK_58	PLOT DATE / TIME 01/02/17 1:56:10 PM James Terpening	PLOT BY James Terpening	CLIENT CLARENCE VALLEY COUNCIL HW10 - PACIFIC HIGHWAY UPGRADE MACLEAN TO DEVILS PULPIT PORTION B CONTROL LINE M231 CROSS SECTIONS RA03	A3
AMENDMENT / REVISION DESCRIPTION ISSUED FOR CONSTRUCTION ISSUED FOR CONSTRUCTION	WVR No. APPROVAL S.A. S.A.	SCALES ON A3 SIZE DRAWING 0 5 10 15 20 25 SCALE 1:500m	DRAWINGS / DESIGN PREPARED BY ARCADIS Beca	TITLE NAME DATE DRAWN JAMES TERPENING 02.02.17 DRG CHECK CRAIG DUNNINGHAM 02.02.17 DESIGN MARK SHAMOUN 02.02.17 DESIGN CHECK DANIEL KEHOE 02.02.17 DESIGN MNGR SCOTT ASHDOWN 02.02.17 PROJECT MNGR GREG RIORDAN 02.02.17	PREPARED FOR PACIFIC HIGHWAY OFFICE
CO-ORDINATE SYSTEM MGA ZONE 56	HEIGHT DATUM AHD	NSW GOVERNMENT	Transport Roads & Maritime Services	RMS REGISTRATION No. DS2016/000619	PART 1
				ISSUE STATUS ISSUED FOR CONSTRUCTION	ISSUE B

© Roads and Maritime Services

MAY BE INCOMPLETE IF COPIED
 IN A3 SIZE ORIGINAL
 C:\Project\wise\W2B\Working_Drawings_RA03\W2B-ABJ-B-RA-DRG-07713.dwg



NOTES
 1. THE PRELOAD SURFACE AS SHOWN ON THE CROSS SECTIONS IS BASED ON THE DESIGN PRELOAD LEVELS AT THE TIME THE PRELOAD MATERIAL WAS PLACED. SOME SETTLEMENT IS EXPECTED TO HAVE OCCURRED THROUGH THESE ZONES AND AS SUCH THE EXISTING LEVELS OF THE PRELOAD SURFACE ARE EXPECTED TO BE LOWER THAN SHOWN. THE CONTRACTOR SHALL CONFIRM ALL EXISTING PRE-LOAD LEVELS ON SITE PRIOR TO CONSTRUCTION.

LEGEND

PRELOAD DESIGN SURFACE	—
EARLY WORKS DESIGN	- - -
LANDSCAPE MOUND SURFACE	---
EXISTING SURFACE	---

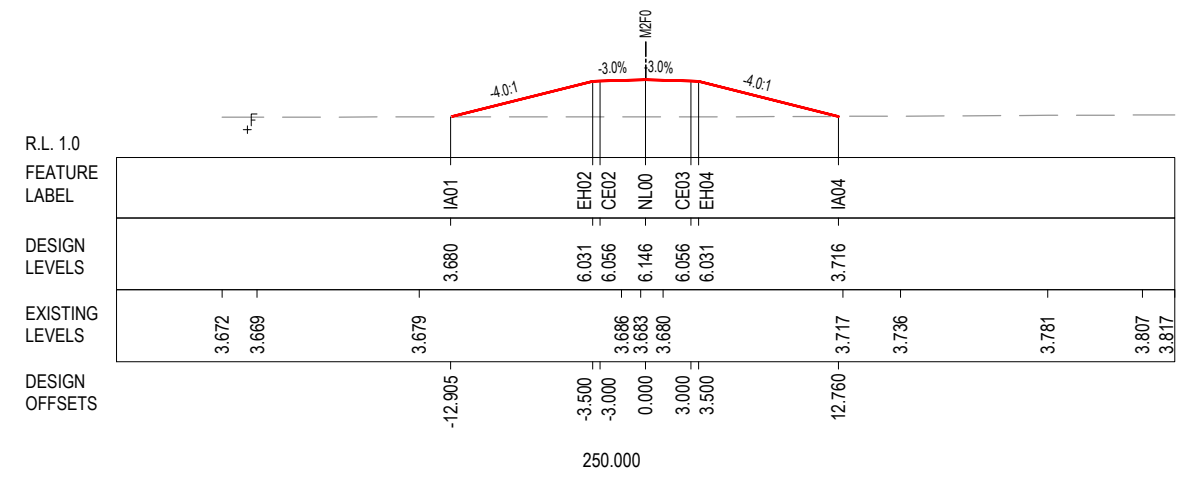
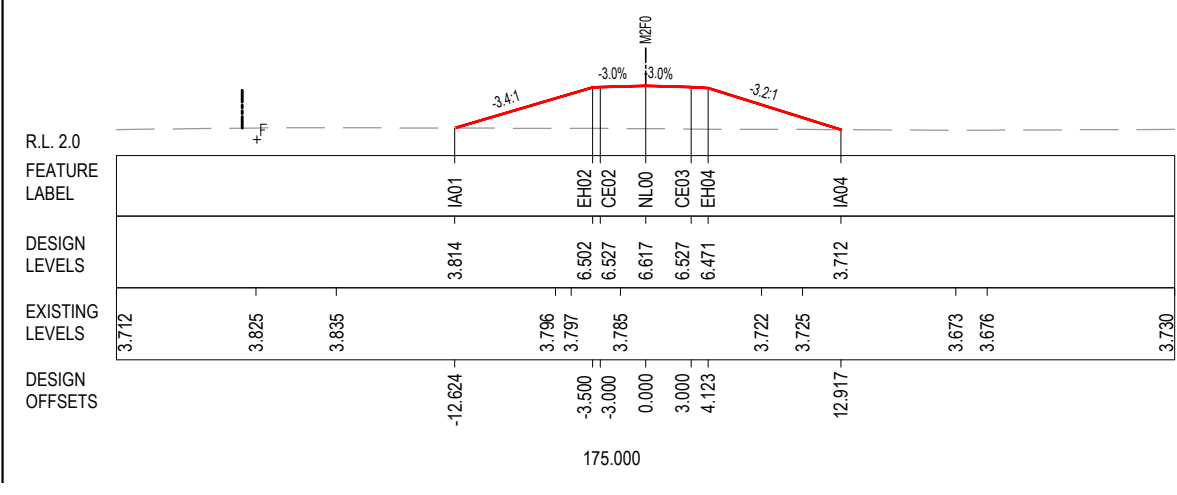
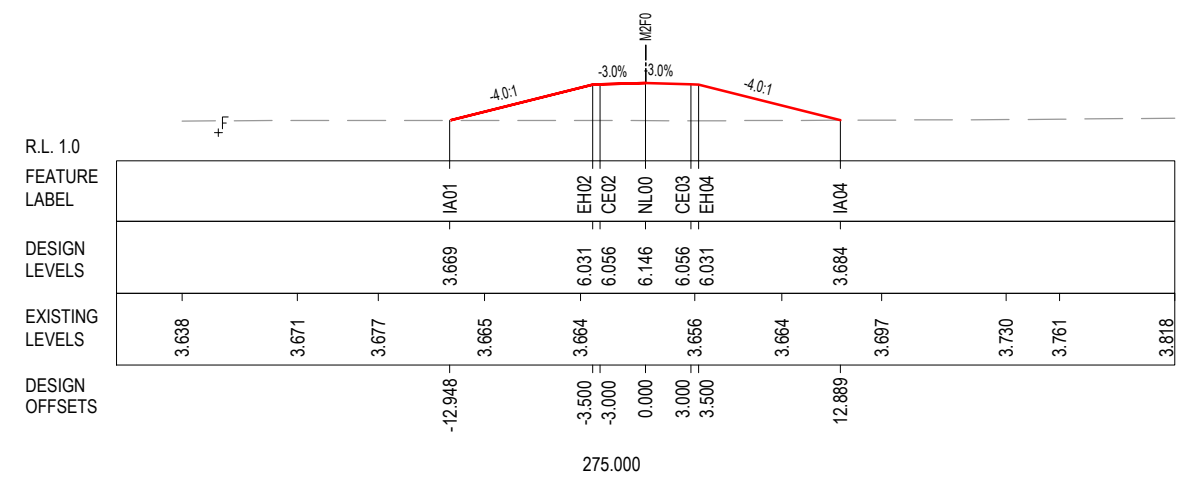
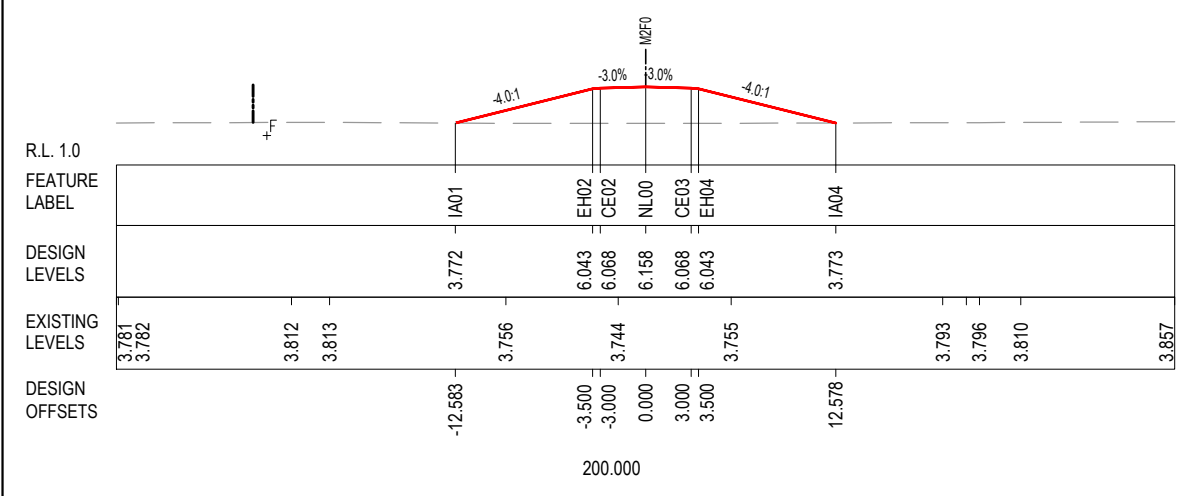
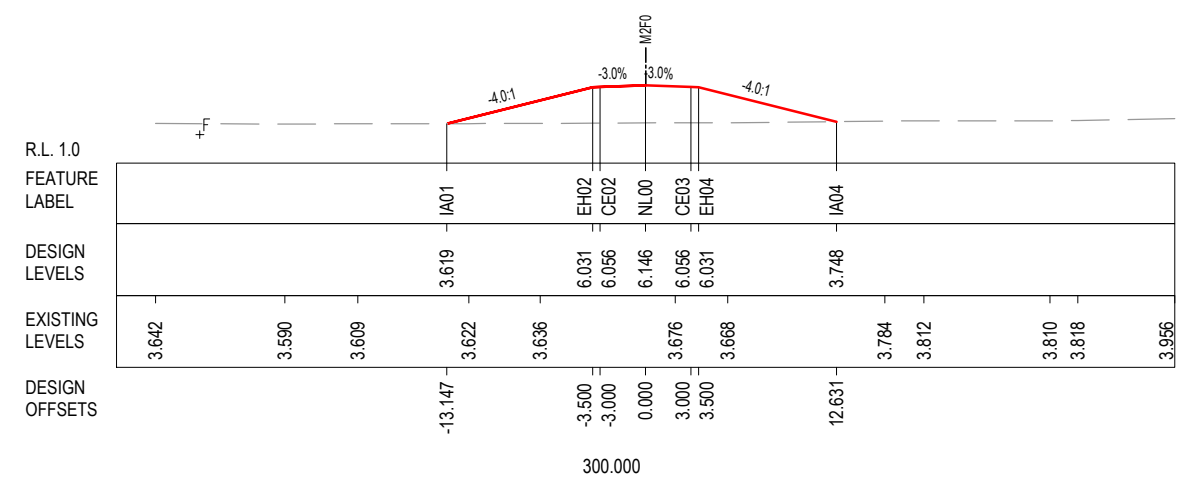
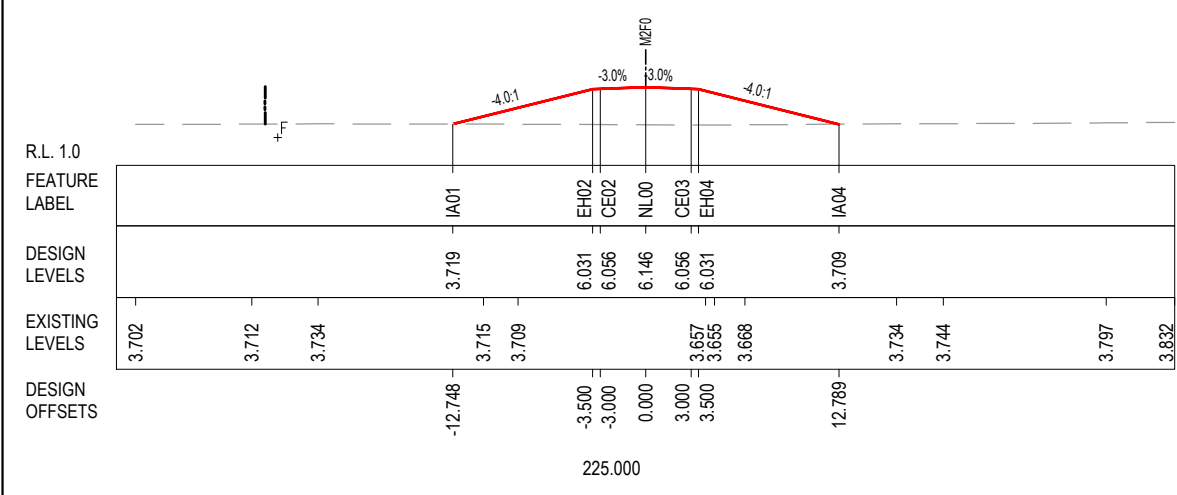
***Disclaimer:** This information is to be used only for the purpose of inspecting fixing or varying road levels in accordance with Part 3 of the Roads Act 1993. In some locations the road configuration has been refined without impacting the road level.

ACCEPTED FOR CONSTRUCTION

DESIGN LOT CODE B-81-RA-03	DESIGN MODEL FILE(S) USED FOR DOCUMENTATION OF THIS DRAWING W2B-ABJ-B-RA-MOD-09003_WEEK_58	PLOT DATE / TIME 01/02/17 1:56:13 PM	PLOT BY James Terpening	CLIENT CLARENCE VALLEY COUNCIL
AMENDMENT / REVISION DESCRIPTION ISSUED FOR CONSTRUCTION ISSUED FOR CONSTRUCTION	VWR No. APPROVAL SA. SA.	SCALES ON A3 SIZE DRAWING 0 5 10 15 20 25 SCALE 1:500m	DRAWINGS / DESIGN PREPARED BY ARCADIS Beca ABJV	TITLE HW10 - PACIFIC HIGHWAY UPGRADE MACLEAN TO DEVILS PULPIT PORTION B CONTROL LINE M2F0 CROSS SECTIONS RA03
CO-ORDINATE SYSTEM MGA ZONE 56	HEIGHT DATUM AHD	PROJECT MNGR GREG RIORDAN	DESIGN MNGR SCOTT ASHDOWN	ISSUE STATUS ISSUED FOR CONSTRUCTION
		DESIGN CHECK DANIEL KEHOE	DRG CHECK CRAIG DUNNINGHAM	EDMS No. SF2015/118045
		DESIGN CHECK MARK SHAMOUN	DESIGN MARK SHAMOUN	SHEET No. RA-B-07713
		DESIGN CHECK DANIEL KEHOE	DRG CHECK CRAIG DUNNINGHAM	PART 1
		DESIGN MNGR SCOTT ASHDOWN	PROJECT MNGR GREG RIORDAN	ISSUE B
		PREPARED FOR PACIFIC HIGHWAY OFFICE	NSW GOVERNMENT Transport Roads & Maritime Services	RMS REGISTRATION No. DS2016/000619
				SHEET No. 01 of 05
				© Roads and Maritime Services

A3

MAY BE INCOMPLETE IF COPIED
C:\Projects\W2B\Working\Drawings_RA03\W2B-ABJ-B-RA-DRG-07714.dwg
11 ON A3 SIZE ORIGINAL



NOTES
1. THE PRELOAD SURFACE AS SHOWN ON THE CROSS SECTIONS IS BASED ON THE DESIGN PRELOAD LEVELS AT THE TIME THE PRELOAD MATERIAL WAS PLACED. SOME SETTLEMENT IS EXPECTED TO HAVE OCCURRED THROUGH THESE ZONES AND AS SUCH THE EXISTING LEVELS OF THE PRELOAD SURFACE ARE EXPECTED TO BE LOWER THAN SHOWN. THE CONTRACTOR SHALL CONFIRM ALL EXISTING PRE-LOAD LEVELS ON SITE PRIOR TO CONSTRUCTION.

LEGEND	
PRELOAD DESIGN SURFACE	—
EARLY WORKS DESIGN	---
LANDSCAPE MOUND SURFACE	---
EXISTING SURFACE	---

***Disclaimer:** This information is to be used only for the purpose of inspecting fixing or varying road levels in accordance with Part 3 of the Roads Act 1993. In some locations the road configuration has been refined without impacting the road level.

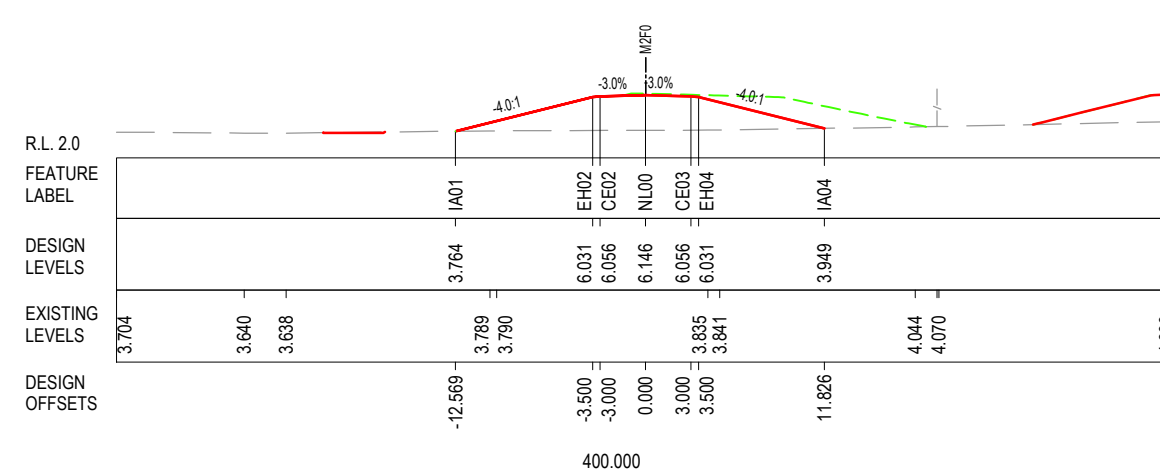
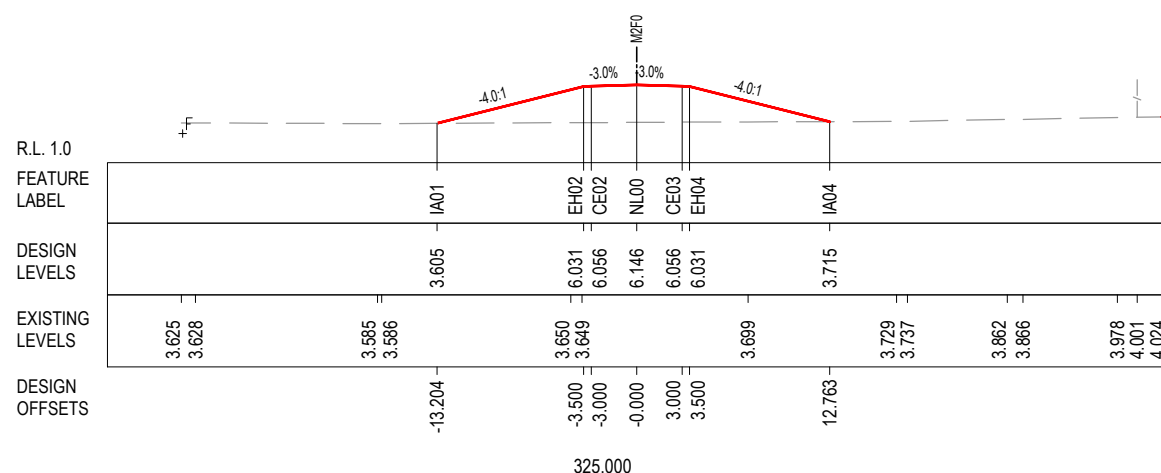
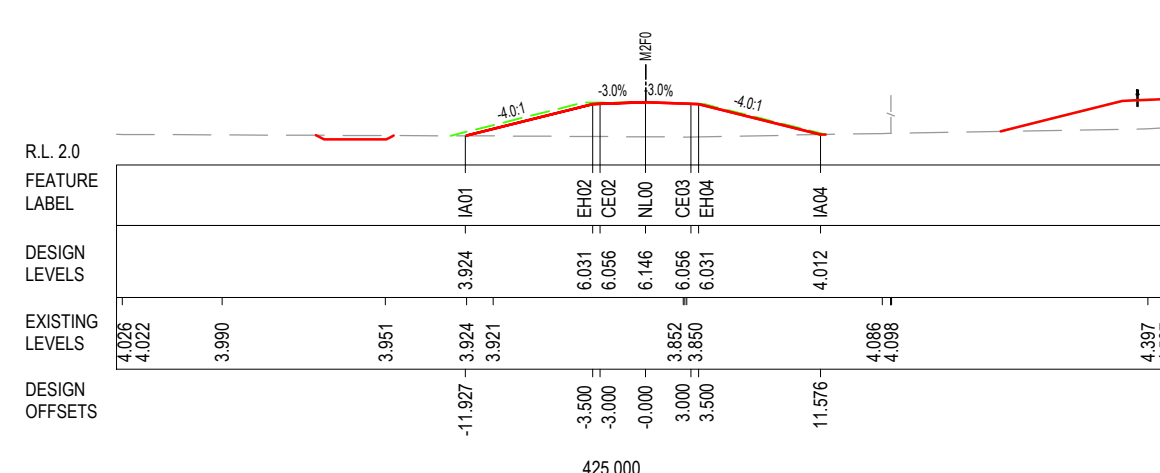
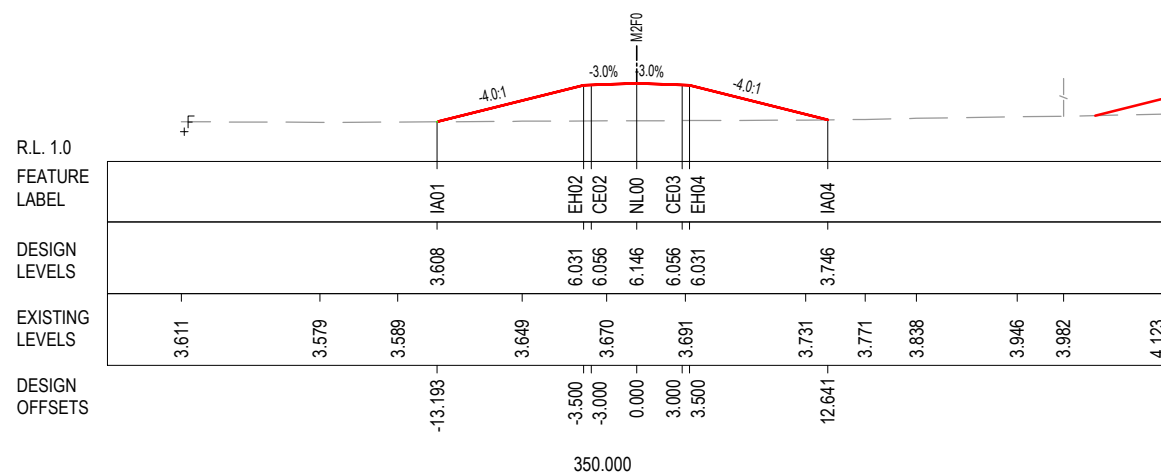
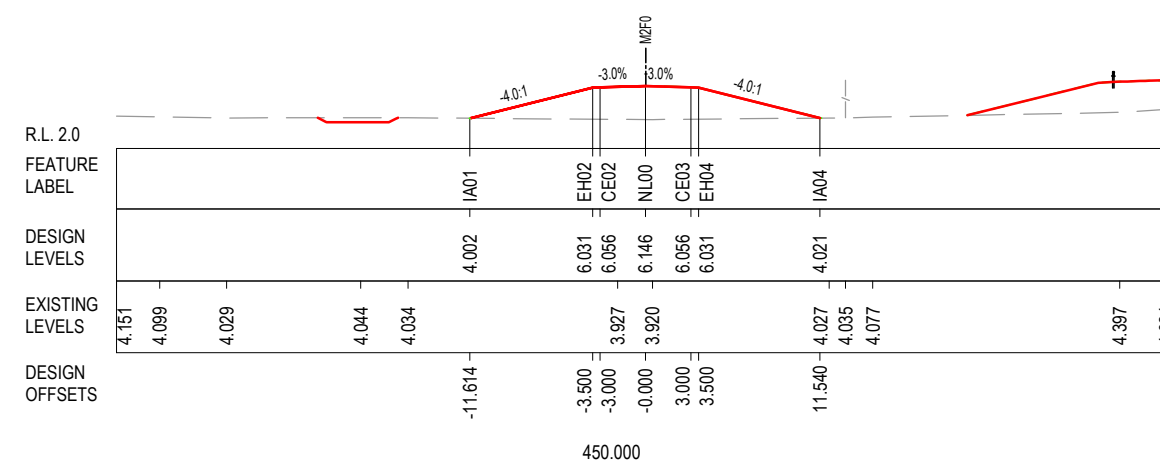
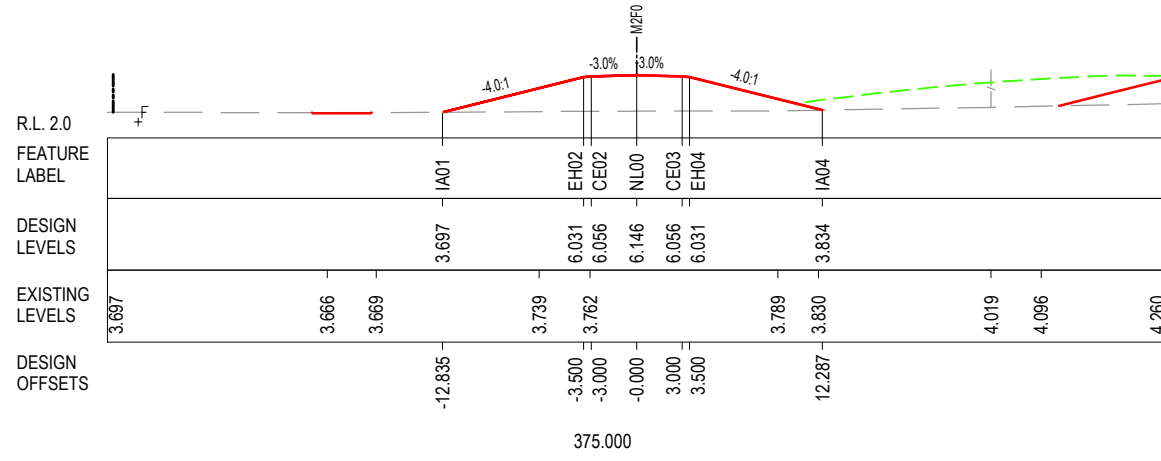
ACCEPTED FOR CONSTRUCTION

AMENDMENT / REVISION DESCRIPTION ISSUED FOR CONSTRUCTION ISSUED FOR CONSTRUCTION	DESIGN LOT CODE B-81-RA-03 WVR No. APPROVAL SA. SA.	DESIGN MODEL FILE(S) USED FOR DOCUMENTATION OF THIS DRAWING W2B-ABJ-B-RA-MOD-09003_WEEK_58 SCALES ON A3 SIZE DRAWING SCALE 1:500m CO-ORDINATE SYSTEM MGA ZONE 56 HEIGHT DATUM AHD	DRAWINGS / DESIGN PREPARED BY 	PLOT DATE / TIME 01/02/17 1:56:15 PM James Terpening PLOT BY TITLE NAME DATE DRAWN JAMES TERPENING 02.02.17 DRG CHECK CRAIG DUNNINGHAM 02.02.17 DESIGN MARK SHAMOUN 02.02.17 DESIGN CHECK DANIEL KEHOE 02.02.17 DESIGN MNGR SCOTT ASHDOWN 02.02.17 PROJECT MNGR GREG RIORDAN 02.02.17	CLIENT Transport Roads & Maritime Services PREPARED FOR PACIFIC HIGHWAY OFFICE	CLARENCE VALLEY COUNCIL HW10 - PACIFIC HIGHWAY UPGRADE MACLEAN TO DEVILS PULPIT PORTION B CONTROL LINE M2F0 CROSS SECTIONS RA03 SHEET No. 02 of 05 RMS REGISTRATION No. DS2016/000619 ISSUE STATUS ISSUED FOR CONSTRUCTION EDMS No. SF2015/118045 SHEET No. RA-B-07714 ISSUE B
--	--	---	---	--	--	---

A3

PART 1

MAY BE INCOMPLETE IF COPIED
 11 ON A3 SIZE ORIGINAL
 C:\Project\wise\W2B\Working_Drawings_RA03\W2B-ABJ-B-RA-DRG-07715.dwg



NOTES
 1. THE PRELOAD SURFACE AS SHOWN ON THE CROSS SECTIONS IS BASED ON THE DESIGN PRELOAD LEVELS AT THE TIME THE PRELOAD MATERIAL WAS PLACED. SOME SETTLEMENT IS EXPECTED TO HAVE OCCURRED THROUGH THESE ZONES AND AS SUCH THE EXISTING LEVELS OF THE PRELOAD SURFACE ARE EXPECTED TO BE LOWER THAN SHOWN. THE CONTRACTOR SHALL CONFIRM ALL EXISTING PRE-LOAD LEVELS ON SITE PRIOR TO CONSTRUCTION.

LEGEND

- PRELOAD DESIGN SURFACE (Solid red line)
- EARLY WORKS DESIGN (Dashed green line)
- LANDSCAPE MOUND SURFACE (Dotted green line)
- EXISTING SURFACE (Dashed black line)

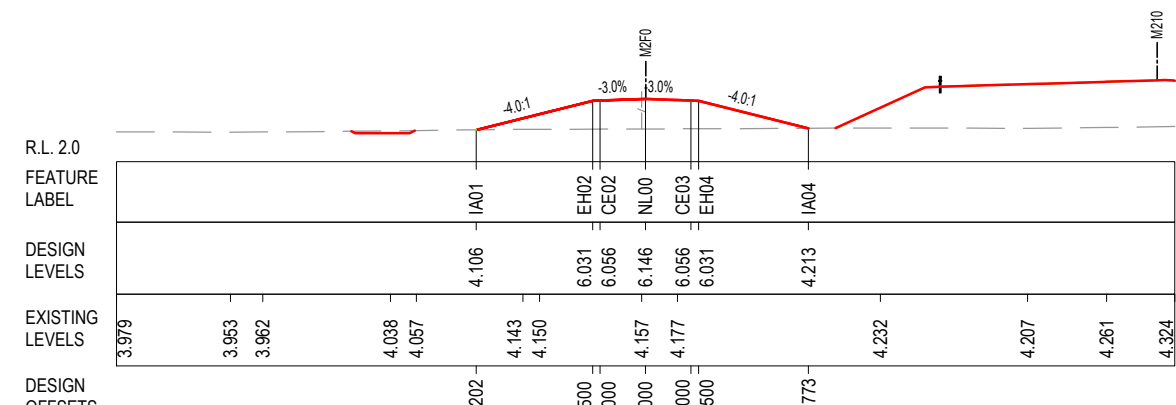
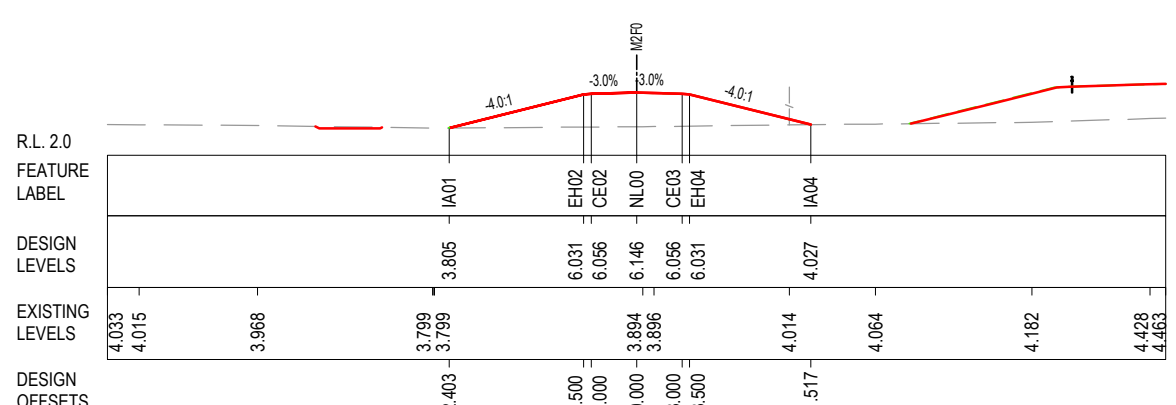
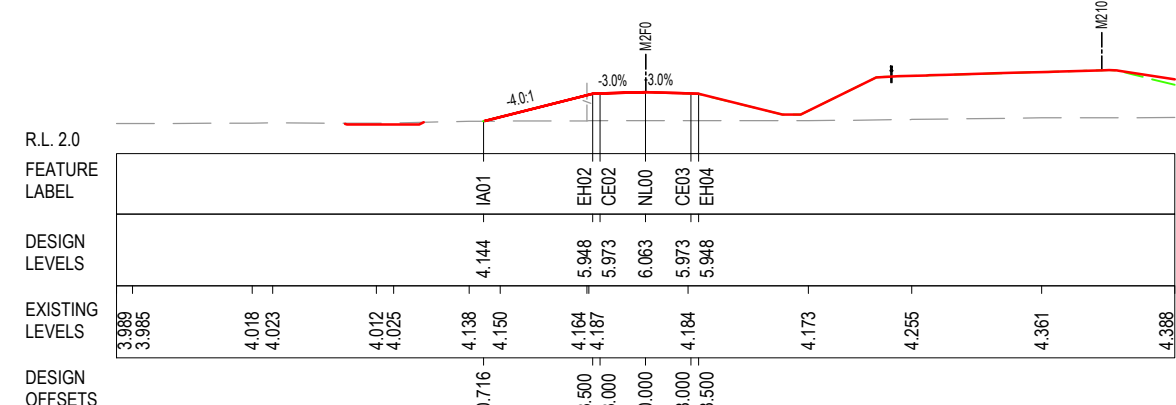
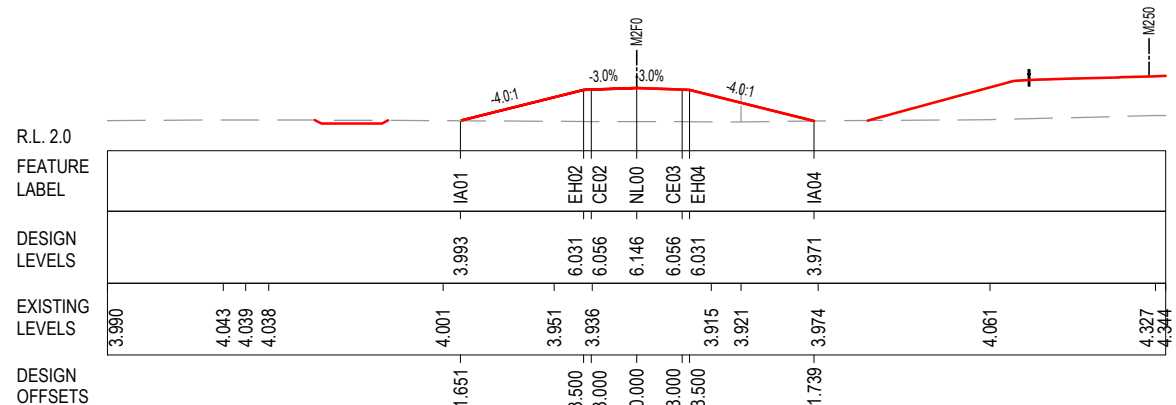
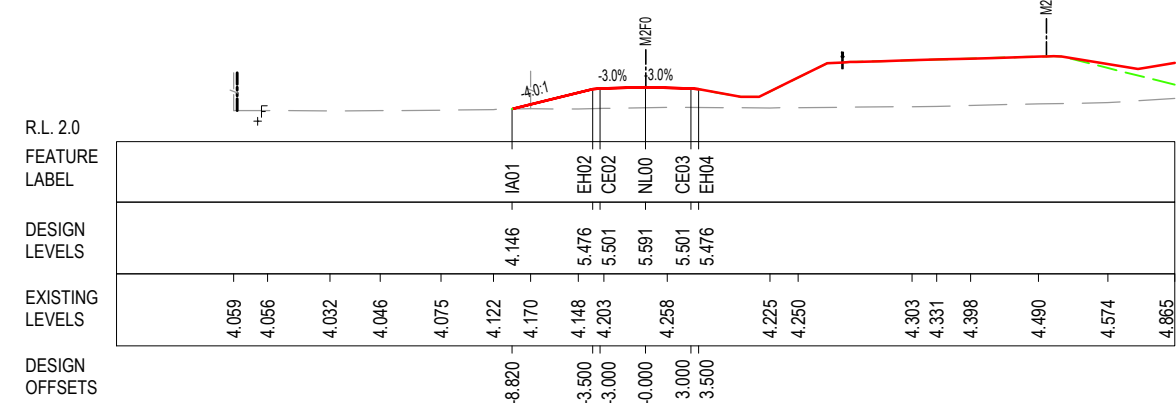
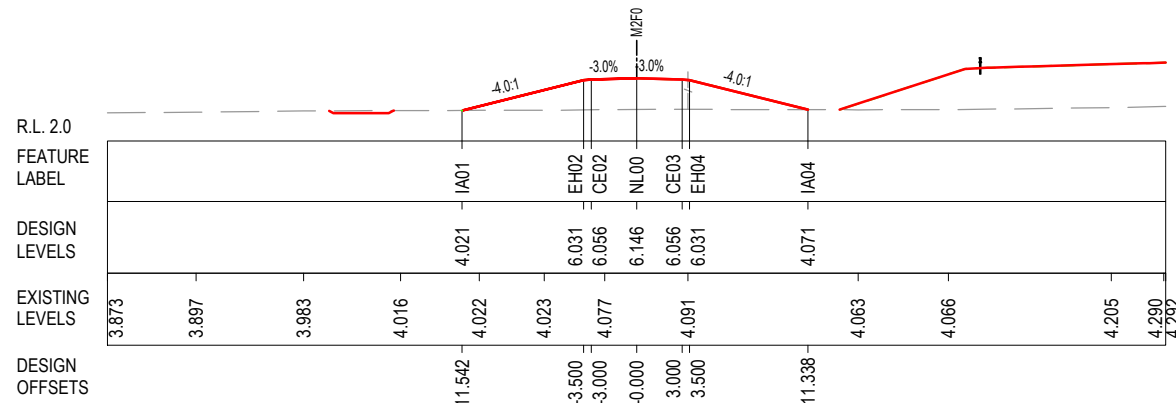
***Disclaimer:** This information is to be used only for the purpose of inspecting fixing or varying road levels in accordance with Part 3 of the Roads Act 1993. In some locations the road configuration has been refined without impacting the road level.

ACCEPTED FOR CONSTRUCTION

DESIGN LOT CODE B-81-RA-03	DESIGN MODEL FILE(S) USED FOR DOCUMENTATION OF THIS DRAWING W2B-ABJ-B-RA-MOD-09003_WEEK_58	PLLOT DATE / TIME 01/02/17 1:56:17 PM James Terpening	CLIENT CLARENCE VALLEY COUNCIL HW10 - PACIFIC HIGHWAY UPGRADE MACLEAN TO DEVILS PULPIT PORTION B CONTROL LINE M2F0 CROSS SECTIONS RA03	A3
AMENDMENT / REVISION DESCRIPTION ISSUED FOR CONSTRUCTION	WVR No.	APPROVAL S.A. S.A.	SCALES ON A3 SIZE DRAWING 0 5 10 15 20 25 SCALE 1:500m	DRAWINGS / DESIGN PREPARED BY ARCADIS Beca ABJV
			TITLE DRAWN DRG CHECK DESIGN DESIGN CHECK DESIGN MNGR PROJECT MNGR	NAME JAMES TERPENING CRAIG DUNNINGHAM MARK SHAMOUN DANIEL KEHOE SCOTT ASHDOWN GREG RIORDAN
			DATE 02.02.17 02.02.17 02.02.17 02.02.17 02.02.17 02.02.17	
			PREPARED FOR PACIFIC HIGHWAY OFFICE	RMS REGISTRATION No. DS2016/000619
				ISSUE STATUS ISSUED FOR CONSTRUCTION
				EDMS No. SF2015/118045
				SHEET No. RA-B-07715
				ISSUE B

© Roads and Maritime Services

MAY BE INCOMPLETE IF COPIED FROM A3 SIZE ORIGINAL
C:\Project\wise\W2B\Working_Drawings_RA03\W2B-ABJ-B-RA-DRG-07716.dwg



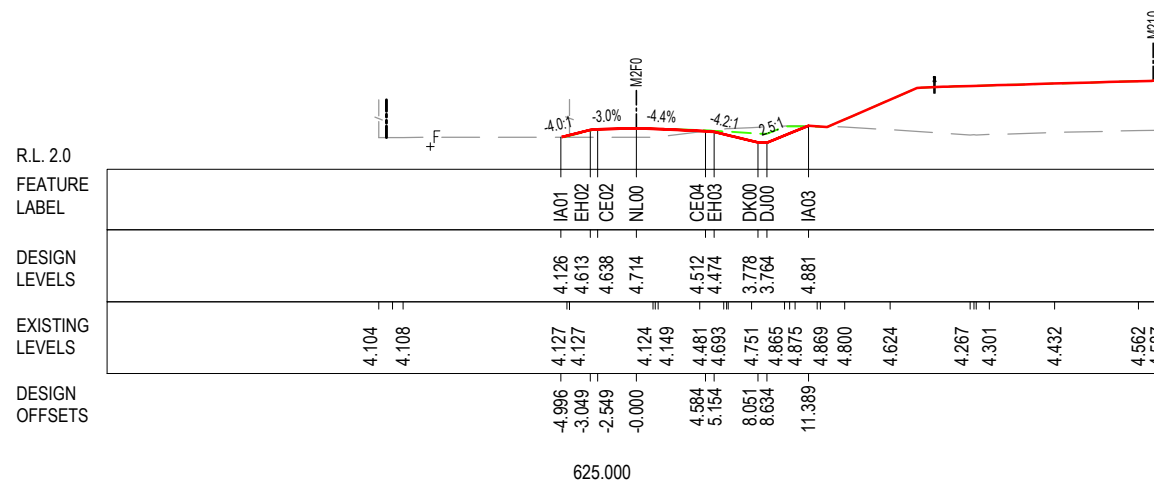
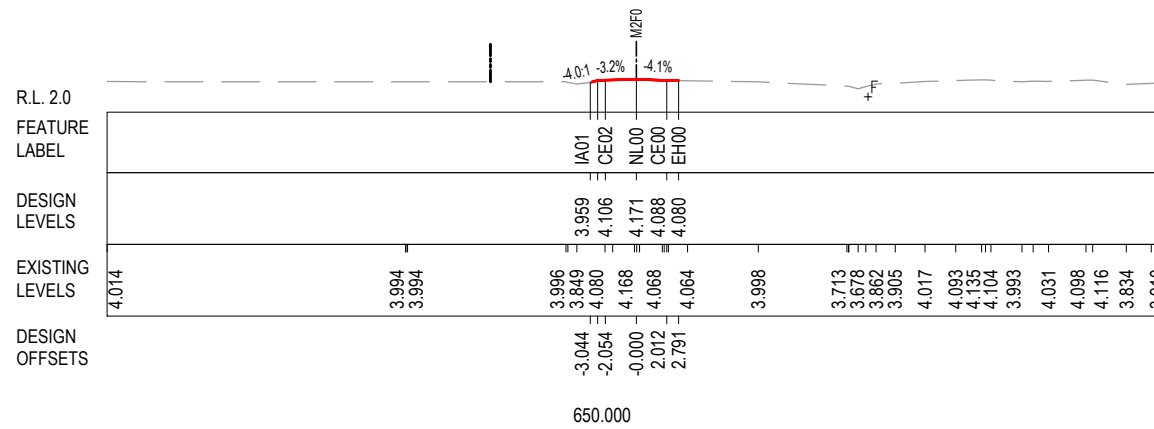
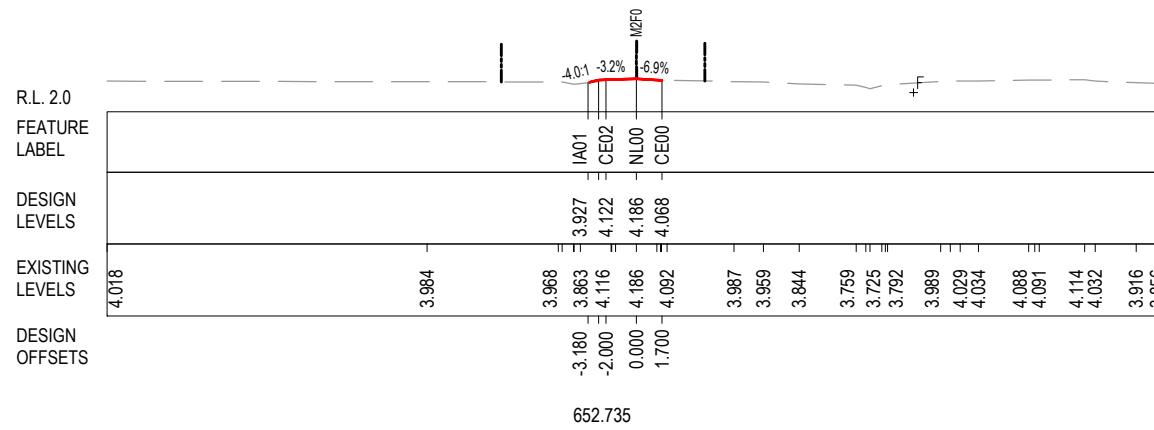
NOTES
 1. THE PRELOAD SURFACE AS SHOWN ON THE CROSS SECTIONS IS BASED ON THE DESIGN PRELOAD LEVELS AT THE TIME THE PRELOAD MATERIAL WAS PLACED. SOME SETTLEMENT IS EXPECTED TO HAVE OCCURRED THROUGH THESE ZONES AND AS SUCH THE EXISTING LEVELS OF THE PRELOAD SURFACE ARE EXPECTED TO BE LOWER THAN SHOWN. THE CONTRACTOR SHALL CONFIRM ALL EXISTING PRE-LOAD LEVELS ON SITE PRIOR TO CONSTRUCTION.

LEGEND	
PRELOAD DESIGN SURFACE	— (solid red line)
EARLY WORKS DESIGN	- - - (dashed green line)
LANDSCAPE MOUND SURFACE	— (solid pink line)
EXISTING SURFACE	- - - (dashed grey line)

***Disclaimer:** This information is to be used only for the purpose of inspecting fixing or varying road levels in accordance with Part 3 of the Roads Act 1993. In some locations the road configuration has been refined without impacting the road level.

ACCEPTED FOR CONSTRUCTION

DESIGN LOT CODE B-81-RA-03		DESIGN MODEL FILE(S) USED FOR DOCUMENTATION OF THIS DRAWING W2B-ABJ-B-RA-MOD-09003_WEEK_58		PLOT DATE / TIME 01/02/17 1:56:20 PM James Terpening		PLOT BY JAMES TERPENING		CLIENT CLARENCE VALLEY COUNCIL		A3
AMENDMENT / REVISION DESCRIPTION		DRAWINGS / DESIGN PREPARED BY		TITLE		NSW GOVERNMENT		Transport Roads & Maritime Services		
ISSUED FOR CONSTRUCTION		SA. SA.		ARCADIS		DRAWN		Transport Roads & Maritime Services		
ISSUED FOR CONSTRUCTION		SCALE 1:500m		Beca		DRG CHECK		Transport Roads & Maritime Services		
				ABJV		DESIGN		Transport Roads & Maritime Services		
						DESIGN CHECK		Transport Roads & Maritime Services		
						DESIGN MNGR		Transport Roads & Maritime Services		
						PROJECT MNGR		Transport Roads & Maritime Services		
								PREPARED FOR PACIFIC HIGHWAY OFFICE		
								RMS REGISTRATION No. DS2016/000619		
								ISSUE STATUS ISSUED FOR CONSTRUCTION		
								EDMS No. SF2015/118045		
								SHEET No. RA-B-07716		
								PART 1		
								ISSUE B		



NOTES

- THE PRELOAD SURFACE AS SHOWN ON THE CROSS SECTIONS IS BASED ON THE DESIGN PRELOAD LEVELS AT THE TIME THE PRELOAD MATERIAL WAS PLACED. SOME SETTLEMENT IS EXPECTED TO HAVE OCCURRED THROUGH THESE ZONES AND AS SUCH THE EXISTING LEVELS OF THE PRELOAD SURFACE ARE EXPECTED TO BE LOWER THAN SHOWN. THE CONTRACTOR SHALL CONFIRM ALL EXISTING PRE-LOAD LEVELS ON SITE PRIOR TO CONSTRUCTION.

LEGEND	
PRELOAD DESIGN SURFACE	-----
EARLY WORKS DESIGN	-----
LANDSCAPE MOUND SURFACE	-----
EXISTING SURFACE	-----

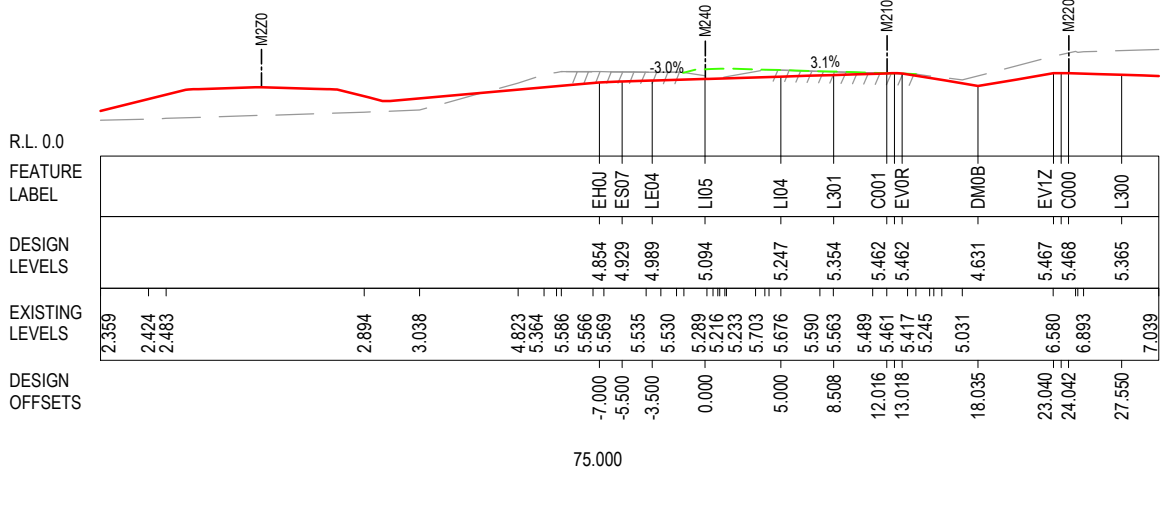
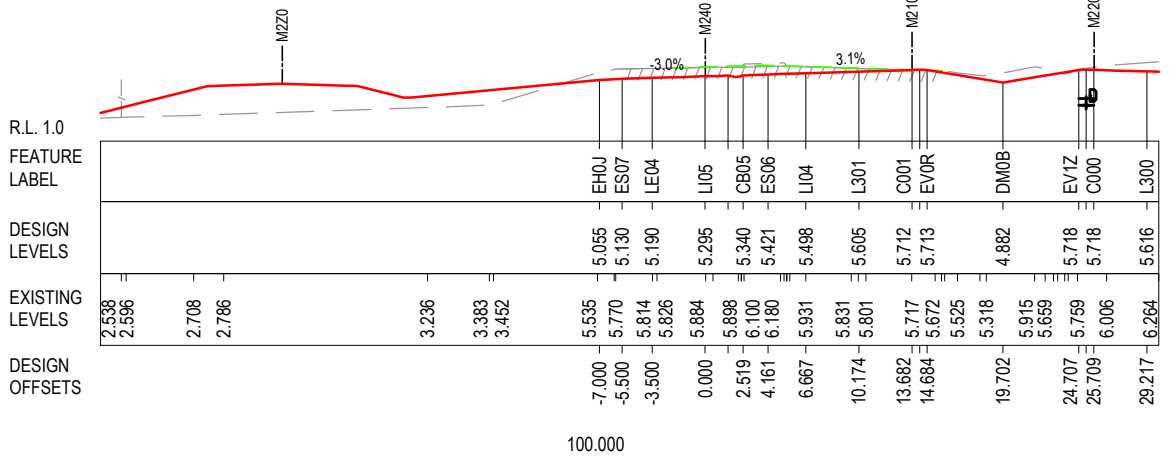
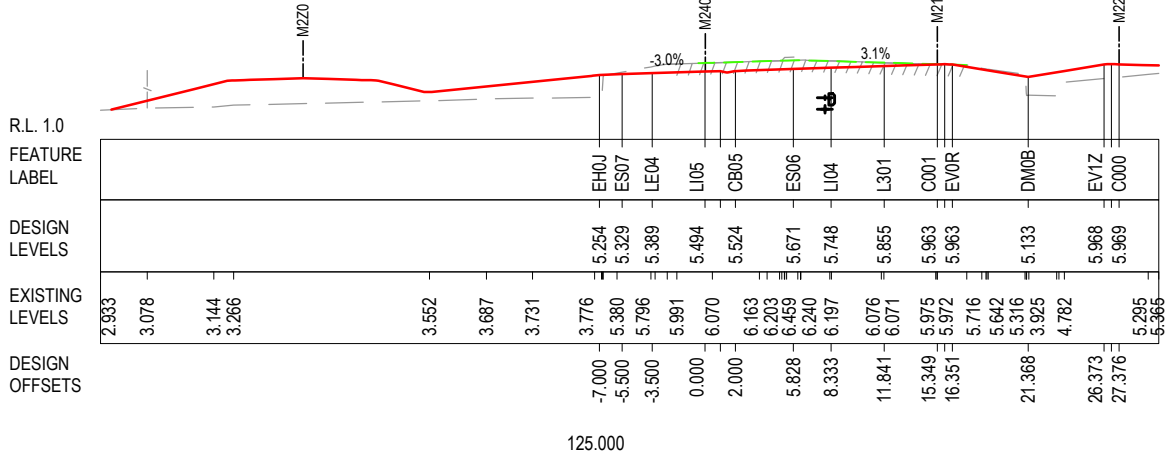
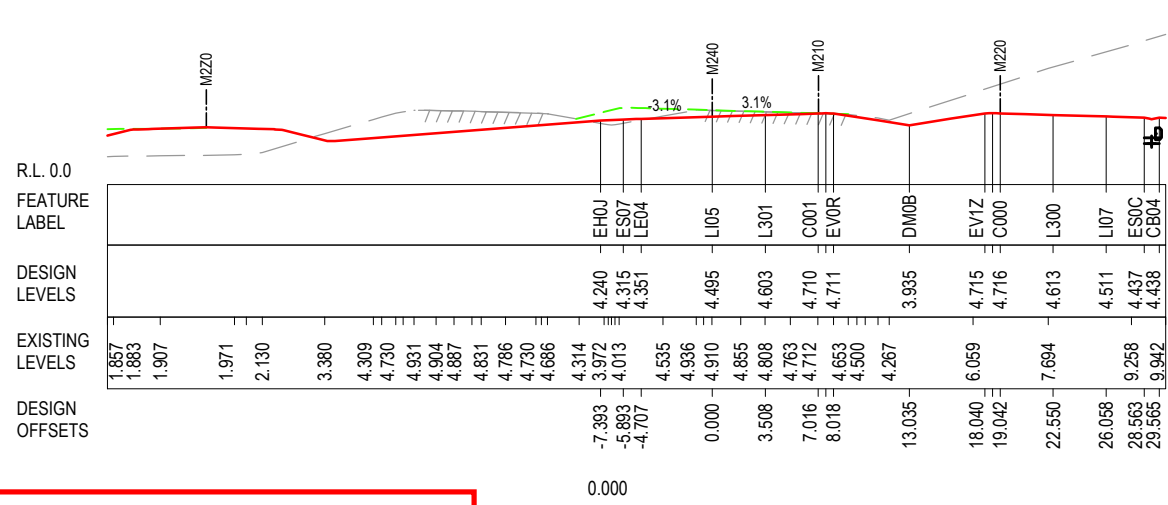
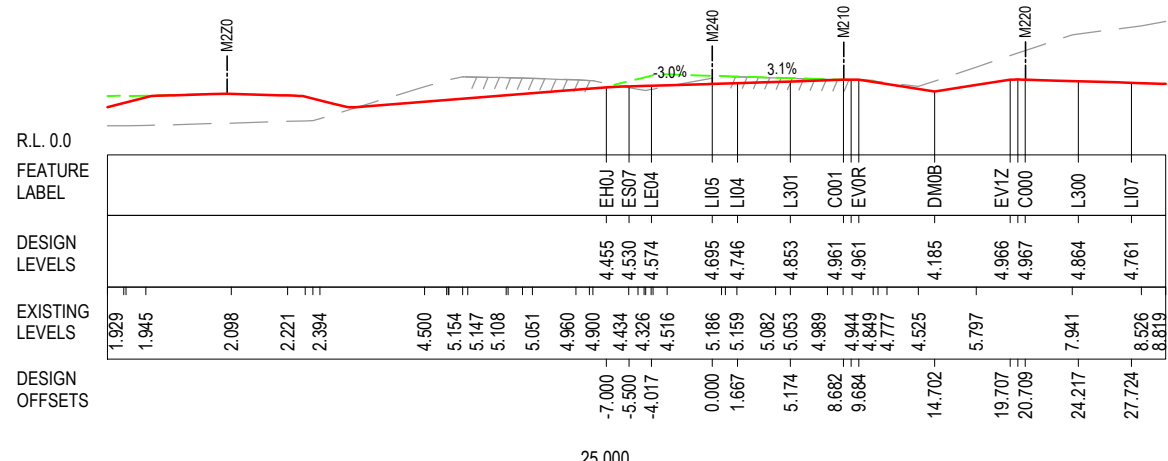
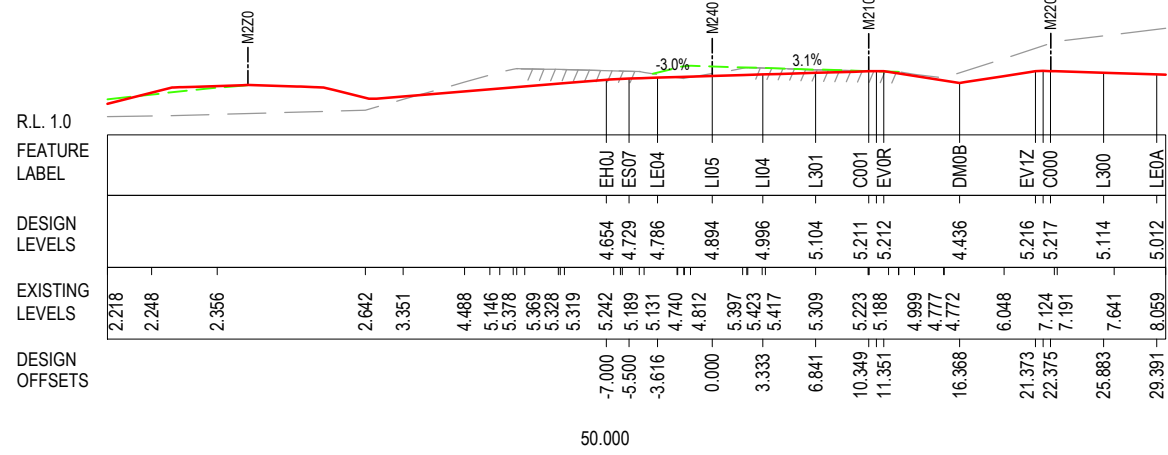
***Disclaimer:** This information is to be used only for the purpose of inspecting fixing or varying road levels in accordance with Part 3 of the Roads Act 1993. In some locations the road configuration has been refined without impacting the road level.

ACCEPTED FOR CONSTRUCTION

DESIGN LOT CODE B-81-RA-03		DESIGN MODEL FILE(S) USED FOR DOCUMENTATION OF THIS DRAWING W2B-ABJ-B-RA-MOD-09003_WEEK_58		PLOT DATE / TIME 01/02/17 1:56:22 PM James Terpening		PLOT BY		CLIENT		CLARENCE VALLEY COUNCIL HW10 - PACIFIC HIGHWAY UPGRADE MACLEAN TO DEVILS PULPIT PORTION B CONTROL LINE M2F0 CROSS SECTIONS RA03		A3
AMENDMENT / REVISION DESCRIPTION		SCALES ON A3 SIZE DRAWING		DRAWINGS / DESIGN PREPARED BY		TITLE		NSW GOVERNMENT Transport Roads & Maritime Services		RMS REGISTRATION No. DS2016/000619		PART 1
ISSUED FOR CONSTRUCTION		0 5 10 15 20 25 SCALE 1:500m		ARCADIS ABJV Beca		DRAWN: JAMES TERPENING 02.02.17		PREPARED FOR: PACIFIC HIGHWAY OFFICE		SHEET No. 05 of 05		ISSUE B
ISSUED FOR CONSTRUCTION		CO-ORDINATE SYSTEM: MGA ZONE 56		HEIGHT DATUM: AHD		DRG CHECK: CRAIG DUNNINGHAM 02.02.17		DESIGN CHECK: DANIEL KEHOE 02.02.17		ISSUE STATUS: ISSUED FOR CONSTRUCTION		EDMS No. SF2015/118045
						DESIGN: MARK SHAMOUN 02.02.17		DESIGN MNGR: SCOTT ASHDOWN 02.02.17		SHEET No. RA-B-07717		
						DESIGN CHECK: DANIEL KEHOE 02.02.17		PROJECT MNGR: GREG RIORDAN 02.02.17		© Roads and Maritime Services		

MAY BE INCOMPLETE IF COPIED

ON A3 SIZE ORIGINAL
C:\Project\wise\W2B\Working\Drawings_RA03\W2B-ABJ-B-RA-DRG-07718.dwg



NOTES
 1. THE PRELOAD SURFACE AS SHOWN ON THE CROSS SECTIONS IS BASED ON THE DESIGN PRELOAD LEVELS AT THE TIME THE PRELOAD MATERIAL WAS PLACED. SOME SETTLEMENT IS EXPECTED TO HAVE OCCURRED THROUGH THESE ZONES AND AS SUCH THE EXISTING LEVELS OF THE PRELOAD SURFACE ARE EXPECTED TO BE LOWER THAN SHOWN. THE CONTRACTOR SHALL CONFIRM ALL EXISTING PRE-LOAD LEVELS ON SITE PRIOR TO CONSTRUCTION.

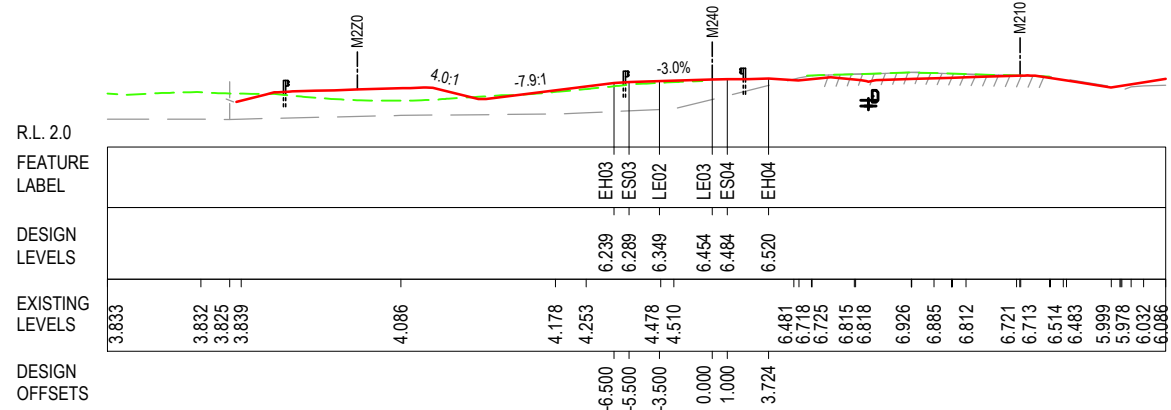
LEGEND	
PRELOAD DESIGN SURFACE	—
EARLY WORKS DESIGN	- - -
LANDSCAPE MOUND SURFACE	---
EXISTING SURFACE	---

ACCEPTED FOR CONSTRUCTION

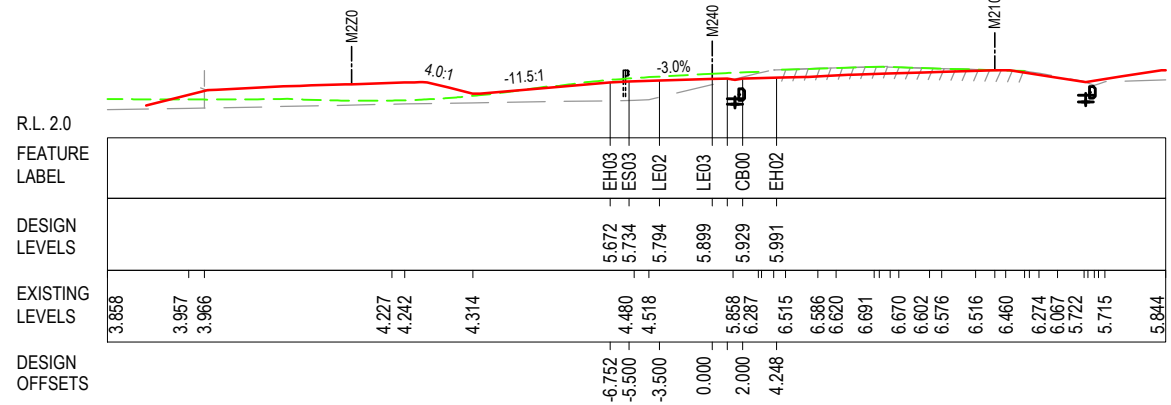
***Disclaimer:** This information is to be used only for the purpose of inspecting fixing or varying road levels in accordance with Part 3 of the Roads Act 1993. In some locations the road configuration has been refined without impacting the road level.

DESIGN LOT CODE B-81-RA-03		DESIGN MODEL FILE(S) USED FOR DOCUMENTATION OF THIS DRAWING W2B-ABJ-B-RA-MOD-09003_WEEK_58		PLOT DATE / TIME 01/02/17 1:56:24 PM James Terpening		PLOT BY JAMES TERPENING		CLIENT CLARENCE VALLEY COUNCIL HW10 - PACIFIC HIGHWAY UPGRADE MACLEAN TO DEVILS PULPIT PORTION B CONTROL LINE M240 CROSS SECTIONS RA03		A3
AMENDMENT / REVISION DESCRIPTION ISSUED FOR CONSTRUCTION ISSUED FOR CONSTRUCTION		WVR No. APPROVAL S.A. S.A.		SCALES ON A3 SIZE DRAWING 0 5 10 15 20 25 SCALE 1:500m		DRAWINGS / DESIGN PREPARED BY ARCADIS Beca		TITLE DRAWN DRG CHECK DESIGN DESIGN CHECK DESIGN MNGR PROJECT MNGR		JAMES TERPENING 02.02.17 CRAIG DUNNINGHAM 02.02.17 MARK SHAMOUN 02.02.17 DANIEL KEHOE 02.02.17 SCOTT ASHDOWN 02.02.17 GREG RIORDAN 02.02.17
CO-ORDINATE SYSTEM MGA ZONE 56		HEIGHT DATUM AHD		NSW Transport Roads & Maritime Services		PREPARED FOR PACIFIC HIGHWAY OFFICE		RMS REGISTRATION No. DS2016/000619		PART 1
ISSUED FOR CONSTRUCTION		ISSUE STATUS ISSUED FOR CONSTRUCTION		EDMS No. SF2015/118045		SHEET No. RA-B-07718		ISSUE B		SHEET No. 01 of 03

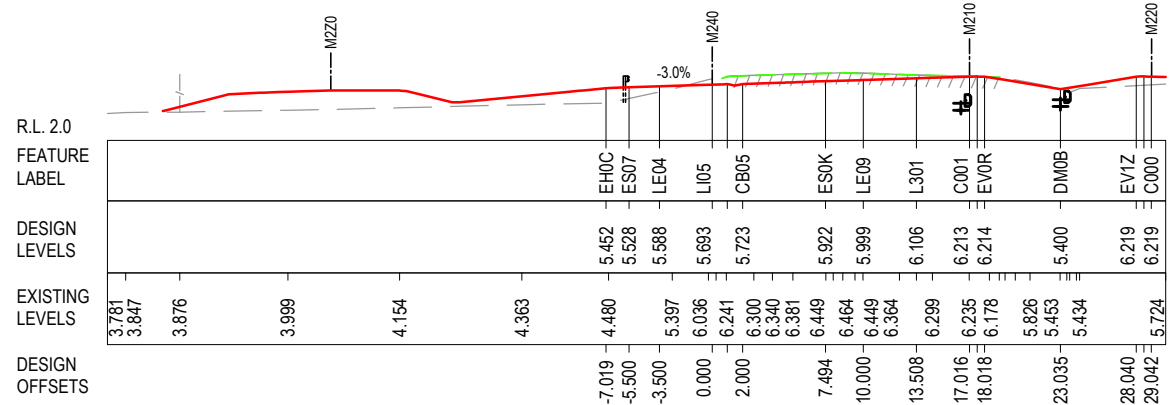
MAY BE INCOMPLETE IF COPIED
 C:\Project\wise\W2B\Working_Drawings_RA03\W2B-ABJ-B-RA-DRG-07719.dwg
 11 ON A3 SIZE ORIGINAL



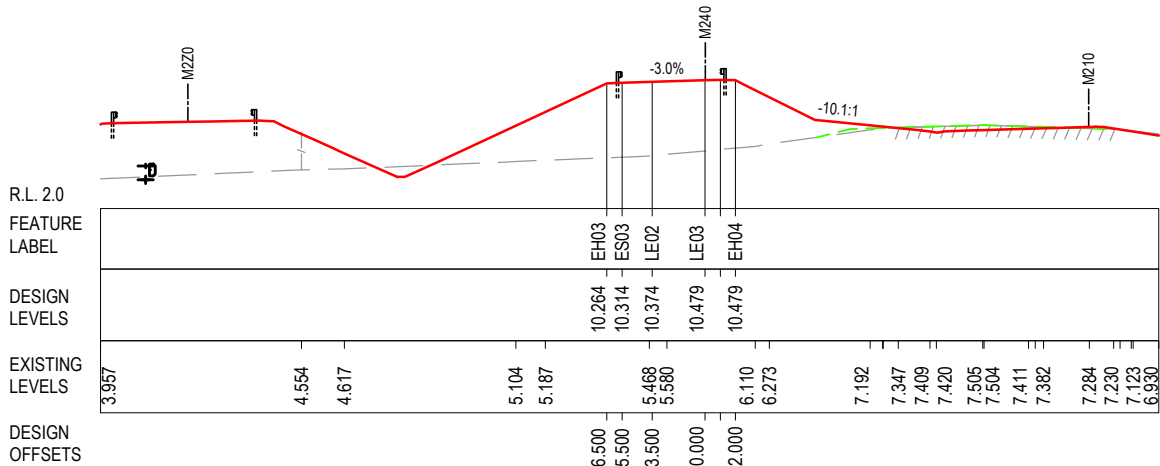
200.000



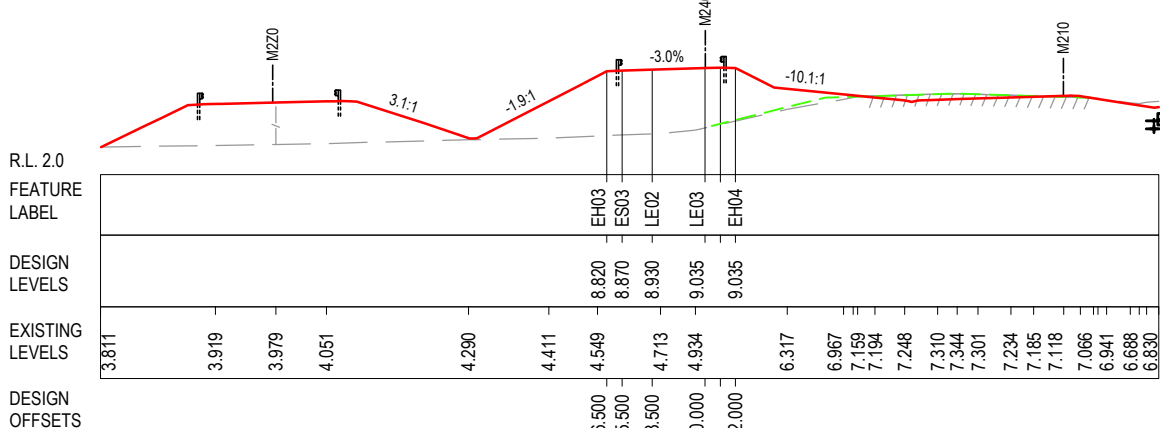
175.000



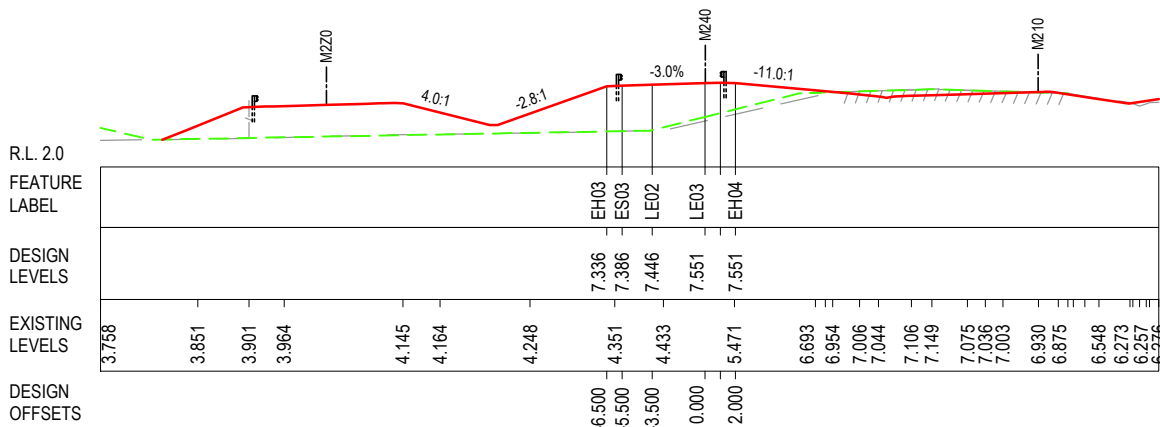
150.000



275.000



250.000



225.000

NOTES
 1. THE PRELOAD SURFACE AS SHOWN ON THE CROSS SECTIONS IS BASED ON THE DESIGN PRELOAD LEVELS AT THE TIME THE PRELOAD MATERIAL WAS PLACED. SOME SETTLEMENT IS EXPECTED TO HAVE OCCURRED THROUGH THESE ZONES AND AS SUCH THE EXISTING LEVELS OF THE PRELOAD SURFACE ARE EXPECTED TO BE LOWER THAN SHOWN. THE CONTRACTOR SHALL CONFIRM ALL EXISTING PRE-LOAD LEVELS ON SITE PRIOR TO CONSTRUCTION.

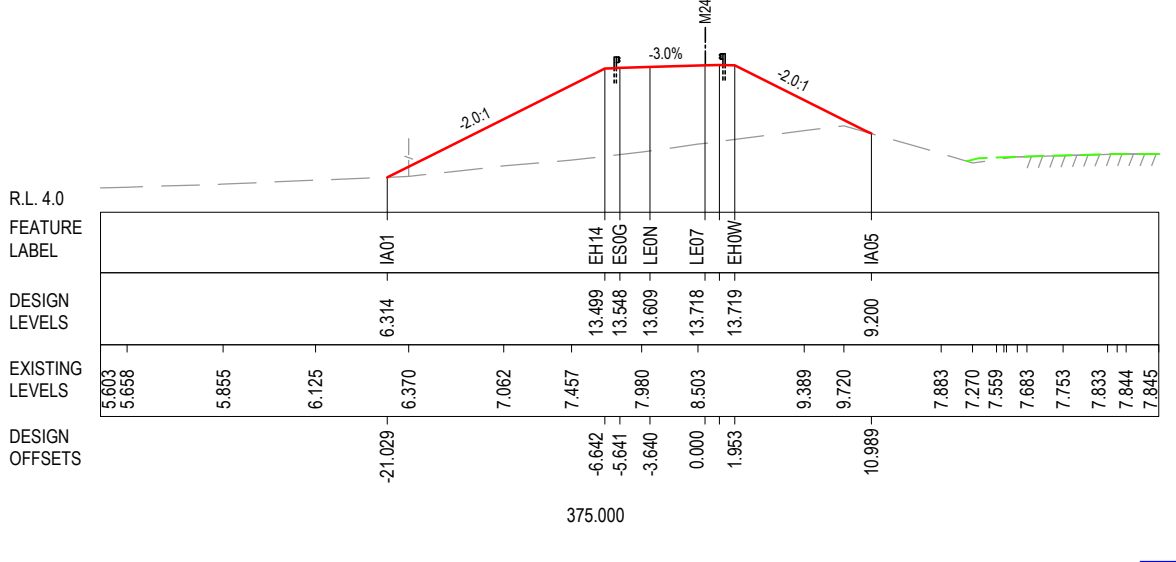
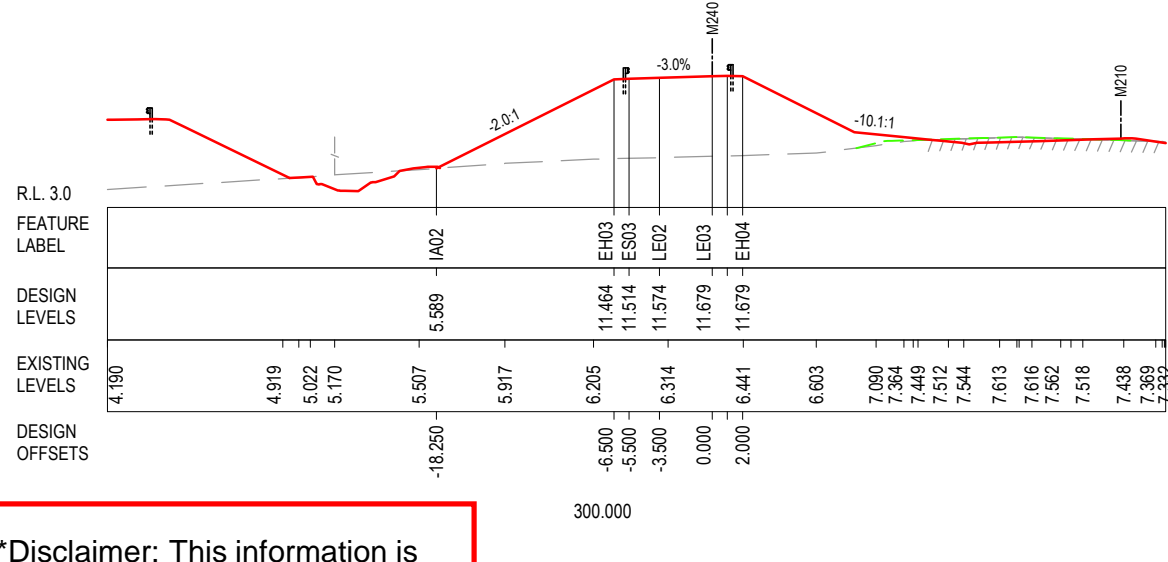
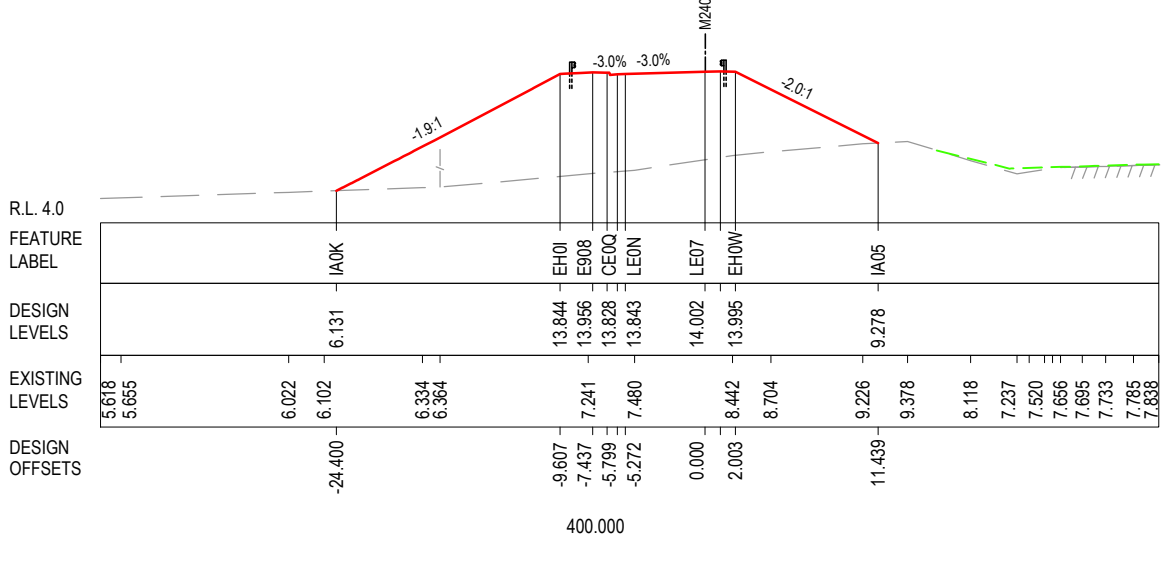
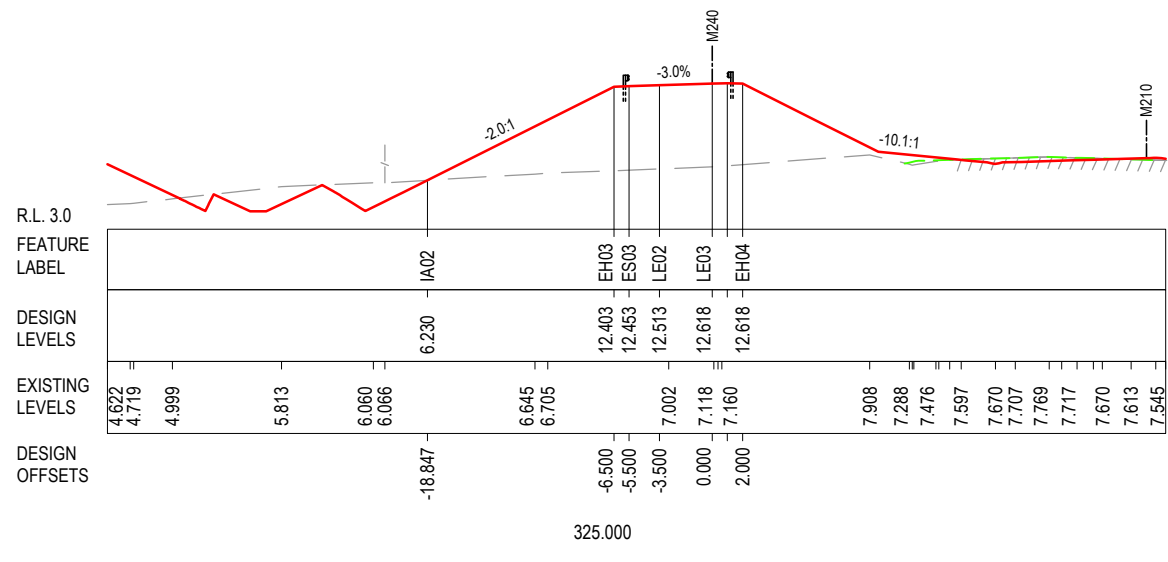
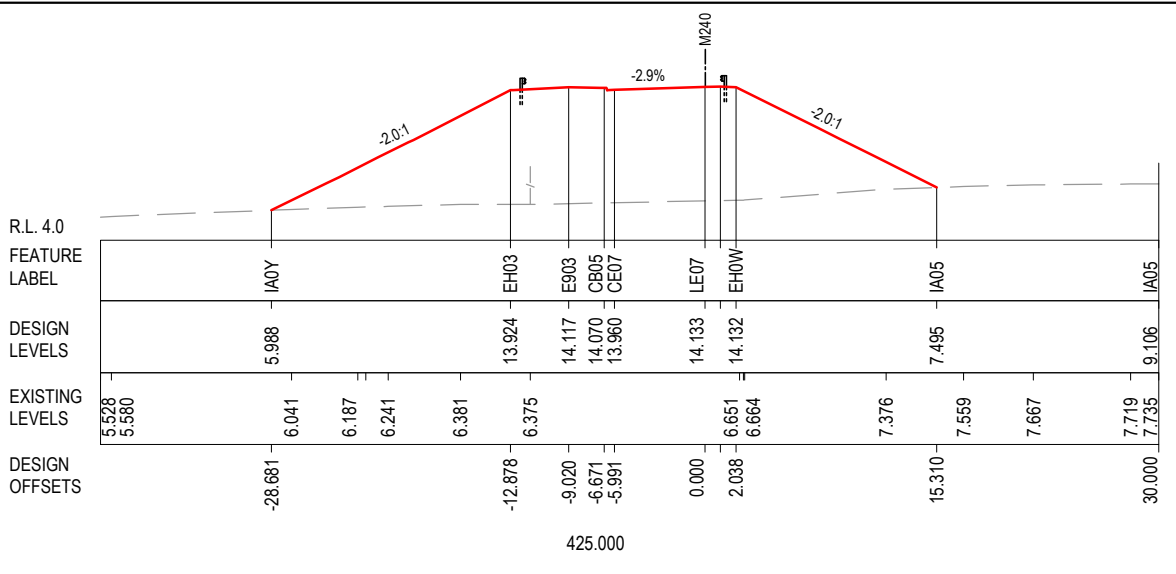
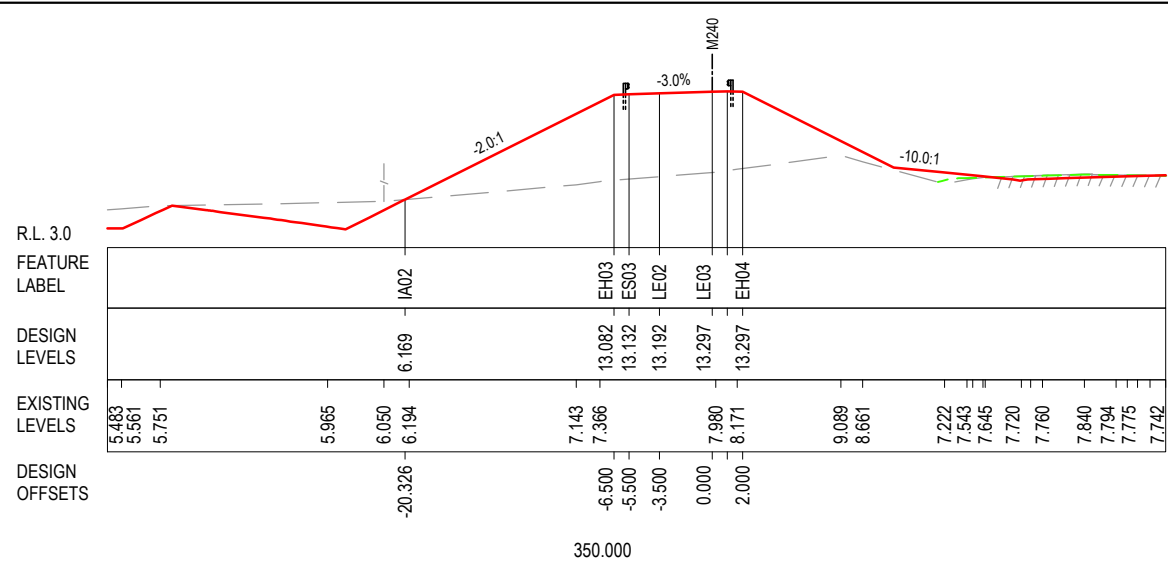
LEGEND	
PRELOAD DESIGN SURFACE	—
EARLY WORKS DESIGN	---
LANDSCAPE MOUND SURFACE	---
EXISTING SURFACE	---

ACCEPTED FOR CONSTRUCTION

*Disclaimer: This information is to be used only for the purpose of inspecting fixing or varying road levels in accordance with Part 3 of the Roads Act 1993. In some locations the road configuration has been refined without impacting the road level.

DESIGN LOT CODE B-81-RA-03		DESIGN MODEL FILE(S) USED FOR DOCUMENTATION OF THIS DRAWING W2B-ABJ-B-RA-MOD-09003_WEEK_58		PLOT DATE / TIME 01/02/17 1:56:27 PM James Terpening		PLOT BY		CLIENT CLARENCE VALLEY COUNCIL HW10 - PACIFIC HIGHWAY UPGRADE MACLEAN TO DEVILS PULPIT PORTION B CONTROL LINE M240 CROSS SECTIONS RA03		A3	
AMENDMENT / REVISION DESCRIPTION ISSUED FOR CONSTRUCTION ISSUED FOR CONSTRUCTION		VWR No. APPROVAL SA. SA.		SCALES ON A3 SIZE DRAWING 0 5 10 15 20 25 SCALE 1:500m		DRAWINGS / DESIGN PREPARED BY ARCADIS Beca ABJV		TITLE DRAWN DRG CHECK DESIGN DESIGN CHECK DESIGN MNGR PROJECT MNGR		PREPARED FOR PACIFIC HIGHWAY OFFICE	
								NAME JAMES TERPENING CRAIG DUNNINGHAM MARK SHAMOUN DANIEL KEHOE SCOTT ASHDOWN GREG RIORDAN		DATE 02.02.17 02.02.17 02.02.17 02.02.17 02.02.17 02.02.17	
								RMS REGISTRATION No. DS2016/000619		SHEET No. PART 1	
								ISSUE STATUS ISSUED FOR CONSTRUCTION		EDMS No. SF2015/118045	
								SHEET No. RA-B-07719		ISSUE B	

MAY BE INCOMPLETE IF COPIED
C:\Project\wise\W2B\Working\Drawings_RA03\W2B-ABJ-B-RA-DRG-07720.dwg
11 ON A3 SIZE ORIGINAL



NOTES
1. THE PRELOAD SURFACE AS SHOWN ON THE CROSS SECTIONS IS BASED ON THE DESIGN PRELOAD LEVELS AT THE TIME THE PRELOAD MATERIAL WAS PLACED. SOME SETTLEMENT IS EXPECTED TO HAVE OCCURRED THROUGH THESE ZONES AND AS SUCH THE EXISTING LEVELS OF THE PRELOAD SURFACE ARE EXPECTED TO BE LOWER THAN SHOWN. THE CONTRACTOR SHALL CONFIRM ALL EXISTING PRE-LOAD LEVELS ON SITE PRIOR TO CONSTRUCTION.

LEGEND

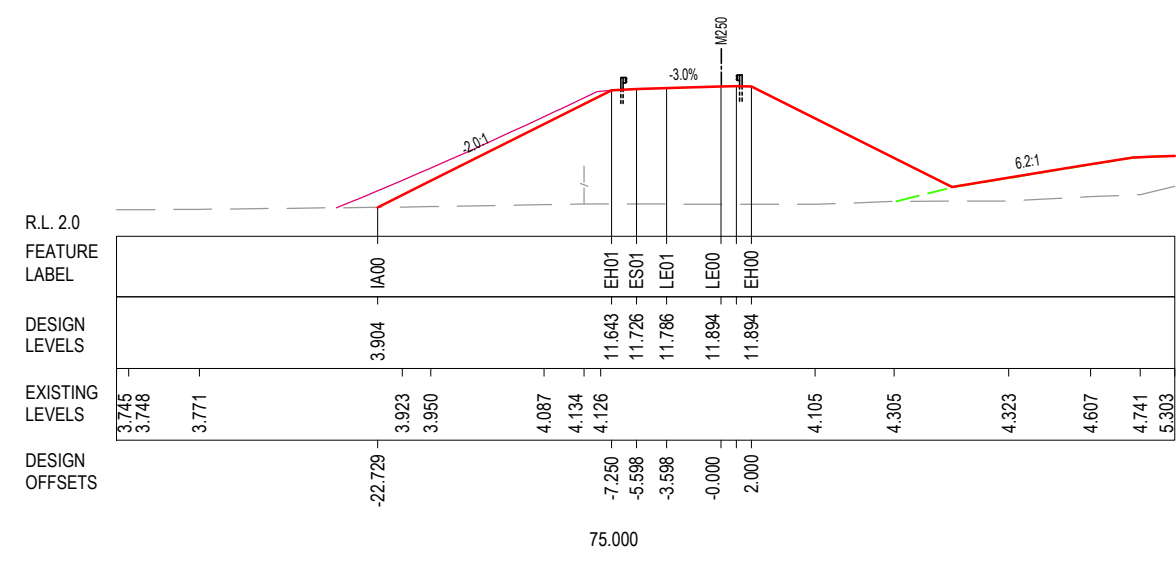
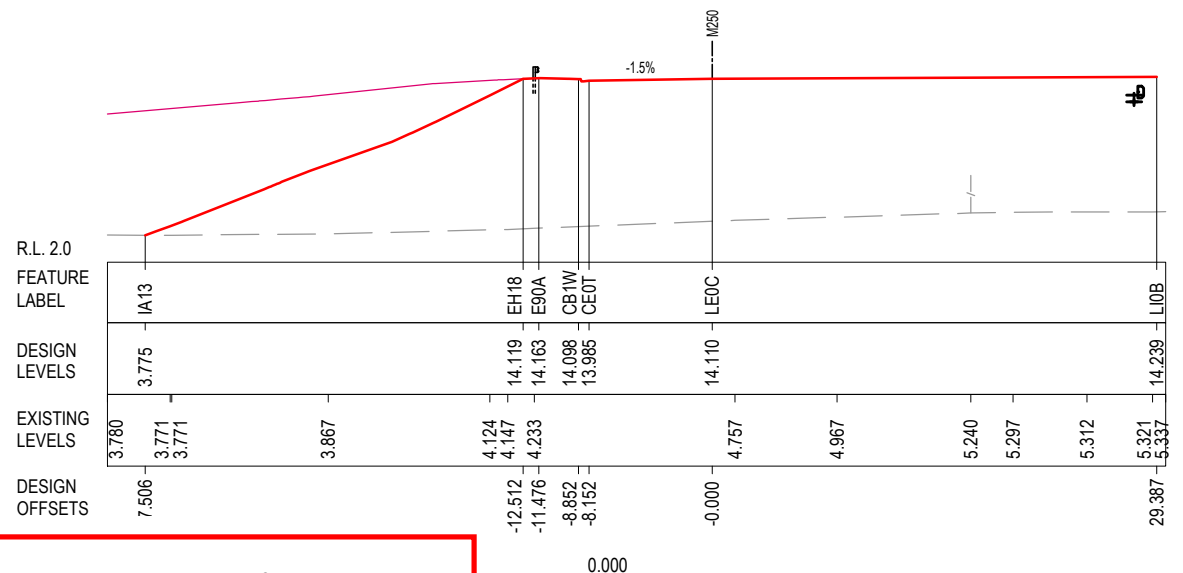
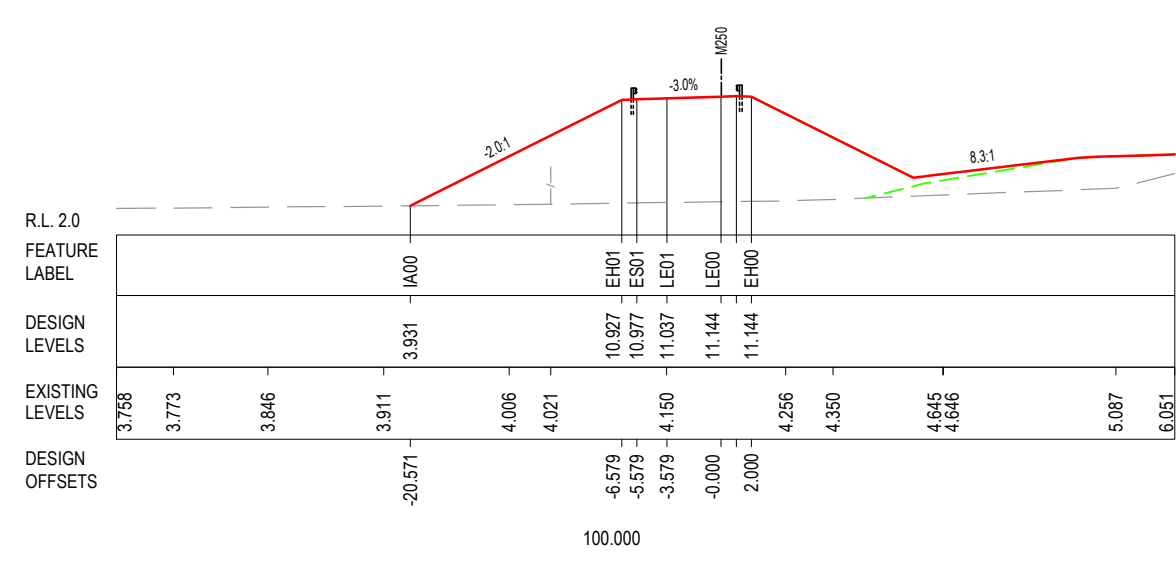
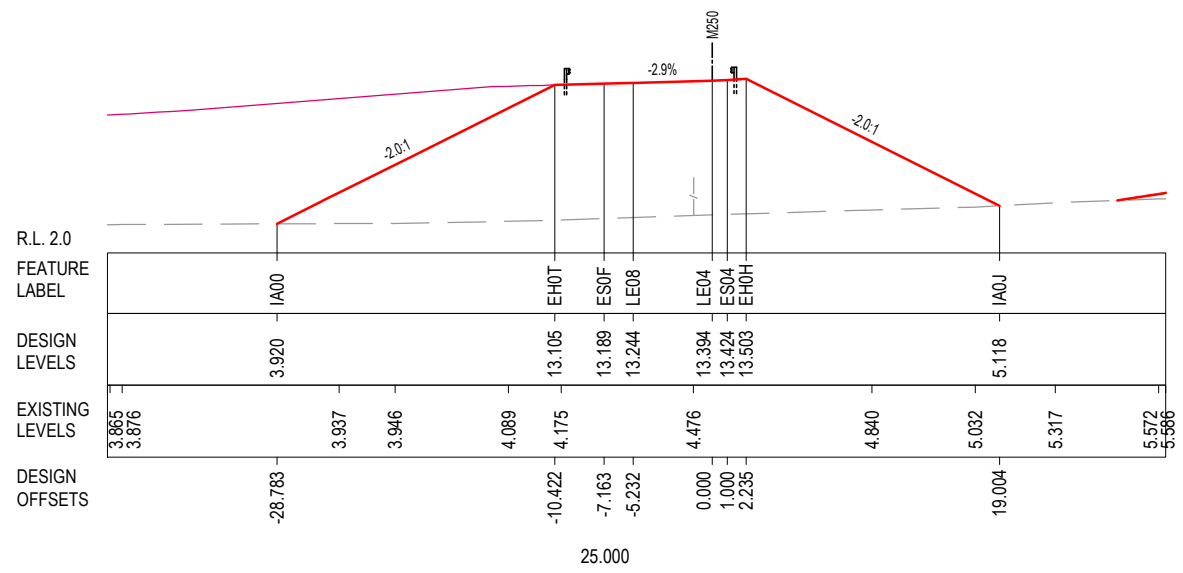
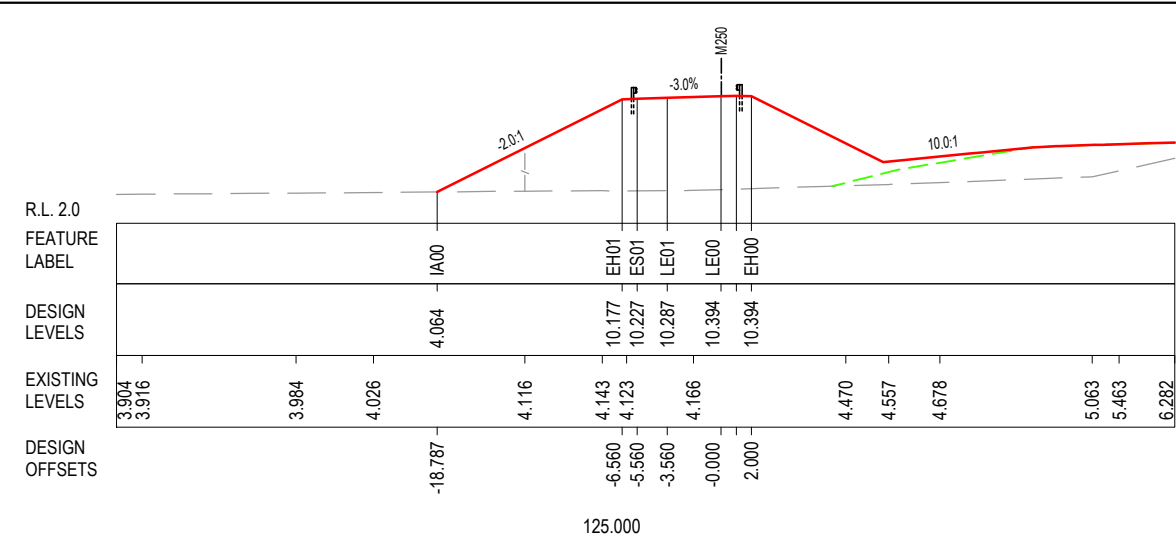
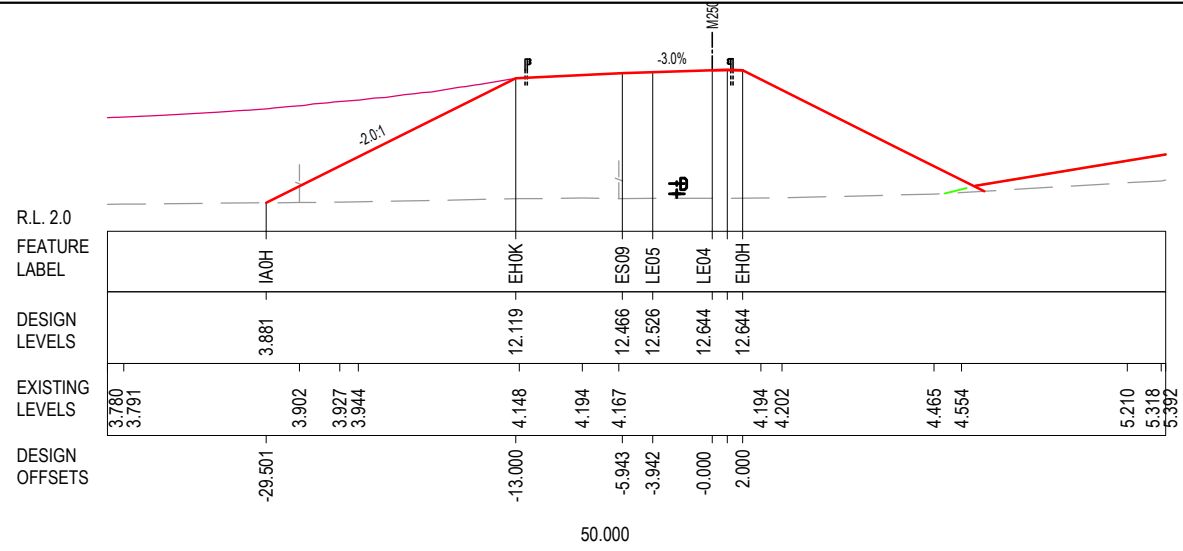
PRELOAD DESIGN SURFACE	—
EARLY WORKS DESIGN	- - -
LANDSCAPE MOUND SURFACE	—
EXISTING SURFACE	—

***Disclaimer:** This information is to be used only for the purpose of inspecting fixing or varying road levels in accordance with Part 3 of the Roads Act 1993. In some locations the road configuration has been refined without impacting the road level.

ACCEPTED FOR CONSTRUCTION

DESIGN LOT CODE B-81-RA-03		DESIGN MODEL FILE(S) USED FOR DOCUMENTATION OF THIS DRAWING W2B-ABJ-B-RA-MOD-09003_WEEK_58		PLOT DATE / TIME 01/02/17 1:56:29 PM James Terpening		PLOT BY James Terpening		CLIENT CLARENCE VALLEY COUNCIL HW10 - PACIFIC HIGHWAY UPGRADE MACLEAN TO DEVILS PULPIT PORTION B CONTROL LINE M240 CROSS SECTIONS RA03		A3
AMENDMENT / REVISION DESCRIPTION ISSUED FOR CONSTRUCTION		VWR No. APPROVAL S.A. S.A.		SCALES ON A3 SIZE DRAWING 0 5 10 15 20 25 SCALE 1:500m		DRAWINGS / DESIGN PREPARED BY ARCADIS Beca		TITLE Transport Roads & Maritime Services		RMS REGISTRATION No. DS2016/000619
ISSUED FOR CONSTRUCTION				CO-ORDINATE SYSTEM MGA ZONE 56		HEIGHT DATUM AHD		PREPARED FOR PACIFIC HIGHWAY OFFICE		SHEET No. 03 of 03 PART 1 ISSUE B
								ISSUE STATUS ISSUED FOR CONSTRUCTION		EDMS No. SF2015/118045
										SHEET No. RA-B-07720

MAY BE INCOMPLETE IF COPIED
 ON A3 SIZE ORIGINAL
 C:\Project\wise\W2B\Working\Drawings_RA03\W2B-ABJ-B-RA-DRG-07721.dwg



NOTES
 1. THE PRELOAD SURFACE AS SHOWN ON THE CROSS SECTIONS IS BASED ON THE DESIGN PRELOAD LEVELS AT THE TIME THE PRELOAD MATERIAL WAS PLACED. SOME SETTLEMENT IS EXPECTED TO HAVE OCCURRED THROUGH THESE ZONES AND AS SUCH THE EXISTING LEVELS OF THE PRELOAD SURFACE ARE EXPECTED TO BE LOWER THAN SHOWN. THE CONTRACTOR SHALL CONFIRM ALL EXISTING PRE-LOAD LEVELS ON SITE PRIOR TO CONSTRUCTION.

LEGEND

PRELOAD DESIGN SURFACE	—
EARLY WORKS DESIGN	- - -
LANDSCAPE MOUND SURFACE	---
EXISTING SURFACE	---

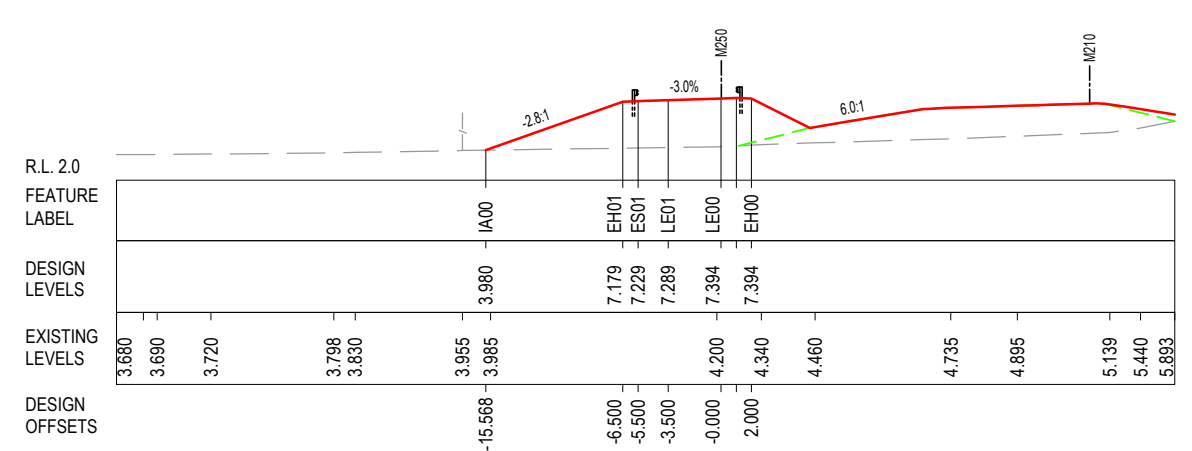
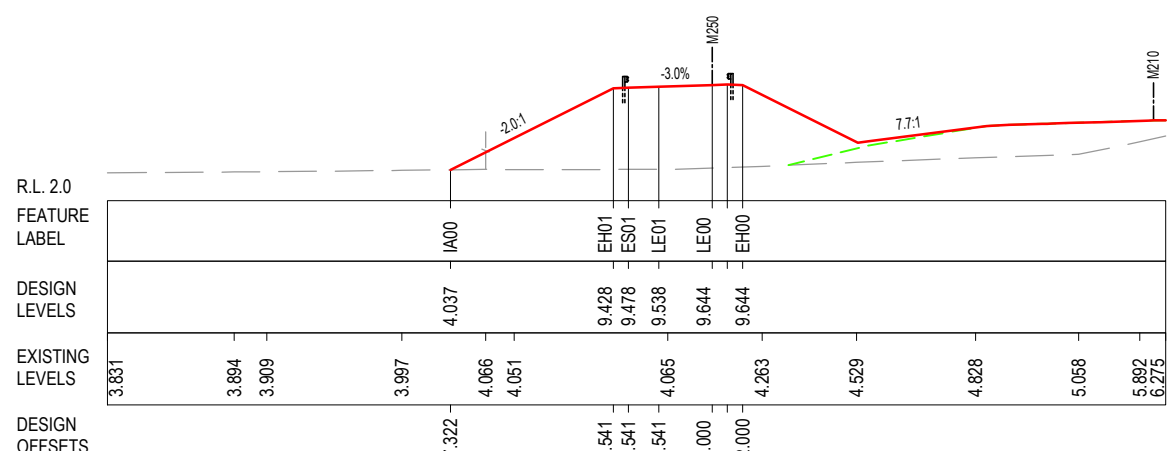
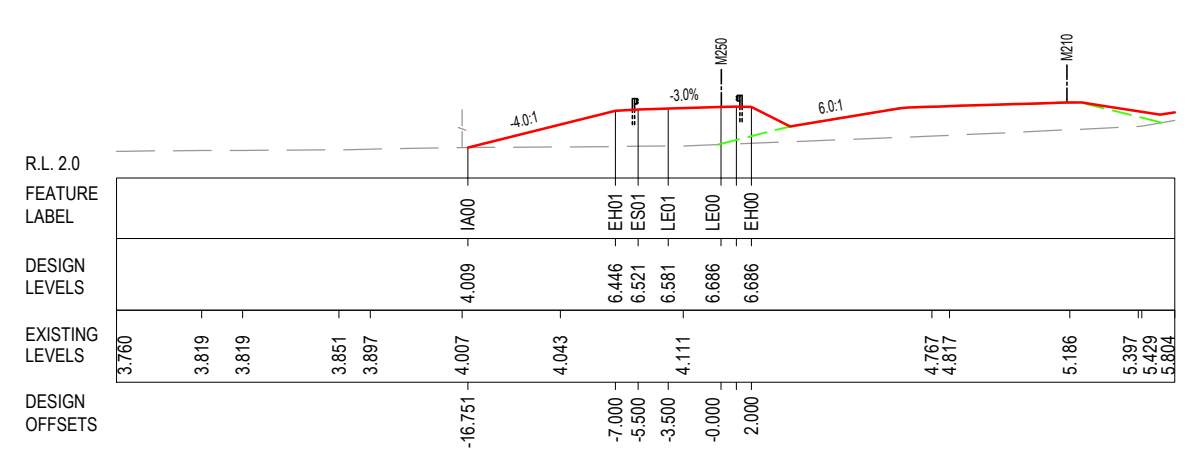
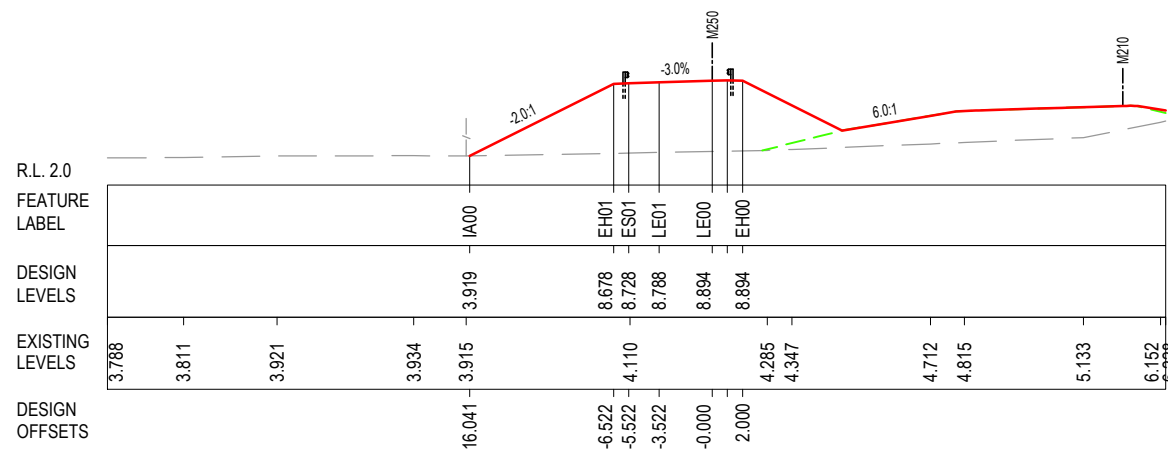

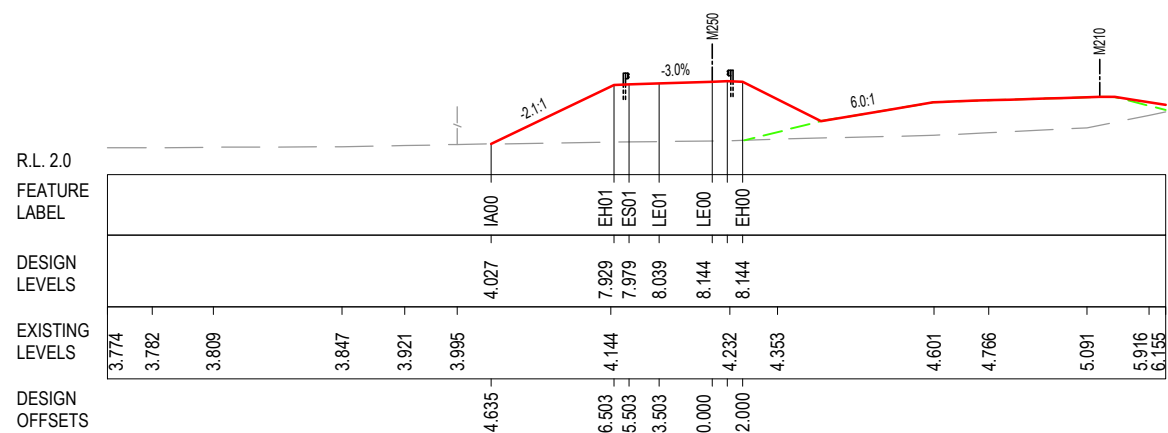
***Disclaimer:** This information is to be used only for the purpose of inspecting fixing or varying road levels in accordance with Part 3 of the Roads Act 1993. In some locations the road configuration has been refined without impacting the road level.

ACCEPTED FOR CONSTRUCTION

DESIGN LOT CODE B-81-RA-03	DESIGN MODEL FILE(S) USED FOR DOCUMENTATION OF THIS DRAWING W2B-ABJ-B-RA-MOD-09003_WEEK_58	PLOT DATE / TIME 01/02/17 1:56:32 PM James Terpening	PLOT BY James Terpening	CLIENT CLARENCE VALLEY COUNCIL	HW10 - PACIFIC HIGHWAY UPGRADE MACLEAN TO DEVILS PULPIT PORTION B CONTROL LINE M250 CROSS SECTIONS RA03	SHEET No. 01 of 03
AMENDMENT / REVISION DESCRIPTION ISSUED FOR CONSTRUCTION ISSUED FOR CONSTRUCTION	WVR No. APPROVAL S.A. S.A.	SCALES ON A3 SIZE DRAWING 0 5 10 15 20 25 SCALE 1:500m	DRAWINGS / DESIGN PREPARED BY ARCADIS Beca	TITLE Transport Roads & Maritime Services		
CO-ORDINATE SYSTEM MGA ZONE 56			HEIGHT DATUM AHD			RMS REGISTRATION No. DS2016/000619
PROJECT MNGR GREG RIORDAN			DESIGN MNGR SCOTT ASHDOWN			ISSUE STATUS ISSUED FOR CONSTRUCTION
PROJECT MNGR GREG RIORDAN			DESIGN MNGR SCOTT ASHDOWN			EDMS No. SF2015/118045
PROJECT MNGR GREG RIORDAN			DESIGN MNGR SCOTT ASHDOWN			SHEET No. RA-B-07721
PROJECT MNGR GREG RIORDAN			DESIGN MNGR SCOTT ASHDOWN			ISSUE B

MAY BE INCOMPLETE IF COPIED

C:\Project\wise\W2B\Working_Drawings_RA03\W2B-ABJ-B-RA-DRG-07722.dwg
11 ON A3 SIZE ORIGINAL



NOTES
1. THE PRELOAD SURFACE AS SHOWN ON THE CROSS SECTIONS IS BASED ON THE DESIGN PRELOAD LEVELS AT THE TIME THE PRELOAD MATERIAL WAS PLACED. SOME SETTLEMENT IS EXPECTED TO HAVE OCCURRED THROUGH THESE ZONES AND AS SUCH THE EXISTING LEVELS OF THE PRELOAD SURFACE ARE EXPECTED TO BE LOWER THAN SHOWN. THE CONTRACTOR SHALL CONFIRM ALL EXISTING PRE-LOAD LEVELS ON SITE PRIOR TO CONSTRUCTION.

LEGEND

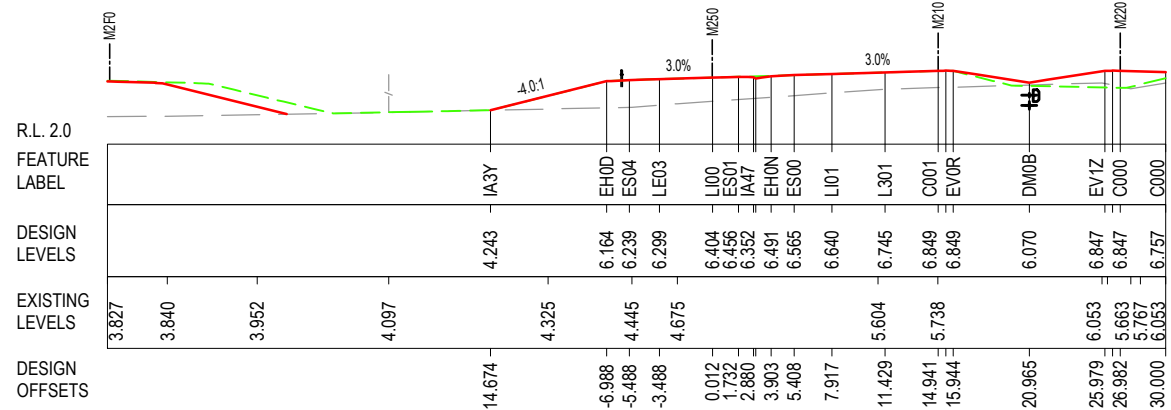
- PRELOAD DESIGN SURFACE (Red solid line)
- EARLY WORKS DESIGN (Green dashed line)
- LANDSCAPE MOUND SURFACE (Pink solid line)
- EXISTING SURFACE (Black dashed line)

***Disclaimer:** This information is to be used only for the purpose of inspecting fixing or varying road levels in accordance with Part 3 of the Roads Act 1993. In some locations the road configuration has been refined without impacting the road level.

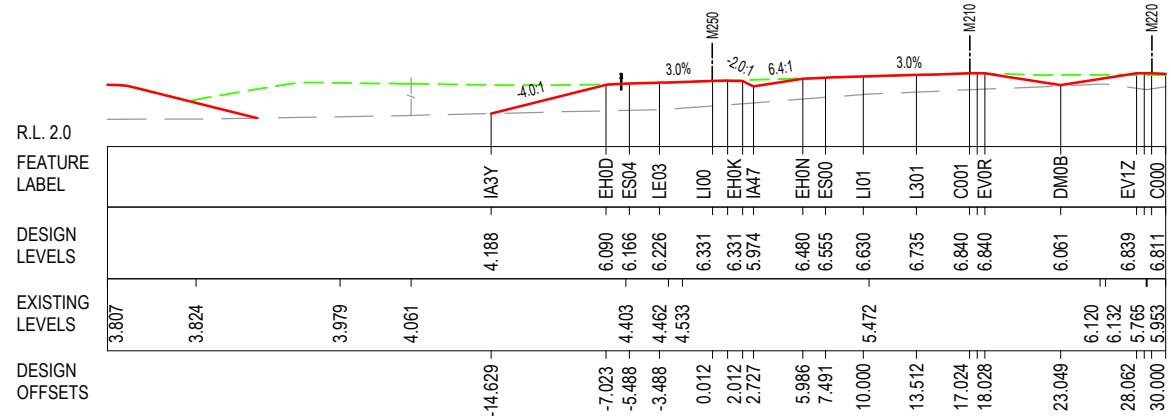
ACCEPTED FOR CONSTRUCTION

DESIGN LOT CODE B-81-RA-03		DESIGN MODEL FILE(S) USED FOR DOCUMENTATION OF THIS DRAWING W2B-ABJ-B-RA-MOD-09003_WEEK_58		PLOT DATE / TIME 01/02/17 1:56:34 PM James Terpening		PLOT BY James Terpening		CLIENT CLARENCE VALLEY COUNCIL HW10 - PACIFIC HIGHWAY UPGRADE MACLEAN TO DEVILS PULPIT PORTION B CONTROL LINE M250 CROSS SECTIONS RA03		A3					
AMENDMENT / REVISION DESCRIPTION ISSUED FOR CONSTRUCTION		VWR No. APPROVAL S.A. S.A.		SCALES ON A3 SIZE DRAWING 0 5 10 15 20 25 SCALE 1:500m		DRAWINGS / DESIGN PREPARED BY ARCADIS Beca		TITLE NAME DATE DRAWN JAMES TERPENING 02.02.17 DRG CHECK CRAIG DUNNINGHAM 02.02.17 DESIGN MARK SHAMOUN 02.02.17 DESIGN CHECK DANIEL KEHOE 02.02.17 DESIGN MNGR SCOTT ASHDOWN 02.02.17 PROJECT MNGR GREG RIORDAN 02.02.17		PREPARED FOR PACIFIC HIGHWAY OFFICE		RMS REGISTRATION No. DS2016/000619		SHEET No. 02 of 03	
CO-ORDINATE SYSTEM MGA ZONE 56		HEIGHT DATUM AHD		ISSUE STATUS ISSUED FOR CONSTRUCTION		EDMS No. SF2015/118045		SHEET No. RA-B-07722		ISSUE B		© Roads and Maritime Services			

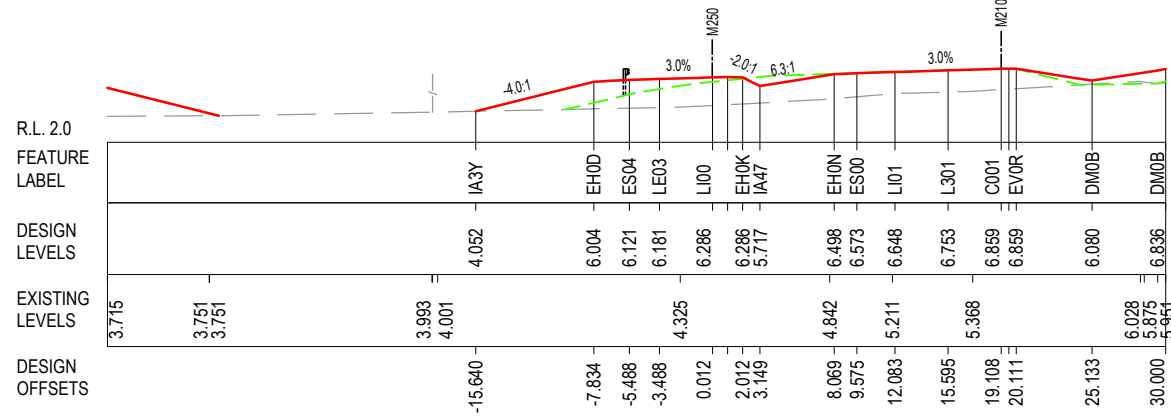
MAY BE INCOMPLETE IF COPIED
 C:\Project\wise\W2B\Working\Drawings_RA03\W2B-ABJ-B-RA-DRG-07723.dwg
 11 ON A3 SIZE ORIGINAL



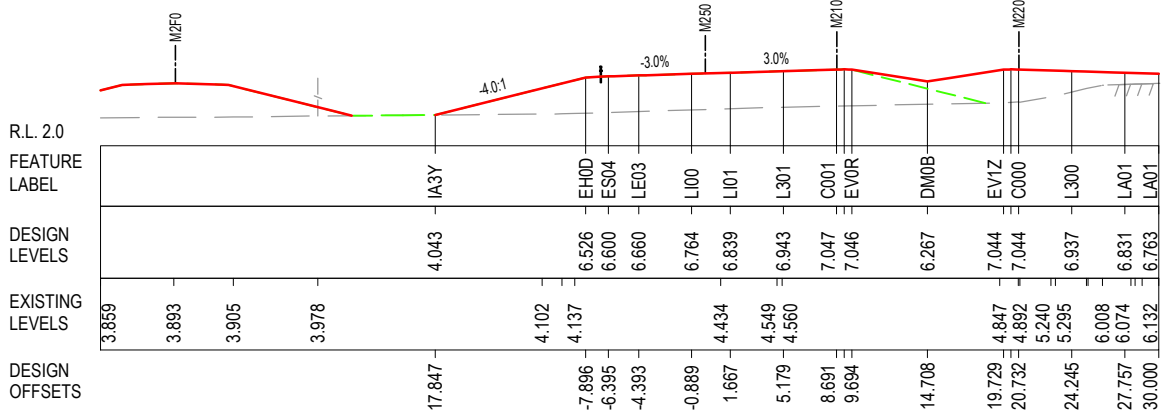
350.000



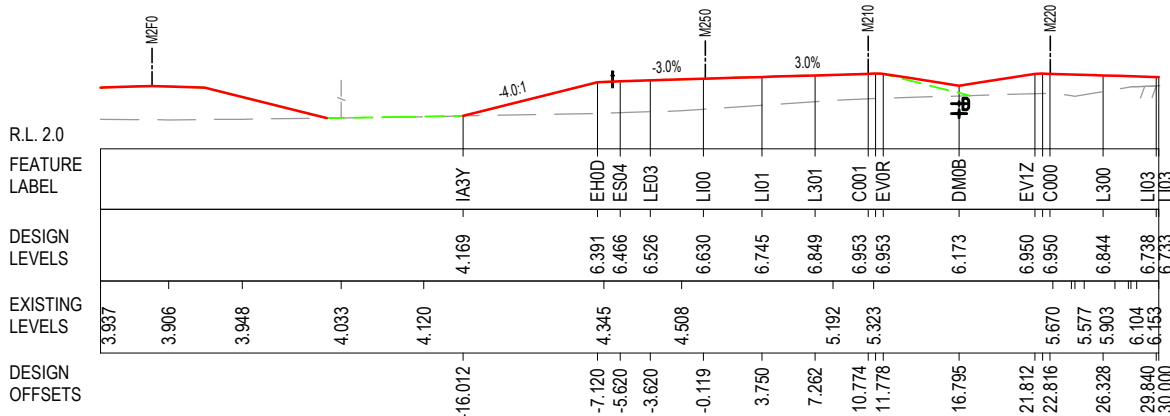
325.000



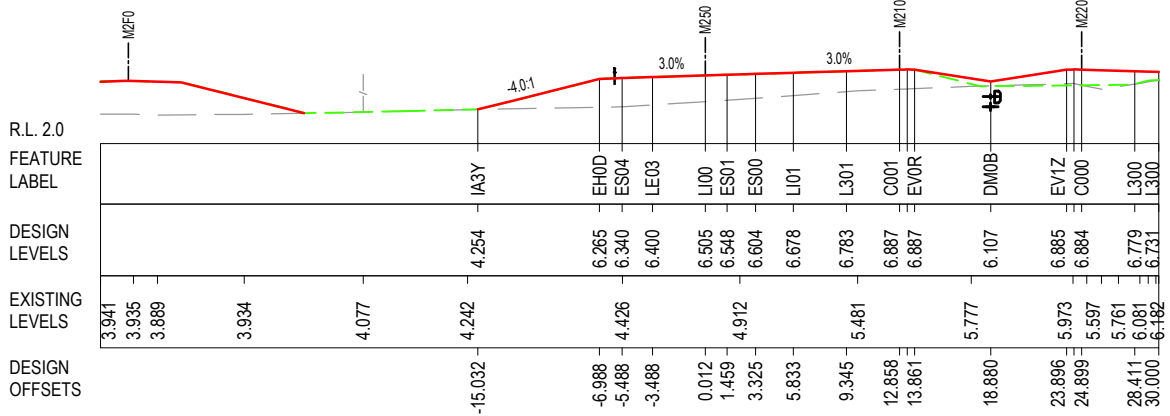
300.000



425.000



400.000



375.000

NOTES
 1. THE PRELOAD SURFACE AS SHOWN ON THE CROSS SECTIONS IS BASED ON THE DESIGN PRELOAD LEVELS AT THE TIME THE PRELOAD MATERIAL WAS PLACED. SOME SETTLEMENT IS EXPECTED TO HAVE OCCURRED THROUGH THESE ZONES AND AS SUCH THE EXISTING LEVELS OF THE PRELOAD SURFACE ARE EXPECTED TO BE LOWER THAN SHOWN. THE CONTRACTOR SHALL CONFIRM ALL EXISTING PRE-LOAD LEVELS ON SITE PRIOR TO CONSTRUCTION.

LEGEND

PRELOAD DESIGN SURFACE	---
EARLY WORKS DESIGN	- - -
LANDSCAPE MOUND SURFACE	---
EXISTING SURFACE	---

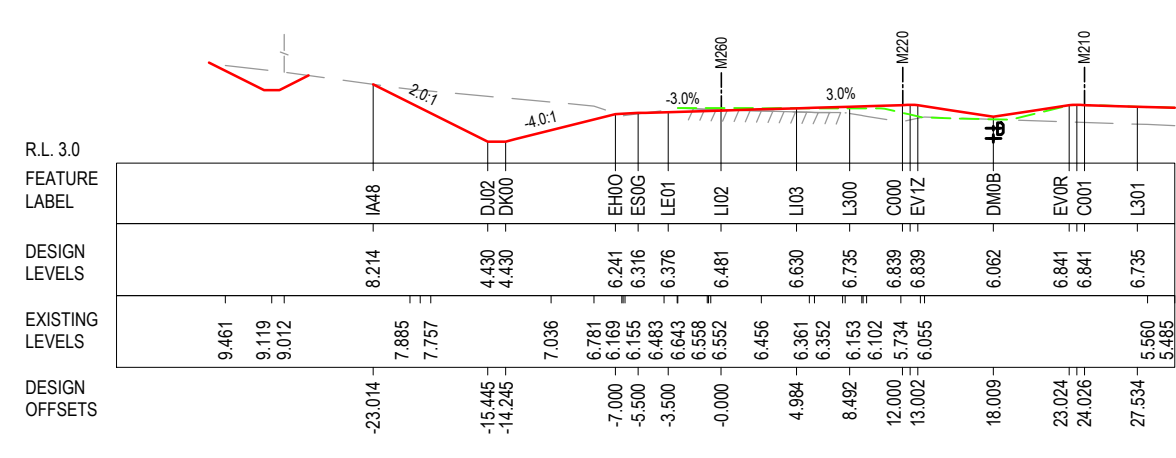
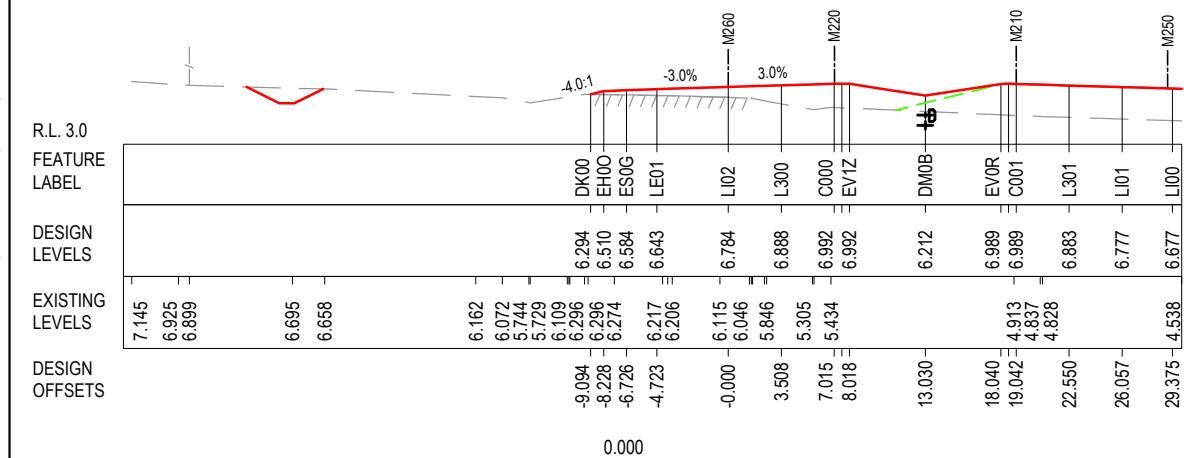
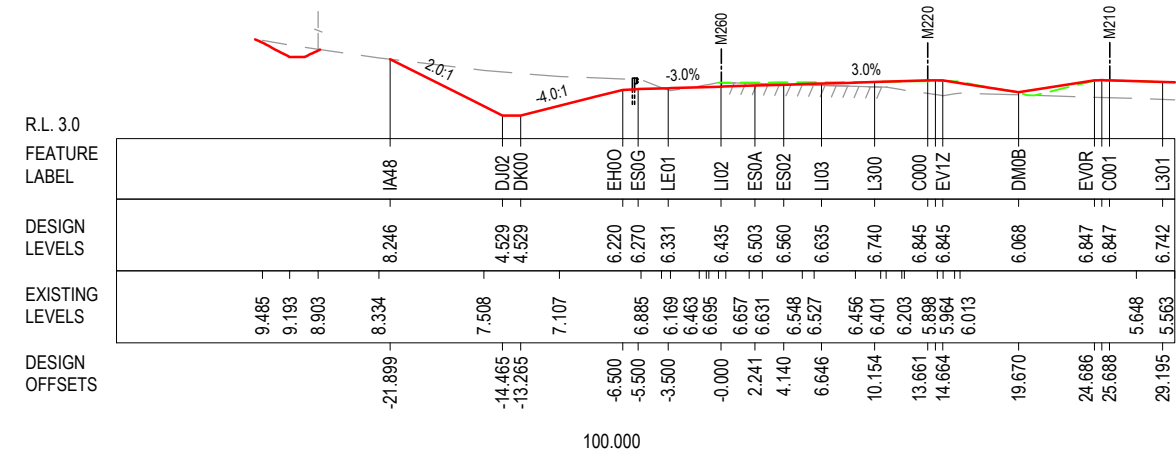
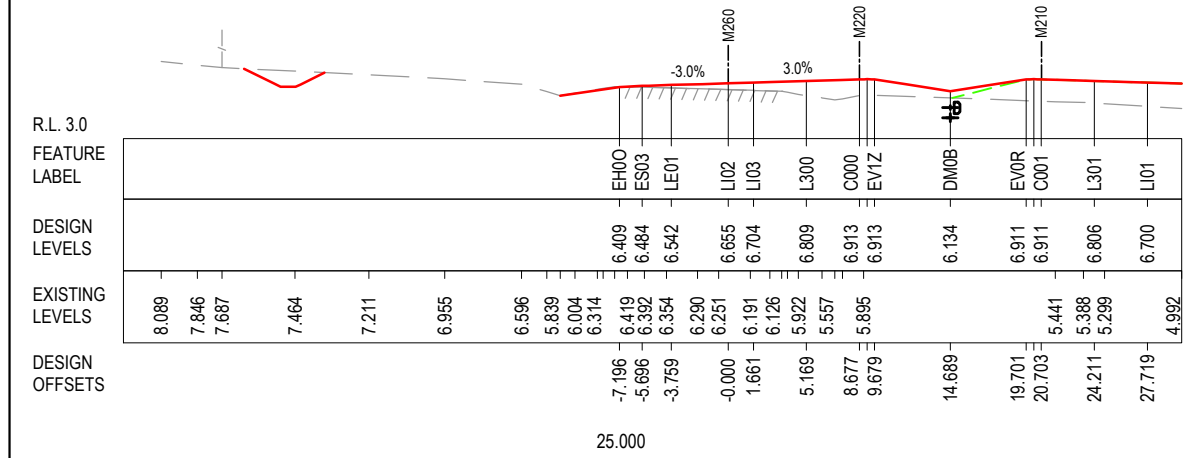
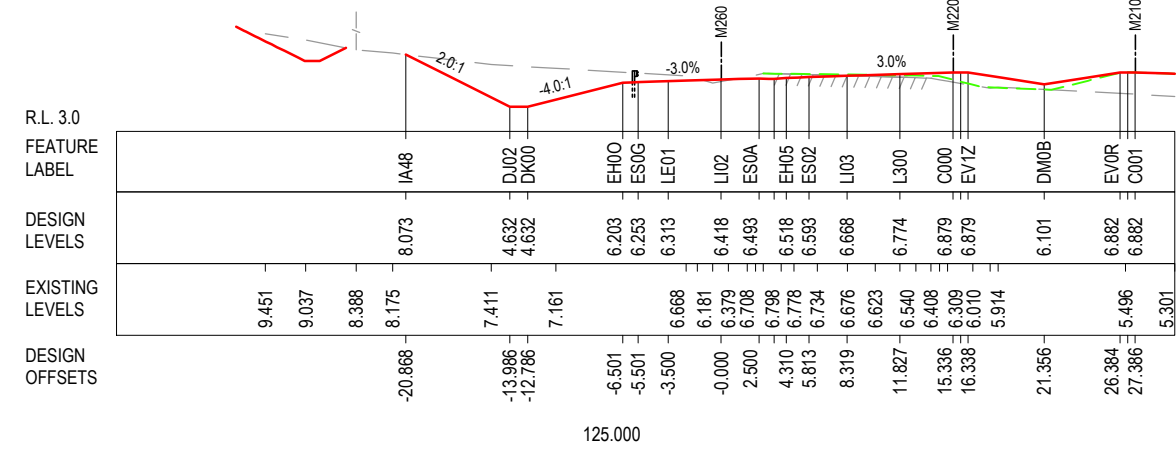
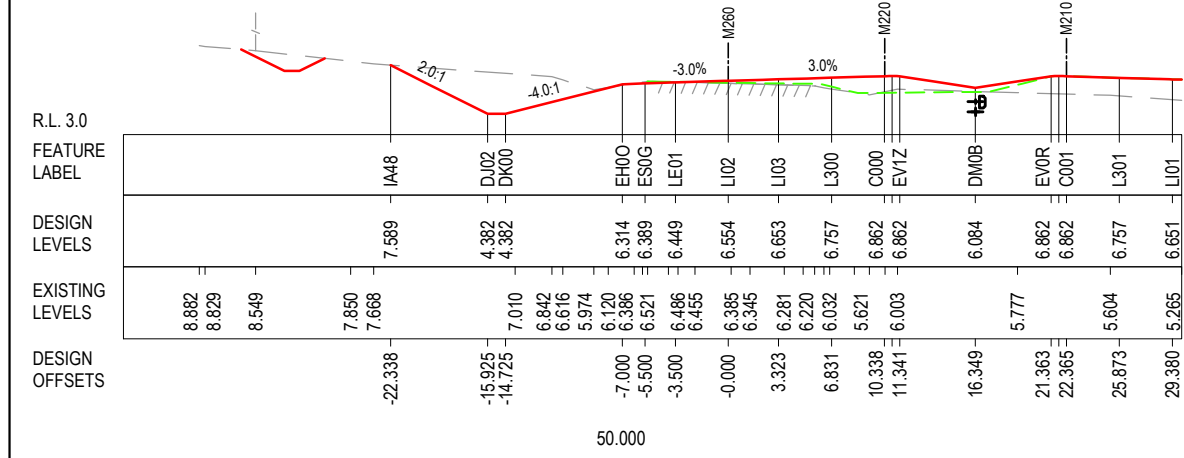
***Disclaimer:** This information is to be used only for the purpose of inspecting fixing or varying road levels in accordance with Part 3 of the Roads Act 1993. In some locations the road configuration has been refined without impacting the road level.

ACCEPTED FOR CONSTRUCTION

DESIGN LOT CODE B-81-RA-03	DESIGN MODEL FILE(S) USED FOR DOCUMENTATION OF THIS DRAWING W2B-ABJ-B-RA-MOD-09003_WEEK_58	PLOT DATE / TIME 01/02/17 1:56:36 PM James Terpening	PLOT BY James Terpening	CLIENT CLARENCE VALLEY COUNCIL HW10 - PACIFIC HIGHWAY UPGRADE MACLEAN TO DEVILS PULPIT PORTION B CONTROL LINE M250 CROSS SECTIONS RA03	A3
AMENDMENT / REVISION DESCRIPTION ISSUED FOR CONSTRUCTION ISSUED FOR CONSTRUCTION	WVR No. APPROVAL S.A. S.A.	SCALES ON A3 SIZE DRAWING 0 5 10 15 20 25 SCALE 1:500m	DRAWINGS / DESIGN PREPARED BY ARCADIS Beca	TITLE NSW Transport Roads & Maritime Services	RMS REGISTRATION No. DS2016/000619
CO-ORDINATE SYSTEM MGA ZONE 56	HEIGHT DATUM AHD	DESIGN MARK SHAMOUN 02.02.17	DESIGN CHECK DANIEL KEHOE 02.02.17	PREPARED FOR PACIFIC HIGHWAY OFFICE	SHEET No. 03 of 03
		DESIGN MNGR SCOTT ASHDOWN 02.02.17	PROJECT MNGR GREG RIORDAN 02.02.17	ISSUE STATUS ISSUED FOR CONSTRUCTION	ISSUE No. RA-B-07723 ISSUE B

MAY BE INCOMPLETE IF COPIED

C:\Project\wise\W2B\Working\Drawings_RA03\W2B-ABJ-B-RA-DRG-07724.dwg



NOTES
 1. THE PRELOAD SURFACE AS SHOWN ON THE CROSS SECTIONS IS BASED ON THE DESIGN PRELOAD LEVELS AT THE TIME THE PRELOAD MATERIAL WAS PLACED. SOME SETTLEMENT IS EXPECTED TO HAVE OCCURRED THROUGH THESE ZONES AND AS SUCH THE EXISTING LEVELS OF THE PRELOAD SURFACE ARE EXPECTED TO BE LOWER THAN SHOWN. THE CONTRACTOR SHALL CONFIRM ALL EXISTING PRE-LOAD LEVELS ON SITE PRIOR TO CONSTRUCTION.

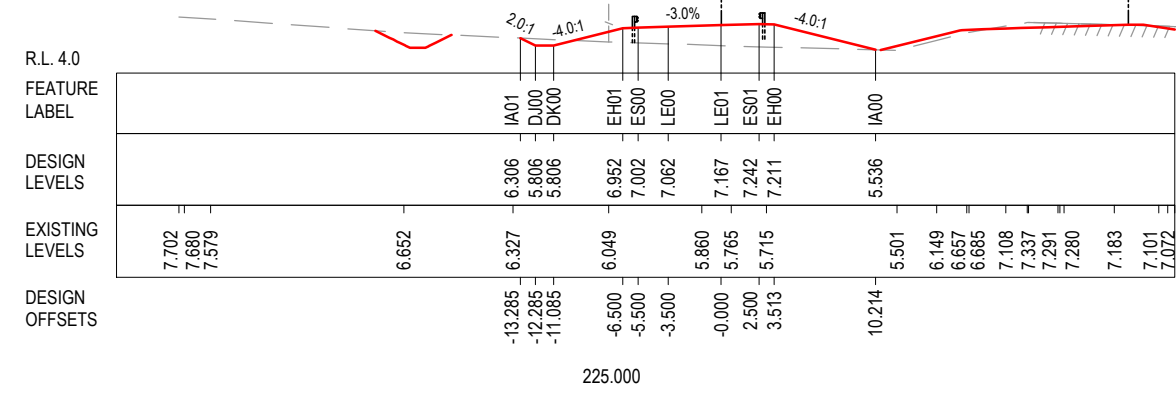
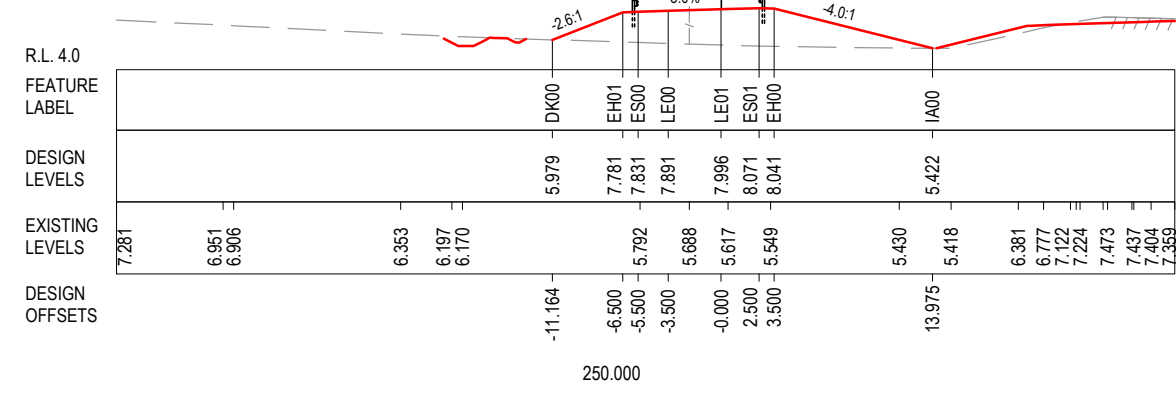
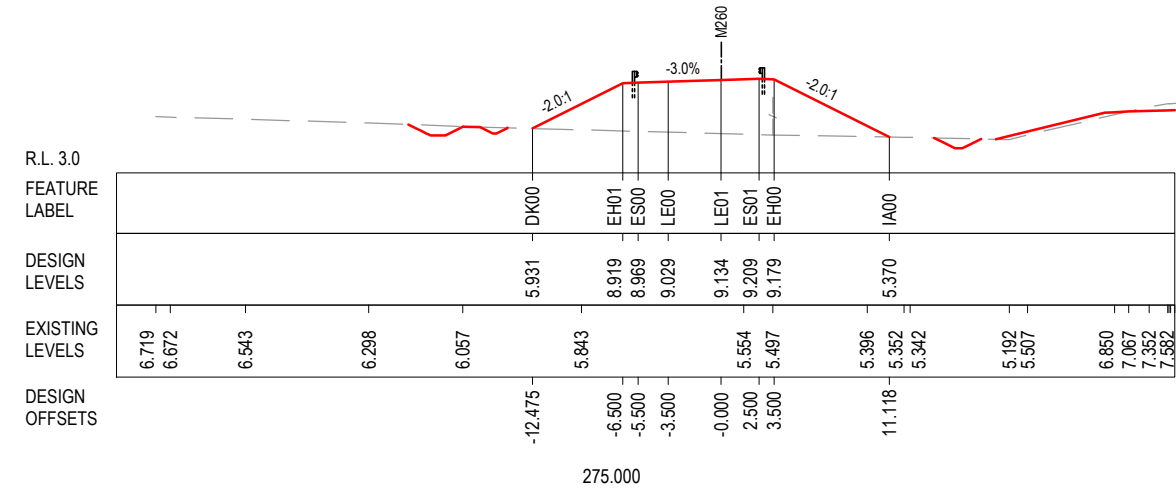
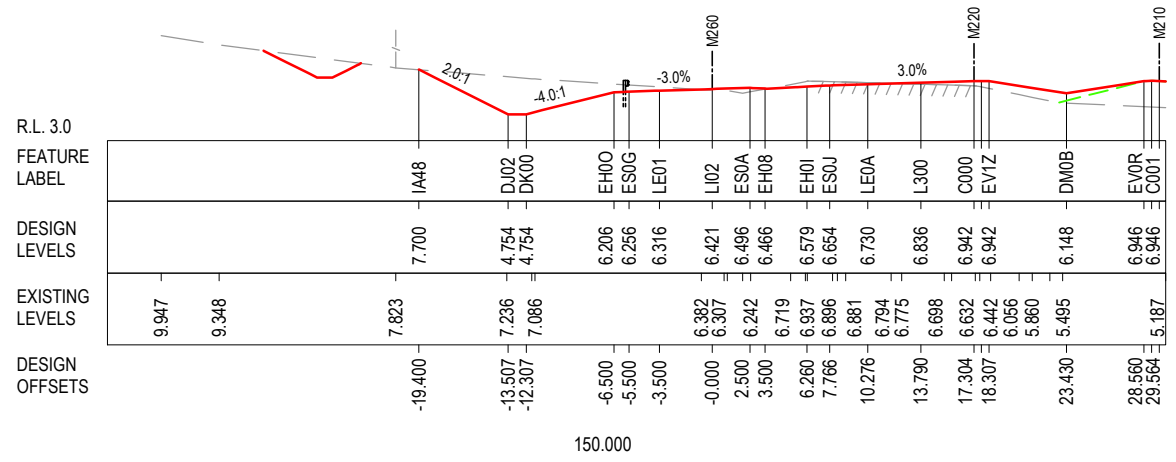
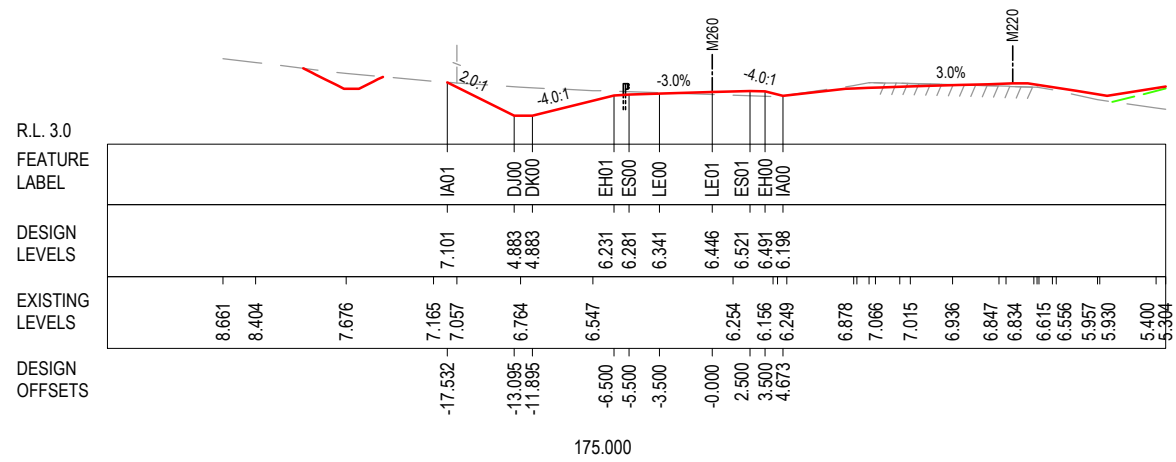
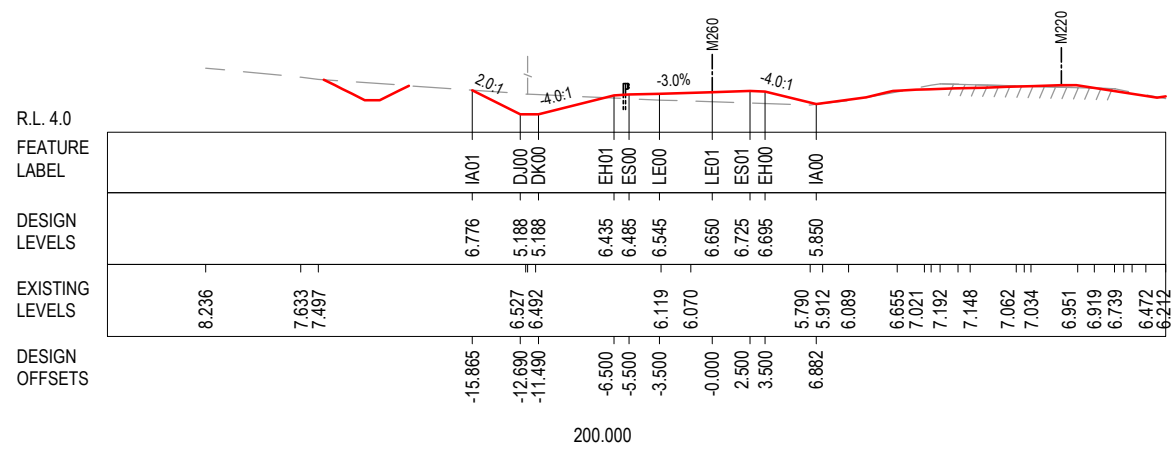
LEGEND	
PRELOAD DESIGN SURFACE	———
EARLY WORKS DESIGN	-----
LANDSCAPE MOUND SURFACE	—————
EXISTING SURFACE	—————

***Disclaimer:** This information is to be used only for the purpose of inspecting fixing or varying road levels in accordance with Part 3 of the Roads Act 1993. In some locations the road configuration has been refined without impacting the road level.

ACCEPTED FOR CONSTRUCTION

DESIGN LOT CODE B-81-RA-03		DESIGN MODEL FILE(S) USED FOR DOCUMENTATION OF THIS DRAWING W2B-ABJ-B-RA-MOD-09003_WEEK_58		PLOT DATE / TIME 01/02/17 1:56:39 PM James Terpening		PLOT BY James Terpening		CLIENT CLARENCE VALLEY COUNCIL HW10 - PACIFIC HIGHWAY UPGRADE MACLEAN TO DEVILS PULPIT PORTION B CONTROL LINE M260 CROSS SECTIONS RA03		A3		
AMENDMENT / REVISION DESCRIPTION ISSUED FOR CONSTRUCTION ISSUED FOR CONSTRUCTION		WVR No. APPROVAL S.A. S.A.		SCALES ON A3 SIZE DRAWING 0 5 10 15 20 25 SCALE 1:500m		DRAWINGS / DESIGN PREPARED BY ARCADIS Beca		TITLE NAME DATE DRAWN JAMES TERPENING 02.02.17 DRG CHECK CRAIG DUNNINGHAM 02.02.17 DESIGN MARK SHAMOUN 02.02.17 DESIGN CHECK DANIEL KEHOE 02.02.17 DESIGN MNGR SCOTT ASHDOWN 02.02.17 PROJECT MNGR GREG RIORDAN 02.02.17		PREPARED FOR PACIFIC HIGHWAY OFFICE	RMS REGISTRATION No. DS2016/000619	PART 1
CO-ORDINATE SYSTEM MGA ZONE 56		HEIGHT DATUM AHD		NSW GOVERNMENT Transport Roads & Maritime Services		ISSUE STATUS ISSUED FOR CONSTRUCTION		EDMS No. SF2015/118045		SHEET No. RA-B-07724		ISSUE B

MAY BE INCOMPLETE IF COPIED FROM A3 SIZE ORIGINAL
C:\Project\wise\W2B\Working\Drawings_RA03\W2B-ABJ-B-RA-DRG-07725.dwg



NOTES
 1. THE PRELOAD SURFACE AS SHOWN ON THE CROSS SECTIONS IS BASED ON THE DESIGN PRELOAD LEVELS AT THE TIME THE PRELOAD MATERIAL WAS PLACED. SOME SETTLEMENT IS EXPECTED TO HAVE OCCURRED THROUGH THESE ZONES AND AS SUCH THE EXISTING LEVELS OF THE PRELOAD SURFACE ARE EXPECTED TO BE LOWER THAN SHOWN. THE CONTRACTOR SHALL CONFIRM ALL EXISTING PRE-LOAD LEVELS ON SITE PRIOR TO CONSTRUCTION.

LEGEND

PRELOAD DESIGN SURFACE	—
EARLY WORKS DESIGN	---
LANDSCAPE MOUND SURFACE	---
EXISTING SURFACE	---

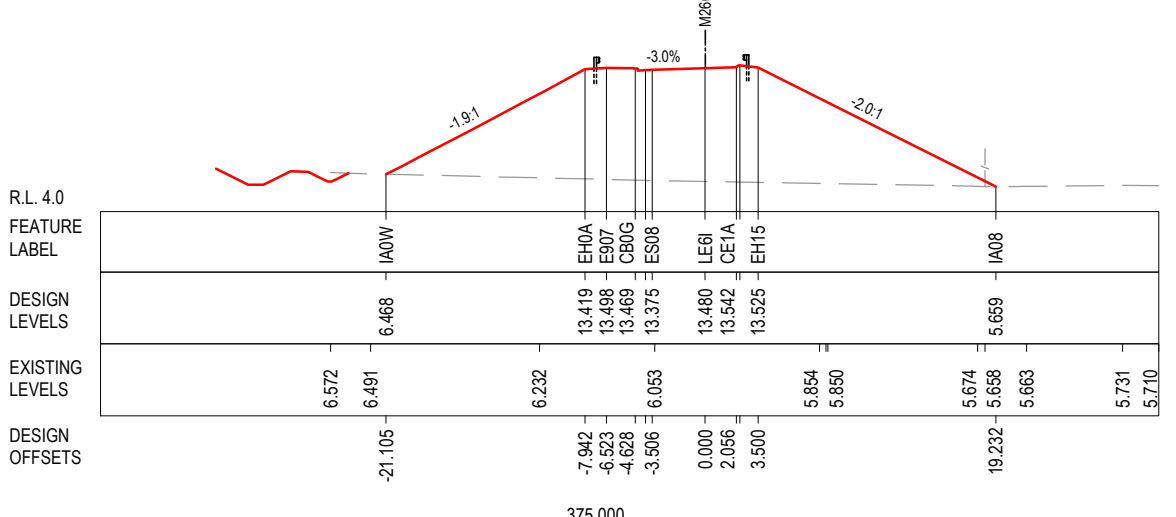
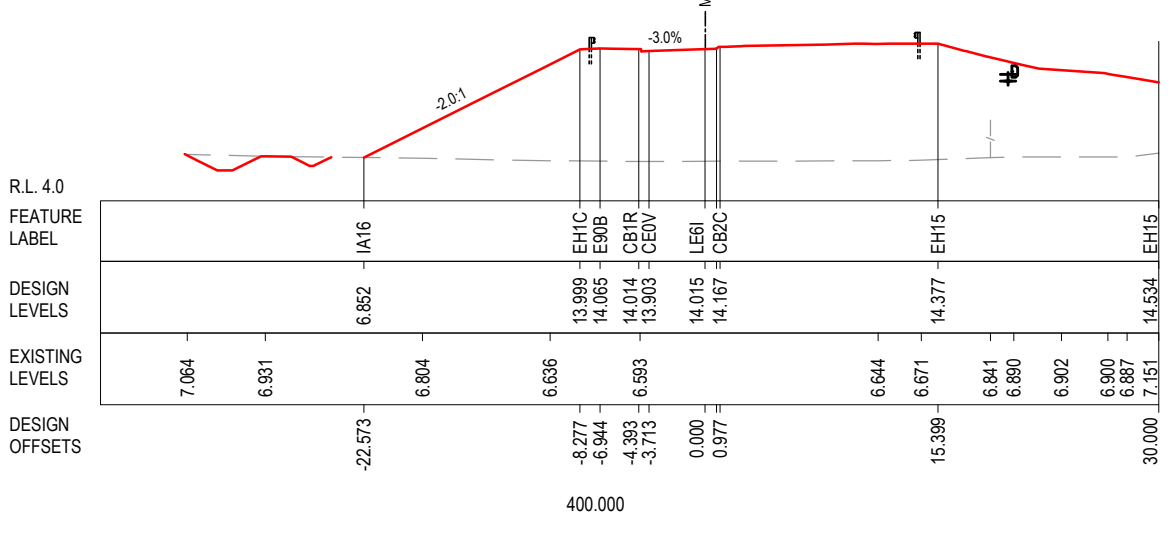
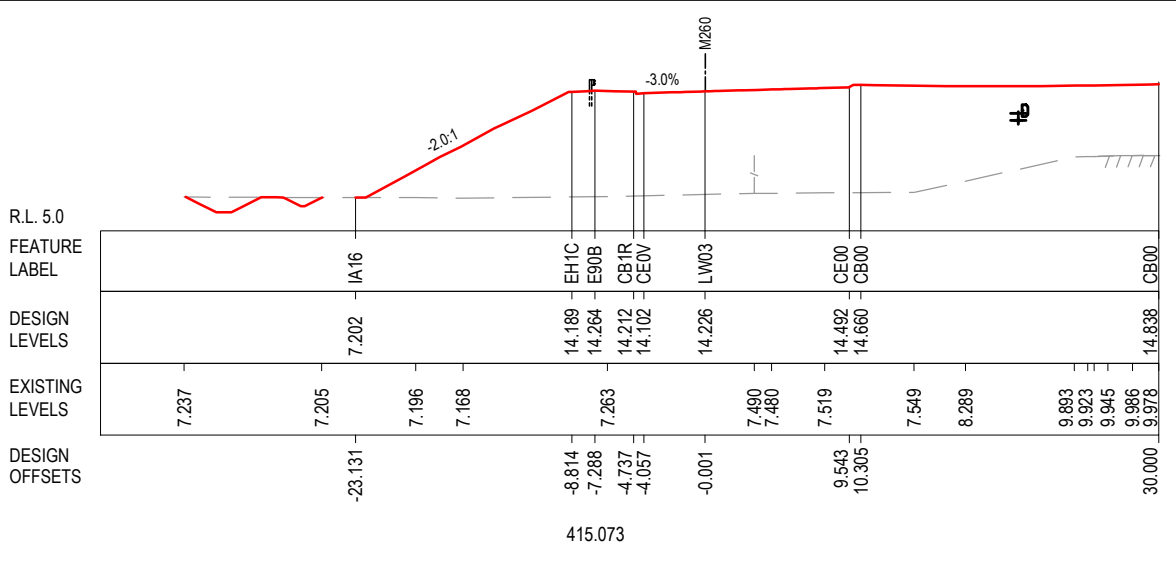
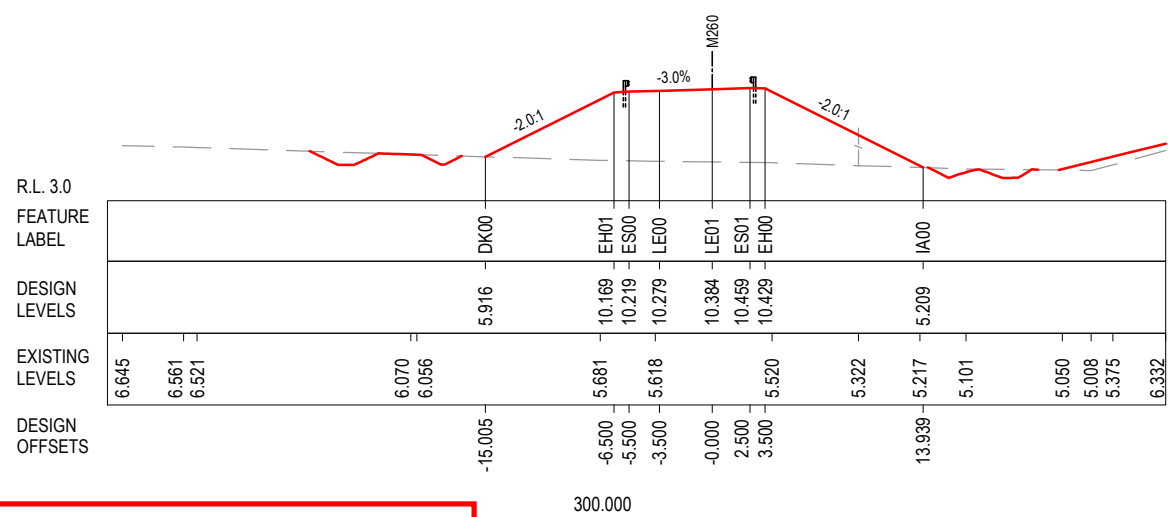
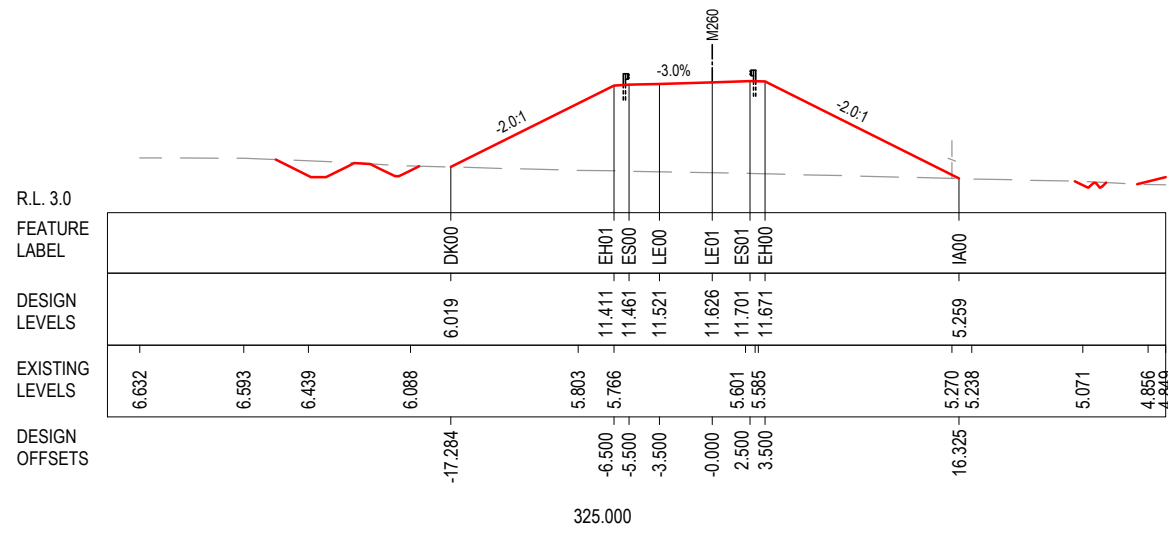
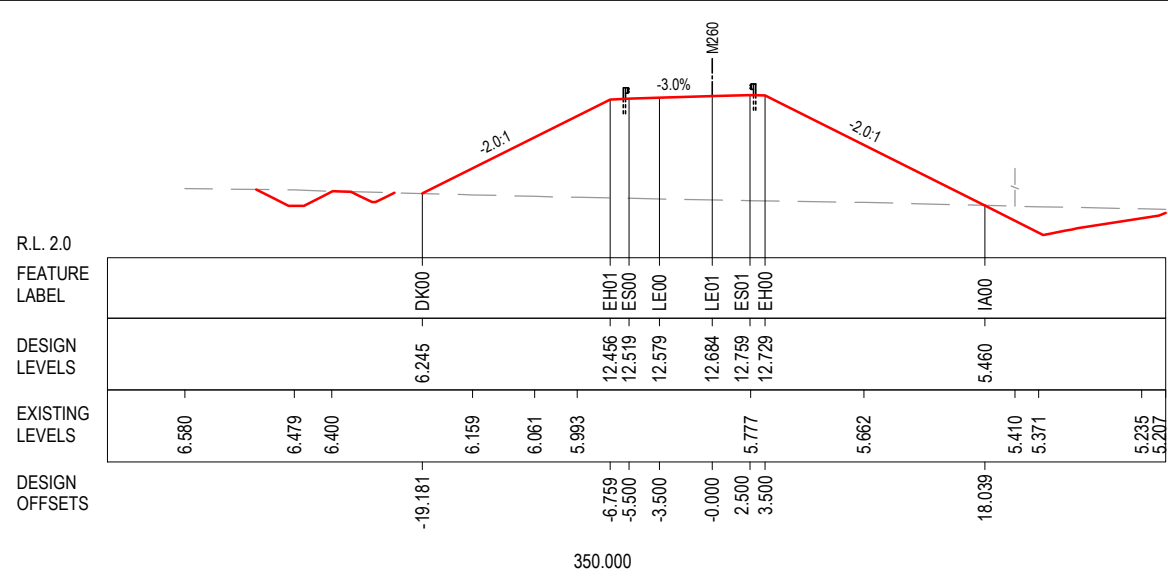
***Disclaimer:** This information is to be used only for the purpose of inspecting fixing or varying road levels in accordance with Part 3 of the Roads Act 1993. In some locations the road configuration has been refined without impacting the road level.

ACCEPTED FOR CONSTRUCTION

DESIGN LOT CODE B-81-RA-03	DESIGN MODEL FILE(S) USED FOR DOCUMENTATION OF THIS DRAWING W2B-ABJ-B-RA-MOD-09003_WEEK_58	PLOT DATE / TIME 01/02/17 1:56:41 PM James Terpening	PLOT BY James Terpening	CLIENT CLARENCE VALLEY COUNCIL HW10 - PACIFIC HIGHWAY UPGRADE MACLEAN TO DEVILS PULPIT PORTION B CONTROL LINE M260 CROSS SECTIONS RA03	A3
AMENDMENT / REVISION DESCRIPTION ISSUED FOR CONSTRUCTION ISSUED FOR CONSTRUCTION	WVR No. APPROVAL S.A. S.A.	SCALES ON A3 SIZE DRAWING 0 5 10 15 20 25 SCALE 1:500m	DRAWINGS / DESIGN PREPARED BY ARCADIS Beca	TITLE NSW Transport Roads & Maritime Services	RMS REGISTRATION No. DS2016/000619
CO-ORDINATE SYSTEM MGA ZONE 56	HEIGHT DATUM AHD	DESIGNER MARK SHAMOUN	DESIGN CHECKER DANIEL KEHOE	DESIGN MGR SCOTT ASHDOWN	PROJECT MGR GREG RIORDAN
		DATE 02.02.17	DATE 02.02.17	DATE 02.02.17	DATE 02.02.17
				PREPARED FOR PACIFIC HIGHWAY OFFICE	ISSUE STATUS ISSUED FOR CONSTRUCTION
				EDMS No. SF2015/118045	SHEET No. RA-B-07725
					PART 1 ISSUE B

© Roads and Maritime Services

MAY BE INCOMPLETE IF COPIED
 T1 ON A3 SIZE ORIGINAL
 C:\Project\wise\W2B\Working\Drawings_RA03\W2B-ABJ-B-RA-DRG-07726.dwg



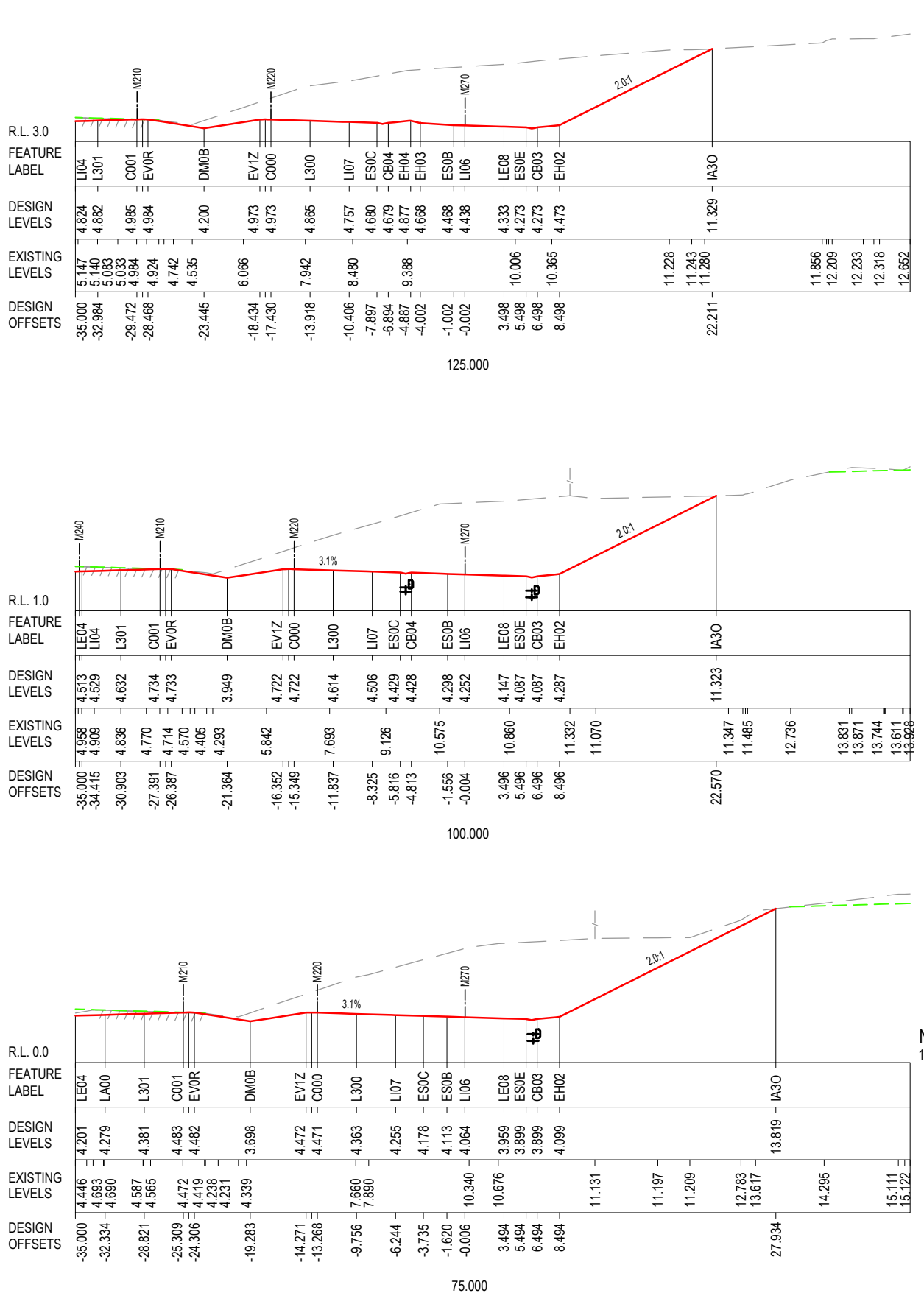
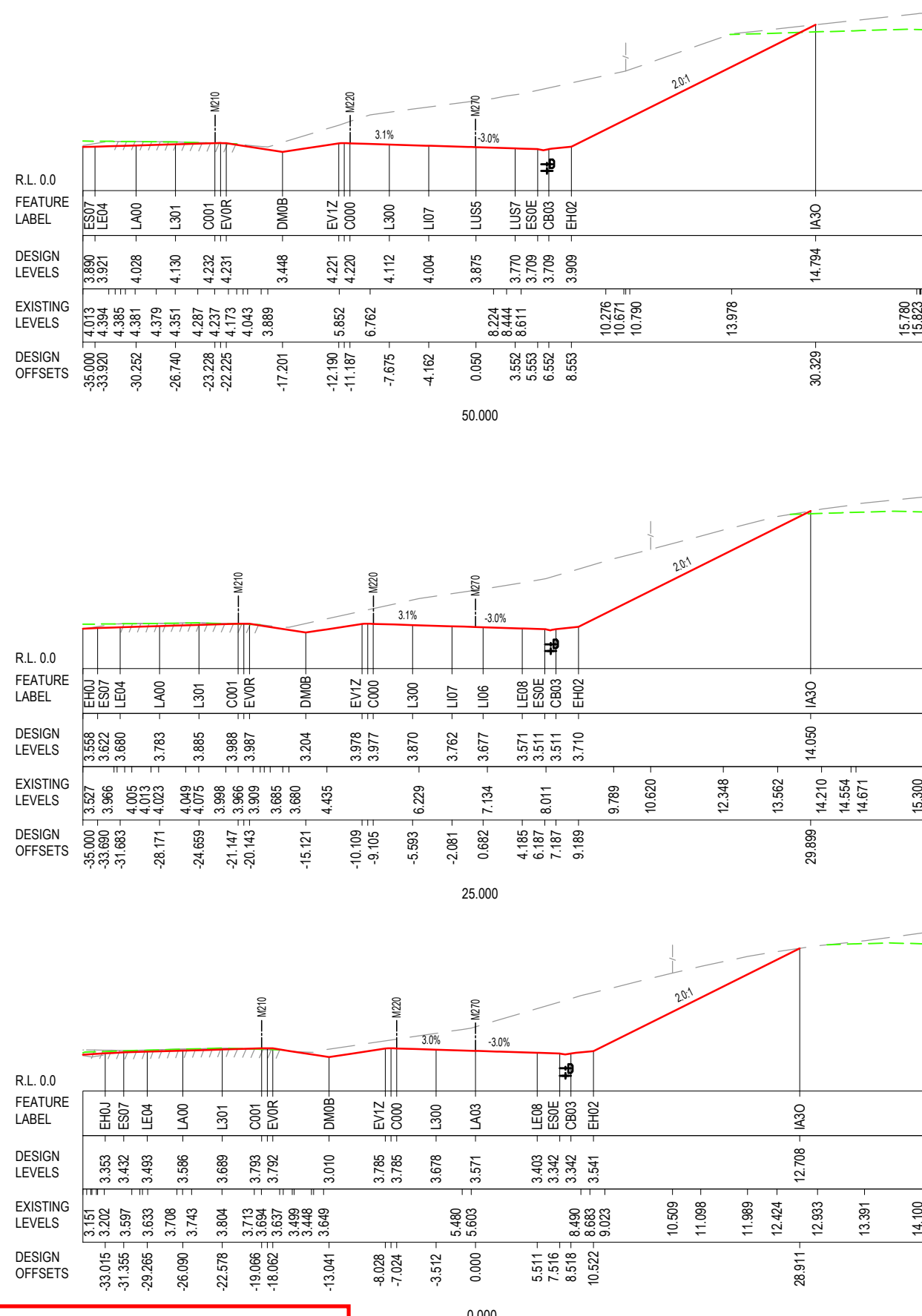
NOTES
 1. THE PRELOAD SURFACE AS SHOWN ON THE CROSS SECTIONS IS BASED ON THE DESIGN PRELOAD LEVELS AT THE TIME THE PRELOAD MATERIAL WAS PLACED. SOME SETTLEMENT IS EXPECTED TO HAVE OCCURRED THROUGH THESE ZONES AND AS SUCH THE EXISTING LEVELS OF THE PRELOAD SURFACE ARE EXPECTED TO BE LOWER THAN SHOWN. THE CONTRACTOR SHALL CONFIRM ALL EXISTING PRE-LOAD LEVELS ON SITE PRIOR TO CONSTRUCTION.

LEGEND
 PRELOAD DESIGN SURFACE ———
 EARLY WORKS DESIGN - - - - -
 LANDSCAPE MOUND SURFACE ———
 EXISTING SURFACE ———

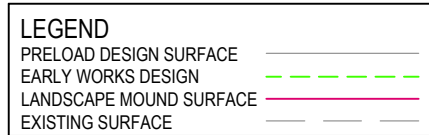
*Disclaimer: This information is to be used only for the purpose of inspecting fixing or varying road levels in accordance with Part 3 of the Roads Act 1993. In some locations the road configuration has been refined without impacting the road level.

ACCEPTED FOR CONSTRUCTION

DESIGN LOT CODE B-81-RA-03	DESIGN MODEL FILE(S) USED FOR DOCUMENTATION OF THIS DRAWING W2B-ABJ-B-RA-MOD-09003_WEEK_58	PLOT DATE / TIME 01/02/17 1:56:44 PM James Terpening	PLOT BY James Terpening	CLIENT CLARENCE VALLEY COUNCIL HW10 - PACIFIC HIGHWAY UPGRADE MACLEAN TO DEVILS PULPIT PORTION B CONTROL LINE M260 CROSS SECTIONS RA03	A3
AMENDMENT / REVISION DESCRIPTION ISSUED FOR CONSTRUCTION ISSUED FOR CONSTRUCTION	WVR No. APPROVAL S.A. S.A.	SCALES ON A3 SIZE DRAWING 0 5 10 15 20 25 SCALE 1:500m	DRAWINGS / DESIGN PREPARED BY ARCADIS Beca	TITLE Transport Roads & Maritime Services	RMS REGISTRATION No. DS2016/000619
CO-ORDINATE SYSTEM MGA ZONE 56	HEIGHT DATUM AHD	DESIGN CHECK DANIEL KEHOE	DESIGN MNGR SCOTT ASHDOWN	PREPARED FOR PACIFIC HIGHWAY OFFICE	ISSUE STATUS ISSUED FOR CONSTRUCTION
		DRG CHECK CRAIG DUNNINGHAM	DESIGN MARK SHAMOUN		EDMS No. SF2015/118045
		DESIGN CHECK DANIEL KEHOE	PROJECT MNGR GREG RIORDAN		SHEET No. RA-B-07726
					PART 1 ISSUE B



- NOTES**
- THE PRELOAD SURFACE AS SHOWN ON THE CROSS SECTIONS IS BASED ON THE DESIGN PRELOAD LEVELS AT THE TIME THE PRELOAD MATERIAL WAS PLACED. SOME SETTLEMENT IS EXPECTED TO HAVE OCCURRED THROUGH THESE ZONES AND AS SUCH THE EXISTING LEVELS OF THE PRELOAD SURFACE ARE EXPECTED TO BE LOWER THAN SHOWN. THE CONTRACTOR SHALL CONFIRM ALL EXISTING PRE-LOAD LEVELS ON SITE PRIOR TO CONSTRUCTION.



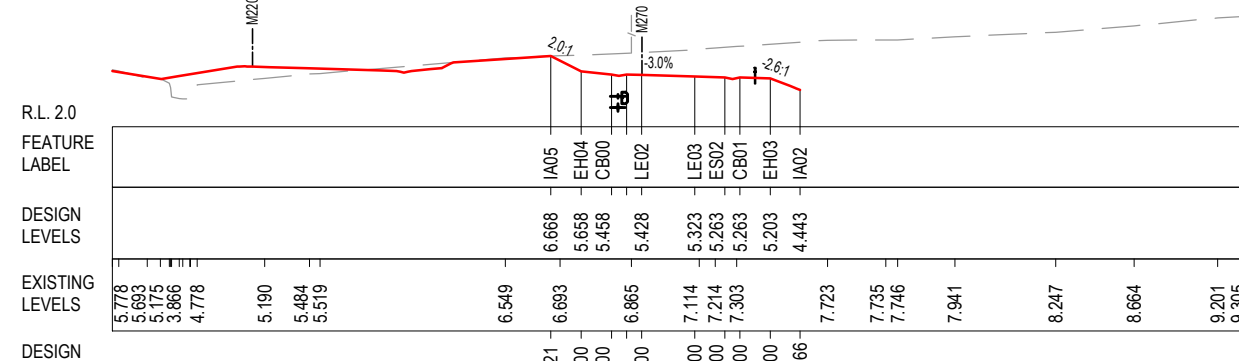
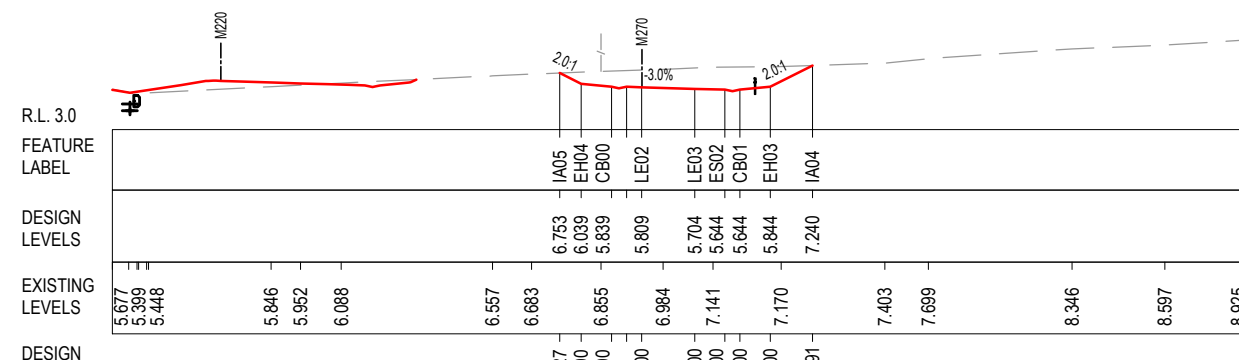
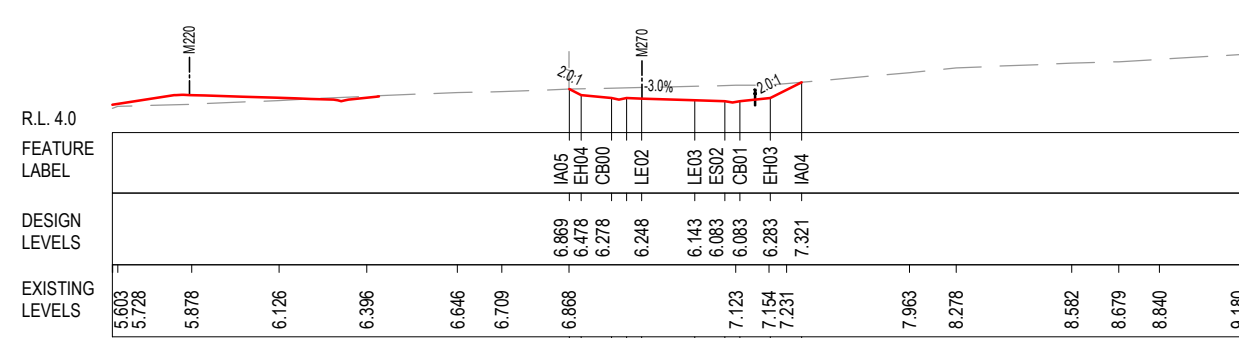
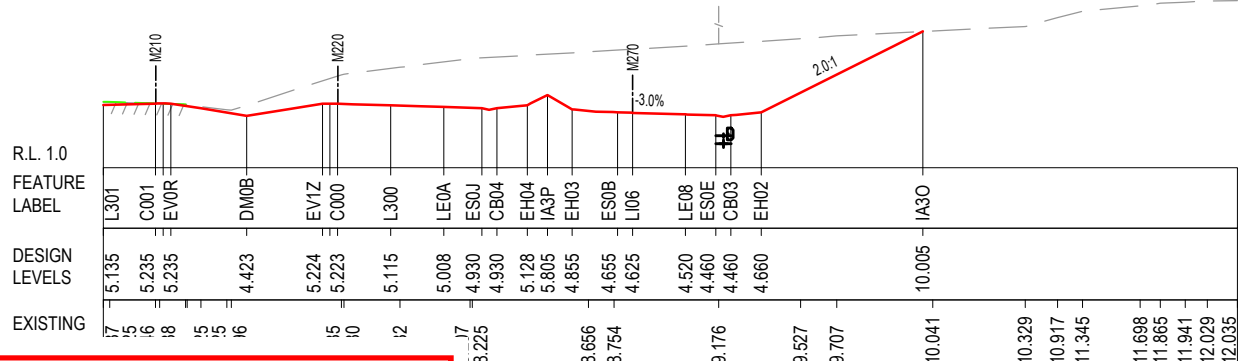
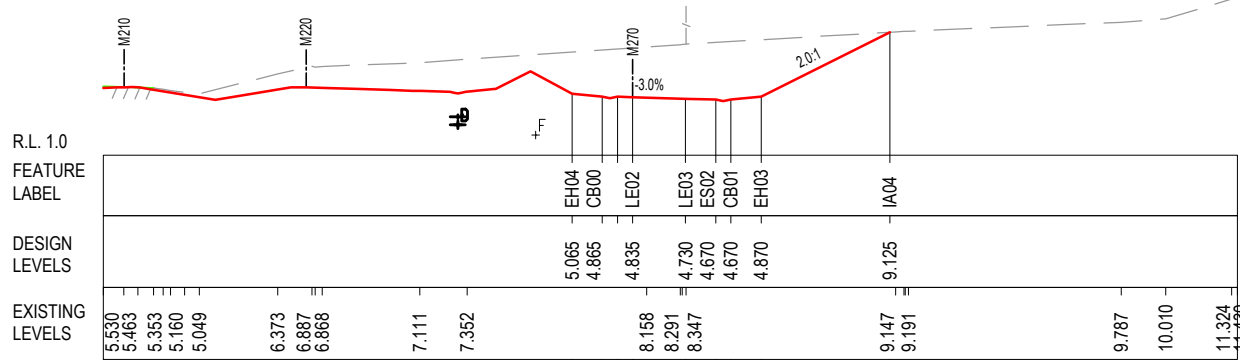
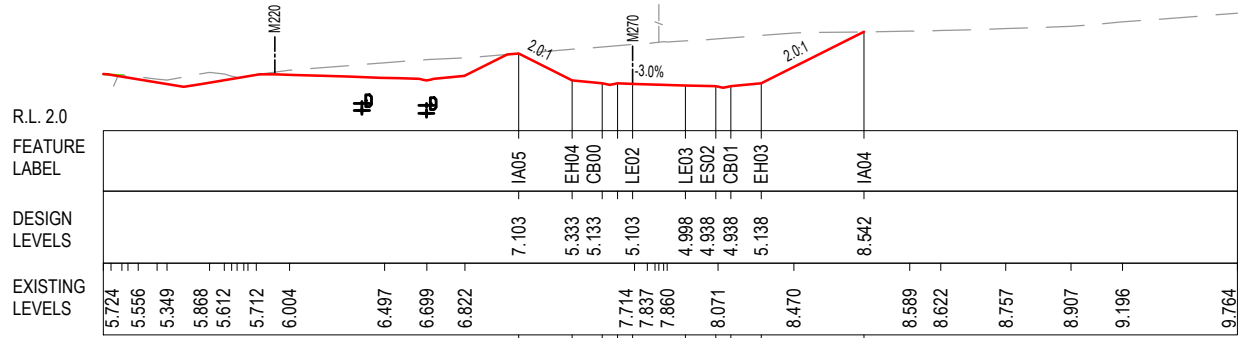
***Disclaimer:** This information is to be used only for the purpose of inspecting fixing or varying road levels in accordance with Part 3 of the Roads Act 1993. In some locations the road configuration has been refined without impacting the road level.

ACCEPTED FOR CONSTRUCTION

AMENDMENT / REVISION DESCRIPTION ISSUED FOR CONSTRUCTION ISSUED FOR CONSTRUCTION	DESIGN LOT CODE B-81-RA-03	DESIGN MODEL FILE(S) USED FOR DOCUMENTATION OF THIS DRAWING W2B-ABJ-B-RA-MOD-09003_WEEK_58	PLOT DATE / TIME 02/02/17 8:44:19 AM James Terpening	PLOT BY	CLIENT	CLARENCE VALLEY COUNCIL HW10 - PACIFIC HIGHWAY UPGRADE MACLEAN TO DEVILS PULPIT PORTION B CONTROL LINE M270 CROSS SECTIONS RA03 SHEET No. 01 of 04
	WVR No.	APPROVAL SA SA	SCALES ON A3 SIZE DRAWING 0 5 10 15 20 25 SCALE 1:500m	DRAWINGS / DESIGN PREPARED BY ARCADIS Beca ABJV	TITLE DRAWN: JAMES TERPENING 02.02.17 DRG CHECK: CRAIG DUNNINGHAM 02.02.17 DESIGN: MARK SHAMOUN 02.02.17 DESIGN CHECK: DANIEL KEHOE 02.02.17 DESIGN MNGR: SCOTT ASHDOWN 02.02.17 PROJECT MNGR: GREG RIORDAN 02.02.17	
CO-ORDINATE SYSTEM MGA ZONE 56	HEIGHT DATUM AHD	RMS REGISTRATION No. DS2016/000619	ISSUE STATUS ISSUED FOR CONSTRUCTION	EDMS No. SF2015/118045	SHEET No. RA-B-07727	PART 1 ISSUE B

© Roads and Maritime Services

MAY BE INCOMPLETE IF COPIED
 ON A3 SIZE ORIGINAL
 C:\Project\wise\W2B\Working\Drawings_RA03\M2B-ABJ-B-RA-DRG-07728.dwg



NOTES
 1. THE PRELOAD SURFACE AS SHOWN ON THE CROSS SECTIONS IS BASED ON THE DESIGN PRELOAD LEVELS AT THE TIME THE PRELOAD MATERIAL WAS PLACED. SOME SETTLEMENT IS EXPECTED TO HAVE OCCURRED THROUGH THESE ZONES AND AS SUCH THE EXISTING LEVELS OF THE PRELOAD SURFACE ARE EXPECTED TO BE LOWER THAN SHOWN. THE CONTRACTOR SHALL CONFIRM ALL EXISTING PRE-LOAD LEVELS ON SITE PRIOR TO CONSTRUCTION.

LEGEND

PRELOAD DESIGN SURFACE	—
EARLY WORKS DESIGN	---
LANDSCAPE MOUND SURFACE	---
EXISTING SURFACE	---

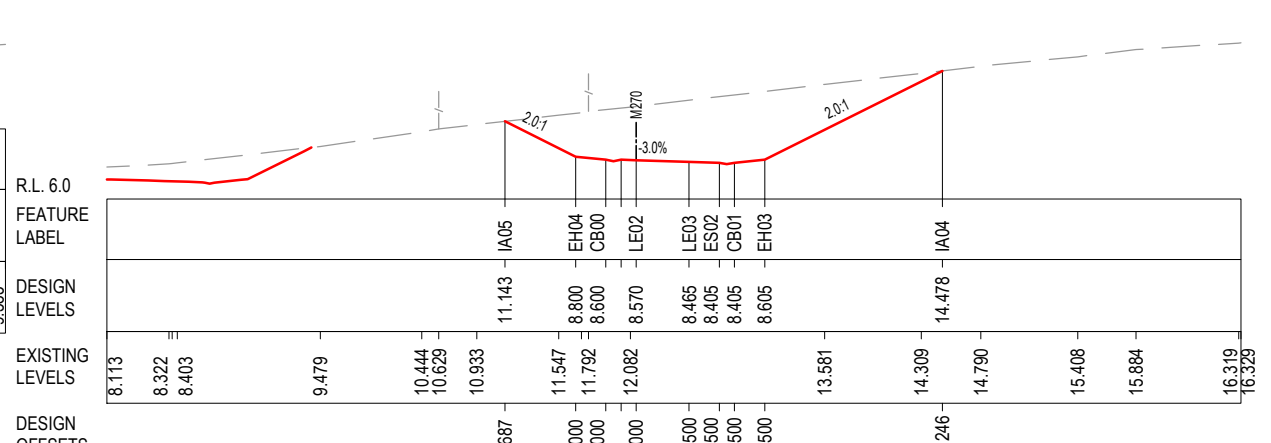
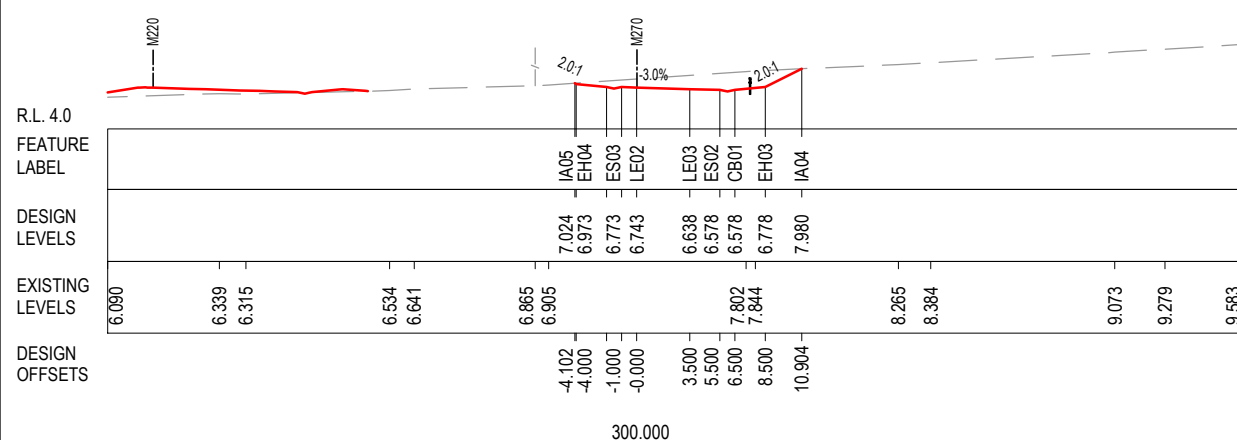
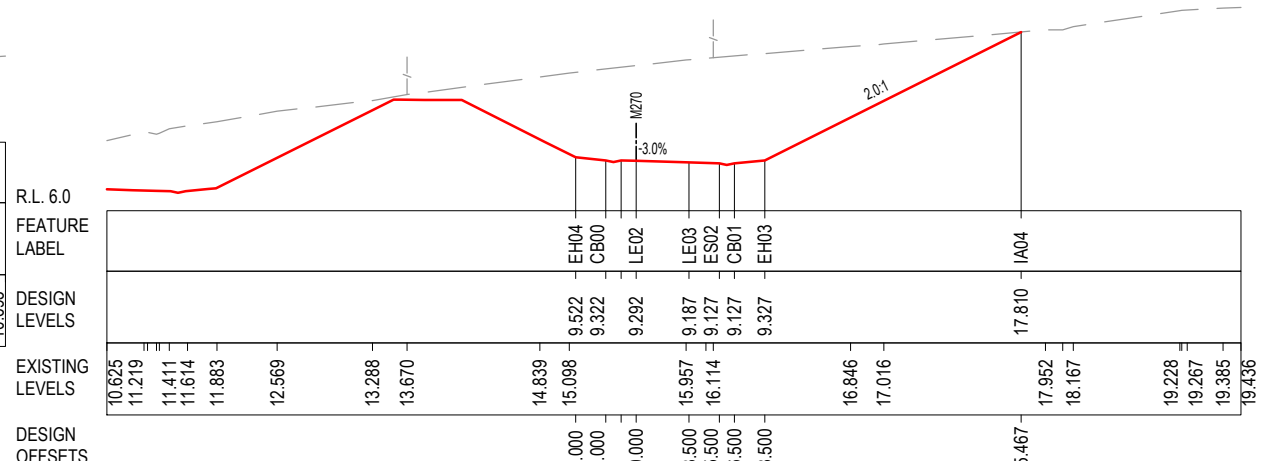
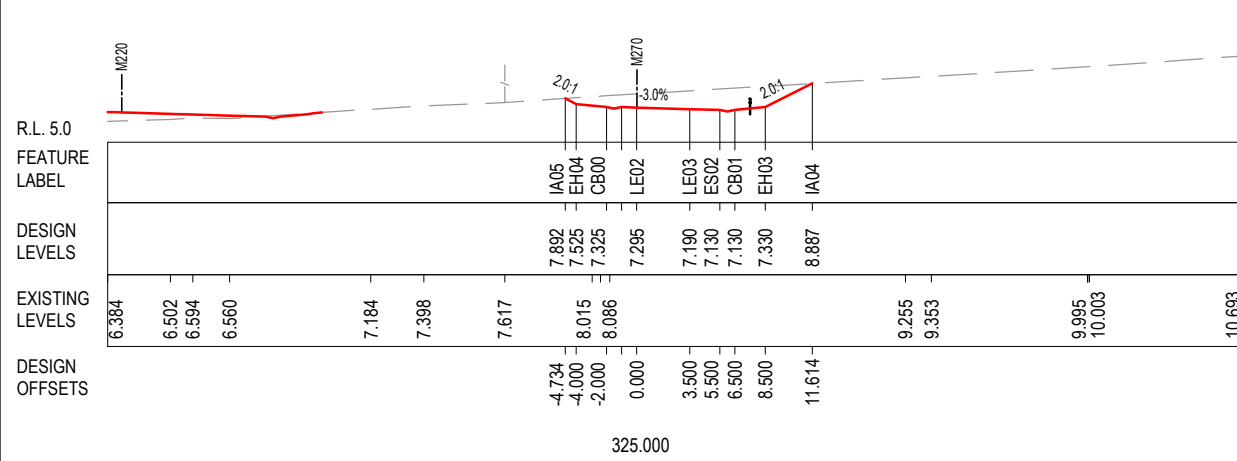
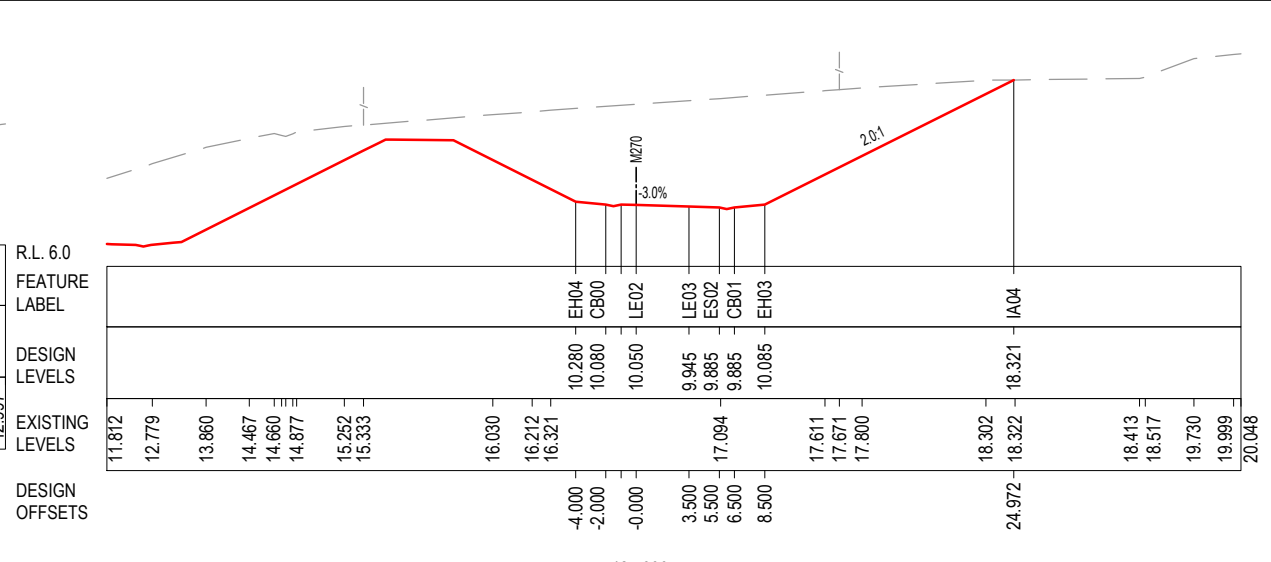
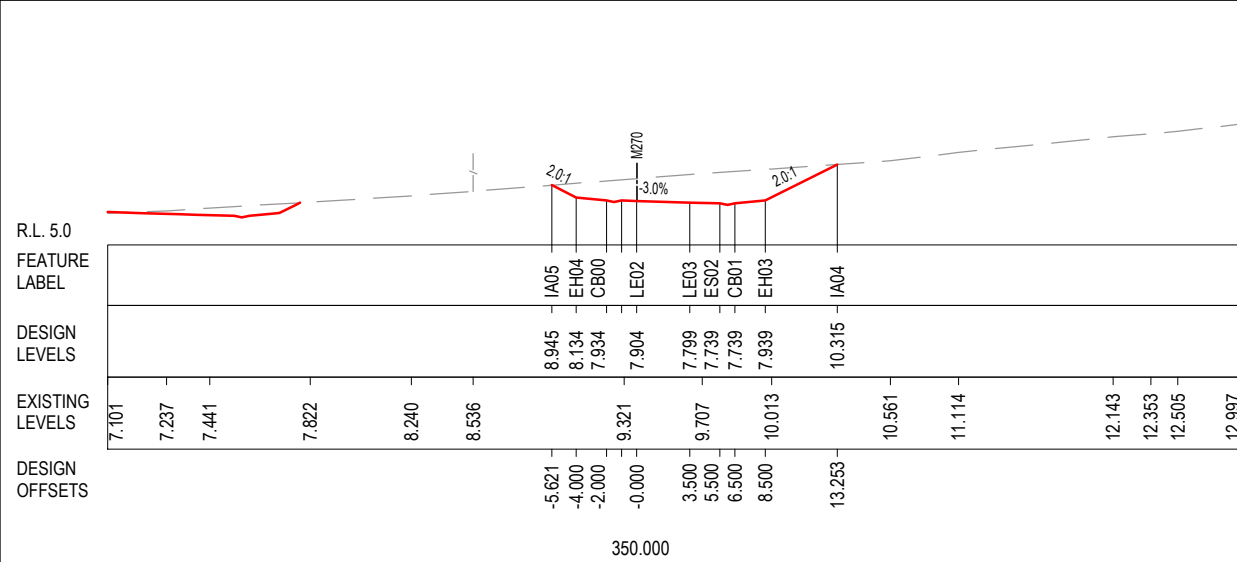
ACCEPTED FOR CONSTRUCTION

***Disclaimer:** This information is to be used only for the purpose of inspecting fixing or varying road levels in accordance with Part 3 of the Roads Act 1993. In some locations the road configuration has been refined without impacting the road level.

DESIGN LOT CODE B-81-RA-03	DESIGN MODEL FILE(S) USED FOR DOCUMENTATION OF THIS DRAWING W2B-ABJ-B-RA-MOD-09003_WEEK_58	PLOT DATE / TIME 01/02/17 1:56:48 PM James Terpening	PLOT BY James Terpening	CLIENT CLARENCE VALLEY COUNCIL	A3
AMENDMENT / REVISION DESCRIPTION ISSUED FOR CONSTRUCTION	WVR No. APPROVAL S.A. S.A.	SCALES ON A3 SIZE DRAWING 0 5 10 15 20 25 SCALE 1:500m	DRAWINGS / DESIGN PREPARED BY ARCADIS Beca	TITLE HW10 - PACIFIC HIGHWAY UPGRADE MACLEAN TO DEVILS PULPIT PORTION B CONTROL LINE M270 CROSS SECTIONS RA03	SHEET No. 02 of 04
CO-ORDINATE SYSTEM MGA ZONE 56	HEIGHT DATUM AHD	PROJECT MNGR GREG RIORDAN	DESIGN MNGR SCOTT ASHDOWN	PREPARED FOR PACIFIC HIGHWAY OFFICE	RMS REGISTRATION No. DS2016/000619
ISSUED FOR CONSTRUCTION	ISSUE STATUS ISSUED FOR CONSTRUCTION	EDMS No. SF2015/118045	SHEET No. RA-B-07728	ISSUE B	© Roads and Maritime Services

MAY BE INCOMPLETE IF COPIED

C:\Project\wise\W2B\Working_Drawings_RA03\W2B-AB-B-RA-DRG-07729.dwg




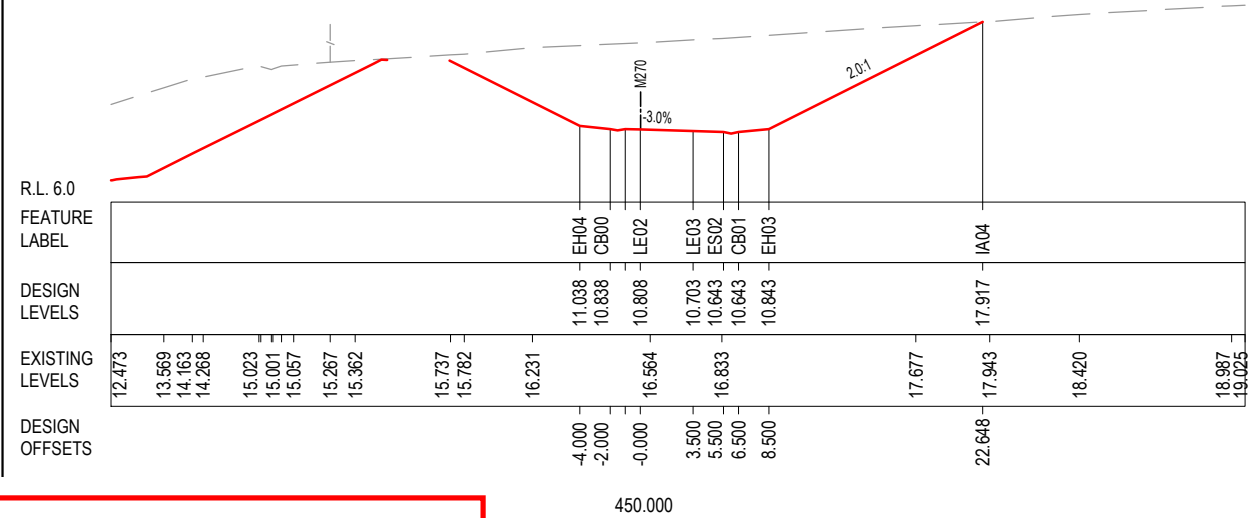
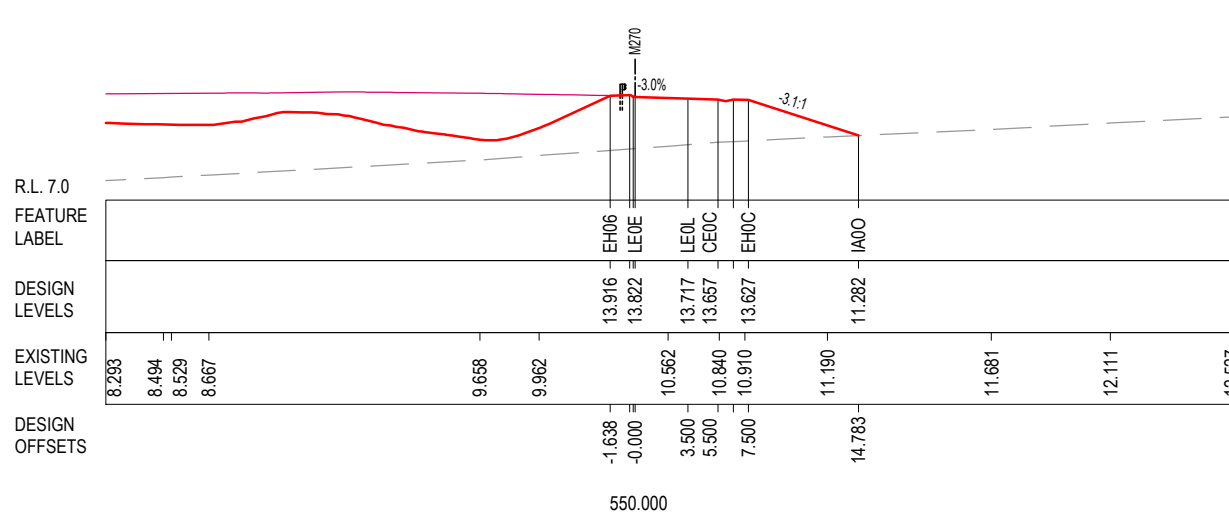
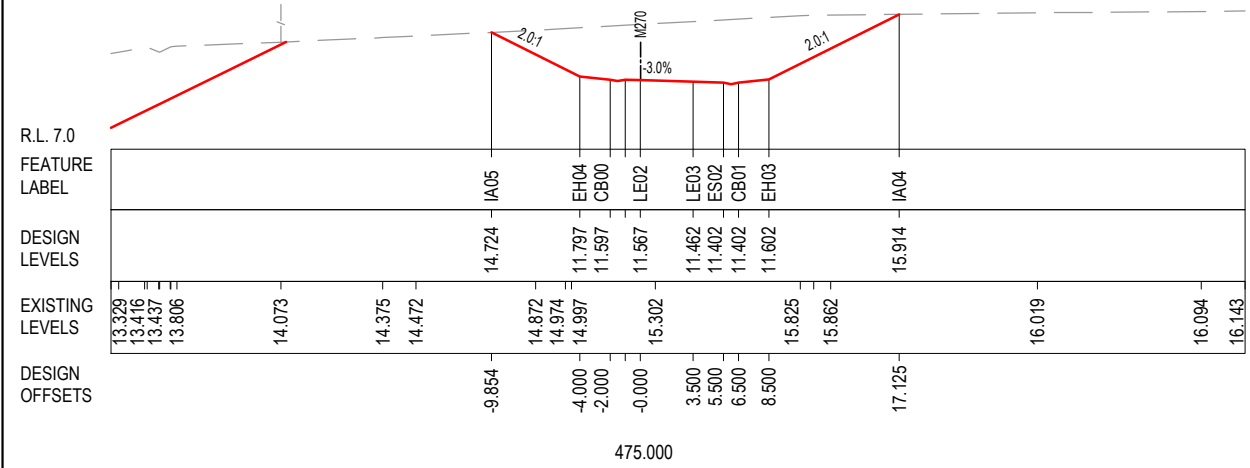
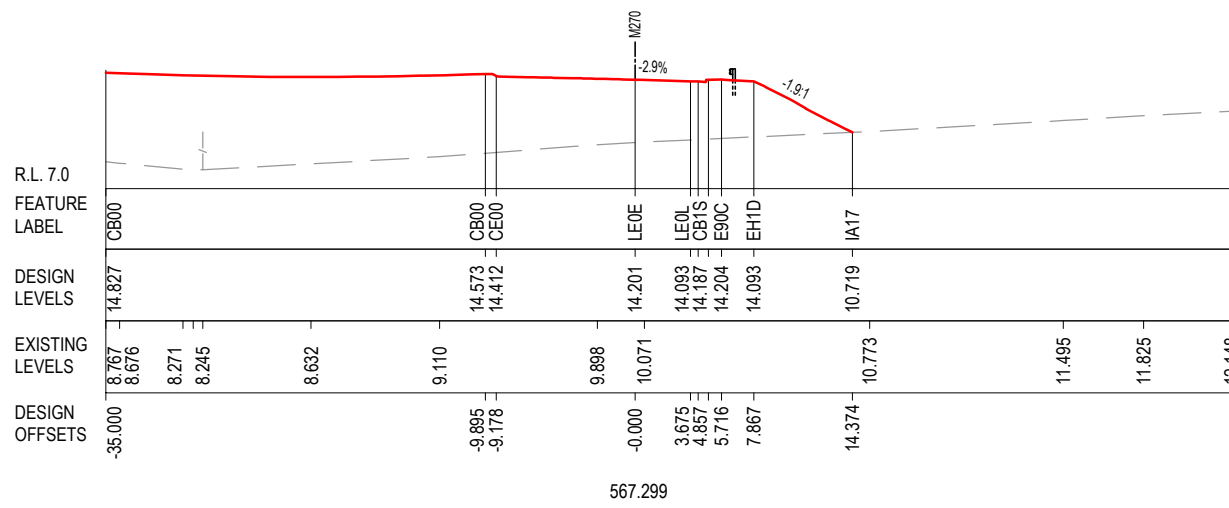
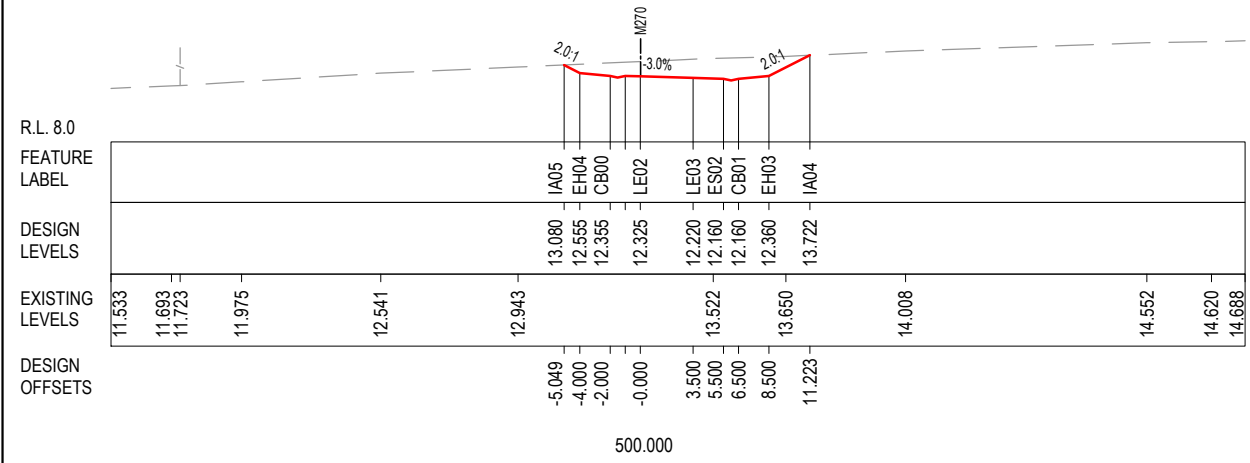
NOTES
 1. THE PRELOAD SURFACE AS SHOWN ON THE CROSS SECTIONS IS BASED ON THE DESIGN PRELOAD LEVELS AT THE TIME THE PRELOAD MATERIAL WAS PLACED. SOME SETTLEMENT IS EXPECTED TO HAVE OCCURRED THROUGH THESE ZONES AND AS SUCH THE EXISTING LEVELS OF THE PRELOAD SURFACE ARE EXPECTED TO BE LOWER THAN SHOWN. THE CONTRACTOR SHALL CONFIRM ALL EXISTING PRE-LOAD LEVELS ON SITE PRIOR TO CONSTRUCTION.

LEGEND	
PRELOAD DESIGN SURFACE	———
EARLY WORKS DESIGN	-----
LANDSCAPE MOUND SURFACE	———
EXISTING SURFACE	-----

***Disclaimer:** This information is to be used only for the purpose of inspecting fixing or varying road levels in accordance with Part 3 of the Roads Act 1993. In some locations the road configuration has been refined without impacting the road level.

ACCEPTED FOR CONSTRUCTION

DESIGN LOT CODE B-81-RA-03		DESIGN MODEL FILE(S) USED FOR DOCUMENTATION OF THIS DRAWING W2B-ABJ-B-RA-MOD-09003_WEEK_58		PLOT DATE / TIME 01/02/17 4:58:35 PM James Terpening		PLOT BY JAMES TERPENING		CLIENT CLARENCE VALLEY COUNCIL HW10 - PACIFIC HIGHWAY UPGRADE MACLEAN TO DEVILS PULPIT PORTION B CONTROL LINE M270 CROSS SECTIONS RA03		A3
AMENDMENT / REVISION DESCRIPTION ISSUED FOR CONSTRUCTION		WVR No. APPROVAL S.A. S.A.		SCALES ON A3 SIZE DRAWING 0 5 10 15 20 25 SCALE 1:500m		DRAWINGS / DESIGN PREPARED BY ARCADIS Beca		TITLE NAME DATE DRAWN JAMES TERPENING 02.02.17 DRG CHECK CRAIG DUNNINGHAM 02.02.17 DESIGN MARK SHAMOUN 02.02.17 DESIGN CHECK DANIEL KEHOE 02.02.17 DESIGN MNGR SCOTT ASHDOWN 02.02.17 PROJECT MNGR GREG RIORDAN 02.02.17		PREPARED FOR PACIFIC HIGHWAY OFFICE
CO-ORDINATE SYSTEM MGA ZONE 56		HEIGHT DATUM AHD		RMS REGISTRATION No. DS2016/000619		ISSUE STATUS ISSUED FOR CONSTRUCTION		EDMS No. SF2015/118045		SHEET No. RA-B-07729
				PART 1		ISSUE B				



NOTES
 1. THE PRELOAD SURFACE AS SHOWN ON THE CROSS SECTIONS IS BASED ON THE DESIGN PRELOAD LEVELS AT THE TIME THE PRELOAD MATERIAL WAS PLACED. SOME SETTLEMENT IS EXPECTED TO HAVE OCCURRED THROUGH THESE ZONES AND AS SUCH THE EXISTING LEVELS OF THE PRELOAD SURFACE ARE EXPECTED TO BE LOWER THAN SHOWN. THE CONTRACTOR SHALL CONFIRM ALL EXISTING PRE-LOAD LEVELS ON SITE PRIOR TO CONSTRUCTION.

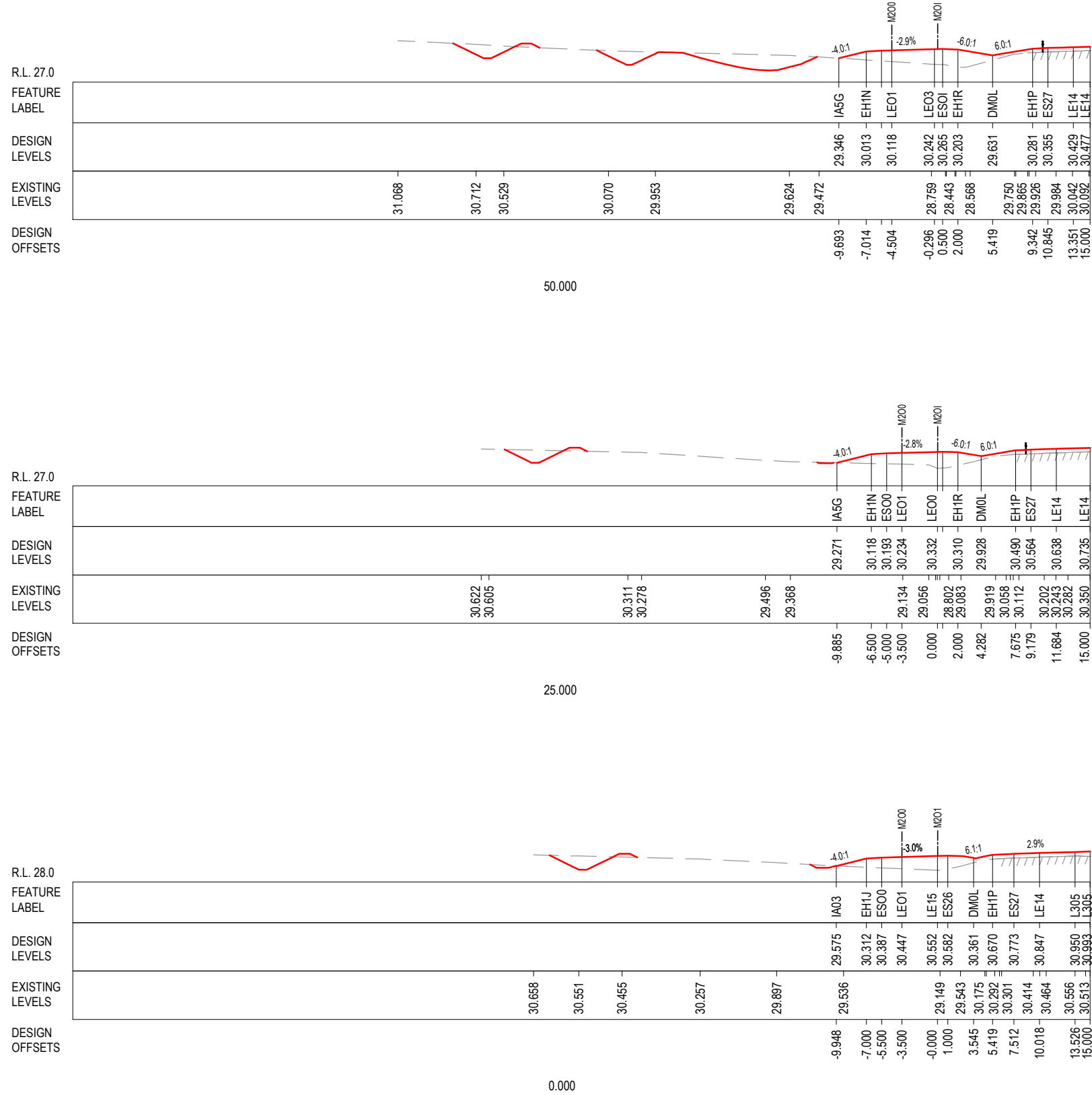
LEGEND

PRELOAD DESIGN SURFACE	— (Red Solid Line)
EARLY WORKS DESIGN	- - - (Green Dashed Line)
LANDSCAPE MOUND SURFACE	— (Pink Solid Line)
EXISTING SURFACE	— (Grey Dashed Line)

***Disclaimer:** This information is to be used only for the purpose of inspecting fixing or varying road levels in accordance with Part 3 of the Roads Act 1993. In some locations the road configuration has been refined without impacting the road level.

ACCEPTED FOR CONSTRUCTION

DESIGN LOT CODE B-81-RA-03	DESIGN MODEL FILE(S) USED FOR DOCUMENTATION OF THIS DRAWING W2B-ABJ-B-RA-MOD-09003_WEEK_58	PLOT DATE / TIME 01/02/17 4:59:16 PM James Terpening	PLOT BY James Terpening	CLIENT CLARENCE VALLEY COUNCIL HW10 - PACIFIC HIGHWAY UPGRADE MACLEAN TO DEVILS PULPIT PORTION B CONTROL LINE M270 CROSS SECTIONS RA03	A3
AMENDMENT / REVISION DESCRIPTION ISSUED FOR CONSTRUCTION ISSUED FOR CONSTRUCTION	WVR No. APPROVAL S.A. S.A.	SCALES ON A3 SIZE DRAWING 0 5 10 15 20 25 SCALE 1:500m	DRAWINGS / DESIGN PREPARED BY ARCADIS Beca	TITLE Transport Roads & Maritime Services	RMS REGISTRATION No. DS2016/000619
CO-ORDINATE SYSTEM MGA ZONE 56	HEIGHT DATUM AHD	PROJECT MNGR GREG RIORDAN	DESIGN MNGR SCOTT ASHDOWN	PREPARED FOR PACIFIC HIGHWAY OFFICE	ISSUE STATUS ISSUED FOR CONSTRUCTION
					EDMS No. SF2015/118045
					SHEET No. RA-B-07730
					ISSUE B



NOTES
1. THE PRELOAD SURFACE AS SHOWN ON THE CROSS SECTIONS IS BASED ON THE DESIGN PRELOAD LEVELS AT THE TIME THE PRELOAD MATERIAL WAS PLACED. SOME SETTLEMENT IS EXPECTED TO HAVE OCCURRED THROUGH THESE ZONES AND AS SUCH THE EXISTING LEVELS OF THE PRELOAD SURFACE ARE EXPECTED TO BE LOWER THAN SHOWN. THE CONTRACTOR SHALL CONFIRM ALL EXISTING PRE-LOAD LEVELS ON SITE PRIOR TO CONSTRUCTION.

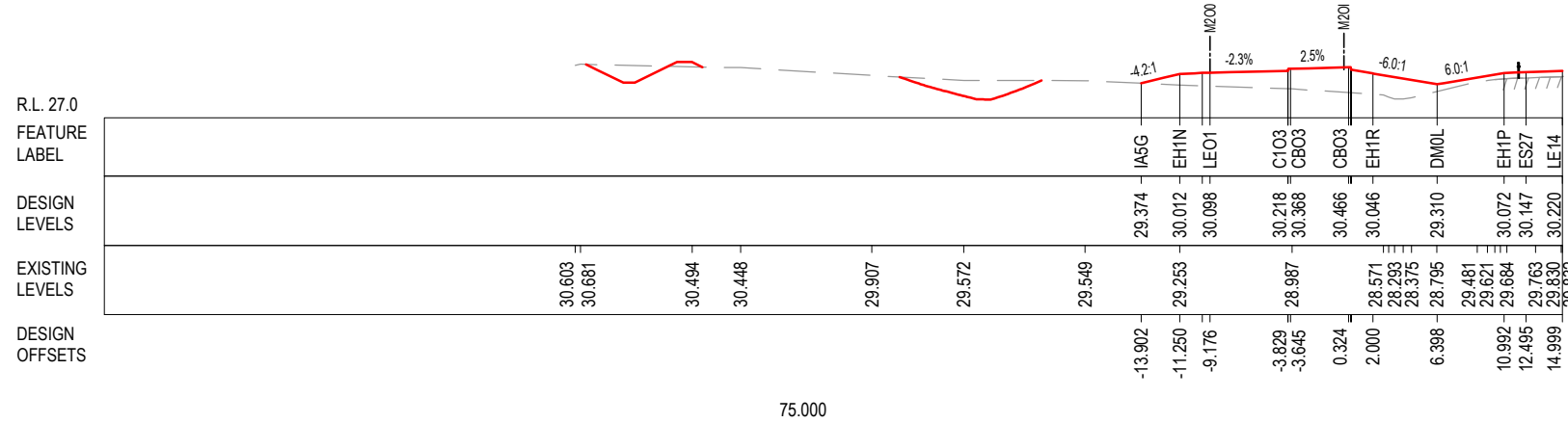
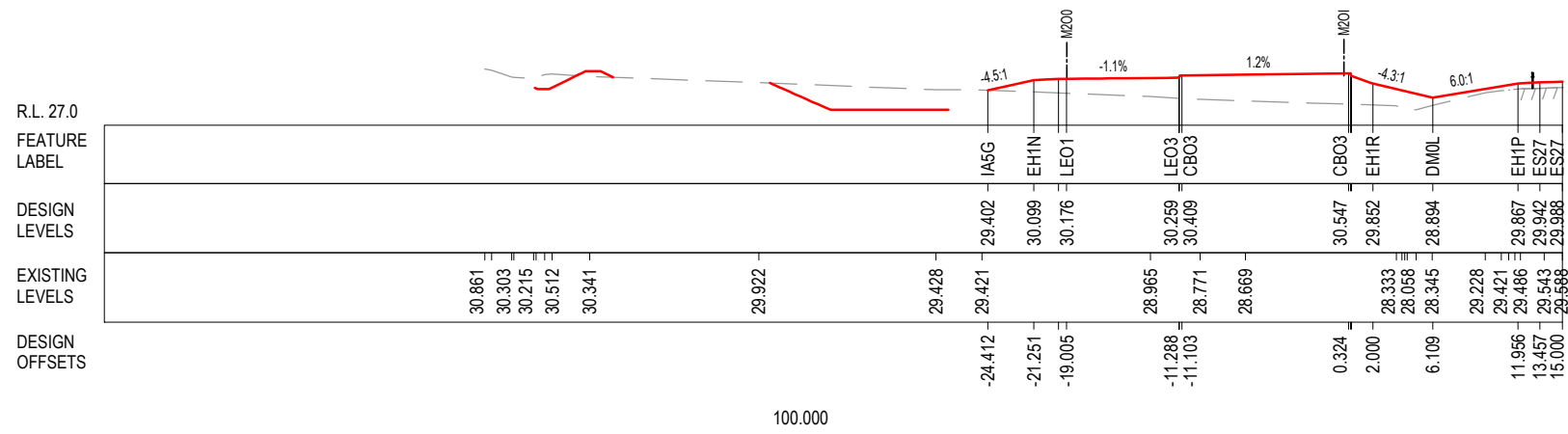
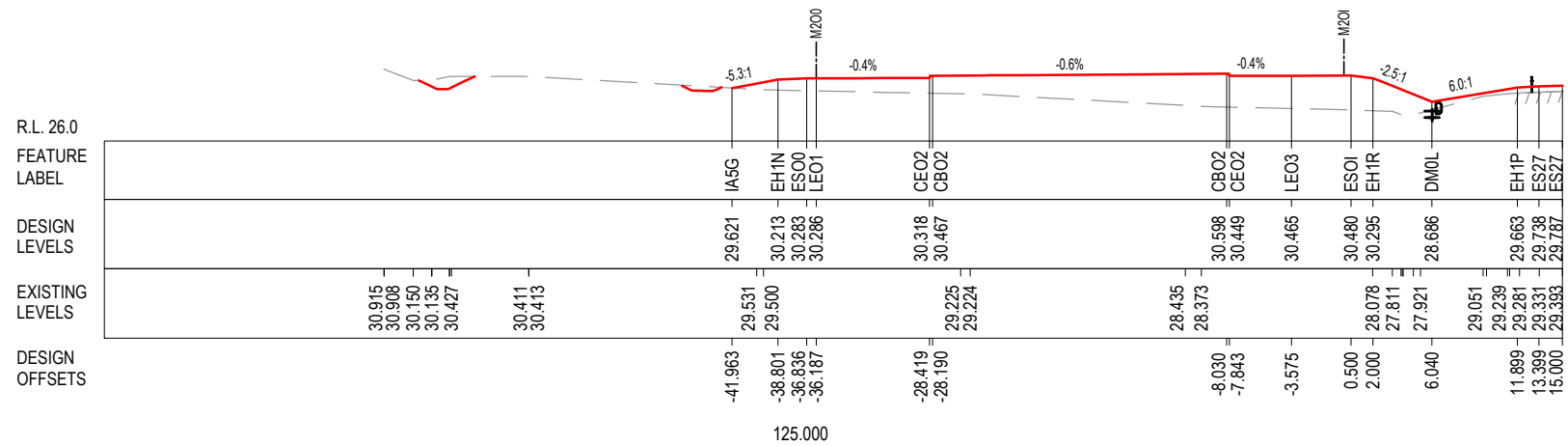
LEGEND	
PRELOAD DESIGN SURFACE	
EARLY WORKS DESIGN	
LANDSCAPE MOUND SURFACE	
EXISTING SURFACE	

ACCEPTED FOR CONSTRUCTION

*Disclaimer: This information is to be used only for the purpose of inspecting fixing or varying road levels in accordance with Part 3 of the Roads Act 1993. In some locations the road configuration has been refined without impacting the road level.

AMENDMENT / REVISION DESCRIPTION ISSUED FOR CONSTRUCTION ISSUED FOR CONSTRUCTION	DESIGN LOT CODE B-81-RA-03 WVR No. APPROVAL S.A. S.A.	DESIGN MODEL FILE(S) USED FOR DOCUMENTATION OF THIS DRAWING W2B-ABJ-B-RA-MOD-09003_WEEK_58 SCALES ON A3 SIZE DRAWING SCALE 1:500m CO-ORDINATE SYSTEM MGA ZONE 56 HEIGHT DATUM AHD	DRAWINGS / DESIGN PREPARED BY 	PLOT DATE / TIME 01/02/17 1:56:55 PM James Terpening PLOT BY TITLE NAME DATE DRAWN JAMES TERPENING 02.02.17 DRG CHECK CRAIG DUNNINGHAM 02.02.17 DESIGN MARK SHAMOUN 02.02.17 DESIGN CHECK DANIEL KEHOE 02.02.17 DESIGN MNGR SCOTT ASHDOWN 02.02.17 PROJECT MNGR GREG RIORDAN 02.02.17	CLIENT PREPARED FOR PACIFIC HIGHWAY OFFICE	CLARENCE VALLEY COUNCIL HW10 - PACIFIC HIGHWAY UPGRADE MACLEAN TO DEVILS PULPIT PORTION B CONTROL LINE M20I CROSS SECTIONS RA03 SHEET No. 01 of 16 RMS REGISTRATION No. DS2016/000619 ISSUE STATUS ISSUED FOR CONSTRUCTION EDMS No. SF2015/118045 SHEET No. RA-B-07731 ISSUE B
--	---	--	---	--	--	---

MAY BE INCOMPLETE IF COPIED
 C:\Project\wise\W2B\Working\Drawings_RA03\W2B-ABJ-B-RA-DRG-07732.dwg
 11 ON A3 SIZE ORIGINAL



NOTES

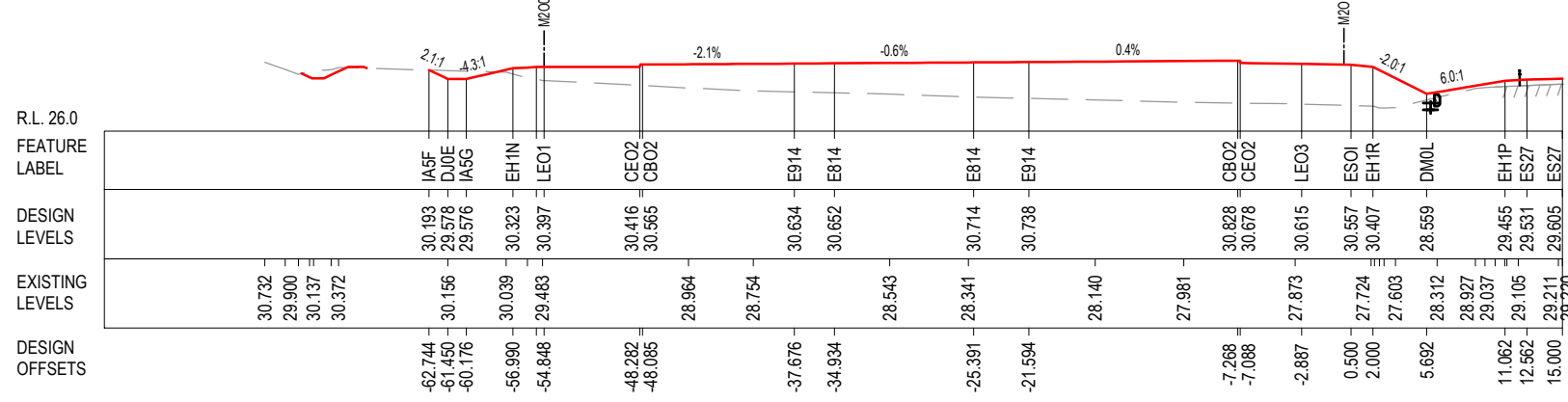
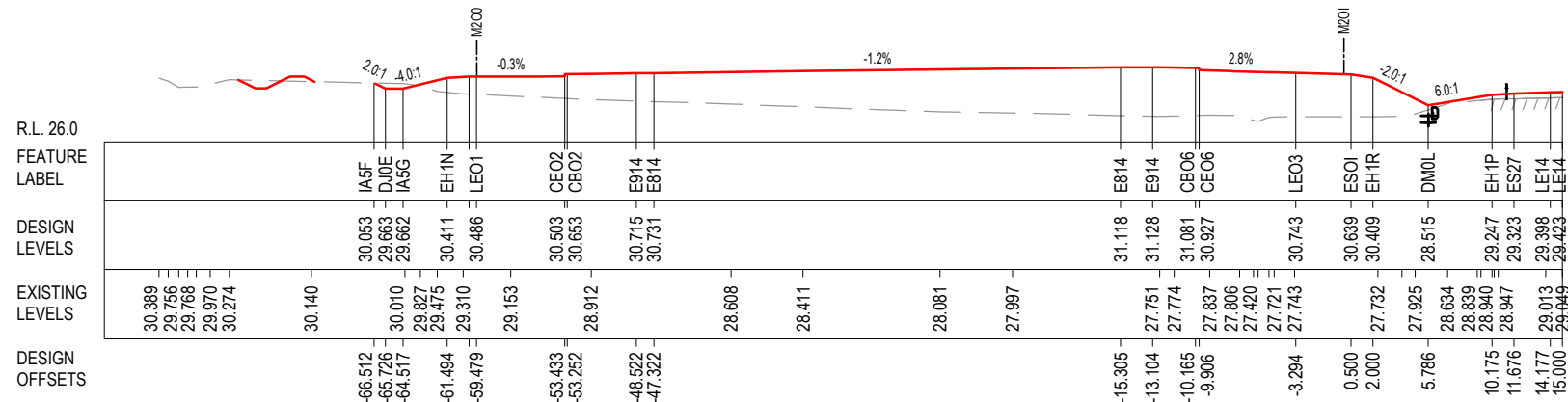
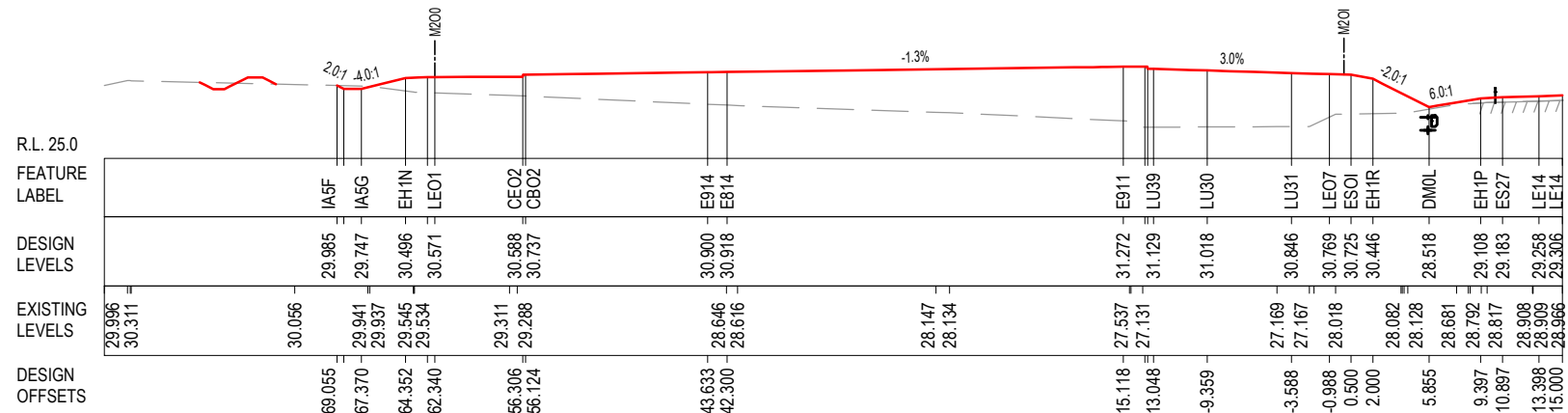
- THE PRELOAD SURFACE AS SHOWN ON THE CROSS SECTIONS IS BASED ON THE DESIGN PRELOAD LEVELS AT THE TIME THE PRELOAD MATERIAL WAS PLACED. SOME SETTLEMENT IS EXPECTED TO HAVE OCCURRED THROUGH THESE ZONES AND AS SUCH THE EXISTING LEVELS OF THE PRELOAD SURFACE ARE EXPECTED TO BE LOWER THAN SHOWN. THE CONTRACTOR SHALL CONFIRM ALL EXISTING PRE-LOAD LEVELS ON SITE PRIOR TO CONSTRUCTION.

LEGEND	
PRELOAD DESIGN SURFACE	— (Red solid line)
EARLY WORKS DESIGN	- - - (Dashed line)
LANDSCAPE MOUND SURFACE	— (Green solid line)
EXISTING SURFACE	— (Grey dashed line)

ACCEPTED FOR CONSTRUCTION

***Disclaimer:** This information is to be used only for the purpose of inspecting fixing or varying road levels in accordance with Part 3 of the Roads Act 1993. In some locations the road configuration has been refined without impacting the road level.

DESIGN LOT CODE B-81-RA-03		DESIGN MODEL FILE(S) USED FOR DOCUMENTATION OF THIS DRAWING W2B-ABJ-B-RA-MOD-09003_WEEK_58		PLOT DATE / TIME 01/02/17 1:56:58 PM James Terpening		CLIENT CLARENCE VALLEY COUNCIL		HW10 - PACIFIC HIGHWAY UPGRADE MACLEAN TO DEVILS PULPIT PORTION B CONTROL LINE M20I CROSS SECTIONS RA03		A3	
AMENDMENT / REVISION DESCRIPTION		SCALES ON A3 SIZE DRAWING		DRAWINGS / DESIGN PREPARED BY		TITLE		RMS REGISTRATION No. DS2016/000619		PART	
ISSUED FOR CONSTRUCTION		0 5 10 15 20 25 SCALE 1:500m		ARCADIS Beca		ABJV		PREPARED FOR PACIFIC HIGHWAY OFFICE		1	
ISSUED FOR CONSTRUCTION		CO-ORDINATE SYSTEM MGA ZONE 56		HEIGHT DATUM AHD		DRAWN JAMES TERPENING 02.02.17		ISSUE STATUS ISSUED FOR CONSTRUCTION		ISSUE B	
						DRG CHECK CRAIG DUNNINGHAM 02.02.17		EDMS No. SF2015/118045		SHEET No. RA-B-07732	
						DESIGN MARK SHAMOUN 02.02.17					
						DESIGN CHECK DANIEL KEHOE 02.02.17					
						DESIGN MNGR SCOTT ASHDOWN 02.02.17					
						PROJECT MNGR GREG RIORDAN 02.02.17					



NOTES
 1. THE PRELOAD SURFACE AS SHOWN ON THE CROSS SECTIONS IS BASED ON THE DESIGN PRELOAD LEVELS AT THE TIME THE PRELOAD MATERIAL WAS PLACED. SOME SETTLEMENT IS EXPECTED TO HAVE OCCURRED THROUGH THESE ZONES AND AS SUCH THE EXISTING LEVELS OF THE PRELOAD SURFACE ARE EXPECTED TO BE LOWER THAN SHOWN. THE CONTRACTOR SHALL CONFIRM ALL EXISTING PRE-LOAD LEVELS ON SITE PRIOR TO CONSTRUCTION.

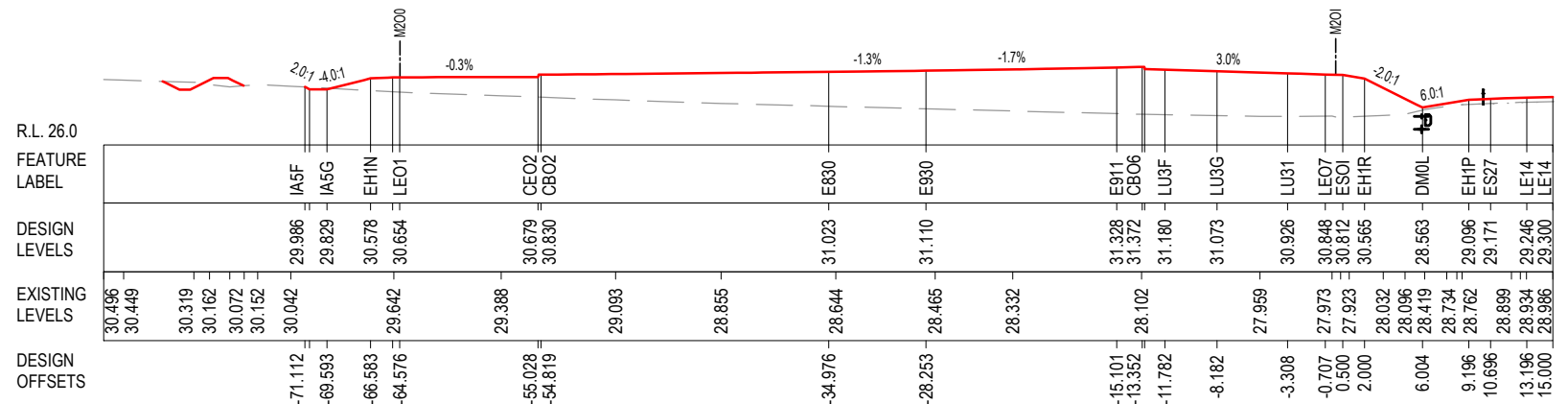
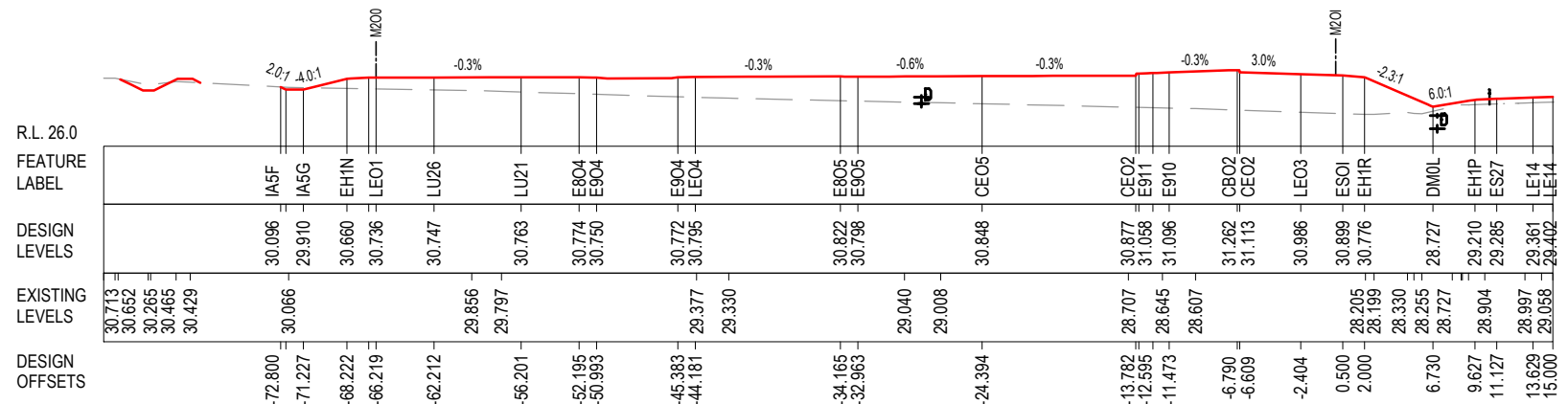
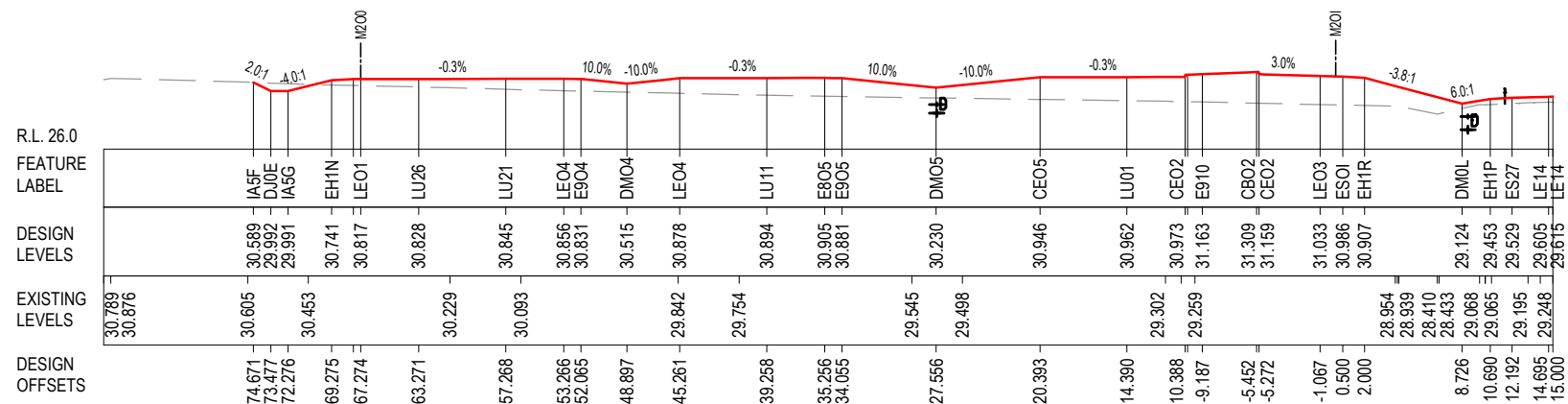
LEGEND	
PRELOAD DESIGN SURFACE	
EARLY WORKS DESIGN	
LANDSCAPE MOUND SURFACE	
EXISTING SURFACE	

***Disclaimer:** This information is to be used only for the purpose of inspecting fixing or varying road levels in accordance with Part 3 of the Roads Act 1993. In some locations the road configuration has been refined without impacting the road level.

ACCEPTED FOR CONSTRUCTION

DESIGN LOT CODE B-81-RA-03	DESIGN MODEL FILE(S) USED FOR DOCUMENTATION OF THIS DRAWING W2B-ABJ-B-RA-MOD-09003_WEEK_58	PLOT DATE / TIME 01/02/17 1:57:00 PM James Terpening	PLOT BY James Terpening	CLIENT CLARENCE VALLEY COUNCIL HW10 - PACIFIC HIGHWAY UPGRADE MACLEAN TO DEVILS PULPIT PORTION B CONTROL LINE M20I CROSS SECTIONS RA03	A3
AMENDMENT / REVISION DESCRIPTION ISSUED FOR CONSTRUCTION ISSUED FOR CONSTRUCTION	WVR No. APPROVAL S.A. S.A.	SCALES ON A3 SIZE DRAWING 0 5 10 15 20 25 SCALE 1:500m	DRAWINGS / DESIGN PREPARED BY ARCADIS Beca	PREPARED FOR PACIFIC HIGHWAY OFFICE	RMS REGISTRATION No. DS2016/000619
CO-ORDINATE SYSTEM MGA ZONE 56	HEIGHT DATUM AHD	TITLE DRAWN DRG CHECK DESIGN DESIGN CHECK DESIGN MNGR PROJECT MNGR	NAME JAMES TERPENING CRAIG DUNNINGHAM MARK SHAMOUN DANIEL KEHOE SCOTT ASHDOWN GREG RIORDAN	DATE 02.02.17 02.02.17 02.02.17 02.02.17 02.02.17 02.02.17	ISSUE STATUS ISSUED FOR CONSTRUCTION
		Transport Roads & Maritime Services		SHEET No. 03 of 16 PART 1	
				ISSUE No. SF2015/118045 SHEET No. RA-B-07733 ISSUE B	
© Roads and Maritime Services					

MAY BE INCOMPLETE IF COPIED
 C:\Project\wise\W2B\Working_Drawings_RA03\W2B-ABJ-B-RA-DRG-07734.dwg
 11 ON A3 SIZE ORIGINAL



NOTES
 1. THE PRELOAD SURFACE AS SHOWN ON THE CROSS SECTIONS IS BASED ON THE DESIGN PRELOAD LEVELS AT THE TIME THE PRELOAD MATERIAL WAS PLACED. SOME SETTLEMENT IS EXPECTED TO HAVE OCCURRED THROUGH THESE ZONES AND AS SUCH THE EXISTING LEVELS OF THE PRELOAD SURFACE ARE EXPECTED TO BE LOWER THAN SHOWN. THE CONTRACTOR SHALL CONFIRM ALL EXISTING PRE-LOAD LEVELS ON SITE PRIOR TO CONSTRUCTION.

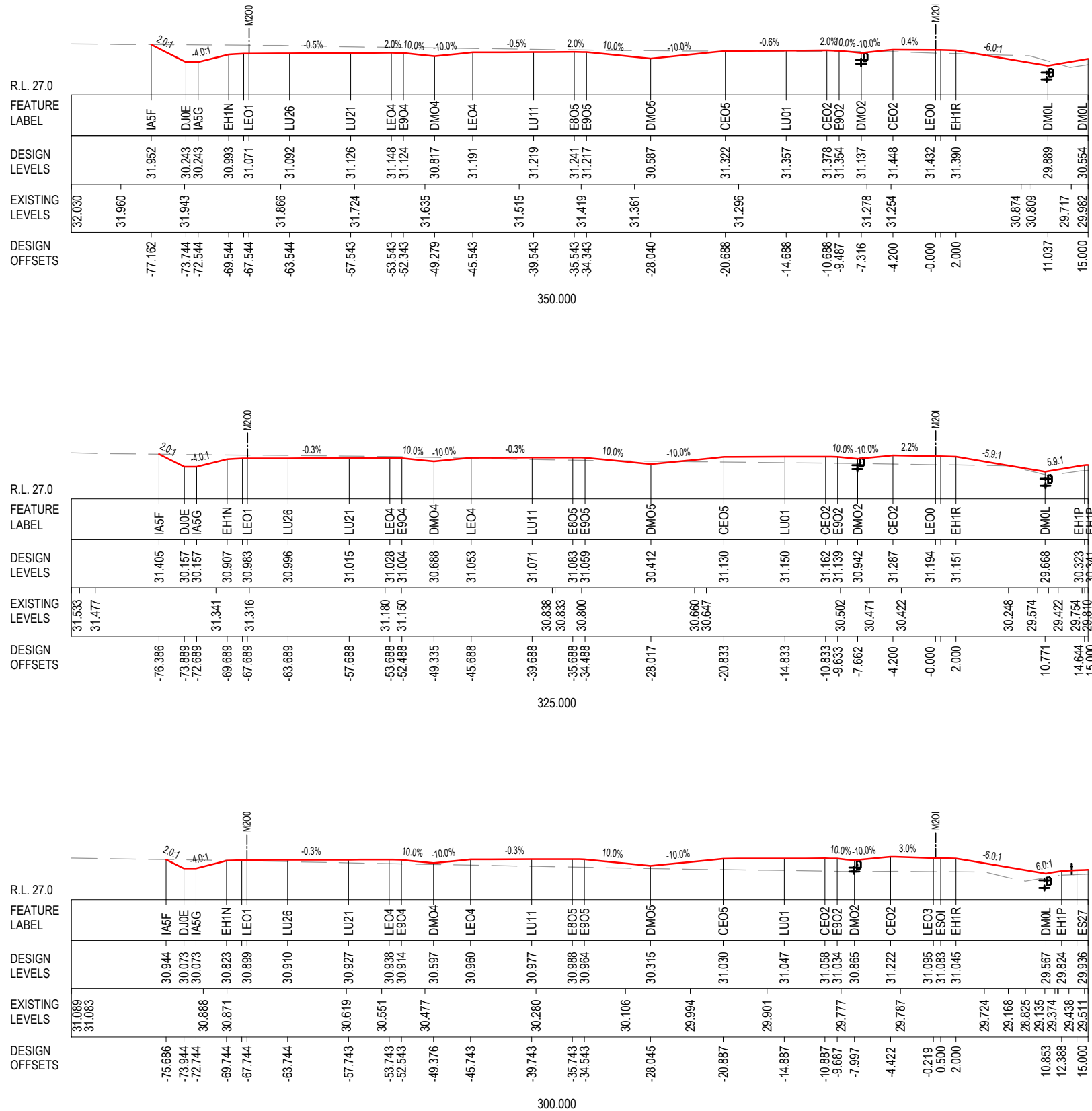
LEGEND	
PRELOAD DESIGN SURFACE	— (Red Solid Line)
EARLY WORKS DESIGN	- - - (Green Dashed Line)
LANDSCAPE MOUND SURFACE	— (Blue Solid Line)
EXISTING SURFACE	— (Black Dotted Line)

ACCEPTED FOR CONSTRUCTION

***Disclaimer:** This information is to be used only for the purpose of inspecting fixing or varying road levels in accordance with Part 3 of the Roads Act 1993. In some locations the road configuration has been refined without impacting the road level.

DESIGN LOT CODE B-81-RA-03	DESIGN MODEL FILE(S) USED FOR DOCUMENTATION OF THIS DRAWING W2B-ABJ-B-RA-MOD-09003_WEEK_58	PLOT DATE / TIME 01/02/17 1:57:02 PM James Terpening	PLOT BY James Terpening	CLIENT CLARENCE VALLEY COUNCIL	A3
AMENDMENT / REVISION DESCRIPTION ISSUED FOR CONSTRUCTION	WVR No. APPROVAL S.A. S.A.	SCALES ON A3 SIZE DRAWING 0 5 10 15 20 25 SCALE 1:500m	DRAWINGS / DESIGN PREPARED BY ARCADIS Beca	Transport Roads & Maritime Services NSW GOVERNMENT	CLARENCE VALLEY COUNCIL HW10 - PACIFIC HIGHWAY UPGRADE MACLEAN TO DEVILS PULPIT PORTION B CONTROL LINE M20I CROSS SECTIONS RA03
ISSUED FOR CONSTRUCTION	CO-ORDINATE SYSTEM MGA ZONE 56	HEIGHT DATUM AHD	TITLE DRAWN DRG CHECK DESIGN DESIGN CHECK DESIGN MNGR PROJECT MNGR	PREPARED FOR PACIFIC HIGHWAY OFFICE	SHEET No. 04 of 16 RMS REGISTRATION No. DS2016/000619 ISSUE STATUS ISSUED FOR CONSTRUCTION
			NAME JAMES TERPENING CRAIG DUNNINGHAM MARK SHAMOUN DANIEL KEHOE SCOTT ASHDOWN GREG RIORDAN	DATE 02.02.17 02.02.17 02.02.17 02.02.17 02.02.17 02.02.17	ISSUE 1 B
					EDMS No. SF2015/118045 SHEET No. RA-B-07734 © Roads and Maritime Services

MAY BE INCOMPLETE IF COPIED
 C:\Project\wise\W2B\Working\Drawings_RA03\W2B-ABJ-RA-DRG-07735.dwg
 11 ON A3 SIZE ORIGINAL



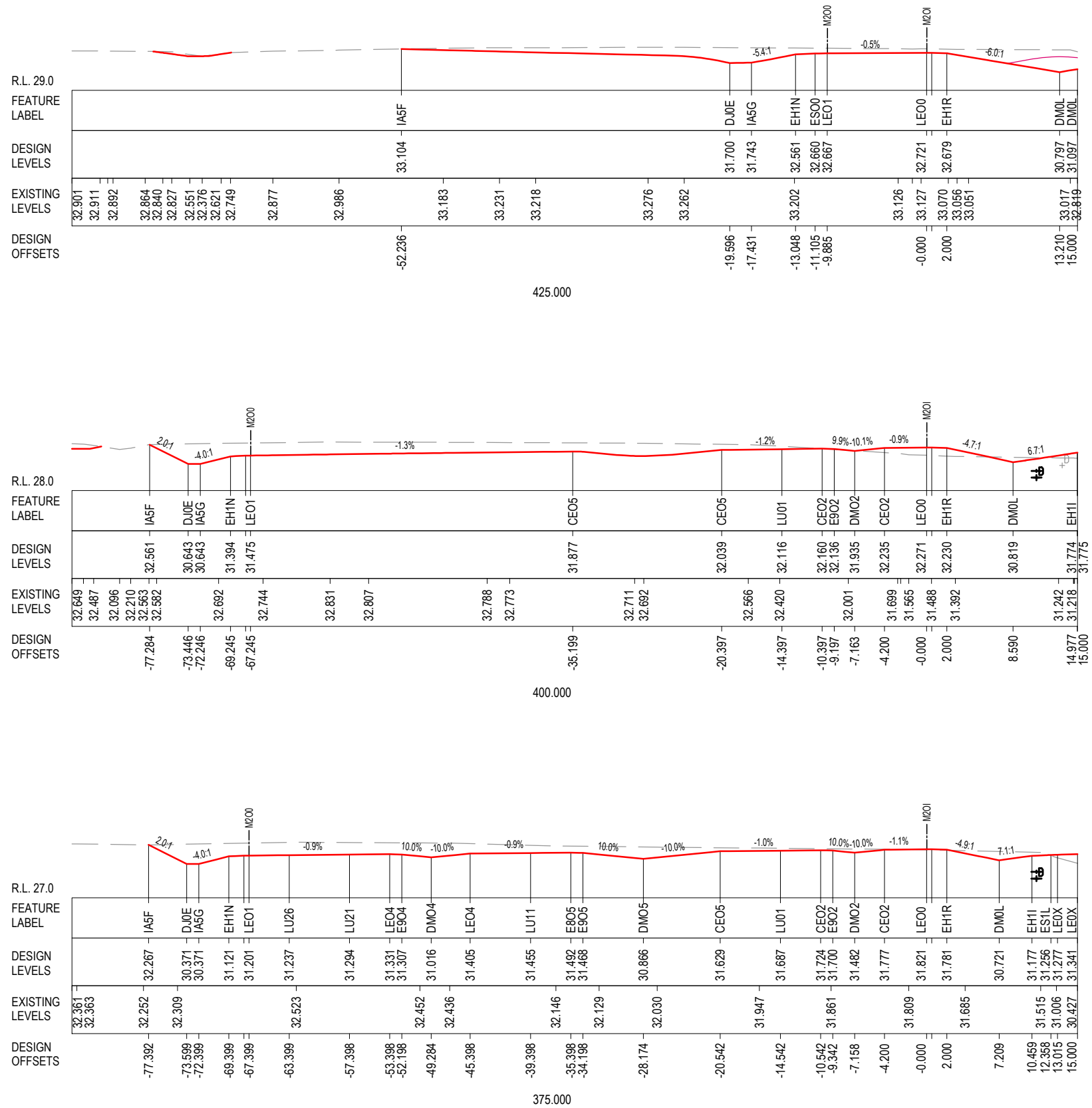
NOTES
 1. THE PRELOAD SURFACE AS SHOWN ON THE CROSS SECTIONS IS BASED ON THE DESIGN PRELOAD LEVELS AT THE TIME THE PRELOAD MATERIAL WAS PLACED. SOME SETTLEMENT IS EXPECTED TO HAVE OCCURRED THROUGH THESE ZONES AND AS SUCH THE EXISTING LEVELS OF THE PRELOAD SURFACE ARE EXPECTED TO BE LOWER THAN SHOWN. THE CONTRACTOR SHALL CONFIRM ALL EXISTING PRE-LOAD LEVELS ON SITE PRIOR TO CONSTRUCTION.

LEGEND	
PRELOAD DESIGN SURFACE	—
EARLY WORKS DESIGN	- - -
LANDSCAPE MOUND SURFACE	—
EXISTING SURFACE	—

ACCEPTED FOR CONSTRUCTION

*Disclaimer: This information is to be used only for the purpose of inspecting fixing or varying road levels in accordance with Part 3 of the Roads Act 1993. In some locations the road configuration has been refined without impacting the road level.

AMENDMENT / REVISION DESCRIPTION	DESIGN LOT CODE B-81-RA-03	DESIGN MODEL FILE(S) USED FOR DOCUMENTATION OF THIS DRAWING W2B-ABJ-B-RA-MOD-09003_WEEK_58	PLOT DATE / TIME 01/02/17 1:57:05 PM James Terpening	PLOT BY James Terpening	CLIENT CLARENCE VALLEY COUNCIL	A3
ISSUED FOR CONSTRUCTION	WVR No.	APPROVAL S.A. S.A.	SCALES ON A3 SIZE DRAWING 0 5 10 15 20 25 SCALE 1:500m	DRAWINGS / DESIGN PREPARED BY ARCADIS Beca	Transport Roads & Maritime Services NSW GOVERNMENT	HW10 - PACIFIC HIGHWAY UPGRADE MACLEAN TO DEVILS PULPIT PORTION B CONTROL LINE M20I CROSS SECTIONS RA03
ISSUED FOR CONSTRUCTION					PREPARED FOR PACIFIC HIGHWAY OFFICE	SHEET No. 05 of 16
						RMS REGISTRATION No. DS2016/000619
						ISSUE STATUS ISSUED FOR CONSTRUCTION
						EDMIS No. SF2015/118045
						SHEET No. RA-B-07735
						ISSUE B



NOTES
 1. THE PRELOAD SURFACE AS SHOWN ON THE CROSS SECTIONS IS BASED ON THE DESIGN PRELOAD LEVELS AT THE TIME THE PRELOAD MATERIAL WAS PLACED. SOME SETTLEMENT IS EXPECTED TO HAVE OCCURRED THROUGH THESE ZONES AND AS SUCH THE EXISTING LEVELS OF THE PRELOAD SURFACE ARE EXPECTED TO BE LOWER THAN SHOWN. THE CONTRACTOR SHALL CONFIRM ALL EXISTING PRE-LOAD LEVELS ON SITE PRIOR TO CONSTRUCTION.

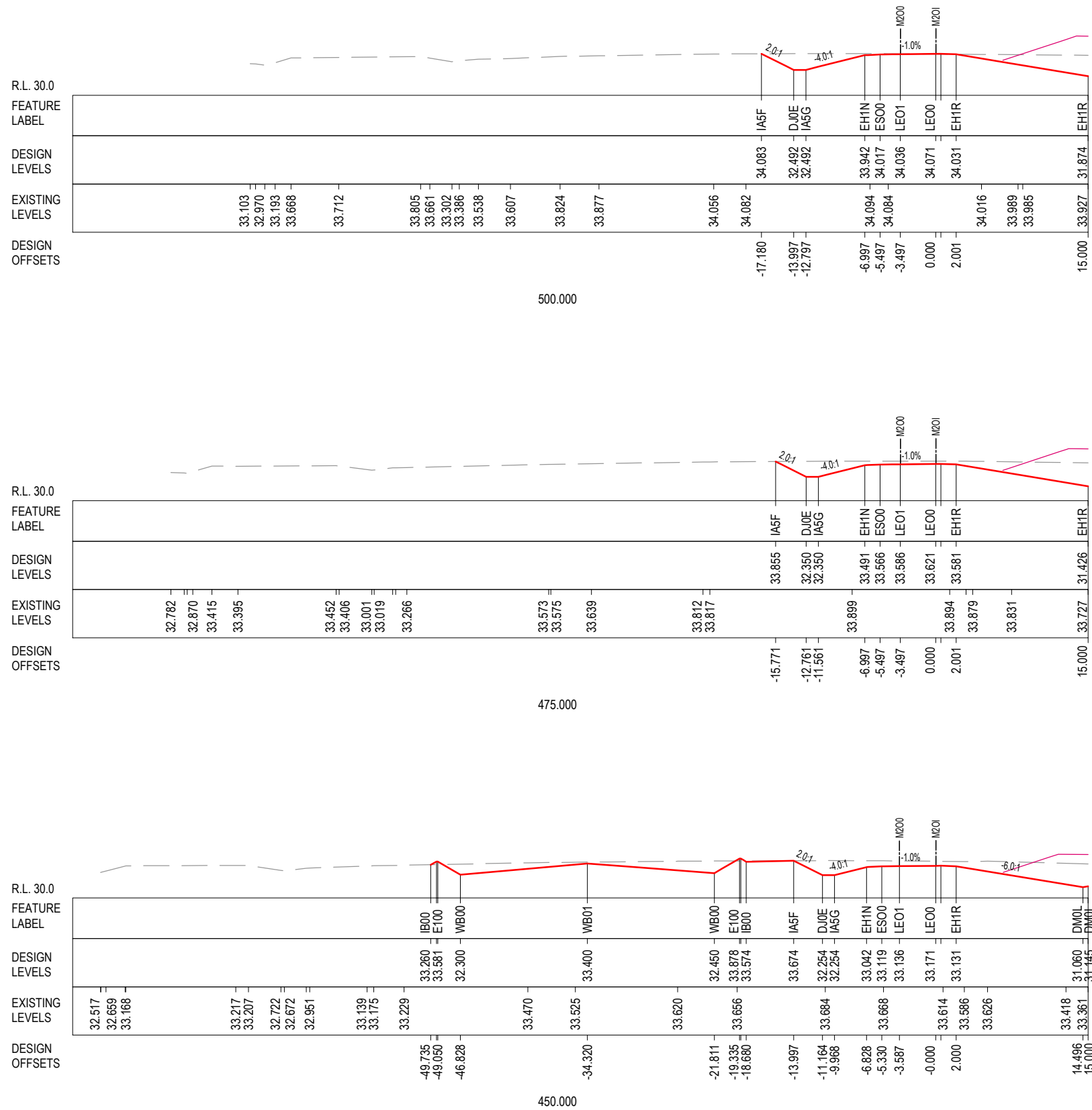
LEGEND	
PRELOAD DESIGN SURFACE	—
EARLY WORKS DESIGN	- - -
LANDSCAPE MOUND SURFACE	—
EXISTING SURFACE	—

ACCEPTED FOR CONSTRUCTION

***Disclaimer:** This information is to be used only for the purpose of inspecting fixing or varying road levels in accordance with Part 3 of the Roads Act 1993. In some locations the road configuration has been refined without impacting the road level.

AMENDMENT / REVISION DESCRIPTION		DESIGN LOT CODE B-81-RA-03	DESIGN MODEL FILE(S) USED FOR DOCUMENTATION OF THIS DRAWING W2B-ABJ-B-RA-MOD-09003_WEEK_58	PLOT DATE / TIME 01/02/17 1:57:07 PM James Terpening	PLOT BY	CLIENT	CLARENCE VALLEY COUNCIL HW10 - PACIFIC HIGHWAY UPGRADE MACLEAN TO DEVILS PULPIT PORTION B CONTROL LINE M20I CROSS SECTIONS RA03	A3																				
ISSUED FOR CONSTRUCTION		WVR No.	SCALES ON A3 SIZE DRAWING	DRAWINGS / DESIGN PREPARED BY		Transport Roads & Maritime Services	RMS REGISTRATION No. DS2016/000619	PART																				
ISSUED FOR CONSTRUCTION		SA. SA.	 SCALE 1:500m				PREPARED FOR PACIFIC HIGHWAY OFFICE	1																				
			CO-ORDINATE SYSTEM MGA ZONE 56	HEIGHT DATUM AHD	<table border="1"> <tr> <td>DESIGNED</td> <td>JAMES TERPENING</td> <td>02.02.17</td> </tr> <tr> <td>DRG CHECK</td> <td>CRAIG DUNNINGHAM</td> <td>02.02.17</td> </tr> <tr> <td>DESIGN</td> <td>MARK SHAMOUN</td> <td>02.02.17</td> </tr> <tr> <td>DESIGN CHECK</td> <td>DANIEL KEHOE</td> <td>02.02.17</td> </tr> <tr> <td>DESIGN MNGR</td> <td>SCOTT ASHDOWN</td> <td>02.02.17</td> </tr> <tr> <td>PROJECT MNGR</td> <td>GREG RIORDAN</td> <td>02.02.17</td> </tr> </table>		DESIGNED	JAMES TERPENING	02.02.17	DRG CHECK	CRAIG DUNNINGHAM	02.02.17	DESIGN	MARK SHAMOUN	02.02.17	DESIGN CHECK	DANIEL KEHOE	02.02.17	DESIGN MNGR	SCOTT ASHDOWN	02.02.17	PROJECT MNGR	GREG RIORDAN	02.02.17	ISSUE STATUS ISSUED FOR CONSTRUCTION	EDMS No. SF2015/118045	SHEET No. RA-B-07736	ISSUE B
DESIGNED	JAMES TERPENING	02.02.17																										
DRG CHECK	CRAIG DUNNINGHAM	02.02.17																										
DESIGN	MARK SHAMOUN	02.02.17																										
DESIGN CHECK	DANIEL KEHOE	02.02.17																										
DESIGN MNGR	SCOTT ASHDOWN	02.02.17																										
PROJECT MNGR	GREG RIORDAN	02.02.17																										

MAY BE INCOMPLETE IF COPIED
 C:\Project\wise\W2B\Working_Drawings_RA03\W2B-ABJ-B-RA-DRG-07737.dwg
 11 ON A3 SIZE ORIGINAL



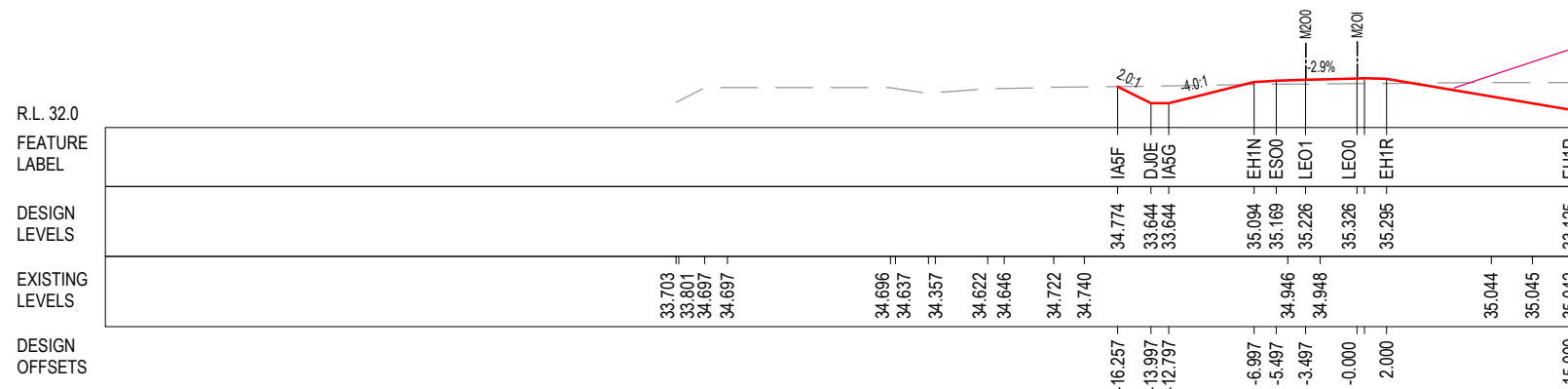
NOTES
 1. THE PRELOAD SURFACE AS SHOWN ON THE CROSS SECTIONS IS BASED ON THE DESIGN PRELOAD LEVELS AT THE TIME THE PRELOAD MATERIAL WAS PLACED. SOME SETTLEMENT IS EXPECTED TO HAVE OCCURRED THROUGH THESE ZONES AND AS SUCH THE EXISTING LEVELS OF THE PRELOAD SURFACE ARE EXPECTED TO BE LOWER THAN SHOWN. THE CONTRACTOR SHALL CONFIRM ALL EXISTING PRE-LOAD LEVELS ON SITE PRIOR TO CONSTRUCTION.

LEGEND	
PRELOAD DESIGN SURFACE	
EARLY WORKS DESIGN	
LANDSCAPE MOUND SURFACE	
EXISTING SURFACE	

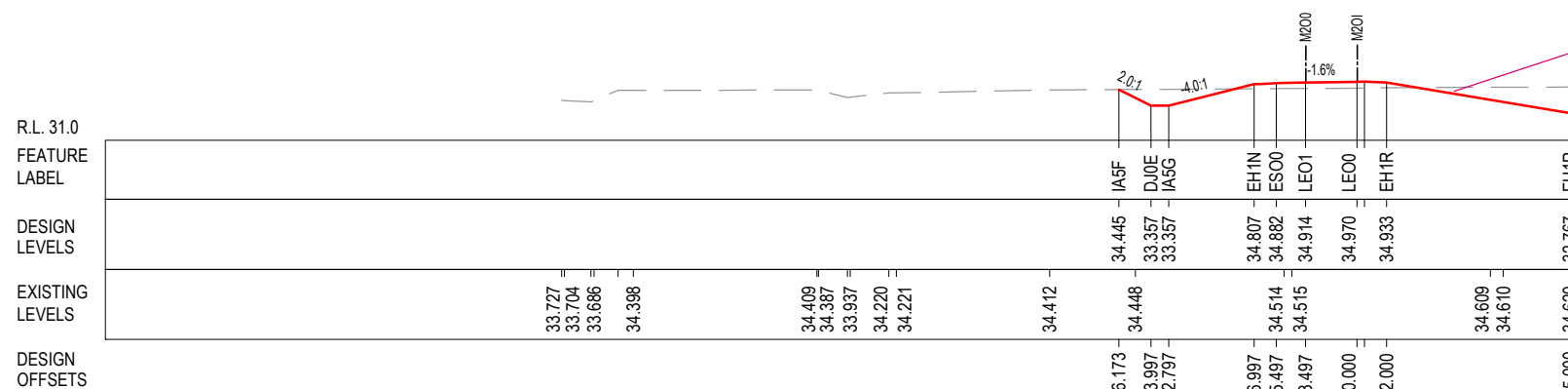
ACCEPTED FOR CONSTRUCTION

***Disclaimer:** This information is to be used only for the purpose of inspecting fixing or varying road levels in accordance with Part 3 of the Roads Act 1993. In some locations the road configuration has been refined without impacting the road level.

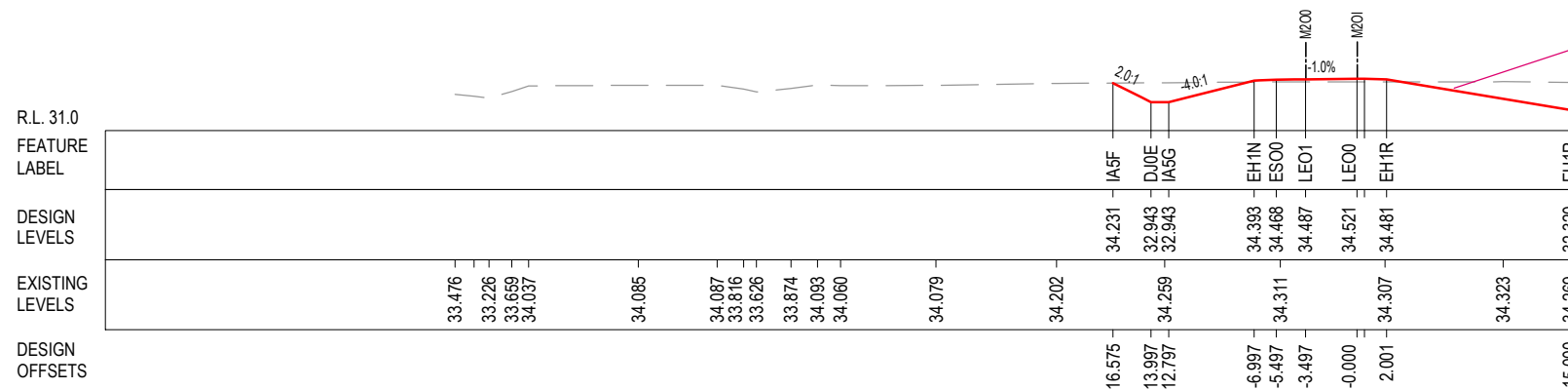
DESIGN LOT CODE B-81-RA-03	DESIGN MODEL FILE(S) USED FOR DOCUMENTATION OF THIS DRAWING W2B-ABJ-B-RA-MOD-09003_WEEK_58	PLOT DATE / TIME 01/02/17 1:57:09 PM James Terpening	PLOT BY James Terpening	CLIENT CLARENCE VALLEY COUNCIL	A3
AMENDMENT / REVISION DESCRIPTION ISSUED FOR CONSTRUCTION	WVR No. APPROVAL S.A. S.A.	SCALES ON A3 SIZE DRAWING 0 5 10 15 20 25 SCALE 1:500m	DRAWINGS / DESIGN PREPARED BY ARCADIS Beca	TITLE HW10 - PACIFIC HIGHWAY UPGRADE MACLEAN TO DEVILS PULPIT PORTION B CONTROL LINE M201 CROSS SECTIONS RA03	SHEET No. 07 of 16
	CO-ORDINATE SYSTEM MGA ZONE 56	HEIGHT DATUM AHD	DESIGNED BY JAMES TERPENING DRG CHECK CRAIG DUNNINGHAM DESIGN MARK SHAMOUN DESIGN CHECK DANIEL KEHOE DESIGN MNGR SCOTT ASHDOWN PROJECT MNGR GREG RIORDAN	NSW GOVERNMENT Transport Roads & Maritime Services PREPARED FOR PACIFIC HIGHWAY OFFICE	RMS REGISTRATION No. DS2016/000619 ISSUE STATUS ISSUED FOR CONSTRUCTION
					PART 1 ISSUE B



575.000



550.000



525.000

NOTES

- THE PRELOAD SURFACE AS SHOWN ON THE CROSS SECTIONS IS BASED ON THE DESIGN PRELOAD LEVELS AT THE TIME THE PRELOAD MATERIAL WAS PLACED. SOME SETTLEMENT IS EXPECTED TO HAVE OCCURRED THROUGH THESE ZONES AND AS SUCH THE EXISTING LEVELS OF THE PRELOAD SURFACE ARE EXPECTED TO BE LOWER THAN SHOWN. THE CONTRACTOR SHALL CONFIRM ALL EXISTING PRE-LOAD LEVELS ON SITE PRIOR TO CONSTRUCTION.

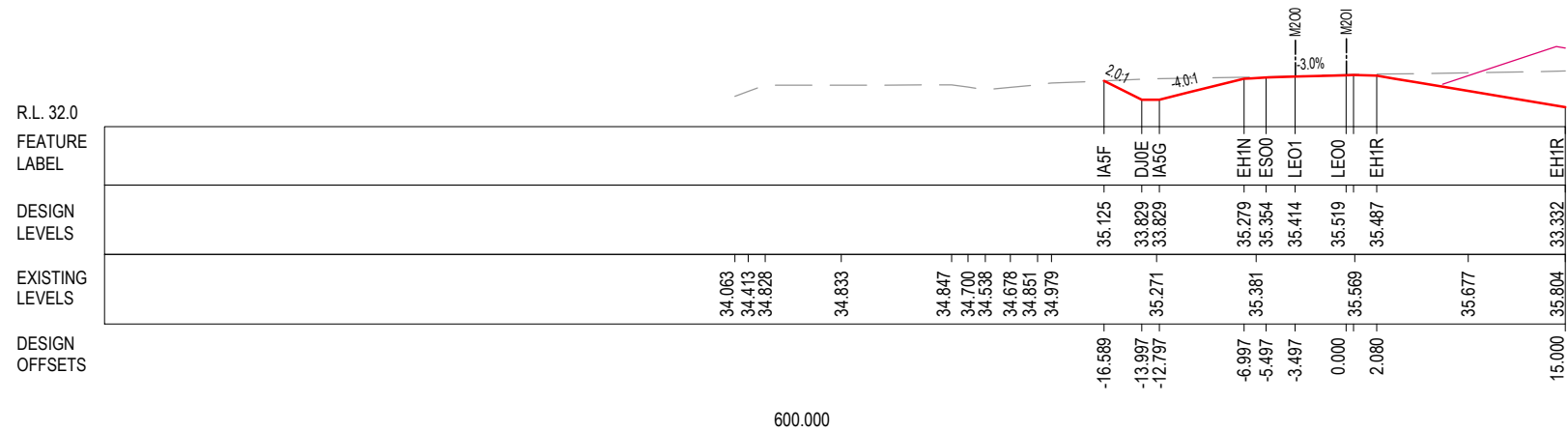
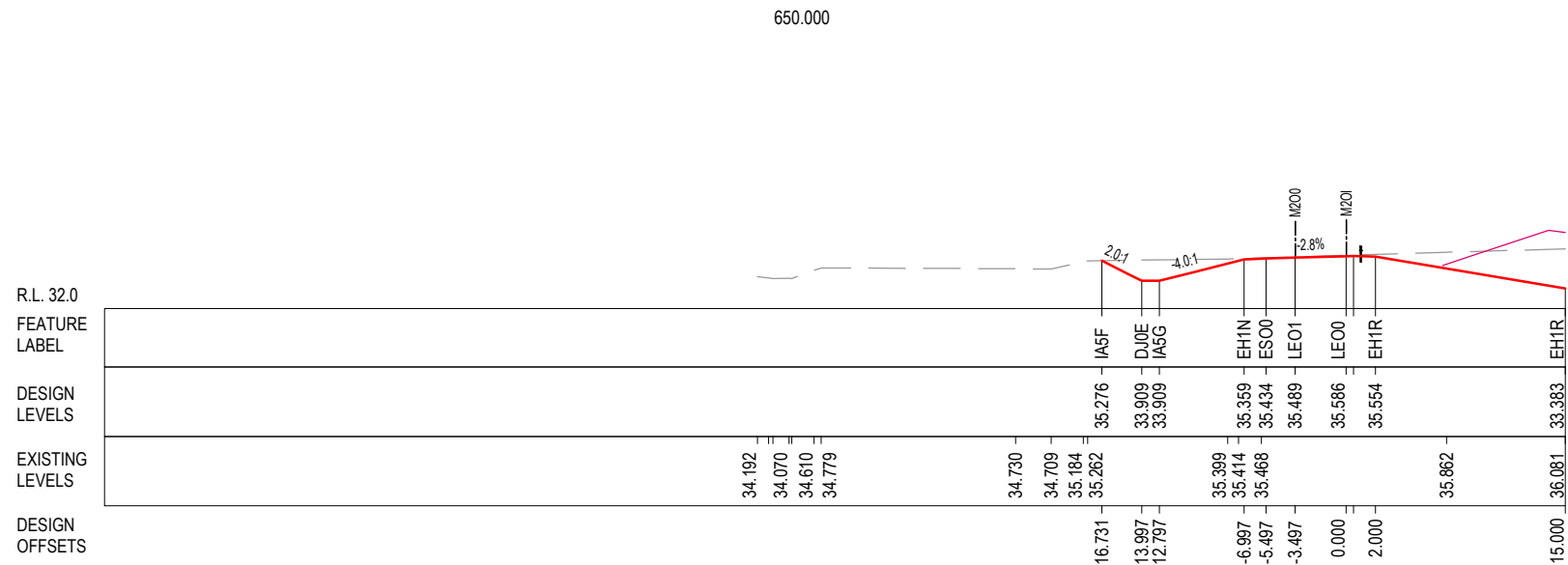
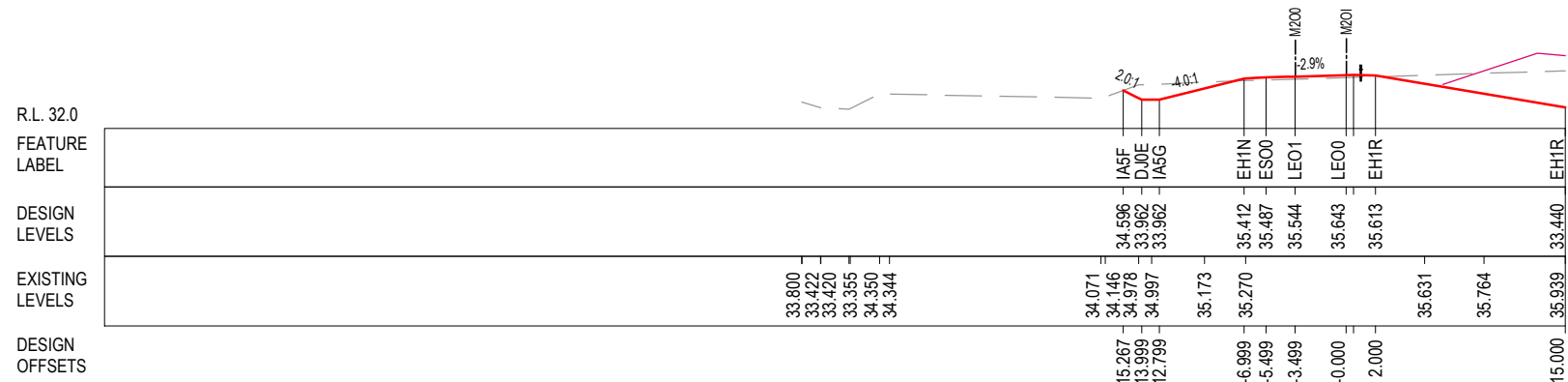
LEGEND	
PRELOAD DESIGN SURFACE	
EARLY WORKS DESIGN	
LANDSCAPE MOUND SURFACE	
EXISTING SURFACE	

ACCEPTED FOR CONSTRUCTION

***Disclaimer:** This information is to be used only for the purpose of inspecting fixing or varying road levels in accordance with Part 3 of the Roads Act 1993. In some locations the road configuration has been refined without impacting the road level.

DESIGN LOT CODE B-81-RA-03	DESIGN MODEL FILE(S) USED FOR DOCUMENTATION OF THIS DRAWING W2B-ABJ-B-RA-MOD-09003_WEEK_58	PLOT DATE / TIME 01/02/17 1:57:12 PM James Terpening	PLOT BY James Terpening	CLIENT CLARENCE VALLEY COUNCIL	A3
AMENDMENT / REVISION DESCRIPTION	WVR No. APPROVAL	SCALES ON A3 SIZE DRAWING 0 5 10 15 20 25 SCALE 1:500m	DRAWINGS / DESIGN PREPARED BY ARCADIS Beca	NSW GOVERNMENT Transport Roads & Maritime Services	HW10 - PACIFIC HIGHWAY UPGRADE MACLEAN TO DEVILS PULPIT PORTION B CONTROL LINE M20I CROSS SECTIONS RA03
ISSUED FOR CONSTRUCTION	S.A. S.A.	CO-ORDINATE SYSTEM MGA ZONE 56	HEIGHT DATUM AHD	PREPARED FOR PACIFIC HIGHWAY OFFICE	RMS REGISTRATION No. DS2016/000619 SHEET No. 08 of 16
ISSUED FOR CONSTRUCTION				ISSUE STATUS ISSUED FOR CONSTRUCTION	EDMS No. SF2015/118045 SHEET No. RA-B-07738 ISSUE B

MAY BE INCOMPLETE IF COPIED
 C:\Project\wise\W2B\Working_Drawings_RA03\W2B-ABJ-B-RA-DRG-07739.dwg
 11 ON A3 SIZE ORIGINAL



NOTES
 1. THE PRELOAD SURFACE AS SHOWN ON THE CROSS SECTIONS IS BASED ON THE DESIGN PRELOAD LEVELS AT THE TIME THE PRELOAD MATERIAL WAS PLACED. SOME SETTLEMENT IS EXPECTED TO HAVE OCCURRED THROUGH THESE ZONES AND AS SUCH THE EXISTING LEVELS OF THE PRELOAD SURFACE ARE EXPECTED TO BE LOWER THAN SHOWN. THE CONTRACTOR SHALL CONFIRM ALL EXISTING PRE-LOAD LEVELS ON SITE PRIOR TO CONSTRUCTION.

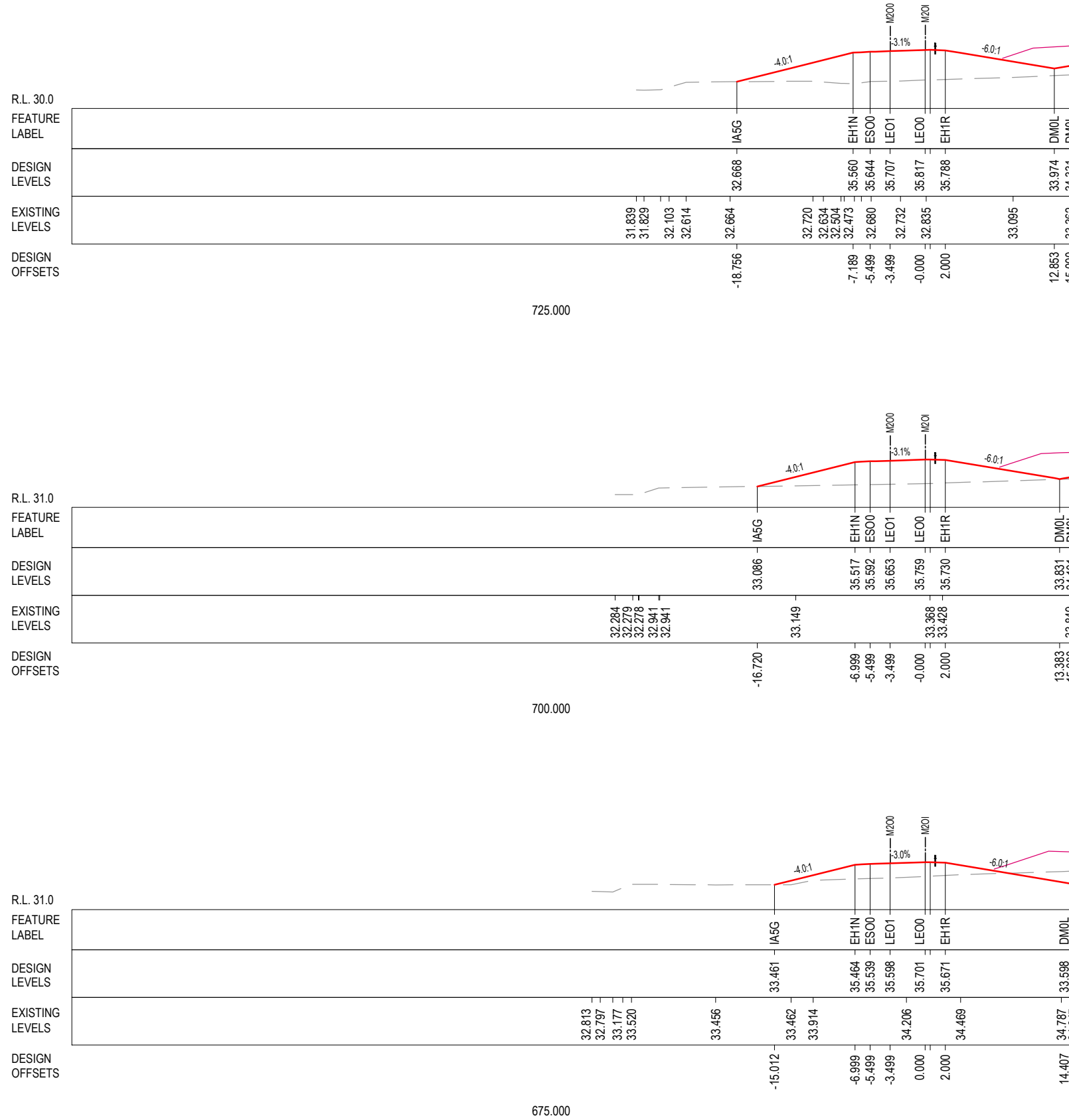
LEGEND	
PRELOAD DESIGN SURFACE	
EARLY WORKS DESIGN	
LANDSCAPE MOUND SURFACE	
EXISTING SURFACE	

ACCEPTED FOR CONSTRUCTION

*Disclaimer: This information is to be used only for the purpose of inspecting fixing or varying road levels in accordance with Part 3 of the Roads Act 1993. In some locations the road configuration has been refined without impacting the road level.

DESIGN LOT CODE B-81-RA-03		DESIGN MODEL FILE(S) USED FOR DOCUMENTATION OF THIS DRAWING W2B-ABJ-B-RA-MOD-09003_WEEK_58		PLOT DATE / TIME 01/02/17 1:57:14 PM James Terpening		PLOT BY		CLIENT CLARENCE VALLEY COUNCIL HW10 - PACIFIC HIGHWAY UPGRADE MACLEAN TO DEVILS PULPIT PORTION B CONTROL LINE M201 CROSS SECTIONS RA03		A3
AMENDMENT / REVISION DESCRIPTION		SCALES ON A3 SIZE DRAWING		DRAWINGS / DESIGN PREPARED BY		TITLE		PREPARED FOR		RMS REGISTRATION No. DS2016/000619
ISSUED FOR CONSTRUCTION		0 5 10 15 20 25 SCALE 1:500m		ARCADIS Beca		ABJV		PACIFIC HIGHWAY OFFICE		SHEET No. 09 of 16
ISSUED FOR CONSTRUCTION		CO-ORDINATE SYSTEM MGA ZONE 56		HEIGHT DATUM AHD		DESIGN CHECK DANIEL KEHOE		ISSUE STATUS ISSUED FOR CONSTRUCTION		EDMS No. SF2015/118045
						DESIGN MNGR SCOTT ASHDOWN		SHEET No. RA-B-07739		PART 1 ISSUE B
						PROJECT MNGR GREG RIORDAN		© Roads and Maritime Services		

MAY BE INCOMPLETE IF COPIED
 C:\Project\wise\W2B\Working\Drawings_RA03\W2B-ABJ-B-RA-DRG-07740.dwg
 11 ON A3 SIZE ORIGINAL



NOTES

- 1. THE PRELOAD SURFACE AS SHOWN ON THE CROSS SECTIONS IS BASED ON THE DESIGN PRELOAD LEVELS AT THE TIME THE PRELOAD MATERIAL WAS PLACED. SOME SETTLEMENT IS EXPECTED TO HAVE OCCURRED THROUGH THESE ZONES AND AS SUCH THE EXISTING LEVELS OF THE PRELOAD SURFACE ARE EXPECTED TO BE LOWER THAN SHOWN. THE CONTRACTOR SHALL CONFIRM ALL EXISTING PRE-LOAD LEVELS ON SITE PRIOR TO CONSTRUCTION.


LEGEND	
PRELOAD DESIGN SURFACE	———
EARLY WORKS DESIGN	- - - - -
LANDSCAPE MOUND SURFACE	—————
EXISTING SURFACE	———

ACCEPTED FOR CONSTRUCTION


*Disclaimer: This information is to be used only for the purpose of inspecting fixing or varying road levels in accordance with Part 3 of the Roads Act 1993. In some locations the road configuration has been refined without impacting the road level.

DESIGN LOT CODE B-81-RA-03	DESIGN MODEL FILE(S) USED FOR DOCUMENTATION OF THIS DRAWING W2B-ABJ-B-RA-MOD-09003_WEEK_58	PLOT DATE / TIME 01/02/17 1:57:16 PM James Terpening	PLOT BY James Terpening	CLIENT CLARENCE VALLEY COUNCIL	A3
AMENDMENT / REVISION DESCRIPTION ISSUED FOR CONSTRUCTION ISSUED FOR CONSTRUCTION	WVR No. APPROVAL S.A. S.A.	SCALES ON A3 SIZE DRAWING 0 5 10 15 20 25 SCALE 1:500m	DRAWINGS / DESIGN PREPARED BY ARCADIS Beca	NSW GOVERNMENT Transport Roads & Maritime Services	CLARENCE VALLEY COUNCIL HW10 - PACIFIC HIGHWAY UPGRADE MACLEAN TO DEVILS PULPIT PORTION B CONTROL LINE M20I CROSS SECTIONS RA03 SHEET No. 10 of 16
CO-ORDINATE SYSTEM MGA ZONE 56	HEIGHT DATUM AHD	TITLE DRAWN DRG CHECK DESIGN DESIGN CHECK DESIGN MNGR PROJECT MNGR	NAME JAMES TERPENING CRAIG DUNNINGHAM MARK SHAMOUN DANIEL KEHOE SCOTT ASHDOWN GREG RIORDAN	DATE 02.02.17 02.02.17 02.02.17 02.02.17 02.02.17 02.02.17	PREPARED FOR PACIFIC HIGHWAY OFFICE RMS REGISTRATION No. DS2016/000619 ISSUE STATUS ISSUED FOR CONSTRUCTION
					PART 1 ISSUE B


MAY BE INCOMPLETE IF COPIED
 C:\Projectwise\W2B\Working\Drawings_RA03\W2B-ABJ-B-RA-DRG-07741.dwg
 11 ON A3 SIZE ORIGINAL



800.000



775.000



750.000

NOTES
 1. THE PRELOAD SURFACE AS SHOWN ON THE CROSS SECTIONS IS BASED ON THE DESIGN PRELOAD LEVELS AT THE TIME THE PRELOAD MATERIAL WAS PLACED. SOME SETTLEMENT IS EXPECTED TO HAVE OCCURRED THROUGH THESE ZONES AND AS SUCH THE EXISTING LEVELS OF THE PRELOAD SURFACE ARE EXPECTED TO BE LOWER THAN SHOWN. THE CONTRACTOR SHALL CONFIRM ALL EXISTING PRE-LOAD LEVELS ON SITE PRIOR TO CONSTRUCTION.


LEGEND	
PRELOAD DESIGN SURFACE	—
EARLY WORKS DESIGN	- - -
LANDSCAPE MOUND SURFACE	—
EXISTING SURFACE	- - -

*Disclaimer: This information is to be used only for the purpose of inspecting fixing or varying road levels in accordance with Part 3 of the Roads Act 1993. In some locations the road configuration has been refined without impacting the road level.


ACCEPTED FOR CONSTRUCTION

DESIGN LOT CODE B-81-RA-03	DESIGN MODEL FILE(S) USED FOR DOCUMENTATION OF THIS DRAWING W2B-ABJ-B-RA-MOD-09003_WEEK_58	PLOT DATE / TIME 01/02/17 1:57:19 PM James Terpening	PLOT BY James Terpening	CLIENT Transport Roads & Maritime Services	A3	
AMENDMENT / REVISION DESCRIPTION ISSUED FOR CONSTRUCTION ISSUED FOR CONSTRUCTION	APPROVAL S.A. S.A.	SCALES ON A3 SIZE DRAWING SCALE 1:500m	DRAWINGS / DESIGN PREPARED BY 	TITLE DRAWN: JAMES TERPENING 02.02.17 DRG CHECK: CRAIG DUNNINGHAM 02.02.17 DESIGN: MARK SHAMOUN 02.02.17 DESIGN CHECK: DANIEL KEHOE 02.02.17 DESIGN MNGR: SCOTT ASHDOWN 02.02.17 PROJECT MNGR: GREG RIORDAN 02.02.17	PREPARED FOR PACIFIC HIGHWAY OFFICE	CLARENCE VALLEY COUNCIL HW10 - PACIFIC HIGHWAY UPGRADE MACLEAN TO DEVILS PULPIT PORTION B CONTROL LINE M20I CROSS SECTIONS RA03 SHEET No. 11 of 16
				RMS REGISTRATION No. DS2016/000619	PART 1	
				ISSUE STATUS ISSUED FOR CONSTRUCTION	EDMS No. SF2015/118045	
				SHEET No. RA-B-07741	ISSUE B	


MAY BE INCOMPLETE IF COPIED
C:\Project\wise\W2B\Working_Drawings_RA03\W2B-ABJ-B-RA-DRG-07742.dwg
11 ON A3 SIZE ORIGINAL



875.000



850.000



825.000

NOTES

- THE PRELOAD SURFACE AS SHOWN ON THE CROSS SECTIONS IS BASED ON THE DESIGN PRELOAD LEVELS AT THE TIME THE PRELOAD MATERIAL WAS PLACED. SOME SETTLEMENT IS EXPECTED TO HAVE OCCURRED THROUGH THESE ZONES AND AS SUCH THE EXISTING LEVELS OF THE PRELOAD SURFACE ARE EXPECTED TO BE LOWER THAN SHOWN. THE CONTRACTOR SHALL CONFIRM ALL EXISTING PRE-LOAD LEVELS ON SITE PRIOR TO CONSTRUCTION.

LEGEND	
PRELOAD DESIGN SURFACE	
EARLY WORKS DESIGN	
LANDSCAPE MOUND SURFACE	
EXISTING SURFACE	

ACCEPTED FOR CONSTRUCTION


*Disclaimer: This information is to be used only for the purpose of inspecting fixing or varying road levels in accordance with Part 3 of the Roads Act 1993. In some locations the road configuration has been refined without impacting the road level.

AMENDMENT / REVISION DESCRIPTION ISSUED FOR CONSTRUCTION ISSUED FOR CONSTRUCTION	DESIGN LOT CODE B-81-RA-03	DESIGN MODEL FILE(S) USED FOR DOCUMENTATION OF THIS DRAWING W2B-ABJ-B-RA-MOD-09003_WEEK_58	PLOT DATE / TIME 01/02/17 1:57:21 PM James Terpening	PLOT BY James Terpening	CLIENT Transport Roads & Maritime Services	CLARENCE VALLEY COUNCIL HW10 - PACIFIC HIGHWAY UPGRADE MACLEAN TO DEVILS PULPIT PORTION B CONTROL LINE M20I CROSS SECTIONS RA03	A3		
APPROVAL S.A. S.A.		SCALES ON A3 SIZE DRAWING SCALE 1:500m	DRAWINGS / DESIGN PREPARED BY 		TITLE NAME DATE	PREPARED FOR PACIFIC HIGHWAY OFFICE	RMS REGISTRATION No. DS2016/000619 SHEET No. 12 of 16	PART 1	
CO-ORDINATE SYSTEM MGA ZONE 56		HEIGHT DATUM AHD	DESIGN CHECK NAME DATE		ISSUE STATUS ISSUED FOR CONSTRUCTION		EDMS No. SF2015/118045	SHEET No. RA-B-07742	ISSUE B
© Roads and Maritime Services									


MAY BE INCOMPLETE IF COPIED
 C:\Project\wise\W2B\Working\Drawings_RA03\W2B-ABJ-B-RA-DRG-07743.dwg
 11 ON A3 SIZE ORIGINAL



950.000



925.000



900.000

NOTES

1. THE PRELOAD SURFACE AS SHOWN ON THE CROSS SECTIONS IS BASED ON THE DESIGN PRELOAD LEVELS AT THE TIME THE PRELOAD MATERIAL WAS PLACED. SOME SETTLEMENT IS EXPECTED TO HAVE OCCURRED THROUGH THESE ZONES AND AS SUCH THE EXISTING LEVELS OF THE PRELOAD SURFACE ARE EXPECTED TO BE LOWER THAN SHOWN. THE CONTRACTOR SHALL CONFIRM ALL EXISTING PRE-LOAD LEVELS ON SITE PRIOR TO CONSTRUCTION.

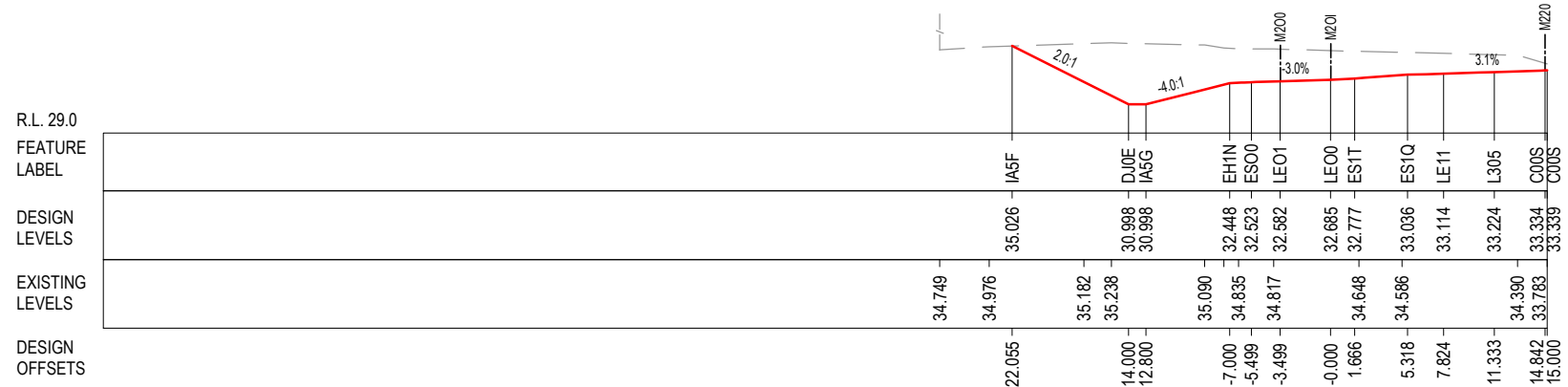
LEGEND	
PRELOAD DESIGN SURFACE	
EARLY WORKS DESIGN	
LANDSCAPE MOUND SURFACE	
EXISTING SURFACE	

ACCEPTED FOR CONSTRUCTION


***Disclaimer:** This information is to be used only for the purpose of inspecting fixing or varying road levels in accordance with Part 3 of the Roads Act 1993. In some locations the road configuration has been refined without impacting the road level.

DESIGN LOT CODE B-81-RA-03	DESIGN MODEL FILE(S) USED FOR DOCUMENTATION OF THIS DRAWING W2B-ABJ-B-RA-MOD-09003_WEEK_58	PLOT DATE / TIME 01/02/17 1:57:23 PM James Terpening	PLOT BY James Terpening	CLIENT CLARENCE VALLEY COUNCIL	A3
AMENDMENT / REVISION DESCRIPTION	WVR No. APPROVAL	SCALES ON A3 SIZE DRAWING 0 5 10 15 20 25 SCALE 1:500m	DRAWINGS / DESIGN PREPARED BY ARCADIS Beca	Transport Roads & Maritime Services NSW GOVERNMENT	HW10 - PACIFIC HIGHWAY UPGRADE MACLEAN TO DEVILS PULPIT PORTION B CONTROL LINE M20I CROSS SECTIONS RA03 SHEET No. 13 of 16
ISSUED FOR CONSTRUCTION	S.A. S.A.	CO-ORDINATE SYSTEM MGA ZONE 56	HEIGHT DATUM AHD	PREPARED FOR PACIFIC HIGHWAY OFFICE	RMS REGISTRATION No. DS2016/000619
ISSUED FOR CONSTRUCTION				ISSUE STATUS ISSUED FOR CONSTRUCTION	EDMS No. SF2015/118045
					SHEET No. RA-B-07743
					PART 1 ISSUE B


MAY BE INCOMPLETE IF COPIED
C:\Project\wise\W2B\Working_Drawings_RA03\W2B-ABJ-B-RA-DRG-07744.dwg
11 ON A3 SIZE ORIGINAL



1025.000



1000.000



975.000

NOTES

- THE PRELOAD SURFACE AS SHOWN ON THE CROSS SECTIONS IS BASED ON THE DESIGN PRELOAD LEVELS AT THE TIME THE PRELOAD MATERIAL WAS PLACED. SOME SETTLEMENT IS EXPECTED TO HAVE OCCURRED THROUGH THESE ZONES AND AS SUCH THE EXISTING LEVELS OF THE PRELOAD SURFACE ARE EXPECTED TO BE LOWER THAN SHOWN. THE CONTRACTOR SHALL CONFIRM ALL EXISTING PRE-LOAD LEVELS ON SITE PRIOR TO CONSTRUCTION.

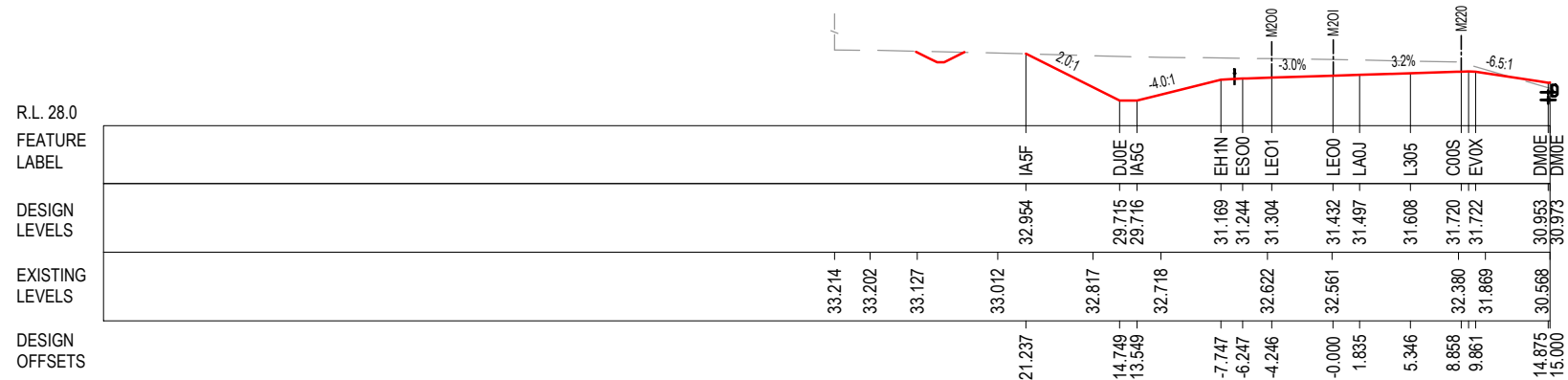
LEGEND	
PRELOAD DESIGN SURFACE	— (Red solid line)
EARLY WORKS DESIGN	- - - (Green dashed line)
LANDSCAPE MOUND SURFACE	— (Pink solid line)
EXISTING SURFACE	— (Black solid line)

ACCEPTED FOR CONSTRUCTION

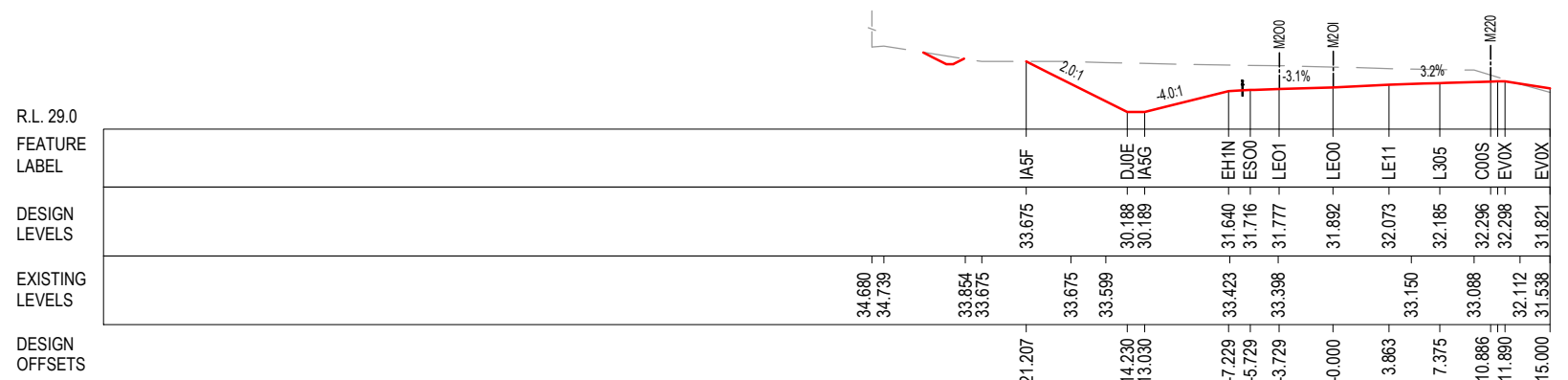
*Disclaimer: This information is to be used only for the purpose of inspecting fixing or varying road levels in accordance with Part 3 of the Roads Act 1993. In some locations the road configuration has been refined without impacting the road level.

AMENDMENT / REVISION DESCRIPTION ISSUED FOR CONSTRUCTION ISSUED FOR CONSTRUCTION	DESIGN LOT CODE B-81-RA-03	DESIGN MODEL FILE(S) USED FOR DOCUMENTATION OF THIS DRAWING W2B-ABJ-B-RA-MOD-09003_WEEK_58	PLOT DATE / TIME 01/02/17 1:57:25 PM James Terpening	PLOT BY James Terpening	CLIENT Transport Roads & Maritime Services	CLARENCE VALLEY COUNCIL HW10 - PACIFIC HIGHWAY UPGRADE MACLEAN TO DEVILS PULPIT PORTION B CONTROL LINE M20I CROSS SECTIONS RA03	A3			
APPROVAL S.A. S.A.		SCALES ON A3 SIZE DRAWING SCALE 1:500m	DRAWINGS / DESIGN PREPARED BY 		TITLE DRG CHECK DESIGN DESIGN CHECK DESIGN MNGR PROJECT MNGR	NAME JAMES TERPENING CRAIG DUNNINGHAM MARK SHAMOUN DANIEL KEHOE SCOTT ASHDOWN GREG RIORDAN	DATE 02.02.17 02.02.17 02.02.17 02.02.17 02.02.17 02.02.17	PREPARED FOR PACIFIC HIGHWAY OFFICE	SHEET No. 14 of 16 RMS REGISTRATION No. DS2016/000619 ISSUE STATUS ISSUED FOR CONSTRUCTION	PART 1 ISSUE B
		CO-ORDINATE SYSTEM MGA ZONE 56	HEIGHT DATUM AHD		EDMS No. SF2015/118045		SHEET No. RA-B-07744		© Roads and Maritime Services	

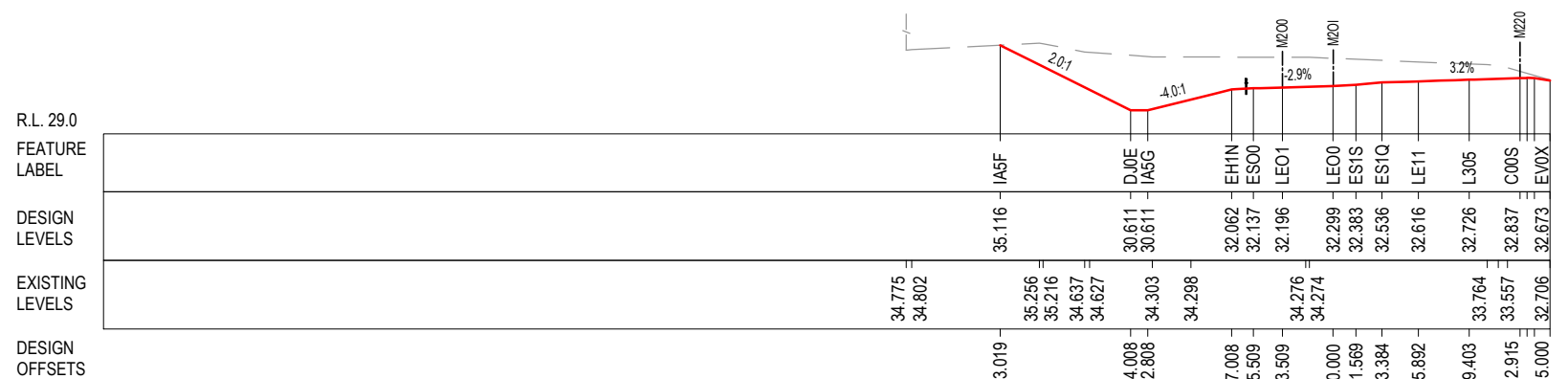
MAY BE INCOMPLETE IF COPIED
 C:\Project\wise\W2B\Working\Drawings_RA03\W2B-ABJ-B-RA-DRG-07745.dwg
 11 ON A3 SIZE ORIGINAL



1100.000



1075.000



1050.000

NOTES

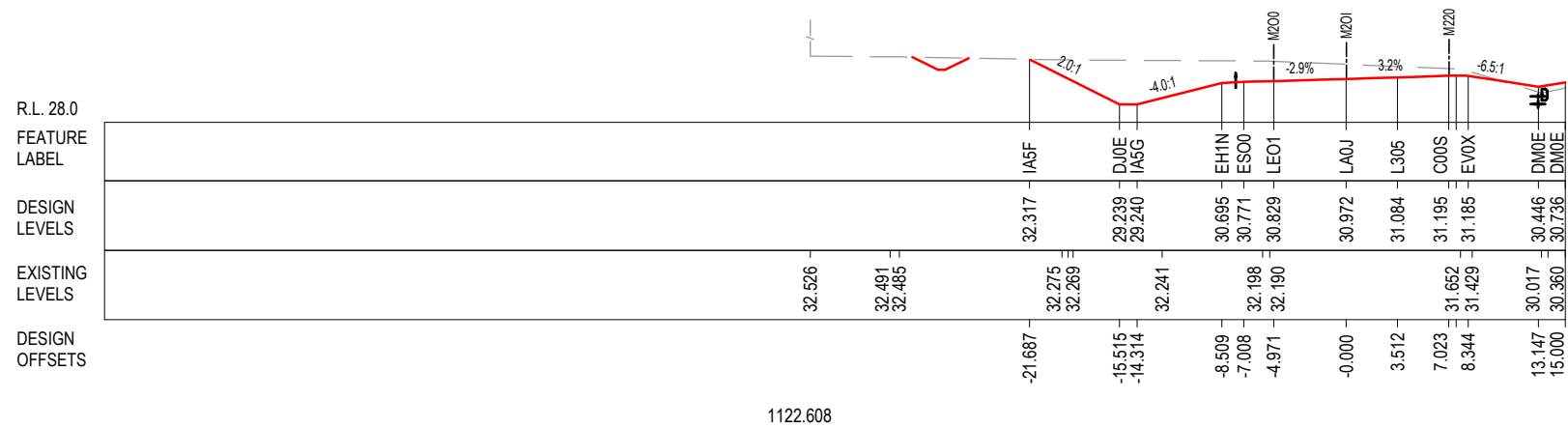
- THE PRELOAD SURFACE AS SHOWN ON THE CROSS SECTIONS IS BASED ON THE DESIGN PRELOAD LEVELS AT THE TIME THE PRELOAD MATERIAL WAS PLACED. SOME SETTLEMENT IS EXPECTED TO HAVE OCCURRED THROUGH THESE ZONES AND AS SUCH THE EXISTING LEVELS OF THE PRELOAD SURFACE ARE EXPECTED TO BE LOWER THAN SHOWN. THE CONTRACTOR SHALL CONFIRM ALL EXISTING PRE-LOAD LEVELS ON SITE PRIOR TO CONSTRUCTION.

LEGEND	
PRELOAD DESIGN SURFACE	—
EARLY WORKS DESIGN	- - -
LANDSCAPE MOUND SURFACE	—
EXISTING SURFACE	—

***Disclaimer:** This information is to be used only for the purpose of inspecting fixing or varying road levels in accordance with Part 3 of the Roads Act 1993. In some locations the road configuration has been refined without impacting the road level.

ACCEPTED FOR CONSTRUCTION

DESIGN LOT CODE B-81-RA-03		DESIGN MODEL FILE(S) USED FOR DOCUMENTATION OF THIS DRAWING W2B-ABJ-B-RA-MOD-09003_WEEK_58		PLOT DATE / TIME 01/02/17 1:57:28 PM James Terpening		PLOT BY James Terpening		CLIENT CLARENCE VALLEY COUNCIL HW10 - PACIFIC HIGHWAY UPGRADE MACLEAN TO DEVILS PULPIT PORTION B CONTROL LINE M20I CROSS SECTIONS RA03		A3
AMENDMENT / REVISION DESCRIPTION		SCALES ON A3 SIZE DRAWING		DRAWINGS / DESIGN PREPARED BY		TITLE		PREPARED FOR		RMS REGISTRATION No. DS2016/000619
ISSUED FOR CONSTRUCTION		0 5 10 15 20 25 SCALE 1:500m		ARCADIS Beca		ABJV		PACIFIC HIGHWAY OFFICE		PART 1
ISSUED FOR CONSTRUCTION		CO-ORDINATE SYSTEM MGA ZONE 56		HEIGHT DATUM AHD		DESIGNER JAMES TERPENING		DATE 02.02.17		ISSUE STATUS ISSUED FOR CONSTRUCTION
						DRG CHECK CRAIG DUNNINGHAM		DATE 02.02.17		EDMS No. SF2015/118045
						DESIGN MARK SHAMOUN		DATE 02.02.17		SHEET No. RA-B-07745
						DESIGN CHECK DANIEL KEHOE		DATE 02.02.17		ISSUE B
						DESIGN MNGR SCOTT ASHDOWN		DATE 02.02.17		© Roads and Maritime Services
						PROJECT MNGR GREG RIORDAN		DATE 02.02.17		



NOTES

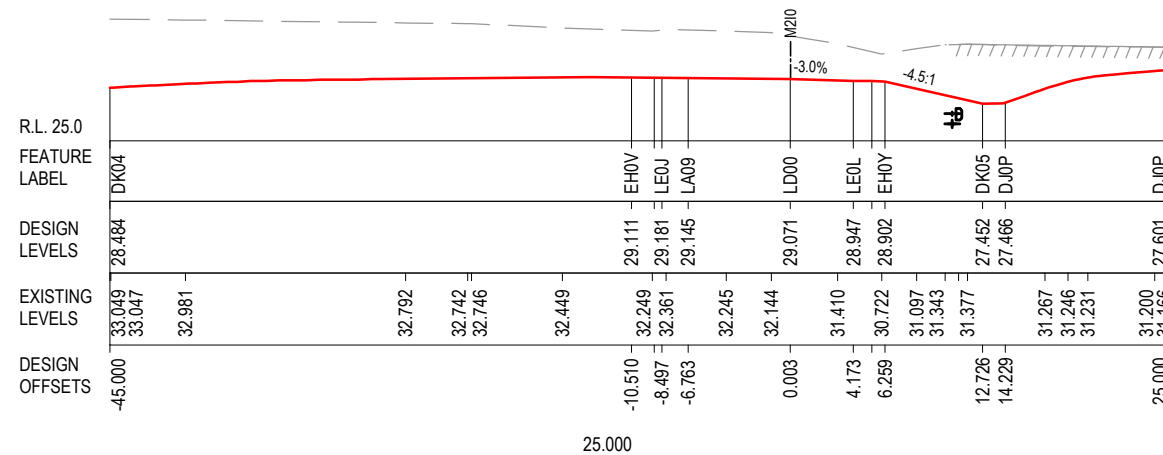
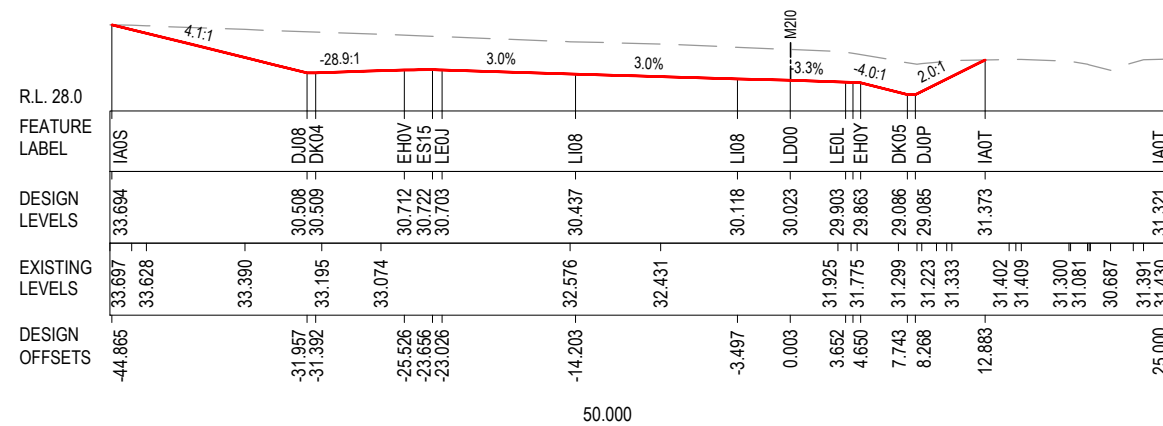
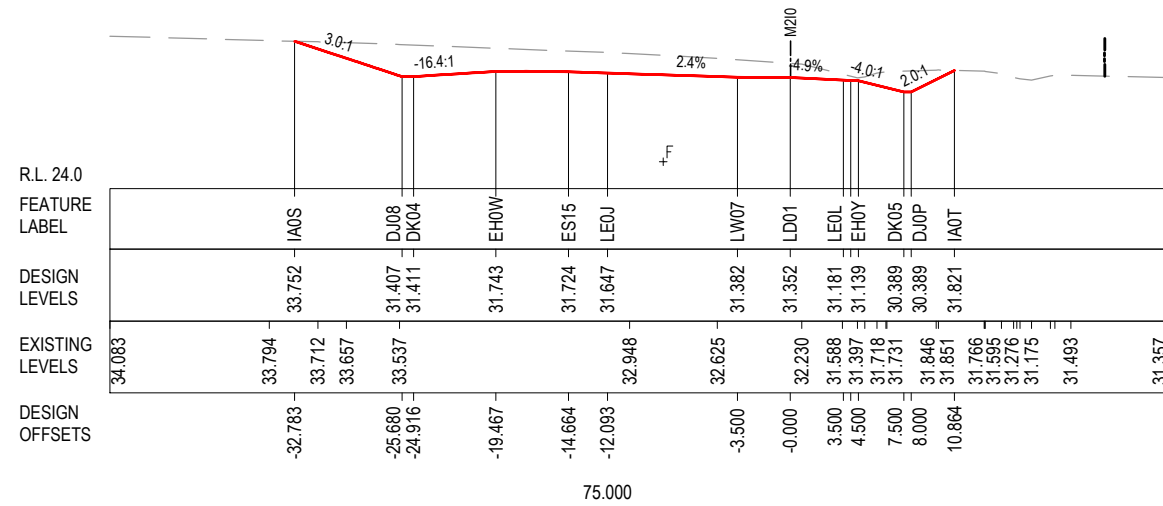
1. THE PRELOAD SURFACE AS SHOWN ON THE CROSS SECTIONS IS BASED ON THE DESIGN PRELOAD LEVELS AT THE TIME THE PRELOAD MATERIAL WAS PLACED. SOME SETTLEMENT IS EXPECTED TO HAVE OCCURRED THROUGH THESE ZONES AND AS SUCH THE EXISTING LEVELS OF THE PRELOAD SURFACE ARE EXPECTED TO BE LOWER THAN SHOWN. THE CONTRACTOR SHALL CONFIRM ALL EXISTING PRE-LOAD LEVELS ON SITE PRIOR TO CONSTRUCTION.

LEGEND	
PRELOAD DESIGN SURFACE	— (Red line)
EARLY WORKS DESIGN	- - - (Green line)
LANDSCAPE MOUND SURFACE	— (Pink line)
EXISTING SURFACE	— (Black line)

ACCEPTED FOR CONSTRUCTION

***Disclaimer:** This information is to be used only for the purpose of inspecting fixing or varying road levels in accordance with Part 3 of the Roads Act 1993. In some locations the road configuration has been refined without impacting the road level.

DESIGN LOT CODE B-81-RA-03		DESIGN MODEL FILE(S) USED FOR DOCUMENTATION OF THIS DRAWING W2B-ABJ-B-RA-MOD-09003_WEEK_58		PLOT DATE / TIME 01/02/17 1:57:30 PM James Terpening		PLOT BY James Terpening		CLIENT CLARENCE VALLEY COUNCIL HW10 - PACIFIC HIGHWAY UPGRADE MACLEAN TO DEVILS PULPIT PORTION B CONTROL LINE M20I CROSS SECTIONS RA03		A3	
AMENDMENT / REVISION DESCRIPTION		SCALES ON A3 SIZE DRAWING		DRAWINGS / DESIGN PREPARED BY		TITLE		NSW GOVERNMENT Transport Roads & Maritime Services		SHEET No. 16 of 16	
ISSUED FOR CONSTRUCTION		0 5 10 15 20 25 SCALE 1:500m		ARCADIS ABJV Beca		DRAWN: JAMES TERPENING 02.02.17		PREPARED FOR PACIFIC HIGHWAY OFFICE		RMS REGISTRATION No. DS2016/000619	
ISSUED FOR CONSTRUCTION		CO-ORDINATE SYSTEM MGA ZONE 56		HEIGHT DATUM AHD		DRG CHECK: CRAIG DUNNINGHAM 02.02.17		ISSUE STATUS ISSUED FOR CONSTRUCTION		PART 1	
						DESIGN: MARK SHAMOUN 02.02.17		EDMS No. SF2015/118045		SHEET No. RA-B-07746	
						DESIGN CHECK: DANIEL KEHOE 02.02.17		ISSUE		B	
						DESIGN MNGR: SCOTT ASHDOWN 02.02.17		© Roads and Maritime Services			
						PROJECT MNGR: GREG RIORDAN 02.02.17					



NOTES
1. THE PRELOAD SURFACE AS SHOWN ON THE CROSS SECTIONS IS BASED ON THE DESIGN PRELOAD LEVELS AT THE TIME THE PRELOAD MATERIAL WAS PLACED. SOME SETTLEMENT IS EXPECTED TO HAVE OCCURRED THROUGH THESE ZONES AND AS SUCH THE EXISTING LEVELS OF THE PRELOAD SURFACE ARE EXPECTED TO BE LOWER THAN SHOWN. THE CONTRACTOR SHALL CONFIRM ALL EXISTING PRE-LOAD LEVELS ON SITE PRIOR TO CONSTRUCTION.

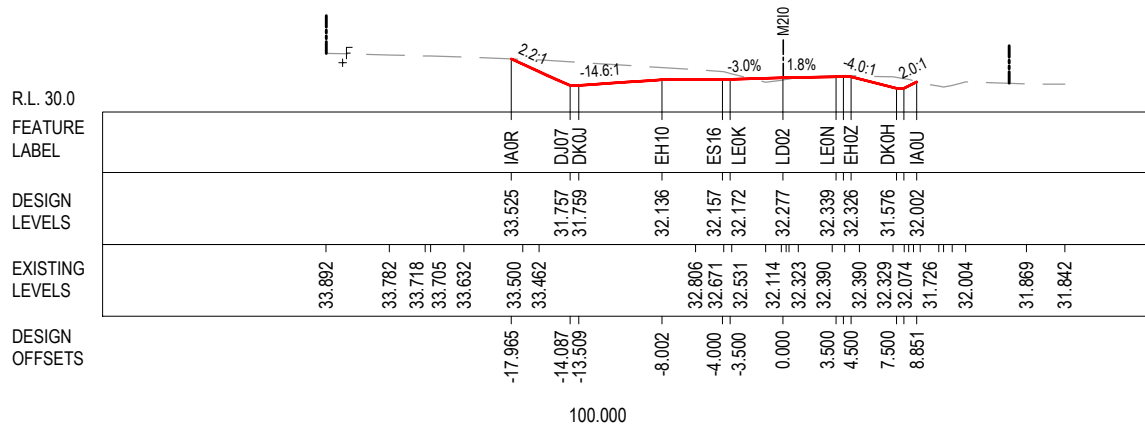
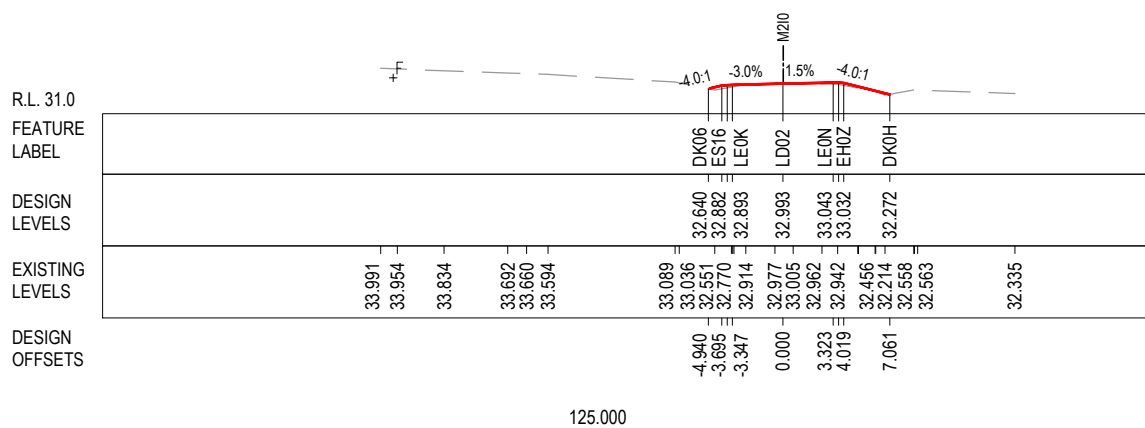
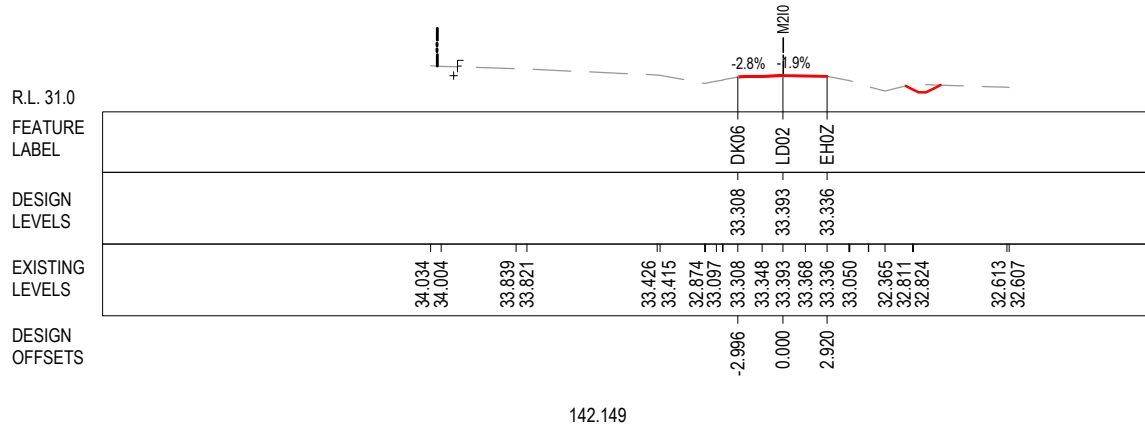
LEGEND	
PRELOAD DESIGN SURFACE	—
EARLY WORKS DESIGN	- - -
LANDSCAPE MOUND SURFACE	—
EXISTING SURFACE	—

***Disclaimer:** This information is to be used only for the purpose of inspecting fixing or varying road levels in accordance with Part 3 of the Roads Act 1993. In some locations the road configuration has been refined without impacting the road level.

ACCEPTED FOR CONSTRUCTION

DESIGN LOT CODE B-81-RA-03		DESIGN MODEL FILE(S) USED FOR DOCUMENTATION OF THIS DRAWING W2B-ABJ-B-RA-MOD-09003_WEEK_58		PLOT DATE / TIME 01/02/17 1:57:32 PM James Terpening		PLOT BY James Terpening		CLIENT CLARENCE VALLEY COUNCIL HW10 - PACIFIC HIGHWAY UPGRADE MACLEAN TO DEVILS PULPIT PORTION B CONTROL LINE M210 CROSS SECTIONS RA03		A3
AMENDMENT / REVISION DESCRIPTION		SCALES ON A3 SIZE DRAWING		DRAWINGS / DESIGN PREPARED BY		TITLE		NSW GOVERNMENT Transport Roads & Maritime Services		SHEET No. 1 of 2
ISSUED FOR CONSTRUCTION		0 5 10 15 20 25 SCALE 1:500m		ARCADIS Beca ABJV		DRAWN JAMES TERPENING 02.02.17		PREPARED FOR PACIFIC HIGHWAY OFFICE		
ISSUED FOR CONSTRUCTION		CO-ORDINATE SYSTEM MGA ZONE 56		HEIGHT DATUM AHD		DRG CHECK CRAIG DUNNINGHAM 02.02.17		RMS REGISTRATION No. DS2016/000619		PART 1
						DESIGN MARK SHAMOUN 02.02.17		ISSUE STATUS ISSUED FOR CONSTRUCTION		ISSUE B
						DESIGN CHECK DANIEL KEHOE 02.02.17		EDMS No. SF2015/118045		SHEET No. RA-B-07747
						DESIGN MNGR SCOTT ASHDOWN 02.02.17		PROJECT MNGR GREG RIORDAN 02.02.17		© Roads and Maritime Services

MAY BE INCOMPLETE IF COPIED
C:\Projectwise\W2B\Working\Drawings_RA03\W2B-ABJ-B-RA-DRG-07748.dwg
11 ON A3 SIZE ORIGINAL



NOTES
1. THE PRELOAD SURFACE AS SHOWN ON THE CROSS SECTIONS IS BASED ON THE DESIGN PRELOAD LEVELS AT THE TIME THE PRELOAD MATERIAL WAS PLACED. SOME SETTLEMENT IS EXPECTED TO HAVE OCCURRED THROUGH THESE ZONES AND AS SUCH THE EXISTING LEVELS OF THE PRELOAD SURFACE ARE EXPECTED TO BE LOWER THAN SHOWN. THE CONTRACTOR SHALL CONFIRM ALL EXISTING PRE-LOAD LEVELS ON SITE PRIOR TO CONSTRUCTION.


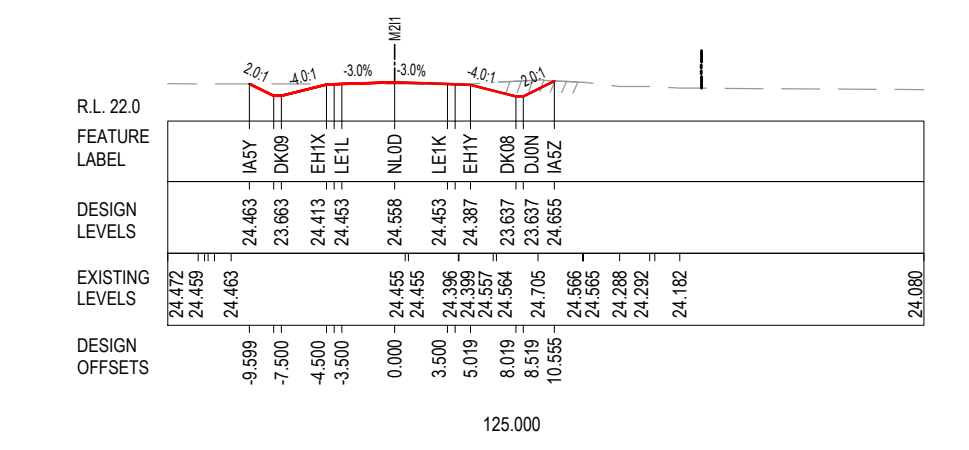
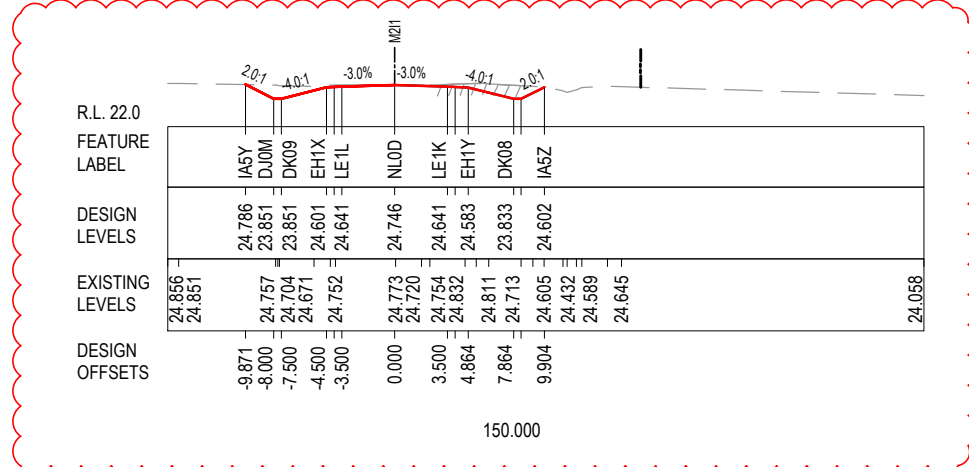
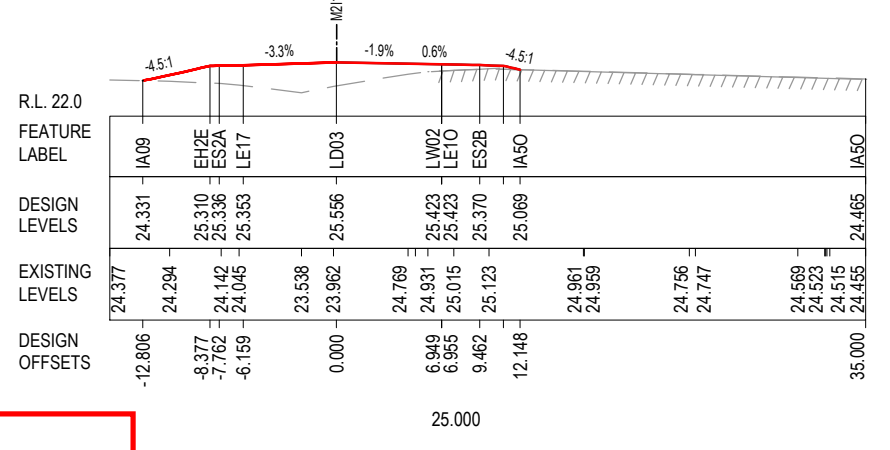
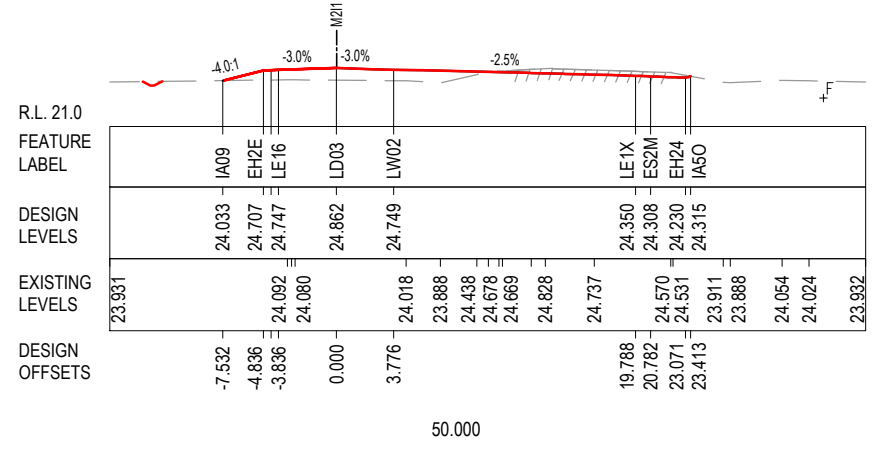
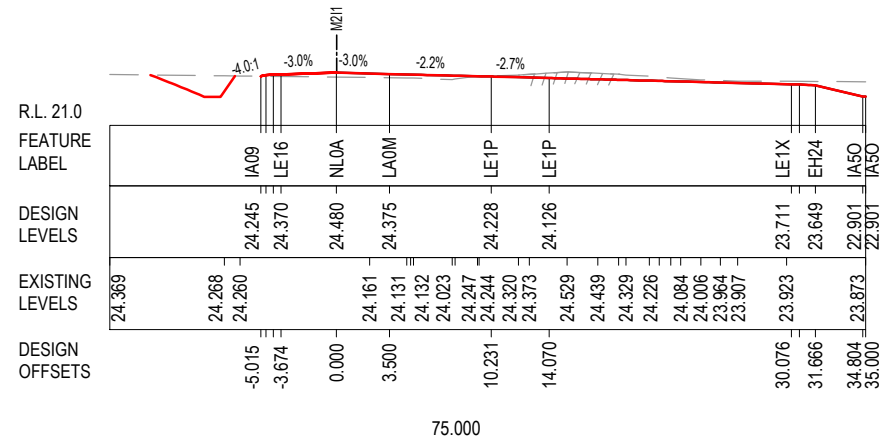
LEGEND	
PRELOAD DESIGN SURFACE	—
EARLY WORKS DESIGN	- - -
LANDSCAPE MOUND SURFACE	—
EXISTING SURFACE	- - -

ACCEPTED FOR CONSTRUCTION

*Disclaimer: This information is to be used only for the purpose of inspecting fixing or varying road levels in accordance with Part 3 of the Roads Act 1993. In some locations the road configuration has been refined without impacting the road level.

DESIGN LOT CODE B-81-RA-03		DESIGN MODEL FILE(S) USED FOR DOCUMENTATION OF THIS DRAWING W2B-ABJ-B-RA-MOD-09003_WEEK_58		PLOT DATE / TIME 01/02/17 1:57:34 PM James Terpening		PLOT BY James Terpening		CLIENT CLARENCE VALLEY COUNCIL HW10 - PACIFIC HIGHWAY UPGRADE MACLEAN TO DEVILS PULPIT PORTION B CONTROL LINE M210 CROSS SECTIONS RA03		A3
AMENDMENT / REVISION DESCRIPTION		SCALES ON A3 SIZE DRAWING		DRAWINGS / DESIGN PREPARED BY		TITLE		PREPARED FOR		SHEET No. 2 of 2
ISSUED FOR CONSTRUCTION ISSUED FOR CONSTRUCTION		0 5 10 15 20 25 SCALE 1:500m		ARCADIS Beca		ABJV		PACIFIC HIGHWAY OFFICE		
CO-ORDINATE SYSTEM MGA ZONE 56		HEIGHT DATUM AHD		DRAWN JAMES TERPENING 02.02.17		DRG CHECK CRAIG DUNNINGHAM 02.02.17		DESIGN MARK SHAMOUN 02.02.17		RMS REGISTRATION No. DS2016/000619
				DESIGN CHECK DANIEL KEHOE 02.02.17		DESIGN MNGR SCOTT ASHDOWN 02.02.17		PROJECT MNGR GREG RIORDAN 02.02.17		
								ISSUE STATUS ISSUED FOR CONSTRUCTION		EDMS No. SF2015/118045
								SHEET No. RA-B-07748		PART 1 ISSUE B

MAY BE INCOMPLETE IF COPIED
 C:\projects\wise\w20\m21\W2B-ABJ-B-RA-DR-G-07749.dwg
 11 ON A3 SIZE ORIGINAL



△ C

NOTES
 1. THE PRELOAD SURFACE AS SHOWN ON THE CROSS SECTIONS IS BASED ON THE DESIGN PRELOAD LEVELS AT THE TIME THE PRELOAD MATERIAL WAS PLACED. SOME SETTLEMENT IS EXPECTED TO HAVE OCCURRED THROUGH THESE ZONES AND AS SUCH THE EXISTING LEVELS OF THE PRELOAD SURFACE ARE EXPECTED TO BE LOWER THAN SHOWN. THE CONTRACTOR SHALL CONFIRM ALL EXISTING PRE-LOAD LEVELS ON SITE PRIOR TO CONSTRUCTION.

LEGEND

PRELOAD DESIGN SURFACE	———
EARLY WORKS DESIGN	- - - - -
EXISTING SURFACE	———

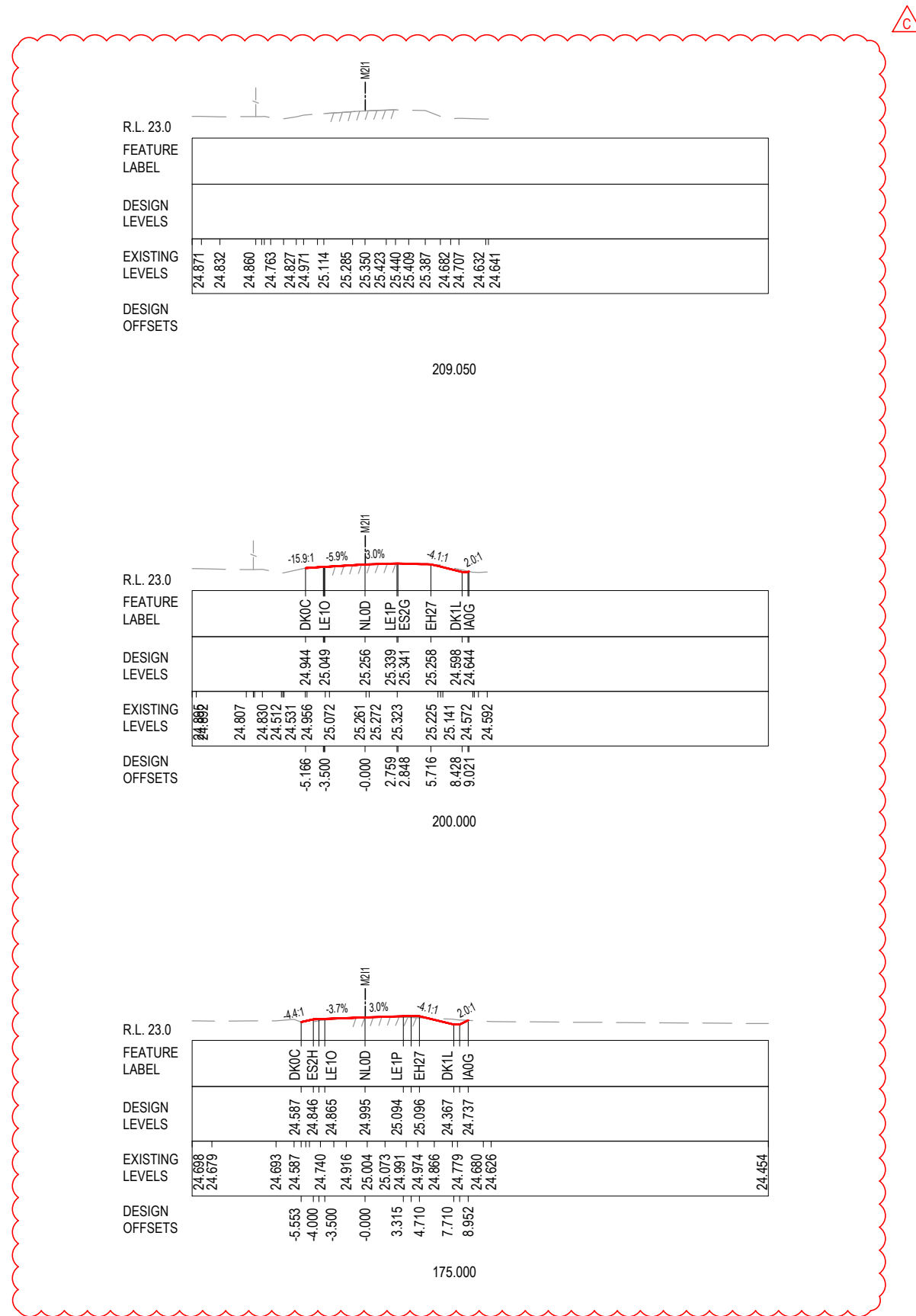
ACCEPTED FOR CONSTRUCTION

***Disclaimer:** This information is to be used only for the purpose of inspecting fixing or varying road levels in accordance with Part 3 of the Roads Act 1993. In some locations the road configuration has been refined without impacting the road level.

DESIGN LOT CODE B-81-RA-03	DESIGN MODEL FILE(S) USED FOR DOCUMENTATION OF THIS DRAWING W2B-ABJ-B-RA-MOD-09003_WEEK_58	PLOT DATE / TIME 29/08/19 12:25:33 PM Cusack, Zachariah	PLOT BY	CLIENT CLARENCE VALLEY COUNCIL HW10 - PACIFIC HIGHWAY UPGRADE MACLEAN TO DEVILS PULPIT PORTION B CONTROL LINE M211 CROSS SECTIONS RA03	A3
AMENDMENT / REVISION DESCRIPTION ISSUED FOR CONSTRUCTION ISSUED FOR CONSTRUCTION W2B-ABJ-B-RA-CER-00055	WVR No. APPROVAL S.A. S.A. M.M.	SCALES ON A3 SIZE DRAWING 0 5 10 15 20 25 SCALE 1:500m	DRAWINGS / DESIGN PREPARED BY ARCADIS Beca ABJV	TITLE NAME DATE DRAWN JAMES TERPENING 02.02.17 DRG CHECK CRAIG DUNNINGHAM 02.02.17 DESIGN MARK SHAMOUN 02.02.17 DESIGN CHECK DANIEL KEHOE 02.02.17 DESIGN MNGR SCOTT ASHDOWN 02.02.17 PROJECT MNGR GREG RIORDAN 02.02.17	PREPARED FOR PACIFIC HIGHWAY OFFICE
CO-ORDINATE SYSTEM MGA ZONE 56	HEIGHT DATUM AHD	EDMS No. SF2015/118045	SHEET No. RA-B-07749	RMS REGISTRATION No. DS2016/000619	PART 1 ISSUE C

MAY BE INCOMPLETE IF COPIED
 C:\project\wise\w2b\msz\7029\WZB-ABJ-B-RA-DR-G-07750.dwg
 11 ON A3 SIZE ORIGINAL

***Disclaimer:** This information is to be used only for the purpose of inspecting fixing or varying road levels in accordance with Part 3 of the Roads Act 1993. In some locations the road configuration has been refined without impacting the road level.



NOTES
 1. THE PRELOAD SURFACE AS SHOWN ON THE CROSS SECTIONS IS BASED ON THE DESIGN PRELOAD LEVELS AT THE TIME THE PRELOAD MATERIAL WAS PLACED. SOME SETTLEMENT IS EXPECTED TO HAVE OCCURRED THROUGH THESE ZONES AND AS SUCH THE EXISTING LEVELS OF THE PRELOAD SURFACE ARE EXPECTED TO BE LOWER THAN SHOWN. THE CONTRACTOR SHALL CONFIRM ALL EXISTING PRE-LOAD LEVELS ON SITE PRIOR TO CONSTRUCTION.

LEGEND	
PRELOAD DESIGN SURFACE	———
EARLY WORKS DESIGN	- - - - -
EXISTING SURFACE	— · — · —

ACCEPTED FOR CONSTRUCTION

DESIGN LOT CODE B-81-RA-03		DESIGN MODEL FILE(S) USED FOR DOCUMENTATION OF THIS DRAWING W2B-ABJ-B-RA-MOD-09003_WEEK_58		PLOT DATE / TIME 30/08/19 10:32:58 AM Cusack, Zachariah		PLOT BY		CLIENT CLARENCE VALLEY COUNCIL HW10 - PACIFIC HIGHWAY UPGRADE MACLEAN TO DEVILS PULPIT PORTION B CONTROL LINE M211 CROSS SECTIONS RA03		A3	
AMENDMENT / REVISION DESCRIPTION ISSUED FOR CONSTRUCTION ISSUED FOR CONSTRUCTION W2B-ABJ-B-RA-CER-00055		VWR No. APPROVAL S.A. S.A. M.M.		SCALES ON A3 SIZE DRAWING 0 5 10 15 20 25 SCALE 1:500m		DRAWINGS / DESIGN PREPARED BY ARCADIS Beca		TITLE NAME DATE		PREPARED FOR PACIFIC HIGHWAY OFFICE	
CO-ORDINATE SYSTEM MGA ZONE 56		HEIGHT DATUM AHD		DESIGN DRAWN DRG CHECK DESIGN DESIGN CHECK DESIGN MNGR PROJECT MNGR		NAME DATE		DATE		RMS REGISTRATION No. DS2016/000619 ISSUE STATUS ISSUED FOR CONSTRUCTION	
				PROJECT MNGR GREG RIORDAN		DATE 02.02.17		DATE 02.02.17		SHEET No. RA-B-07750 ISSUE C	



pacifichighway.nsw.gov.au



1800 778 900



PO Box 546 Grafton NSW 2460