



Australian Government

BUILDING OUR FUTURE



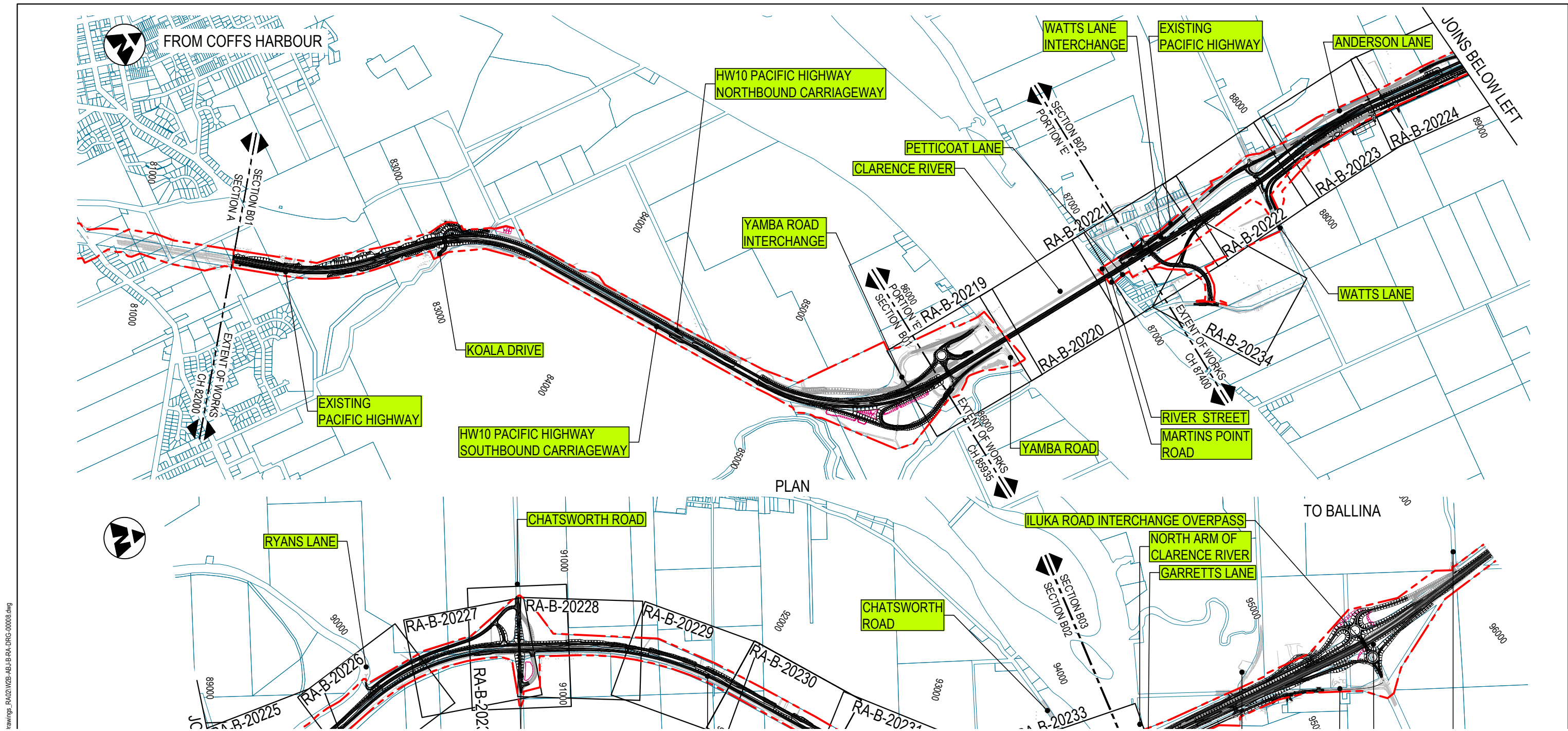
Woolgoolga to Ballina Pacific Highway upgrade

Macleans to Devils Pulpit

Fixing or varying road levels

Book two of three

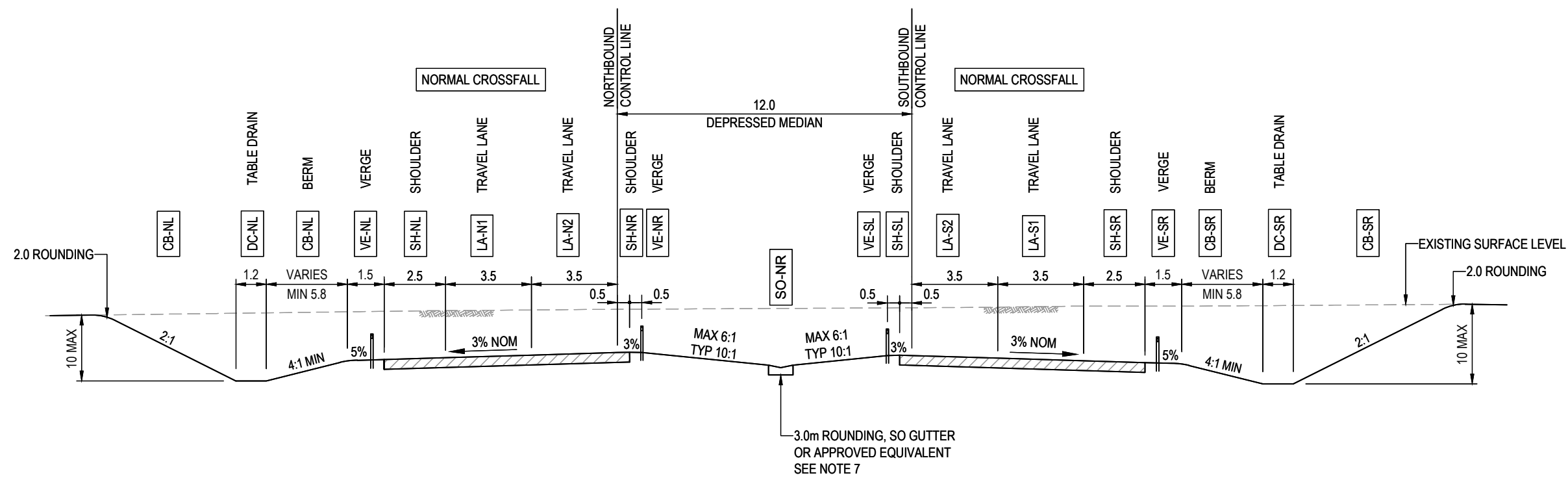




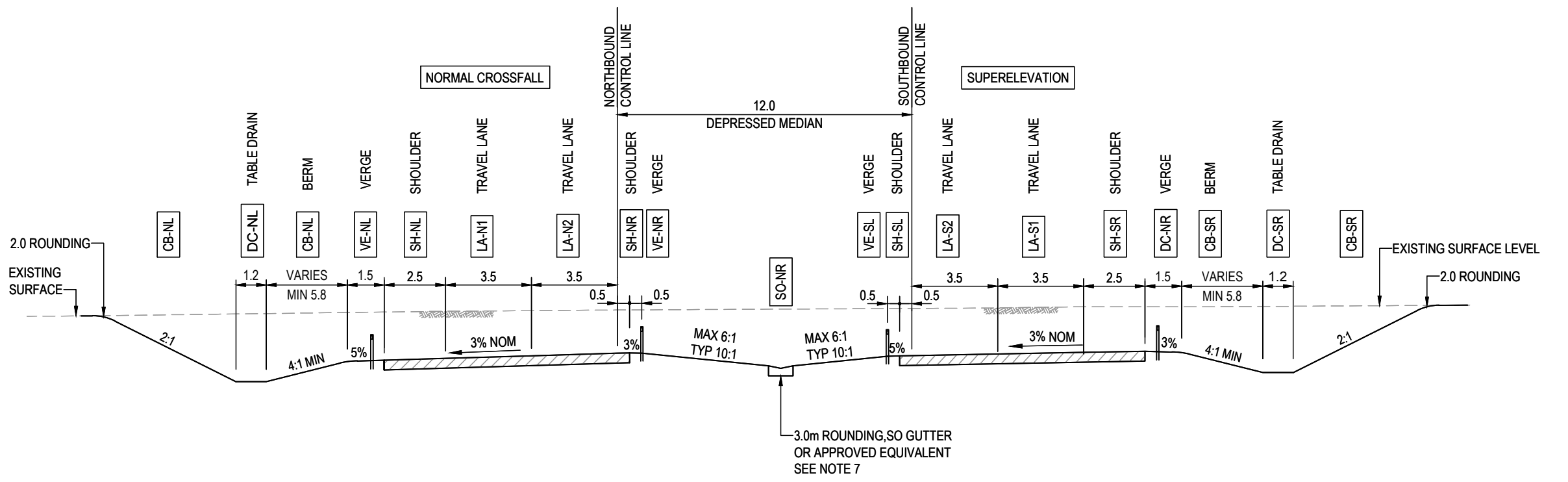
Drawings_RA02\WZB-AB-LB-RA-DRG-00018.dwg

*Disclaimer: This information is to be used only for the purpose of inspecting fixing or varying road levels in accordance with Part 3 of the Roads Act 1993. In some locations the road configuration has been refined without impacting the road level.

MAY BE INCOMPLETE IF COPIED
C:\Project\wise\W2B\Working_Drawings_RA02\W2B-ABJ-B-RA-DRG-01201.dwg
11 ON A3 SIZE ORIGINAL



TYPICAL CROSS-SECTION 01
DUAL CARRIAGEWAY HIGHWAY
12m DEPRESSED MEDIAN IN SHALLOW CUT



TYPICAL CROSS-SECTION 02
DUAL CARRIAGEWAY HIGHWAY
12m DEPRESSED MEDIAN IN SHALLOW CUT
(SUPERELEVATION)

- NOTES**
- ALL DIMENSIONS IN METRES UNLESS SPECIFIED OTHERWISE
 - FOR VERGE TREATMENT AND ROUNDING DETAILS, REFER TO ROAD PAVEMENT DESIGN LOT 0-81-RV-01.
 - FOR PAVEMENT EDGE AND SUBSURFACE DRAINAGE DETAILS, REFER TO ROAD PAVEMENT DESIGN LOT 0-81-RV-01.
 - FOR TYPICAL TABLE DRAIN DETAILS, REFER TO LONGITUDINAL DRAINAGE DESIGN LOT 0-81-DL-01.
 - FOR GUIDE POST AND SAFETY BARRIER DETAILS, REFER TO ROAD FURNITURE DESIGN LOT 0-81-RF-01.
 - FOR TYPICAL CROSS-SECTIONAL LANDSCAPING DETAILS, REFER TO LANDSCAPING DESIGN LOT B-84-LL-01; B-84-LL-02 & B-84-LL-03.
 - SO GUTTER (OR APPROVED EQUIVALENT) TO BE PROVIDED TO MEDIAN INVERT WHERE LONGITUDINAL GRADE <0.5%

- LEGEND**
- WIRE ROPE SAFETY BARRIER (WRSB)
 - GUIDEPOSTS
 - W BEAM GUARD RAIL
 - BRIDGE BARRIER
 - EXISTING PAVEMENT
 - EXISTING SURFACE
 - PROPOSED PAVEMENT

*Disclaimer: This information is to be used only for the purpose of inspecting fixing or varying road levels in accordance with Part 3 of the Roads Act 1993. In some locations the road configuration has been refined without impacting the road level.








ACCEPTED FOR CONSTRUCTION

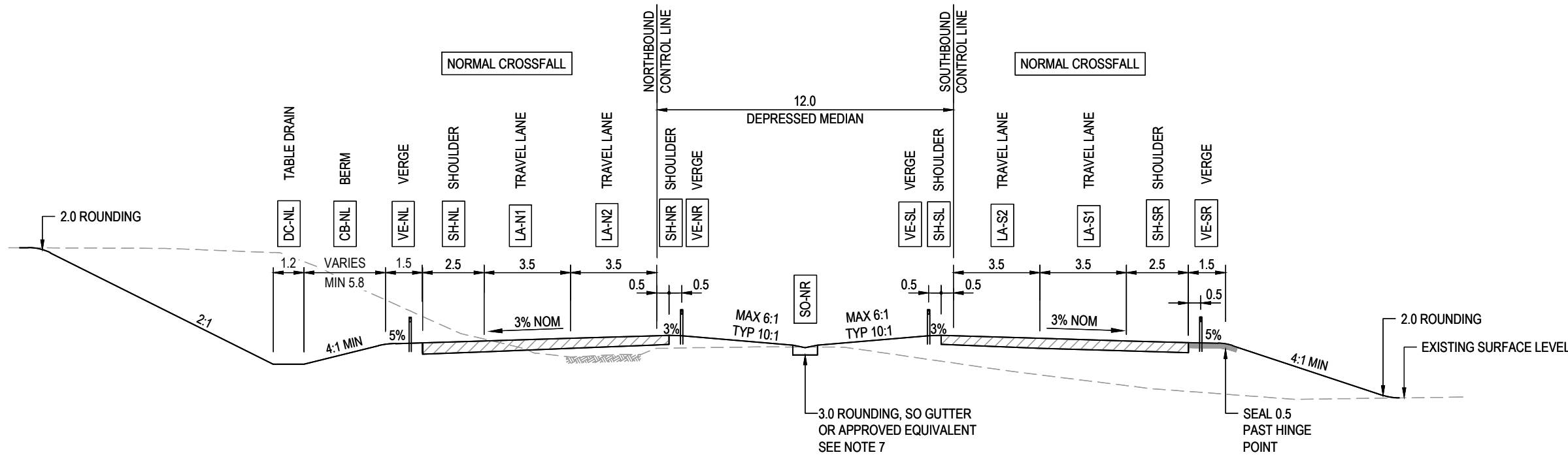
	DESIGN LOT CODE B-81-RA-02	DESIGN MODEL FILE(S) USED FOR DOCUMENTATION OF THIS DRAWING W2B-ABJ-B-RA-MOD-09002_WK68	PLOT DATE / TIME 21/04/17 10:20:04 AM James Terpening	PLOT BY James Terpening	CLIENT CLARENCE VALLEY COUNCIL HW10 - PACIFIC HIGHWAY UPGRADE MACLEAN TO DEVILS PULPIT PORTION B ROAD ALIGNMENT TYPICAL CROSS SECTIONS	A3
AMENDMENT / REVISION DESCRIPTION ISSUED FOR CONSTRUCTION	WVR No.	APPROVAL S.A.	SCALES ON A3 SIZE DRAWING 0 2 4 6 8 10 SCALE 1:200m	DRAWINGS / DESIGN PREPARED BY 	TITLE Transport Roads & Maritime Services	RMS REGISTRATION No. DS2016/000619
			CO-ORDINATE SYSTEM MGA ZONE 56	HEIGHT DATUM AHD	PREPARED FOR PACIFIC HIGHWAY OFFICE	SHEET No. 01 OF 18 PART 1
					ISSUE STATUS ISSUED FOR CONSTRUCTION	EDMS No. SF2015/118045 SHEET No. RA-B-01201 ISSUE A

NOTES

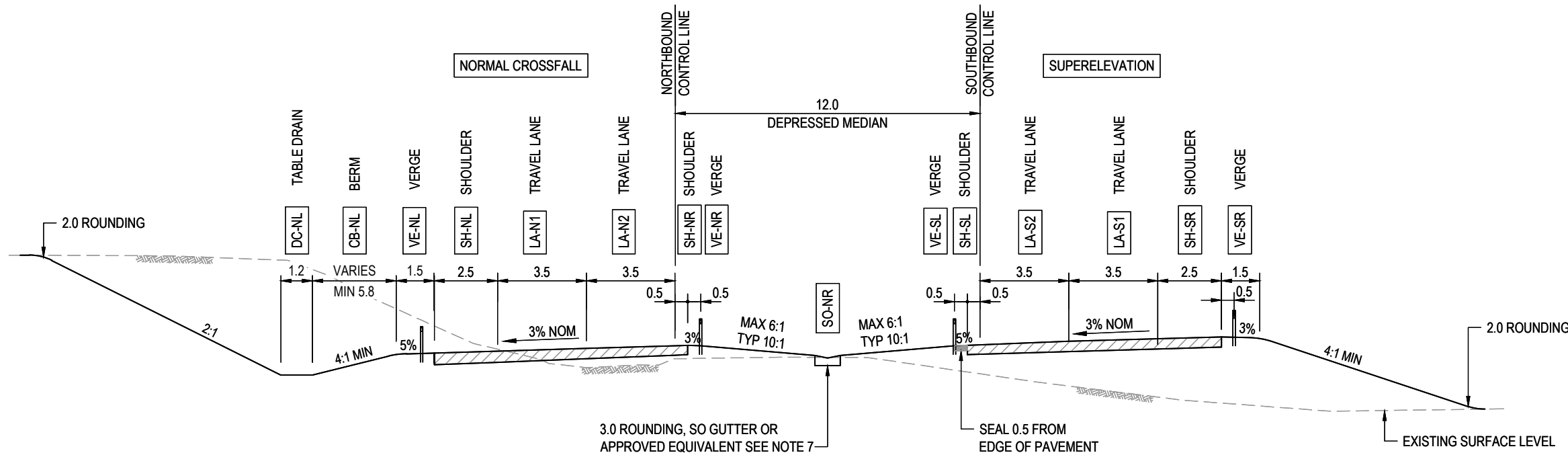
1. ALL DIMENSIONS IN METRES UNLESS SPECIFIED OTHERWISE
2. FOR VERGE TREATMENT AND ROUNDING DETAILS, REFER TO ROAD PAVEMENT DESIGN LOT 0-81-RV-01.
3. FOR PAVEMENT EDGE AND SUBSURFACE DRAINAGE DETAILS, REFER TO ROAD PAVEMENT DESIGN LOT 0-81-RV-01.
4. FOR TYPICAL TABLE DRAIN DETAILS, REFER TO LONGITUDINAL DRAINAGE DESIGN LOT 0-81-DL-01.
5. FOR GUIDE POST AND SAFETY BARRIER DETAILS, REFER TO ROAD FURNITURE DESIGN LOT 0-81-RF-01.
6. FOR TYPICAL CROSS-SECTIONAL LANDSCAPING DETAILS, REFER TO LANDSCAPING DESIGN LOT B-84-LL-01; B-84-LL-02 & B-84-LL-03.
7. SO GUTTER (OR APPROVED EQUIVALENT) TO BE PROVIDED TO MEDIAN INVERT WHERE LONGITUDINAL GRADE <0.5%

LEGEND

-  WIRE ROPE SAFETY BARRIER (WRSB)
-  GUIDEPOSTS
-  W BEAM GUARD RAIL
-  BRIDGE BARRIER
-  EXISTING PAVEMENT
-  EXISTING SURFACE
-  PROPOSED PAVEMENT



TYPICAL CROSS-SECTION 03
DUAL CARRIAGEWAY HIGHWAY
12m DEPRESSED MEDIAN IN SHALLOW CUT/FILL (<2.5m)



TYPICAL CROSS-SECTION 04
DUAL CARRIAGEWAY HIGHWAY
12m DEPRESSED MEDIAN IN SHALLOW CUT/FILL (<2.5m)
(SUPERELEVATION)

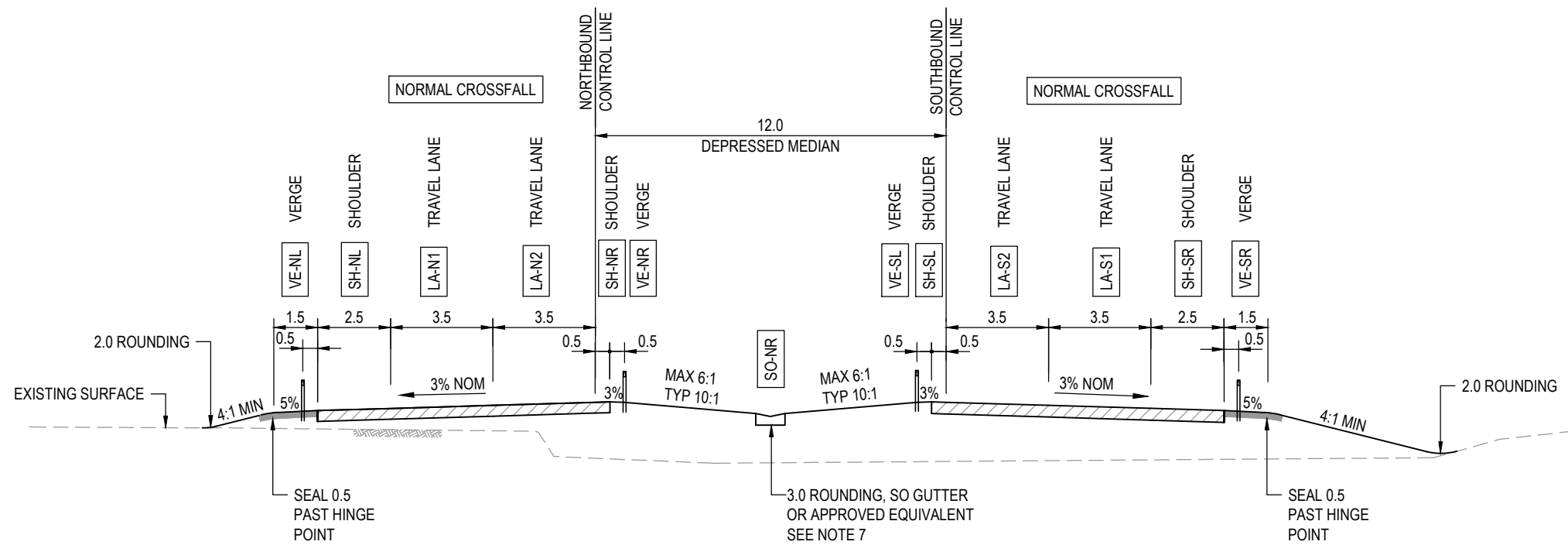
MAY BE INCOMPLETE IF COPIED
 C:\Projectwise\W2B\Working_Drawings_RA02\W2B-ABJ-B-RA-DRG-01202.dwg
 11 ON A3 SIZE ORIGINAL

***Disclaimer:** This information is to be used only for the purpose of inspecting fixing or varying road levels in accordance with Part 3 of the Roads Act 1993. In some locations the road configuration has been refined without impacting the road level.

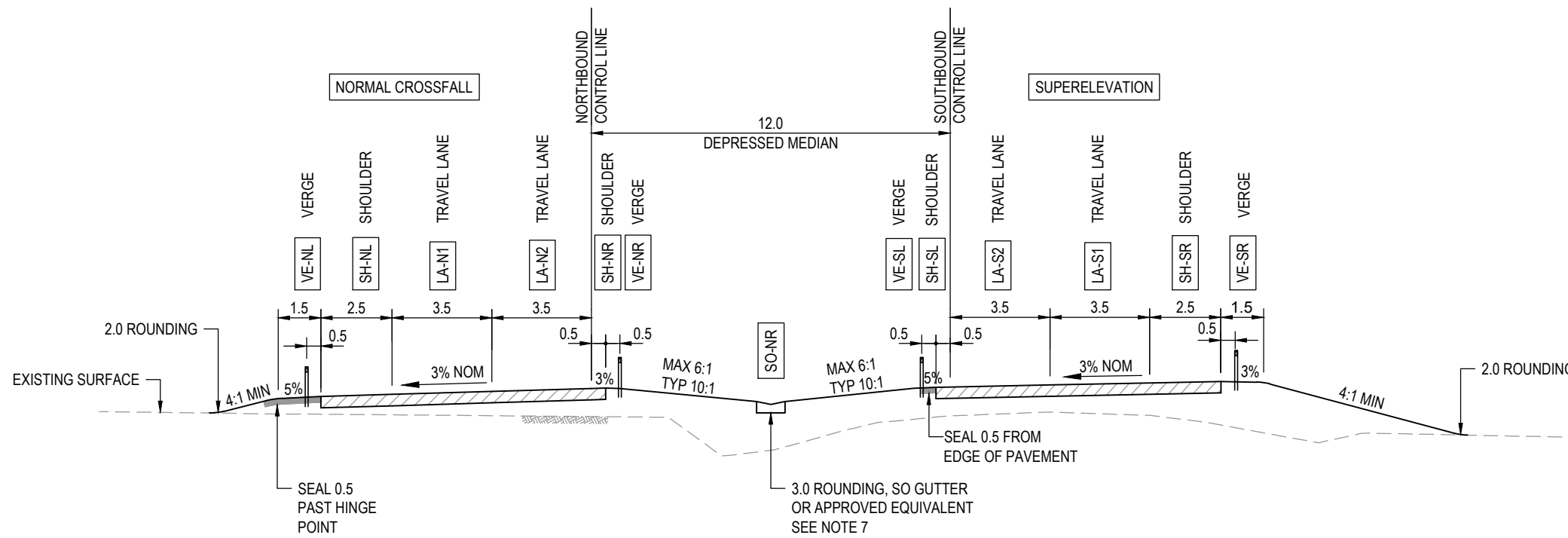
ACCEPTED FOR CONSTRUCTION

DESIGN LOT CODE B-81-RA-02		DESIGN MODEL FILE(S) USED FOR DOCUMENTATION OF THIS DRAWING W2B-ABJ-B-RA-MOD-09002_WK68		PLOT DATE / TIME 21/04/17 10:20:06 AM James Terpening		PLOT BY James Terpening		CLIENT CLARENCE VALLEY COUNCIL HW10 - PACIFIC HIGHWAY UPGRADE MACLEAN TO DEVILS PULPIT PORTION B ROAD ALIGNMENT TYPICAL CROSS SECTIONS		A3
AMENDMENT / REVISION DESCRIPTION ISSUED FOR CONSTRUCTION		WVR No. APPROVAL S.A.		DRAWINGS / DESIGN PREPARED BY		TITLE		NSW GOVERNMENT Transport Roads & Maritime Services		RMS REGISTRATION No. DS2016/000619
SCALE ON A3 SIZE DRAWING		SCALE 1:200m		ARCADIS Beca ABJV		DRAWN: JAMES TERPENING 21.04.17		PREPARED FOR PACIFIC HIGHWAY OFFICE		SHEET No. 02 OF 18
CO-ORDINATE SYSTEM MGA ZONE 56		HEIGHT DATUM AHD		DESIGN CHECK: CRAIG DUNNINGHAM 21.04.17		DESIGN CHECK: DANRO ODENDAL 21.04.17		ISSUE STATUS ISSUED FOR CONSTRUCTION		EDMS No. SF2015/118045
				DESIGN MNGR: DANIEL KEHOE 21.04.17		PROJECT MNGR: GREG RIORDAN 21.04.17		SHEET No. RA-B-01202		ISSUE A

MAY BE INCOMPLETE IF COPIED
C:\Project\wise\W2B\Working_Drawings_RA02\W2B-ABJ-B-RA-DRG-01203.dwg
11 ON A3 SIZE ORIGINAL



TYPICAL CROSS-SECTION 05
DUAL CARRIAGEWAY HIGHWAY
12m DEPRESSED MEDIAN IN SHALLOW FILL (<2.5m)



TYPICAL CROSS-SECTION 06
DUAL CARRIAGEWAY HIGHWAY
12m DEPRESSED MEDIAN IN SHALLOW FILL
(SUPERELEVATION)

NOTES

1. ALL DIMENSIONS IN METRES UNLESS SPECIFIED OTHERWISE
2. FOR VERGE TREATMENT AND ROUNDING DETAILS, REFER TO ROAD PAVEMENT DESIGN LOT 0-81-RV-01.
3. FOR PAVEMENT EDGE AND SUBSURFACE DRAINAGE DETAILS, REFER TO ROAD PAVEMENT DESIGN LOT 0-81-RV-01.
4. FOR TYPICAL TABLE DRAIN DETAILS, REFER TO LONGITUDINAL DRAINAGE DESIGN LOT 0-81-DL-01.
5. FOR GUIDE POST AND SAFETY BARRIER DETAILS, REFER TO ROAD FURNITURE DESIGN LOT 0-81-RF-01.
6. FOR TYPICAL CROSS-SECTIONAL LANDSCAPING DETAILS, REFER TO LANDSCAPING DESIGN LOT B-84-LL-01; B-84-LL-02 & B-84-LL-03.
7. SO GUTTER (OR APPROVED EQUIVALENT) TO BE PROVIDED TO MEDIAN INVERT WHERE LONGITUDINAL GRADE <0.5%

LEGEND

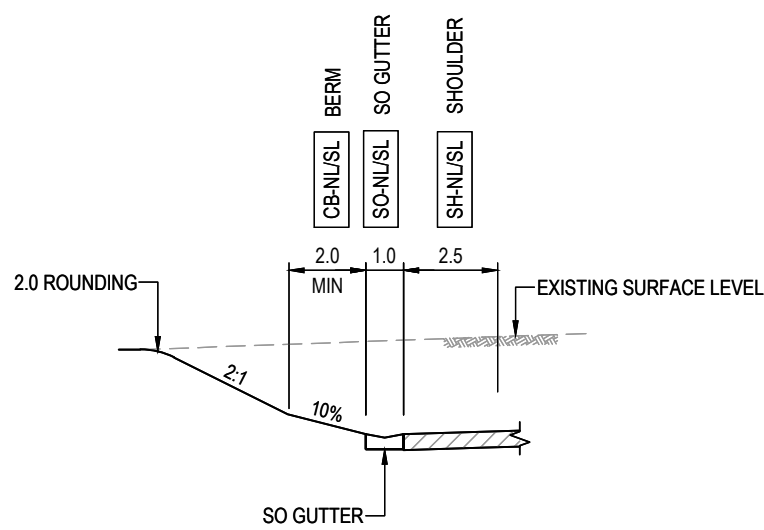
- WIRE ROPE SAFETY BARRIER (WRSB)
- GUIDEPOSTS
- W BEAM GUARD RAIL
- BRIDGE BARRIER
- EXISTING PAVEMENT
- EXISTING SURFACE
- PROPOSED PAVEMENT

***Disclaimer:** This information is to be used only for the purpose of inspecting fixing or varying road levels in accordance with Part 3 of the Roads Act 1993. In some locations the road configuration has been refined without impacting the road level.

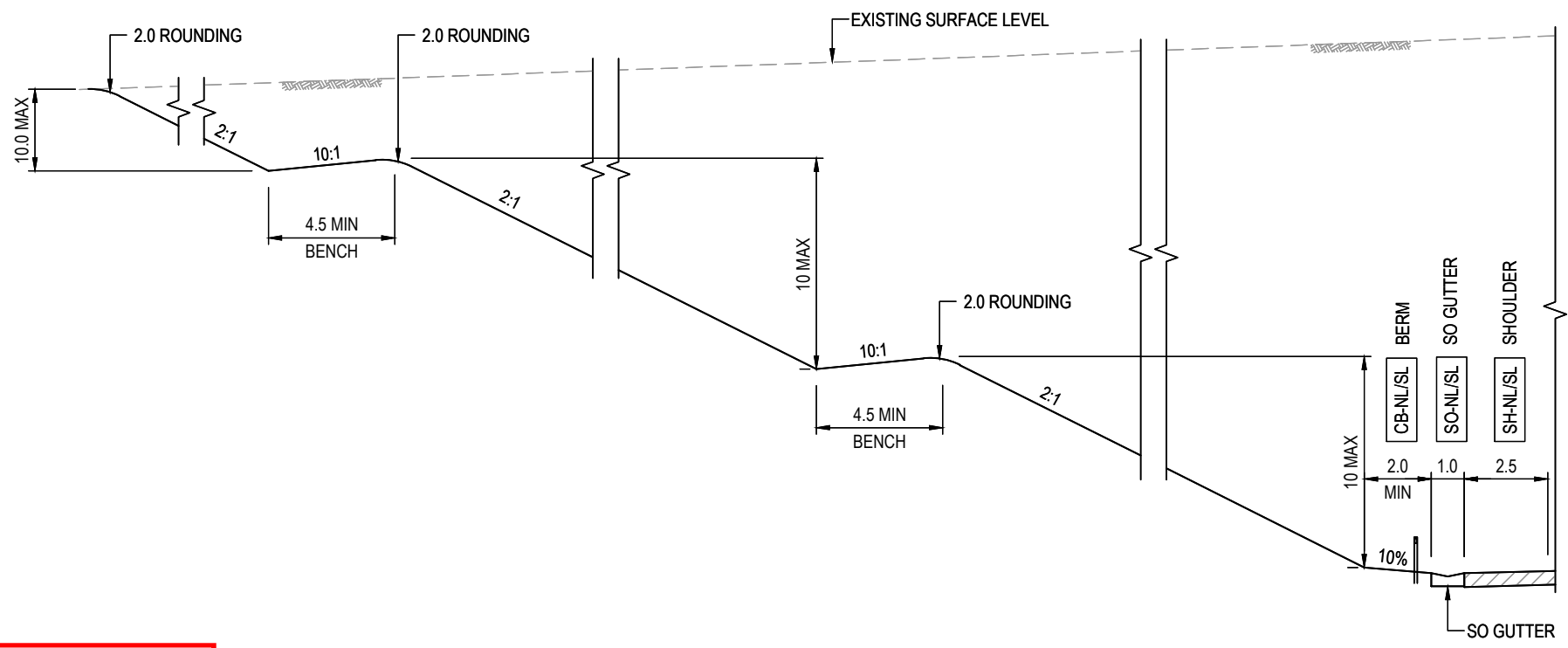
ACCEPTED FOR CONSTRUCTION

	DESIGN LOT CODE B-81-RA-02	DESIGN MODEL FILE(S) USED FOR DOCUMENTATION OF THIS DRAWING W2B-ABJ-B-RA-MOD-09002_WK68	PLOT DATE / TIME 21/04/17 10:20:09 AM James Terpening
AMENDMENT / REVISION DESCRIPTION ISSUED FOR CONSTRUCTION	WVR No. APPROVAL S.A.	SCALES ON A3 SIZE DRAWING 	DRAWINGS / DESIGN PREPARED BY ARCADIS ABJV Beca
	CO-ORDINATE SYSTEM MGA ZONE 56	HEIGHT DATUM AHD	TITLE NAME DATE DRAWN JAMES TERPENING 21.04.17 DRG CHECK CRAIG DUNNINGHAM 21.04.17 DESIGN DANRO ODENDAL 21.04.17 DESIGN CHECK FARIZ RAHMAN 21.04.17 DESIGN MNGR DANIEL KEHOE 21.04.17 PROJECT MNGR GREG RIORDAN 21.04.17
	CLIENT Transport Roads & Maritime Services		CLARENCE VALLEY COUNCIL HW10 - PACIFIC HIGHWAY UPGRADE MACLEAN TO DEVILS PULPIT PORTION B ROAD ALIGNMENT TYPICAL CROSS SECTIONS
	PREPARED FOR PACIFIC HIGHWAY OFFICE		RMS REGISTRATION No. DS2016/000619 ISSUE STATUS ISSUED FOR CONSTRUCTION
			EDMS No. SF2015/118045 SHEET No. RA-B-01203 ISSUE A

MAY BE INCOMPLETE IF COPIED
C:\Project\wise\W2B\Working_Drawings_RA02\W2B-ABJ-B-RA-DRG-01204.dwg
 11 ON A3 SIZE ORIGINAL



**ALTERNATE EDGE DETAIL 1A
 SHALLOW CUT WITH SO GUTTER**



**ALTERNATIVE EDGE DETAIL 1B
 DEEP CUT (>10m) WITH BENCHING**

- NOTES**
1. ALL DIMENSIONS IN METRES UNLESS SPECIFIED OTHERWISE
 2. FOR VERGE TREATMENT AND ROUNDING DETAILS, REFER TO ROAD PAVEMENT DESIGN LOT 0-81-RV-01.
 3. FOR PAVEMENT EDGE AND SUBSURFACE DRAINAGE DETAILS, REFER TO ROAD PAVEMENT DESIGN LOT 0-81-RV-01.
 4. FOR TYPICAL TABLE DRAIN DETAILS, REFER TO LONGITUDINAL DRAINAGE DESIGN LOT 0-81-DL-01.
 5. FOR GUIDE POST AND SAFETY BARRIER DETAILS, REFER TO ROAD FURNITURE DESIGN LOT 0-81-RF-01.
 6. FOR TYPICAL CROSS-SECTIONAL LANDSCAPING DETAILS, REFER TO LANDSCAPING DESIGN LOT B-84-LL-01; B-84-LL-02 & B-84-LL-03.
 7. SO GUTTER (OR APPROVED EQUIVALENT) TO BE PROVIDED TO MEDIAN INVERT WHERE LONGITUDINAL GRADE <0.5%

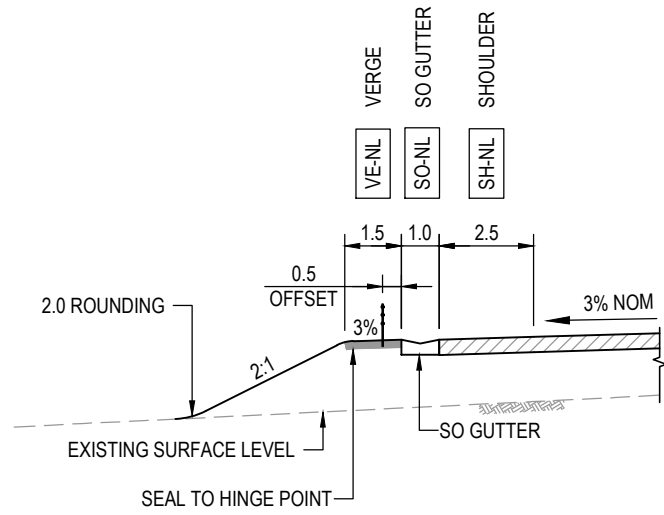
- LEGEND**
- WIRE ROPE SAFETY BARRIER (WRSB)
 - GUIDEPOSTS
 - W BEAM GUARD RAIL
 - BRIDGE BARRIER
 - EXISTING PAVEMENT
 - EXISTING SURFACE
 - PROPOSED PAVEMENT

***Disclaimer:** This information is to be used only for the purpose of inspecting fixing or varying road levels in accordance with Part 3 of the Roads Act 1993. In some locations the road configuration has been refined without impacting the road level.

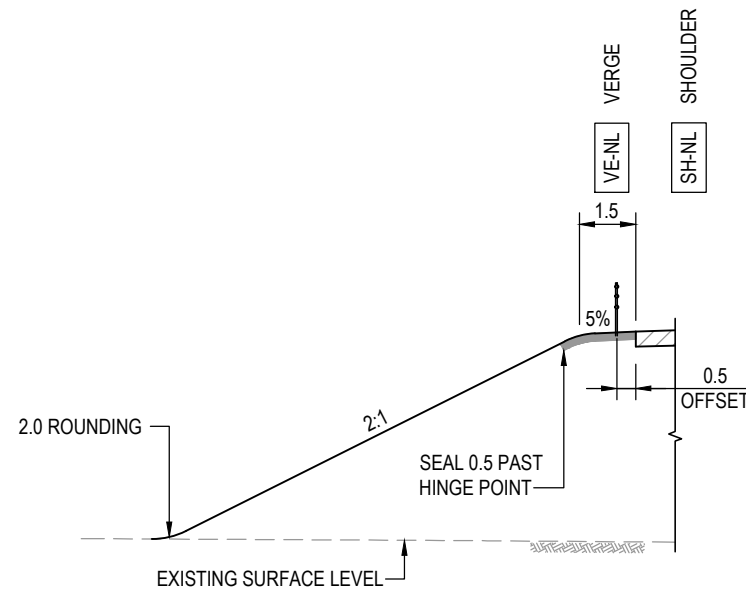
ACCEPTED FOR CONSTRUCTION

	DESIGN LOT CODE B-81-RA-02	DESIGN MODEL FILE(S) USED FOR DOCUMENTATION OF THIS DRAWING W2B-ABJ-B-RA-MOD-09002_WK68	PLOT DATE / TIME 21/04/17 10:20:11 AM James Terpening	PLOT BY James Terpening	CLIENT CLARENCE VALLEY COUNCIL HW10 - PACIFIC HIGHWAY UPGRADE MACLEAN TO DEVILS PULPIT PORTION B ROAD ALIGNMENT TYPICAL CROSS SECTIONS	A3
AMENDMENT / REVISION DESCRIPTION ISSUED FOR CONSTRUCTION	WVR No.	APPROVAL S.A.	SCALES ON A3 SIZE DRAWING 0 2 4 6 8 10 SCALE 1:200m	DRAWINGS / DESIGN PREPARED BY ARCADIS Beca	TITLE Transport Roads & Maritime Services	RMS REGISTRATION No. DS2016/000619
			CO-ORDINATE SYSTEM MGA ZONE 56	HEIGHT DATUM AHD	DESIGNER JAMES TERPENING 21.04.17	PART 1
					DRG CHECKER CRAIG DUNNINGHAM 21.04.17	ISSUE A
					DESIGNER DANRO ODENDAL 21.04.17	
					DESIGN CHECKER FARIZ RAHMAN 21.04.17	
					DESIGN MNGR DANIEL KEHOE 21.04.17	
					PROJECT MNGR GREG RIORDAN 21.04.17	
					PREPARED FOR PACIFIC HIGHWAY OFFICE	ISSUE STATUS ISSUED FOR CONSTRUCTION
					EDMS No. SF2015/118045	SHEET No. RA-B-01204

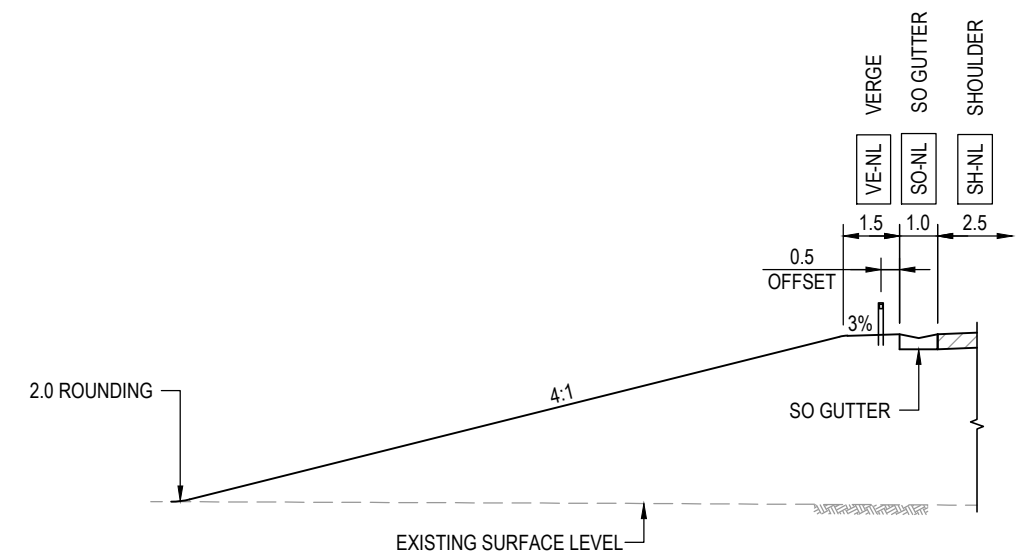
MAY BE INCOMPLETE IF COPIED
C:\Project\wise\W2B\Working\Drawings_RA02\W2B-ABJ-B-RA-DRG-01205.dwg
11 ON A3 SIZE ORIGINAL



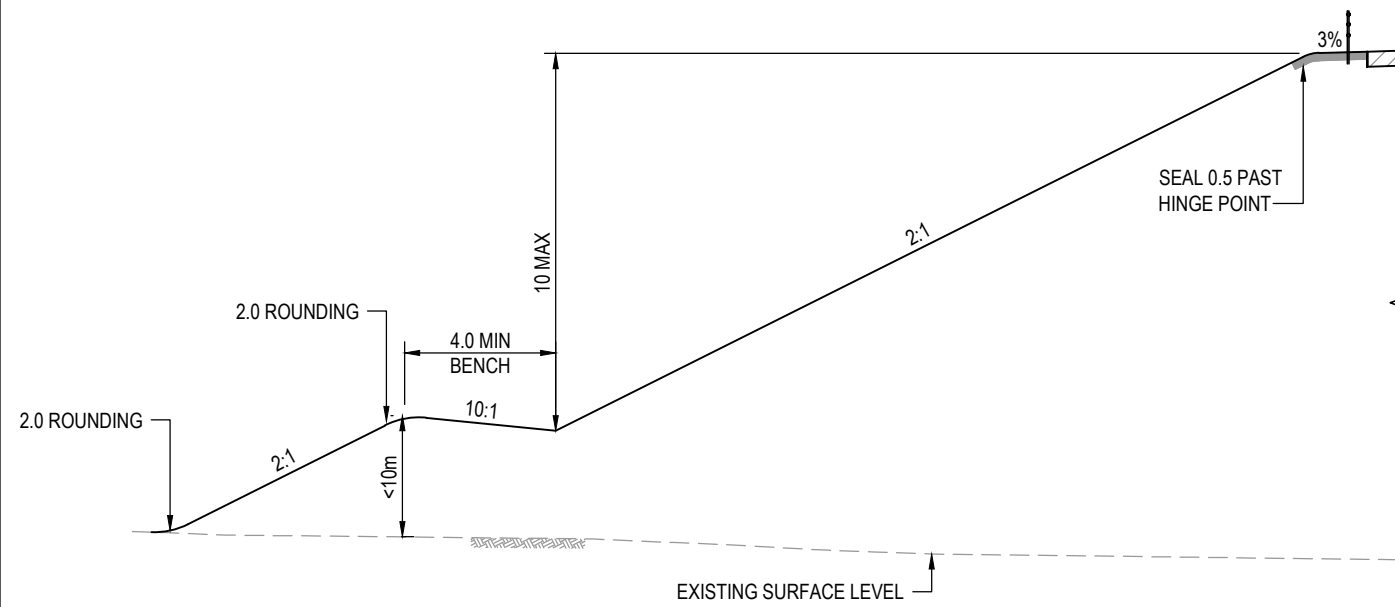
ALTERNATIVE EDGE DETAIL 5A
2:1 FILL WITH SO GUTTER AND WRSB



ALTERNATE EDGE DETAIL 5B
2:1 FILL WITH WRSB



ALTERNATE EDGE DETAIL 5C
4:1 FILL WITH SO GUTTER



ALTERNATE EDGE DETAIL 5D
HIGH FILL (>10m) WITH BENCHING

LEGEND

- WIRE ROPE SAFETY BARRIER (WRSB)
- GUIDEPOSTS
- W BEAM GUARD RAIL
- BRIDGE BARRIER
- EXISTING PAVEMENT
- EXISTING SURFACE
- PROPOSED PAVEMENT

NOTES

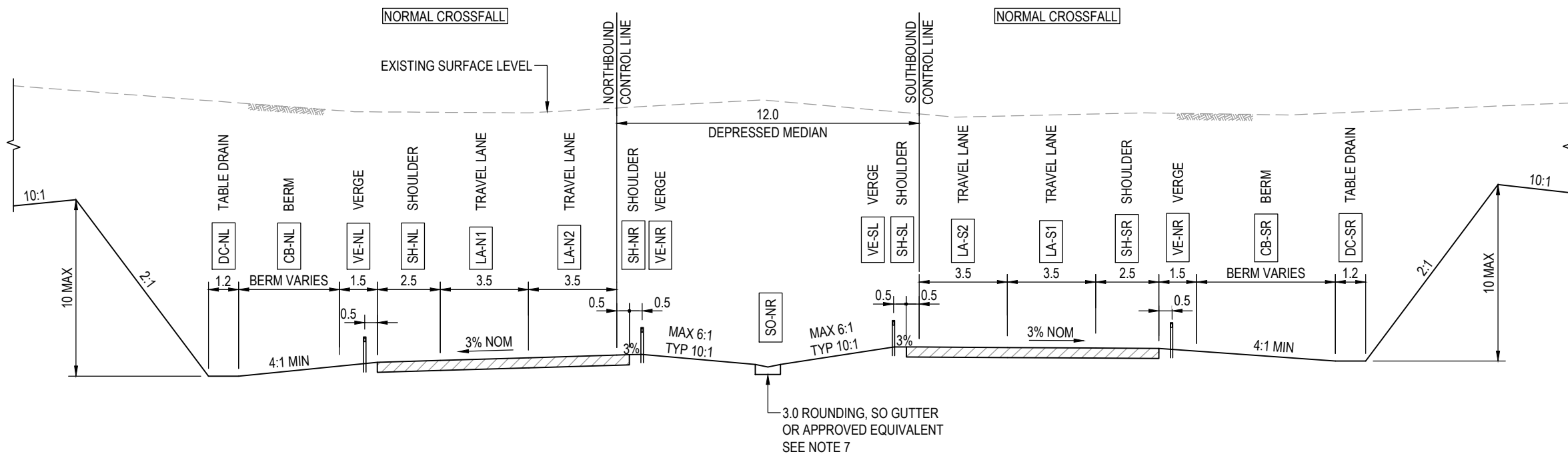
1. ALL DIMENSIONS IN METRES UNLESS SPECIFIED OTHERWISE
2. FOR VERGE TREATMENT AND ROUNDING DETAILS, REFER TO ROAD PAVEMENT DESIGN LOT 0-81-RV-01.
3. FOR PAVEMENT EDGE AND SUBSURFACE DRAINAGE DETAILS, REFER TO ROAD PAVEMENT DESIGN LOT 0-81-RV-01.
4. FOR TYPICAL TABLE DRAIN DETAILS, REFER TO LONGITUDINAL DRAINAGE DESIGN LOT 0-81-DL-01.
5. FOR GUIDE POST AND SAFETY BARRIER DETAILS, REFER TO ROAD FURNITURE DESIGN LOT 0-81-RF-01.
6. FOR TYPICAL CROSS-SECTIONAL LANDSCAPING DETAILS, REFER TO LANDSCAPING DESIGN LOT B-84-LL-01; B-84-LL-02 & B-84-LL-03.
7. SO GUTTER (OR APPROVED EQUIVALENT) TO BE PROVIDED TO MEDIAN INVERT WHERE LONGITUDINAL GRADE <0.5%

***Disclaimer:** This information is to be used only for the purpose of inspecting fixing or varying road levels in accordance with Part 3 of the Roads Act 1993. In some locations the road configuration has been refined without impacting the road level.

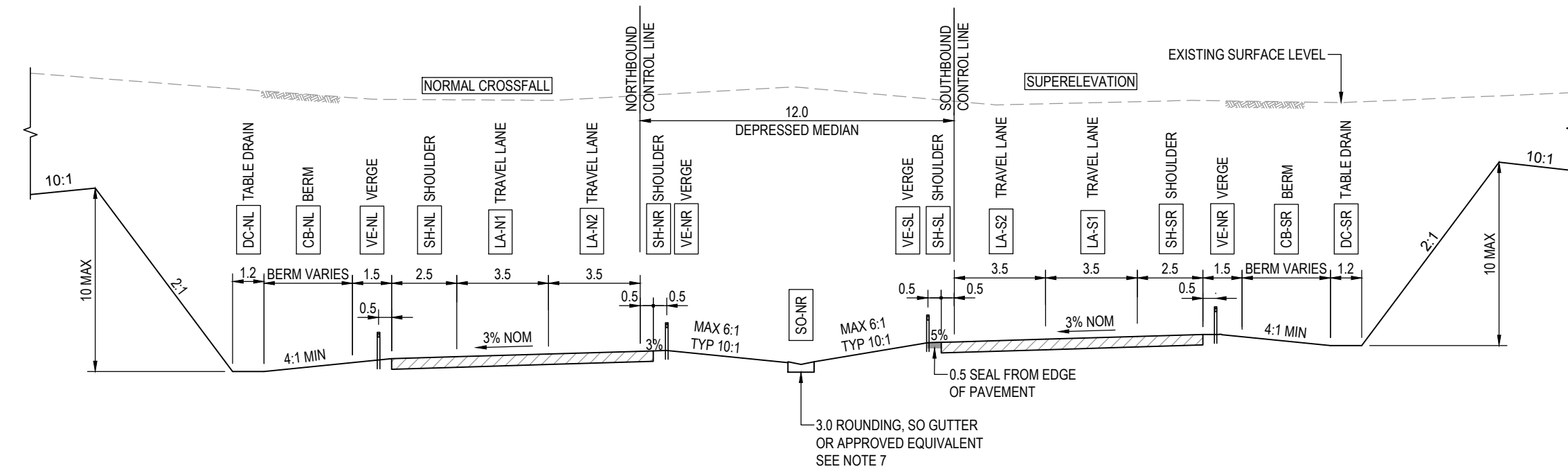
ACCEPTED FOR CONSTRUCTION

	DESIGN LOT CODE B-81-RA-02	DESIGN MODEL FILE(S) USED FOR DOCUMENTATION OF THIS DRAWING W2B-ABJ-B-RA-MOD-09002_WK68	PLOT DATE / TIME 21/04/17 10:20:13 AM James Terpening	PLOT BY James Terpening	CLIENT CLARENCE VALLEY COUNCIL HW10 - PACIFIC HIGHWAY UPGRADE MACLEAN TO DEVILS PULPIT PORTION B ROAD ALIGNMENT TYPICAL CROSS SECTIONS	A3
AMENDMENT / REVISION DESCRIPTION ISSUED FOR CONSTRUCTION	WVR No.	APPROVAL S.A.	SCALES ON A3 SIZE DRAWING 0 2 4 6 8 10 SCALE 1:200m	DRAWINGS / DESIGN PREPARED BY ARCADIS ABJV Beca	TITLE Transport Roads & Maritime Services	RMS REGISTRATION No. DS2016/000619
			CO-ORDINATE SYSTEM MGA ZONE 56	HEIGHT DATUM AHD	DESIGNER DRAWN DRG CHECK DESIGN DESIGN CHECK DESIGN MNGR PROJECT MNGR	ISSUE STATUS ISSUED FOR CONSTRUCTION
					DATE 21.04.17 21.04.17 21.04.17 21.04.17 21.04.17 21.04.17	EDMS No. SF2015/118045
					PACIFIC HIGHWAY OFFICE	SHEET No. 05 OF 18 PART 1 ISSUE A

MAY BE INCOMPLETE IF COPIED
C:\Project\W2B\Working\Drawings_RA02\W2B-ABJ-B-RA-DRG-01206.dwg
1: ON A3 SIZE ORIGINAL



TYPICAL CROSS-SECTION 07
DUAL CARRIAGEWAY HIGHWAY
12m DEPRESSED MEDIAN IN WIDENED CUT



TYPICAL CROSS-SECTION 08
DUAL CARRIAGEWAY HIGHWAY
12m DEPRESSED MEDIAN IN WIDENED CUT
(SUPERELEVATION)

NOTES

1. ALL DIMENSIONS IN METRES UNLESS SPECIFIED OTHERWISE
2. FOR VERGE TREATMENT AND ROUNDING DETAILS, REFER TO ROAD PAVEMENT DESIGN LOT 0-81-RV-01.
3. FOR PAVEMENT EDGE AND SUBSURFACE DRAINAGE DETAILS, REFER TO ROAD PAVEMENT DESIGN LOT 0-81-RV-01.
4. FOR TYPICAL TABLE DRAIN DETAILS, REFER TO LONGITUDINAL DRAINAGE DESIGN LOT 0-81-DL-01.
5. FOR GUIDE POST AND SAFETY BARRIER DETAILS, REFER TO ROAD FURNITURE DESIGN LOT 0-81-RF-01.
6. FOR TYPICAL CROSS-SECTIONAL LANDSCAPING DETAILS, REFER TO LANDSCAPING DESIGN LOT B-84-LL-01; B-84-LL-02 & B-84-LL-03.
7. SO GUTTER (OR APPROVED EQUIVALENT) TO BE PROVIDED TO MEDIAN INVERT WHERE LONGITUDINAL GRADE <0.5%

LEGEND

- WIRE ROPE SAFETY BARRIER (WRSB)
- GUIDEPOSTS
- W BEAM GUARD RAIL
- BRIDGE BARRIER
- EXISTING PAVEMENT
- EXISTING SURFACE
- PROPOSED PAVEMENT

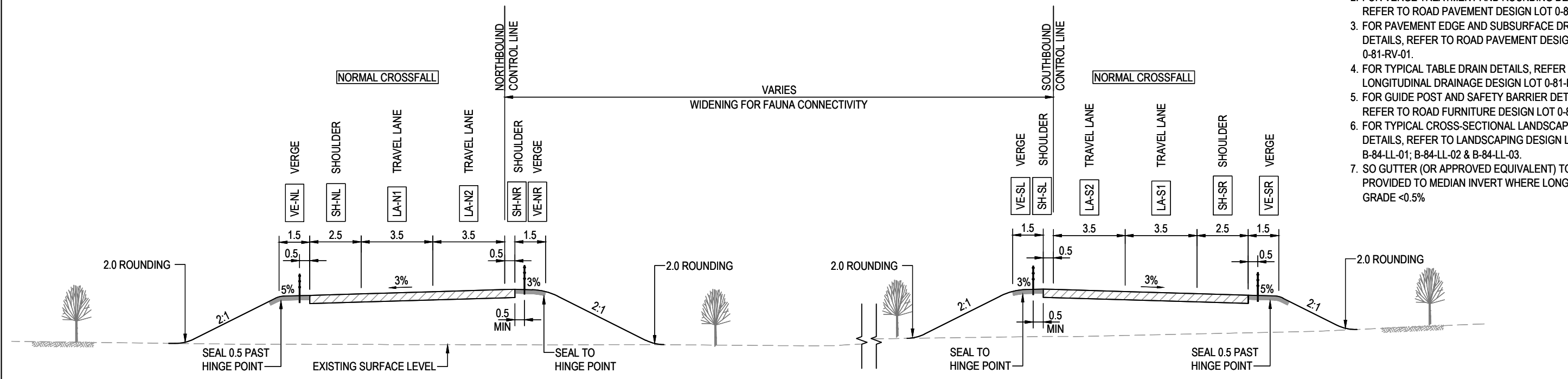
***Disclaimer:** This information is to be used only for the purpose of inspecting fixing or varying road levels in accordance with Part 3 of the Roads Act 1993. In some locations the road configuration has been refined without impacting the road level.

ACCEPTED FOR CONSTRUCTION

DESIGN LOT CODE B-81-RA-02		DESIGN MODEL FILE(S) USED FOR DOCUMENTATION OF THIS DRAWING W2B-ABJ-B-RA-MOD-09002_WK68		PLOT DATE / TIME 21/04/17 10:20:15 AM James Terpening		PLOT BY James Terpening		CLIENT CLARENCE VALLEY COUNCIL HW10 - PACIFIC HIGHWAY UPGRADE MACLEAN TO DEVILS PULPIT PORTION B ROAD ALIGNMENT TYPICAL CROSS SECTIONS		A3
AMENDMENT / REVISION DESCRIPTION ISSUED FOR CONSTRUCTION		VWR No. APPROVAL S.A.		DRAWINGS / DESIGN PREPARED BY ARCADIS Beca ABJV		TITLE DRAWN: JAMES TERPENING (21.04.17) DRG CHECK: CRAIG DUNNINGHAM (21.04.17) DESIGN: DANRO ODENDAL (21.04.17) DESIGN CHECK: FARIZ RAHMAN (21.04.17) DESIGN MNGR: DANIEL KEHOE (21.04.17) PROJECT MNGR: GREG RIORDAN (21.04.17)		PREPARED FOR PACIFIC HIGHWAY OFFICE		RMS REGISTRATION No. DS2016/000619 ISSUE STATUS: ISSUED FOR CONSTRUCTION EDMS No. SF2015/118045 SHEET No. RA-B-01206 ISSUE A
SCALE: 1:200m		CO-ORDINATE SYSTEM MGA ZONE 56		HEIGHT DATUM AHD		NSW GOVERNMENT Transport Roads & Maritime Services		SHEET No. 06 OF 18		

NOTES

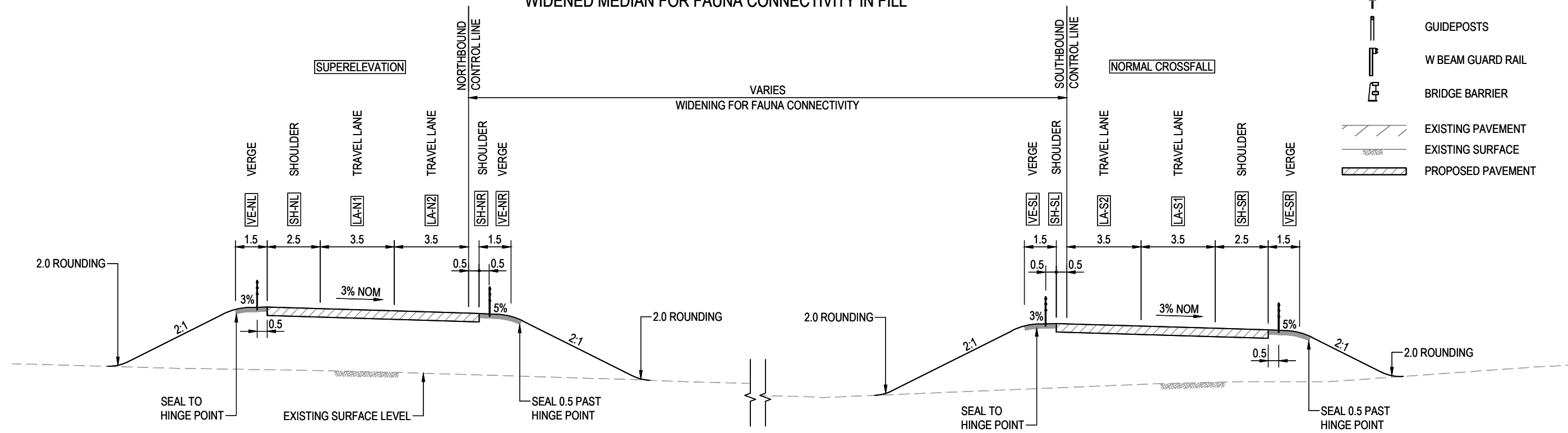
1. ALL DIMENSIONS IN METRES UNLESS SPECIFIED OTHERWISE
2. FOR VERGE TREATMENT AND ROUNDING DETAILS, REFER TO ROAD PAVEMENT DESIGN LOT 0-81-RV-01.
3. FOR PAVEMENT EDGE AND SUBSURFACE DRAINAGE DETAILS, REFER TO ROAD PAVEMENT DESIGN LOT 0-81-RV-01.
4. FOR TYPICAL TABLE DRAIN DETAILS, REFER TO LONGITUDINAL DRAINAGE DESIGN LOT 0-81-DL-01.
5. FOR GUIDE POST AND SAFETY BARRIER DETAILS, REFER TO ROAD FURNITURE DESIGN LOT 0-81-RF-01.
6. FOR TYPICAL CROSS-SECTIONAL LANDSCAPING DETAILS, REFER TO LANDSCAPING DESIGN LOT B-84-LL-01; B-84-LL-02 & B-84-LL-03.
7. SO GUTTER (OR APPROVED EQUIVALENT) TO BE PROVIDED TO MEDIAN INVERT WHERE LONGITUDINAL GRADE <0.5%



**TYPICAL CROSS-SECTION 09
DUAL CARRIAGEWAY HIGHWAY
WIDENED MEDIAN FOR FAUNA CONNECTIVITY IN FILL**

LEGEND

- WIRE ROPE SAFETY BARRIER (WRSB)
- GUIDEPOSTS
- W BEAM GUARD RAIL
- BRIDGE BARRIER
- EXISTING PAVEMENT
- EXISTING SURFACE
- PROPOSED PAVEMENT



**TYPICAL CROSS-SECTION 10
DUAL CARRIAGEWAY HIGHWAY
WIDENED MEDIAN FOR FAUNA CONNECTIVITY IN FILL
(SUPERELEVATION)**

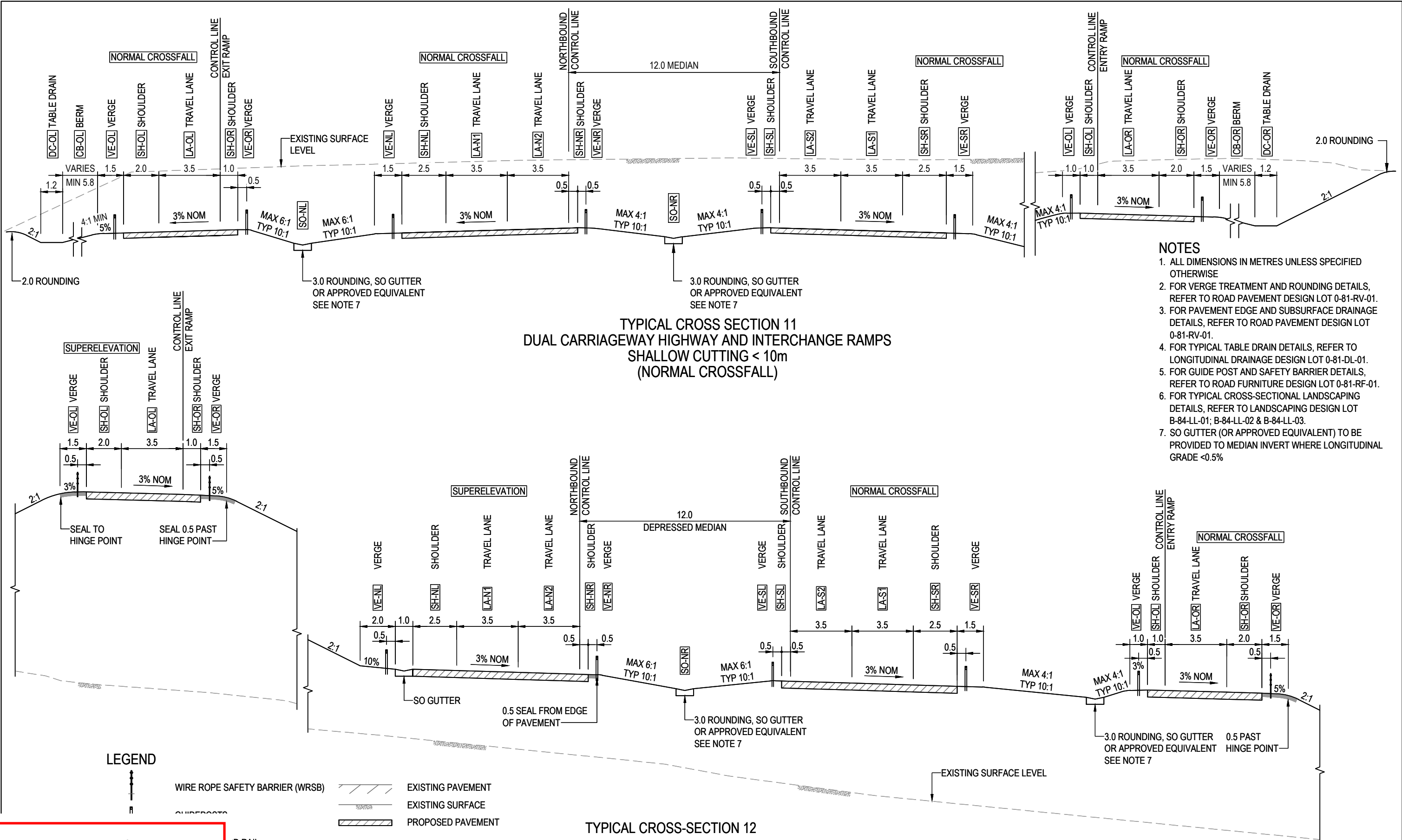
ACCEPTED FOR CONSTRUCTION

MAY BE INCOMPLETE IF COPIED
C:\Project\wise\W2B\Working_Drawings_RA02\W2B-ABJ-B-RA-DRG-01207.dwg
11 ON A3 SIZE ORIGINAL

***Disclaimer:** This information is to be used only for the purpose of inspecting fixing or varying road levels in accordance with Part 3 of the Roads Act 1993. In some locations the road configuration has been refined without impacting the road level.

DESIGN LOT CODE B-81-RA-02		DESIGN MODEL FILE(S) USED FOR DOCUMENTATION OF THIS DRAWING W2B-ABJ-B-RA-MOD-09002_WK68		PLOT DATE / TIME 21/04/17 10:20:17 AM James Terpening		PLOT BY James Terpening		CLIENT CLARENCE VALLEY COUNCIL HW10 - PACIFIC HIGHWAY UPGRADE MACLEAN TO DEVILS PULPIT PORTION B ROAD ALIGNMENT TYPICAL CROSS SECTIONS		A3
AMENDMENT / REVISION DESCRIPTION ISSUED FOR CONSTRUCTION		WVR No. APPROVAL S.A.		DRAWINGS / DESIGN PREPARED BY ARCADIS Beca ABJV		TITLE DRAWN: JAMES TERPENING 21.04.17 DRG CHECK: CRAIG DUNNINGHAM 21.04.17 DESIGN: DANRO ODENDAL 21.04.17 DESIGN CHECK: FARIZ RAHMAN 21.04.17 DESIGN MNGR: DANIEL KEHOE 21.04.17 PROJECT MNGR: GREG RIORDAN 21.04.17		PREPARED FOR PACIFIC HIGHWAY OFFICE		RMS REGISTRATION No. DS2016/000619 ISSUE STATUS: ISSUED FOR CONSTRUCTION EDMS No. SF2015/118045 SHEET No. RA-B-01207 ISSUE A
SCALE 1:200m		CO-ORDINATE SYSTEM MGA ZONE 56		HEIGHT DATUM AHD		NSW GOVERNMENT Transport Roads & Maritime Services		SHEET No. 07 OF 18		

MAY BE INCOMPLETE IF COPIED
C:\Project\wise\W2B\Working\Drawings_RA02\W2B-ABJ-B-RA-DRG-01208.dwg
11 ON A3 SIZE ORIGINAL



- NOTES**
1. ALL DIMENSIONS IN METRES UNLESS SPECIFIED OTHERWISE
 2. FOR VERGE TREATMENT AND ROUNDING DETAILS, REFER TO ROAD PAVEMENT DESIGN LOT 0-81-RV-01.
 3. FOR PAVEMENT EDGE AND SUBSURFACE DRAINAGE DETAILS, REFER TO ROAD PAVEMENT DESIGN LOT 0-81-RV-01.
 4. FOR TYPICAL TABLE DRAIN DETAILS, REFER TO LONGITUDINAL DRAINAGE DESIGN LOT 0-81-DL-01.
 5. FOR GUIDE POST AND SAFETY BARRIER DETAILS, REFER TO ROAD FURNITURE DESIGN LOT 0-81-RF-01.
 6. FOR TYPICAL CROSS-SECTIONAL LANDSCAPING DETAILS, REFER TO LANDSCAPING DESIGN LOT B-84-LL-01; B-84-LL-02 & B-84-LL-03.
 7. SO GUTTER (OR APPROVED EQUIVALENT) TO BE PROVIDED TO MEDIAN INVERT WHERE LONGITUDINAL GRADE <0.5%

LEGEND

	WIRE ROPE SAFETY BARRIER (WRSB)		EXISTING PAVEMENT
	EXISTING SURFACE		PROPOSED PAVEMENT

TYPICAL CROSS-SECTION 12
DUAL CARRIAGEWAY HIGHWAY AT INTERCHANGE
12m DEPRESSED MEDIAN IN FILL (SUPERELEVATION)

ACCEPTED FOR CONSTRUCTION

*Disclaimer: This information is to be used only for the purpose of inspecting fixing or varying road levels in accordance with Part 3 of the Roads Act 1993. In some locations the road configuration has been refined without impacting the road level.

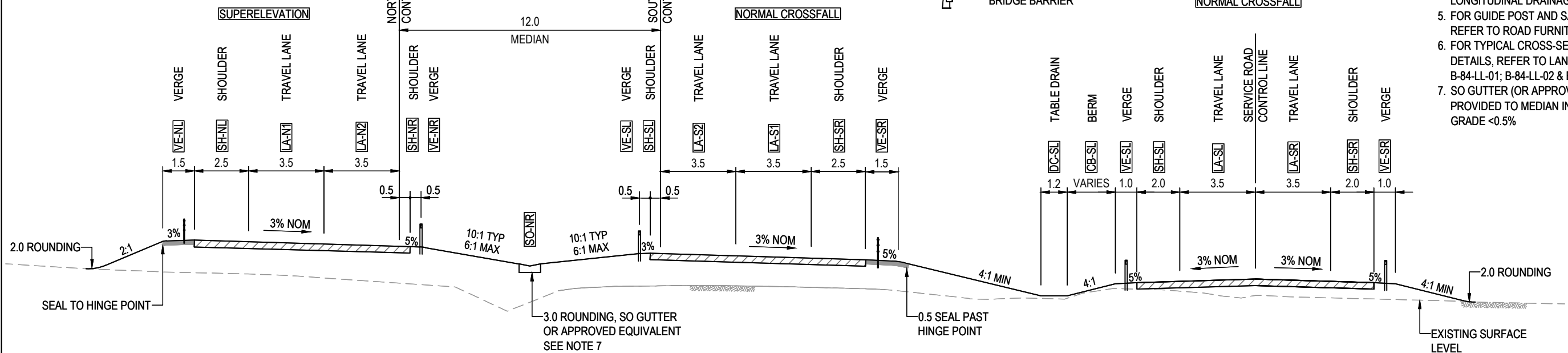
	DESIGN LOT CODE B-81-RA-02	DESIGN MODEL FILE(S) USED FOR DOCUMENTATION OF THIS DRAWING W2B-ABJ-B-RA-MOD-09002_WK68	PLOT DATE / TIME 21/04/17 10:20:19 AM James Terpening	PLOT BY JAMES TERPENING	CLIENT CLARENCE VALLEY COUNCIL HW10 - PACIFIC HIGHWAY UPGRADE MACLEAN TO DEVILS PULPIT PORTION B ROAD ALIGNMENT TYPICAL CROSS SECTIONS
AMENDMENT / REVISION DESCRIPTION ISSUED FOR CONSTRUCTION	WVR No. APPROVAL S.A.	SCALES ON A3 SIZE DRAWING 0 2 4 6 8 10 SCALE 1:200m	DRAWINGS / DESIGN PREPARED BY ARCADIS Beca	TITLE ROADS & MARITIME SERVICES	PREPARED FOR PACIFIC HIGHWAY OFFICE
		CO-ORDINATE SYSTEM MGA ZONE 56	HEIGHT DATUM AHD	DRG CHECK CRAIG DUNNINGHAM	RMS REGISTRATION No. DS2016/000619
			DESIGN DANRO ODENDAL	DESIGN CHECK FARIZ RAHMAN	ISSUE STATUS ISSUED FOR CONSTRUCTION
			DESIGN MNGR DANIEL KEHOE	PROJECT MNGR GREG RIORDAN	EDMS No. SF2015/118045
					SHEET No. RA-B-01208
					ISSUE A

LEGEND

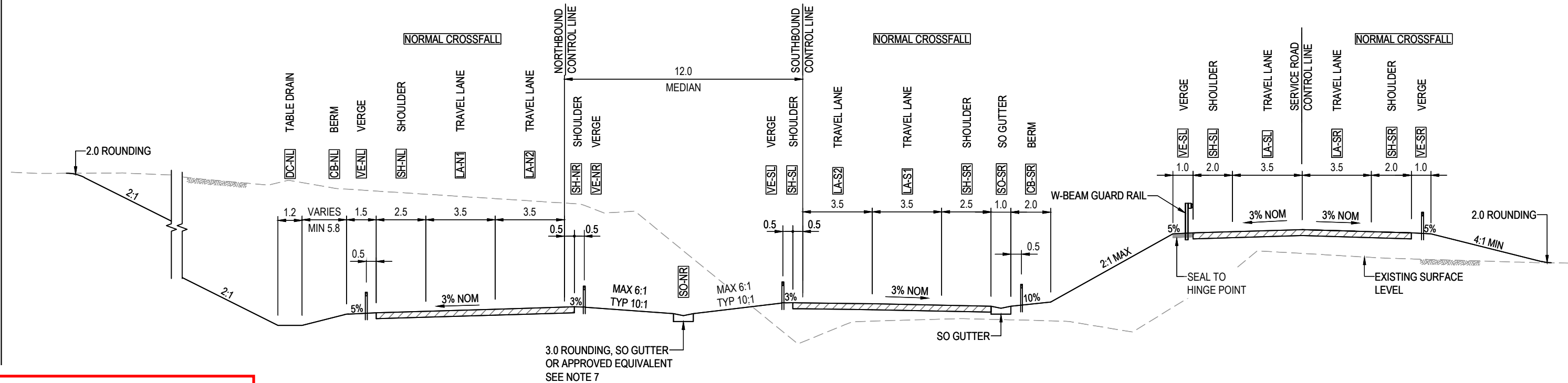
- WIRE ROPE SAFETY BARRIER (WRSB)
- GUIDEPOSTS
- W BEAM GUARD RAIL
- BRIDGE BARRIER
- EXISTING PAVEMENT
- EXISTING SURFACE
- PROPOSED PAVEMENT

NOTES

1. ALL DIMENSIONS IN METRES UNLESS SPECIFIED OTHERWISE
2. FOR VERGE TREATMENT AND ROUNDING DETAILS, REFER TO ROAD PAVEMENT DESIGN LOT 0-81-RV-01.
3. FOR PAVEMENT EDGE AND SUBSURFACE DRAINAGE DETAILS, REFER TO ROAD PAVEMENT DESIGN LOT 0-81-RV-01.
4. FOR TYPICAL TABLE DRAIN DETAILS, REFER TO LONGITUDINAL DRAINAGE DESIGN LOT 0-81-DL-01.
5. FOR GUIDE POST AND SAFETY BARRIER DETAILS, REFER TO ROAD FURNITURE DESIGN LOT 0-81-RF-01.
6. FOR TYPICAL CROSS-SECTIONAL LANDSCAPING DETAILS, REFER TO LANDSCAPING DESIGN LOT B-84-LL-01; B-84-LL-02 & B-84-LL-03.
7. SO GUTTER (OR APPROVED EQUIVALENT) TO BE PROVIDED TO MEDIAN INVERT WHERE LONGITUDINAL GRADE <0.5%



**TYPICAL CROSS SECTION 13
DUAL CARRIAGEWAY HIGHWAY AND SERVICE ROAD
SHALLOW FILL EMBANKMENT
(SUPERELEVATION)**



**TYPICAL CROSS SECTION 14
DUAL CARRIAGEWAY HIGHWAY AND SERVICE ROAD IN CUT**

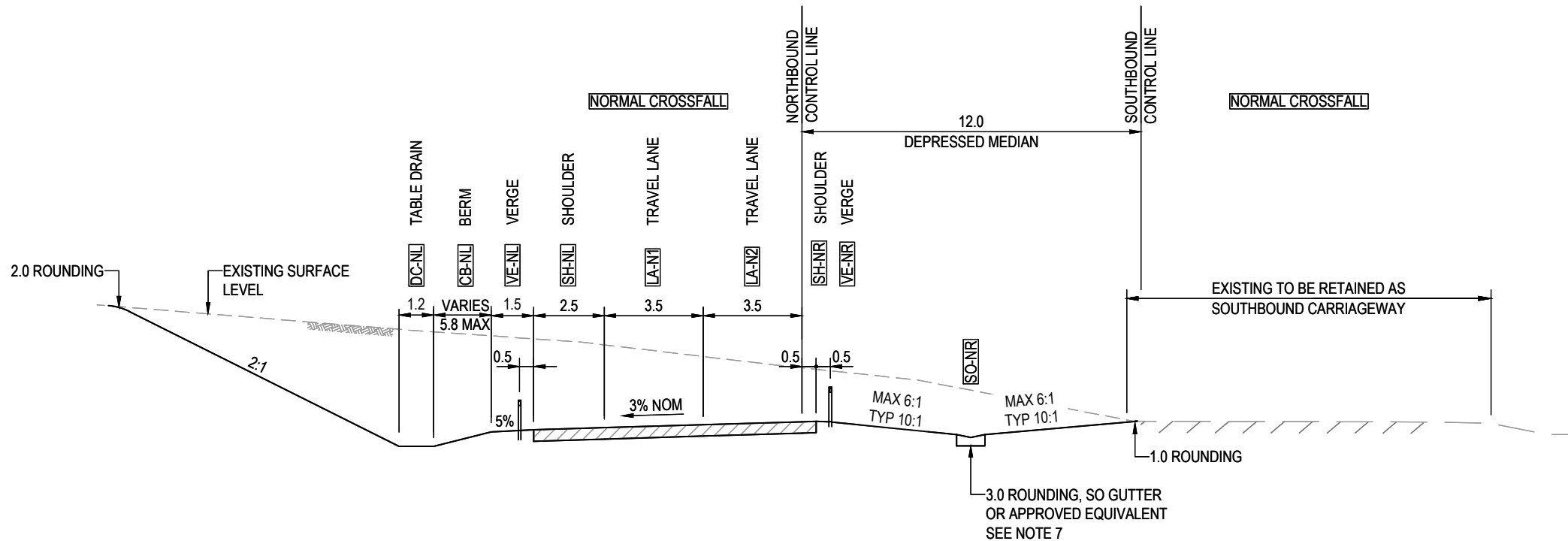
MAY BE INCOMPLETE IF COPIED
C:\Project\wise\W2B\Working_Drawings_RA02\W2B-ABJ-B-RA-DRG-01209.dwg
11 ON A3 SIZE ORIGINAL

***Disclaimer:** This information is to be used only for the purpose of inspecting fixing or varying road levels in accordance with Part 3 of the Roads Act 1993. In some locations the road configuration has been refined without impacting the road level.

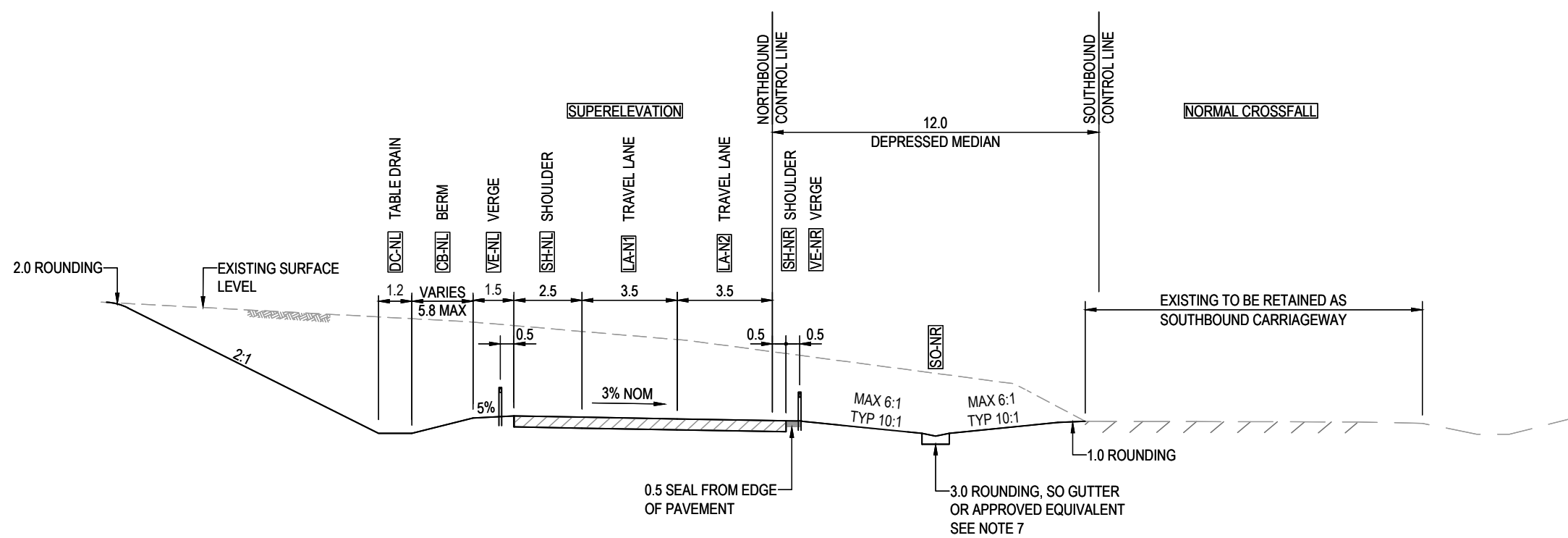
ACCEPTED FOR CONSTRUCTION

DESIGN LOT CODE B-81-RA-02		DESIGN MODEL FILE(S) USED FOR DOCUMENTATION OF THIS DRAWING W2B-ABJ-B-RA-MOD-09002_WK68		PLOT DATE / TIME 21/04/17 10:20:21 AM James Terpening		PLOT BY JAMES TERPENING		CLIENT CLARENCE VALLEY COUNCIL HW10 - PACIFIC HIGHWAY UPGRADE MACLEAN TO DEVILS PULPIT PORTION B ROAD ALIGNMENT TYPICAL CROSS SECTIONS		A3
AMENDMENT / REVISION DESCRIPTION ISSUED FOR CONSTRUCTION		VWR No. APPROVAL S.A.		DRAWINGS / DESIGN PREPARED BY ARCADIS Beca ABJV		TITLE DRAWN: JAMES TERPENING 21.04.17 DRG CHECK: CRAIG DUNNINGHAM 21.04.17 DESIGN: DANRO ODENDAL 21.04.17 DESIGN CHECK: FARIZ RAHMAN 21.04.17 DESIGN MNGR: DANIEL KEHOE 21.04.17 PROJECT MNGR: GREG RIORDAN 21.04.17		PREPARED FOR PACIFIC HIGHWAY OFFICE		RMS REGISTRATION No. DS2016/000619
SCALE 1:200m		CO-ORDINATE SYSTEM MGA ZONE 56		HEIGHT DATUM AHD		SHEET No. RA-B-01209		ISSUE STATUS ISSUED FOR CONSTRUCTION		ISSUE No. SF2015/118045
								SHEET No. RA-B-01209		ISSUE No. A

MAY BE INCOMPLETE IF COPIED
C:\Project\wise\W2B\Working_Drawings_RA02\W2B-ABJ-B-RA-DRG-01210.dwg
11 ON A3 SIZE ORIGINAL



TYPICAL CROSS-SECTION 15
DUAL CARRIAGEWAY HIGHWAY
12m DEPRESSED MEDIAN NEXT TO EXISTING
PACIFIC HIGHWAY IN CUT



TYPICAL CROSS-SECTION 16
DUAL CARRIAGEWAY HIGHWAY
12m DEPRESSED MEDIAN NEXT TO EXISTING
PACIFIC HIGHWAY IN CUT (SUPERELEVATION)

- NOTES**
1. ALL DIMENSIONS IN METRES UNLESS SPECIFIED OTHERWISE
 2. FOR VERGE TREATMENT AND ROUNDING DETAILS, REFER TO ROAD PAVEMENT DESIGN LOT 0-81-RV-01.
 3. FOR PAVEMENT EDGE AND SUBSURFACE DRAINAGE DETAILS, REFER TO ROAD PAVEMENT DESIGN LOT 0-81-RV-01.
 4. FOR TYPICAL TABLE DRAIN DETAILS, REFER TO LONGITUDINAL DRAINAGE DESIGN LOT 0-81-DL-01.
 5. FOR GUIDE POST AND SAFETY BARRIER DETAILS, REFER TO ROAD FURNITURE DESIGN LOT 0-81-RF-01.
 6. FOR TYPICAL CROSS-SECTIONAL LANDSCAPING DETAILS, REFER TO LANDSCAPING DESIGN LOT B-84-LL-01; B-84-LL-02 & B-84-LL-03.
 7. SO GUTTER (OR APPROVED EQUIVALENT) TO BE PROVIDED TO MEDIAN INVERT WHERE LONGITUDINAL GRADE <0.5%

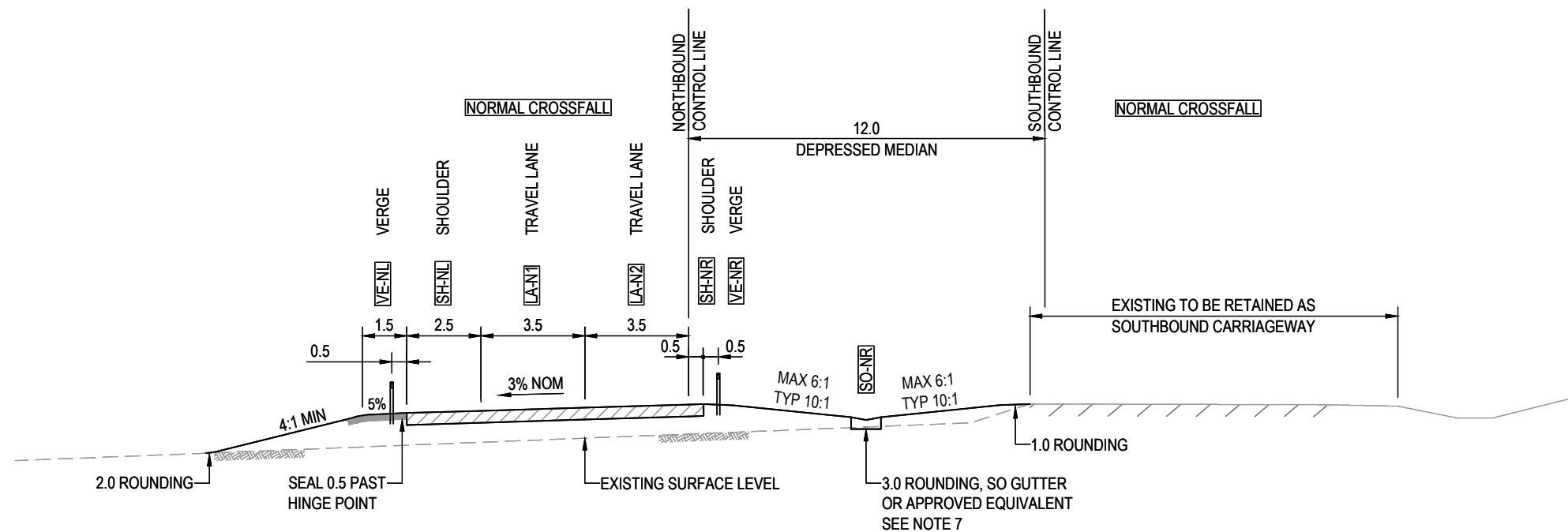
- LEGEND**
- WIRE ROPE SAFETY BARRIER (WRSB)
 - GUIDEPOSTS
 - W BEAM GUARD RAIL
 - BRIDGE BARRIER
 - EXISTING PAVEMENT
 - EXISTING SURFACE
 - PROPOSED PAVEMENT

***Disclaimer:** This information is to be used only for the purpose of inspecting fixing or varying road levels in accordance with Part 3 of the Roads Act 1993. In some locations the road configuration has been refined without impacting the road level.

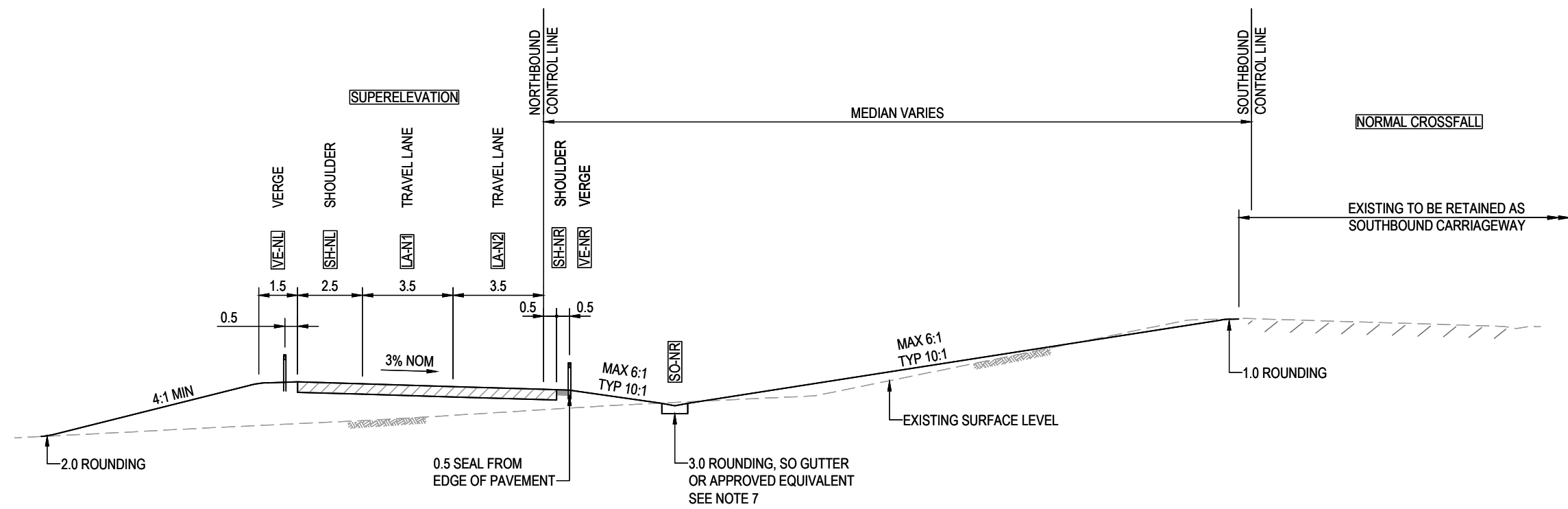
ACCEPTED FOR CONSTRUCTION

AMENDMENT / REVISION DESCRIPTION ISSUED FOR CONSTRUCTION	DESIGN LOT CODE B-81-RA-02	DESIGN MODEL FILE(S) USED FOR DOCUMENTATION OF THIS DRAWING W2B-ABJ-B-RA-MOD-09002_WK68	PLOT DATE / TIME 21/04/17 10:20:24 AM James Terpening	PLOT BY James Terpening	CLIENT CLARENCE VALLEY COUNCIL HW10 - PACIFIC HIGHWAY UPGRADE MACLEAN TO DEVILS PULPIT PORTION B ROAD ALIGNMENT TYPICAL CROSS SECTIONS	SHEET No. 10 OF 18 PART 1																					
APPROVAL S.A.	WVR No.	SCALES ON A3 SIZE DRAWING 0 2 4 6 8 10 SCALE 1:200m	DRAWINGS / DESIGN PREPARED BY 		PREPARED FOR PACIFIC HIGHWAY OFFICE	RMS REGISTRATION No. DS2016/000619 ISSUE STATUS ISSUED FOR CONSTRUCTION																					
CO-ORDINATE SYSTEM MGA ZONE 56		HEIGHT DATUM AHD		<table border="1" style="width: 100%; border-collapse: collapse;"> <thead> <tr> <th>TITLE</th> <th>NAME</th> <th>DATE</th> </tr> </thead> <tbody> <tr> <td>DRAWN</td> <td>JAMES TERPENING</td> <td>21.04.17</td> </tr> <tr> <td>DRG CHECK</td> <td>CRAIG DUNNINGHAM</td> <td>21.04.17</td> </tr> <tr> <td>DESIGN</td> <td>DANRO ODENDAL</td> <td>21.04.17</td> </tr> <tr> <td>DESIGN CHECK</td> <td>FARIZ RAHMAN</td> <td>21.04.17</td> </tr> <tr> <td>DESIGN MNGR</td> <td>DANIEL KEHOE</td> <td>21.04.17</td> </tr> <tr> <td>PROJECT MNGR</td> <td>GREG RIORDAN</td> <td>21.04.17</td> </tr> </tbody> </table>	TITLE	NAME	DATE	DRAWN	JAMES TERPENING	21.04.17	DRG CHECK	CRAIG DUNNINGHAM	21.04.17	DESIGN	DANRO ODENDAL	21.04.17	DESIGN CHECK	FARIZ RAHMAN	21.04.17	DESIGN MNGR	DANIEL KEHOE	21.04.17	PROJECT MNGR	GREG RIORDAN	21.04.17	EDMS No. SF2015/118045 SHEET No. RA-B-01210 ISSUE A	© Roads and Maritime Services
TITLE	NAME	DATE																									
DRAWN	JAMES TERPENING	21.04.17																									
DRG CHECK	CRAIG DUNNINGHAM	21.04.17																									
DESIGN	DANRO ODENDAL	21.04.17																									
DESIGN CHECK	FARIZ RAHMAN	21.04.17																									
DESIGN MNGR	DANIEL KEHOE	21.04.17																									
PROJECT MNGR	GREG RIORDAN	21.04.17																									

MAY BE INCOMPLETE IF COPIED
C:\Project\wise\W2B\Working_Drawings_RA02\W2B-ABJ-B-RA-DRG-01211.dwg
11 ON A3 SIZE ORIGINAL



TYPICAL CROSS-SECTION 17
SINGLE CARRIAGEWAY
12m DEPRESSED MEDIAN NEXT TO
EXISTING PACIFIC HIGHWAY IN FILL



TYPICAL CROSS-SECTION 18
SINGLE CARRIAGEWAY HIGHWAY NEXT TO
EXISTING PACIFIC HIGHWAY
(SUPERELEVATION AND VARYING MEDIAN)

- NOTES**
1. ALL DIMENSIONS IN METRES UNLESS SPECIFIED OTHERWISE
 2. FOR VERGE TREATMENT AND ROUNDING DETAILS, REFER TO ROAD PAVEMENT DESIGN LOT 0-81-RV-01.
 3. FOR PAVEMENT EDGE AND SUBSURFACE DRAINAGE DETAILS, REFER TO ROAD PAVEMENT DESIGN LOT 0-81-RV-01.
 4. FOR TYPICAL TABLE DRAIN DETAILS, REFER TO LONGITUDINAL DRAINAGE DESIGN LOT 0-81-DL-01.
 5. FOR GUIDE POST AND SAFETY BARRIER DETAILS, REFER TO ROAD FURNITURE DESIGN LOT 0-81-RF-01.
 6. FOR TYPICAL CROSS-SECTIONAL LANDSCAPING DETAILS, REFER TO LANDSCAPING DESIGN LOT B-84-LL-01; B-84-LL-02 & B-84-LL-03.
 7. SO GUTTER (OR APPROVED EQUIVALENT) TO BE PROVIDED TO MEDIAN INVERT WHERE LONGITUDINAL GRADE <0.5%

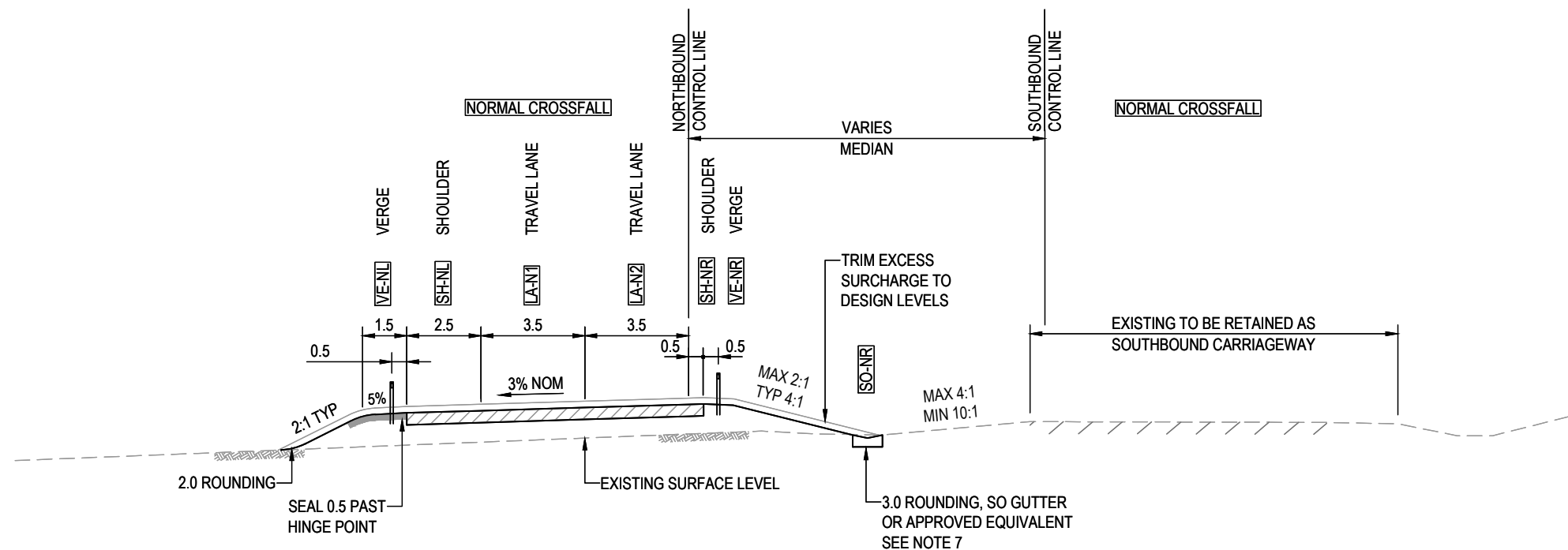
- LEGEND**
- WIRE ROPE SAFETY BARRIER (WRSB)
 - GUIDEPOSTS
 - W BEAM GUARD RAIL
 - BRIDGE BARRIER
 - EXISTING PAVEMENT
 - EXISTING SURFACE
 - PROPOSED PAVEMENT

***Disclaimer:** This information is to be used only for the purpose of inspecting fixing or varying road levels in accordance with Part 3 of the Roads Act 1993. In some locations the road configuration has been refined without impacting the road level.

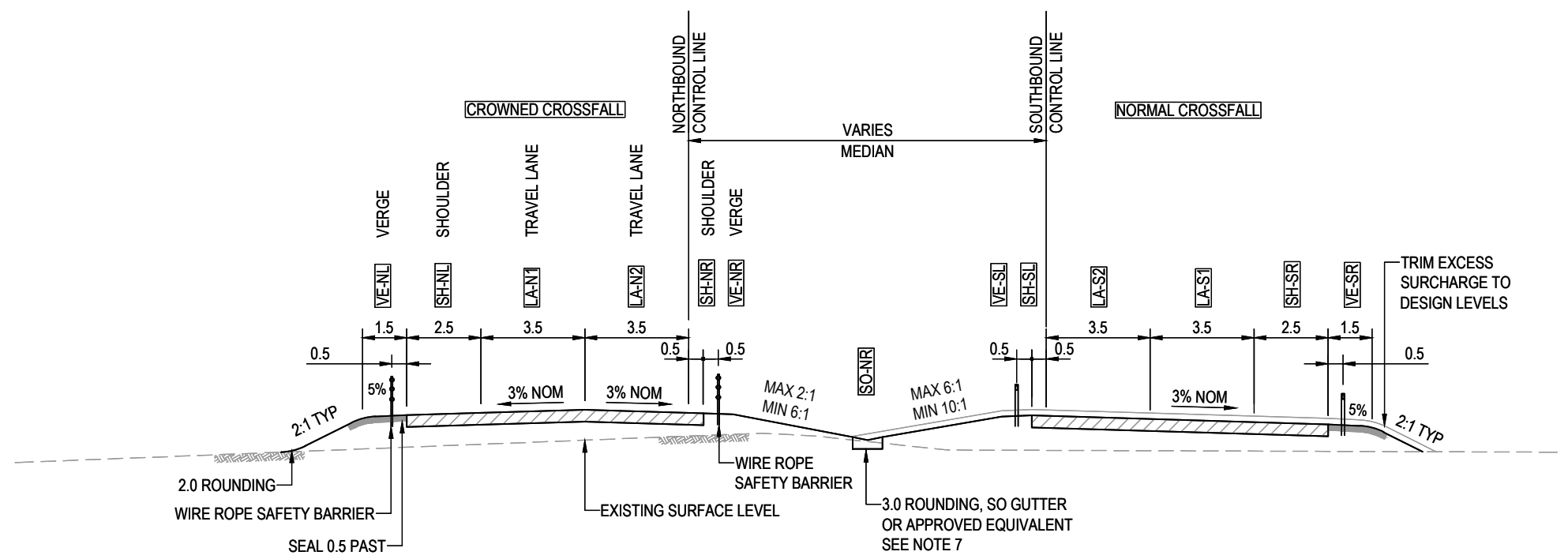
ACCEPTED FOR CONSTRUCTION

DESIGN LOT CODE B-81-RA-02		DESIGN MODEL FILE(S) USED FOR DOCUMENTATION OF THIS DRAWING W2B-ABJ-B-RA-MOD-09002_WK68		PLOT DATE / TIME 21/04/17 10:20:26 AM James Terpening		PLOT BY James Terpening		CLIENT CLARENCE VALLEY COUNCIL HW10 - PACIFIC HIGHWAY UPGRADE MACLEAN TO DEVILS PULPIT PORTION B ROAD ALIGNMENT TYPICAL CROSS SECTIONS		A3
AMENDMENT / REVISION DESCRIPTION ISSUED FOR CONSTRUCTION		VWR No. APPROVAL S.A.		SCALES ON A3 SIZE DRAWING 0 2 4 6 8 10 SCALE 1:200m		DRAWINGS / DESIGN PREPARED BY ARCADIS ABJV Beca		TITLE DRAWN: JAMES TERPENING 21.04.17 DRG CHECK: CRAIG DUNNINGHAM 21.04.17 DESIGN: DANRO ODENDAL 21.04.17 DESIGN CHECK: FARIZ RAHMAN 21.04.17 DESIGN MNGR: DANIEL KEHOE 21.04.17 PROJECT MNGR: GREG RIORDAN 21.04.17		NSW GOVERNMENT Transport Roads & Maritime Services
						PREPARED FOR PACIFIC HIGHWAY OFFICE		RMS REGISTRATION No. DS2016/000619		PART 1
								ISSUE STATUS ISSUED FOR CONSTRUCTION		EDMS No. SF2015/118045 SHEET No. RA-B-01211 ISSUE A

MAY BE INCOMPLETE IF COPIED
C:\Project\wise\W2B\Working_Drawings_RA02\W2B-ABJ-B-RA-DRG-01212.dwg
11 ON A3 SIZE ORIGINAL



TYPICAL CROSS-SECTION 19 (CHATSWORTH SOUTH)
SINGLE CARRIAGEWAY
DEPRESSED MEDIAN NEXT TO
EXISTING PACIFIC HIGHWAY IN FILL



TYPICAL CROSS-SECTION 20 (CHATSWORTH NORTH)
SINGLE CARRIAGEWAY
DEPRESSED MEDIAN NEXT TO
EXISTING PACIFIC HIGHWAY IN FILL

- NOTES**
1. ALL DIMENSIONS IN METRES UNLESS SPECIFIED OTHERWISE
 2. FOR VERGE TREATMENT AND ROUNDING DETAILS, REFER TO ROAD PAVEMENT DESIGN LOT 0-81-RV-01.
 3. FOR PAVEMENT EDGE AND SUBSURFACE DRAINAGE DETAILS, REFER TO ROAD PAVEMENT DESIGN LOT 0-81-RV-01.
 4. FOR TYPICAL TABLE DRAIN DETAILS, REFER TO LONGITUDINAL DRAINAGE DESIGN LOT 0-81-DL-01.
 5. FOR GUIDE POST AND SAFETY BARRIER DETAILS, REFER TO ROAD FURNITURE DESIGN LOT 0-81-RF-01.
 6. FOR TYPICAL CROSS-SECTIONAL LANDSCAPING DETAILS, REFER TO LANDSCAPING DESIGN LOT B-84-LL-01; B-84-LL-02 & B-84-LL-03.
 7. SO GUTTER (OR APPROVED EQUIVALENT) TO BE PROVIDED TO MEDIAN INVERT WHERE LONGITUDINAL GRADE <0.5%

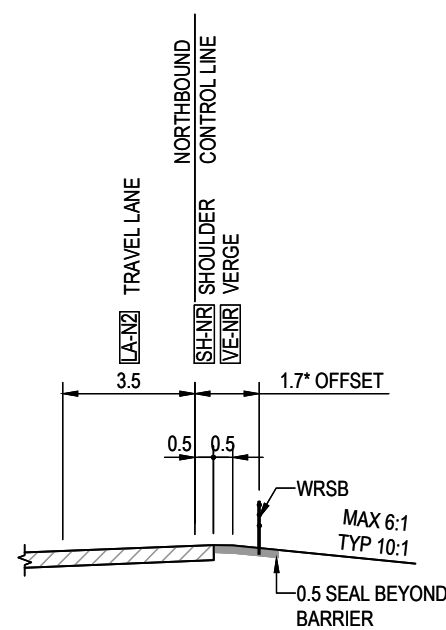
- LEGEND**
- WIRE ROPE SAFETY BARRIER (WRSB)
 - GUIDEPOSTS
 - W BEAM GUARD RAIL
 - BRIDGE BARRIER
 - EXISTING PAVEMENT
 - EXISTING SURFACE
 - PROPOSED PAVEMENT

***Disclaimer:** This information is to be used only for the purpose of inspecting fixing or varying road levels in accordance with Part 3 of the Roads Act 1993. In some locations the road configuration has been refined without impacting the road level.

ACCEPTED FOR CONSTRUCTION

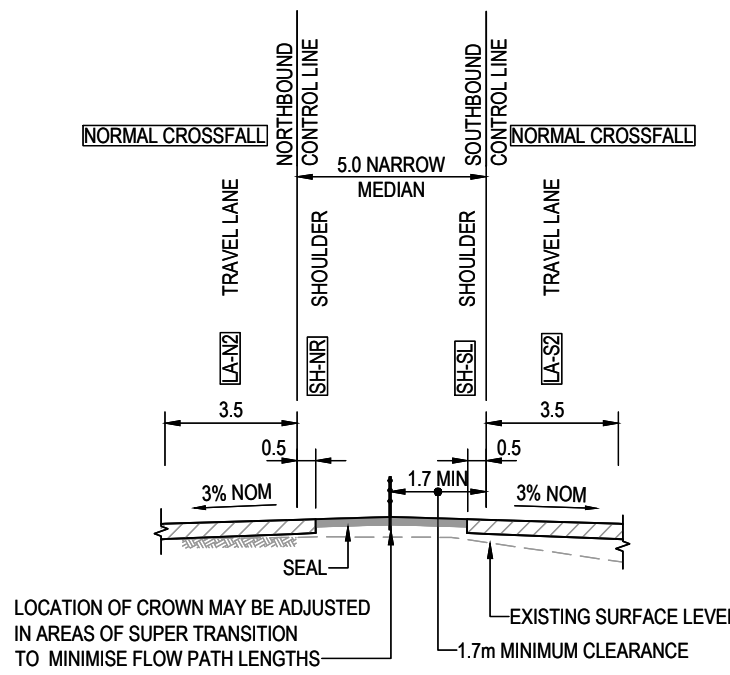
AMENDMENT / REVISION DESCRIPTION ISSUED FOR CONSTRUCTION	DESIGN LOT CODE B-81-RA-02	DESIGN MODEL FILE(S) USED FOR DOCUMENTATION OF THIS DRAWING W2B-ABJ-B-RA-MOD-09002_WK68	PLOT DATE / TIME 21/04/17 10:20:28 AM James Terpening	PLOT BY James Terpening	CLIENT CLARENCE VALLEY COUNCIL HW10 - PACIFIC HIGHWAY UPGRADE MACLEAN TO DEVILS PULPIT PORTION B ROAD ALIGNMENT TYPICAL CROSS SECTIONS	SHEET No. 12 OF 18 PART 1
APPROVAL S.A.	APPROVAL S.A.	SCALES ON A3 SIZE DRAWING 0 2 4 6 8 10 SCALE 1:200m	DRAWINGS / DESIGN PREPARED BY ARCADIS Beca	TITLE NAME DATE DRAWN JAMES TERPENING 21.04.17 DRG CHECK CRAIG DUNNINGHAM 21.04.17 DESIGN DANRO ODENDAL 21.04.17 DESIGN CHECK FARIZ RAHMAN 21.04.17 DESIGN MNGR DANIEL KEHOE 21.04.17 PROJECT MNGR GREG RIORDAN 21.04.17	PREPARED FOR PACIFIC HIGHWAY OFFICE	RMS REGISTRATION No. DS2016/000619 ISSUE STATUS ISSUED FOR CONSTRUCTION EDMS No. SF2015/118045 SHEET No. RA-B-01212 ISSUE A

MAY BE INCOMPLETE IF COPIED
C:\Project\wise\W2B\Working\Drawings_RA02\W2B-ABJ-B-RA-DRG-01213.dwg
11 ON A3 SIZE ORIGINAL



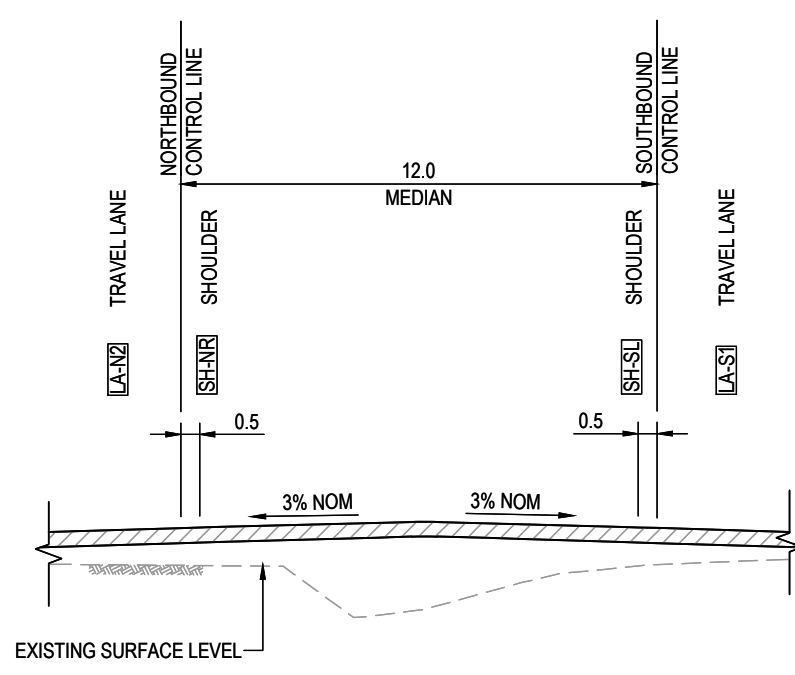
NOTE: VERGE TO BE WIDENED TO 1.0m BEYOND THE WRSB WHERE MEDIAN SLOPE IS STEEPER THAN 10H:1V
* CAN BE REDUCED TO 1.0m IF BARRIER CANNOT BE HIT FROM OTHER CARRIAGEWAY

ALTERNATIVE MEDIAN DETAIL A
12m DEPRESSED MEDIAN WITH WRSB

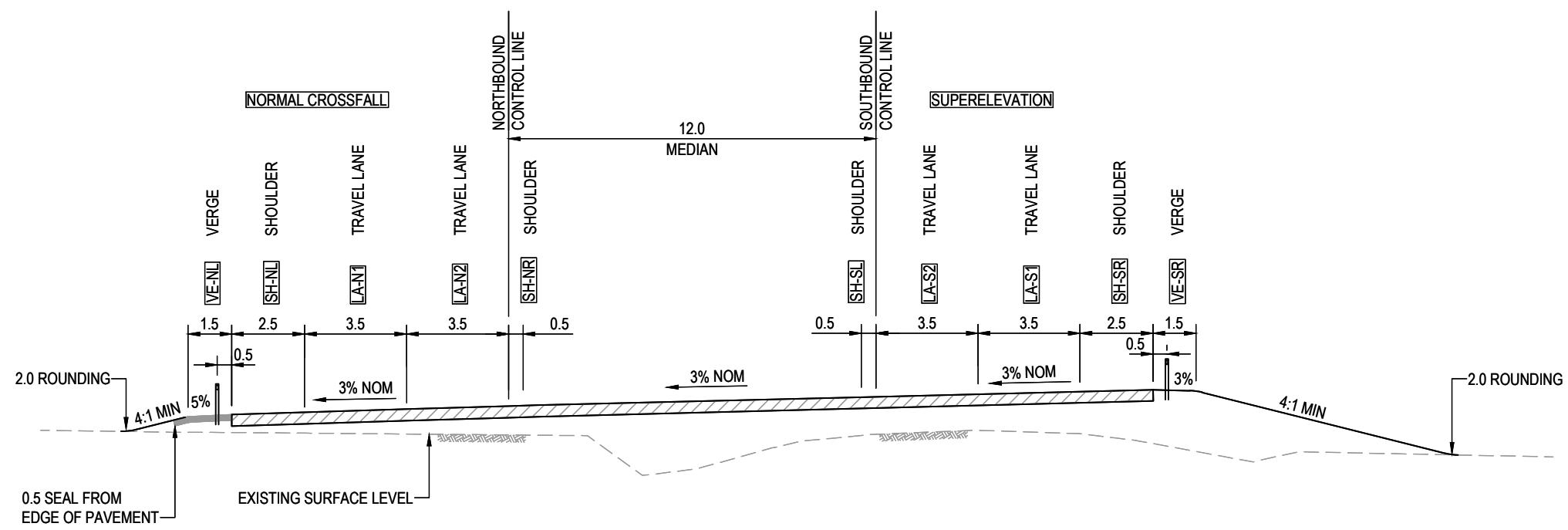


LOCATION OF CROWN MAY BE ADJUSTED IN AREAS OF SUPER TRANSITION TO MINIMISE FLOW PATH LENGTHS

ALTERNATIVE MEDIAN DETAIL B
5m NARROW MEDIAN



ALTERNATIVE MEDIAN DETAIL C
12m MEDIAN WITH EMERGENCY CROSSOVER



ALTERNATIVE MEDIAN DETAIL D
12m MEDIAN WITH EMERGENCY CROSSOVER
(SUPERELEVATION)

- NOTES**
- ALL DIMENSIONS IN METRES UNLESS SPECIFIED OTHERWISE
 - FOR VERGE TREATMENT AND ROUNDING DETAILS, REFER TO ROAD PAVEMENT DESIGN LOT 0-81-RV-01.
 - FOR PAVEMENT EDGE AND SUBSURFACE DRAINAGE DETAILS, REFER TO ROAD PAVEMENT DESIGN LOT 0-81-RV-01.
 - FOR TYPICAL TABLE DRAIN DETAILS, REFER TO LONGITUDINAL DRAINAGE DESIGN LOT 0-81-DL-01.
 - FOR GUIDE POST AND SAFETY BARRIER DETAILS, REFER TO ROAD FURNITURE DESIGN LOT 0-81-RF-01.
 - FOR TYPICAL CROSS-SECTIONAL LANDSCAPING DETAILS, REFER TO LANDSCAPING DESIGN LOT B-84-LL-01; B-84-LL-02 & B-84-LL-03.
 - SO GUTTER (OR APPROVED EQUIVALENT) TO BE PROVIDED TO MEDIAN INVERT WHERE LONGITUDINAL GRADE < 0.5%

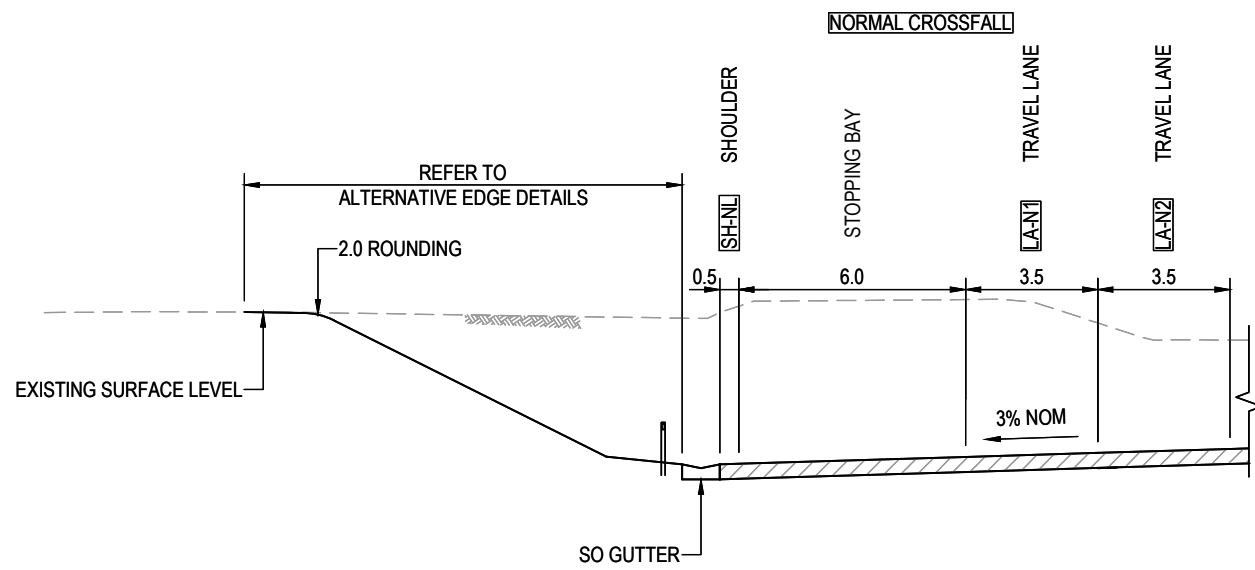
- LEGEND**
- WIRE ROPE SAFETY BARRIER (WRSB)
 - GUIDEPOSTS
 - W BEAM GUARD RAIL
 - BRIDGE BARRIER
 - EXISTING PAVEMENT
 - EXISTING SURFACE
 - PROPOSED PAVEMENT

*Disclaimer: This information is to be used only for the purpose of inspecting fixing or varying road levels in accordance with Part 3 of the Roads Act 1993. In some locations the road configuration has been refined without impacting the road level.

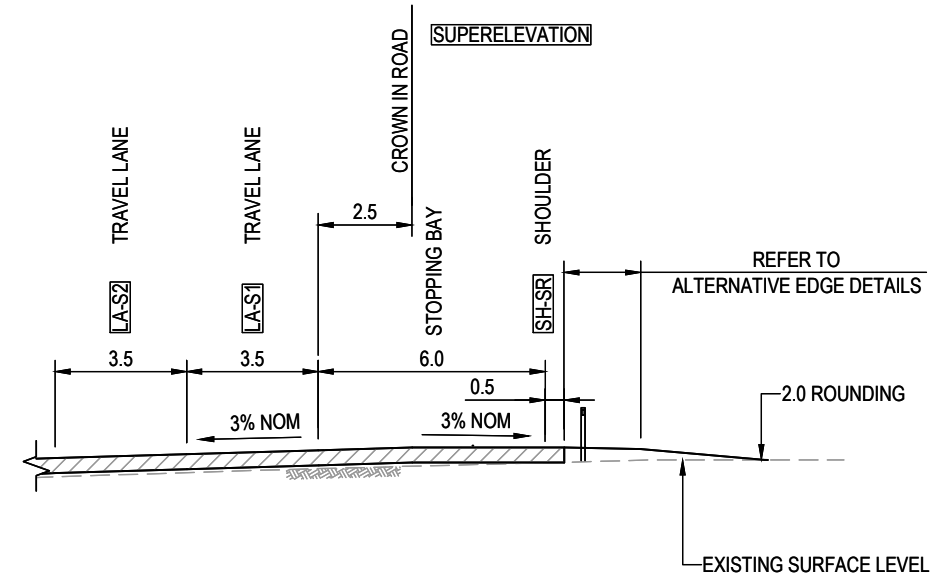
ACCEPTED FOR CONSTRUCTION

	DESIGN LOT CODE B-81-RA-02	DESIGN MODEL FILE(S) USED FOR DOCUMENTATION OF THIS DRAWING W2B-ABJ-B-RA-MOD-09002_WK68	PLOT DATE / TIME 21/04/17 10:20:30 AM James Terpening	PLOT BY James Terpening	CLIENT CLARENCE VALLEY COUNCIL HW10 - PACIFIC HIGHWAY UPGRADE MACLEAN TO DEVILS PULPIT PORTION B ROAD ALIGNMENT TYPICAL CROSS SECTIONS
AMENDMENT / REVISION DESCRIPTION ISSUED FOR CONSTRUCTION	WVR No. APPROVAL S.A.	SCALES ON A3 SIZE DRAWING 0 2 4 6 8 10 SCALE 1:200m	DRAWINGS / DESIGN PREPARED BY ARCADIS ABJV Beca		NSW GOVERNMENT Transport Roads & Maritime Services
		CO-ORDINATE SYSTEM MGA ZONE 56		DESIGN MNGR DANIEL KEHOE	PREPARED FOR PACIFIC HIGHWAY OFFICE
		HEIGHT DATUM AHD		PROJECT MNGR GREG RIORDAN	RMS REGISTRATION No. DS2016/000619
					ISSUE STATUS ISSUED FOR CONSTRUCTION
					EDMS No. SF2015/118045
					SHEET No. RA-B-01213
					ISSUE A

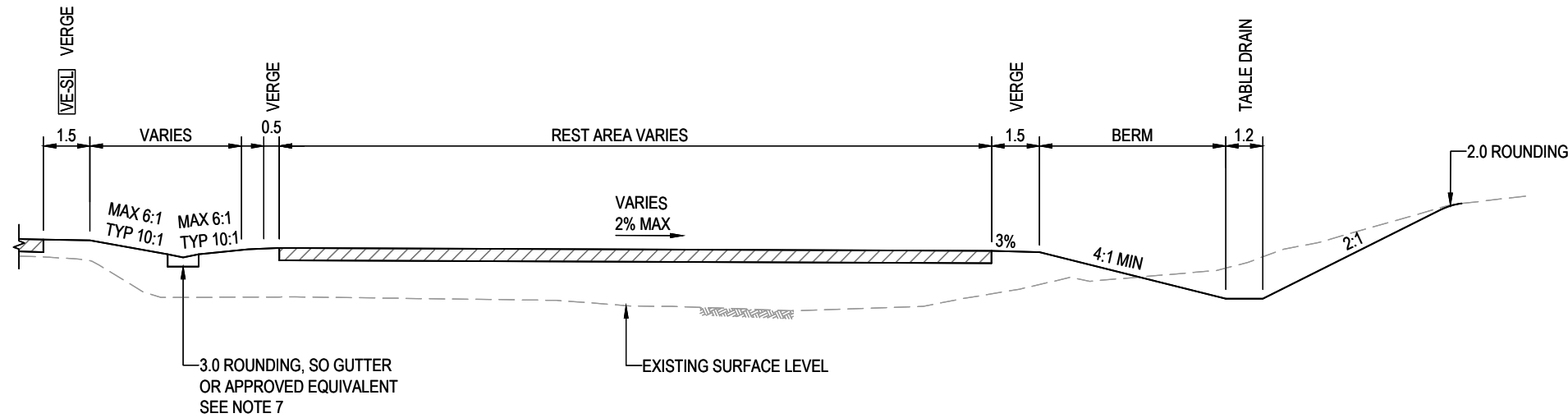
MAY BE INCOMPLETE IF COPIED
C:\Project\wise\W2B\Working_Drawings_RA02\W2B-ABJ-B-RA-DRG-01214.dwg
11 ON A3 SIZE ORIGINAL



ALTERNATIVE EDGE DETAIL A
STOPPING BAY TREATMENT



ALTERNATIVE EDGE DETAIL B
STOPPING BAY TREATMENT
(SUPERELEVATION)



ALTERNATE EDGE DETAIL C
REST AREA TREATMENT

NOTES

1. ALL DIMENSIONS IN METRES UNLESS SPECIFIED OTHERWISE
2. FOR VERGE TREATMENT AND ROUNDING DETAILS, REFER TO ROAD PAVEMENT DESIGN LOT 0-81-RV-01.
3. FOR PAVEMENT EDGE AND SUBSURFACE DRAINAGE DETAILS, REFER TO ROAD PAVEMENT DESIGN LOT 0-81-RV-01.
4. FOR TYPICAL TABLE DRAIN DETAILS, REFER TO LONGITUDINAL DRAINAGE DESIGN LOT 0-81-DL-01.
5. FOR GUIDE POST AND SAFETY BARRIER DETAILS, REFER TO ROAD FURNITURE DESIGN LOT 0-81-RF-01.
6. FOR TYPICAL CROSS-SECTIONAL LANDSCAPING DETAILS, REFER TO LANDSCAPING DESIGN LOT B-84-LL-01; B-84-LL-02 & B-84-LL-03.
7. SO GUTTER (OR APPROVED EQUIVALENT) TO BE PROVIDED TO MEDIAN INVERT WHERE LONGITUDINAL GRADE <0.5%

LEGEND

- WIRE ROPE SAFETY BARRIER (WRSB)
- GUIDEPOSTS
- W BEAM GUARD RAIL
- BRIDGE BARRIER
- EXISTING PAVEMENT
- EXISTING SURFACE
- PROPOSED PAVEMENT

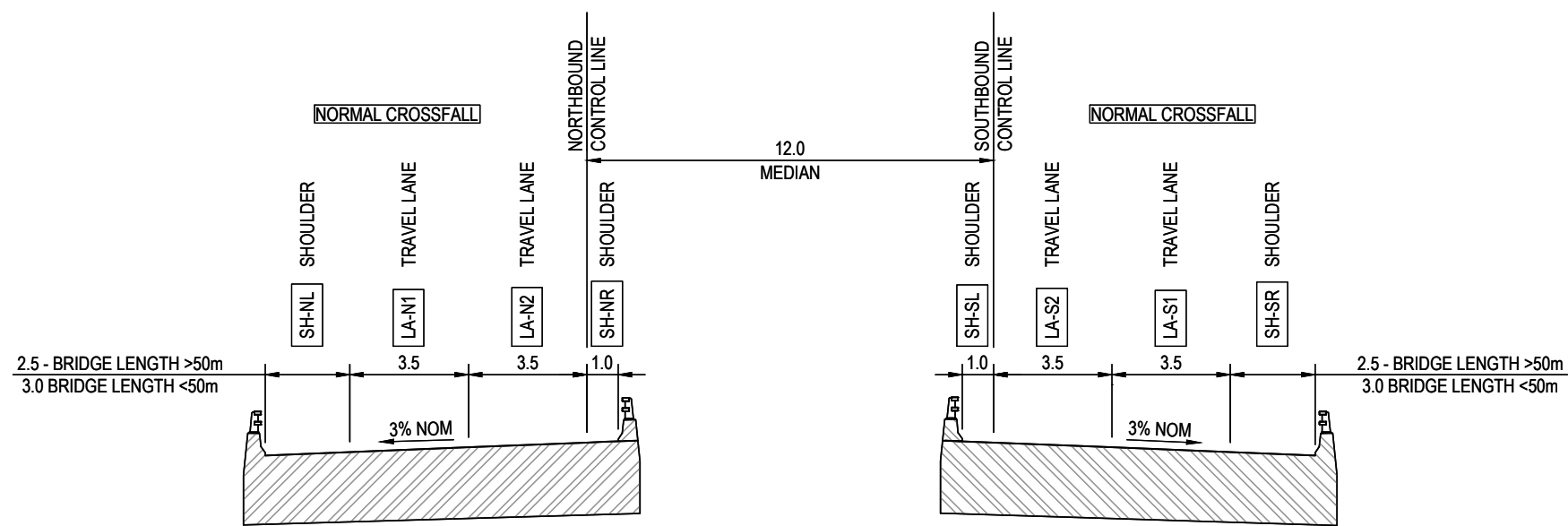
***Disclaimer:** This information is to be used only for the purpose of inspecting fixing or varying road levels in accordance with Part 3 of the Roads Act 1993. In some locations the road configuration has been refined without impacting the road level.

ACCEPTED FOR CONSTRUCTION

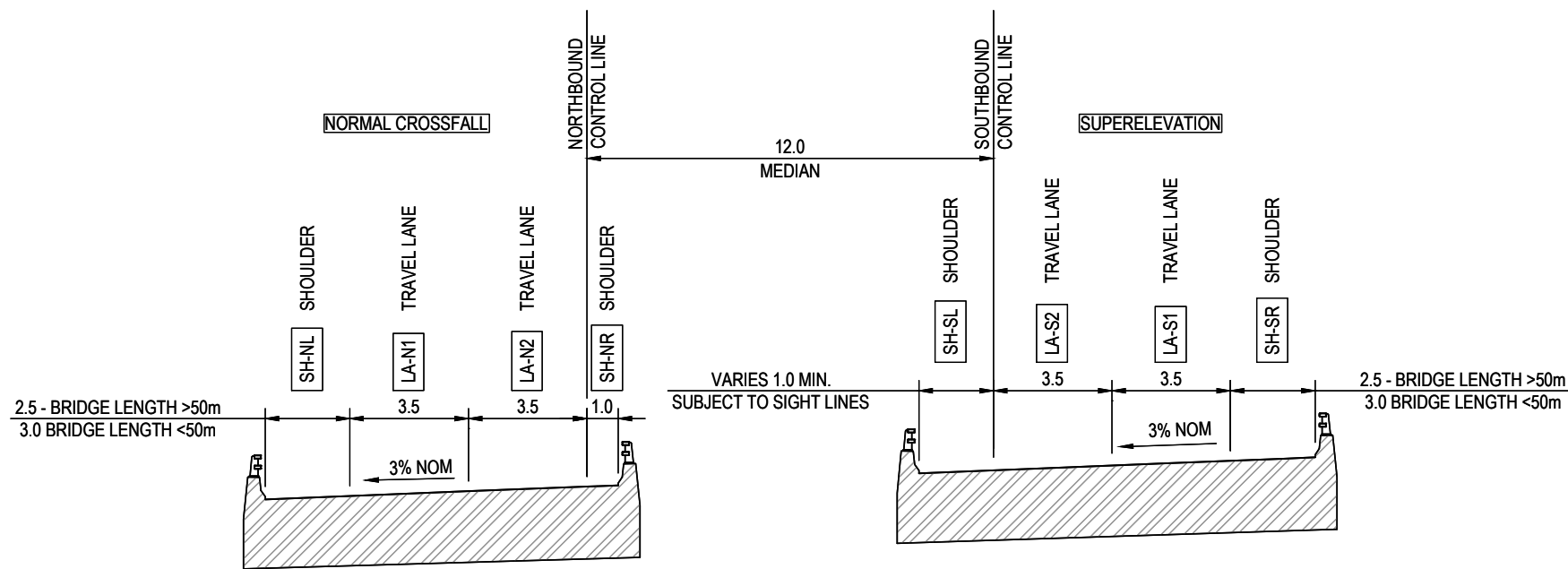
	DESIGN LOT CODE B-81-RA-02	DESIGN MODEL FILE(S) USED FOR DOCUMENTATION OF THIS DRAWING W2B-ABJ-B-RA-MOD-09002_WK68	PLOT DATE / TIME 21/04/17 10:20:32 AM James Terpening
AMENDMENT / REVISION DESCRIPTION ISSUED FOR CONSTRUCTION	WVR No. APPROVAL S.A.	SCALES ON A3 SIZE DRAWING 0 2 4 6 8 10 SCALE 1:200m	DRAWINGS / DESIGN PREPARED BY ARCADIS ABJV Beca
		CO-ORDINATE SYSTEM MGA ZONE 56	HEIGHT DATUM AHD
			TITLE DRAWN: JAMES TERPENING 21.04.17 DRG CHECK: CRAIG DUNNINGHAM 21.04.17 DESIGN: DANRO ODENDAL 21.04.17 DESIGN CHECK: FARIZ RAHMAN 21.04.17 DESIGN MNGR: DANIEL KEHOE 21.04.17 PROJECT MNGR: GREG RIORDAN 21.04.17
			CLIENT NSW GOVERNMENT Transport Roads & Maritime Services
			PREPARED FOR PACIFIC HIGHWAY OFFICE
			CLARENCE VALLEY COUNCIL HW10 - PACIFIC HIGHWAY UPGRADE MACLEAN TO DEVILS PULPIT PORTION B ROAD ALIGNMENT TYPICAL CROSS SECTIONS
			RMS REGISTRATION No. DS2016/000619
			ISSUE STATUS ISSUED FOR CONSTRUCTION
			EDMS No. SF2015/118045
			SHEET No. RA-B-01214
			ISSUE A

MAY BE INCOMPLETE IF COPIED

C:\Projectwise\W2B\Working\Drawings_RA02\W2B-ABJ-B-RA-DRG-01215.dwg



TYPICAL CROSS-SECTION
DUAL CARRIAGEWAY HIGHWAY
TWIN BRIDGE ARRANGEMENT



TYPICAL CROSS-SECTION
DUAL CARRIAGEWAY HIGHWAY
TWIN BRIDGE ARRANGEMENT
(SUPERELEVATION)

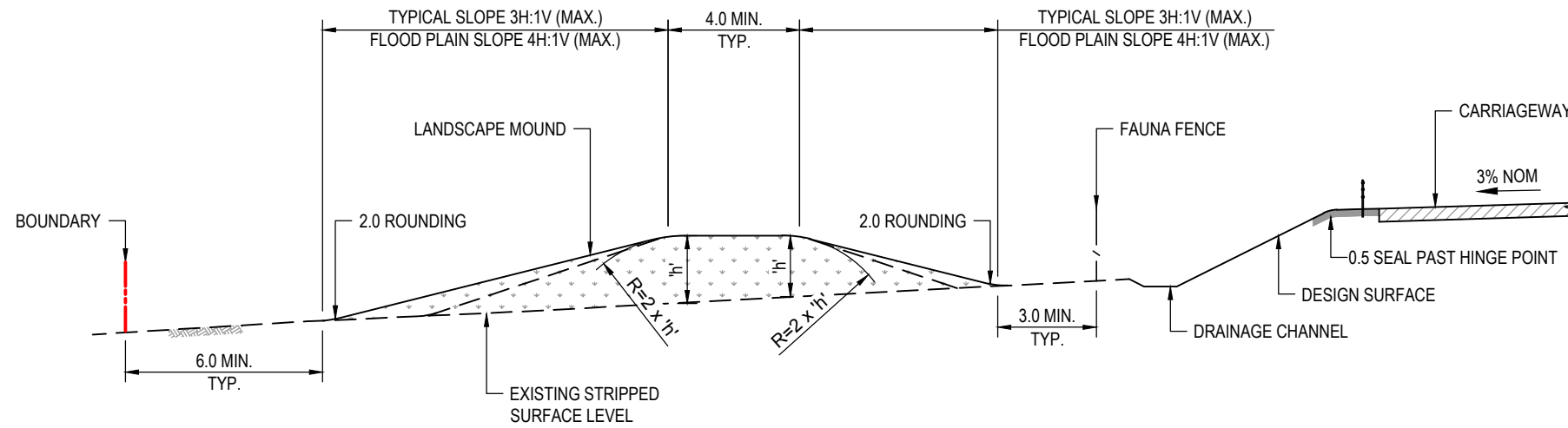
- NOTES**
1. ALL DIMENSIONS IN METRES UNLESS SPECIFIED OTHERWISE
 2. FOR VERGE TREATMENT AND ROUNDING DETAILS, REFER TO ROAD PAVEMENT DESIGN LOT 0-81-RV-01.
 3. FOR PAVEMENT EDGE AND SUBSURFACE DRAINAGE DETAILS, REFER TO ROAD PAVEMENT DESIGN LOT 0-81-RV-01.
 4. FOR TYPICAL TABLE DRAIN DETAILS, REFER TO LONGITUDINAL DRAINAGE DESIGN LOT 0-81-DL-01.
 5. FOR GUIDE POST AND SAFETY BARRIER DETAILS, REFER TO ROAD FURNITURE DESIGN LOT 0-81-RF-01.
 6. FOR TYPICAL CROSS-SECTIONAL LANDSCAPING DETAILS, REFER TO LANDSCAPING DESIGN LOT B-84-LL-01; B-84-LL-02 & B-84-LL-03.
 7. SO GUTTER (OR APPROVED EQUIVALENT) TO BE PROVIDED TO MEDIAN INVERT WHERE LONGITUDINAL GRADE <0.5%

- LEGEND**
- WIRE ROPE SAFETY BARRIER (WRSB)
 - GUIDEPOSTS
 - W BEAM GUARD RAIL
 - BRIDGE BARRIER
 - EXISTING PAVEMENT
 - EXISTING SURFACE
 - PROPOSED PAVEMENT

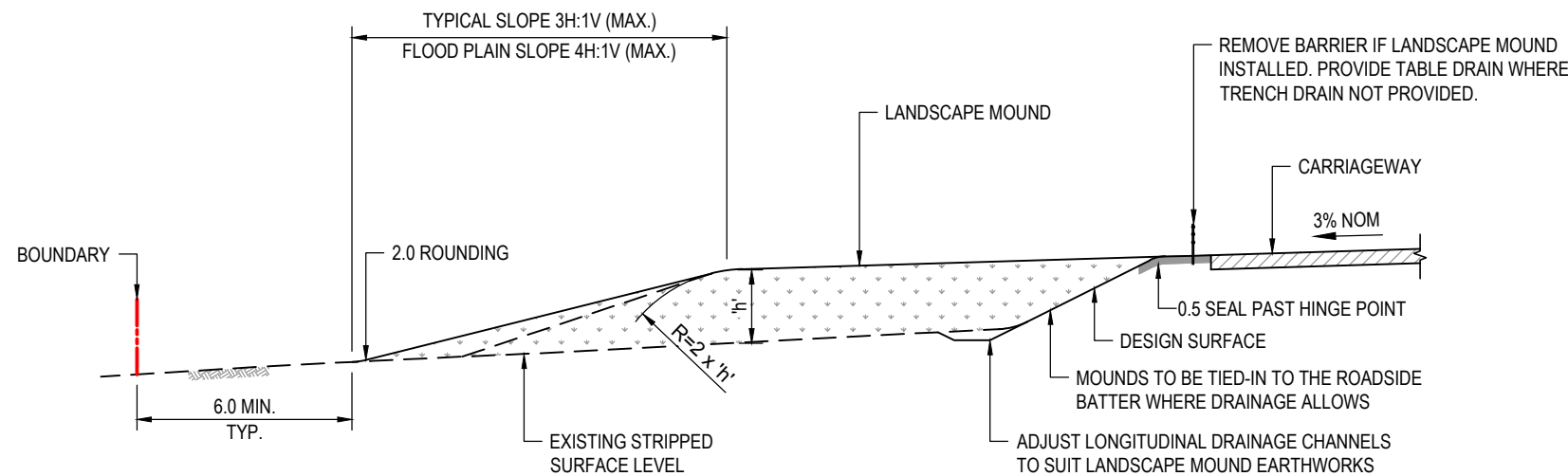
***Disclaimer:** This information is to be used only for the purpose of inspecting fixing or varying road levels in accordance with Part 3 of the Roads Act 1993. In some locations the road configuration has been refined without impacting the road level.

ACCEPTED FOR CONSTRUCTION

	DESIGN LOT CODE B-81-RA-02	DESIGN MODEL FILE(S) USED FOR DOCUMENTATION OF THIS DRAWING W2B-ABJ-B-RA-MOD-09002_WK68	PLOT DATE / TIME 21/04/17 10:20:34 AM James Terpening		CLIENT CLARENCE VALLEY COUNCIL HW10 - PACIFIC HIGHWAY UPGRADE MACLEAN TO DEVILS PULPIT PORTION B ROAD ALIGNMENT TYPICAL CROSS SECTIONS	A3
AMENDMENT / REVISION DESCRIPTION ISSUED FOR CONSTRUCTION	WVR No. APPROVAL S.A.	SCALES ON A3 SIZE DRAWING 0 2 4 6 8 10 SCALE 1:200m	DRAWINGS / DESIGN PREPARED BY ARCADIS ABJV Beca	TITLE DRAWN: JAMES TERPENING 21.04.17 DRG CHECK: CRAIG DUNNINGHAM 21.04.17 DESIGN: DANRO ODENDAL 21.04.17 DESIGN CHECK: FARIZ RAHMAN 21.04.17 DESIGN MNGR: DANIEL KEHOE 21.04.17 PROJECT MNGR: GREG RIORDAN 21.04.17	NSW GOVERNMENT Transport Roads & Maritime Services PREPARED FOR PACIFIC HIGHWAY OFFICE	RMS REGISTRATION No. DS2016/000619 ISSUE STATUS: ISSUED FOR CONSTRUCTION EDMS No. SF2015/118045 SHEET No. RA-B-01215 ISSUE A
SHEET No. 15 OF 18						
© Roads and Maritime Services						



TYPICAL CROSS SECTION OF
LANDSCAPE MOUND - RAISED SITUATION



TYPICAL CROSS SECTION OF
LANDSCAPE MOUND - FILL SITUATION

NOTES

1. ALL DIMENSIONS IN METRES UNLESS SPECIFIED OTHERWISE
2. FOR VERGE TREATMENT AND ROUNDING DETAILS, REFER TO ROAD PAVEMENT DESIGN LOT 0-81-RV-01.
3. FOR PAVEMENT EDGE AND SUBSURFACE DRAINAGE DETAILS, REFER TO ROAD PAVEMENT DESIGN LOT 0-81-RV-01.
4. FOR TYPICAL TABLE DRAIN DETAILS, REFER TO LONGITUDINAL DRAINAGE DESIGN LOT 0-81-DL-01.
5. FOR GUIDE POST AND SAFETY BARRIER DETAILS, REFER TO ROAD FURNITURE DESIGN LOT 0-81-RF-01.
6. FOR TYPICAL CROSS-SECTIONAL LANDSCAPING DETAILS, REFER TO LANDSCAPING DESIGN LOT B-84-LL-01; B-84-LL-02 & B-84-LL-03.
6. SITE TOPSOIL WILL BE USED TO TOPSOIL MOUNDS TO A MINIMUM DEPTH OF 100mm THICK.
7. LANDSCAPE MOUNDS WILL BE RE-VEGETATED BY HYDRO-MULCHING WITH SELECTED NATIVE GRASSES, SHRUBS AND TREES FROM THE EXTANT VEGETATION COMMUNITY.
8. MARGINS OF SLOPES GRADED TO BLEND WITH ADJOINING LANDFORM.
9. NOT ALL PROPOSED LANDSCAPE MOUNDS WILL BE NECESSARILY INSTALLED DUE TO THE UNKNOWN QUANTITY OF MATERIAL REMAINING FOLLOWING CONSTRUCTION OF THE MAIN WORKS.

LEGEND

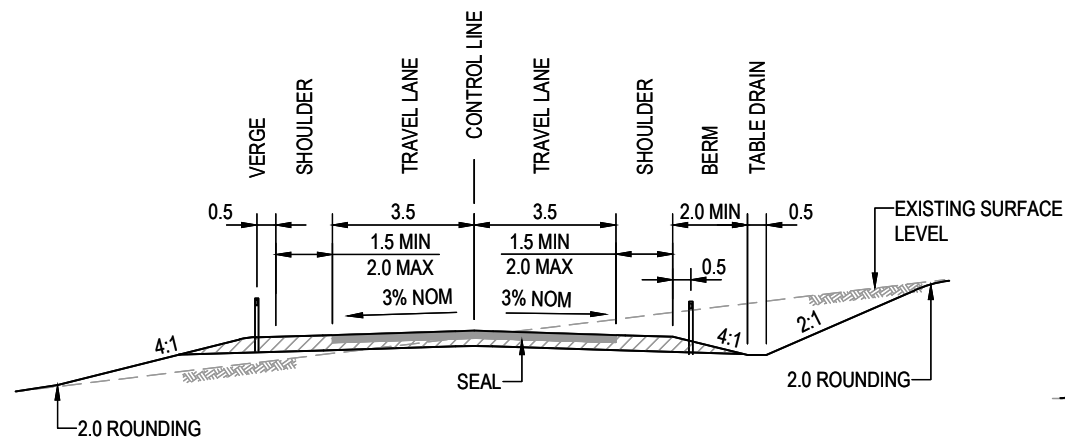
- WIRE ROPE SAFETY BARRIER (WRSB)
- GUIDEPOSTS
- W BEAM GUARD RAIL
- BRIDGE BARRIER
- EXISTING PAVEMENT
- EXISTING SURFACE
- PROPOSED PAVEMENT

MAY BE INCOMPLETE IF COPIED
C:\Projectwise\W2B\Working_Drawings_RA02\W2B-ABJ-B-RA-DRG-01216.dwg
11 ON A3 SIZE ORIGINAL

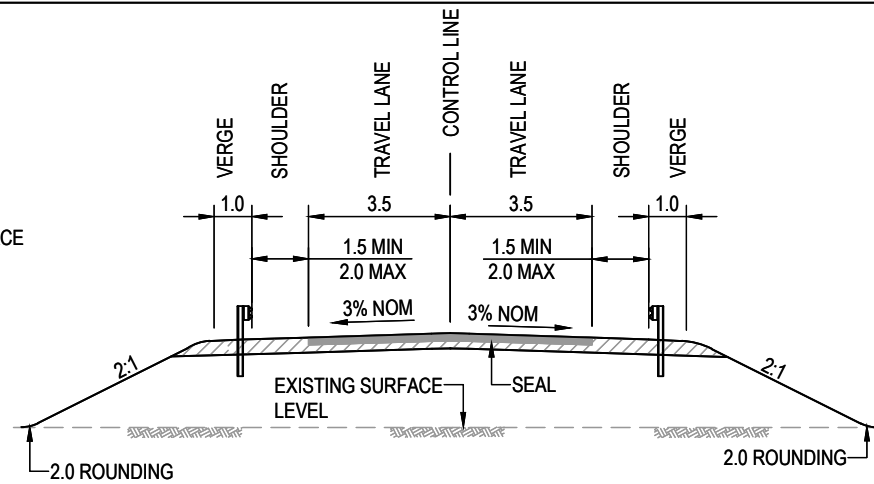
*Disclaimer: This information is to be used only for the purpose of inspecting fixing or varying road levels in accordance with Part 3 of the Roads Act 1993. In some locations the road configuration has been refined without impacting the road level.

ACCEPTED FOR CONSTRUCTION

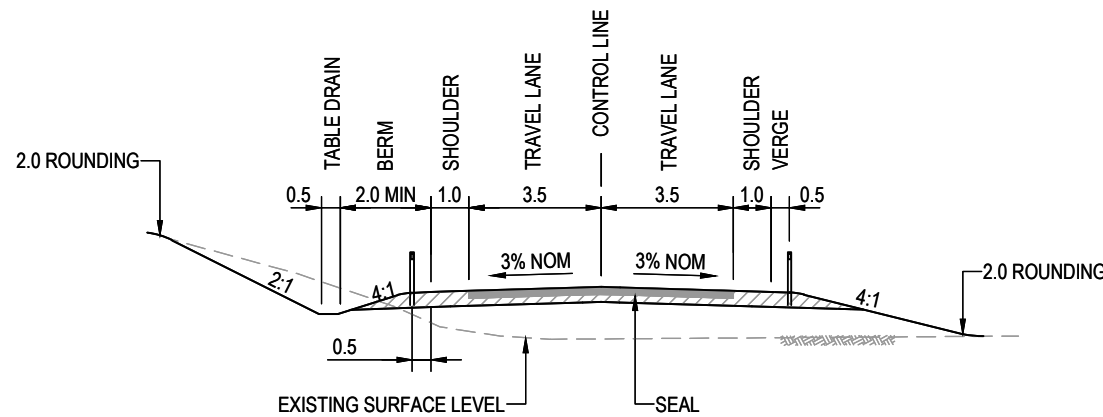
DESIGN LOT CODE B-81-RA-02		DESIGN MODEL FILE(S) USED FOR DOCUMENTATION OF THIS DRAWING W2B-ABJ-B-RA-MOD-09002_WK68		PLOT DATE / TIME 21/04/17 10:20:36 AM James Terpening		PLOT BY James Terpening		CLIENT CLARENCE VALLEY COUNCIL HW10 - PACIFIC HIGHWAY UPGRADE MACLEAN TO DEVILS PULPIT PORTION B ROAD ALIGNMENT TYPICAL CROSS SECTIONS		A3	
AMENDMENT / REVISION DESCRIPTION ISSUED FOR CONSTRUCTION		WVR No. APPROVAL S.A.		SCALES ON A3 SIZE DRAWING 0 2 4 6 8 10 SCALE 1:200m		DRAWINGS / DESIGN PREPARED BY ARCADIS ABJV Beca		TITLE DRAWN: JAMES TERPENING 21.04.17 DRG CHECK: CRAIG DUNNINGHAM 21.04.17 DESIGN: DANRO ODENDAL 21.04.17 DESIGN CHECK: FARIZ RAHMAN 21.04.17 DESIGN MNGR: DANIEL KEHOE 21.04.17 PROJECT MNGR: GREG RIORDAN 21.04.17		NSW GOVERNMENT Transport Roads & Maritime Services PREPARED FOR PACIFIC HIGHWAY OFFICE	
CO-ORDINATE SYSTEM MGA ZONE 56		HEIGHT DATUM AHD		RMS REGISTRATION No. DS2016/000619		ISSUE STATUS ISSUED FOR CONSTRUCTION		EDMS No. SF2015/118045		SHEET No. RA-B-01216 ISSUE A	



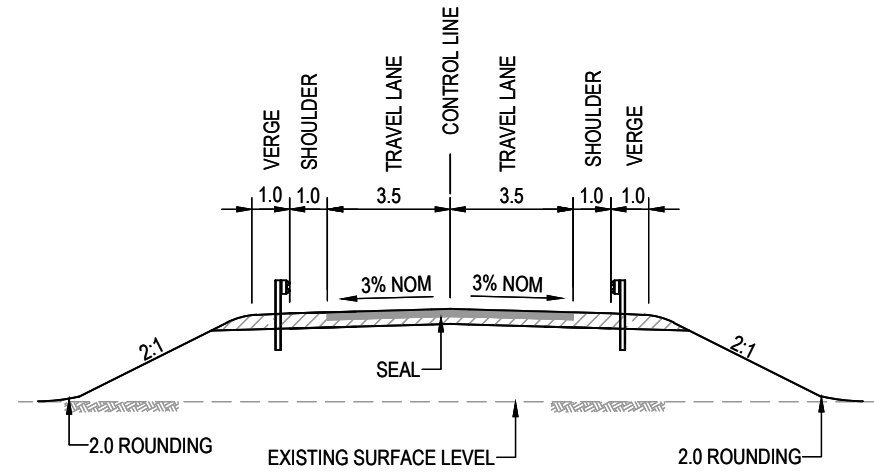
TYPICAL SECTION 01
MAJOR LOCAL ROAD
IN CUT/FILL



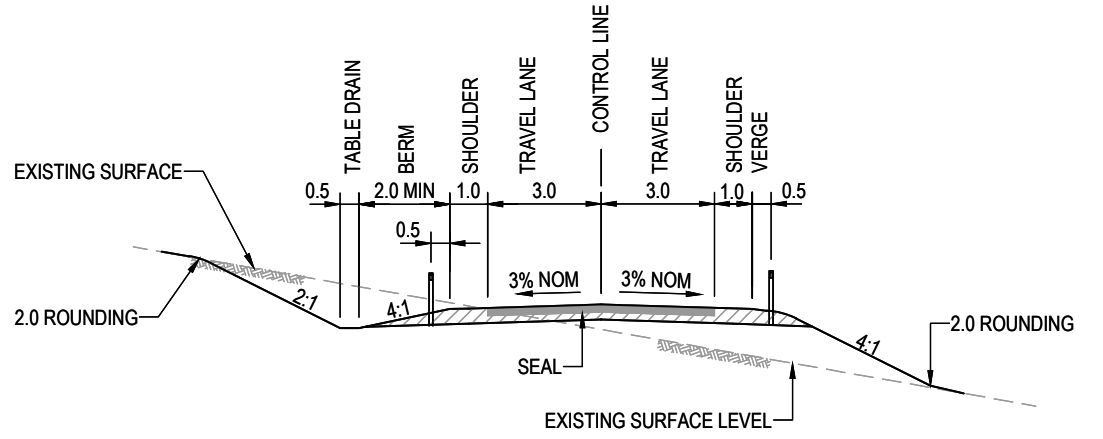
TYPICAL SECTION 02
MAJOR LOCAL ROAD IN FILL
WITH SAFETY BARRIER



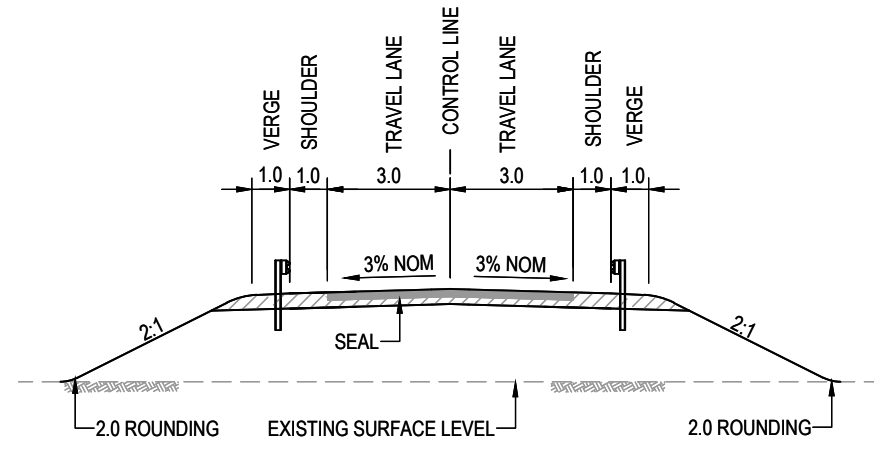
TYPICAL SECTION 03
MINOR LOCAL ROAD
IN CUT / FILL



TYPICAL SECTION 04
MINOR LOCAL ROAD IN FILL
WITH SAFETY BARRIER



TYPICAL SECTION 05
MINOR LOCAL ROAD
IN CUT / FILL



TYPICAL SECTION 06
MINOR LOCAL ROAD IN FILL
WITH SAFETY BARRIER

NOTES

1. ALL DIMENSIONS IN METRES UNLESS SPECIFIED OTHERWISE
2. FOR VERGE TREATMENT AND ROUNDING DETAILS, REFER TO ROAD PAVEMENT DESIGN LOT 0-81-RV-01.
3. FOR PAVEMENT EDGE AND SUBSURFACE DRAINAGE DETAILS, REFER TO ROAD PAVEMENT DESIGN LOT 0-81-RV-01.
4. FOR TYPICAL TABLE DRAIN DETAILS, REFER TO LONGITUDINAL DRAINAGE DESIGN LOT 0-81-DL-01.
5. FOR GUIDE POST AND SAFETY BARRIER DETAILS, REFER TO ROAD FURNITURE DESIGN LOT 0-81-RF-01.
6. FOR TYPICAL CROSS-SECTIONAL LANDSCAPING DETAILS, REFER TO LANDSCAPING DESIGN LOT B-84-LL-01; B-84-LL-02 & B-84-LL-03.
7. SO GUTTER (OR APPROVED EQUIVALENT) TO BE PROVIDED TO MEDIAN INVERT WHERE LONGITUDINAL GRADE <0.5%

LEGEND

- WIRE ROPE SAFETY BARRIER (WRSB)
- GUIDEPOSTS
- W BEAM GUARD RAIL
- BRIDGE BARRIER
- EXISTING PAVEMENT
- EXISTING SURFACE
- PROPOSED PAVEMENT

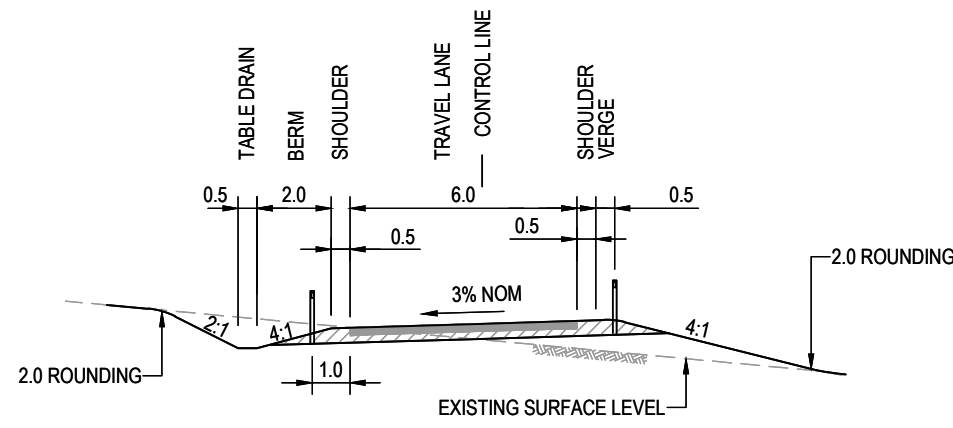
MAY BE INCOMPLETE IF COPIED
C:\Project\wise\W2B\Working_Drawings_RA02\W2B-ABJ-B-RA-DRG-01251.dwg
11 ON A3 SIZE ORIGINAL

*Disclaimer: This information is to be used only for the purpose of inspecting fixing or varying road levels in accordance with Part 3 of the Roads Act 1993. In some locations the road configuration has been refined without impacting the road level.

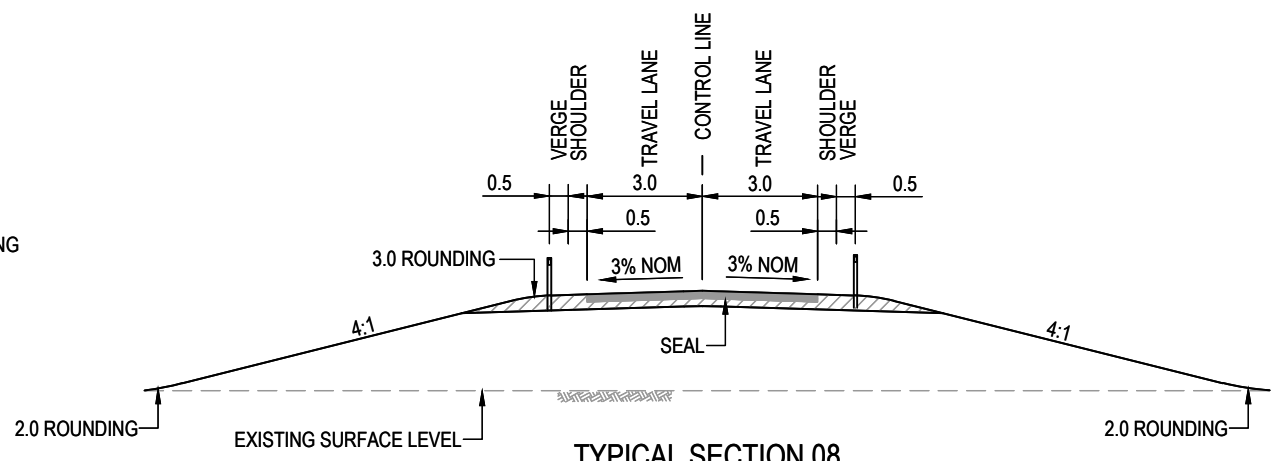
ACCEPTED FOR CONSTRUCTION

DESIGN LOT CODE B-81-RA-02		DESIGN MODEL FILE(S) USED FOR DOCUMENTATION OF THIS DRAWING W2B-ABJ-B-RA-MOD-09002_WK68		PLOT DATE / TIME 21/04/17 10:20:38 AM James Terpening		PLOT BY JAMES TERPENING		CLIENT CLARENCE VALLEY COUNCIL HW10 - PACIFIC HIGHWAY UPGRADE MACLEAN TO DEVILS PULPIT PORTION B ROAD ALIGNMENT TYPICAL CROSS SECTIONS		A3
AMENDMENT / REVISION DESCRIPTION ISSUED FOR CONSTRUCTION		VWR No. APPROVAL S.A.		DRAWINGS / DESIGN PREPARED BY ARCADIS Beca ABJV		TITLE DRAWN: JAMES TERPENING 21.04.17 DRG CHECK: CRAIG DUNNINGHAM 21.04.17 DESIGN: DANRO ODENDAL 21.04.17 DESIGN CHECK: FARIZ RAHMAN 21.04.17 DESIGN MNGR: DANIEL KEHOE 21.04.17 PROJECT MNGR: GREG RIORDAN 21.04.17		PREPARED FOR PACIFIC HIGHWAY OFFICE		RMS REGISTRATION No. DS2016/000619 ISSUE STATUS ISSUED FOR CONSTRUCTION
SCALE ON A3 SIZE DRAWING 0 2 4 6 8 10 SCALE 1:200m		CO-ORDINATE SYSTEM MGA ZONE 56		HEIGHT DATUM AHD		NSW GOVERNMENT Transport Roads & Maritime Services		SHEET No. 17 OF 18 PART 1 ISSUE A		© Roads and Maritime Services

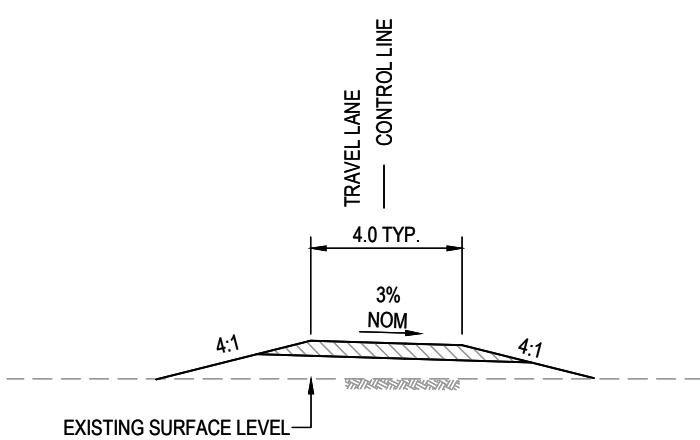
MAY BE INCOMPLETE IF COPIED
C:\Project\wise\W2B\Working\Drawings_RA02\W2B-ABJ-B-RA-DRG-01252.dwg
11 ON A3 SIZE ORIGINAL



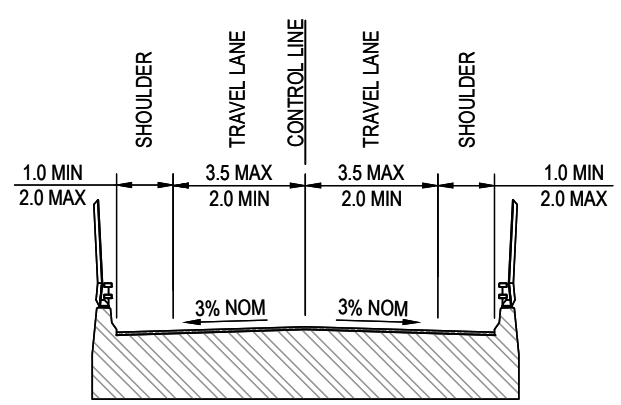
TYPICAL SECTION 07
MINOR NO THROUGH
ROAD IN CUT / FILL



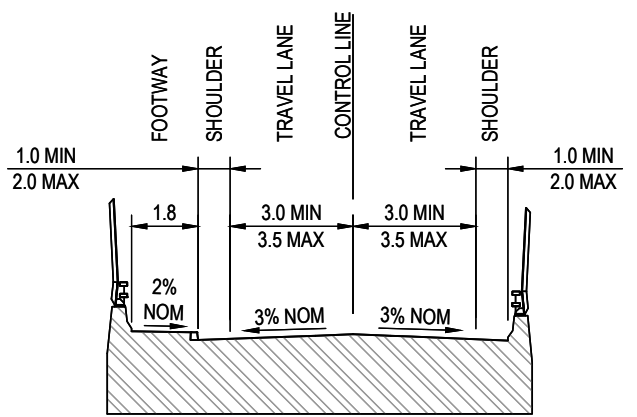
TYPICAL SECTION 08
MINOR NO THROUGH
ROAD IN FILL



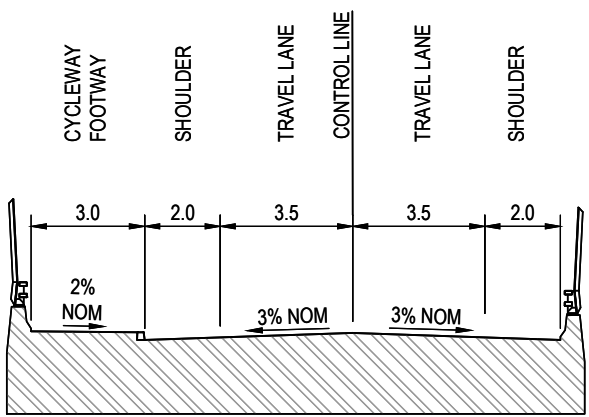
TYPICAL SECTION 09
PROPERTY ACCESS



TYPICAL SECTION 10
RURAL OVERBRIDGE

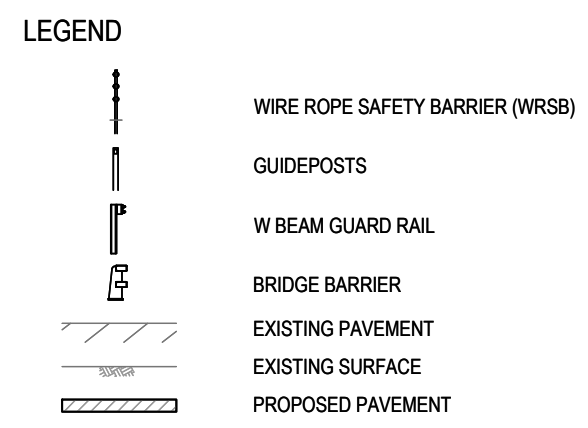


TYPICAL SECTION 11
VERBRIDGE
FOOTWAY



TYPICAL SECTION 12
RURAL OVERBRIDGE WITH SHARED
CYCLEWAY / FOOTWAY

- NOTES**
1. ALL DIMENSIONS IN METRES UNLESS SPECIFIED OTHERWISE
 2. FOR VERGE TREATMENT AND ROUNDING DETAILS, REFER TO ROAD PAVEMENT DESIGN LOT 0-81-RV-01.
 3. FOR PAVEMENT EDGE AND SUBSURFACE DRAINAGE DETAILS, REFER TO ROAD PAVEMENT DESIGN LOT 0-81-RV-01.
 4. FOR TYPICAL TABLE DRAIN DETAILS, REFER TO LONGITUDINAL DRAINAGE DESIGN LOT 0-81-DL-01.
 5. FOR GUIDE POST AND SAFETY BARRIER DETAILS, REFER TO ROAD FURNITURE DESIGN LOT 0-81-RF-01.
 6. FOR TYPICAL CROSS-SECTIONAL LANDSCAPING DETAILS, REFER TO LANDSCAPING DESIGN LOT B-84-LL-01; B-84-LL-02 & B-84-LL-03.
 7. SO GUTTER (OR APPROVED EQUIVALENT) TO BE PROVIDED TO MEDIAN INVERT WHERE LONGITUDINAL GRADE <0.5%



***Disclaimer:** This information is to be used only for the purpose of inspecting fixing or varying road levels in accordance with Part 3 of the Roads Act 1993. In some locations the road configuration has been refined without impacting the road level.

ACCEPTED FOR CONSTRUCTION

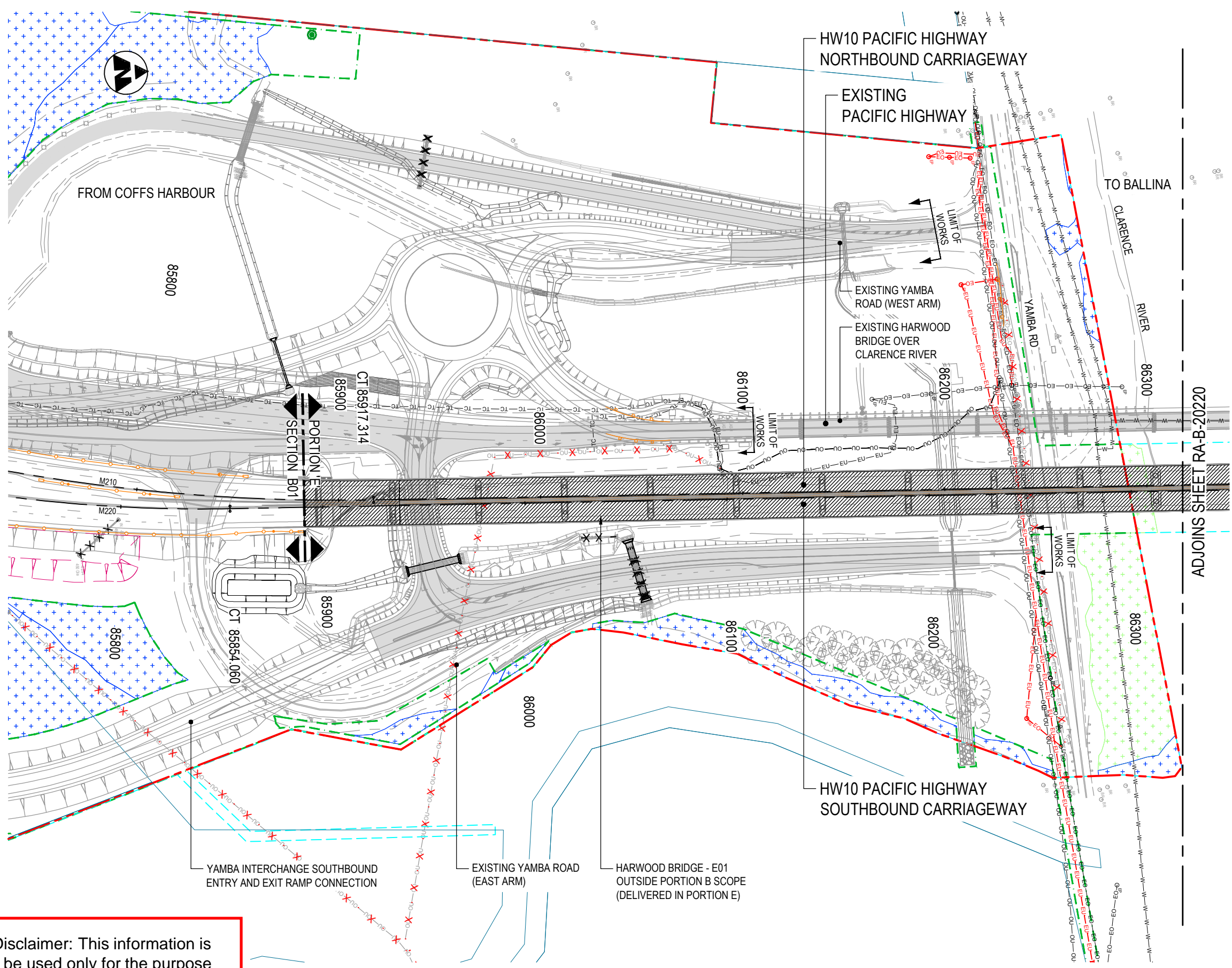
	DESIGN LOT CODE B-81-RA-02	DESIGN MODEL FILE(S) USED FOR DOCUMENTATION OF THIS DRAWING W2B-ABJ-B-RA-MOD-09002_WK68	PLOT DATE / TIME 21/04/17 10:20:40 AM James Terpening
AMENDMENT / REVISION DESCRIPTION ISSUED FOR CONSTRUCTION	WVR No. APPROVAL S.A.	SCALES ON A3 SIZE DRAWING SCALE 1:200m	DRAWINGS / DESIGN PREPARED BY
	CO-ORDINATE SYSTEM MGA ZONE 56	HEIGHT DATUM AHD	TITLE NAME DATE DRAWN JAMES TERPENING 21.04.17 DRG CHECK CRAIG DUNNINGHAM 21.04.17 DESIGN DANRO ODENDAL 21.04.17 DESIGN CHECK FARIZ RAHMAN 21.04.17 DESIGN MNGR DANIEL KEHOE 21.04.17 PROJECT MNGR GREG RIORDAN 21.04.17
			CLIENT Transport Roads & Maritime Services
			CLARENCE VALLEY COUNCIL HW10 - PACIFIC HIGHWAY UPGRADE MACLEAN TO DEVILS PULPIT PORTION B ROAD ALIGNMENT TYPICAL CROSS SECTIONS
			PREPARED FOR PACIFIC HIGHWAY OFFICE
			RMS REGISTRATION No. DS2016/000619
			ISSUE STATUS ISSUED FOR CONSTRUCTION
			EDMS No. SF2015/118045
			SHEET No. RA-B-01252
			ISSUE A

UTILITY INFORMATION SHOWN ON THE DRAWINGS DOES NOT DEPICT ANY MORE THAN THE PRESENCE OF A SERVICE, BASED ON AVAILABLE DOCUMENTARY EVIDENCE. THE PRESENCE OF A UTILITY SERVICE, ITS SIZE AND LOCATION SHOULD BE CONFIRMED BY FIELD INSPECTION, PRIOR TO THE COMMENCEMENT OF ROADWORKS AND THE RELEVANT UTILITY PLANS OBTAINED BY DIALLING 1100 OR FAX 1300 652 077 (DIAL BEFORE YOU DIG). CAUTION SHOULD BE EXERCISED WHEN WORKING IN THE VICINITY OF ALL UTILITY SERVICES. REFER TO UX PACKAGE FOR FURTHER DETAILS.

- NOTES**
- FOR GENERAL NOTES AND SPECIFICATIONS REFER TO DRAWING RA-B-00261.
 - FOR GENERAL LEGEND REFER TO DRAWING RA-B-00271.

LEGEND

- APPROVED PROJECT BOUNDARY
- PROPOSED ACQUISITION BOUNDARY
- EXISTING CADASTRAL BOUNDARY
- CLEARING BOUNDARY
- WIRE ROPE SAFETY BARRIER
- WIRE ROPE ANCHOR BLOCK END TERMINAL
- TYPE "F" BARRIER
- W-BEAM GUARD FENCE
- MAIN REFERENCE CONTROL STRING
- SO GUTTER
- SA GUTTER
- PROPOSED CROSS DRAINAGE / FAUNA STRUCTURE
- PROPOSED CROSS DRAINAGE STRUCTURE
- PERMANENT BASIN
- EXISTING PAVEMENT
- PROPOSED BRIDGE
- REDUNDANT PAVEMENT / EARTHWORKS TO BE REMOVED
- PROPOSED LANDSCAPING MOUND EARTHWORKS
- DRAINAGE SCOUR PROTECTION



MAY BE INCOMPLETE IF COPIED FROM A3 SIZE ORIGINAL

***Disclaimer:** This information is to be used only for the purpose of inspecting fixing or varying road levels in accordance with Part 3 of the Roads Act 1993. In some locations the road configuration has been refined without impacting the road level.

ACCEPTED FOR CONSTRUCTION

AMENDMENT / REVISION DESCRIPTION ISSUED FOR CONSTRUCTION		DESIGN LOT CODE B-81-RA-02	DESIGN MODEL FILE(S) USED FOR DOCUMENTATION OF THIS DRAWING W2B-ABJ-B-RA-MOD-09002_WK68	PLOT DATE / TIME 21/04/17 10:28:21 AM James Terpening	PLOT BY James Terpening	CLIENT NSW GOVERNMENT Transport Roads & Maritime Services	CLARENCE VALLEY COUNCIL HW10 - PACIFIC HIGHWAY UPGRADE MACLEAN TO DEVILS PULPIT PORTION B ROAD ALIGNMENT PLAN RA02	A3
SCALE(S) ON A3 SIZE DRAWING 0 20 40 60 80 100 SCALE 1:2000m		DRAWINGS / DESIGN PREPARED BY ARCADIS ABJV Beca		TITLE	NAME	DATE	RMS REGISTRATION No. DS2016/000619	PART 1
CO-ORDINATE SYSTEM MGA ZONE 56		HEIGHT DATUM AHD		DESIGNED BY	JAMES TERPENING	21.04.17	ISSUE STATUS ISSUED FOR CONSTRUCTION	ISSUE A
				DRG CHECK	CRAIG DUNNINGHAM	21.04.17	EDMS No. SF2015/118045	SHEET No. RA-B-20219
				DESIGN	DANRO ODENDAL	21.04.17	© Roads and Maritime Services	
				DESIGN CHECK	FARIZ RAHMAN	21.04.17	SHEET No. RA-B-20219	
				DESIGN MNGR	DANIEL KEHOE	21.04.17	ISSUE A	
				PROJECT MNGR	GREG RIORDAN	21.04.17	ISSUE A	



FROM COFFS HARBOUR

CLARENCE RIVER

TO BALLINA

HW10 PACIFIC HIGHWAY
NORTHBOUND CARRIAGEWAY

EXISTING PACIFIC HIGHWAY

EXISTING BRIDGE
OVER CLARENCE RIVER

BRIDGE E01 - HARWOOD BRIDGE OVER
CLARENCE RIVER (DELIVERED BY PORTION E)

HW10 PACIFIC HIGHWAY
SOUTHBOUND CARRIAGEWAY

CLARENCE RIVER

UTILITY INFORMATION SHOWN ON THE DRAWINGS DOES NOT DEPICT ANY MORE THAN THE PRESENCE OF A SERVICE, BASED ON AVAILABLE DOCUMENTARY EVIDENCE. THE PRESENCE OF A UTILITY SERVICE, ITS SIZE AND LOCATION SHOULD BE CONFIRMED BY FIELD INSPECTION, PRIOR TO THE COMMENCEMENT OF ROADWORKS AND THE RELEVANT UTILITY PLANS OBTAINED BY DIALLING 1100 OR FAX 1300 652 077 (DIAL BEFORE YOU DIG). CAUTION SHOULD BE EXERCISED WHEN WORKING IN THE VICINITY OF ALL UTILITY SERVICES. REFER TO UX PACKAGE FOR FURTHER DETAILS.

NOTES

1. FOR GENERAL NOTES AND SPECIFICATIONS REFER TO DRAWING RA-B-00261.
2. FOR GENERAL LEGEND REFER TO DRAWING RA-B-00271.

LEGEND

- APPROVED PROJECT BOUNDARY
- PROPOSED ACQUISITION BOUNDARY
- EXISTING CADASTRAL BOUNDARY
- CLEARING BOUNDARY
- WIRE ROPE SAFETY BARRIER
- WIRE ROPE ANCHOR BLOCK END TERMINAL
- TYPE "F" BARRIER
- W-BEAM GUARD FENCE
- MAIN REFERENCE CONTROL STRING
- SO GUTTER
- SA GUTTER
- PROPOSED CROSS DRAINAGE / FAUNA STRUCTURE
- PROPOSED CROSS DRAINAGE STRUCTURE
- PERMANENT BASIN
- EXISTING PAVEMENT
- PROPOSED BRIDGE
- REDUNDANT PAVEMENT / EARTHWORKS TO BE REMOVED
- PROPOSED LANDSCAPING MOUND EARTHWORKS
- DRAINAGE SCOUR PROTECTION

MAY BE INCOMPLETE IF COPIED

C:\Project\wise\W2B\Working\Drawings_RA02\W2B-ABJ-B-RA-DRG-20220.dwg

ON A3 SIZE ORIGINAL

*Disclaimer: This information is to be used only for the purpose of inspecting fixing or varying road levels in accordance with Part 3 of the Roads Act 1993. In some locations the road configuration has been refined without impacting the road level.

ACCEPTED FOR CONSTRUCTION

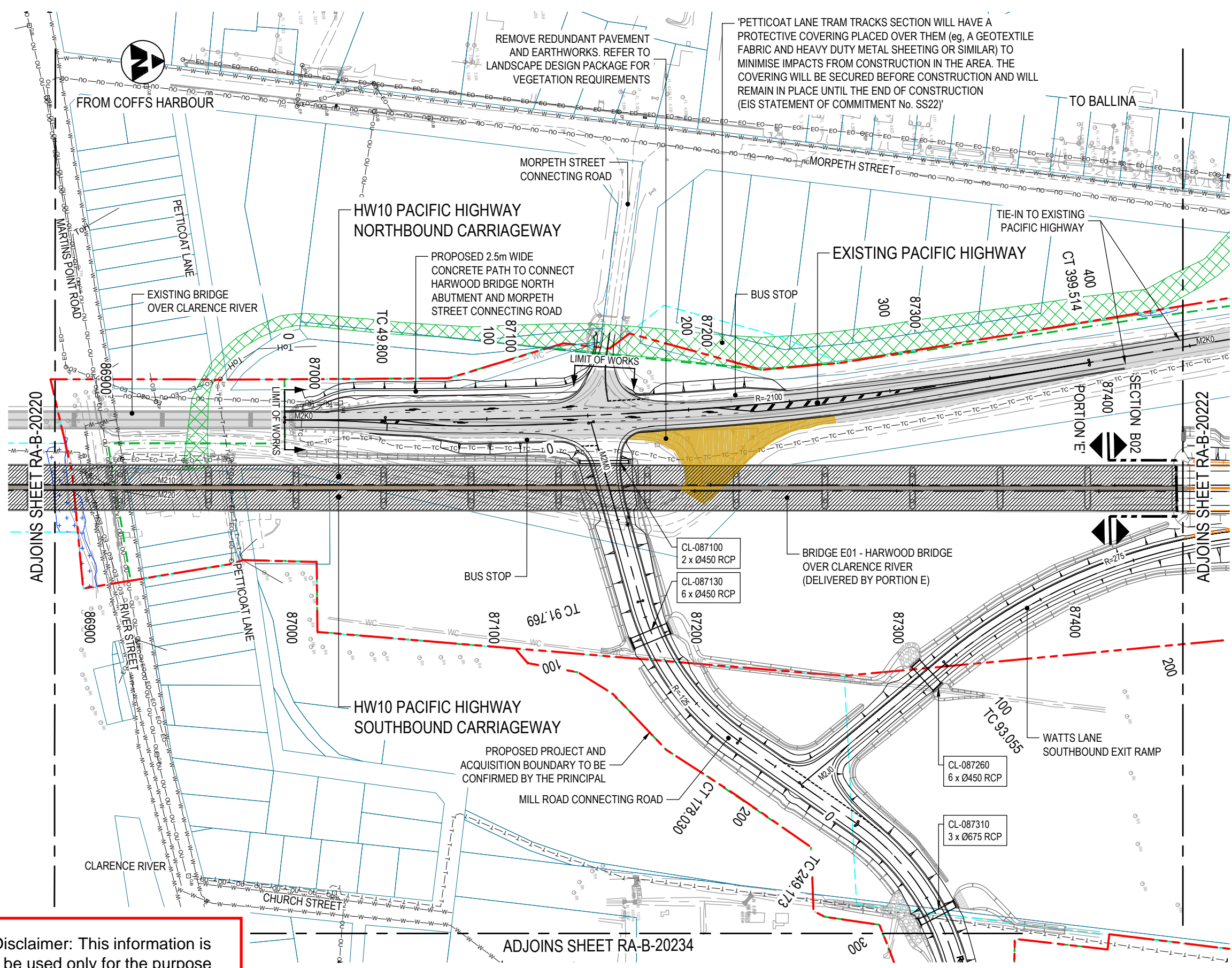
DESIGN LOT CODE B-81-RA-02		DESIGN MODEL FILE(S) USED FOR DOCUMENTATION OF THIS DRAWING W2B-ABJ-B-RA-MOD-09002_WK68		PLOT DATE / TIME 21/04/17 10:28:50 AM James Terpening		PLOT BY James Terpening		CLIENT CLARENCE VALLEY COUNCIL HW10 - PACIFIC HIGHWAY UPGRADE MACLEAN TO DEVILS PULPIT PORTION B ROAD ALIGNMENT PLAN RA02		SHEET No. 02 OF 17	
AMENDMENT / REVISION DESCRIPTION ISSUED FOR CONSTRUCTION		WVR No. APPROVAL S.A.		SCALES ON A3 SIZE DRAWING 0 20 40 60 80 100 SCALE 1:2000m		DRAWINGS / DESIGN PREPARED BY ARCADIS Beca		TITLE DRAWN DRG CHECK DESIGN DESIGN CHECK DESIGN MNGR PROJECT MNGR		NAME DATE JAMES TERPENING 21.04.17 CRAIG DUNNINGHAM 21.04.17 DANRO ODENDAL 21.04.17 FARIZ RAHMAN 21.04.17 DANIEL KEHOE 21.04.17 GREG RIORDAN 21.04.17	
CO-ORDINATE SYSTEM MGA ZONE 56		HEIGHT DATUM AHD		NSW GOVERNMENT Transport Roads & Maritime Services		PREPARED FOR PACIFIC HIGHWAY OFFICE		RMS REGISTRATION No. DS2016/000619		ISSUE STATUS ISSUED FOR CONSTRUCTION	
				EDMS No. SF2015/118045		SHEET No. RA-B-20220		PART 1		ISSUE A	

UTILITY INFORMATION SHOWN ON THE DRAWINGS DOES NOT DEPICT ANY MORE THAN THE PRESENCE OF A SERVICE, BASED ON AVAILABLE DOCUMENTARY EVIDENCE. THE PRESENCE OF A UTILITY SERVICE, ITS SIZE AND LOCATION SHOULD BE CONFIRMED BY FIELD INSPECTION, PRIOR TO THE COMMENCEMENT OF ROADWORKS AND THE RELEVANT UTILITY PLANS OBTAINED BY DIALLING 1100 OR FAX 1300 652 077 (DIAL BEFORE YOU DIG). CAUTION SHOULD BE EXERCISED WHEN WORKING IN THE VICINITY OF ALL UTILITY SERVICES. REFER TO UX PACKAGE FOR FURTHER DETAILS.

- NOTES**
- FOR GENERAL NOTES AND SPECIFICATIONS REFER TO DRAWING RA-B-00261.
 - FOR GENERAL LEGEND REFER TO DRAWING RA-B-00271.

LEGEND

- APPROVED PROJECT BOUNDARY
- PROPOSED ACQUISITION BOUNDARY
- EXISTING CADASTRAL BOUNDARY
- CLEARING BOUNDARY
- WIRE ROPE SAFETY BARRIER
- WIRE ROPE ANCHOR BLOCK END TERMINAL
- TYPE "F" BARRIER
- W-BEAM GUARD FENCE
- MAIN REFERENCE CONTROL STRING
- SO GUTTER
- SA GUTTER
- PROPOSED CROSS DRAINAGE / FAUNA STRUCTURE
- PROPOSED CROSS DRAINAGE STRUCTURE
- PERMANENT BASIN
- EXISTING PAVEMENT
- PROPOSED BRIDGE
- REDUNDANT PAVEMENT / EARTHWORKS TO BE REMOVED
- PROPOSED LANDSCAPING MOUND EARTHWORKS
- DRAINAGE SCOUR PROTECTION



MAY BE INCOMPLETE IF COPIED
C:\Project\wise\W2B\Working\Drawings_RA02\W2B-AB-JB-RA-DRG-20221.dwg
11 ON A3 SIZE ORIGINAL

***Disclaimer:** This information is to be used only for the purpose of inspecting fixing or varying road levels in accordance with Part 3 of the Roads Act 1993. In some locations the road configuration has been refined without impacting the road level.

ACCEPTED FOR CONSTRUCTION

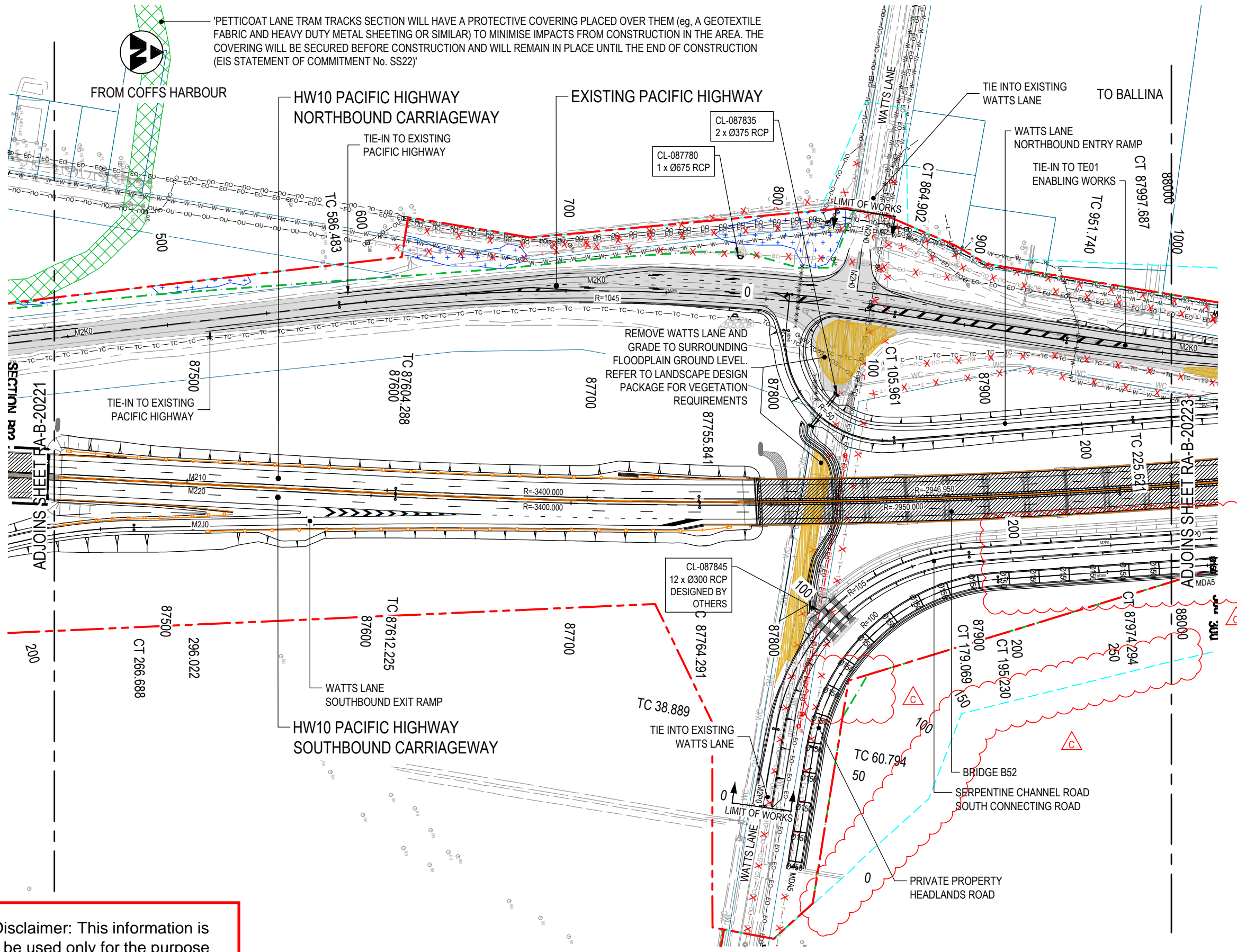
DESIGN LOT CODE B-81-RA-02		DESIGN MODEL FILE(S) USED FOR DOCUMENTATION OF THIS DRAWING W2B-ABJ-B-RA-MOD-09002_WK68		PLOT DATE / TIME 21/04/17 10:29:20 AM James Terpening		PLOT BY James Terpening		CLIENT CLARENCE VALLEY COUNCIL HW10 - PACIFIC HIGHWAY UPGRADE MACLEAN TO DEVILS PULPIT PORTION B ROAD ALIGNMENT PLAN RA02		A3																																
AMENDMENT / REVISION DESCRIPTION ISSUED FOR CONSTRUCTION		VWR No. APPROVAL S.A.		SCALES ON A3 SIZE DRAWING 0 20 40 60 80 100 SCALE 1:2000m		DRAWINGS / DESIGN PREPARED BY ARCADIS Beca		<table border="1"> <thead> <tr> <th>TITLE</th> <th>NAME</th> <th>DATE</th> </tr> </thead> <tbody> <tr> <td>DRAWN</td> <td>JAMES TERPENING</td> <td>21.04.17</td> </tr> <tr> <td>DRG CHECK</td> <td>CRAIG DUNNINGHAM</td> <td>21.04.17</td> </tr> <tr> <td>DESIGN</td> <td>DANRO ODENDAL</td> <td>21.04.17</td> </tr> <tr> <td>DESIGN CHECK</td> <td>FARIZ RAHMAN</td> <td>21.04.17</td> </tr> <tr> <td>DESIGN MNGR</td> <td>DANIEL KEHOE</td> <td>21.04.17</td> </tr> <tr> <td>PROJECT MNGR</td> <td>GREG RIORDAN</td> <td>21.04.17</td> </tr> </tbody> </table>		TITLE	NAME	DATE	DRAWN	JAMES TERPENING	21.04.17	DRG CHECK	CRAIG DUNNINGHAM	21.04.17	DESIGN	DANRO ODENDAL	21.04.17	DESIGN CHECK	FARIZ RAHMAN	21.04.17	DESIGN MNGR	DANIEL KEHOE	21.04.17	PROJECT MNGR	GREG RIORDAN	21.04.17	<table border="1"> <tr> <td>NSW GOVERNMENT</td> <td>Transport Roads & Maritime Services</td> </tr> </table>		NSW GOVERNMENT	Transport Roads & Maritime Services	<table border="1"> <tr> <td>PREPARED FOR PACIFIC HIGHWAY OFFICE</td> <td>RMS REGISTRATION No. DS2016/000619</td> </tr> <tr> <td>ISSUE STATUS ISSUED FOR CONSTRUCTION</td> <td>EDMS No. SF2015/118045</td> </tr> <tr> <td>SHEET No. RA-B-20221</td> <td>ISSUE A</td> </tr> </table>		PREPARED FOR PACIFIC HIGHWAY OFFICE	RMS REGISTRATION No. DS2016/000619	ISSUE STATUS ISSUED FOR CONSTRUCTION	EDMS No. SF2015/118045	SHEET No. RA-B-20221	ISSUE A
TITLE	NAME	DATE																																								
DRAWN	JAMES TERPENING	21.04.17																																								
DRG CHECK	CRAIG DUNNINGHAM	21.04.17																																								
DESIGN	DANRO ODENDAL	21.04.17																																								
DESIGN CHECK	FARIZ RAHMAN	21.04.17																																								
DESIGN MNGR	DANIEL KEHOE	21.04.17																																								
PROJECT MNGR	GREG RIORDAN	21.04.17																																								
NSW GOVERNMENT	Transport Roads & Maritime Services																																									
PREPARED FOR PACIFIC HIGHWAY OFFICE	RMS REGISTRATION No. DS2016/000619																																									
ISSUE STATUS ISSUED FOR CONSTRUCTION	EDMS No. SF2015/118045																																									
SHEET No. RA-B-20221	ISSUE A																																									
CO-ORDINATE SYSTEM MGA ZONE 56		HEIGHT DATUM AHD		PROJECT MNGR GREG RIORDAN		PREPARED FOR PACIFIC HIGHWAY OFFICE		RMS REGISTRATION No. DS2016/000619		SHEET No. 03 OF 17																																

UTILITY INFORMATION SHOWN ON THE DRAWINGS DOES NOT DEPICT ANY MORE THAN THE PRESENCE OF A SERVICE, BASED ON AVAILABLE DOCUMENTARY EVIDENCE. THE PRESENCE OF A UTILITY SERVICE, ITS SIZE AND LOCATION SHOULD BE CONFIRMED BY FIELD INSPECTION, PRIOR TO THE COMMENCEMENT OF ROADWORKS AND THE RELEVANT UTILITY PLANS OBTAINED BY DIALLING 1100 OR FAX 1300 652 077 (DIAL BEFORE YOU DIG). CAUTION SHOULD BE EXERCISED WHEN WORKING IN THE VICINITY OF ALL UTILITY SERVICES. REFER TO UX PACKAGE FOR FURTHER DETAILS.

- NOTES**
- FOR GENERAL NOTES AND SPECIFICATIONS REFER TO DRAWING RA-B-00261.
 - FOR GENERAL LEGEND REFER TO DRAWING RA-B-00271.

LEGEND

- APPROVED PROJECT BOUNDARY
- PROPOSED ACQUISITION BOUNDARY
- EXISTING CADASTRAL BOUNDARY
- CLEARING BOUNDARY
- WIRE ROPE SAFETY BARRIER
- WIRE ROPE ANCHOR BLOCK END TERMINAL
- TYPE "F" BARRIER
- W-BEAM GUARD FENCE
- MAIN REFERENCE CONTROL STRING
- SO GUTTER
- SA GUTTER
- PROPOSED CROSS DRAINAGE / FAUNA STRUCTURE
- PROPOSED CROSS DRAINAGE STRUCTURE
- PERMANENT BASIN
- EXISTING PAVEMENT
- PROPOSED BRIDGE
- REDUNDANT PAVEMENT / EARTHWORKS TO BE REMOVED
- PROPOSED LANDSCAPING MOUND EARTHWORKS
- DRAINAGE SCOUR PROTECTION



MAY BE INCOMPLETE IF COPIED
C:\Project\wise\W2B\ums27028\W2B-ABJ-B-RA-DRG-20222.dwg
11 ON A3 SIZE ORIGINAL

***Disclaimer:** This information is to be used only for the purpose of inspecting fixing or varying road levels in accordance with Part 3 of the Roads Act 1993. In some locations the road configuration has been refined without impacting the road level.

ACCEPTED FOR CONSTRUCTION

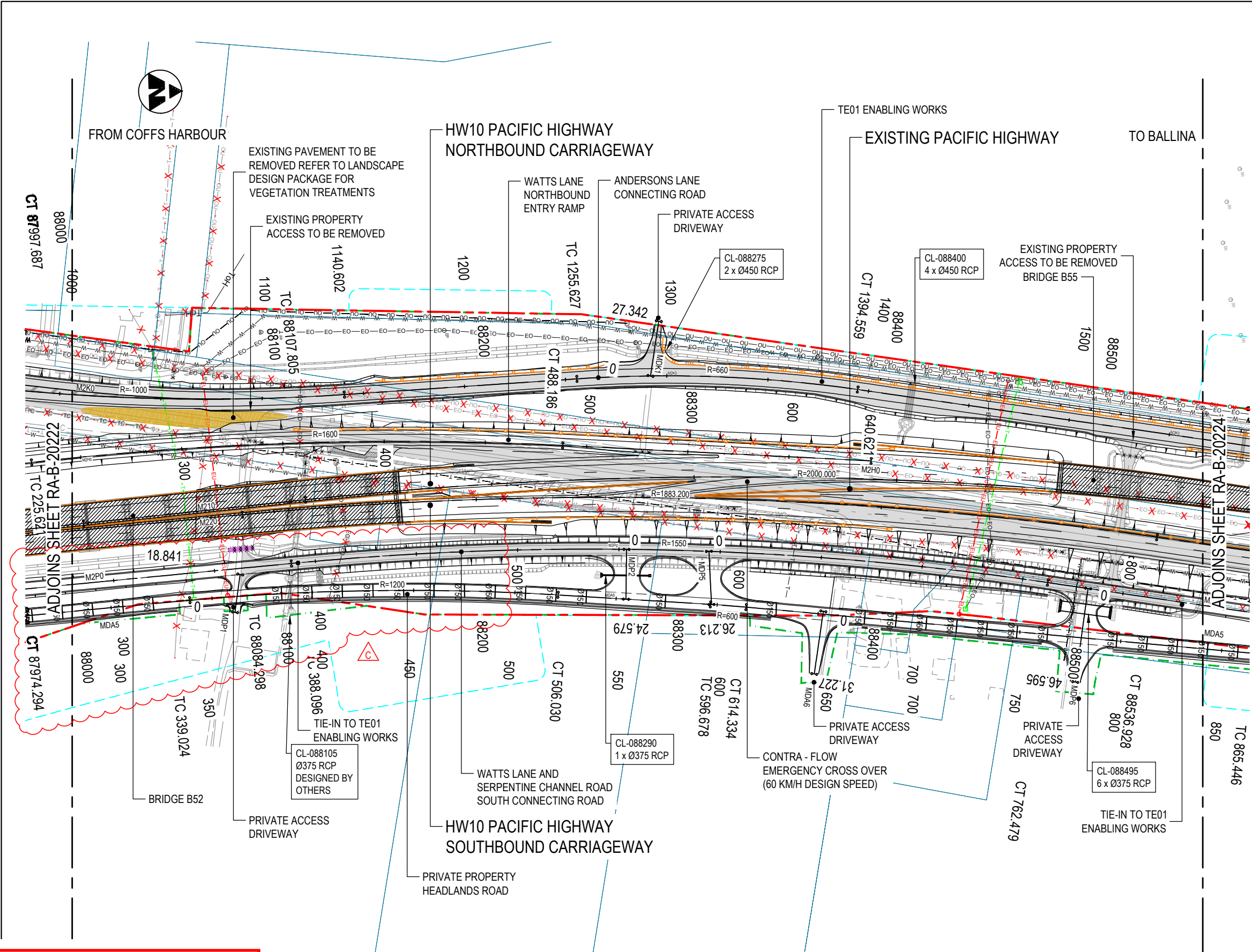
DESIGN LOT CODE B-81-RA-02		DESIGN MODEL FILE(S) USED FOR DOCUMENTATION OF THIS DRAWING W2B-ABJ-B-RA-MOD-09002_WK118		PLOT DATE / TIME 11/04/18 4:52:51 PM Tacadena, Rommel		PLOT BY Tacadena, Rommel		CLIENT CLARENCE VALLEY COUNCIL HW10 - PACIFIC HIGHWAY UPGRADE MACLEAN TO DEVILS PULPIT PORTION B ROAD ALIGNMENT PLAN RA02		A3																									
AMENDMENT / REVISION DESCRIPTION ISSUED FOR CONSTRUCTION W2B-ABJ-B-RA-CER-00005 W2B-ABJ-B-RR-CER-00002		WVR No. APPROVAL S.A. D.G. D.G.		SCALES ON A3 SIZE DRAWING 0 20 40 60 80 100 SCALE 1:2000m		DRAWINGS / DESIGN PREPARED BY ARCADIS Beca ABJV		<table border="1"> <thead> <tr> <th>TITLE</th> <th>NAME</th> <th>DATE</th> </tr> </thead> <tbody> <tr> <td>DRAWN</td> <td>JAMES TERPENING</td> <td>21.04.17</td> </tr> <tr> <td>DRG CHECK</td> <td>CRAIG DUNNINGHAM</td> <td>21.04.17</td> </tr> <tr> <td>DESIGN</td> <td>DANRO ODENDAL</td> <td>21.04.17</td> </tr> <tr> <td>DESIGN CHECK</td> <td>FARIZ RAHMAN</td> <td>21.04.17</td> </tr> <tr> <td>DESIGN MNGR</td> <td>DANIEL KEHOE</td> <td>21.04.17</td> </tr> <tr> <td>PROJECT MNGR</td> <td>GREG RIORDAN</td> <td>21.04.17</td> </tr> </tbody> </table>		TITLE	NAME	DATE	DRAWN	JAMES TERPENING	21.04.17	DRG CHECK	CRAIG DUNNINGHAM	21.04.17	DESIGN	DANRO ODENDAL	21.04.17	DESIGN CHECK	FARIZ RAHMAN	21.04.17	DESIGN MNGR	DANIEL KEHOE	21.04.17	PROJECT MNGR	GREG RIORDAN	21.04.17	PREPARED FOR PACIFIC HIGHWAY OFFICE		RMS REGISTRATION No. DS2016/000619		PART 1
TITLE	NAME	DATE																																	
DRAWN	JAMES TERPENING	21.04.17																																	
DRG CHECK	CRAIG DUNNINGHAM	21.04.17																																	
DESIGN	DANRO ODENDAL	21.04.17																																	
DESIGN CHECK	FARIZ RAHMAN	21.04.17																																	
DESIGN MNGR	DANIEL KEHOE	21.04.17																																	
PROJECT MNGR	GREG RIORDAN	21.04.17																																	
		CO-ORDINATE SYSTEM MGA ZONE 56		HEIGHT DATUM AHD				SHEET No. 04 OF 17 ISSUE C		© Roads and Maritime Services																									

UTILITY INFORMATION SHOWN ON THE DRAWINGS DOES NOT DEPICT ANY MORE THAN THE PRESENCE OF A SERVICE, BASED ON AVAILABLE DOCUMENTARY EVIDENCE. THE PRESENCE OF A UTILITY SERVICE, ITS SIZE AND LOCATION SHOULD BE CONFIRMED BY FIELD INSPECTION, PRIOR TO THE COMMENCEMENT OF ROADWORKS AND THE RELEVANT UTILITY PLANS OBTAINED BY DIALLING 1100 OR FAX 1300 652 077 (DIAL BEFORE YOU DIG). CAUTION SHOULD BE EXERCISED WHEN WORKING IN THE VICINITY OF ALL UTILITY SERVICES. REFER TO UX PACKAGE FOR FURTHER DETAILS.

- NOTES**
- FOR GENERAL NOTES AND SPECIFICATIONS REFER TO DRAWING RA-B-00261.
 - FOR GENERAL LEGEND REFER TO DRAWING RA-B-00271.

LEGEND

- APPROVED PROJECT BOUNDARY
- PROPOSED ACQUISITION BOUNDARY
- EXISTING CADASTRAL BOUNDARY
- CLEARING BOUNDARY
- WIRE ROPE SAFETY BARRIER
- WIRE ROPE ANCHOR BLOCK END TERMINAL
- TYPE "F" BARRIER
- W-BEAM GUARD FENCE
- MAIN REFERENCE CONTROL STRING
- SO GUTTER
- SA GUTTER
- PROPOSED CROSS DRAINAGE / FAUNA STRUCTURE
- PROPOSED CROSS DRAINAGE STRUCTURE
- PERMANENT BASIN
- EXISTING PAVEMENT
- PROPOSED BRIDGE
- REDUNDANT PAVEMENT / EARTHWORKS TO BE REMOVED
- PROPOSED LANDSCAPING MOUND EARTHWORKS
- DRAINAGE SCOUR PROTECTION



MAY BE INCOMPLETE IF COPIED
C:\Project\wise\W2B\ums\27028\W2B-ABJ-BRA-DRG-20223.dwg
1: ON A3 SIZE ORIGINAL

***Disclaimer:** This information is to be used only for the purpose of inspecting fixing or varying road levels in accordance with Part 3 of the Roads Act 1993. In some locations the road configuration has been refined without impacting the road level.

ACCEPTED FOR CONSTRUCTION

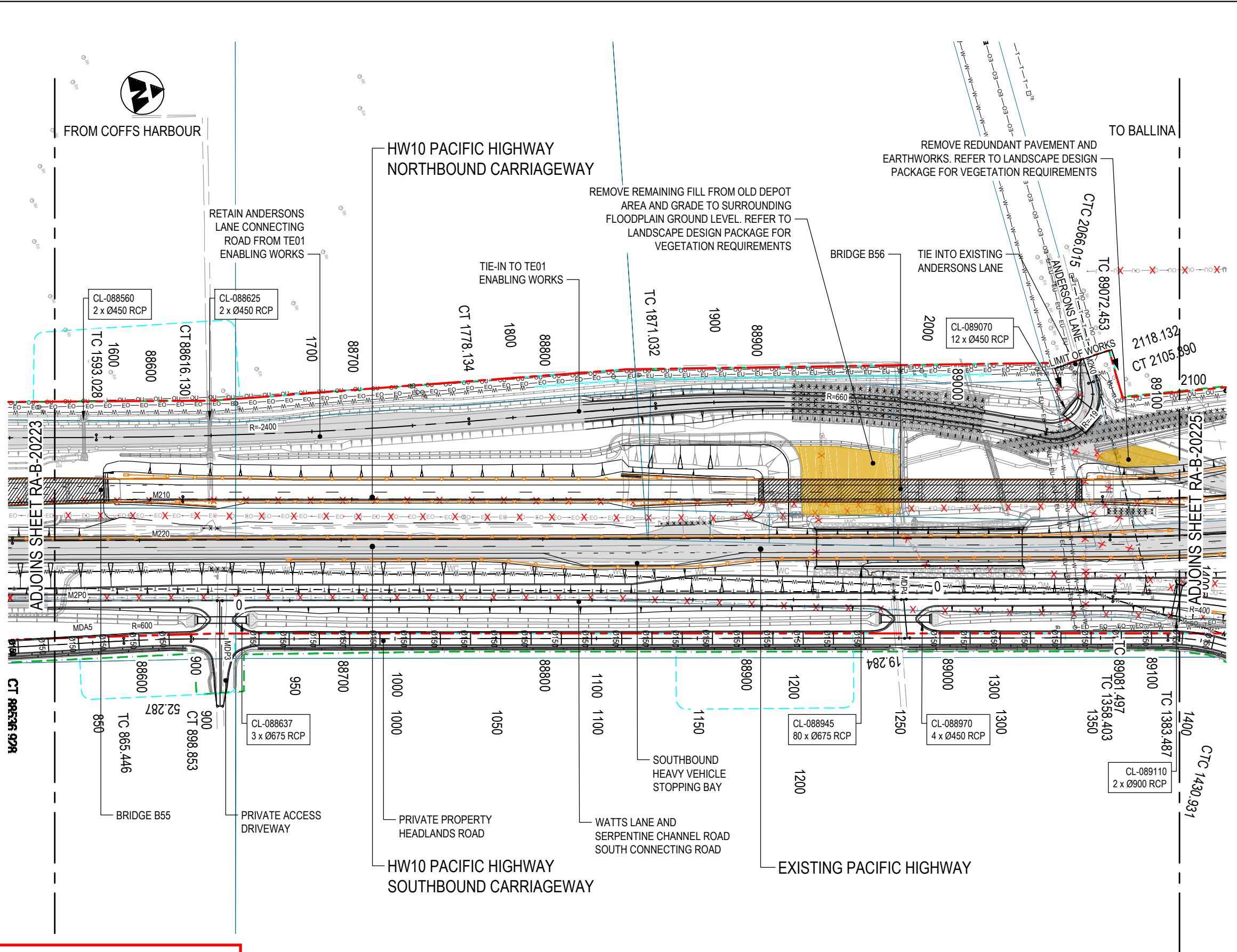
DESIGN LOT CODE B-81-RA-02		DESIGN MODEL FILE(S) USED FOR DOCUMENTATION OF THIS DRAWING W2B-ABJ-B-RA-MOD-09002_WK118		PLOT DATE / TIME 11/04/18 4:53:22 PM Tacadena, Rommel		PLOT BY Tacadena, Rommel		CLIENT CLARENCE VALLEY COUNCIL HW10 - PACIFIC HIGHWAY UPGRADE MACLEAN TO DEVILS PULPIT PORTION B ROAD ALIGNMENT PLAN RA02		SHEET No. 05 OF 17 PART 1	
AMENDMENT / REVISION DESCRIPTION ISSUED FOR CONSTRUCTION W2B-ABJ-B-RA-CER-00005 W2B-ABJ-B-RR-CER-00002		VWR No. APPROVAL S.A. D.G. D.G.		DRAWINGS / DESIGN PREPARED BY ARCADIS Beca		TITLE NAME DATE		NSW GOVERNMENT Transport Roads & Maritime Services		RMS REGISTRATION No. DS2016/000619 ISSUE STATUS ISSUED FOR CONSTRUCTION	
SCALE ON A3 SIZE DRAWING 0 20 40 60 80 100 SCALE 1:2000m		CO-ORDINATE SYSTEM MGA ZONE 56		HEIGHT DATUM AHD		DESIGN DRG CHECK DESIGN DESIGN CHECK DESIGN MNGR PROJECT MNGR		PREPARED FOR PACIFIC HIGHWAY OFFICE		EDMS No. SF2015/118045 SHEET No. RA-B-20223 ISSUE C	

UTILITY INFORMATION SHOWN ON THE DRAWINGS DOES NOT DEPICT ANY MORE THAN THE PRESENCE OF A SERVICE, BASED ON AVAILABLE DOCUMENTARY EVIDENCE. THE PRESENCE OF A UTILITY SERVICE, ITS SIZE AND LOCATION SHOULD BE CONFIRMED BY FIELD INSPECTION, PRIOR TO THE COMMENCEMENT OF ROADWORKS AND THE RELEVANT UTILITY PLANS OBTAINED BY DIALLING 1100 OR FAX 1300 652 077 (DIAL BEFORE YOU DIG). CAUTION SHOULD BE EXERCISED WHEN WORKING IN THE VICINITY OF ALL UTILITY SERVICES. REFER TO UX PACKAGE FOR FURTHER DETAILS.

- NOTES**
- FOR GENERAL NOTES AND SPECIFICATIONS REFER TO DRAWING RA-B-00261.
 - FOR GENERAL LEGEND REFER TO DRAWING RA-B-00271.

LEGEND

- APPROVED PROJECT BOUNDARY
- PROPOSED ACQUISITION BOUNDARY
- EXISTING CADASTRAL BOUNDARY
- CLEARING BOUNDARY
- WIRE ROPE SAFETY BARRIER
- WIRE ROPE ANCHOR BLOCK END TERMINAL
- TYPE "F" BARRIER
- W-BEAM GUARD FENCE
- MAIN REFERENCE CONTROL STRING
- SO GUTTER
- SA GUTTER
- PROPOSED CROSS DRAINAGE / FAUNA STRUCTURE
- PROPOSED CROSS DRAINAGE STRUCTURE
- PERMANENT BASIN
- EXISTING PAVEMENT
- PROPOSED BRIDGE
- REDUNDANT PAVEMENT / EARTHWORKS TO BE REMOVED
- PROPOSED LANDSCAPING MOUND EARTHWORKS
- DRAINAGE SCOUR PROTECTION



MAY BE INCOMPLETE IF COPIED FROM A3 SIZE ORIGINAL

***Disclaimer:** This information is to be used only for the purpose of inspecting fixing or varying road levels in accordance with Part 3 of the Roads Act 1993. In some locations the road configuration has been refined without impacting the road level.

ACCEPTED FOR CONSTRUCTION

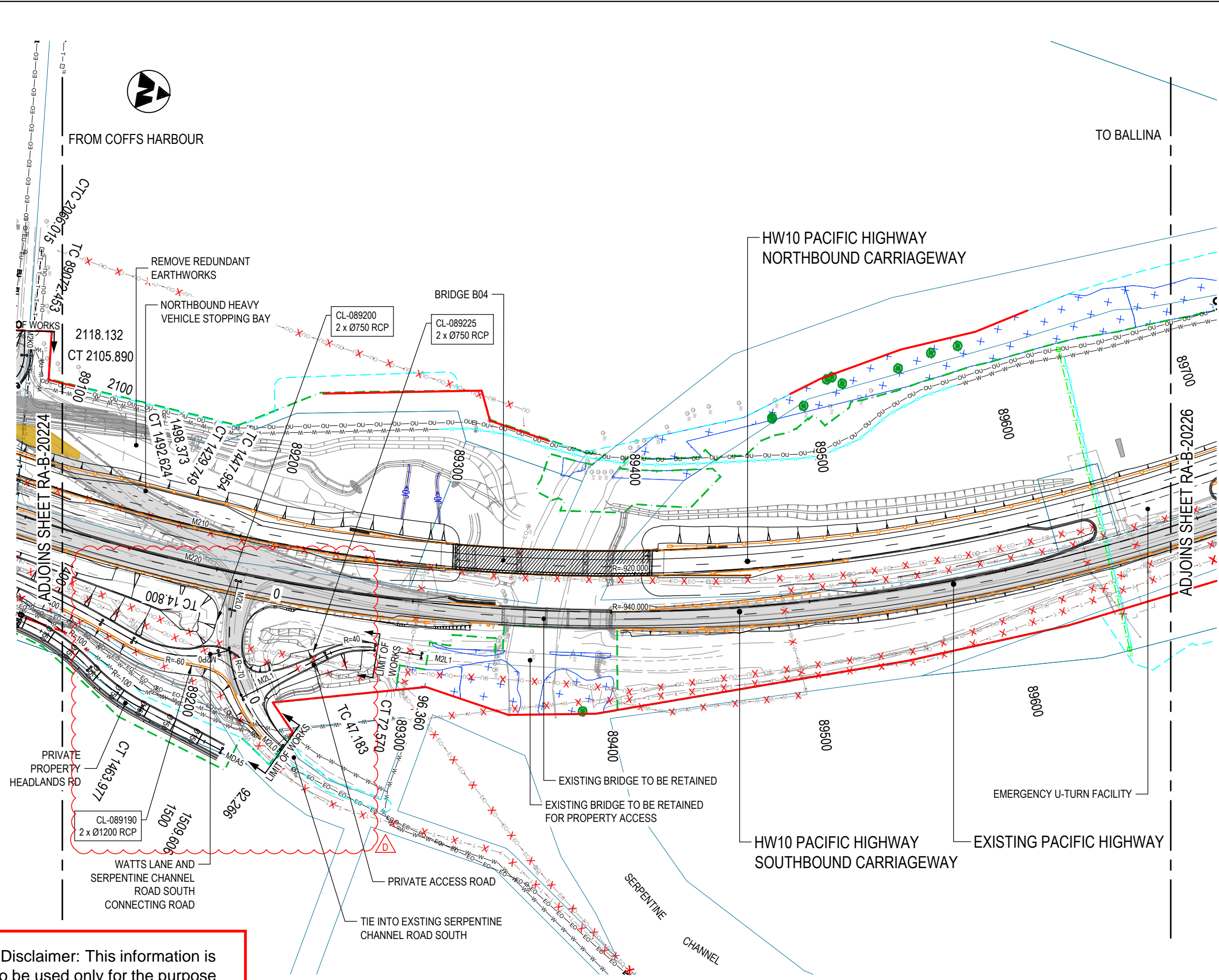
DESIGN LOT CODE B-81-RA-02	DESIGN MODEL FILE(S) USED FOR DOCUMENTATION OF THIS DRAWING W2B-ABJ-B-RA-MOD-09002_WK68	PLOT DATE / TIME 21/04/17 10:30:52 AM James Terpening	PLOT BY James Terpening	CLIENT CLARENCE VALLEY COUNCIL	A3																					
AMENDMENT / REVISION DESCRIPTION ISSUED FOR CONSTRUCTION	WVR No. APPROVAL S.A.	SCALES ON A3 SIZE DRAWING 0 20 40 60 80 100 SCALE 1:2000m	DRAWINGS / DESIGN PREPARED BY ARCADIS Beca	TITLE HW10 - PACIFIC HIGHWAY UPGRADE MACLEAN TO DEVILS PULPIT PORTION B ROAD ALIGNMENT PLAN RA02	SHEET No. 06 OF 17																					
	CO-ORDINATE SYSTEM MGA ZONE 56	HEIGHT DATUM AHD	<table border="1"> <tr> <th>TITLE</th> <th>NAME</th> <th>DATE</th> </tr> <tr> <td>DRAWN</td> <td>JAMES TERPENING</td> <td>21.04.17</td> </tr> <tr> <td>DRG CHECK</td> <td>CRAIG DUNNINGHAM</td> <td>21.04.17</td> </tr> <tr> <td>DESIGN</td> <td>DANRO ODENDAL</td> <td>21.04.17</td> </tr> <tr> <td>DESIGN CHECK</td> <td>FARIZ RAHMAN</td> <td>21.04.17</td> </tr> <tr> <td>DESIGN MNGR</td> <td>DANIEL KEHOE</td> <td>21.04.17</td> </tr> <tr> <td>PROJECT MNGR</td> <td>GREG RIORDAN</td> <td>21.04.17</td> </tr> </table>	TITLE	NAME	DATE	DRAWN	JAMES TERPENING	21.04.17	DRG CHECK	CRAIG DUNNINGHAM	21.04.17	DESIGN	DANRO ODENDAL	21.04.17	DESIGN CHECK	FARIZ RAHMAN	21.04.17	DESIGN MNGR	DANIEL KEHOE	21.04.17	PROJECT MNGR	GREG RIORDAN	21.04.17	Transport Roads & Maritime Services	RMS REGISTRATION No. DS2016/000619
TITLE	NAME	DATE																								
DRAWN	JAMES TERPENING	21.04.17																								
DRG CHECK	CRAIG DUNNINGHAM	21.04.17																								
DESIGN	DANRO ODENDAL	21.04.17																								
DESIGN CHECK	FARIZ RAHMAN	21.04.17																								
DESIGN MNGR	DANIEL KEHOE	21.04.17																								
PROJECT MNGR	GREG RIORDAN	21.04.17																								
				PREPARED FOR PACIFIC HIGHWAY OFFICE	ISSUE STATUS ISSUED FOR CONSTRUCTION																					
					EDMS No. SF2015/118045																					
					SHEET No. RA-B-20224																					
					ISSUE A																					

UTILITY INFORMATION SHOWN ON THE DRAWINGS DOES NOT DEPICT ANY MORE THAN THE PRESENCE OF A SERVICE, BASED ON AVAILABLE DOCUMENTARY EVIDENCE. THE PRESENCE OF A UTILITY SERVICE, ITS SIZE AND LOCATION SHOULD BE CONFIRMED BY FIELD INSPECTION, PRIOR TO THE COMMENCEMENT OF ROADWORKS AND THE RELEVANT UTILITY PLANS OBTAINED BY DIALLING 1100 OR FAX 1300 652 077 (DIAL BEFORE YOU DIG). CAUTION SHOULD BE EXERCISED WHEN WORKING IN THE VICINITY OF ALL UTILITY SERVICES. REFER TO UX PACKAGE FOR FURTHER DETAILS.

- NOTES**
- FOR GENERAL NOTES AND SPECIFICATIONS REFER TO DRAWING RA-B-00261.
 - FOR GENERAL LEGEND REFER TO DRAWING RA-B-00271.

LEGEND

- APPROVED PROJECT BOUNDARY
- PROPOSED ACQUISITION BOUNDARY
- EXISTING CADASTRAL BOUNDARY
- CLEARING BOUNDARY
- WIRE ROPE SAFETY BARRIER
- WIRE ROPE ANCHOR BLOCK END TERMINAL
- TYPE "F" BARRIER
- W-BEAM GUARD FENCE
- MAIN REFERENCE CONTROL STRING
- SO GUTTER
- SA GUTTER
- PROPOSED CROSS DRAINAGE / FAUNA STRUCTURE
- PROPOSED CROSS DRAINAGE STRUCTURE
- PERMANENT BASIN
- EXISTING PAVEMENT
- PROPOSED BRIDGE
- REDUNDANT PAVEMENT / EARTHWORKS TO BE REMOVED
- PROPOSED LANDSCAPING MOUND EARTHWORKS
- DRAINAGE SCOUR PROTECTION



MAY BE INCOMPLETE IF COPIED
C:\project\wise\w20\msz\7128\W2B-ABJ-B-RA-DR-G-20225.dwg
11 ON A3 SIZE ORIGINAL

***Disclaimer:** This information is to be used only for the purpose of inspecting fixing or varying road levels in accordance with Part 3 of the Roads Act 1993. In some locations the road configuration has been refined without impacting the road level.

ACCEPTED FOR CONSTRUCTION

<p>DESIGN LOT CODE B-81-RA-02</p> <p>DESIGN MODEL FILE(S) USED FOR DOCUMENTATION OF THIS DRAWING W2B-ABJ-B-RA-MOD-09002_WK68</p> <p>AMENDMENT / REVISION DESCRIPTION</p> <p>ISSUED FOR CONSTRUCTION W2B-ABJ-B-RA-CER-00009 W2B-ABJ-B-RA-CER-00021 W2B-ABJ-B-RA-CER-00068</p>	<p>WVR No. APPROVAL</p> <p>S.A. D.G. D.G. M.M.</p> <p>SCALES ON A3 SIZE DRAWING</p> <p>0 20 40 60 80 100</p> <p>SCALE 1:2000m</p> <p>CO-ORDINATE SYSTEM MGA ZONE 56</p> <p>HEIGHT DATUM AHD</p>	<p>DRAWINGS / DESIGN PREPARED BY</p> <p>ARCADIS ABJV Beca</p> <p>PLOT DATE / TIME 10/03/20 2:16:47 PM Cusack, Zachariah</p> <p>PLOT BY</p> <table border="1" style="width: 100%; border-collapse: collapse;"> <thead> <tr> <th>TITLE</th> <th>NAME</th> <th>DATE</th> </tr> </thead> <tbody> <tr> <td>DRAWN</td> <td>JAMES TERPENING</td> <td>21.04.17</td> </tr> <tr> <td>DRG CHECK</td> <td>CRAIG DUNNINGHAM</td> <td>21.04.17</td> </tr> <tr> <td>DESIGN</td> <td>DANRO ODENDAL</td> <td>21.04.17</td> </tr> <tr> <td>DESIGN CHECK</td> <td>FARIZ RAHMAN</td> <td>21.04.17</td> </tr> <tr> <td>DESIGN MNGR</td> <td>DANIEL KEHOE</td> <td>21.04.17</td> </tr> <tr> <td>PROJECT MNGR</td> <td>GREG RIORDAN</td> <td>21.04.17</td> </tr> </tbody> </table>	TITLE	NAME	DATE	DRAWN	JAMES TERPENING	21.04.17	DRG CHECK	CRAIG DUNNINGHAM	21.04.17	DESIGN	DANRO ODENDAL	21.04.17	DESIGN CHECK	FARIZ RAHMAN	21.04.17	DESIGN MNGR	DANIEL KEHOE	21.04.17	PROJECT MNGR	GREG RIORDAN	21.04.17	<p>CLIENT</p> <p>CLARENCE VALLEY COUNCIL HW10 - PACIFIC HIGHWAY UPGRADE MACLEAN TO DEVILS PULPIT PORTION B ROAD ALIGNMENT PLAN RA02</p> <p>RMS REGISTRATION No. DS2016/000619</p> <p>ISSUE STATUS ISSUED FOR CONSTRUCTION</p> <p>EDMS No. SF2015/118045</p> <p>SHEET No. RA-B-20225</p> <p>ISSUE D</p>
TITLE	NAME	DATE																						
DRAWN	JAMES TERPENING	21.04.17																						
DRG CHECK	CRAIG DUNNINGHAM	21.04.17																						
DESIGN	DANRO ODENDAL	21.04.17																						
DESIGN CHECK	FARIZ RAHMAN	21.04.17																						
DESIGN MNGR	DANIEL KEHOE	21.04.17																						
PROJECT MNGR	GREG RIORDAN	21.04.17																						

A3

SHEET No. 07 OF 17



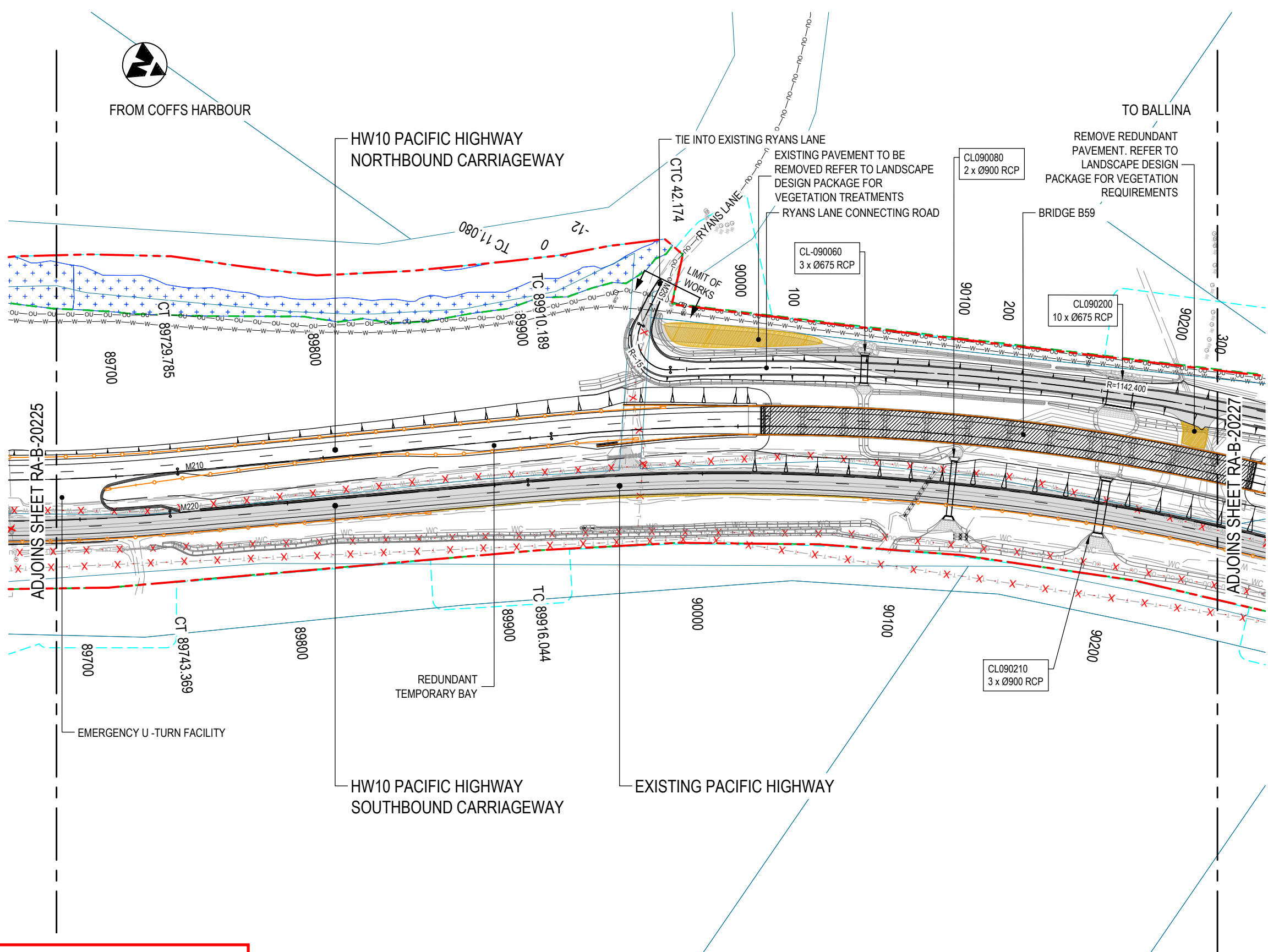
PREPARED FOR
PACIFIC HIGHWAY OFFICE

UTILITY INFORMATION SHOWN ON THE DRAWINGS DOES NOT DEPICT ANY MORE THAN THE PRESENCE OF A SERVICE, BASED ON AVAILABLE DOCUMENTARY EVIDENCE. THE PRESENCE OF A UTILITY SERVICE, ITS SIZE AND LOCATION SHOULD BE CONFIRMED BY FIELD INSPECTION, PRIOR TO THE COMMENCEMENT OF ROADWORKS AND THE RELEVANT UTILITY PLANS OBTAINED BY DIALLING 1100 OR FAX 1300 652 077 (DIAL BEFORE YOU DIG). CAUTION SHOULD BE EXERCISED WHEN WORKING IN THE VICINITY OF ALL UTILITY SERVICES. REFER TO UX PACKAGE FOR FURTHER DETAILS.

- NOTES**
- FOR GENERAL NOTES AND SPECIFICATIONS REFER TO DRAWING RA-B-00261.
 - FOR GENERAL LEGEND REFER TO DRAWING RA-B-00271.

LEGEND

- APPROVED PROJECT BOUNDARY
- PROPOSED ACQUISITION BOUNDARY
- EXISTING CADASTRAL BOUNDARY
- CLEARING BOUNDARY
- WIRE ROPE SAFETY BARRIER
- WIRE ROPE ANCHOR BLOCK END TERMINAL
- TYPE "F" BARRIER
- W-BEAM GUARD FENCE
- MAIN REFERENCE CONTROL STRING
- SO GUTTER
- SA GUTTER
- PROPOSED CROSS DRAINAGE / FAUNA STRUCTURE
- PROPOSED CROSS DRAINAGE STRUCTURE
- PERMANENT BASIN
- EXISTING PAVEMENT
- PROPOSED BRIDGE
- REDUNDANT PAVEMENT / EARTHWORKS TO BE REMOVED
- PROPOSED LANDSCAPING MOUND EARTHWORKS
- DRAINAGE SCOUR PROTECTION



MAY BE INCOMPLETE IF COPIED
C:\Project\wise\W2B\Working\Drawings_RA02\W2B-ABJ-B-RA-DRG-20226.dwg
1:1 ON A3 SIZE ORIGINAL

***Disclaimer:** This information is to be used only for the purpose of inspecting fixing or varying road levels in accordance with Part 3 of the Roads Act 1993. In some locations the road configuration has been refined without impacting the road level.

ACCEPTED FOR CONSTRUCTION

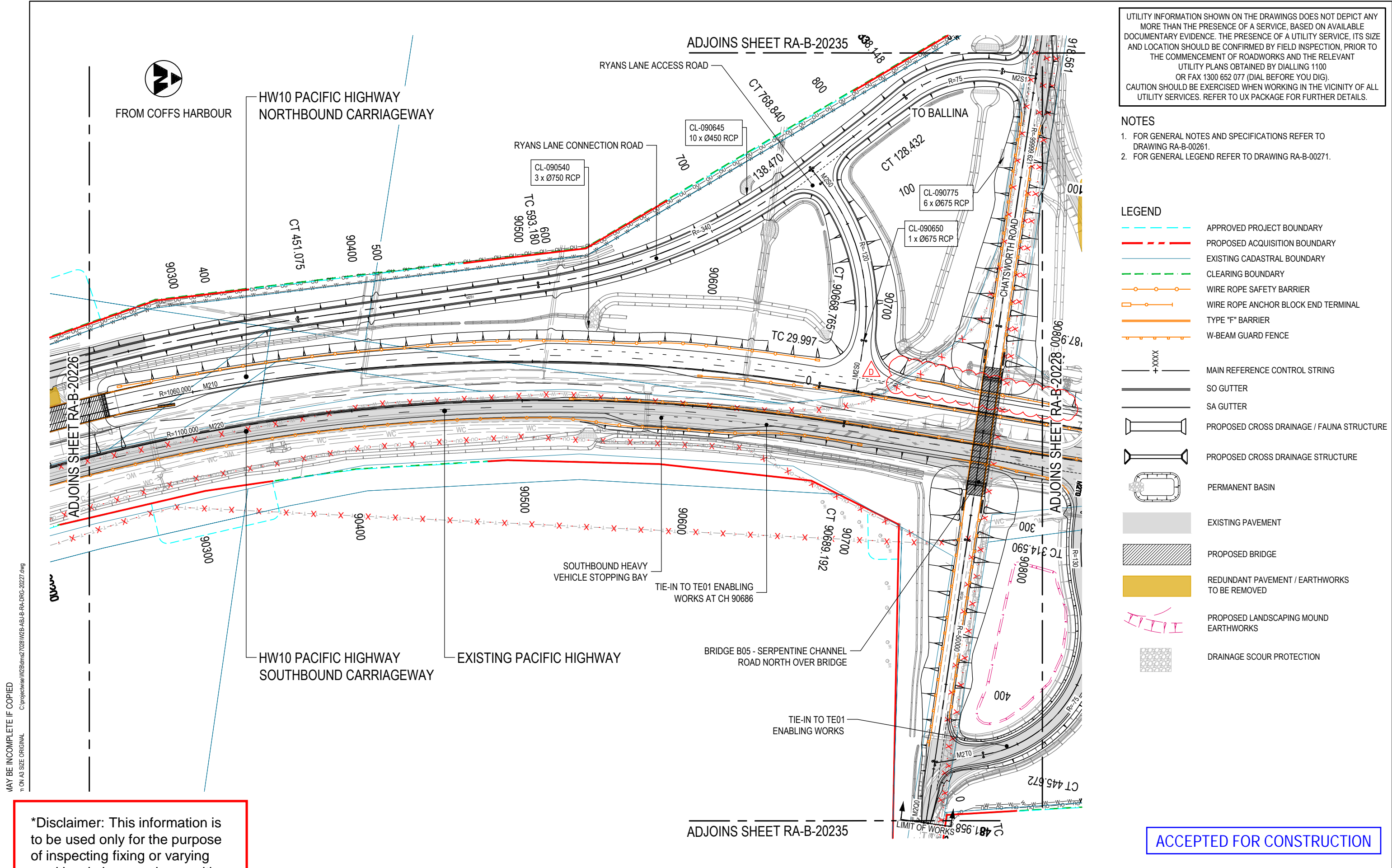
<p>DESIGN LOT CODE B-81-RA-02</p> <p>DESIGN MODEL FILE(S) USED FOR DOCUMENTATION OF THIS DRAWING W2B-ABJ-B-RA-MOD-09002_WK68</p> <p>PLOT DATE / TIME 21/04/17 10:31:54 AM James Terpening</p> <p>PLOT BY James Terpening</p>	<p>CLIENT Transport Roads & Maritime Services</p> <p>CLARENCE VALLEY COUNCIL HW10 - PACIFIC HIGHWAY UPGRADE MACLEAN TO DEVILS PULPIT PORTION B ROAD ALIGNMENT PLAN RA02</p>	<p>A3</p>																					
<p>AMENDMENT / REVISION DESCRIPTION ISSUED FOR CONSTRUCTION</p> <p>WVR No. APPROVAL S.A.</p>	<p>SCALES ON A3 SIZE DRAWING</p> <p>0 20 40 60 80 100 SCALE 1:2000m</p> <p>CO-ORDINATE SYSTEM MGA ZONE 56</p> <p>HEIGHT DATUM AHD</p>	<p>DRAWINGS / DESIGN PREPARED BY</p> <p>ARCADIS Beca</p> <p>ABJV</p>																					
<table border="1" style="width: 100%; border-collapse: collapse;"> <thead> <tr> <th>TITLE</th> <th>NAME</th> <th>DATE</th> </tr> </thead> <tbody> <tr> <td>DRAWN</td> <td>JAMES TERPENING</td> <td>21.04.17</td> </tr> <tr> <td>DRG CHECK</td> <td>CRAIG DUNNINGHAM</td> <td>21.04.17</td> </tr> <tr> <td>DESIGN</td> <td>DANRO ODENDAL</td> <td>21.04.17</td> </tr> <tr> <td>DESIGN CHECK</td> <td>FARIZ RAHMAN</td> <td>21.04.17</td> </tr> <tr> <td>DESIGN MNGR</td> <td>DANIEL KEHOE</td> <td>21.04.17</td> </tr> <tr> <td>PROJECT MNGR</td> <td>GREG RIORDAN</td> <td>21.04.17</td> </tr> </tbody> </table>		TITLE	NAME	DATE	DRAWN	JAMES TERPENING	21.04.17	DRG CHECK	CRAIG DUNNINGHAM	21.04.17	DESIGN	DANRO ODENDAL	21.04.17	DESIGN CHECK	FARIZ RAHMAN	21.04.17	DESIGN MNGR	DANIEL KEHOE	21.04.17	PROJECT MNGR	GREG RIORDAN	21.04.17	<p>PREPARED FOR PACIFIC HIGHWAY OFFICE</p>
TITLE	NAME	DATE																					
DRAWN	JAMES TERPENING	21.04.17																					
DRG CHECK	CRAIG DUNNINGHAM	21.04.17																					
DESIGN	DANRO ODENDAL	21.04.17																					
DESIGN CHECK	FARIZ RAHMAN	21.04.17																					
DESIGN MNGR	DANIEL KEHOE	21.04.17																					
PROJECT MNGR	GREG RIORDAN	21.04.17																					
<p>RMS REGISTRATION No. DS2016/000619</p> <p>ISSUE STATUS ISSUED FOR CONSTRUCTION</p>		<p>SHEET No. 08 OF 17</p> <p>PART 1</p> <p>ISSUE A</p>																					

UTILITY INFORMATION SHOWN ON THE DRAWINGS DOES NOT DEPICT ANY MORE THAN THE PRESENCE OF A SERVICE, BASED ON AVAILABLE DOCUMENTARY EVIDENCE. THE PRESENCE OF A UTILITY SERVICE, ITS SIZE AND LOCATION SHOULD BE CONFIRMED BY FIELD INSPECTION, PRIOR TO THE COMMENCEMENT OF ROADWORKS AND THE RELEVANT UTILITY PLANS OBTAINED BY DIALLING 1100 OR FAX 1300 652 077 (DIAL BEFORE YOU DIG). CAUTION SHOULD BE EXERCISED WHEN WORKING IN THE VICINITY OF ALL UTILITY SERVICES. REFER TO UX PACKAGE FOR FURTHER DETAILS.

- NOTES**
- FOR GENERAL NOTES AND SPECIFICATIONS REFER TO DRAWING RA-B-00261.
 - FOR GENERAL LEGEND REFER TO DRAWING RA-B-00271.

LEGEND

- APPROVED PROJECT BOUNDARY
- PROPOSED ACQUISITION BOUNDARY
- EXISTING CADASTRAL BOUNDARY
- CLEARING BOUNDARY
- WIRE ROPE SAFETY BARRIER
- WIRE ROPE ANCHOR BLOCK END TERMINAL
- TYPE "F" BARRIER
- W-BEAM GUARD FENCE
- MAIN REFERENCE CONTROL STRING
- SO GUTTER
- SA GUTTER
- PROPOSED CROSS DRAINAGE / FAUNA STRUCTURE
- PROPOSED CROSS DRAINAGE STRUCTURE
- PERMANENT BASIN
- EXISTING PAVEMENT
- PROPOSED BRIDGE
- REDUNDANT PAVEMENT / EARTHWORKS TO BE REMOVED
- PROPOSED LANDSCAPING MOUND EARTHWORKS
- DRAINAGE SCOUR PROTECTION



MAY BE INCOMPLETE IF COPIED
C:\projects\wise\W2B\m2\70281\W2B-ABJ-B-RA-DRG-20227.dwg
11 ON A3 SIZE ORIGINAL

***Disclaimer:** This information is to be used only for the purpose of inspecting fixing or varying road levels in accordance with Part 3 of the Roads Act 1993. In some locations the road configuration has been refined without impacting the road level.

ACCEPTED FOR CONSTRUCTION

DESIGN LOT CODE B-81-RA-02		DESIGN MODEL FILE(S) USED FOR DOCUMENTATION OF THIS DRAWING W2B-ABJ-B-RA-MOD-09002_WK 160		PLOT DATE / TIME 30/08/19 3:51:34 PM Cusack, Zachariah		CLIENT CLARENCE VALLEY COUNCIL HW10 - PACIFIC HIGHWAY UPGRADE MACLEAN TO DEVILS PULPIT PORTION B ROAD ALIGNMENT PLAN RA02		SHEET No. 09 OF 17	
AMENDMENT / REVISION DESCRIPTION ISSUED FOR CONSTRUCTION IFC-W2B-ABJ-B-RA-CER-00004 W2B-ABJ-B-RA-CER-00034 W2B-ABJ-B-RA-CER-00056		WVR No. APPROVAL S.A. S.A. D.G. M.M.		DRAWINGS / DESIGN PREPARED BY ARCADIS Beca		TITLE NAME DATE DRAWN JAMES TERPENING 25.09.17 DRG CHECK CRAIG DUNNINGHAM 25.09.17 DESIGN DANRO ODENDAL 25.09.17 DESIGN CHECK FARIZ RAHMAN 25.09.17 DESIGN MNGR DANIEL KEHOE 25.09.17 PROJECT MNGR GREG RIORDAN 25.09.17		PREPARED FOR PACIFIC HIGHWAY OFFICE	
SCALE ON A3 SIZE DRAWING 0 20 40 60 80 100 SCALE 1:2000m		CO-ORDINATE SYSTEM MGA ZONE 56		HEIGHT DATUM AHD		RMS REGISTRATION No. DS2016/000619		ISSUE STATUS ISSUED FOR CONSTRUCTION	
						EDMS No. SF2015/118045		SHEET No. RA-B-20227	
								ISSUE D	

A3

PART 1

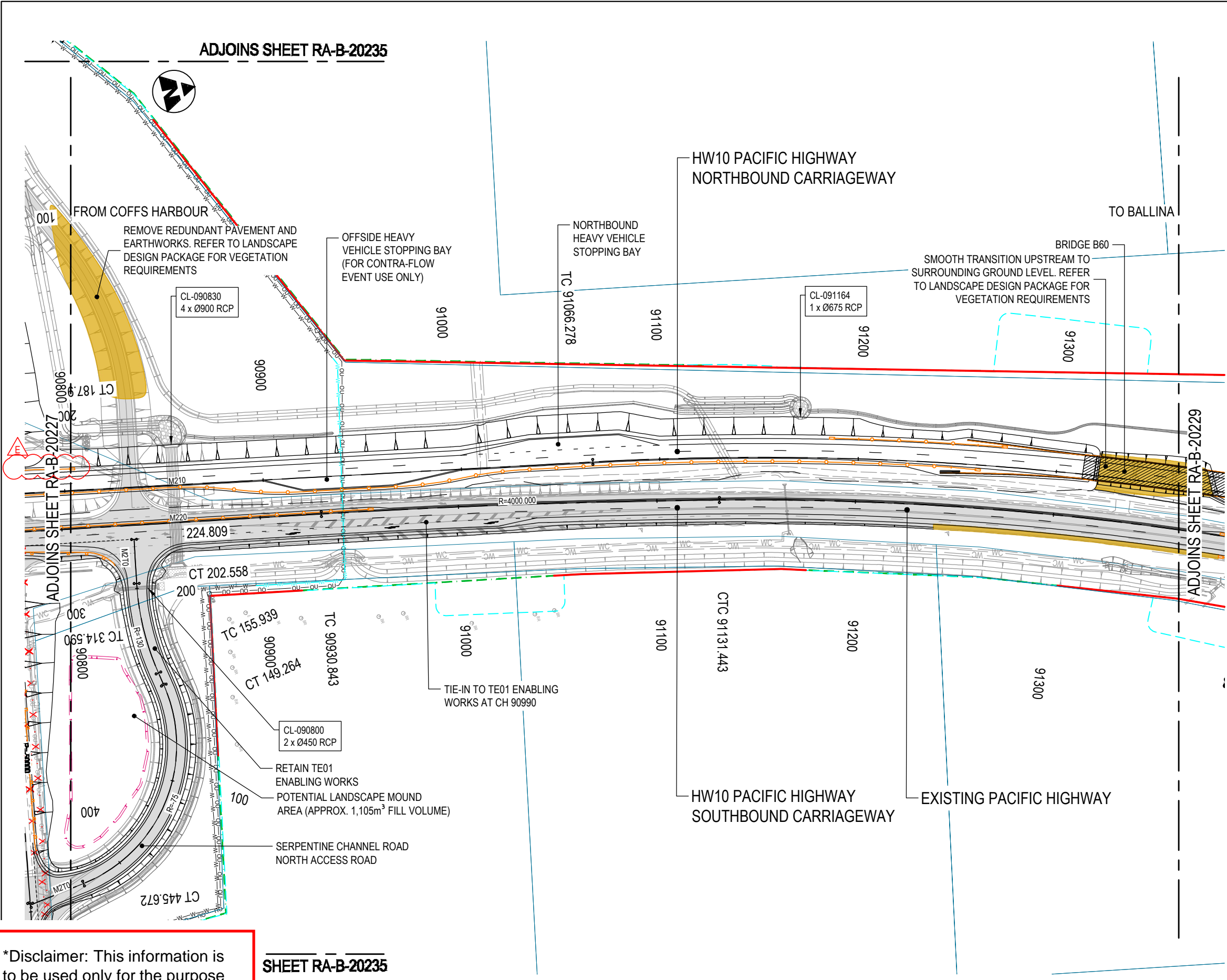
ISSUE D

UTILITY INFORMATION SHOWN ON THE DRAWINGS DOES NOT DEPICT ANY MORE THAN THE PRESENCE OF A SERVICE, BASED ON AVAILABLE DOCUMENTARY EVIDENCE. THE PRESENCE OF A UTILITY SERVICE, ITS SIZE AND LOCATION SHOULD BE CONFIRMED BY FIELD INSPECTION, PRIOR TO THE COMMENCEMENT OF ROADWORKS AND THE RELEVANT UTILITY PLANS OBTAINED BY DIALLING 1100 OR FAX 1300 652 077 (DIAL BEFORE YOU DIG). CAUTION SHOULD BE EXERCISED WHEN WORKING IN THE VICINITY OF ALL UTILITY SERVICES. REFER TO UX PACKAGE FOR FURTHER DETAILS.

- NOTES**
- FOR GENERAL NOTES AND SPECIFICATIONS REFER TO DRAWING RA-B-00261.
 - FOR GENERAL LEGEND REFER TO DRAWING RA-B-00271.

LEGEND

- APPROVED PROJECT BOUNDARY
- PROPOSED ACQUISITION BOUNDARY
- EXISTING CADASTRAL BOUNDARY
- CLEARING BOUNDARY
- WIRE ROPE SAFETY BARRIER
- WIRE ROPE ANCHOR BLOCK END TERMINAL
- TYPE "F" BARRIER
- W-BEAM GUARD FENCE
- MAIN REFERENCE CONTROL STRING
- SO GUTTER
- SA GUTTER
- PROPOSED CROSS DRAINAGE / FAUNA STRUCTURE
- PROPOSED CROSS DRAINAGE STRUCTURE
- PERMANENT BASIN
- EXISTING PAVEMENT
- PROPOSED BRIDGE
- REDUNDANT PAVEMENT / EARTHWORKS TO BE REMOVED
- PROPOSED LANDSCAPING MOUND EARTHWORKS
- DRAINAGE SCOUR PROTECTION



MAY BE INCOMPLETE IF COPIED
C:\project\wise\W2B\m2\7028\W2B-ABJ-B-RA-DRG-20228.dwg
11 ON A3 SIZE ORIGINAL

***Disclaimer:** This information is to be used only for the purpose of inspecting fixing or varying road levels in accordance with Part 3 of the Roads Act 1993. In some locations the road configuration has been refined without impacting the road level.

SHEET RA-B-20235

ACCEPTED FOR CONSTRUCTION

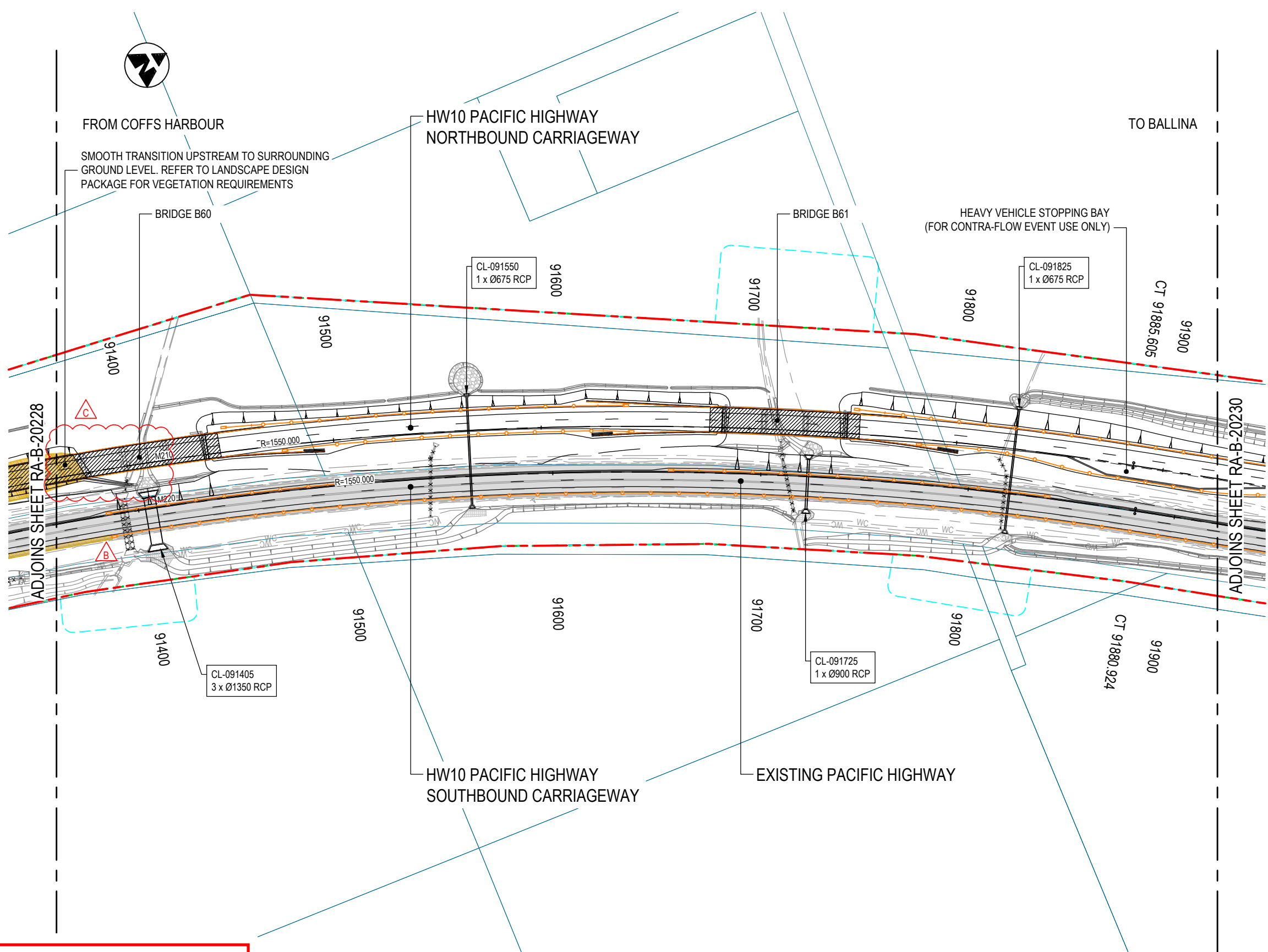
DESIGN LOT CODE B-81-RA-02		DESIGN MODEL FILE(S) USED FOR DOCUMENTATION OF THIS DRAWING W2B-ABJ-B-RA-MOD-09002 WK 167		PLOT DATE / TIME 30/08/19 3:50:04 PM Cusack, Zachariah		PLOT BY		CLIENT		CLARENCE VALLEY COUNCIL HW10 - PACIFIC HIGHWAY UPGRADE MACLEAN TO DEVILS PULPIT PORTION B ROAD ALIGNMENT PLAN RA02		A3
AMENDMENT / REVISION DESCRIPTION		SCALES ON A3 SIZE DRAWING		DRAWINGS / DESIGN PREPARED BY		TITLE		NSW GOVERNMENT Transport Roads & Maritime Services		RMS REGISTRATION No. DS2016/000619		PART 1
ISSUED FOR CONSTRUCTION W2B-ABJ-B-RA-CER-00007 W2B-ABJ-B-RA-CER-00009 W2B-ABJ-B-RA-CER-00040 W2B-ABJ-B-RA-CER-00056		SCALE 1:2000m		ARCADIS Beca ABJV		DRAWN: JAMES TERPENING 21.04.17 DRG CHECK: CRAIG DUNNINGHAM 21.04.17 DESIGN: DANRO ODENDAL 21.04.17 DESIGN CHECK: FARIZ RAHMAN 21.04.17 DESIGN MNGR: DANIEL KEHOE 21.04.17 PROJECT MNGR: GREG RIORDAN 21.04.17		PREPARED FOR PACIFIC HIGHWAY OFFICE		SHEET No. 10 OF 17		ISSUE E
CO-ORDINATE SYSTEM MGA ZONE 56		HEIGHT DATUM AHD								ISSUE STATUS ISSUED FOR CONSTRUCTION		EDMS No. SF2015/118045

UTILITY INFORMATION SHOWN ON THE DRAWINGS DOES NOT DEPICT ANY MORE THAN THE PRESENCE OF A SERVICE, BASED ON AVAILABLE DOCUMENTARY EVIDENCE. THE PRESENCE OF A UTILITY SERVICE, ITS SIZE AND LOCATION SHOULD BE CONFIRMED BY FIELD INSPECTION, PRIOR TO THE COMMENCEMENT OF ROADWORKS AND THE RELEVANT UTILITY PLANS OBTAINED BY DIALLING 1100 OR FAX 1300 652 077 (DIAL BEFORE YOU DIG). CAUTION SHOULD BE EXERCISED WHEN WORKING IN THE VICINITY OF ALL UTILITY SERVICES. REFER TO UX PACKAGE FOR FURTHER DETAILS.

- NOTES**
- FOR GENERAL NOTES AND SPECIFICATIONS REFER TO DRAWING RA-B-00261.
 - FOR GENERAL LEGEND REFER TO DRAWING RA-B-00271.

LEGEND

- APPROVED PROJECT BOUNDARY
- PROPOSED ACQUISITION BOUNDARY
- EXISTING CADASTRAL BOUNDARY
- CLEARING BOUNDARY
- WIRE ROPE SAFETY BARRIER
- WIRE ROPE ANCHOR BLOCK END TERMINAL
- TYPE "F" BARRIER
- W-BEAM GUARD FENCE
- MAIN REFERENCE CONTROL STRING
- SO GUTTER
- SA GUTTER
- PROPOSED CROSS DRAINAGE / FAUNA STRUCTURE
- PROPOSED CROSS DRAINAGE STRUCTURE
- PERMANENT BASIN
- EXISTING PAVEMENT
- PROPOSED BRIDGE
- REDUNDANT PAVEMENT / EARTHWORKS TO BE REMOVED
- PROPOSED LANDSCAPING MOUND EARTHWORKS
- DRAINAGE SCOUR PROTECTION



MAY BE INCOMPLETE IF COPIED
C:\Project\wise\W2B\ums27028\W2B-ABJ-B-RA-DRG-20229.dwg
11 ON A3 SIZE ORIGINAL

***Disclaimer:** This information is to be used only for the purpose of inspecting fixing or varying road levels in accordance with Part 3 of the Roads Act 1993. In some locations the road configuration has been refined without impacting the road level.

ACCEPTED FOR CONSTRUCTION

DESIGN LOT CODE B-81-RA-02		DESIGN MODEL FILE(S) USED FOR DOCUMENTATION OF THIS DRAWING W2B-ABJ-B-RA-MOD-09002_WK120		PLOT DATE / TIME 18/05/18 4:03:26 PM Tacadena, Rommel		PLOT BY Tacadena, Rommel		CLIENT CLARENCE VALLEY COUNCIL HW10 - PACIFIC HIGHWAY UPGRADE MACLEAN TO DEVILS PULPIT PORTION B ROAD ALIGNMENT PLAN RA02		SHEET No. 11 OF 17 PART 1	
AMENDMENT / REVISION DESCRIPTION ISSUED FOR CONSTRUCTION W2B-ABJ-B-RA-CER-00007 W2B-ABJ-B-RA-CER-00009		VWR No. APPROVAL S.A. D.G. D.G.		SCALES ON A3 SIZE DRAWING 0 20 40 60 80 100 SCALE 1:2000m		DRAWINGS / DESIGN PREPARED BY ARCADIS Beca		TITLE DRAWN DRG CHECK DESIGN DESIGN CHECK DESIGN MNGR PROJECT MNGR		NAME DATE JAMES TERPENING 21.04.17 CRAIG DUNNINGHAM 21.04.17 DANRO ODENDAL 21.04.17 FARIZ RAHMAN 21.04.17 DANIEL KEHOE 21.04.17 GREG RIORDAN 21.04.17	
CO-ORDINATE SYSTEM MGA ZONE 56		HEIGHT DATUM AHD		NSW GOVERNMENT Transport Roads & Maritime Services		PREPARED FOR PACIFIC HIGHWAY OFFICE		RMS REGISTRATION No. DS2016/000619		ISSUE STATUS ISSUED FOR CONSTRUCTION	
								EDMS No. SF2015/118045		SHEET No. RA-B-20229 ISSUE C	

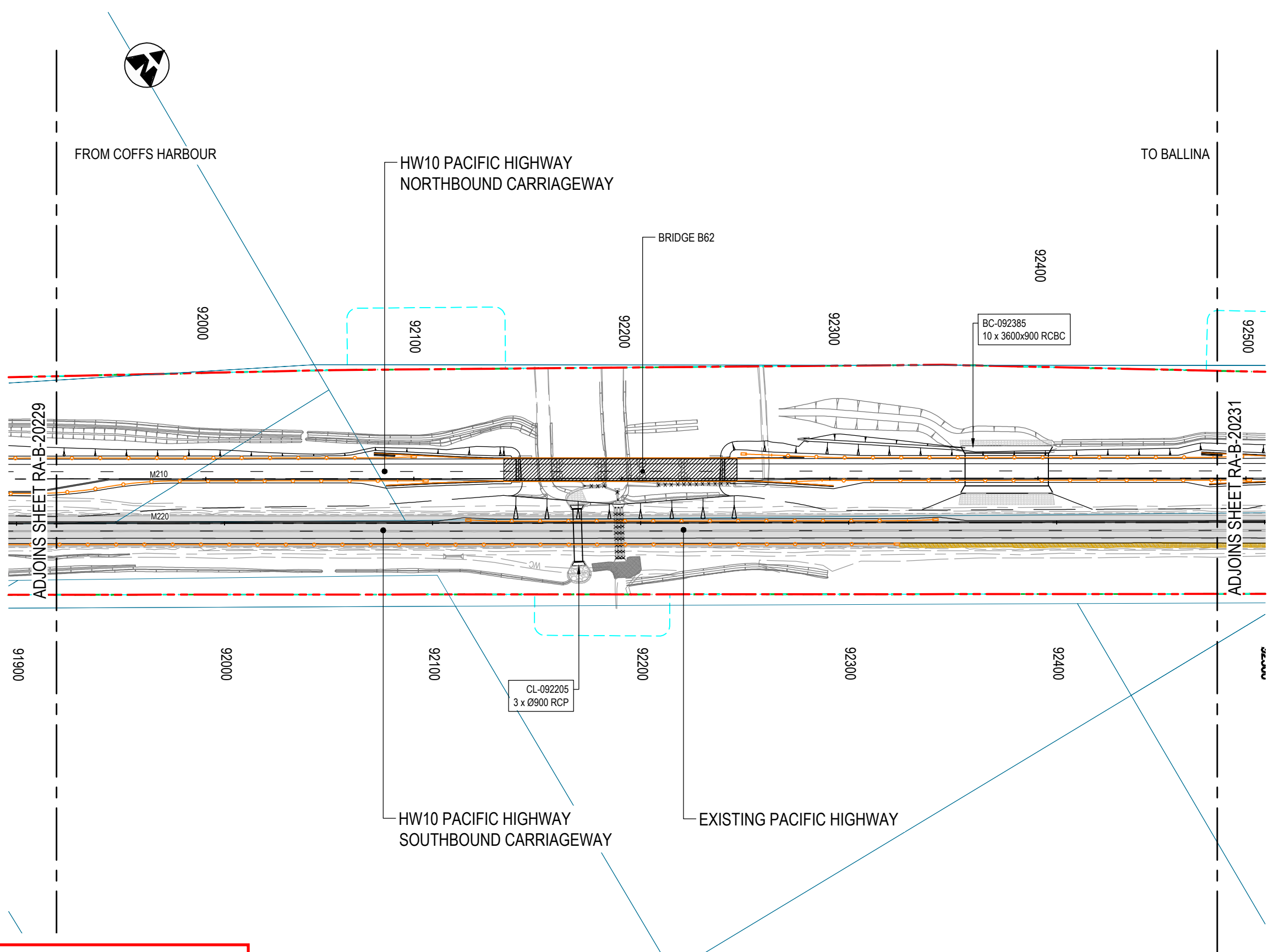
UTILITY INFORMATION SHOWN ON THE DRAWINGS DOES NOT DEPICT ANY MORE THAN THE PRESENCE OF A SERVICE, BASED ON AVAILABLE DOCUMENTARY EVIDENCE. THE PRESENCE OF A UTILITY SERVICE, ITS SIZE AND LOCATION SHOULD BE CONFIRMED BY FIELD INSPECTION, PRIOR TO THE COMMENCEMENT OF ROADWORKS AND THE RELEVANT UTILITY PLANS OBTAINED BY DIALLING 1100 OR FAX 1300 652 077 (DIAL BEFORE YOU DIG). CAUTION SHOULD BE EXERCISED WHEN WORKING IN THE VICINITY OF ALL UTILITY SERVICES. REFER TO UX PACKAGE FOR FURTHER DETAILS.

NOTES

- FOR GENERAL NOTES AND SPECIFICATIONS REFER TO DRAWING RA-B-00261.
- FOR GENERAL LEGEND REFER TO DRAWING RA-B-00271.

LEGEND

- APPROVED PROJECT BOUNDARY
- PROPOSED ACQUISITION BOUNDARY
- EXISTING CADASTRAL BOUNDARY
- CLEARING BOUNDARY
- WIRE ROPE SAFETY BARRIER
- WIRE ROPE ANCHOR BLOCK END TERMINAL
- TYPE "F" BARRIER
- W-BEAM GUARD FENCE
- MAIN REFERENCE CONTROL STRING
- SO GUTTER
- SA GUTTER
- PROPOSED CROSS DRAINAGE / FAUNA STRUCTURE
- PROPOSED CROSS DRAINAGE STRUCTURE
- PERMANENT BASIN
- EXISTING PAVEMENT
- PROPOSED BRIDGE
- REDUNDANT PAVEMENT / EARTHWORKS TO BE REMOVED
- PROPOSED LANDSCAPING MOUND EARTHWORKS
- DRAINAGE SCOUR PROTECTION



MAY BE INCOMPLETE IF COPIED FROM A3 SIZE ORIGINAL

***Disclaimer:** This information is to be used only for the purpose of inspecting fixing or varying road levels in accordance with Part 3 of the Roads Act 1993. In some locations the road configuration has been refined without impacting the road level.

ACCEPTED FOR CONSTRUCTION

<p>DESIGN LOT CODE B-81-RA-02</p> <p>DESIGN MODEL FILE(S) USED FOR DOCUMENTATION OF THIS DRAWING W2B-ABJ-B-RA-MOD-09002_WK68</p> <p>PLOT DATE / TIME 21/04/17 2:57:26 PM James Terpening</p> <p>PLOT BY James Terpening</p>	<p>CLIENT NSW GOVERNMENT Transport Roads & Maritime Services</p> <p>PREPARED FOR PACIFIC HIGHWAY OFFICE</p>	<p>CLARENCE VALLEY COUNCIL HW10 - PACIFIC HIGHWAY UPGRADE MACLEAN TO DEVILS PULPIT PORTION B ROAD ALIGNMENT PLAN RA02</p> <p>RMS REGISTRATION No. DS2016/000619</p> <p>ISSUE STATUS ISSUED FOR CONSTRUCTION</p> <p>EDMS No. SF2015/118045</p> <p>SHEET No. RA-B-20230</p> <p>ISSUE No. A</p>	<p>AMENDMENT / REVISION DESCRIPTION ISSUED FOR CONSTRUCTION</p> <p>WVR No. APPROVAL S.A.</p> <p>SCALES ON A3 SIZE DRAWING 0 20 40 60 80 100 SCALE 1:2000m</p> <p>CO-ORDINATE SYSTEM MGA ZONE 56</p> <p>HEIGHT DATUM AHD</p>	<p>DRAWINGS / DESIGN PREPARED BY ARCADIS Beca ABJV</p> <table border="1" style="width: 100%; border-collapse: collapse;"> <thead> <tr> <th>TITLE</th> <th>NAME</th> <th>DATE</th> </tr> </thead> <tbody> <tr> <td>DRAWN</td> <td>JAMES TERPENING</td> <td>21.04.17</td> </tr> <tr> <td>DRG CHECK</td> <td>CRAIG DUNNINGHAM</td> <td>21.04.17</td> </tr> <tr> <td>DESIGN</td> <td>DANRO ODENDAL</td> <td>21.04.17</td> </tr> <tr> <td>DESIGN CHECK</td> <td>FARIZ RAHMAN</td> <td>21.04.17</td> </tr> <tr> <td>DESIGN MNGR</td> <td>DANIEL KEHOE</td> <td>21.04.17</td> </tr> <tr> <td>PROJECT MNGR</td> <td>GREG RIORDAN</td> <td>21.04.17</td> </tr> </tbody> </table>	TITLE	NAME	DATE	DRAWN	JAMES TERPENING	21.04.17	DRG CHECK	CRAIG DUNNINGHAM	21.04.17	DESIGN	DANRO ODENDAL	21.04.17	DESIGN CHECK	FARIZ RAHMAN	21.04.17	DESIGN MNGR	DANIEL KEHOE	21.04.17	PROJECT MNGR	GREG RIORDAN	21.04.17
TITLE	NAME	DATE																							
DRAWN	JAMES TERPENING	21.04.17																							
DRG CHECK	CRAIG DUNNINGHAM	21.04.17																							
DESIGN	DANRO ODENDAL	21.04.17																							
DESIGN CHECK	FARIZ RAHMAN	21.04.17																							
DESIGN MNGR	DANIEL KEHOE	21.04.17																							
PROJECT MNGR	GREG RIORDAN	21.04.17																							



FROM COFFS HARBOUR

TO BALLINA

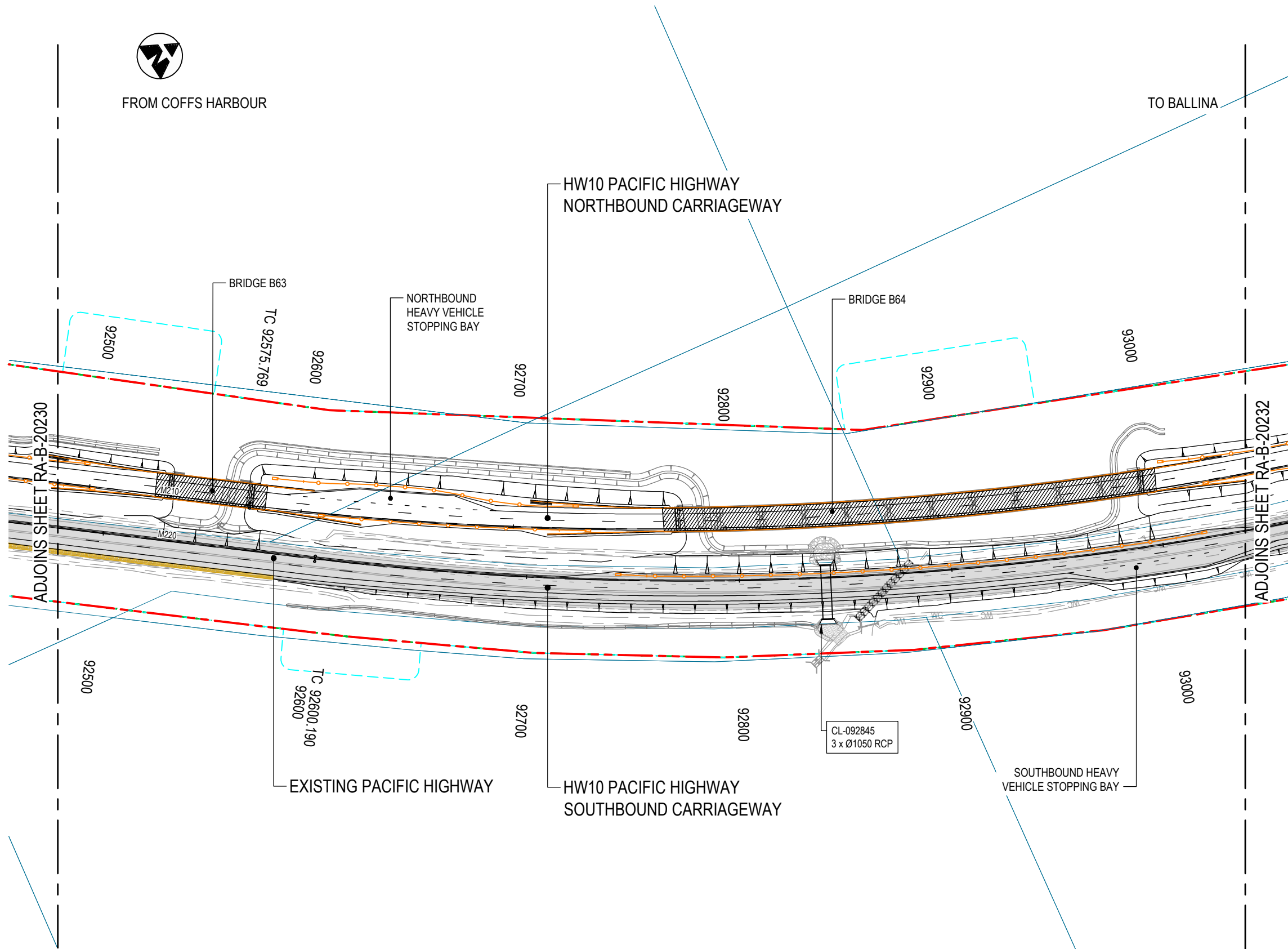
UTILITY INFORMATION SHOWN ON THE DRAWINGS DOES NOT DEPICT ANY MORE THAN THE PRESENCE OF A SERVICE, BASED ON AVAILABLE DOCUMENTARY EVIDENCE. THE PRESENCE OF A UTILITY SERVICE, ITS SIZE AND LOCATION SHOULD BE CONFIRMED BY FIELD INSPECTION, PRIOR TO THE COMMENCEMENT OF ROADWORKS AND THE RELEVANT UTILITY PLANS OBTAINED BY DIALLING 1100 OR FAX 1300 652 077 (DIAL BEFORE YOU DIG). CAUTION SHOULD BE EXERCISED WHEN WORKING IN THE VICINITY OF ALL UTILITY SERVICES. REFER TO UX PACKAGE FOR FURTHER DETAILS.

NOTES

- FOR GENERAL NOTES AND SPECIFICATIONS REFER TO DRAWING RA-B-00261.
- FOR GENERAL LEGEND REFER TO DRAWING RA-B-00271.

LEGEND

- APPROVED PROJECT BOUNDARY
- PROPOSED ACQUISITION BOUNDARY
- EXISTING CADASTRAL BOUNDARY
- CLEARING BOUNDARY
- WIRE ROPE SAFETY BARRIER
- WIRE ROPE ANCHOR BLOCK END TERMINAL
- TYPE "F" BARRIER
- W-BEAM GUARD FENCE
- MAIN REFERENCE CONTROL STRING
- SO GUTTER
- SA GUTTER
- PROPOSED CROSS DRAINAGE / FAUNA STRUCTURE
- PROPOSED CROSS DRAINAGE STRUCTURE
- PERMANENT BASIN
- EXISTING PAVEMENT
- PROPOSED BRIDGE
- REDUNDANT PAVEMENT / EARTHWORKS TO BE REMOVED
- PROPOSED LANDSCAPING MOUND EARTHWORKS
- DRAINAGE SCOUR PROTECTION



MAY BE INCOMPLETE IF COPIED FROM A3 SIZE ORIGINAL

***Disclaimer:** This information is to be used only for the purpose of inspecting fixing or varying road levels in accordance with Part 3 of the Roads Act 1993. In some locations the road configuration has been refined without impacting the road level.

ACCEPTED FOR CONSTRUCTION

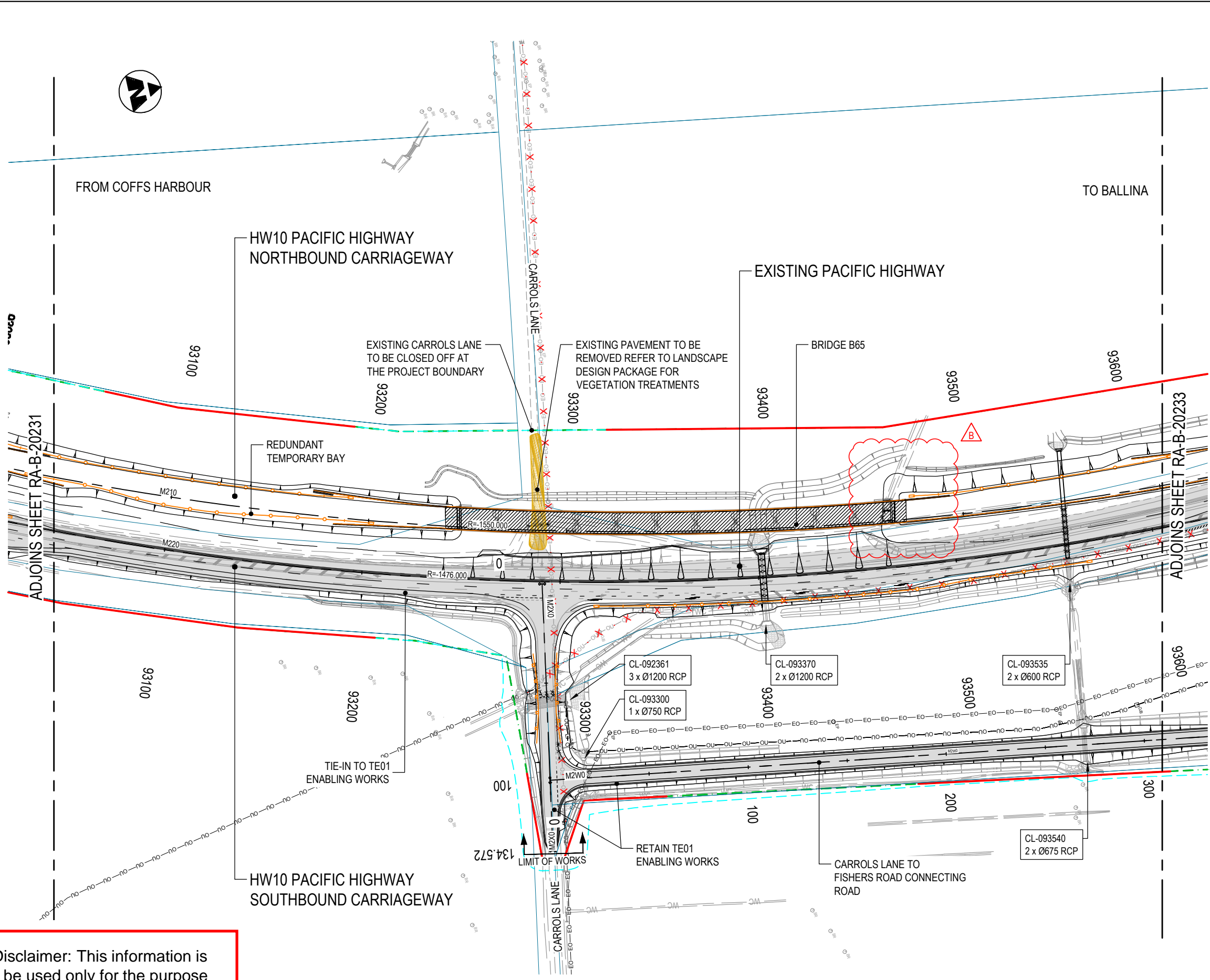
DESIGN LOT CODE B-81-RA-02		DESIGN MODEL FILE(S) USED FOR DOCUMENTATION OF THIS DRAWING W2B-ABJ-B-RA-MOD-09002_WK68		PLOT DATE / TIME 21/04/17 2:59:39 PM James Terpening		PLOT BY James Terpening		CLIENT CLARENCE VALLEY COUNCIL HW10 - PACIFIC HIGHWAY UPGRADE MACLEAN TO DEVILS PULPIT PORTION B ROAD ALIGNMENT PLAN RA02		A3																						
AMENDMENT / REVISION DESCRIPTION ISSUED FOR CONSTRUCTION		WVR No. APPROVAL S.A.		SCALES ON A3 SIZE DRAWING 0 20 40 60 80 100 SCALE 1:2000m		DRAWINGS / DESIGN PREPARED BY ARCADIS Beca				SHEET No. 13 OF 17																						
		CO-ORDINATE SYSTEM MGA ZONE 56		HEIGHT DATUM AHD		<table border="1"> <thead> <tr> <th>TITLE</th> <th>NAME</th> <th>DATE</th> </tr> </thead> <tbody> <tr> <td>DRAWN</td> <td>JAMES TERPENING</td> <td>21.04.17</td> </tr> <tr> <td>DRG CHECK</td> <td>CRAIG DUNNINGHAM</td> <td>21.04.17</td> </tr> <tr> <td>DESIGN</td> <td>DANRO ODENDAL</td> <td>21.04.17</td> </tr> <tr> <td>DESIGN CHECK</td> <td>FARIZ RAHMAN</td> <td>21.04.17</td> </tr> <tr> <td>DESIGN MNGR</td> <td>DANIEL KEHOE</td> <td>21.04.17</td> </tr> <tr> <td>PROJECT MNGR</td> <td>GREG RIORDAN</td> <td>21.04.17</td> </tr> </tbody> </table>		TITLE	NAME	DATE	DRAWN	JAMES TERPENING	21.04.17	DRG CHECK	CRAIG DUNNINGHAM	21.04.17	DESIGN	DANRO ODENDAL	21.04.17	DESIGN CHECK	FARIZ RAHMAN	21.04.17	DESIGN MNGR	DANIEL KEHOE	21.04.17	PROJECT MNGR	GREG RIORDAN	21.04.17	PREPARED FOR PACIFIC HIGHWAY OFFICE		RMS REGISTRATION No. DS2016/000619	PART 1
TITLE	NAME	DATE																														
DRAWN	JAMES TERPENING	21.04.17																														
DRG CHECK	CRAIG DUNNINGHAM	21.04.17																														
DESIGN	DANRO ODENDAL	21.04.17																														
DESIGN CHECK	FARIZ RAHMAN	21.04.17																														
DESIGN MNGR	DANIEL KEHOE	21.04.17																														
PROJECT MNGR	GREG RIORDAN	21.04.17																														
						ISSUE STATUS ISSUED FOR CONSTRUCTION		EDMS No. SF2015/118045	SHEET No. RA-B-20231	ISSUE A																						

UTILITY INFORMATION SHOWN ON THE DRAWINGS DOES NOT DEPICT ANY MORE THAN THE PRESENCE OF A SERVICE, BASED ON AVAILABLE DOCUMENTARY EVIDENCE. THE PRESENCE OF A UTILITY SERVICE, ITS SIZE AND LOCATION SHOULD BE CONFIRMED BY FIELD INSPECTION, PRIOR TO THE COMMENCEMENT OF ROADWORKS AND THE RELEVANT UTILITY PLANS OBTAINED BY DIALLING 1100 OR FAX 1300 652 077 (DIAL BEFORE YOU DIG). CAUTION SHOULD BE EXERCISED WHEN WORKING IN THE VICINITY OF ALL UTILITY SERVICES. REFER TO UX PACKAGE FOR FURTHER DETAILS.

- NOTES**
- FOR GENERAL NOTES AND SPECIFICATIONS REFER TO DRAWING RA-B-00261.
 - FOR GENERAL LEGEND REFER TO DRAWING RA-B-00271.

LEGEND

- APPROVED PROJECT BOUNDARY
- PROPOSED ACQUISITION BOUNDARY
- EXISTING CADASTRAL BOUNDARY
- CLEARING BOUNDARY
- WIRE ROPE SAFETY BARRIER
- WIRE ROPE ANCHOR BLOCK END TERMINAL
- TYPE "F" BARRIER
- W-BEAM GUARD FENCE
- MAIN REFERENCE CONTROL STRING
- SO GUTTER
- SA GUTTER
- PROPOSED CROSS DRAINAGE / FAUNA STRUCTURE
- PROPOSED CROSS DRAINAGE STRUCTURE
- PERMANENT BASIN
- EXISTING PAVEMENT
- PROPOSED BRIDGE
- REDUNDANT PAVEMENT / EARTHWORKS TO BE REMOVED
- PROPOSED LANDSCAPING MOUND EARTHWORKS
- DRAINAGE SCOUR PROTECTION



MAY BE INCOMPLETE IF COPIED
C:\Project\wise\W2B\Bums27028\W2B-ABJ-B-RA-DRG-20232.dwg
11 ON A3 SIZE ORIGINAL

***Disclaimer:** This information is to be used only for the purpose of inspecting fixing or varying road levels in accordance with Part 3 of the Roads Act 1993. In some locations the road configuration has been refined without impacting the road level.

ACCEPTED FOR CONSTRUCTION

<p>DESIGN LOT CODE B-81-RA-02</p> <p>DESIGN MODEL FILE(S) USED FOR DOCUMENTATION OF THIS DRAWING W2B-ABJ-B-RA-MOD-09002_WK 153</p> <p>AMENDMENT / REVISION DESCRIPTION ISSUED FOR CONSTRUCTION W2B-ABJ-B-RA-CER-00028</p>	<p>SCALE(S) ON A3 SIZE DRAWING</p> <p>0 20 40 60 80 100 SCALE 1:2000m</p> <p>CO-ORDINATE SYSTEM MGA ZONE 56</p> <p>HEIGHT DATUM AHD</p>	<p>PLOT DATE / TIME 11/12/18 11:07:14 AM Tacadena, Rommel</p> <p>PLOT BY TACADENA, ROMMEL</p> <p>CLIENT NSW GOVERNMENT Transport Roads & Maritime Services</p> <p>PREPARED FOR PACIFIC HIGHWAY OFFICE</p>	<p>CLARENCE VALLEY COUNCIL HW10 - PACIFIC HIGHWAY UPGRADE MACLEAN TO DEVILS PULPIT PORTION B ROAD ALIGNMENT PLAN RA02</p> <p>RMS REGISTRATION No. DS2016/000619</p> <p>ISSUE STATUS ISSUED FOR CONSTRUCTION</p> <p>EDMS No. SF2015/118045</p> <p>SHEET No. RA-B-20232</p> <p>ISSUE No. B</p>														
<p>DRAWINGS / DESIGN PREPARED BY</p> <p>ARCADIS ABJV Beca</p>		<p>TITLE</p> <table border="1" style="width: 100%; border-collapse: collapse;"> <thead> <tr> <th>NAME</th> <th>DATE</th> </tr> </thead> <tbody> <tr><td>JAMES TERPENING</td><td>21.04.17</td></tr> <tr><td>CRAIG DUNNINGHAM</td><td>21.04.17</td></tr> <tr><td>DANRO ODENDAL</td><td>21.04.17</td></tr> <tr><td>FARIZ RAHMAN</td><td>21.04.17</td></tr> <tr><td>DANIEL KEHOE</td><td>21.04.17</td></tr> <tr><td>GREG RIORDAN</td><td>21.04.17</td></tr> </tbody> </table>		NAME	DATE	JAMES TERPENING	21.04.17	CRAIG DUNNINGHAM	21.04.17	DANRO ODENDAL	21.04.17	FARIZ RAHMAN	21.04.17	DANIEL KEHOE	21.04.17	GREG RIORDAN	21.04.17
NAME	DATE																
JAMES TERPENING	21.04.17																
CRAIG DUNNINGHAM	21.04.17																
DANRO ODENDAL	21.04.17																
FARIZ RAHMAN	21.04.17																
DANIEL KEHOE	21.04.17																
GREG RIORDAN	21.04.17																

A3

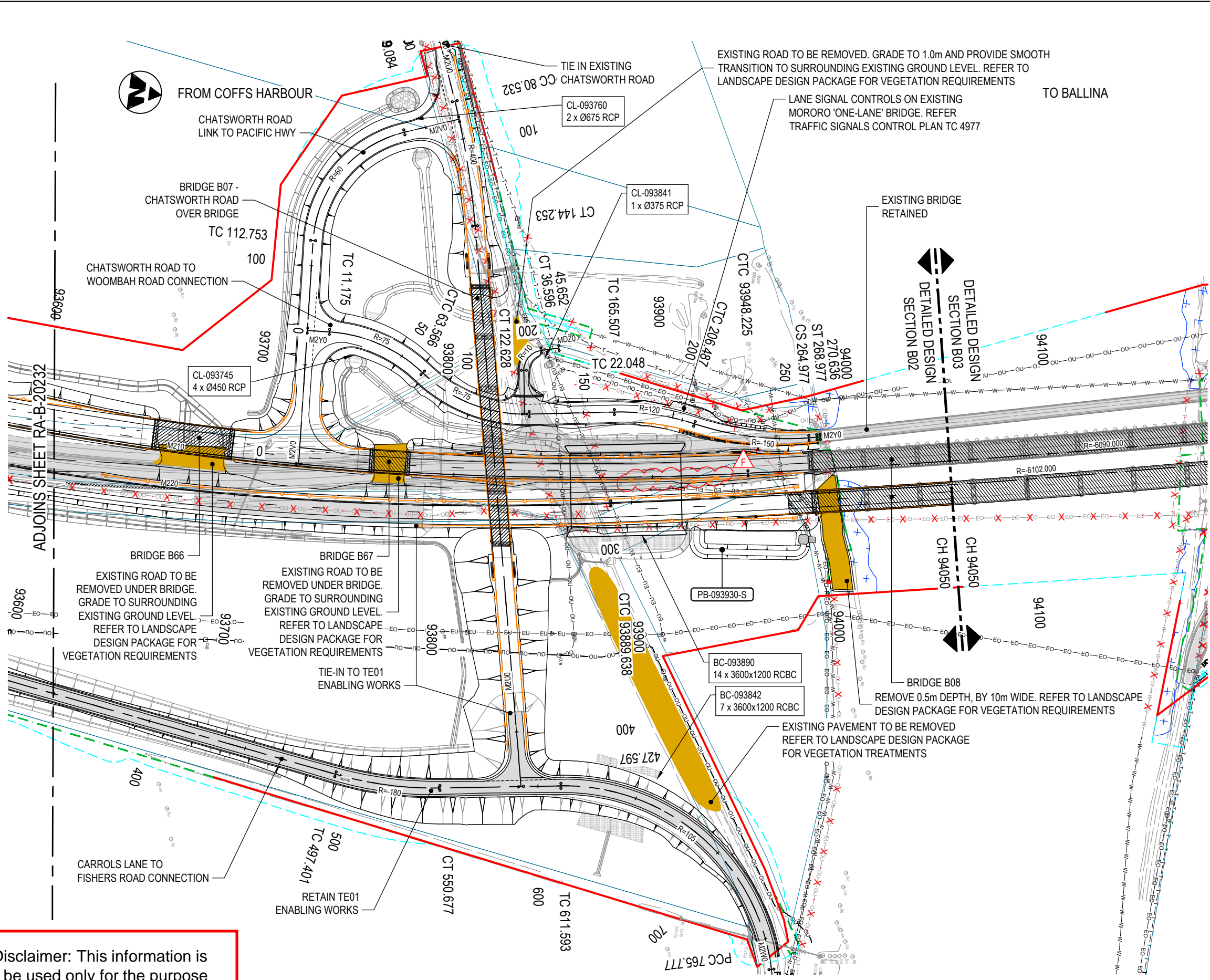
SHEET No. 14 OF 17

UTILITY INFORMATION SHOWN ON THE DRAWINGS DOES NOT DEPICT ANY MORE THAN THE PRESENCE OF A SERVICE, BASED ON AVAILABLE DOCUMENTARY EVIDENCE. THE PRESENCE OF A UTILITY SERVICE, ITS SIZE AND LOCATION SHOULD BE CONFIRMED BY FIELD INSPECTION, PRIOR TO THE COMMENCEMENT OF ROADWORKS AND THE RELEVANT UTILITY PLANS OBTAINED BY DIALLING 1100 OR FAX 1300 652 077 (DIAL BEFORE YOU DIG). CAUTION SHOULD BE EXERCISED WHEN WORKING IN THE VICINITY OF ALL UTILITY SERVICES. REFER TO UX PACKAGE FOR FURTHER DETAILS.

- NOTES**
- FOR GENERAL NOTES AND SPECIFICATIONS REFER TO DRAWING RA-B-00261.
 - FOR GENERAL LEGEND REFER TO DRAWING RA-B-00271.

LEGEND

	APPROVED PROJECT BOUNDARY
	PROPOSED ACQUISITION BOUNDARY
	EXISTING CADASTRAL BOUNDARY
	CLEARING BOUNDARY
	WIRE ROPE SAFETY BARRIER
	WIRE ROPE ANCHOR BLOCK END TERMINAL
	TYPE "T" BARRIER
	W-BEAM GUARD FENCE
	MAIN REFERENCE CONTROL STRING
	SO GUTTER
	SA GUTTER
	PROPOSED CROSS DRAINAGE / FAUNA STRUCTURE
	PROPOSED CROSS DRAINAGE STRUCTURE
	PERMANENT BASIN
	EXISTING PAVEMENT
	PROPOSED BRIDGE
	REDUNDANT PAVEMENT / EARTHWORKS TO BE REMOVED
	PROPOSED LANDSCAPING MOUND EARTHWORKS
	DRAINAGE SCOUR PROTECTION



MAY BE INCOMPLETE IF COPIED
C:\project\wise\w20\msz\2102\HW\B-ABJ-B-RA-DR-G-20233.dwg
1:1 ON A3 SIZE ORIGINAL

***Disclaimer:** This information is to be used only for the purpose of inspecting fixing or varying road levels in accordance with Part 3 of the Roads Act 1993. In some locations the road configuration has been refined without impacting the road level.

ACCEPTED FOR CONSTRUCTION

<p>DESIGN LOT CODE B-81-RA-02</p> <p>DESIGN MODEL FILE(S) USED FOR DOCUMENTATION OF THIS DRAWING W2B-ABJ-B-RA-MOD-09002_WK 210</p> <p>AMENDMENT / REVISION DESCRIPTION</p> <p>ISSUED FOR CONSTRUCTION W2B-ABJ-B-RA-CER-00021 W2B-ABJ-B-RA-CER-00034 W2B-ABJ-B-RA-CER-00062 W2B-ABJ-B-RA-CER-00071 W2B-ABJ-B-RA-CER-00074</p>	<p>APPROVAL</p> <p>SA. _____ D.G. _____ D.G. _____ B.W. _____ M.M. _____ T.S. _____</p> <p>SCALE ON A3 SIZE DRAWING</p> <p>0 20 40 60 80 100</p> <p>SCALE 1:2000m</p> <p>CO-ORDINATE SYSTEM MGA ZONE 56</p> <p>HEIGHT DATUM AHD</p>	<p>DRAWINGS / DESIGN PREPARED BY</p> <p>ARCADIS ABJV Beca</p> <p>PLOT DATE / TIME 13/05/20 7:10:53 PM Maxted, Michael</p> <p>PLOT BY</p> <table border="1" style="width: 100%; border-collapse: collapse;"> <tr> <th>TITLE</th> <th>NAME</th> <th>DATE</th> </tr> <tr> <td>DRAWN</td> <td>JAMES TERPENING</td> <td>21.04.17</td> </tr> <tr> <td>DRG CHECK</td> <td>CRAIG DUNNINGHAM</td> <td>21.04.17</td> </tr> <tr> <td>DESIGN</td> <td>DANRO ODENDAL</td> <td>21.04.17</td> </tr> <tr> <td>DESIGN CHECK</td> <td>FARIZ RAHMAN</td> <td>21.04.17</td> </tr> <tr> <td>DESIGN MNGR</td> <td>DANIEL KEHOE</td> <td>21.04.17</td> </tr> <tr> <td>PROJECT MNGR</td> <td>GREG RIORDAN</td> <td>21.04.17</td> </tr> </table>	TITLE	NAME	DATE	DRAWN	JAMES TERPENING	21.04.17	DRG CHECK	CRAIG DUNNINGHAM	21.04.17	DESIGN	DANRO ODENDAL	21.04.17	DESIGN CHECK	FARIZ RAHMAN	21.04.17	DESIGN MNGR	DANIEL KEHOE	21.04.17	PROJECT MNGR	GREG RIORDAN	21.04.17	<p>CLIENT</p> <p> Transport Roads & Maritime Services</p> <p>PREPARED FOR PACIFIC HIGHWAY OFFICE</p> <p>CLARENCE VALLEY COUNCIL HW10 - PACIFIC HIGHWAY UPGRADE MACLEAN TO DEVILS PULPIT PORTION B ROAD ALIGNMENT PLAN RA02</p> <p>RMS REGISTRATION No. DS2016/000619</p> <p>ISSUE STATUS ISSUED FOR CONSTRUCTION</p> <p>EDMS No. SF2015/118045</p> <p>SHEET No. RA-B-20233</p> <p style="text-align: right;">PART 1 ISSUE F</p>
TITLE	NAME	DATE																						
DRAWN	JAMES TERPENING	21.04.17																						
DRG CHECK	CRAIG DUNNINGHAM	21.04.17																						
DESIGN	DANRO ODENDAL	21.04.17																						
DESIGN CHECK	FARIZ RAHMAN	21.04.17																						
DESIGN MNGR	DANIEL KEHOE	21.04.17																						
PROJECT MNGR	GREG RIORDAN	21.04.17																						

A3

SHEET No. 15 OF 17

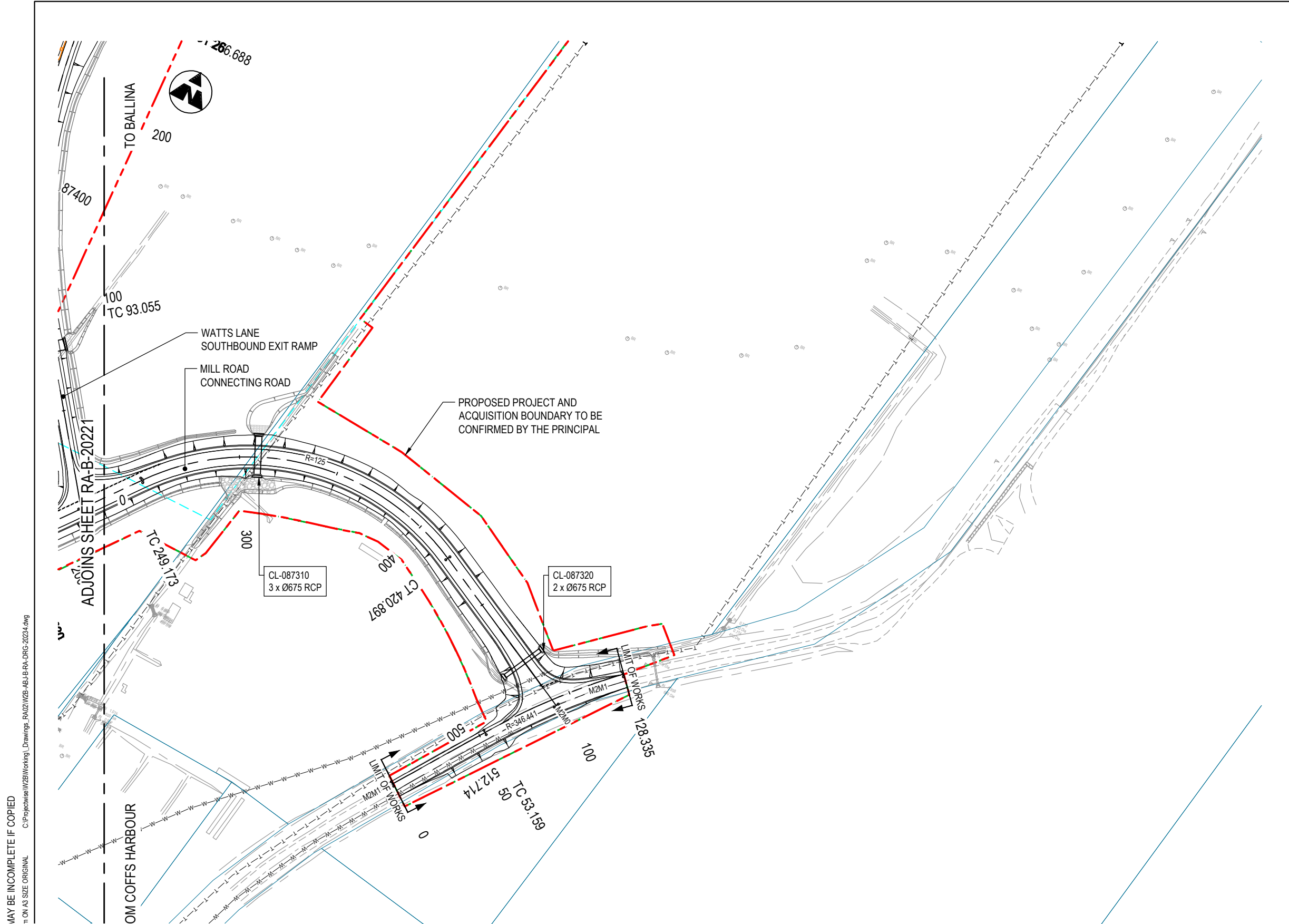
© Roads and Maritime Services

UTILITY INFORMATION SHOWN ON THE DRAWINGS DOES NOT DEPICT ANY MORE THAN THE PRESENCE OF A SERVICE, BASED ON AVAILABLE DOCUMENTARY EVIDENCE. THE PRESENCE OF A UTILITY SERVICE, ITS SIZE AND LOCATION SHOULD BE CONFIRMED BY FIELD INSPECTION, PRIOR TO THE COMMENCEMENT OF ROADWORKS AND THE RELEVANT UTILITY PLANS OBTAINED BY DIALLING 1100 OR FAX 1300 652 077 (DIAL BEFORE YOU DIG). CAUTION SHOULD BE EXERCISED WHEN WORKING IN THE VICINITY OF ALL UTILITY SERVICES. REFER TO UX PACKAGE FOR FURTHER DETAILS.

- NOTES**
- FOR GENERAL NOTES AND SPECIFICATIONS REFER TO DRAWING RA-B-00261.
 - FOR GENERAL LEGEND REFER TO DRAWING RA-B-00271.

LEGEND

- APPROVED PROJECT BOUNDARY
- PROPOSED ACQUISITION BOUNDARY
- EXISTING CADASTRAL BOUNDARY
- CLEARING BOUNDARY
- WIRE ROPE SAFETY BARRIER
- WIRE ROPE ANCHOR BLOCK END TERMINAL
- TYPE "F" BARRIER
- W-BEAM GUARD FENCE
- MAIN REFERENCE CONTROL STRING
- SO GUTTER
- SA GUTTER
- PROPOSED CROSS DRAINAGE / FAUNA STRUCTURE
- PROPOSED CROSS DRAINAGE STRUCTURE
- PERMANENT BASIN
- EXISTING PAVEMENT
- PROPOSED BRIDGE
- REDUNDANT PAVEMENT / EARTHWORKS TO BE REMOVED
- PROPOSED LANDSCAPING MOUND EARTHWORKS
- DRAINAGE SCOUR PROTECTION



MAY BE INCOMPLETE IF COPIED
C:\Project\wise\W2B\Working\Drawings_RA02\W2B-ABJ-B-RA-DRG-20234.dwg
11 ON A3 SIZE ORIGINAL

***Disclaimer:** This information is to be used only for the purpose of inspecting fixing or varying road levels in accordance with Part 3 of the Roads Act 1993. In some locations the road configuration has been refined without impacting the road level.

ACCEPTED FOR CONSTRUCTION

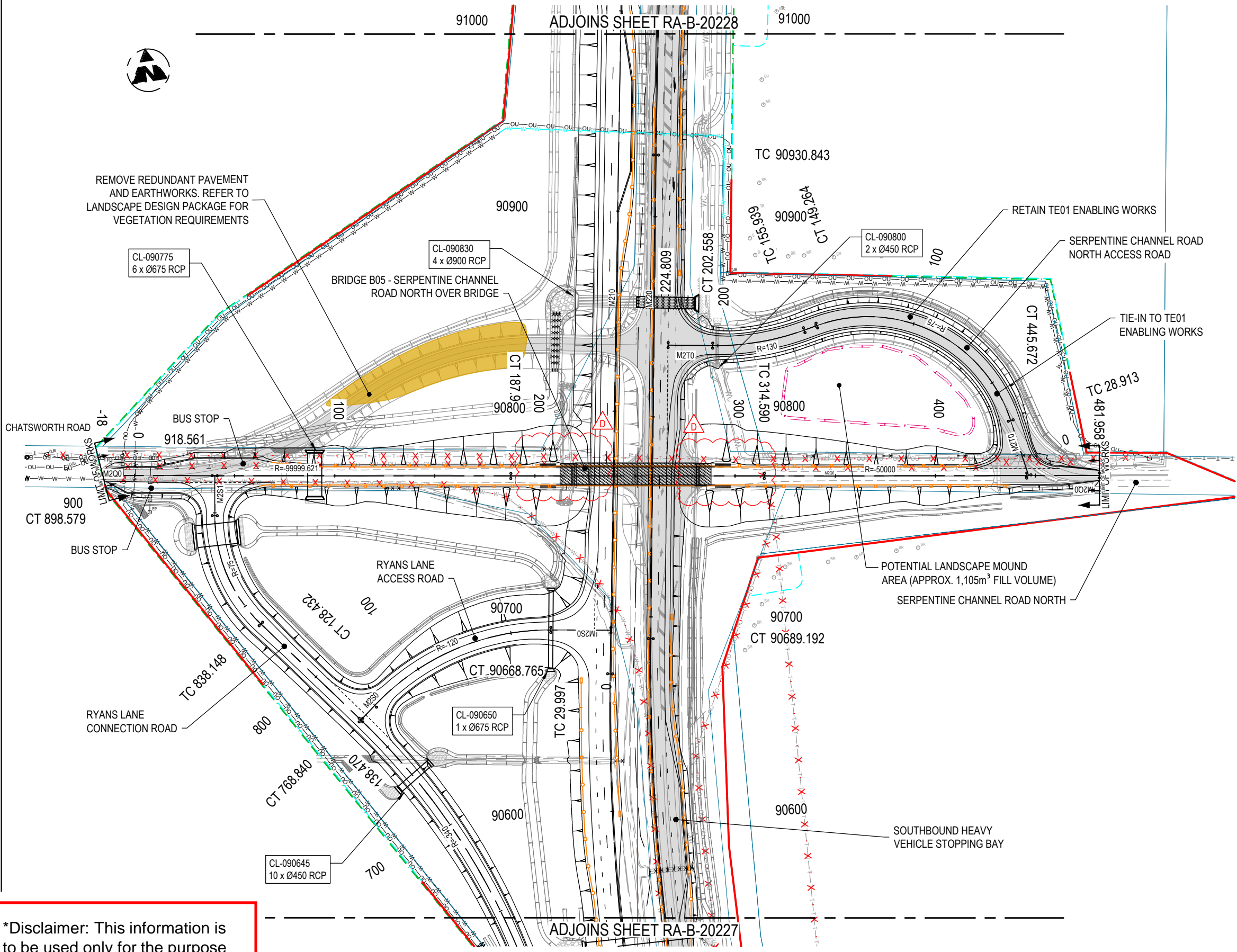
	DESIGN LOT CODE B-81-RA-02	DESIGN MODEL FILE(S) USED FOR DOCUMENTATION OF THIS DRAWING W2B-ABJ-B-RA-MOD-09002_WK68	PLOT DATE / TIME 08/05/17 2:42:42 PM James Terpening		CLIENT CLARENCE VALLEY COUNCIL HW10 - PACIFIC HIGHWAY UPGRADE MACLEAN TO DEVILS PULPIT PORTION B ROAD ALIGNMENT PLAN RA02	A3
AMENDMENT / REVISION DESCRIPTION ISSUED FOR CONSTRUCTION	WVR No. APPROVAL S.A.	SCALES ON A3 SIZE DRAWING 0 20 40 60 80 100 SCALE 1:2000m	DRAWINGS / DESIGN PREPARED BY ARCADIS Beca	TITLE DRAWN DRG CHECK DESIGN DESIGN CHECK DESIGN MNGR PROJECT MNGR	NAME JAMES TERPENING CRAIG DUNNINGHAM DANRO ODENDAL FARIZ RAHMAN DANIEL KEHOE GREG RIORDAN	DATE 21.04.17 21.04.17 21.04.17 21.04.17 21.04.17 21.04.17
CO-ORDINATE SYSTEM MGA ZONE 56			HEIGHT DATUM AHD		PREPARED FOR PACIFIC HIGHWAY OFFICE	RMS REGISTRATION No. DS2016/000619 ISSUE STATUS ISSUED FOR CONSTRUCTION
			EDMS No. SF2015/118045		SHEET No. RA-B-20234	PART 1 ISSUE A

UTILITY INFORMATION SHOWN ON THE DRAWINGS DOES NOT DEPICT ANY MORE THAN THE PRESENCE OF A SERVICE, BASED ON AVAILABLE DOCUMENTARY EVIDENCE. THE PRESENCE OF A UTILITY SERVICE, ITS SIZE AND LOCATION SHOULD BE CONFIRMED BY FIELD INSPECTION, PRIOR TO THE COMMENCEMENT OF ROADWORKS AND THE RELEVANT UTILITY PLANS OBTAINED BY DIALLING 1100 OR FAX 1300 652 077 (DIAL BEFORE YOU DIG). CAUTION SHOULD BE EXERCISED WHEN WORKING IN THE VICINITY OF ALL UTILITY SERVICES. REFER TO UX PACKAGE FOR FURTHER DETAILS.

- NOTES**
- FOR GENERAL NOTES AND SPECIFICATIONS REFER TO DRAWING RA-B-00261.
 - FOR GENERAL LEGEND REFER TO DRAWING RA-B-00271.

LEGEND

- APPROVED PROJECT BOUNDARY
- PROPOSED ACQUISITION BOUNDARY
- EXISTING CADASTRAL BOUNDARY
- CLEARING BOUNDARY
- WIRE ROPE SAFETY BARRIER
- WIRE ROPE ANCHOR BLOCK END TERMINAL
- TYPE "F" BARRIER
- W-BEAM GUARD FENCE
- MAIN REFERENCE CONTROL STRING
- SO GUTTER
- SA GUTTER
- PROPOSED CROSS DRAINAGE / FAUNA STRUCTURE
- PROPOSED CROSS DRAINAGE STRUCTURE
- PERMANENT BASIN
- EXISTING PAVEMENT
- PROPOSED BRIDGE
- REDUNDANT PAVEMENT / EARTHWORKS TO BE REMOVED
- PROPOSED LANDSCAPING MOUND EARTHWORKS
- DRAINAGE SCOUR PROTECTION



MAY BE INCOMPLETE IF COPIED
C:\Project\wise\W2B\0ms27028\W2B-ABJ-B-RA-DRG-20235.dwg
11 ON A3 SIZE ORIGINAL

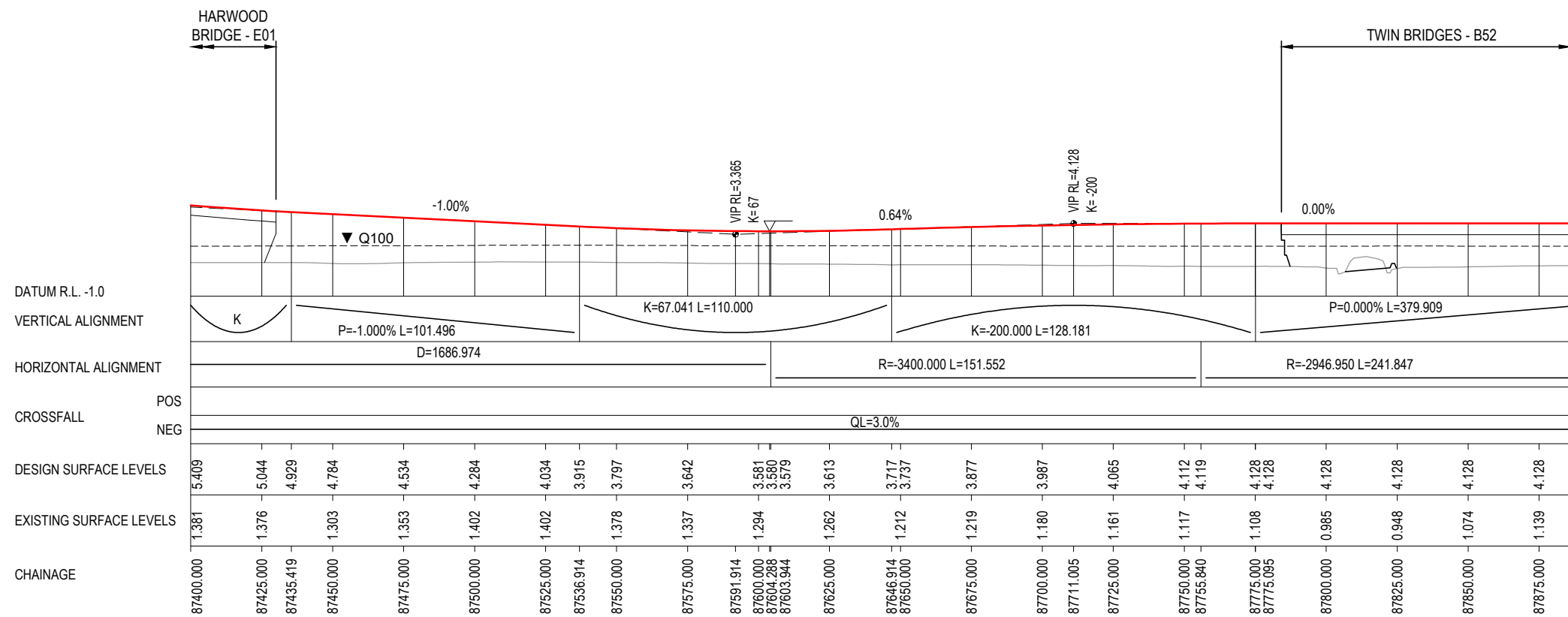
***Disclaimer:** This information is to be used only for the purpose of inspecting fixing or varying road levels in accordance with Part 3 of the Roads Act 1993. In some locations the road configuration has been refined without impacting the road level.

ACCEPTED FOR CONSTRUCTION

DESIGN LOT CODE B-81-RA-02		DESIGN MODEL FILE(S) USED FOR DOCUMENTATION OF THIS DRAWING W2B-ABJ-B-RA-MOD-09002_WK 160		PLOT DATE / TIME 15/02/19 12:21:17 PM Tacadena, Rommel		PLOT BY Tacadena, Rommel		CLIENT CLARENCE VALLEY COUNCIL HW10 - PACIFIC HIGHWAY UPGRADE MACLEAN TO DEVILS PULPIT PORTION B ROAD ALIGNMENT PLAN RA02		A3			
AMENDMENT / REVISION DESCRIPTION ISSUED FOR CONSTRUCTION IFC-W2B-ABJ-B-RA-CER-00004 W2B-ABJ-B-RA-CER-00021 W2B-ABJ-B-RA-CER-00034		VVR No. APPROVAL S.A. S.A. D.G. D.G.		SCALES ON A3 SIZE DRAWING 0 20 40 60 80 100 SCALE 1:2000m		DRAWINGS / DESIGN PREPARED BY ARCADIS Beca		TITLE NAME DATE DRAWN JAMES TERPENING 25.09.17 DRG CHECK CRAIG DUNNINGHAM 25.09.17 DESIGN DANRO ODENDAL 25.09.17 DESIGN CHECK FARIZ RAHMAN 25.09.17 DESIGN MNGR DANIEL KEHOE 25.09.17 PROJECT MNGR GREG RIORDAN 25.09.17		PREPARED FOR PACIFIC HIGHWAY OFFICE	RMS REGISTRATION No. DS2016/000619 ISSUE STATUS ISSUED FOR CONSTRUCTION	EDMS No. SF2015/118045 SHEET No. RA-B-20235 ISSUE D	PART 1

NOTES

1. FOR GENERAL NOTES AND SPECIFICATIONS REFER TO DRAWING RA-B-00261.
2. FOR GENERAL LEGEND REFER TO DRAWING RA-B-00271.
3. FOR ROAD ALIGNMENT PLANS REFER TO DRAWING SET RA-B-20219 TO RA-B-20235.



DESIGN CONTROL M210 - PORTION B - NORTHBOUND CONTROL
SCALE - HORIZ. 1:2000, VERT. 1:400

MAY BE INCOMPLETE IF COPIED FROM A3 SIZE ORIGINAL

C:\Projectwise\W2B\Working\Drawings_RA02\W2B-ABJ-B-RA-06201.dwg

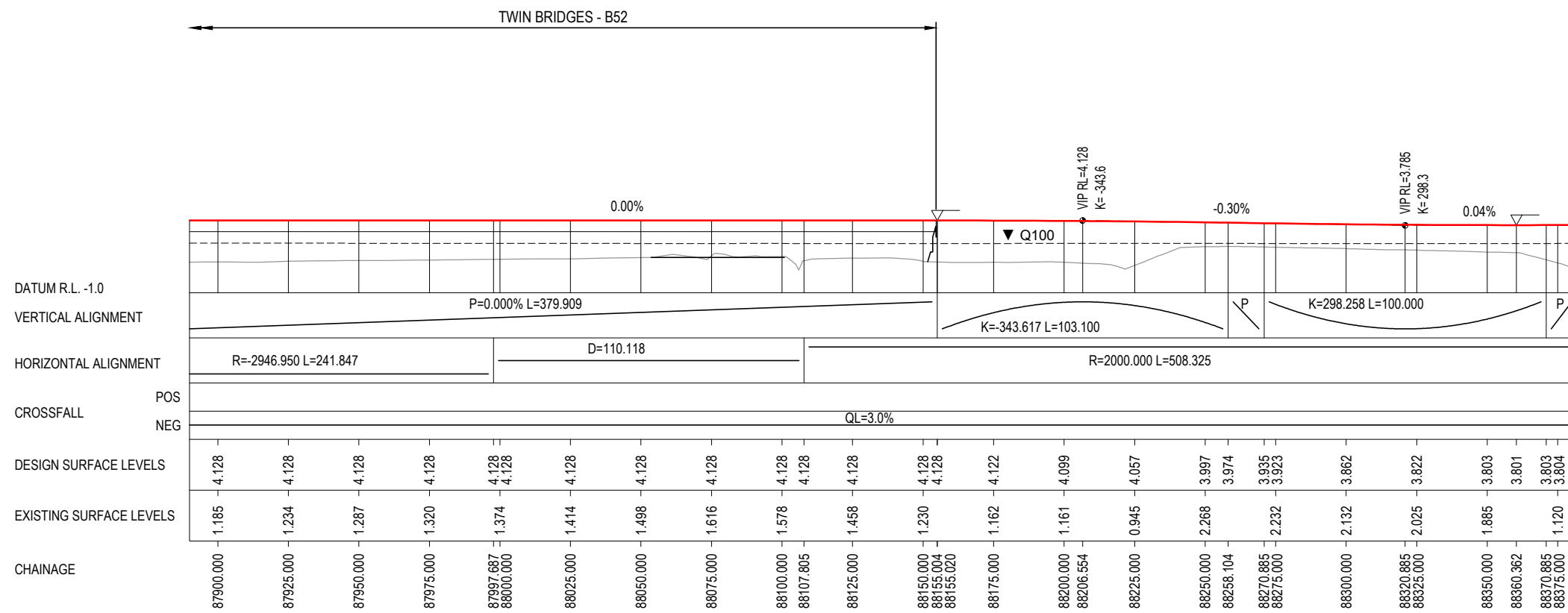
***Disclaimer:** This information is to be used only for the purpose of inspecting fixing or varying road levels in accordance with Part 3 of the Roads Act 1993. In some locations the road configuration has been refined without impacting the road level.

ACCEPTED FOR CONSTRUCTION

DESIGN LOT CODE B-81-RA-02		DESIGN MODEL FILE(S) USED FOR DOCUMENTATION OF THIS DRAWING W2B-ABJ-B-RA-MOD-09002_WK68		PLOT DATE / TIME 21/04/17 10:20:43 AM James Terpening		PLOT BY James Terpening		CLIENT CLARENCE VALLEY COUNCIL HW10 - PACIFIC HIGHWAY UPGRADE MACLEAN TO DEVILS PULPIT PORTION B CONTROL LINE M210 LONGITUDINAL SECTIONS RA02		SHEET No. 01 OF 14	
AMENDMENT / REVISION DESCRIPTION ISSUED FOR CONSTRUCTION		VVR No. APPROVAL S.A.		SCALES ON A3 SIZE DRAWING 0 20 40 60 80 100 SCALE 1:2000m 0 5 10 15 20 SCALE 1:400m		DRAWINGS / DESIGN PREPARED BY ARCADIS Beca		TITLE NAME DATE DRAWN JAMES TERPENING 21.04.17 DRG CHECK CRAIG DUNNINGHAM 21.04.17 DESIGN DANRO ODENDAL 21.04.17 DESIGN CHECK FARIZ RAHMAN 21.04.17 DESIGN MNGR DANIEL KEHOE 21.04.17 PROJECT MNGR GREG RIORDAN 21.04.17		PREPARED FOR PACIFIC HIGHWAY OFFICE	
								NSW GOVERNMENT Transport Roads & Maritime Services		RMS REGISTRATION No. DS2016/000619	
								ISSUE STATUS ISSUED FOR CONSTRUCTION		EDMS No. SF2015/118045 SHEET No. RA-B-06201 ISSUE A	

NOTES

1. FOR GENERAL NOTES AND SPECIFICATIONS REFER TO DRAWING RA-B-00261.
2. FOR GENERAL LEGEND REFER TO DRAWING RA-B-00271.
3. FOR ROAD ALIGNMENT PLANS REFER TO DRAWING SET RA-B-20219 TO RA-B-20235.



DESIGN CONTROL M210 - PORTION B - NORTHBOUND CONTROL
SCALE - HORIZ. 1:2000, VERT. 1:400

MAY BE INCOMPLETE IF COPIED FROM A3 SIZE ORIGINAL

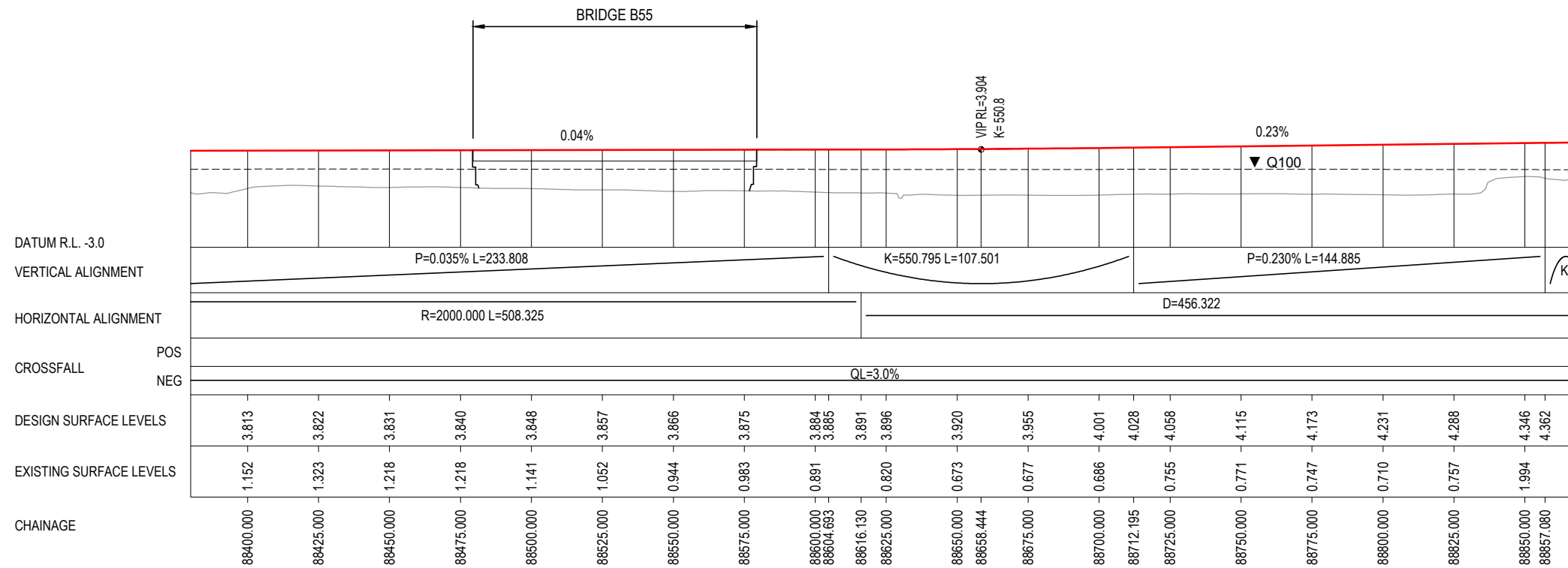
***Disclaimer:** This information is to be used only for the purpose of inspecting fixing or varying road levels in accordance with Part 3 of the Roads Act 1993. In some locations the road configuration has been refined without impacting the road level.

ACCEPTED FOR CONSTRUCTION

DESIGN LOT CODE B-81-RA-02		DESIGN MODEL FILE(S) USED FOR DOCUMENTATION OF THIS DRAWING W2B-ABJ-B-RA-MOD-09002_WK68		PLOT DATE / TIME 21/04/17 10:20:45 AM James Terpening		PLOT BY James Terpening		CLIENT CLARENCE VALLEY COUNCIL HW10 - PACIFIC HIGHWAY UPGRADE MACLEAN TO DEVILS PULPIT PORTION B CONTROL LINE M210 LONGITUDINAL SECTIONS RA02		SHEET No. 02 OF 14	
AMENDMENT / REVISION DESCRIPTION ISSUED FOR CONSTRUCTION		WVR No. APPROVAL S.A.		SCALES ON A3 SIZE DRAWING 0 20 40 60 80 100 SCALE 1:2000m 0 5 10 15 20 SCALE 1:400m		DRAWINGS / DESIGN PREPARED BY ARCADIS Beca		TITLE DRAWN: JAMES TERPENING 21.04.17 DRG CHECK: CRAIG DUNNINGHAM 21.04.17 DESIGN: DANRO ODENDAL 21.04.17 DESIGN CHECK: FARIZ RAHMAN 21.04.17 DESIGN MNGR: DANIEL KEHOE 21.04.17 PROJECT MNGR: GREG RIORDAN 21.04.17		PREPARED FOR PACIFIC HIGHWAY OFFICE	
						NSW GOVERNMENT		Transport Roads & Maritime Services		RMS REGISTRATION No. DS2016/000619	
										ISSUE STATUS ISSUED FOR CONSTRUCTION	
										EDMS No. SF2015/118045	
										SHEET No. RA-B-06202	
										PART 1 ISSUE A	

NOTES

1. FOR GENERAL NOTES AND SPECIFICATIONS REFER TO DRAWING RA-B-00261.
2. FOR GENERAL LEGEND REFER TO DRAWING RA-B-00271.
3. FOR ROAD ALIGNMENT PLANS REFER TO DRAWING SET RA-B-20219 TO RA-B-20235.



DESIGN CONTROL M210 - PORTION B - NORTHBOUND CONTROL
SCALE - HORIZ. 1:2000, VERT. 1:400

MAY BE INCOMPLETE IF COPIED FROM A3 SIZE ORIGINAL

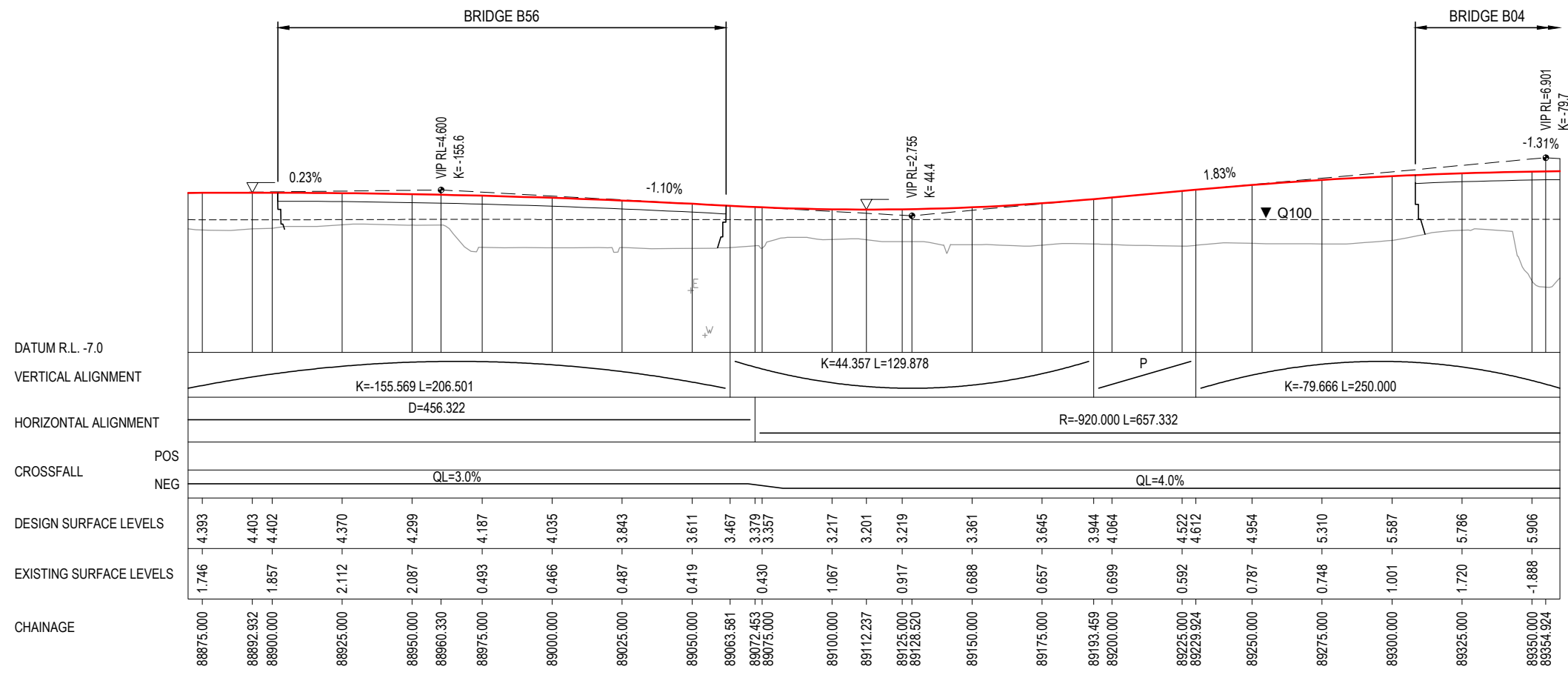
***Disclaimer:** This information is to be used only for the purpose of inspecting fixing or varying road levels in accordance with Part 3 of the Roads Act 1993. In some locations the road configuration has been refined without impacting the road level.

ACCEPTED FOR CONSTRUCTION

<p>AMENDMENT / REVISION DESCRIPTION</p> <p>ISSUED FOR CONSTRUCTION</p>	<p>DESIGN LOT CODE</p> <p>B-81-RA-02</p>	<p>DESIGN MODEL FILE(S) USED FOR DOCUMENTATION OF THIS DRAWING</p> <p>W2B-ABJ-B-RA-MOD-09002_WK68</p>	<p>PLOT DATE / TIME</p> <p>21/04/17 10:20:47 AM James Terpening</p>	<p>PLOT BY</p> <p>James Terpening</p>	<p>CLIENT</p> <p>NSW GOVERNMENT Transport Roads & Maritime Services</p>	<p>CLARENCE VALLEY COUNCIL</p> <p>HW10 - PACIFIC HIGHWAY UPGRADE</p> <p>MACLEAN TO DEVILS PULPIT</p> <p>PORTION B</p> <p>CONTROL LINE M210</p> <p>LONGITUDINAL SECTIONS RA02</p>	<p>SHEET No. 03 OF 14</p> <p>PART 1</p>												
<p>APPROVAL</p> <p>S.A.</p>		<p>SCALES ON A3 SIZE DRAWING</p> <p>0 20 40 60 80 100</p> <p>SCALE 1:2000m</p> <p>0 5 10 15 20</p> <p>SCALE 1:400m</p>		<p>DRAWINGS / DESIGN PREPARED BY</p> <p>ARCADIS ABJV</p> <p>Beca</p>		<p>TITLE</p> <p>NAME</p> <p>DATE</p> <p>DRAWN JAMES TERPENING 21.04.17</p> <p>DRG CHECK CRAIG DUNNINGHAM 21.04.17</p> <p>DESIGN DANRO ODENDAL 21.04.17</p> <p>DESIGN CHECK FARIZ RAHMAN 21.04.17</p> <p>DESIGN MNGR DANIEL KEHOE 21.04.17</p> <p>PROJECT MNGR GREG RIORDAN 21.04.17</p>		<p>PREPARED FOR</p> <p>PACIFIC HIGHWAY OFFICE</p>		<p>RMS REGISTRATION No.</p> <p>DS2016/000619</p>		<p>ISSUE STATUS</p> <p>ISSUED FOR CONSTRUCTION</p>		<p>EDMS No.</p> <p>SF2015/118045</p>		<p>SHEET No.</p> <p>RA-B-06203</p>		<p>ISSUE</p> <p>A</p>	

NOTES

1. FOR GENERAL NOTES AND SPECIFICATIONS REFER TO DRAWING RA-B-00261.
2. FOR GENERAL LEGEND REFER TO DRAWING RA-B-00271.
3. FOR ROAD ALIGNMENT PLANS REFER TO DRAWING SET RA-B-20219 TO RA-B-20235.



DESIGN CONTROL M210 - PORTION B - NORTHBOUND CONTROL
SCALE - HORIZ. 1:2000, VERT. 1:400

MAY BE INCOMPLETE IF COPIED FROM A3 SIZE ORIGINAL

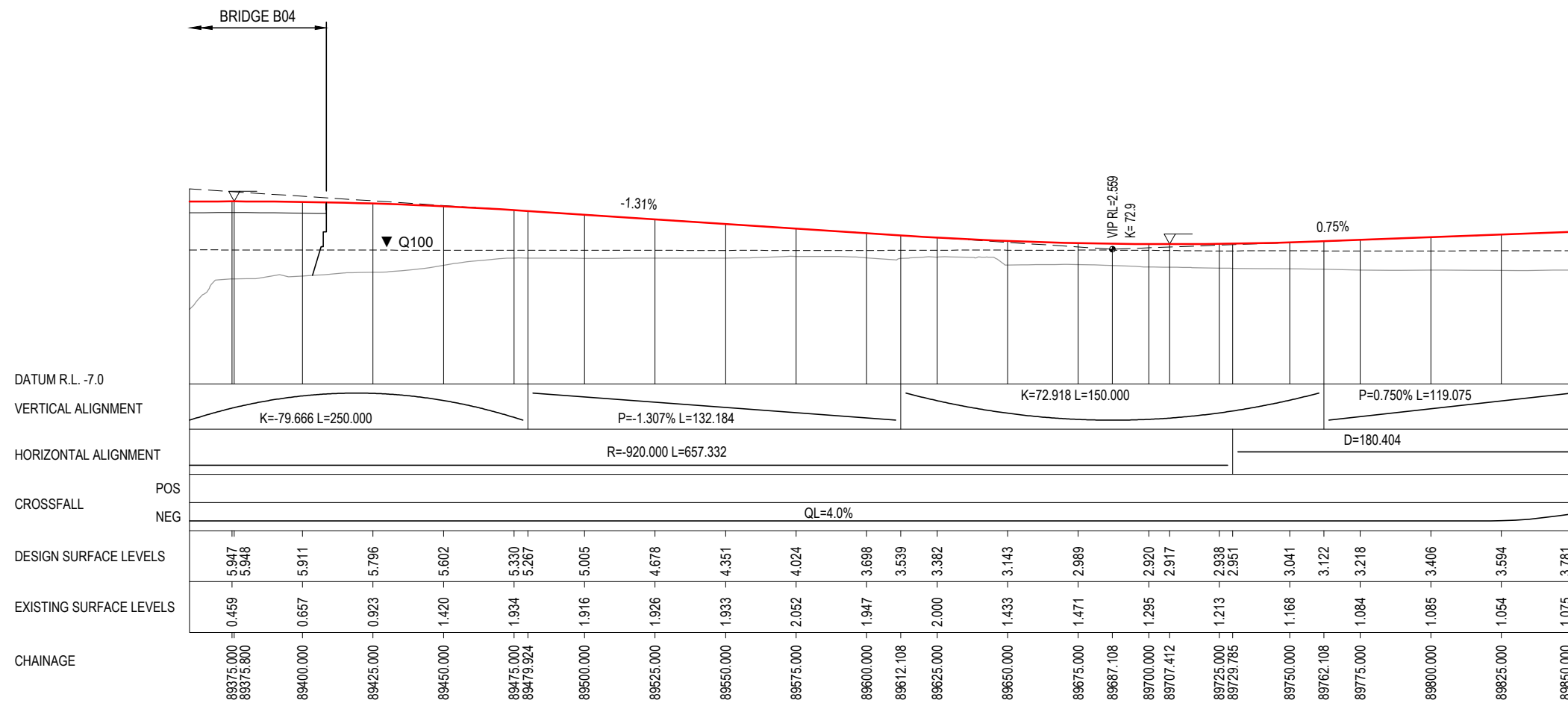
***Disclaimer:** This information is to be used only for the purpose of inspecting fixing or varying road levels in accordance with Part 3 of the Roads Act 1993. In some locations the road configuration has been refined without impacting the road level.

ACCEPTED FOR CONSTRUCTION

	DESIGN LOT CODE B-81-RA-02	DESIGN MODEL FILE(S) USED FOR DOCUMENTATION OF THIS DRAWING W2B-ABJ-B-RA-MOD-09002_WK68	PLOT DATE / TIME 21/04/17 10:20:49 AM James Terpening	PLOT BY James Terpening	CLIENT CLARENCE VALLEY COUNCIL HW10 - PACIFIC HIGHWAY UPGRADE MACLEAN TO DEVILS PULPIT PORTION B CONTROL LINE M210 LONGITUDINAL SECTIONS RA02	A3
AMENDMENT / REVISION DESCRIPTION ISSUED FOR CONSTRUCTION	WVR No. APPROVAL S.A.	SCALES ON A3 SIZE DRAWING 0 20 40 60 80 100 SCALE 1:2000m 0 5 10 15 20 SCALE 1:400m	DRAWINGS / DESIGN PREPARED BY ARCADIS Beca	TITLE NAME DATE DRAWN JAMES TERPENING 21.04.17 DRG CHECK CRAIG DUNNINGHAM 21.04.17 DESIGN DANRO ODENDAL 21.04.17 DESIGN CHECK FARIZ RAHMAN 21.04.17 DESIGN MNGR DANIEL KEHOE 21.04.17 PROJECT MNGR GREG RIORDAN 21.04.17	NSW GOVERNMENT Transport Roads & Maritime Services PREPARED FOR PACIFIC HIGHWAY OFFICE	RMS REGISTRATION No. DS2016/000619 ISSUE STATUS ISSUED FOR CONSTRUCTION
					EDMS No. SF2015/118045	SHEET No. RA-B-06204 ISSUE A

NOTES

1. FOR GENERAL NOTES AND SPECIFICATIONS REFER TO DRAWING RA-B-00261.
2. FOR GENERAL LEGEND REFER TO DRAWING RA-B-00271.
3. FOR ROAD ALIGNMENT PLANS REFER TO DRAWING SET RA-B-20219 TO RA-B-20235.



DESIGN CONTROL M210 - PORTION B - NORTHBOUND CONTROL
SCALE - HORIZ. 1:2000, VERT. 1:400

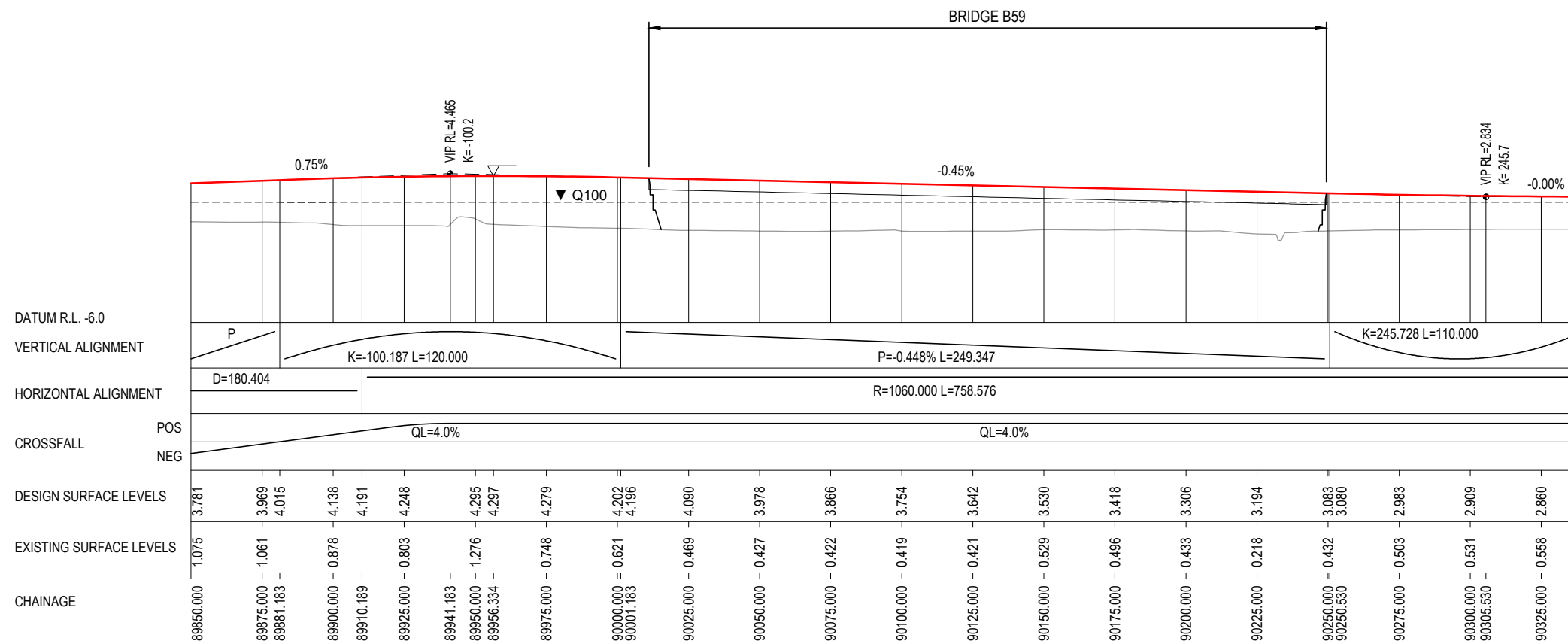
*Disclaimer: This information is to be used only for the purpose of inspecting fixing or varying road levels in accordance with Part 3 of the Roads Act 1993. In some locations the road configuration has been refined without impacting the road level.

ACCEPTED FOR CONSTRUCTION

AMENDMENT / REVISION DESCRIPTION		DESIGN LOT CODE B-81-RA-02	DESIGN MODEL FILE(S) USED FOR DOCUMENTATION OF THIS DRAWING W2B-ABJ-B-RA-MOD-09002_WK68	PLOT DATE / TIME 21/04/17 10:20:51 AM James Terpening	PLOT BY James Terpening	CLIENT CLARENCE VALLEY COUNCIL HW10 - PACIFIC HIGHWAY UPGRADE MACLEAN TO DEVILS PULPIT PORTION B CONTROL LINE M210 LONGITUDINAL SECTIONS RA02	A3																								
ISSUED FOR CONSTRUCTION		WVR No.	APPROVAL S.A.	SCALES ON A3 SIZE DRAWING 0 20 40 60 80 100 SCALE 1:2000m 0 5 10 15 20 SCALE 1:400m	DRAWINGS / DESIGN PREPARED BY ARCADIS Beca		RMS REGISTRATION No. DS2016/000619																								
			CO-ORDINATE SYSTEM MGA ZONE 56	HEIGHT DATUM AHD	<table border="1"> <thead> <tr> <th>TITLE</th> <th>NAME</th> <th>DATE</th> </tr> </thead> <tbody> <tr> <td>DRAWN</td> <td>JAMES TERPENING</td> <td>21.04.17</td> </tr> <tr> <td>DRG CHECK</td> <td>CRAIG DUNNINGHAM</td> <td>21.04.17</td> </tr> <tr> <td>DESIGN</td> <td>DANRO ODENDAL</td> <td>21.04.17</td> </tr> <tr> <td>DESIGN CHECK</td> <td>FARIZ RAHMAN</td> <td>21.04.17</td> </tr> <tr> <td>DESIGN MNGR</td> <td>DANIEL KEHOE</td> <td>21.04.17</td> </tr> <tr> <td>PROJECT MNGR</td> <td>GREG RIORDAN</td> <td>21.04.17</td> </tr> </tbody> </table>	TITLE	NAME	DATE	DRAWN	JAMES TERPENING	21.04.17	DRG CHECK	CRAIG DUNNINGHAM	21.04.17	DESIGN	DANRO ODENDAL	21.04.17	DESIGN CHECK	FARIZ RAHMAN	21.04.17	DESIGN MNGR	DANIEL KEHOE	21.04.17	PROJECT MNGR	GREG RIORDAN	21.04.17	PREPARED FOR PACIFIC HIGHWAY OFFICE	ISSUE STATUS ISSUED FOR CONSTRUCTION	EDMS No. SF2015/118045	SHEET No. RA-B-06205	PART 1 ISSUE A
TITLE	NAME	DATE																													
DRAWN	JAMES TERPENING	21.04.17																													
DRG CHECK	CRAIG DUNNINGHAM	21.04.17																													
DESIGN	DANRO ODENDAL	21.04.17																													
DESIGN CHECK	FARIZ RAHMAN	21.04.17																													
DESIGN MNGR	DANIEL KEHOE	21.04.17																													
PROJECT MNGR	GREG RIORDAN	21.04.17																													

NOTES

1. FOR GENERAL NOTES AND SPECIFICATIONS REFER TO DRAWING RA-B-00261.
2. FOR GENERAL LEGEND REFER TO DRAWING RA-B-00271.
3. FOR ROAD ALIGNMENT PLANS REFER TO DRAWING SET RA-B-20219 TO RA-B-20235.



DESIGN CONTROL M210 - PORTION B - NORTHBOUND CONTROL
SCALE - HORIZ. 1:2000, VERT. 1:400

MAY BE INCOMPLETE IF COPIED

C:\Project\wise\W2B\Working\Drawings_RA02\W2B-ABJ-B-RA-DRG-062016.dwg

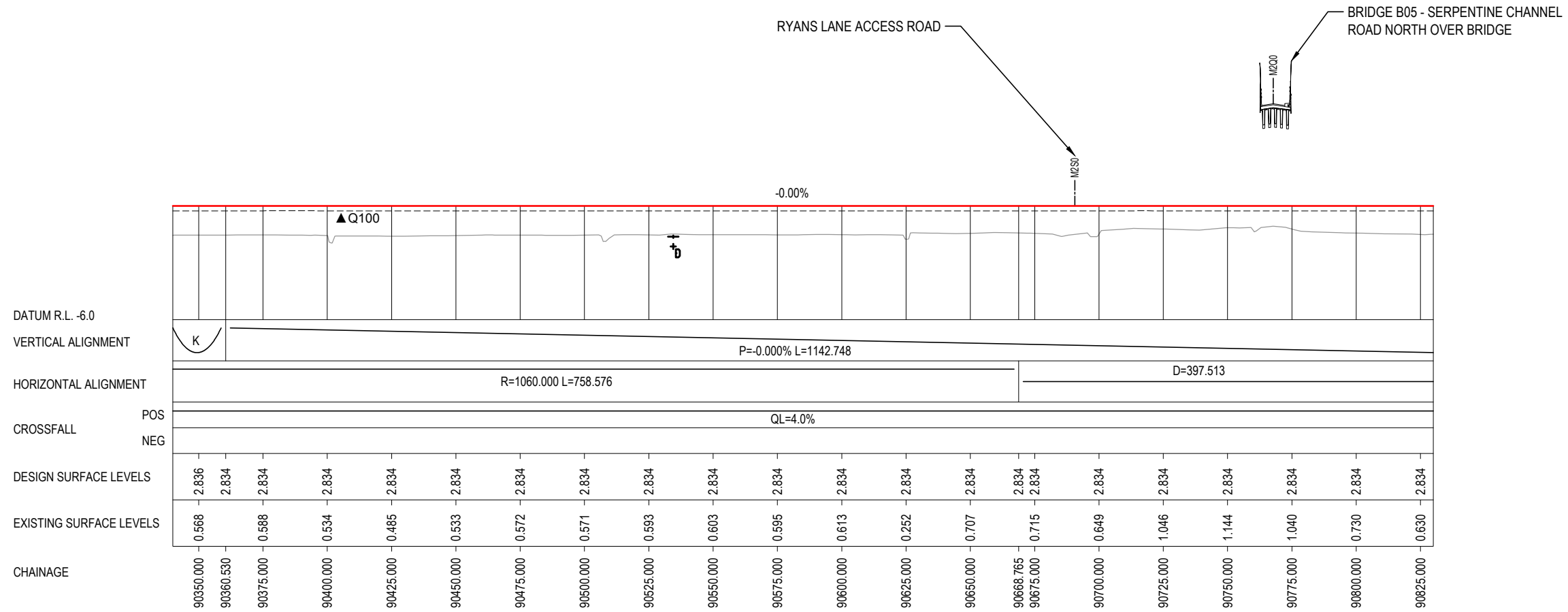
***Disclaimer:** This information is to be used only for the purpose of inspecting fixing or varying road levels in accordance with Part 3 of the Roads Act 1993. In some locations the road configuration has been refined without impacting the road level.

ACCEPTED FOR CONSTRUCTION

DESIGN LOT CODE B-81-RA-02		DESIGN MODEL FILE(S) USED FOR DOCUMENTATION OF THIS DRAWING W2B-ABJ-B-RA-MOD-09002_WK68		PLOT DATE / TIME 21/04/17 10:20:53 AM James Terpening		PLOT BY James Terpening		CLIENT CLARENCE VALLEY COUNCIL HW10 - PACIFIC HIGHWAY UPGRADE MACLEAN TO DEVILS PULPIT PORTION B CONTROL LINE M210 LONGITUDINAL SECTIONS RA02		SHEET No. 06 OF 14	
AMENDMENT / REVISION DESCRIPTION ISSUED FOR CONSTRUCTION		WVR No. APPROVAL S.A.		SCALES ON A3 SIZE DRAWING 0 20 40 60 80 100 SCALE 1:2000m 0 5 10 15 20 SCALE 1:400m		DRAWINGS / DESIGN PREPARED BY ARCADIS Beca		TITLE NAME DATE DRAWN JAMES TERPENING 21.04.17 DRG CHECK CRAIG DUNNINGHAM 21.04.17 DESIGN DANRO ODENDAL 21.04.17 DESIGN CHECK FARIZ RAHMAN 21.04.17 DESIGN MNGR DANIEL KEHOE 21.04.17 PROJECT MNGR GREG RIORDAN 21.04.17		PREPARED FOR PACIFIC HIGHWAY OFFICE	
				CO-ORDINATE SYSTEM MGA ZONE 56		HEIGHT DATUM AHD		NSW GOVERNMENT Transport Roads & Maritime Services		RMS REGISTRATION No. DS2016/000619	
								ISSUE STATUS ISSUED FOR CONSTRUCTION		EDMS No. SF2015/118045 SHEET No. RA-B-06206 ISSUE A	

NOTES

1. FOR GENERAL NOTES AND SPECIFICATIONS REFER TO DRAWING RA-B-00261.
2. FOR GENERAL LEGEND REFER TO DRAWING RA-B-00271.
3. FOR ROAD ALIGNMENT PLANS REFER TO DRAWING SET RA-B-20219 TO RA-B-20235.



DESIGN CONTROL M210 - PORTION B - NORTHBOUND CONTROL
SCALE - HORIZ. 1:2000, VERT. 1:400

MAY BE INCOMPLETE IF COPIED FROM A3 SIZE ORIGINAL

C:\Projectwise\W2B\Working_Drawings_RA02\W2B-ABJ-B-RA-DRG-06207.dwg

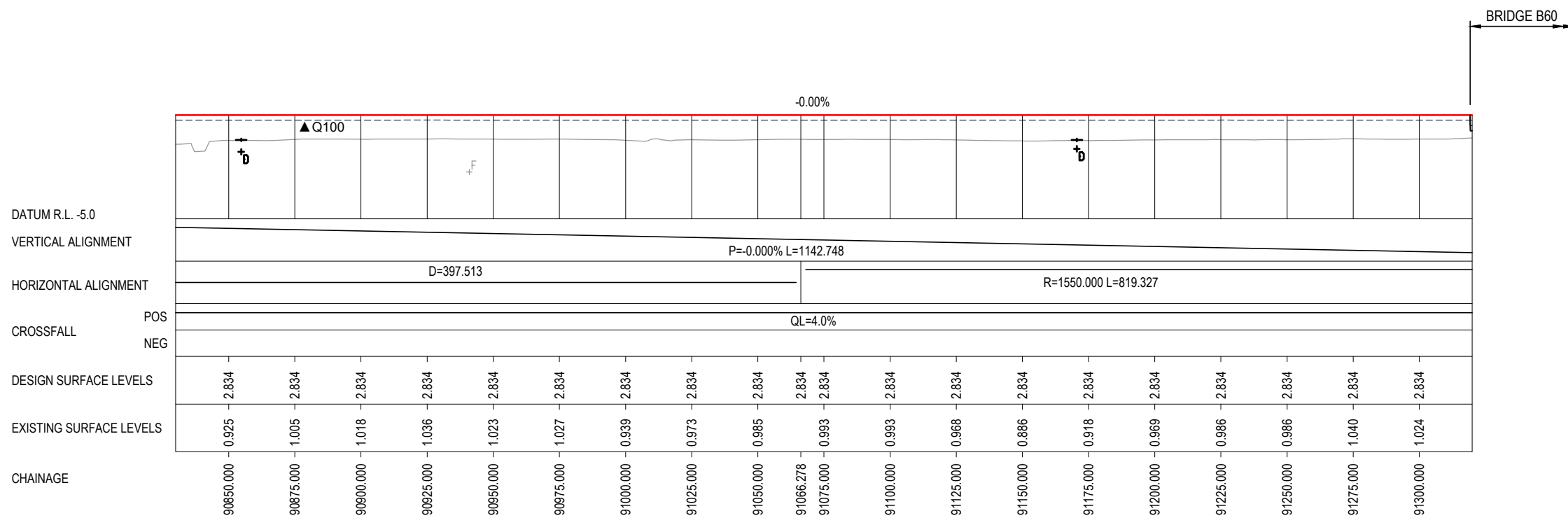
***Disclaimer:** This information is to be used only for the purpose of inspecting fixing or varying road levels in accordance with Part 3 of the Roads Act 1993. In some locations the road configuration has been refined without impacting the road level.

ACCEPTED FOR CONSTRUCTION

DESIGN LOT CODE B-81-RA-02		DESIGN MODEL FILE(S) USED FOR DOCUMENTATION OF THIS DRAWING W2B-ABJ-B-RA-MOD-09002_WK68		PLOT DATE / TIME 21/04/17 10:20:55 AM James Terpening		PLOT BY James Terpening		CLIENT CLARENCE VALLEY COUNCIL HW10 - PACIFIC HIGHWAY UPGRADE MACLEAN TO DEVILS PULPIT PORTION B CONTROL LINE M210 LONGITUDINAL SECTIONS RA02		SHEET No. 07 OF 14	
AMENDMENT / REVISION DESCRIPTION ISSUED FOR CONSTRUCTION		WVR No. APPROVAL S.A.		SCALES ON A3 SIZE DRAWING 0 20 40 60 80 100 SCALE 1:2000m 0 5 10 15 20 SCALE 1:400m		DRAWINGS / DESIGN PREPARED BY ARCADIS Beca		TITLE DRAWN DRG CHECK DESIGN DESIGN CHECK DESIGN MNGR PROJECT MNGR		NAME JAMES TERPENING CRAIG DUNNINGHAM DANRO ODENDAL FARIZ RAHMAN DANIEL KEHOE GREG RIORDAN	
						CO-ORDINATE SYSTEM MGA ZONE 56		HEIGHT DATUM AHD		PREPARED FOR PACIFIC HIGHWAY OFFICE	
								RMS REGISTRATION No. DS2016/000619		PART 1	
								ISSUE STATUS ISSUED FOR CONSTRUCTION		EDMS No. SF2015/118045	
								SHEET No. RA-B-06207		ISSUE A	

NOTES

1. FOR GENERAL NOTES AND SPECIFICATIONS REFER TO DRAWING RA-B-00261.
2. FOR GENERAL LEGEND REFER TO DRAWING RA-B-00271.
3. FOR ROAD ALIGNMENT PLANS REFER TO DRAWING SET RA-B-20219 TO RA-B-20235.



DESIGN CONTROL M210 - PORTION B - NORTHBOUND CONTROL
SCALE - HORIZ. 1:2000, VERT. 1:400

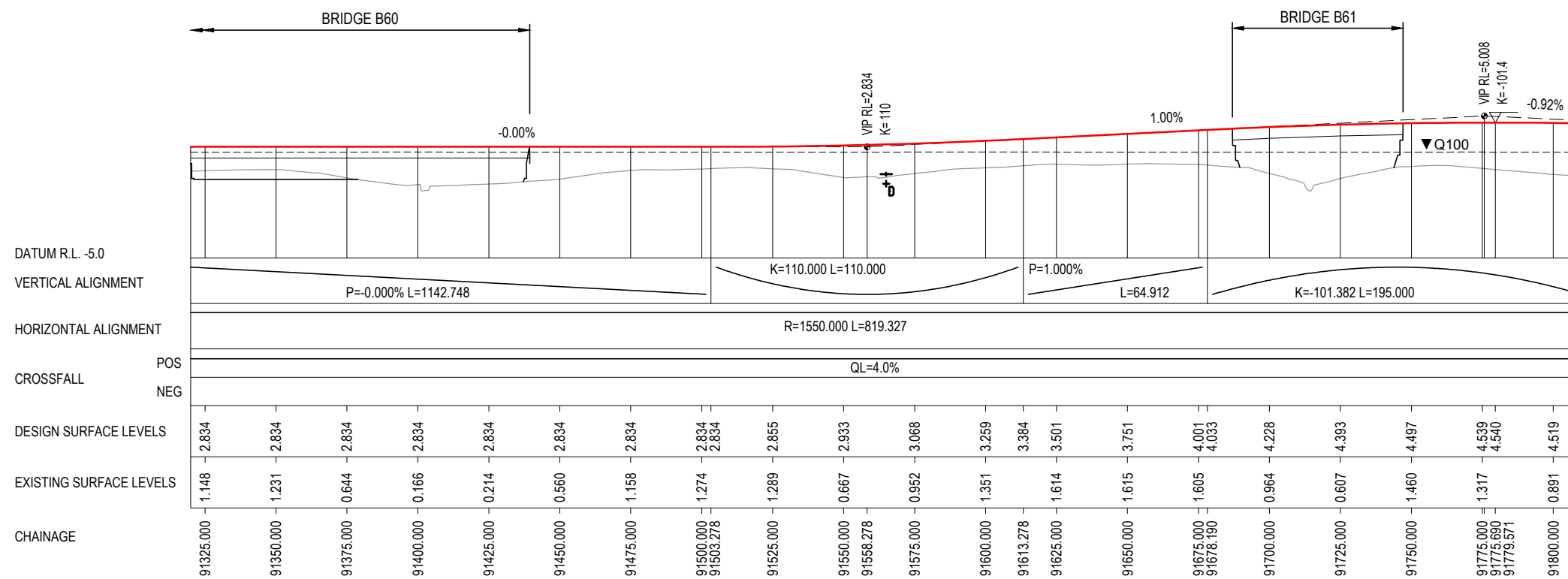
ACCEPTED FOR CONSTRUCTION

*Disclaimer: This information is to be used only for the purpose of inspecting fixing or varying road levels in accordance with Part 3 of the Roads Act 1993. In some locations the road configuration has been refined without impacting the road level.

DESIGN LOT CODE B-81-RA-02		DESIGN MODEL FILE(S) USED FOR DOCUMENTATION OF THIS DRAWING W2B-ABJ-B-RA-MOD-09002_WK68		PLOT DATE / TIME 21/04/17 10:20:57 AM James Terpening		PLOT BY James Terpening		CLIENT CLARENCE VALLEY COUNCIL HW10 - PACIFIC HIGHWAY UPGRADE MACLEAN TO DEVILS PULPIT PORTION B CONTROL LINE M210 LONGITUDINAL SECTIONS RA02		SHEET No. 08 OF 14 PART 1	
AMENDMENT / REVISION DESCRIPTION ISSUED FOR CONSTRUCTION		WVR No. APPROVAL S.A.		DRAWINGS / DESIGN PREPARED BY ARCADIS ABJV beca		TITLE DRAWN: JAMES TERPENING 21.04.17 DRG CHECK: CRAIG DUNNINGHAM 21.04.17 DESIGN: DANRO ODENDAL 21.04.17 DESIGN CHECK: FARIZ RAHMAN 21.04.17 DESIGN MNGR: DANIEL KEHOE 21.04.17 PROJECT MNGR: GREG RIORDAN 21.04.17		PREPARED FOR PACIFIC HIGHWAY OFFICE		RMS REGISTRATION No. DS2016/000619 ISSUE STATUS: ISSUED FOR CONSTRUCTION EDMS No. SF2015/118045 SHEET No. RA-B-06208 ISSUE: A	

NOTES

1. FOR GENERAL NOTES AND SPECIFICATIONS REFER TO DRAWING RA-B-00261.
2. FOR GENERAL LEGEND REFER TO DRAWING RA-B-00271.
3. FOR ROAD ALIGNMENT PLANS REFER TO DRAWING SET RA-B-20219 TO RA-B-20235.



DESIGN CONTROL M210 - PORTION B - NORTHBOUND CONTROL
SCALE - HORIZ. 1:2000, VERT. 1:400

MAY BE INCOMPLETE IF COPIED FROM A3 SIZE ORIGINAL

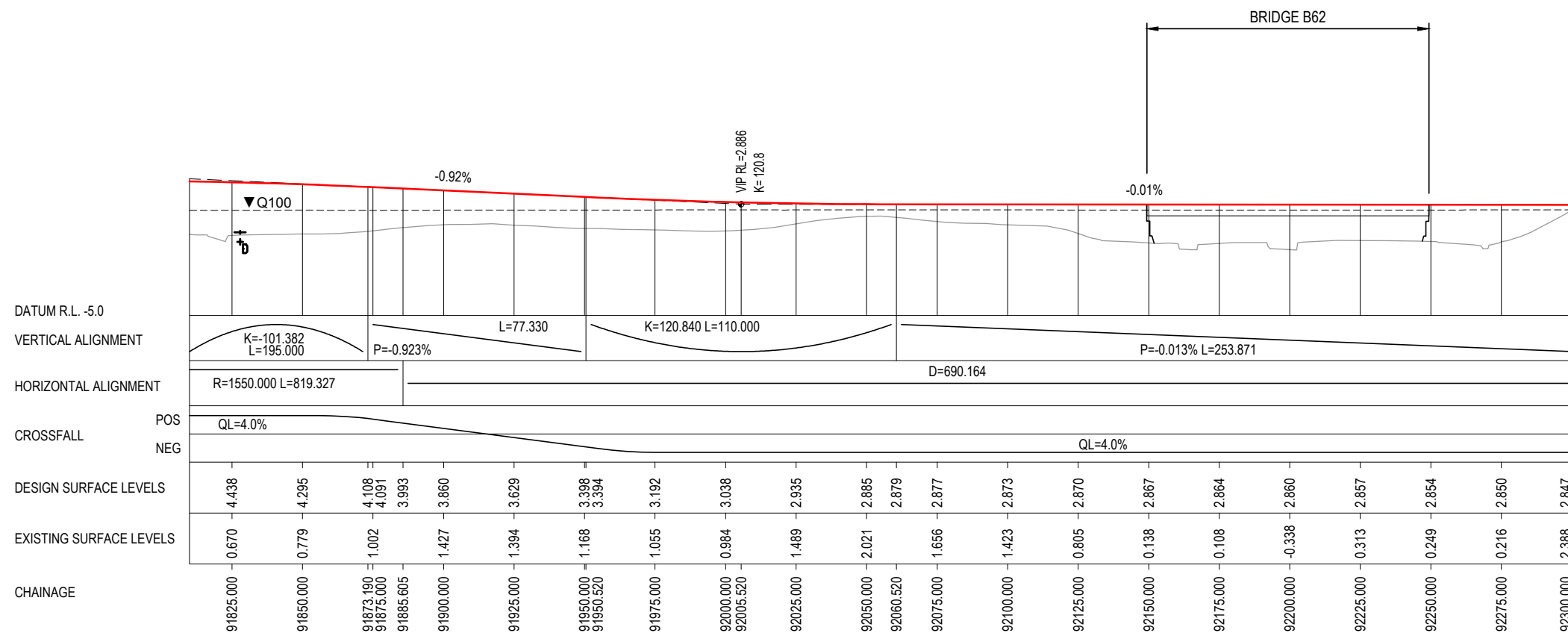
***Disclaimer:** This information is to be used only for the purpose of inspecting fixing or varying road levels in accordance with Part 3 of the Roads Act 1993. In some locations the road configuration has been refined without impacting the road level.

ACCEPTED FOR CONSTRUCTION

DESIGN LOT CODE B-81-RA-02		DESIGN MODEL FILE(S) USED FOR DOCUMENTATION OF THIS DRAWING W2B-ABJ-B-RA-MOD-09002_WK68		PLOT DATE / TIME 21/04/17 10:20:59 AM James Terpening		PLOT BY		CLIENT		CLARENCE VALLEY COUNCIL HW10 - PACIFIC HIGHWAY UPGRADE MACLEAN TO DEVILS PULPIT PORTION B CONTROL LINE M210 LONGITUDINAL SECTIONS RA02		SHEET No. 09 OF 14	
AMENDMENT / REVISION DESCRIPTION ISSUED FOR CONSTRUCTION		WVR No. APPROVAL S.A.		SCALES ON A3 SIZE DRAWING 0 20 40 60 80 100 SCALE 1:2000m 0 5 10 15 20 SCALE 1:400m		DRAWINGS / DESIGN PREPARED BY ARCADIS Beca		TITLE NAME DATE		NSW GOVERNMENT Transport Roads & Maritime Services		PREPARED FOR PACIFIC HIGHWAY OFFICE	
						DRAWN JAMES TERPENING 21.04.17		DRG CHECK CRAIG DUNNINGHAM 21.04.17		DESIGN DANRO ODENDAL 21.04.17		DESIGN CHECK FARIZ RAHMAN 21.04.17	
						DESIGN MNGR DANIEL KEHOE 21.04.17		PROJECT MNGR GREG RIORDAN 21.04.17		RMS REGISTRATION No. DS2016/000619		ISSUE STATUS ISSUED FOR CONSTRUCTION	
										EDMS No. SF2015/118045		SHEET No. RA-B-06209	
												PART 1 ISSUE A	

NOTES

1. FOR GENERAL NOTES AND SPECIFICATIONS REFER TO DRAWING RA-B-00261.
2. FOR GENERAL LEGEND REFER TO DRAWING RA-B-00271.
3. FOR ROAD ALIGNMENT PLANS REFER TO DRAWING SET RA-B-20219 TO RA-B-20235.



DESIGN CONTROL M210 - PORTION B - NORTHBOUND CONTROL
SCALE - HORIZ. 1:2000, VERT. 1:400

MAY BE INCOMPLETE IF COPIED FROM A3 SIZE ORIGINAL

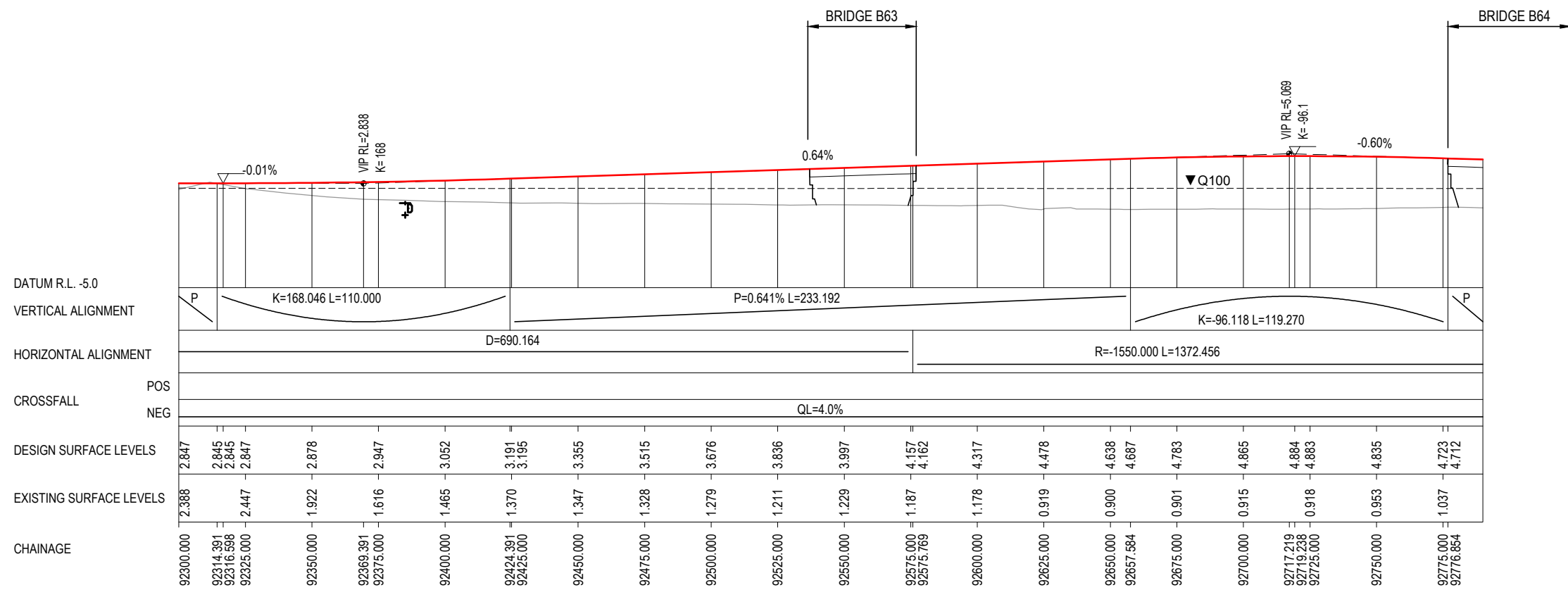
***Disclaimer:** This information is to be used only for the purpose of inspecting fixing or varying road levels in accordance with Part 3 of the Roads Act 1993. In some locations the road configuration has been refined without impacting the road level.

ACCEPTED FOR CONSTRUCTION

DESIGN LOT CODE B-81-RA-02		DESIGN MODEL FILE(S) USED FOR DOCUMENTATION OF THIS DRAWING W2B-ABJ-B-RA-MOD-09002_WK68		PLOT DATE / TIME 21/04/17 10:21:01 AM James Terpening		PLOT BY James Terpening		CLIENT CLARENCE VALLEY COUNCIL HW10 - PACIFIC HIGHWAY UPGRADE MACLEAN TO DEVILS PULPIT PORTION B CONTROL LINE M210 LONGITUDINAL SECTIONS RA02		SHEET No. 10 OF 14	
AMENDMENT / REVISION DESCRIPTION ISSUED FOR CONSTRUCTION		WVR No. APPROVAL S.A.		DRAWINGS / DESIGN PREPARED BY ARCADIS Beca ABJV		TITLE DRAWN: JAMES TERPENING 21.04.17 DRG CHECK: CRAIG DUNNINGHAM 21.04.17 DESIGN: DANRO ODENDAL 21.04.17 DESIGN CHECK: FARIZ RAHMAN 21.04.17 DESIGN MNGR: DANIEL KEHOE 21.04.17 PROJECT MNGR: GREG RIORDAN 21.04.17		PREPARED FOR PACIFIC HIGHWAY OFFICE		RMS REGISTRATION No. DS2016/000619 ISSUE STATUS: ISSUED FOR CONSTRUCTION EDMS No. SF2015/118045 SHEET No. RA-B-06210 ISSUE A	

NOTES

1. FOR GENERAL NOTES AND SPECIFICATIONS REFER TO DRAWING RA-B-00261.
2. FOR GENERAL LEGEND REFER TO DRAWING RA-B-00271.
3. FOR ROAD ALIGNMENT PLANS REFER TO DRAWING SET RA-B-20219 TO RA-B-20235.



DESIGN CONTROL M210 - PORTION B - NORTHBOUND CONTROL
SCALE - HORIZ. 1:2000, VERT. 1:400

MAY BE INCOMPLETE IF COPIED FROM A3 SIZE ORIGINAL

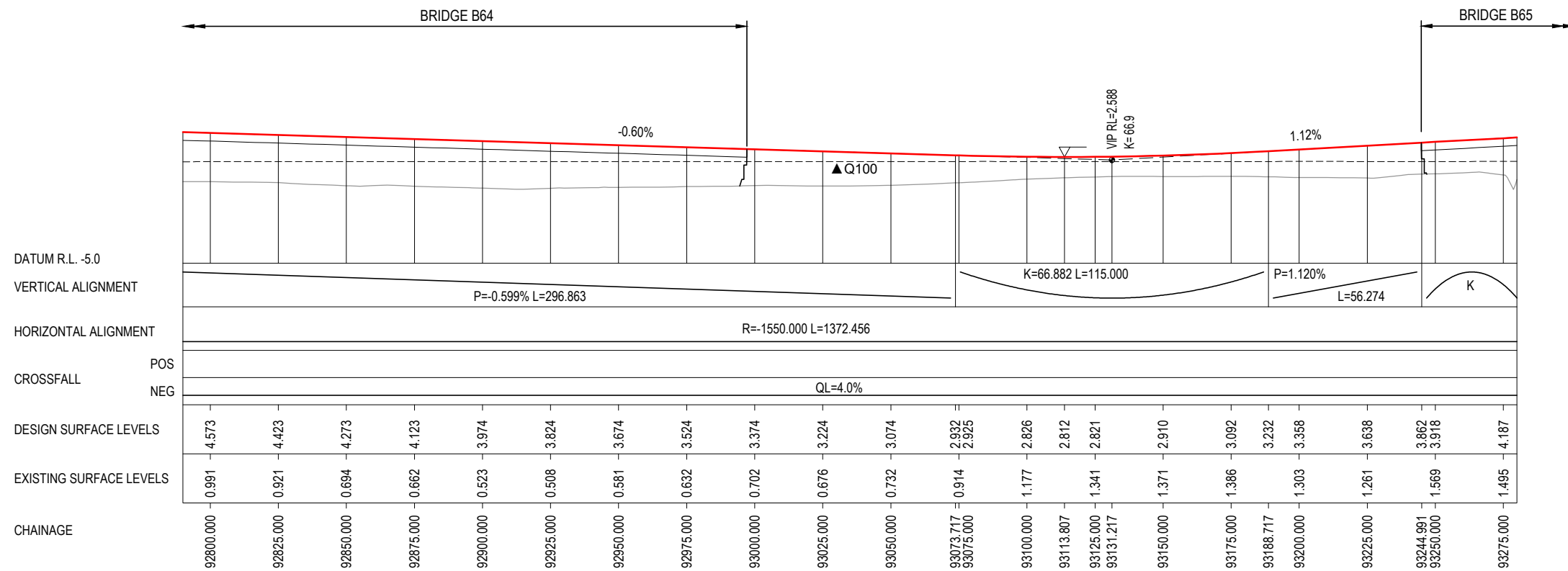
***Disclaimer:** This information is to be used only for the purpose of inspecting fixing or varying road levels in accordance with Part 3 of the Roads Act 1993. In some locations the road configuration has been refined without impacting the road level.

ACCEPTED FOR CONSTRUCTION

<p>DESIGN LOT CODE B-81-RA-02</p> <p>DESIGN MODEL FILE(S) USED FOR DOCUMENTATION OF THIS DRAWING W2B-ABJ-B-RA-MOD-09002_WK68</p> <p>PLANT DATE / TIME 21/04/17 10:21:03 AM James Terpening</p> <p>PLANT BY James Terpening</p>	<p>CLIENT CLARENCE VALLEY COUNCIL HW10 - PACIFIC HIGHWAY UPGRADE MACLEAN TO DEVILS PULPIT PORTION B CONTROL LINE M210 LONGITUDINAL SECTIONS RA02</p>	<p>A3</p>																					
<p>AMENDMENT / REVISION DESCRIPTION ISSUED FOR CONSTRUCTION</p>	<p>WVR No. APPROVAL S.A.</p> <p>SCALES ON A3 SIZE DRAWING 0 20 40 60 80 100 SCALE 1:2000m</p> <p>0 5 10 15 20 SCALE 1:400m</p> <p>CO-ORDINATE SYSTEM MGA ZONE 56</p> <p>HEIGHT DATUM AHD</p>	<p>DRAWINGS / DESIGN PREPARED BY</p> <p>ARCADIS ABJV BECA</p> <table border="1" style="width: 100%; border-collapse: collapse;"> <thead> <tr> <th>TITLE</th> <th>NAME</th> <th>DATE</th> </tr> </thead> <tbody> <tr> <td>DRAWN</td> <td>JAMES TERPENING</td> <td>21.04.17</td> </tr> <tr> <td>DRG CHECK</td> <td>CRAIG DUNNINGHAM</td> <td>21.04.17</td> </tr> <tr> <td>DESIGN</td> <td>DANRO ODENDAL</td> <td>21.04.17</td> </tr> <tr> <td>DESIGN CHECK</td> <td>FARIZ RAHMAN</td> <td>21.04.17</td> </tr> <tr> <td>DESIGN MNGR</td> <td>DANIEL KEHOE</td> <td>21.04.17</td> </tr> <tr> <td>PROJECT MNGR</td> <td>GREG RIORDAN</td> <td>21.04.17</td> </tr> </tbody> </table>	TITLE	NAME	DATE	DRAWN	JAMES TERPENING	21.04.17	DRG CHECK	CRAIG DUNNINGHAM	21.04.17	DESIGN	DANRO ODENDAL	21.04.17	DESIGN CHECK	FARIZ RAHMAN	21.04.17	DESIGN MNGR	DANIEL KEHOE	21.04.17	PROJECT MNGR	GREG RIORDAN	21.04.17
TITLE	NAME	DATE																					
DRAWN	JAMES TERPENING	21.04.17																					
DRG CHECK	CRAIG DUNNINGHAM	21.04.17																					
DESIGN	DANRO ODENDAL	21.04.17																					
DESIGN CHECK	FARIZ RAHMAN	21.04.17																					
DESIGN MNGR	DANIEL KEHOE	21.04.17																					
PROJECT MNGR	GREG RIORDAN	21.04.17																					
<p>PREPARED FOR PACIFIC HIGHWAY OFFICE</p>		<p>RMS REGISTRATION No. DS2016/000619</p> <p>ISSUE STATUS ISSUED FOR CONSTRUCTION</p> <p>EDMS No. SF2015/118045</p> <p>SHEET No. RA-B-06211</p> <p>ISSUE A</p>																					

NOTES

1. FOR GENERAL NOTES AND SPECIFICATIONS REFER TO DRAWING RA-B-00261.
2. FOR GENERAL LEGEND REFER TO DRAWING RA-B-00271.
3. FOR ROAD ALIGNMENT PLANS REFER TO DRAWING SET RA-B-20219 TO RA-B-20235.



DESIGN CONTROL M210 - PORTION B - NORTHBOUND CONTROL
SCALE - HORIZ. 1:2000, VERT. 1:400

MAY BE INCOMPLETE IF COPIED FROM A3 SIZE ORIGINAL

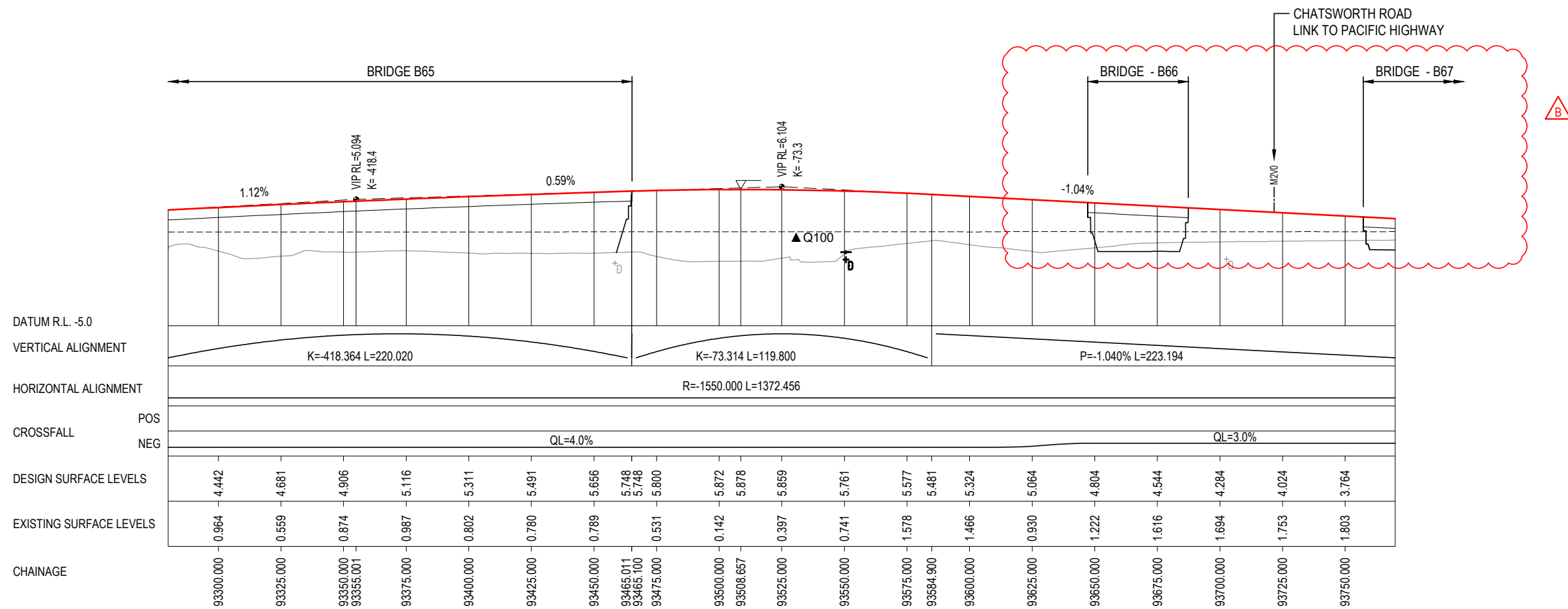
***Disclaimer:** This information is to be used only for the purpose of inspecting fixing or varying road levels in accordance with Part 3 of the Roads Act 1993. In some locations the road configuration has been refined without impacting the road level.

ACCEPTED FOR CONSTRUCTION

AMENDMENT / REVISION DESCRIPTION ISSUED FOR CONSTRUCTION	DESIGN LOT CODE B-81-RA-02	DESIGN MODEL FILE(S) USED FOR DOCUMENTATION OF THIS DRAWING W2B-ABJ-B-RA-MOD-09002_WK68	PLOT DATE / TIME 21/04/17 10:21:05 AM James Terpening	PLOT BY James Terpening	CLIENT CLARENCE VALLEY COUNCIL HW10 - PACIFIC HIGHWAY UPGRADE MACLEAN TO DEVILS PULPIT PORTION B CONTROL LINE M210 LONGITUDINAL SECTIONS RA02	SHEET No. 12 OF 14 PART 1
APPROVAL SA.		SCALES ON A3 SIZE DRAWING 0 20 40 60 80 100 SCALE 1:2000m 0 5 10 15 20 SCALE 1:400m	DRAWINGS / DESIGN PREPARED BY ARCADIS Beca ABJV		PREPARED FOR PACIFIC HIGHWAY OFFICE	RMS REGISTRATION No. DS2016/000619 ISSUE STATUS ISSUED FOR CONSTRUCTION
CO-ORDINATE SYSTEM MGA ZONE 56		HEIGHT DATUM AHD		TITLE NAME DATE DRAWN JAMES TERPENING 21.04.17 DRG CHECK CRAIG DUNNINGHAM 21.04.17 DESIGN DANRO ODENDAL 21.04.17 DESIGN CHECK FARIZ RAHMAN 21.04.17 DESIGN MNGR DANIEL KEHOE 21.04.17 PROJECT MNGR GREG RIORDAN 21.04.17	EDMS No. SF2015/118045 SHEET No. RA-B-06212 ISSUE A	© Roads and Maritime Services

NOTES

1. FOR GENERAL NOTES AND SPECIFICATIONS REFER TO DRAWING RA-B-00261.
2. FOR GENERAL LEGEND REFER TO DRAWING RA-B-00271.
3. FOR ROAD ALIGNMENT PLANS REFER TO DRAWING SET RA-B-20219 TO RA-B-20235.



DESIGN CONTROL M210 - PORTION B - NORTHBOUND CONTROL
SCALE - HORIZ. 1:2000, VERT. 1:400

MAY BE INCOMPLETE IF COPIED

C:\project\wise\w20\mns27\28\W2B-ABJ-B-RA-DR-G-06213.dwg
11 ON A3 SIZE ORIGINAL

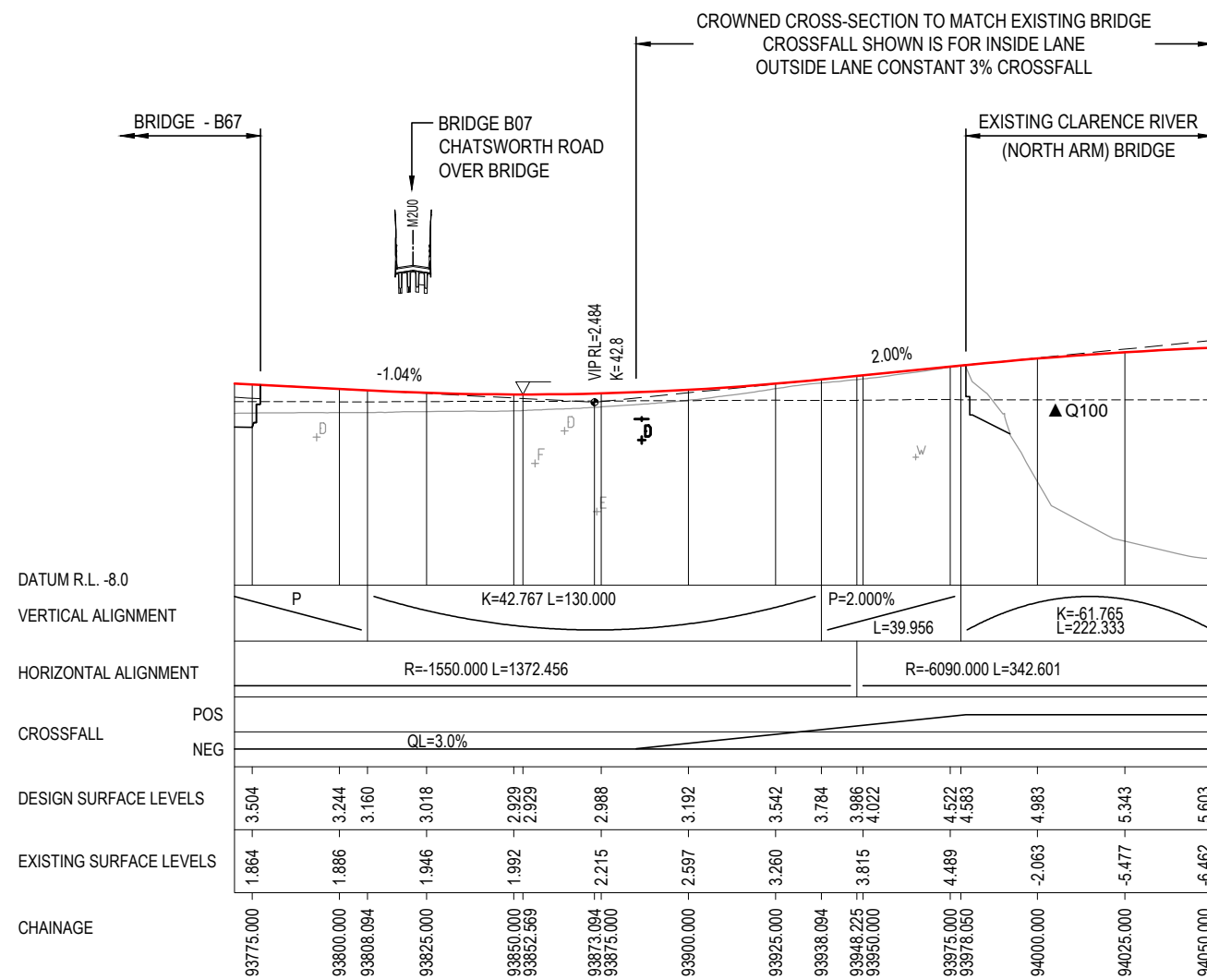
***Disclaimer:** This information is to be used only for the purpose of inspecting fixing or varying road levels in accordance with Part 3 of the Roads Act 1993. In some locations the road configuration has been refined without impacting the road level.

ACCEPTED FOR CONSTRUCTION

DESIGN LOT CODE B-81-RA-02		DESIGN MODEL FILE(S) USED FOR DOCUMENTATION OF THIS DRAWING W2B-ABJ-B-RA-MOD-09002_WK 167		PLOT DATE / TIME 04/04/19 1:16:09 PM Cusack, Zachariah		PLOT BY		CLIENT		CLARENCE VALLEY COUNCIL HW10 - PACIFIC HIGHWAY UPGRADE MACLEAN TO DEVILS PULPIT PORTION B CONTROL LINE M210 LONGITUDINAL SECTIONS RA02		SHEET No. 13 OF 14	
AMENDMENT / REVISION DESCRIPTION ISSUED FOR CONSTRUCTION W2B-ABJ-B-RA-CER-00038		VWR No. APPROVAL S.A. T.S.		SCALES ON A3 SIZE DRAWING 0 20 40 60 80 100 SCALE 1:2000m 0 5 10 15 20 SCALE 1:400m		DRAWINGS / DESIGN PREPARED BY ARCADIS Beca		TITLE NAME DATE		NSW GOVERNMENT Transport Roads & Maritime Services		PREPARED FOR PACIFIC HIGHWAY OFFICE	
		CO-ORDINATE SYSTEM MGA ZONE 56		HEIGHT DATUM AHD		DESIGN CHECK DRG CHECK DESIGN DESIGN CHECK DESIGN MNGR PROJECT MNGR		FARIZ RAHMAN DANRO ODENDAL FARIZ RAHMAN DANIEL KEHOE GREG RIORDAN		RMS REGISTRATION No. DS2016/000619		ISSUE STATUS ISSUED FOR CONSTRUCTION	
										EDMS No. SF2015/118045		SHEET No. RA-B-06213	
										PART 1		ISSUE B	

NOTES

1. FOR GENERAL NOTES AND SPECIFICATIONS REFER TO DRAWING RA-B-00261.
2. FOR GENERAL LEGEND REFER TO DRAWING RA-B-00271.
3. FOR ROAD ALIGNMENT PLANS REFER TO DRAWING SET RA-B-20219 TO RA-B-20235.



DESIGN CONTROL M210 - PORTION B - NORTHBOUND CONTROL
SCALE - HORIZ. 1:2000, VERT. 1:400

MAY BE INCOMPLETE IF COPIED FROM A3 SIZE ORIGINAL

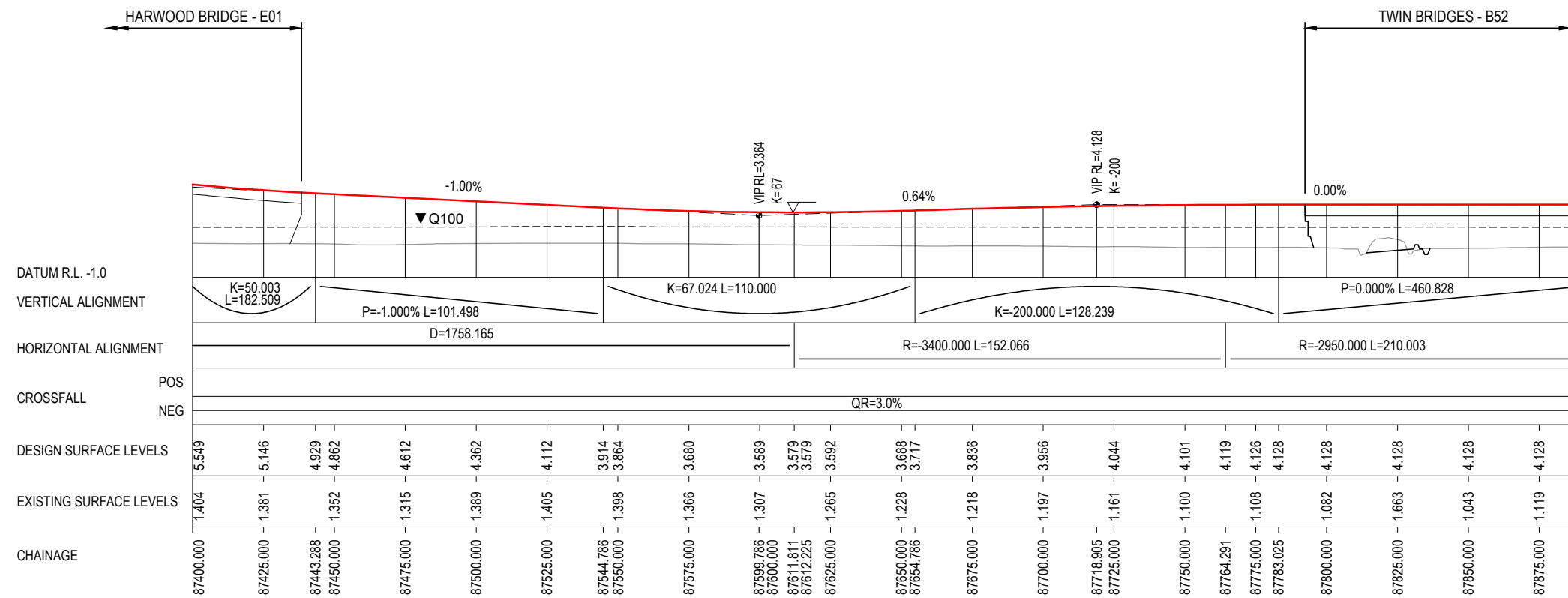
***Disclaimer:** This information is to be used only for the purpose of inspecting fixing or varying road levels in accordance with Part 3 of the Roads Act 1993. In some locations the road configuration has been refined without impacting the road level.

ACCEPTED FOR CONSTRUCTION

DESIGN LOT CODE B-81-RA-02		DESIGN MODEL FILE(S) USED FOR DOCUMENTATION OF THIS DRAWING W2B-ABJ-B-RA-MOD-09002_WK68		PLOT DATE / TIME 21/04/17 10:21:09 AM James Terpening		PLOT BY James Terpening		CLIENT CLARENCE VALLEY COUNCIL HW10 - PACIFIC HIGHWAY UPGRADE MACLEAN TO DEVILS PULPIT PORTION B CONTROL LINE M210 LONGITUDINAL SECTIONS RA02		SHEET No. 14 OF 14	
AMENDMENT / REVISION DESCRIPTION ISSUED FOR CONSTRUCTION		WVR No. APPROVAL S.A.		SCALES ON A3 SIZE DRAWING 0 20 40 60 80 100 SCALE 1:2000m 0 5 10 15 20 SCALE 1:400m		DRAWINGS / DESIGN PREPARED BY ARCADIS ABJV Beca		TITLE DRAWN: JAMES TERPENING 21.04.17 DRG CHECK: CRAIG DUNNINGHAM 21.04.17 DESIGN: DANRO ODENDAL 21.04.17 DESIGN CHECK: FARIZ RAHMAN 21.04.17 DESIGN MNGR: DANIEL KEHOE 21.04.17 PROJECT MNGR: GREG RIORDAN 21.04.17		PREPARED FOR PACIFIC HIGHWAY OFFICE	
								RMS REGISTRATION No. DS2016/000619		PART 1	
								ISSUE STATUS ISSUED FOR CONSTRUCTION		EDMS No. SF2015/118045 SHEET No. RA-B-06214 ISSUE A	

NOTES

1. FOR GENERAL NOTES AND SPECIFICATIONS REFER TO DRAWING RA-B-00261.
2. FOR GENERAL LEGEND REFER TO DRAWING RA-B-00271.
3. FOR ROAD ALIGNMENT PLANS REFER TO DRAWING SET RA-B-20219 TO RA-B-20235.



DESIGN CONTROL M220 - PORTION B - SOUTHBOUND CONTROL
SCALE - HORIZ. 1:2000, VERT. 1:400

MAY BE INCOMPLETE IF COPIED

C:\Projectwise\W2B\Working\Drawings_RA02\W2B-ABJ-B-RA-06251.dwg
11 ON A3 SIZE ORIGINAL

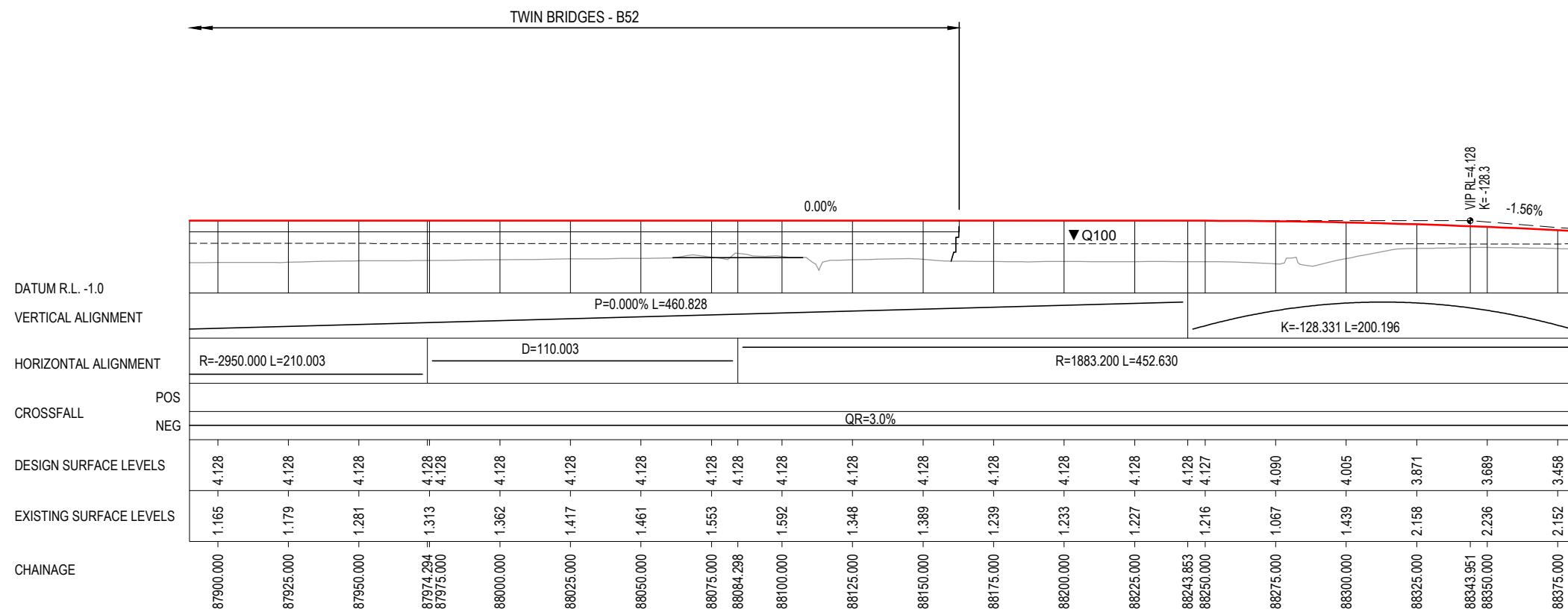
***Disclaimer:** This information is to be used only for the purpose of inspecting fixing or varying road levels in accordance with Part 3 of the Roads Act 1993. In some locations the road configuration has been refined without impacting the road level.

ACCEPTED FOR CONSTRUCTION

DESIGN LOT CODE B-81-RA-02		DESIGN MODEL FILE(S) USED FOR DOCUMENTATION OF THIS DRAWING W2B-ABJ-B-RA-MOD-09002_WK68		PLOT DATE / TIME 21/04/17 10:21:11 AM James Terpening		PLOT BY James Terpening		CLIENT CLARENCE VALLEY COUNCIL HW10 - PACIFIC HIGHWAY UPGRADE MACLEAN TO DEVILS PULPIT PORTION B CONTROL LINE M220 LONGITUDINAL SECTIONS RA02		SHEET No. 01 OF 14	
AMENDMENT / REVISION DESCRIPTION ISSUED FOR CONSTRUCTION		VWR No. APPROVAL S.A.		SCALES ON A3 SIZE DRAWING 0 20 40 60 80 100 SCALE 1:2000m 0 5 10 15 20 SCALE 1:400m		DRAWINGS / DESIGN PREPARED BY ARCADIS Beca		TITLE NAME DATE		PART 1	
		CO-ORDINATE SYSTEM MGA ZONE 56		HEIGHT DATUM AHD		DESIGN DRAWN DRG CHECK DESIGN DESIGN CHECK DESIGN MNGR PROJECT MNGR		JAMES TERPENING 21.04.17 CRAIG DUNNINGHAM 21.04.17 DANRO ODENDAL 21.04.17 FARIZ RAHMAN 21.04.17 DANIEL KEHOE 21.04.17 GREG RIORDAN 21.04.17		ISSUE ISSUED FOR CONSTRUCTION	
						NSW GOVERNMENT Transport Roads & Maritime Services		PREPARED FOR PACIFIC HIGHWAY OFFICE		RMS REGISTRATION No. DS2016/000619	
								EDMS No. SF2015/118045		SHEET No. RA-B-06251 ISSUE A	

NOTES

1. FOR GENERAL NOTES AND SPECIFICATIONS REFER TO DRAWING RA-B-00261.
2. FOR GENERAL LEGEND REFER TO DRAWING RA-B-00271.
3. FOR ROAD ALIGNMENT PLANS REFER TO DRAWING SET RA-B-20219 TO RA-B-20235.



DESIGN CONTROL M220 - PORTION B - SOUTHBOUND CONTROL
SCALE - HORIZ. 1:2000, VERT. 1:400

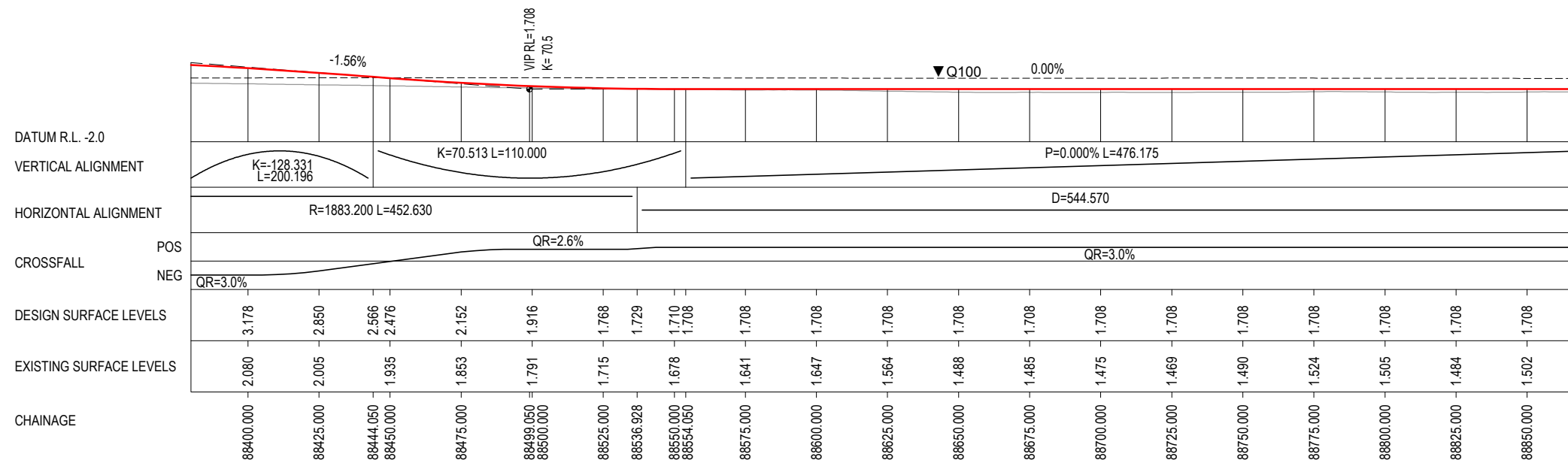
ACCEPTED FOR CONSTRUCTION

*Disclaimer: This information is to be used only for the purpose of inspecting fixing or varying road levels in accordance with Part 3 of the Roads Act 1993. In some locations the road configuration has been refined without impacting the road level.

DESIGN LOT CODE B-81-RA-02		DESIGN MODEL FILE(S) USED FOR DOCUMENTATION OF THIS DRAWING W2B-ABJ-B-RA-MOD-09002_WK68		PLOT DATE / TIME 21/04/17 10:21:13 AM James Terpening		PLOT BY James Terpening		CLIENT CLARENCE VALLEY COUNCIL HW10 - PACIFIC HIGHWAY UPGRADE MACLEAN TO DEVILS PULPIT PORTION B CONTROL LINE M220 LONGITUDINAL SECTIONS RA02		A3
AMENDMENT / REVISION DESCRIPTION ISSUED FOR CONSTRUCTION		WVR No. APPROVAL S.A.		DRAWINGS / DESIGN PREPARED BY ARCADIS ABJV beca		TITLE DRAWN: JAMES TERPENING 21.04.17 DRG CHECK: CRAIG DUNNINGHAM 21.04.17 DESIGN: DANRO ODENDAL 21.04.17 DESIGN CHECK: FARIZ RAHMAN 21.04.17 DESIGN MNGR: DANIEL KEHOE 21.04.17 PROJECT MNGR: GREG RIORDAN 21.04.17		PREPARED FOR PACIFIC HIGHWAY OFFICE		RMS REGISTRATION No. DS2016/000619 SHEET No. 02 OF 14
		SCALES ON A3 SIZE DRAWING 0 20 40 60 80 100 SCALE 1:2000m 0 5 10 15 20 SCALE 1:400m								PART 1
		CO-ORDINATE SYSTEM MGA ZONE 56		HEIGHT DATUM AHD				ISSUE STATUS ISSUED FOR CONSTRUCTION		EDMS No. SF2015/118045 SHEET No. RA-B-06252 ISSUE A

NOTES

1. FOR GENERAL NOTES AND SPECIFICATIONS REFER TO DRAWING RA-B-00261.
2. FOR GENERAL LEGEND REFER TO DRAWING RA-B-00271.
3. FOR ROAD ALIGNMENT PLANS REFER TO DRAWING SET RA-B-20219 TO RA-B-20235.



DESIGN CONTROL M220 - PORTION B - SOUTHBOUND CONTROL
SCALE - HORIZ. 1:2000, VERT. 1:400

MAY BE INCOMPLETE IF COPIED

C:\Projectwise\W2B\Working\Drawings_RA02\W2B-ABJ-B-RA-DRG-06253.dwg
11 ON A3 SIZE ORIGINAL

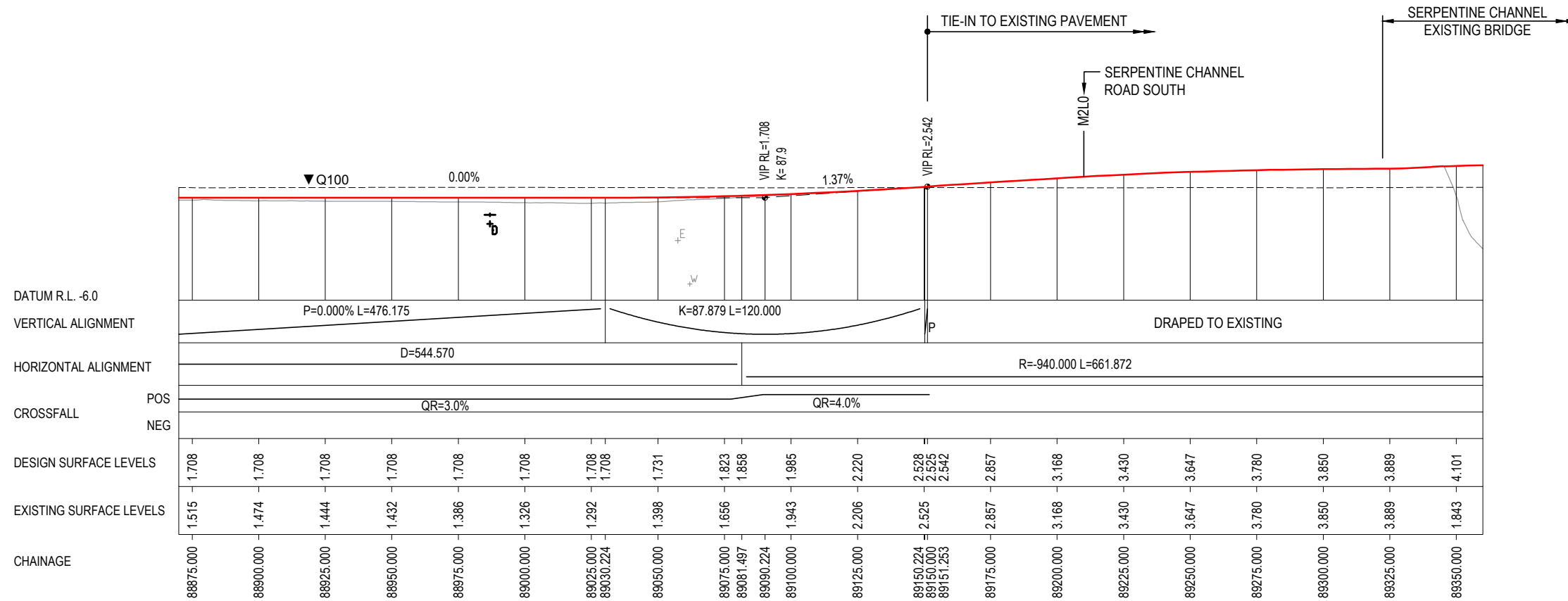
***Disclaimer:** This information is to be used only for the purpose of inspecting fixing or varying road levels in accordance with Part 3 of the Roads Act 1993. In some locations the road configuration has been refined without impacting the road level.

ACCEPTED FOR CONSTRUCTION

DESIGN LOT CODE B-81-RA-02		DESIGN MODEL FILE(S) USED FOR DOCUMENTATION OF THIS DRAWING W2B-ABJ-B-RA-MOD-09002_WK68		PLOT DATE / TIME 21/04/17 10:21:15 AM James Terpening		PLOT BY James Terpening		CLIENT CLARENCE VALLEY COUNCIL HW10 - PACIFIC HIGHWAY UPGRADE MACLEAN TO DEVILS PULPIT PORTION B CONTROL LINE M220 LONGITUDINAL SECTIONS RA02		SHEET No. 03 OF 14	
AMENDMENT / REVISION DESCRIPTION ISSUED FOR CONSTRUCTION		WVR No. APPROVAL S.A.		SCALES ON A3 SIZE DRAWING 0 20 40 60 80 100 SCALE 1:2000m 0 5 10 15 20 SCALE 1:400m		DRAWINGS / DESIGN PREPARED BY ARCADIS Beca		TITLE DRAWN: JAMES TERPENING 21.04.17 DRG CHECK: CRAIG DUNNINGHAM 21.04.17 DESIGN: DANRO ODENDAL 21.04.17 DESIGN CHECK: FARIZ RAHMAN 21.04.17 DESIGN MNGR: DANIEL KEHOE 21.04.17 PROJECT MNGR: GREG RIORDAN 21.04.17		PREPARED FOR PACIFIC HIGHWAY OFFICE	
		CO-ORDINATE SYSTEM MGA ZONE 56		HEIGHT DATUM AHD		NSW GOVERNMENT Transport Roads & Maritime Services		RMS REGISTRATION No. DS2016/000619		PART 1	
								ISSUE STATUS ISSUED FOR CONSTRUCTION		EDMS No. SF2015/118045 SHEET No. RA-B-06253 ISSUE A	

NOTES

1. FOR GENERAL NOTES AND SPECIFICATIONS REFER TO DRAWING RA-B-00261.
2. FOR GENERAL LEGEND REFER TO DRAWING RA-B-00271.
3. FOR ROAD ALIGNMENT PLANS REFER TO DRAWING SET RA-B-20219 TO RA-B-20235.



DESIGN CONTROL M220 - PORTION B - SOUTHBOUND CONTROL
SCALE - HORIZ. 1:2000, VERT. 1:400

MAY BE INCOMPLETE IF COPIED FROM A3 SIZE ORIGINAL

C:\Project\wise\W2B\Working\Drawings_RA02\W2B-ABJ-B-RA-DRG-06254.dwg

***Disclaimer:** This information is to be used only for the purpose of inspecting fixing or varying road levels in accordance with Part 3 of the Roads Act 1993. In some locations the road configuration has been refined without impacting the road level.

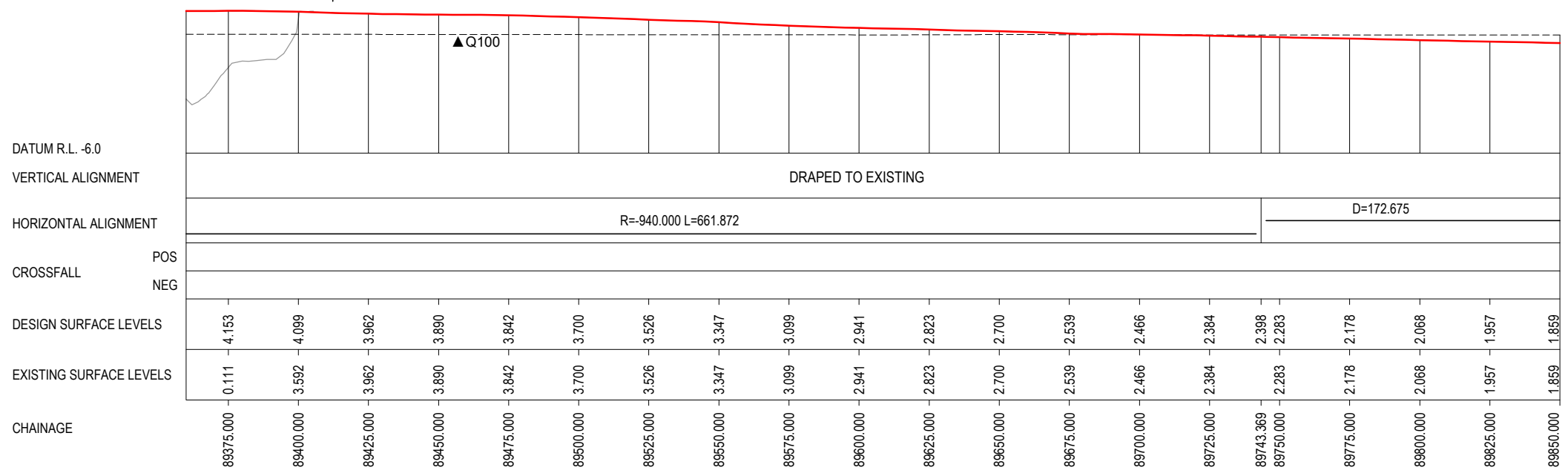
ACCEPTED FOR CONSTRUCTION

DESIGN LOT CODE B-81-RA-02		DESIGN MODEL FILE(S) USED FOR DOCUMENTATION OF THIS DRAWING W2B-ABJ-B-RA-MOD-09002_WK68		PLOT DATE / TIME 21/04/17 10:21:17 AM James Terpening		PLOT BY James Terpening		CLIENT CLARENCE VALLEY COUNCIL HW10 - PACIFIC HIGHWAY UPGRADE MACLEAN TO DEVILS PULPIT PORTION B CONTROL LINE M220 LONGITUDINAL SECTIONS RA02		SHEET No. 04 OF 14	
AMENDMENT / REVISION DESCRIPTION ISSUED FOR CONSTRUCTION		WVR No. APPROVAL S.A.		SCALES ON A3 SIZE DRAWING 0 20 40 60 80 100 SCALE 1:2000m 0 5 10 15 20 SCALE 1:400m		DRAWINGS / DESIGN PREPARED BY ARCADIS Beca		TITLE NAME DATE DRAWN JAMES TERPENING 21.04.17 DRG CHECK CRAIG DUNNINGHAM 21.04.17 DESIGN DANRO ODENDAL 21.04.17 DESIGN CHECK FARIZ RAHMAN 21.04.17 DESIGN MNGR DANIEL KEHOE 21.04.17 PROJECT MNGR GREG RIORDAN 21.04.17		PREPARED FOR PACIFIC HIGHWAY OFFICE	
		CO-ORDINATE SYSTEM MGA ZONE 56		HEIGHT DATUM AHD				NSW GOVERNMENT Transport Roads & Maritime Services		RMS REGISTRATION No. DS2016/000619 ISSUE STATUS ISSUED FOR CONSTRUCTION	
								EDMS No. SF2015/118045		SHEET No. RA-B-06254 ISSUE A	

NOTES

1. FOR GENERAL NOTES AND SPECIFICATIONS REFER TO DRAWING RA-B-00261.
2. FOR GENERAL LEGEND REFER TO DRAWING RA-B-00271.
3. FOR ROAD ALIGNMENT PLANS REFER TO DRAWING SET RA-B-20219 TO RA-B-20235.

SERPENTINE CHANNEL
EXISTING BRIDGE



DESIGN CONTROL M220 - PORTION B - SOUTHBOUND CONTROL
SCALE - HORIZ. 1:2000, VERT. 1:400

MAY BE INCOMPLETE IF COPIED FROM A3 SIZE ORIGINAL

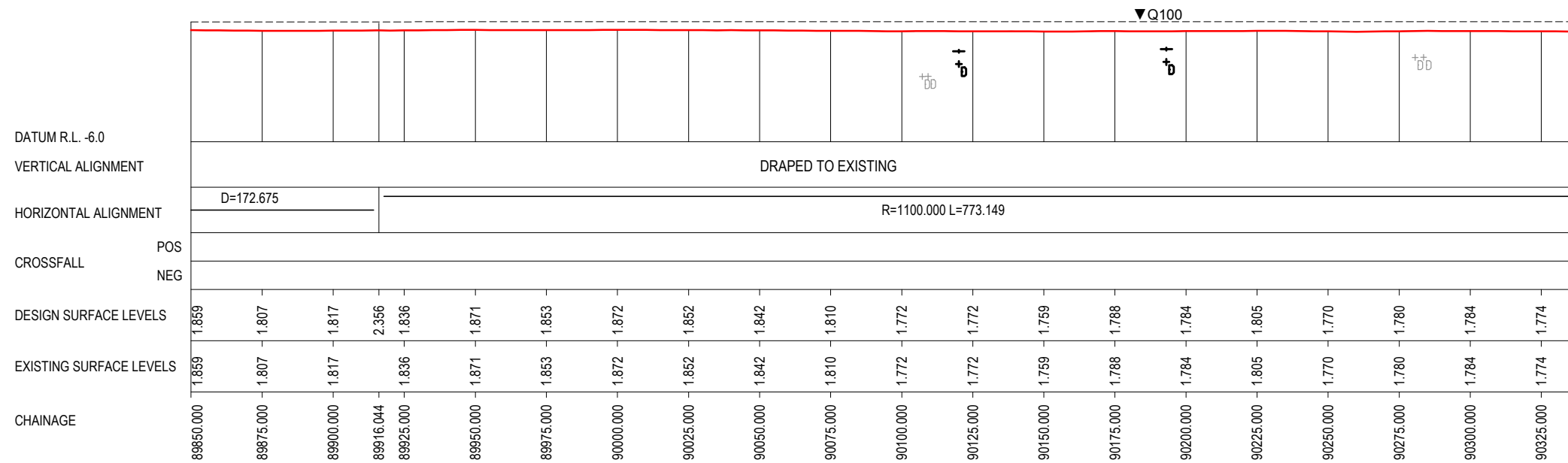
***Disclaimer:** This information is to be used only for the purpose of inspecting fixing or varying road levels in accordance with Part 3 of the Roads Act 1993. In some locations the road configuration has been refined without impacting the road level.

ACCEPTED FOR CONSTRUCTION

DESIGN LOT CODE B-81-RA-02		DESIGN MODEL FILE(S) USED FOR DOCUMENTATION OF THIS DRAWING W2B-ABJ-B-RA-MOD-09002_WK68		PLOT DATE / TIME 21/04/17 10:21:19 AM James Terpening		PLOT BY James Terpening		CLIENT CLARENCE VALLEY COUNCIL HW10 - PACIFIC HIGHWAY UPGRADE MACLEAN TO DEVILS PULPIT PORTION B CONTROL LINE M220 LONGITUDINAL SECTIONS RA02		SHEET No. 05 OF 14	
AMENDMENT / REVISION DESCRIPTION ISSUED FOR CONSTRUCTION		WVR No. APPROVAL S.A.		SCALES ON A3 SIZE DRAWING 0 20 40 60 80 100 SCALE 1:2000m 0 5 10 15 20 SCALE 1:400m		DRAWINGS / DESIGN PREPARED BY ARCADIS Beca ABJV		TITLE DRAWN: JAMES TERPENING 21.04.17 DRG CHECK: CRAIG DUNNINGHAM 21.04.17 DESIGN: DANRO ODENDAL 21.04.17 DESIGN CHECK: FARIZ RAHMAN 21.04.17 DESIGN MNGR: DANIEL KEHOE 21.04.17 PROJECT MNGR: GREG RIORDAN 21.04.17		PREPARED FOR PACIFIC HIGHWAY OFFICE	
								NSW GOVERNMENT Transport Roads & Maritime Services		RMS REGISTRATION No. DS2016/000619	
										ISSUE STATUS ISSUED FOR CONSTRUCTION	
										EDMS No. SF2015/118045 SHEET No. RA-B-06255 ISSUE A	

NOTES

1. FOR GENERAL NOTES AND SPECIFICATIONS REFER TO DRAWING RA-B-00261.
2. FOR GENERAL LEGEND REFER TO DRAWING RA-B-00271.
3. FOR ROAD ALIGNMENT PLANS REFER TO DRAWING SET RA-B-20219 TO RA-B-20235.



DESIGN CONTROL M220 - PORTION B - SOUTHBOUND CONTROL
SCALE - HORIZ. 1:2000, VERT. 1:400

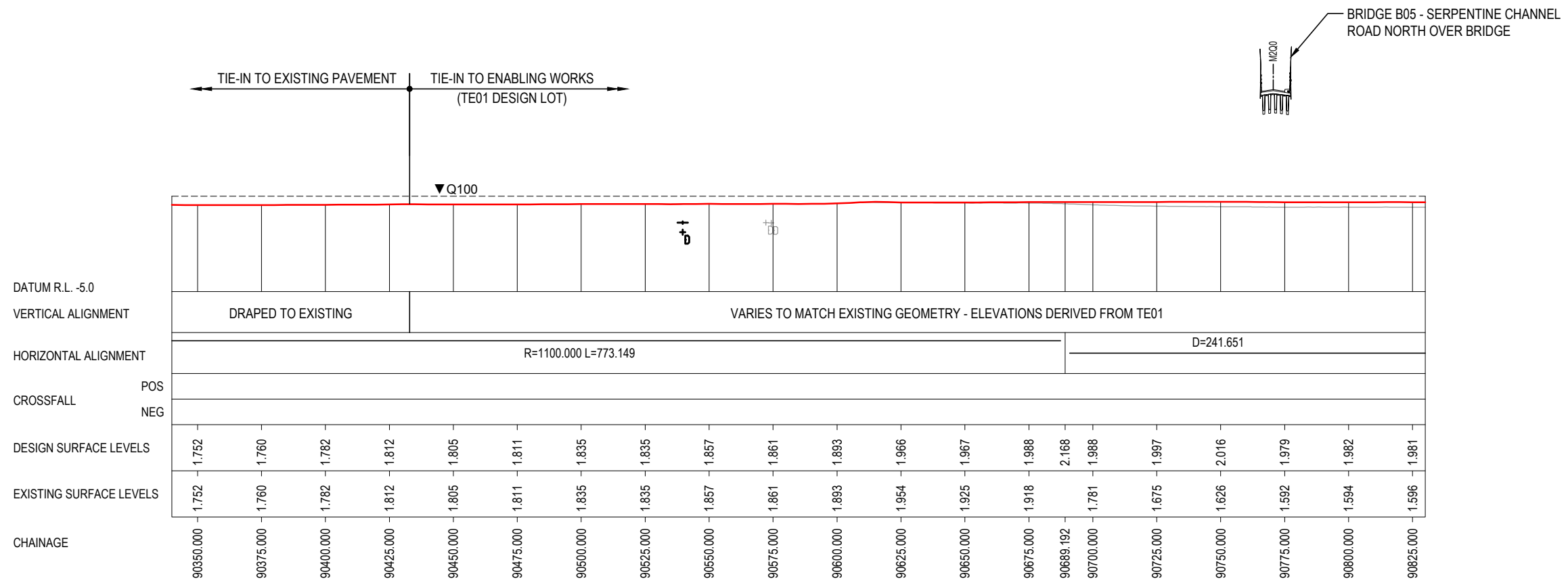
ACCEPTED FOR CONSTRUCTION

*Disclaimer: This information is to be used only for the purpose of inspecting fixing or varying road levels in accordance with Part 3 of the Roads Act 1993. In some locations the road configuration has been refined without impacting the road level.

DESIGN LOT CODE B-81-RA-02		DESIGN MODEL FILE(S) USED FOR DOCUMENTATION OF THIS DRAWING W2B-ABJ-B-RA-MOD-09002_WK68		PLOT DATE / TIME 21/04/17 10:21:21 AM James Terpening		PLOT BY James Terpening		CLIENT CLARENCE VALLEY COUNCIL HW10 - PACIFIC HIGHWAY UPGRADE MACLEAN TO DEVILS PULPIT PORTION B CONTROL LINE M220 LONGITUDINAL SECTIONS RA02		SHEET No. 06 OF 14	
AMENDMENT / REVISION DESCRIPTION ISSUED FOR CONSTRUCTION		WVR No. APPROVAL S.A.		SCALES ON A3 SIZE DRAWING 0 20 40 60 80 100 SCALE 1:2000m 0 5 10 15 20 SCALE 1:400m		DRAWINGS / DESIGN PREPARED BY ARCADIS Beca		TITLE DRAWN: JAMES TERPENING 21.04.17 DRG CHECK: CRAIG DUNNINGHAM 21.04.17 DESIGN: DANRO ODENDAL 21.04.17 DESIGN CHECK: FARIZ RAHMAN 21.04.17 DESIGN MNGR: DANIEL KEHOE 21.04.17 PROJECT MNGR: GREG RIORDAN 21.04.17		NSW GOVERNMENT Transport Roads & Maritime Services PREPARED FOR PACIFIC HIGHWAY OFFICE	
				CO-ORDINATE SYSTEM MGA ZONE 56		HEIGHT DATUM AHD		RMS REGISTRATION No. DS2016/000619		PART 1	
								ISSUE STATUS ISSUED FOR CONSTRUCTION		EDMS No. SF2015/118045 SHEET No. RA-B-06256 ISSUE A	

NOTES

1. FOR GENERAL NOTES AND SPECIFICATIONS REFER TO DRAWING RA-B-00261.
2. FOR GENERAL LEGEND REFER TO DRAWING RA-B-00271.
3. FOR ROAD ALIGNMENT PLANS REFER TO DRAWING SET RA-B-20219 TO RA-B-20235.



DESIGN CONTROL M220 - PORTION B - SOUTHBOUND CONTROL
SCALE - HORIZ. 1:2000, VERT. 1:400


ACCEPTED FOR CONSTRUCTION

*Disclaimer: This information is to be used only for the purpose of inspecting fixing or varying road levels in accordance with Part 3 of the Roads Act 1993. In some locations the road configuration has been refined without impacting the road level.

AMENDMENT / REVISION DESCRIPTION		DESIGN LOT CODE B-81-RA-02	DESIGN MODEL FILE(S) USED FOR DOCUMENTATION OF THIS DRAWING W2B-ABJ-B-RA-MOD-09002_WK68	PLOT DATE / TIME 21/04/17 10:21:23 AM James Terpening	PLOT BY James Terpening	CLIENT CLARENCE VALLEY COUNCIL HW10 - PACIFIC HIGHWAY UPGRADE MACLEAN TO DEVILS PULPIT PORTION B CONTROL LINE M220 LONGITUDINAL SECTIONS RA02	A3																									
ISSUED FOR CONSTRUCTION		WVR No.	APPROVAL S.A.	SCALES ON A3 SIZE DRAWING 0 20 40 60 80 100 SCALE 1:2000m 0 5 10 15 20 SCALE 1:400m	DRAWINGS / DESIGN PREPARED BY ARCADIS Beca	<table border="1"> <tr><th>TITLE</th><th>NAME</th><th>DATE</th></tr> <tr><td>DRAWN</td><td>JAMES TERPENING</td><td>21.04.17</td></tr> <tr><td>DRG CHECK</td><td>CRAIG DUNNINGHAM</td><td>21.04.17</td></tr> <tr><td>DESIGN</td><td>DANRO ODENDAL</td><td>21.04.17</td></tr> <tr><td>DESIGN CHECK</td><td>FARIZ RAHMAN</td><td>21.04.17</td></tr> <tr><td>DESIGN MNGR</td><td>DANIEL KEHOE</td><td>21.04.17</td></tr> <tr><td>PROJECT MNGR</td><td>GREG RIORDAN</td><td>21.04.17</td></tr> </table>	TITLE	NAME	DATE	DRAWN	JAMES TERPENING	21.04.17	DRG CHECK	CRAIG DUNNINGHAM	21.04.17	DESIGN	DANRO ODENDAL	21.04.17	DESIGN CHECK	FARIZ RAHMAN	21.04.17	DESIGN MNGR	DANIEL KEHOE	21.04.17	PROJECT MNGR	GREG RIORDAN	21.04.17	<table border="1"> <tr><td>NSW GOVERNMENT</td><td>Transport Roads & Maritime Services</td></tr> </table>	NSW GOVERNMENT	Transport Roads & Maritime Services	RMS REGISTRATION No. DS2016/000619	PART 1
TITLE	NAME	DATE																														
DRAWN	JAMES TERPENING	21.04.17																														
DRG CHECK	CRAIG DUNNINGHAM	21.04.17																														
DESIGN	DANRO ODENDAL	21.04.17																														
DESIGN CHECK	FARIZ RAHMAN	21.04.17																														
DESIGN MNGR	DANIEL KEHOE	21.04.17																														
PROJECT MNGR	GREG RIORDAN	21.04.17																														
NSW GOVERNMENT	Transport Roads & Maritime Services																															
		CO-ORDINATE SYSTEM MGA ZONE 56	HEIGHT DATUM AHD	PREPARED FOR PACIFIC HIGHWAY OFFICE		ISSUE STATUS ISSUED FOR CONSTRUCTION	EDMS No. SF2015/118045	SHEET No. RA-B-06257	ISSUE A																							

NOTES

1. FOR GENERAL NOTES AND SPECIFICATIONS REFER TO DRAWING RA-B-00261.
2. FOR GENERAL LEGEND REFER TO DRAWING RA-B-00271.
3. FOR ROAD ALIGNMENT PLANS REFER TO DRAWING SET RA-B-20219 TO RA-B-20235.



DESIGN CONTROL M220 - PORTION B - SOUTHBOUND CONTROL
SCALE - HORIZ. 1:2000, VERT. 1:400

MAY BE INCOMPLETE IF COPIED FROM A3 SIZE ORIGINAL

C:\Projectwise\W2B\Working\Drawings_RA02\W2B-ABJ-B-RA-06258.dwg

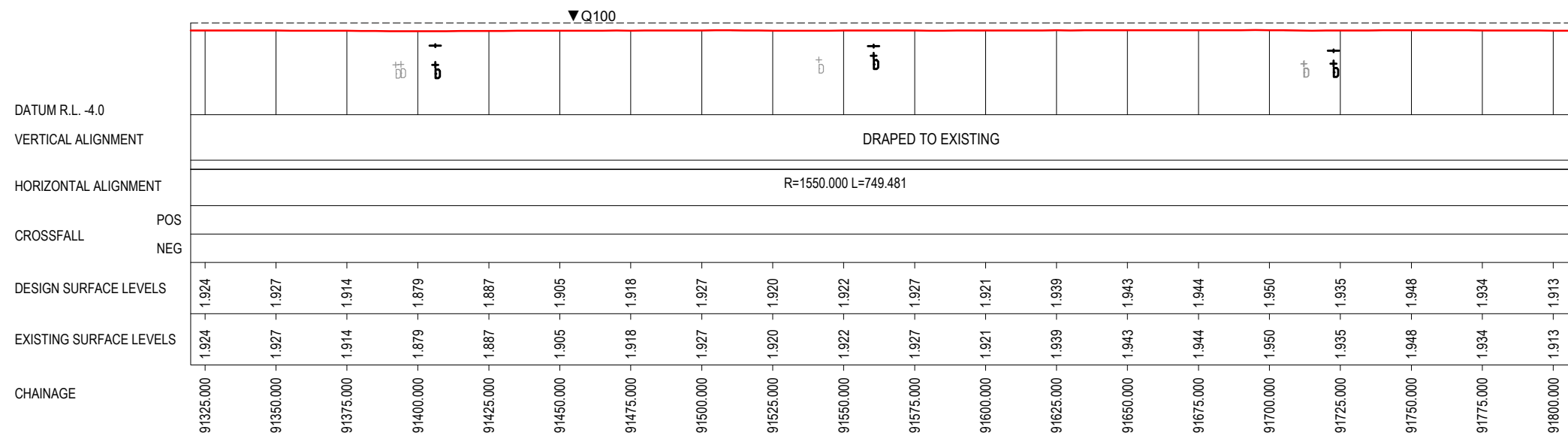
***Disclaimer:** This information is to be used only for the purpose of inspecting fixing or varying road levels in accordance with Part 3 of the Roads Act 1993. In some locations the road configuration has been refined without impacting the road level.

ACCEPTED FOR CONSTRUCTION

AMENDMENT / REVISION DESCRIPTION		DESIGN LOT CODE B-81-RA-02	DESIGN MODEL FILE(S) USED FOR DOCUMENTATION OF THIS DRAWING W2B-ABJ-B-RA-MOD-09002_WK68	PLOT DATE / TIME 21/04/17 10:21:25 AM James Terpening	PLOT BY James Terpening	CLIENT CLARENCE VALLEY COUNCIL HW10 - PACIFIC HIGHWAY UPGRADE MACLEAN TO DEVILS PULPIT PORTION B CONTROL LINE M220 LONGITUDINAL SECTIONS RA02	A3
ISSUED FOR CONSTRUCTION		WVR No.	APPROVAL S.A.	SCALES ON A3 SIZE DRAWING 0 20 40 60 80 100 SCALE 1:2000m 0 5 10 15 20 SCALE 1:400m	DRAWINGS / DESIGN PREPARED BY ARCADIS Beca		RMS REGISTRATION No. DS2016/000619
		CO-ORDINATE SYSTEM MGA ZONE 56	HEIGHT DATUM AHD	TITLE	NAME	DATE	PART 1
				DRAWN	JAMES TERPENING	21.04.17	ISSUE A
				DRG CHECK	CRAIG DUNNINGHAM	21.04.17	
				DESIGN	DANRO ODENDAL	21.04.17	
				DESIGN CHECK	FARIZ RAHMAN	21.04.17	
				DESIGN MNGR	DANIEL KEHOE	21.04.17	
				PROJECT MNGR	GREG RIORDAN	21.04.17	
				PREPARED FOR PACIFIC HIGHWAY OFFICE			
				EDMS No. SF2015/118045		SHEET No. RA-B-06258	

NOTES

1. FOR GENERAL NOTES AND SPECIFICATIONS REFER TO DRAWING RA-B-00261.
2. FOR GENERAL LEGEND REFER TO DRAWING RA-B-00271.
3. FOR ROAD ALIGNMENT PLANS REFER TO DRAWING SET RA-B-20219 TO RA-B-20235.



DESIGN CONTROL M220 - PORTION B - SOUTHBOUND CONTROL
SCALE - HORIZ. 1:2000, VERT. 1:400

ACCEPTED FOR CONSTRUCTION

MAY BE INCOMPLETE IF COPIED

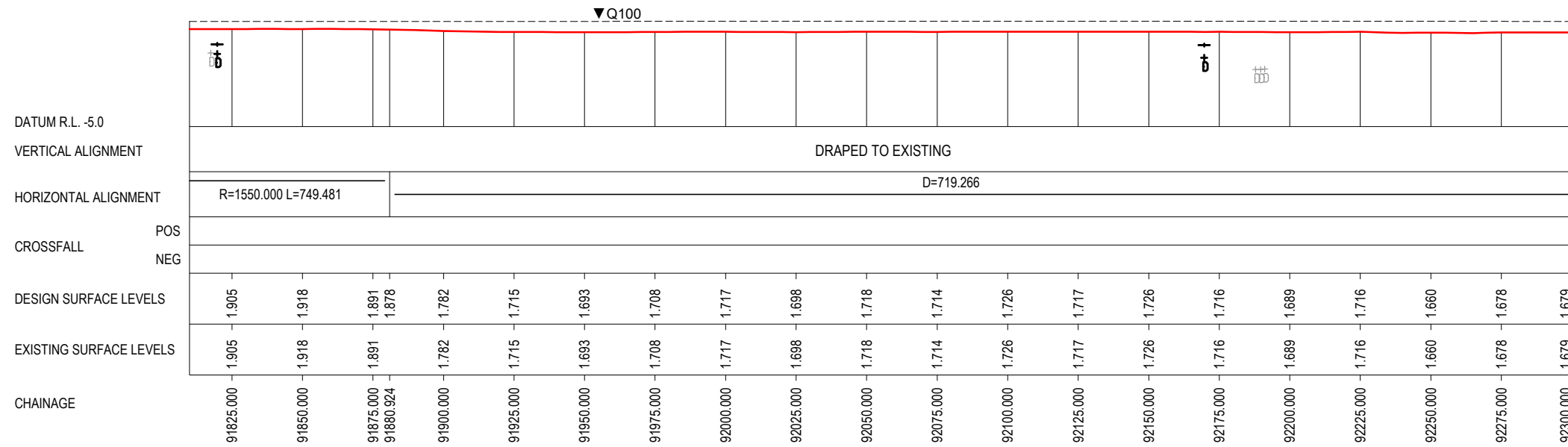
C:\Projectwise\W2B\Working\Drawings_RA02\W2B-ABJ-B-RA-DRG-06259.dwg
11 ON A3 SIZE ORIGINAL

***Disclaimer:** This information is to be used only for the purpose of inspecting fixing or varying road levels in accordance with Part 3 of the Roads Act 1993. In some locations the road configuration has been refined without impacting the road level.

AMENDMENT / REVISION DESCRIPTION		DESIGN LOT CODE B-81-RA-02	DESIGN MODEL FILE(S) USED FOR DOCUMENTATION OF THIS DRAWING W2B-ABJ-B-RA-MOD-09002_WK68		PLOT DATE / TIME 21/04/17 10:21:27 AM James Terpening		PLOT BY James Terpening		CLIENT CLARENCE VALLEY COUNCIL HW10 - PACIFIC HIGHWAY UPGRADE MACLEAN TO DEVILS PULPIT PORTION B CONTROL LINE M220 LONGITUDINAL SECTIONS RA02		A3
ISSUED FOR CONSTRUCTION		WVR No.	APPROVAL S.A.	SCALES ON A3 SIZE DRAWING 0 20 40 60 80 100 SCALE 1:2000m 0 5 10 15 20 SCALE 1:400m	DRAWINGS / DESIGN PREPARED BY ARCADIS Beca		TITLE DRAWN DRG CHECK DESIGN DESIGN CHECK DESIGN MNGR PROJECT MNGR		Transport Roads & Maritime Services PREPARED FOR PACIFIC HIGHWAY OFFICE		SHEET No. 09 OF 14 RMS REGISTRATION No. DS2016/000619 ISSUE STATUS ISSUED FOR CONSTRUCTION EDMS No. SF2015/118045 SHEET No. RA-B-06259 ISSUE A

NOTES

1. FOR GENERAL NOTES AND SPECIFICATIONS REFER TO DRAWING RA-B-00261.
2. FOR GENERAL LEGEND REFER TO DRAWING RA-B-00271.
3. FOR ROAD ALIGNMENT PLANS REFER TO DRAWING SET RA-B-20219 TO RA-B-20235.



DESIGN CONTROL M220 - PORTION B - SOUTHBOUND CONTROL
SCALE - HORIZ. 1:2000, VERT. 1:400

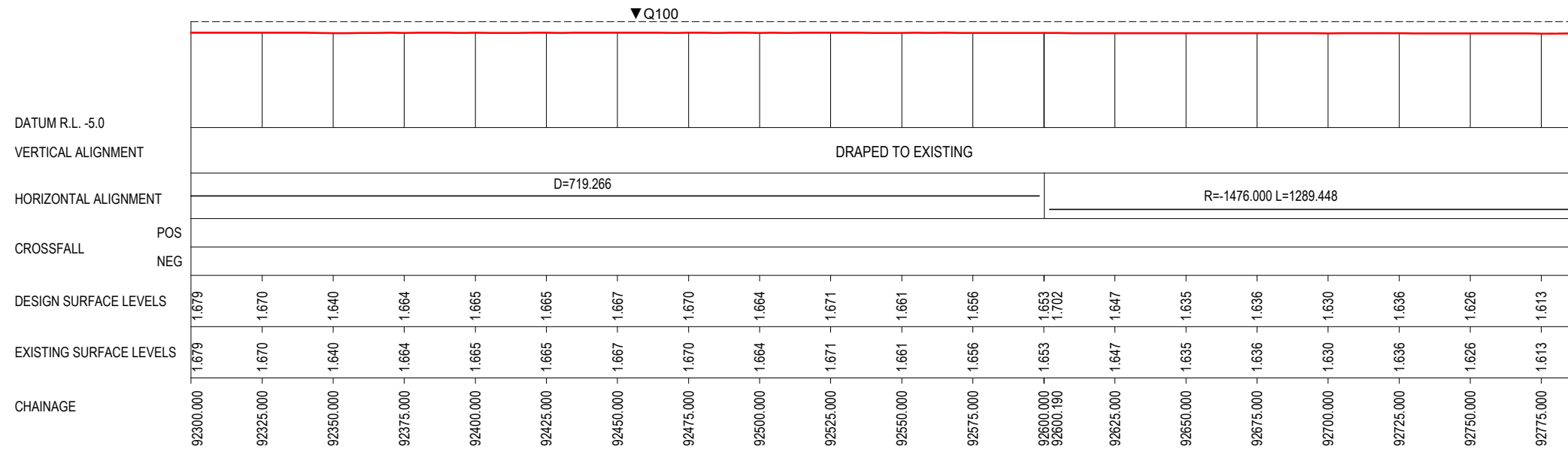
ACCEPTED FOR CONSTRUCTION

*Disclaimer: This information is to be used only for the purpose of inspecting fixing or varying road levels in accordance with Part 3 of the Roads Act 1993. In some locations the road configuration has been refined without impacting the road level.

AMENDMENT / REVISION DESCRIPTION		DESIGN LOT CODE B-81-RA-02	DESIGN MODEL FILE(S) USED FOR DOCUMENTATION OF THIS DRAWING W2B-ABJ-B-RA-MOD-09002_WK68	PLOT DATE / TIME 21/04/17 10:21:29 AM	PLOT BY James Terpening	CLIENT CLARENCE VALLEY COUNCIL HW10 - PACIFIC HIGHWAY UPGRADE MACLEAN TO DEVILS PULPIT PORTION B CONTROL LINE M220 LONGITUDINAL SECTIONS RA02	A3																							
ISSUED FOR CONSTRUCTION		WVR No.	APPROVAL S.A.	SCALES ON A3 SIZE DRAWING 0 20 40 60 80 100 SCALE 1:2000m 0 5 10 15 20 SCALE 1:400m	DRAWINGS / DESIGN PREPARED BY ARCADIS Beca	<table border="1"> <thead> <tr> <th>TITLE</th> <th>NAME</th> <th>DATE</th> </tr> </thead> <tbody> <tr> <td>DRAWN</td> <td>JAMES TERPENING</td> <td>21.04.17</td> </tr> <tr> <td>DRG CHECK</td> <td>CRAIG DUNNINGHAM</td> <td>21.04.17</td> </tr> <tr> <td>DESIGN</td> <td>DANRO ODENDAL</td> <td>21.04.17</td> </tr> <tr> <td>DESIGN CHECK</td> <td>FARIZ RAHMAN</td> <td>21.04.17</td> </tr> <tr> <td>DESIGN MNGR</td> <td>DANIEL KEHOE</td> <td>21.04.17</td> </tr> <tr> <td>PROJECT MNGR</td> <td>GREG RIORDAN</td> <td>21.04.17</td> </tr> </tbody> </table>	TITLE	NAME	DATE	DRAWN	JAMES TERPENING	21.04.17	DRG CHECK	CRAIG DUNNINGHAM	21.04.17	DESIGN	DANRO ODENDAL	21.04.17	DESIGN CHECK	FARIZ RAHMAN	21.04.17	DESIGN MNGR	DANIEL KEHOE	21.04.17	PROJECT MNGR	GREG RIORDAN	21.04.17		SHEET No. 10 OF 14 RMS REGISTRATION No. DS2016/000619 ISSUE STATUS ISSUED FOR CONSTRUCTION	PART 1 ISSUE A
TITLE	NAME	DATE																												
DRAWN	JAMES TERPENING	21.04.17																												
DRG CHECK	CRAIG DUNNINGHAM	21.04.17																												
DESIGN	DANRO ODENDAL	21.04.17																												
DESIGN CHECK	FARIZ RAHMAN	21.04.17																												
DESIGN MNGR	DANIEL KEHOE	21.04.17																												
PROJECT MNGR	GREG RIORDAN	21.04.17																												
			CO-ORDINATE SYSTEM MGA ZONE 56	HEIGHT DATUM AHD		PREPARED FOR PACIFIC HIGHWAY OFFICE	EDMS No. SF2015/118045 SHEET No. RA-B-06260 © Roads and Maritime Services																							

NOTES

1. FOR GENERAL NOTES AND SPECIFICATIONS REFER TO DRAWING RA-B-00261.
2. FOR GENERAL LEGEND REFER TO DRAWING RA-B-00271.
3. FOR ROAD ALIGNMENT PLANS REFER TO DRAWING SET RA-B-20219 TO RA-B-20235.



DESIGN CONTROL M220 - PORTION B - SOUTHBOUND CONTROL
SCALE - HORIZ. 1:2000, VERT. 1:400

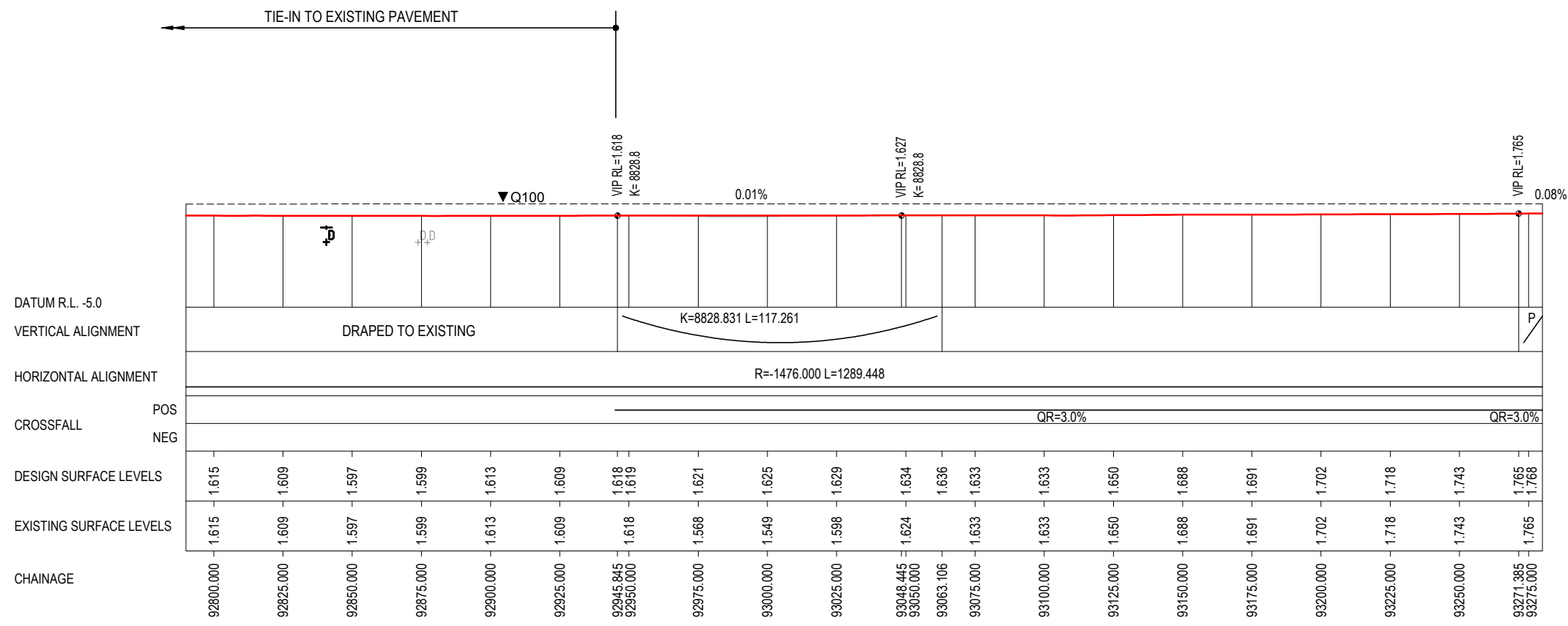
ACCEPTED FOR CONSTRUCTION

*Disclaimer: This information is to be used only for the purpose of inspecting fixing or varying road levels in accordance with Part 3 of the Roads Act 1993. In some locations the road configuration has been refined without impacting the road level.

AMENDMENT / REVISION DESCRIPTION		DESIGN LOT CODE B-81-RA-02	DESIGN MODEL FILE(S) USED FOR DOCUMENTATION OF THIS DRAWING W2B-ABJ-B-RA-MOD-09002_WK68	PLOT DATE / TIME 21/04/17 10:21:31 AM James Terpening	PLOT BY James Terpening	CLIENT CLARENCE VALLEY COUNCIL HW10 - PACIFIC HIGHWAY UPGRADE MACLEAN TO DEVILS PULPIT PORTION B CONTROL LINE M220 LONGITUDINAL SECTIONS RA02	A3
ISSUED FOR CONSTRUCTION		WVR No.	APPROVAL S.A.	SCALES ON A3 SIZE DRAWING 0 20 40 60 80 100 SCALE 1:2000m 0 5 10 15 20 SCALE 1:400m	DRAWINGS / DESIGN PREPARED BY ARCADIS Beca		SHEET No. 11 OF 14
		CO-ORDINATE SYSTEM MGA ZONE 56	HEIGHT DATUM AHD	TITLE	NAME	DATE	RMS REGISTRATION No. DS2016/000619
				DRAWN	JAMES TERPENING	21.04.17	ISSUE STATUS ISSUED FOR CONSTRUCTION
				DRG CHECK	CRAIG DUNNINGHAM	21.04.17	EDMS No. SF2015/118045
				DESIGN	DANRO ODENDAL	21.04.17	SHEET No. RA-B-06261
				DESIGN CHECK	FARIZ RAHMAN	21.04.17	ISSUE A
				DESIGN MNGR	DANIEL KEHOE	21.04.17	
				PROJECT MNGR	GREG RIORDAN	21.04.17	
				PREPARED FOR PACIFIC HIGHWAY OFFICE			© Roads and Maritime Services

NOTES

1. FOR GENERAL NOTES AND SPECIFICATIONS REFER TO DRAWING RA-B-00261.
2. FOR GENERAL LEGEND REFER TO DRAWING RA-B-00271.
3. FOR ROAD ALIGNMENT PLANS REFER TO DRAWING SET RA-B-20219 TO RA-B-20235.



DESIGN CONTROL M220 - PORTION B - SOUTHBOUND CONTROL
SCALE - HORIZ. 1:2000, VERT. 1:400

MAY BE INCOMPLETE IF COPIED
C:\Projectwise\W2B\Working\Drawings_RA02\W2B-ABJ-B-RA-DRG-06262.dwg
11 ON A3 SIZE ORIGINAL

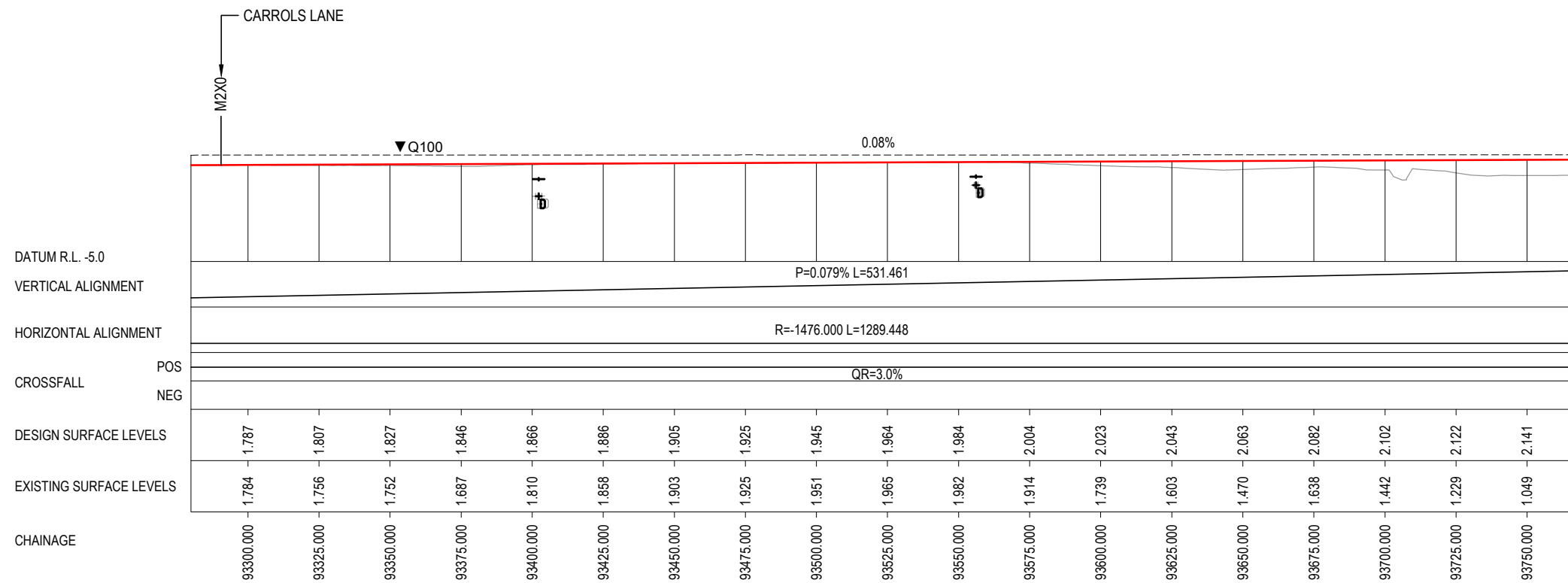
***Disclaimer:** This information is to be used only for the purpose of inspecting fixing or varying road levels in accordance with Part 3 of the Roads Act 1993. In some locations the road configuration has been refined without impacting the road level.

ACCEPTED FOR CONSTRUCTION

	DESIGN LOT CODE B-81-RA-02	DESIGN MODEL FILE(S) USED FOR DOCUMENTATION OF THIS DRAWING W2B-ABJ-B-RA-MOD-09002_WK68	PLOT DATE / TIME 21/04/17 10:21:33 AM James Terpening	PLOT BY James Terpening	CLIENT CLARENCE VALLEY COUNCIL HW10 - PACIFIC HIGHWAY UPGRADE MACLEAN TO DEVILS PULPIT PORTION B CONTROL LINE M220 LONGITUDINAL SECTIONS RA02	A3
AMENDMENT / REVISION DESCRIPTION ISSUED FOR CONSTRUCTION	WVR No. APPROVAL S.A.	SCALES ON A3 SIZE DRAWING 0 20 40 60 80 100 SCALE 1:2000m 0 5 10 15 20 SCALE 1:400m	DRAWINGS / DESIGN PREPARED BY ARCADIS Beca	TITLE DRAWN DRG CHECK DESIGN DESIGN CHECK DESIGN MNGR PROJECT MNGR	NAME JAMES TERPENING CRAIG DUNNINGHAM DANRO ODENDAL FARIZ RAHMAN DANIEL KEHOE GREG RIORDAN	DATE 21.04.17 21.04.17 21.04.17 21.04.17 21.04.17 21.04.17
		CO-ORDINATE SYSTEM MGA ZONE 56	HEIGHT DATUM AHD	PREPARED FOR PACIFIC HIGHWAY OFFICE		RMS REGISTRATION No. DS2016/000619 ISSUE STATUS ISSUED FOR CONSTRUCTION
				NSW GOVERNMENT Transport Roads & Maritime Services		SHEET No. 12 OF 14 PART 1 ISSUE A
				EDMS No. SF2015/118045		SHEET No. RA-B-06262

NOTES

1. FOR GENERAL NOTES AND SPECIFICATIONS REFER TO DRAWING RA-B-00261.
2. FOR GENERAL LEGEND REFER TO DRAWING RA-B-00271.
3. FOR ROAD ALIGNMENT PLANS REFER TO DRAWING SET RA-B-20219 TO RA-B-20235.



DESIGN CONTROL M220 - PORTION B - SOUTHBOUND CONTROL
SCALE - HORIZ. 1:2000, VERT. 1:400

MAY BE INCOMPLETE IF COPIED FROM A3 SIZE ORIGINAL

C:\Projectwise\W2B\Working\Drawings_RA02\W2B-ABJ-B-RA-06263.dwg

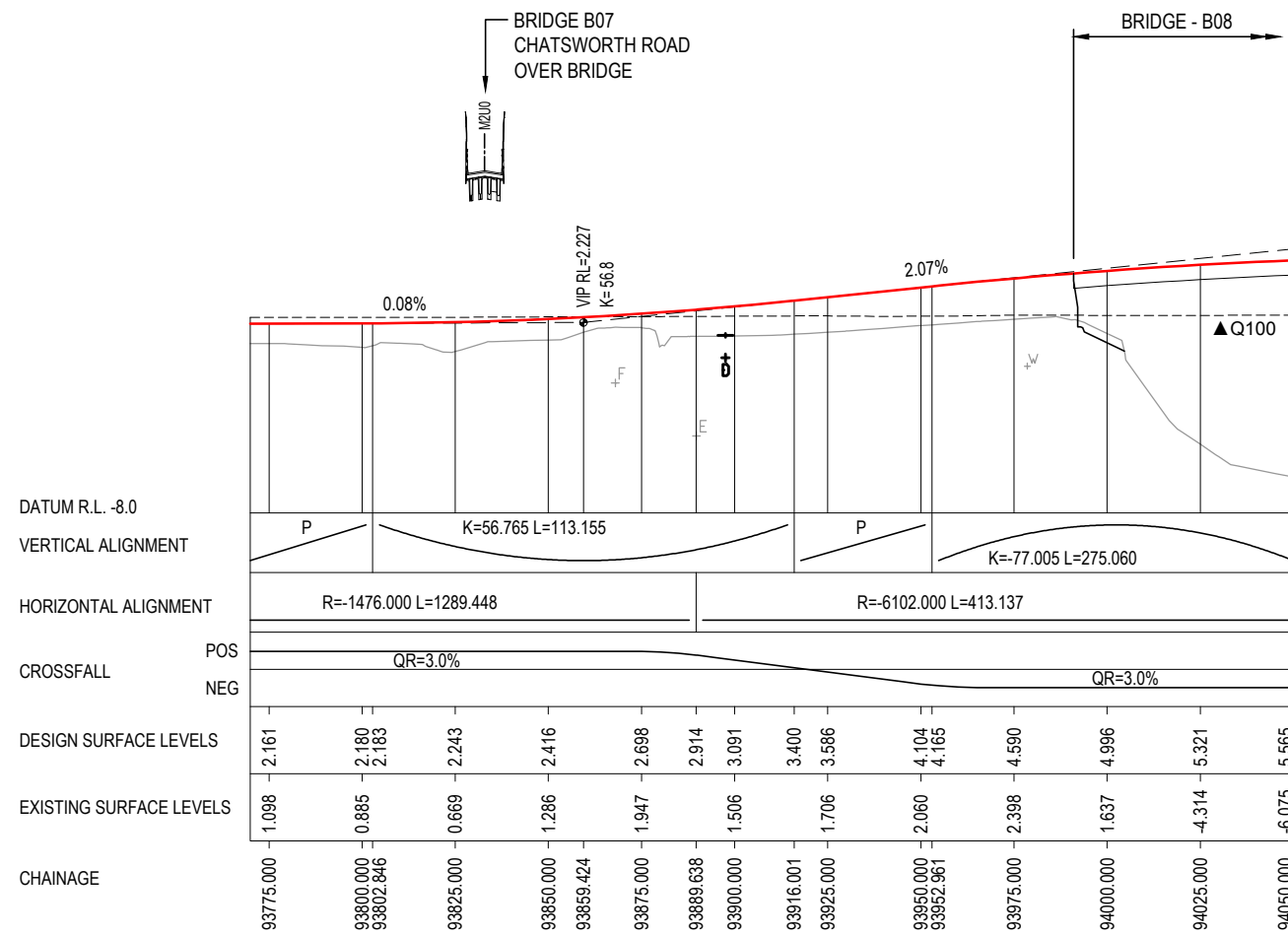
***Disclaimer:** This information is to be used only for the purpose of inspecting fixing or varying road levels in accordance with Part 3 of the Roads Act 1993. In some locations the road configuration has been refined without impacting the road level.

ACCEPTED FOR CONSTRUCTION

AMENDMENT / REVISION DESCRIPTION		DESIGN LOT CODE B-81-RA-02	DESIGN MODEL FILE(S) USED FOR DOCUMENTATION OF THIS DRAWING W2B-ABJ-B-RA-MOD-09002_WK68	PLOT DATE / TIME 21/04/17 10:21:36 AM	PLOT BY James Terpening	CLIENT CLARENCE VALLEY COUNCIL HW10 - PACIFIC HIGHWAY UPGRADE MACLEAN TO DEVILS PULPIT PORTION B CONTROL LINE M220 LONGITUDINAL SECTIONS RA02	A3																						
ISSUED FOR CONSTRUCTION		WVR No.	APPROVAL S.A.	SCALES ON A3 SIZE DRAWING 0 20 40 60 80 100 SCALE 1:2000m 0 5 10 15 20 SCALE 1:400m	DRAWINGS / DESIGN PREPARED BY ARCADIS Beca		SHEET No. 13 OF 14																						
			CO-ORDINATE SYSTEM MGA ZONE 56	HEIGHT DATUM AHD	<table border="1"> <thead> <tr> <th>TITLE</th> <th>NAME</th> <th>DATE</th> </tr> </thead> <tbody> <tr><td>DRAWN</td><td>JAMES TERPENING</td><td>21.04.17</td></tr> <tr><td>DRG CHECK</td><td>CRAIG DUNNINGHAM</td><td>21.04.17</td></tr> <tr><td>DESIGN</td><td>DANRO ODENDAL</td><td>21.04.17</td></tr> <tr><td>DESIGN CHECK</td><td>FARIZ RAHMAN</td><td>21.04.17</td></tr> <tr><td>DESIGN MNGR</td><td>DANIEL KEHOE</td><td>21.04.17</td></tr> <tr><td>PROJECT MNGR</td><td>GREG RIORDAN</td><td>21.04.17</td></tr> </tbody> </table>	TITLE	NAME	DATE	DRAWN	JAMES TERPENING	21.04.17	DRG CHECK	CRAIG DUNNINGHAM	21.04.17	DESIGN	DANRO ODENDAL	21.04.17	DESIGN CHECK	FARIZ RAHMAN	21.04.17	DESIGN MNGR	DANIEL KEHOE	21.04.17	PROJECT MNGR	GREG RIORDAN	21.04.17	PREPARED FOR PACIFIC HIGHWAY OFFICE	RMS REGISTRATION No. DS2016/000619	PART 1
TITLE	NAME	DATE																											
DRAWN	JAMES TERPENING	21.04.17																											
DRG CHECK	CRAIG DUNNINGHAM	21.04.17																											
DESIGN	DANRO ODENDAL	21.04.17																											
DESIGN CHECK	FARIZ RAHMAN	21.04.17																											
DESIGN MNGR	DANIEL KEHOE	21.04.17																											
PROJECT MNGR	GREG RIORDAN	21.04.17																											
						ISSUE STATUS ISSUED FOR CONSTRUCTION	EDMS No. SF2015/118045	SHEET No. RA-B-06263	ISSUE A																				

NOTES

1. FOR GENERAL NOTES AND SPECIFICATIONS REFER TO DRAWING RA-B-00261.
2. FOR GENERAL LEGEND REFER TO DRAWING RA-B-00271.
3. FOR ROAD ALIGNMENT PLANS REFER TO DRAWING SET RA-B-20219 TO RA-B-20235.









DESIGN CONTROL M220 - PORTION B - SOUTHBOUND CONTROL
SCALE - HORIZ. 1:2000, VERT. 1:400

MAY BE INCOMPLETE IF COPIED FROM A3 SIZE ORIGINAL

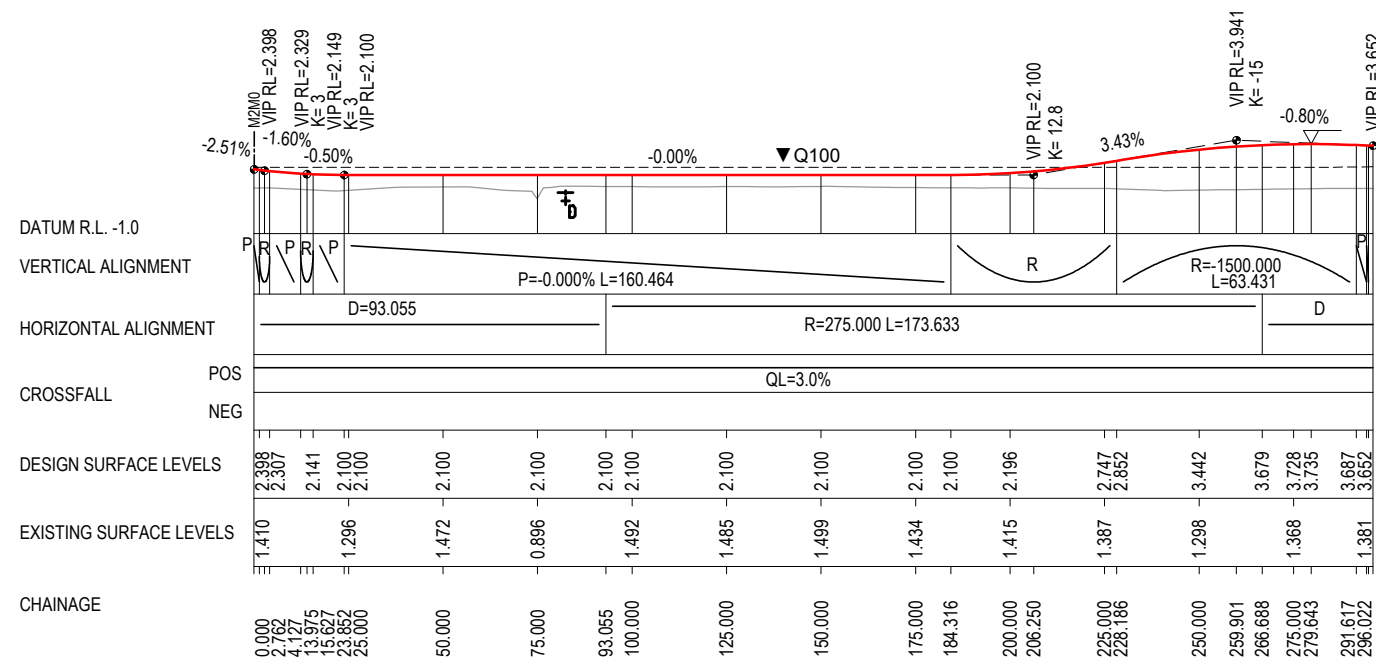
***Disclaimer:** This information is to be used only for the purpose of inspecting fixing or varying road levels in accordance with Part 3 of the Roads Act 1993. In some locations the road configuration has been refined without impacting the road level.

ACCEPTED FOR CONSTRUCTION

AMENDMENT / REVISION DESCRIPTION		DESIGN LOT CODE B-81-RA-02	DESIGN MODEL FILE(S) USED FOR DOCUMENTATION OF THIS DRAWING W2B-ABJ-B-RA-MOD-09002_WK68	PLOT DATE / TIME 21/04/17 10:21:38 AM	PLOT BY James Terpening	CLIENT CLARENCE VALLEY COUNCIL HW10 - PACIFIC HIGHWAY UPGRADE MACLEAN TO DEVILS PULPIT PORTION B CONTROL LINE M220 LONGITUDINAL SECTIONS RA02	A3
ISSUED FOR CONSTRUCTION		WVR No.	APPROVAL S.A.	DRAWINGS / DESIGN PREPARED BY		 Transport Roads & Maritime Services	SHEET No. 14 OF 14
				  			
		 SCALE 1:2000m  SCALE 1:400m		TITLE	NAME	DATE	
		CO-ORDINATE SYSTEM MGA ZONE 56		HEIGHT DATUM AHD		DESIGN	
				DRG CHECK	CRAIG DUNNINGHAM	21.04.17	
				DESIGN CHECK	FARIZ RAHMAN	21.04.17	
				DESIGN MNGR	DANIEL KEHOE	21.04.17	
				PROJECT MNGR	GREG RIORDAN	21.04.17	
				PREPARED FOR PACIFIC HIGHWAY OFFICE		RMS REGISTRATION No. DS2016/000619	PART 1
						ISSUE STATUS ISSUED FOR CONSTRUCTION	ISSUE A
						EDMS No. SF2015/118045	SHEET No. RA-B-06264

NOTES

1. FOR GENERAL NOTES AND SPECIFICATIONS REFER TO DRAWING RA-B-00261.
2. FOR GENERAL LEGEND REFER TO DRAWING RA-B-00271.
3. FOR ROAD ALIGNMENT PLANS REFER TO DRAWING SET RA-B-20219 TO RA-B-20235.



DESIGN CONTROL M2J0 - PORTION B - WATTS LN INT SB EXIT RAMP
SCALE - HORIZ. 1:2000, VERT. 1:400

MAY BE INCOMPLETE IF COPIED

C:\Projectwise\W2B\Working\Drawings_RA02\W2B-ABJ-B-RA-DRG-06422.dwg

11 ON A3 SIZE ORIGINAL

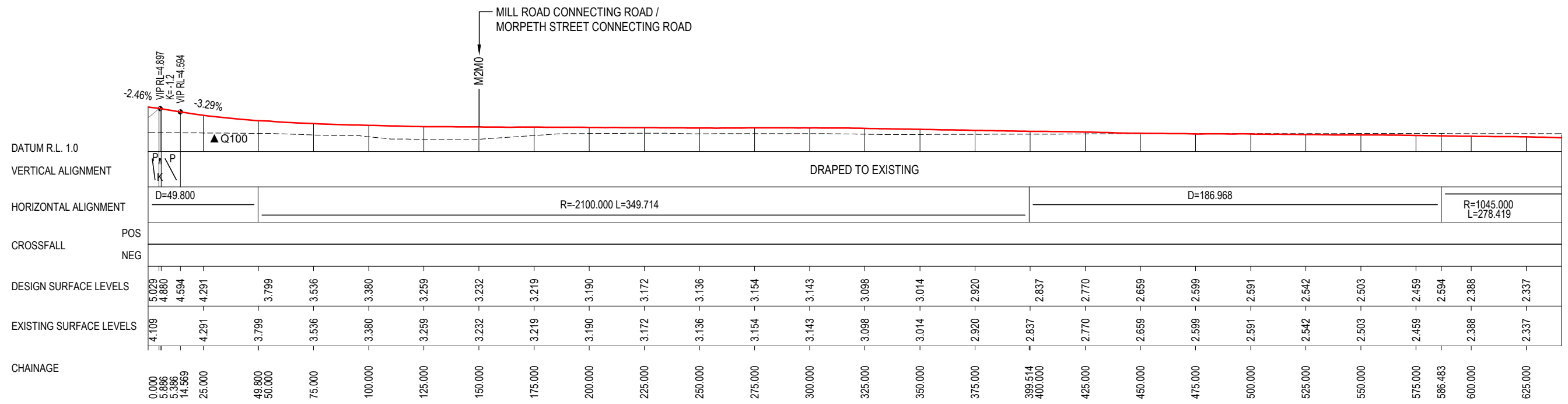
*Disclaimer: This information is to be used only for the purpose of inspecting fixing or varying road levels in accordance with Part 3 of the Roads Act 1993. In some locations the road configuration has been refined without impacting the road level.

ACCEPTED FOR CONSTRUCTION

DESIGN LOT CODE B-81-RA-02		DESIGN MODEL FILE(S) USED FOR DOCUMENTATION OF THIS DRAWING W2B-ABJ-B-RA-MOD-09002_WK68		PLOT DATE / TIME 21/04/17 10:21:42 AM James Terpening		PLOT BY James Terpening		CLIENT CLARENCE VALLEY COUNCIL HW10 - PACIFIC HIGHWAY UPGRADE MACLEAN TO DEVILS PULPIT PORTION B CONTROL LINE M2J0 LONGITUDINAL SECTIONS RA02		A3		
AMENDMENT / REVISION DESCRIPTION ISSUED FOR CONSTRUCTION		WVR No. APPROVAL S.A.		SCALES ON A3 SIZE DRAWING 0 20 40 60 80 100 SCALE 1:2000m 0 5 10 15 20 SCALE 1:400m		DRAWINGS / DESIGN PREPARED BY ARCADIS Beca		TITLE NAME DATE DRAWN JAMES TERPENING 21.04.17 DRG CHECK CRAIG DUNNINGHAM 21.04.17 DESIGN DANRO ODENDAL 21.04.17 DESIGN CHECK FARIZ RAHMAN 21.04.17 DESIGN MNGR DANIEL KEHOE 21.04.17 PROJECT MNGR GREG RIORDAN 21.04.17		PREPARED FOR PACIFIC HIGHWAY OFFICE	RMS REGISTRATION No. DS2016/000619	PART 1
CO-ORDINATE SYSTEM MGA ZONE 56		HEIGHT DATUM AHD		ISSUE STATUS ISSUED FOR CONSTRUCTION		EDMS No. SF2015/118045		SHEET No. RA-B-06422		ISSUE A		

NOTES

1. FOR GENERAL NOTES AND SPECIFICATIONS REFER TO DRAWING RA-B-00261.
2. FOR GENERAL LEGEND REFER TO DRAWING RA-B-00271.
3. FOR ROAD ALIGNMENT PLANS REFER TO DRAWING SET RA-B-20219 TO RA-B-20235.



DESIGN CONTROL M2K0 - PORTION B - EXISTING PACIFIC HWY-ANDERSONS LN
SCALE - HORIZ. 1:2000, VERT. 1:400

MAY BE INCOMPLETE IF COPIED
C:\Projectwise\W2B\Working\Drawings_RA02\W2B-ABJ-B-RA-06423.dwg
11 ON A3 SIZE ORIGINAL

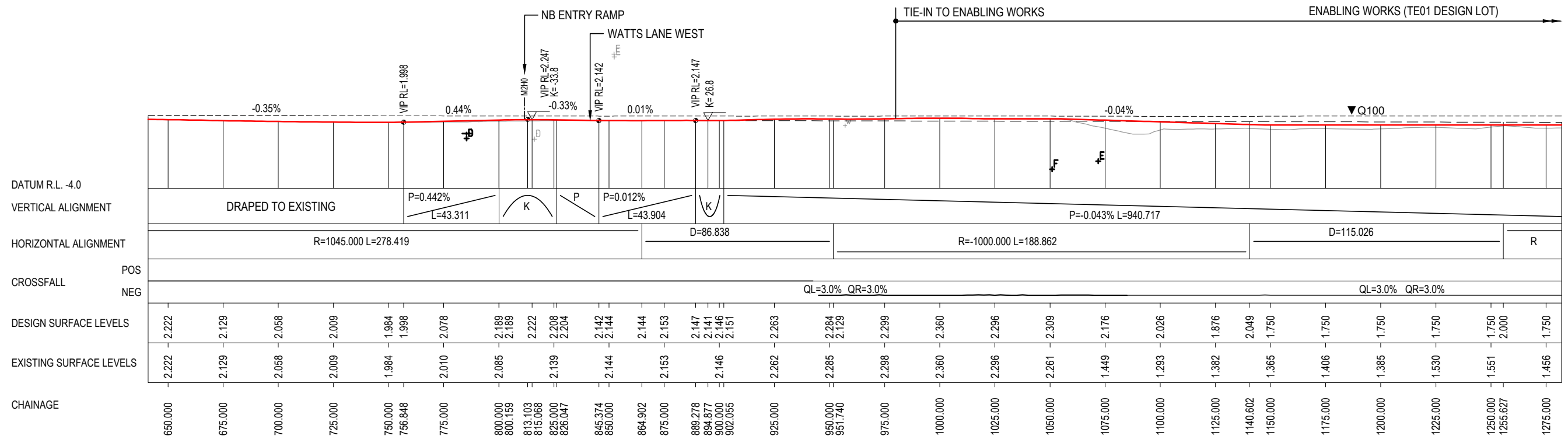
***Disclaimer:** This information is to be used only for the purpose of inspecting fixing or varying road levels in accordance with Part 3 of the Roads Act 1993. In some locations the road configuration has been refined without impacting the road level.

ACCEPTED FOR CONSTRUCTION

	DESIGN LOT CODE B-81-RA-02	DESIGN MODEL FILE(S) USED FOR DOCUMENTATION OF THIS DRAWING W2B-ABJ-B-RA-MOD-09002_WK68	PLOT DATE / TIME 21/04/17 10:21:44 AM James Terpening	PLOT BY James Terpening	CLIENT CLARENCE VALLEY COUNCIL HW10 - PACIFIC HIGHWAY UPGRADE MACLEAN TO DEVILS PULPIT PORTION B CONTROL LINE M2K0 LONGITUDINAL SECTIONS RA02	A3
AMENDMENT / REVISION DESCRIPTION ISSUED FOR CONSTRUCTION	WVR No. APPROVAL SA.	SCALES ON A3 SIZE DRAWING 0 20 40 60 80 100 SCALE 1:2000m 0 5 10 15 20 SCALE 1:400m	DRAWINGS / DESIGN PREPARED BY ARCADIS Beca	TITLE DRAWN DRG CHECK DESIGN DESIGN CHECK DESIGN MNGR PROJECT MNGR	NAME JAMES TERPENING CRAIG DUNNINGHAM DANRO ODENDAL FARIZ RAHMAN DANIEL KEHOE GREG RIORDAN	DATE 21.04.17 21.04.17 21.04.17 21.04.17 21.04.17 21.04.17
		CO-ORDINATE SYSTEM MGA ZONE 56	HEIGHT DATUM AHD	PREPARED FOR PACIFIC HIGHWAY OFFICE		RMS REGISTRATION No. DS2016/000619
				ISSUE STATUS ISSUED FOR CONSTRUCTION		EDMS No. SF2015/118045
				SHEET No. RA-B-06423		PART 1 ISSUE A

NOTES

1. FOR GENERAL NOTES AND SPECIFICATIONS REFER TO DRAWING RA-B-00261.
2. FOR GENERAL LEGEND REFER TO DRAWING RA-B-00271.
3. FOR ROAD ALIGNMENT PLANS REFER TO DRAWING SET RA-B-20219 TO RA-B-20235.



DESIGN CONTROL M2K0 - PORTION B - EXISTING PACIFIC HWY-ANDERSONS LN
SCALE - HORIZ. 1:2000, VERT. 1:400

MAY BE INCOMPLETE IF COPIED
C:\Project\wise\W2B\Working\Drawings_RA02\W2B-ABJ-B-RA-DRG-06424.dwg
11 ON A3 SIZE ORIGINAL

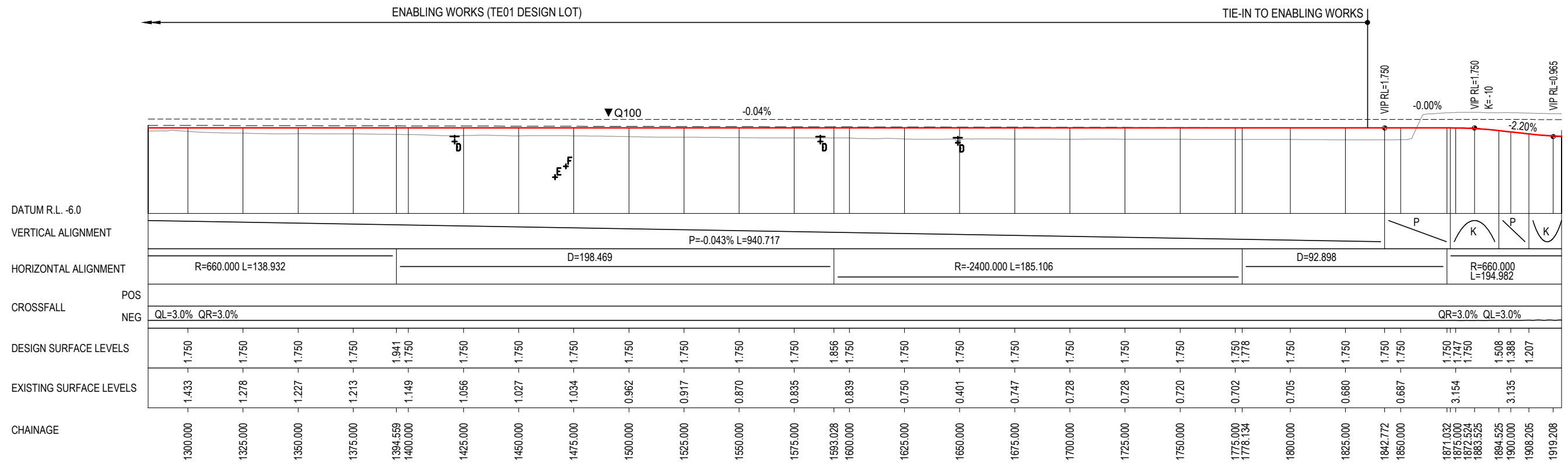
***Disclaimer:** This information is to be used only for the purpose of inspecting fixing or varying road levels in accordance with Part 3 of the Roads Act 1993. In some locations the road configuration has been refined without impacting the road level.

ACCEPTED FOR CONSTRUCTION

DESIGN LOT CODE B-81-RA-02		DESIGN MODEL FILE(S) USED FOR DOCUMENTATION OF THIS DRAWING W2B-ABJ-B-RA-MOD-09002_WK68		PLOT DATE / TIME 21/04/17 10:21:46 AM James Terpening		PLOT BY James Terpening		CLIENT CLARENCE VALLEY COUNCIL HW10 - PACIFIC HIGHWAY UPGRADE MACLEAN TO DEVILS PULPIT PORTION B CONTROL LINE M2K0 LONGITUDINAL SECTIONS RA02		SHEET No. 02 OF 04 PART 1	
AMENDMENT / REVISION DESCRIPTION ISSUED FOR CONSTRUCTION		WVR No. APPROVAL S.A.		SCALES ON A3 SIZE DRAWING 0 20 40 60 80 100 SCALE 1:2000m 0 5 10 15 20 SCALE 1:400m		DRAWINGS / DESIGN PREPARED BY ARCADIS Beca		TITLE DRAWN DRG CHECK DESIGN DESIGN CHECK DESIGN MNGR PROJECT MNGR		NAME JAMES TERPENING CRAIG DUNNINGHAM DANRO ODENDAL FARIZ RAHMAN DANIEL KEHOE GREG RIORDAN	
								PREPARED FOR PACIFIC HIGHWAY OFFICE		RMS REGISTRATION No. DS2016/000619 ISSUE STATUS ISSUED FOR CONSTRUCTION	
										EDMS No. SF2015/118045 SHEET No. RA-B-06424 ISSUE A	

NOTES

1. FOR GENERAL NOTES AND SPECIFICATIONS REFER TO DRAWING RA-B-00261.
2. FOR GENERAL LEGEND REFER TO DRAWING RA-B-00271.
3. FOR ROAD ALIGNMENT PLANS REFER TO DRAWING SET RA-B-20219 TO RA-B-20235.



DESIGN CONTROL M2K0 - PORTION B - EXISTING PACIFIC HWY-ANDERSONS LN
SCALE - HORIZ. 1:2000, VERT. 1:400

MAY BE INCOMPLETE IF COPIED FROM A3 SIZE ORIGINAL

C:\Projectwise\W2B\Working_Drawings_RA02\W2B-ABJ-B-RA-06425.dwg

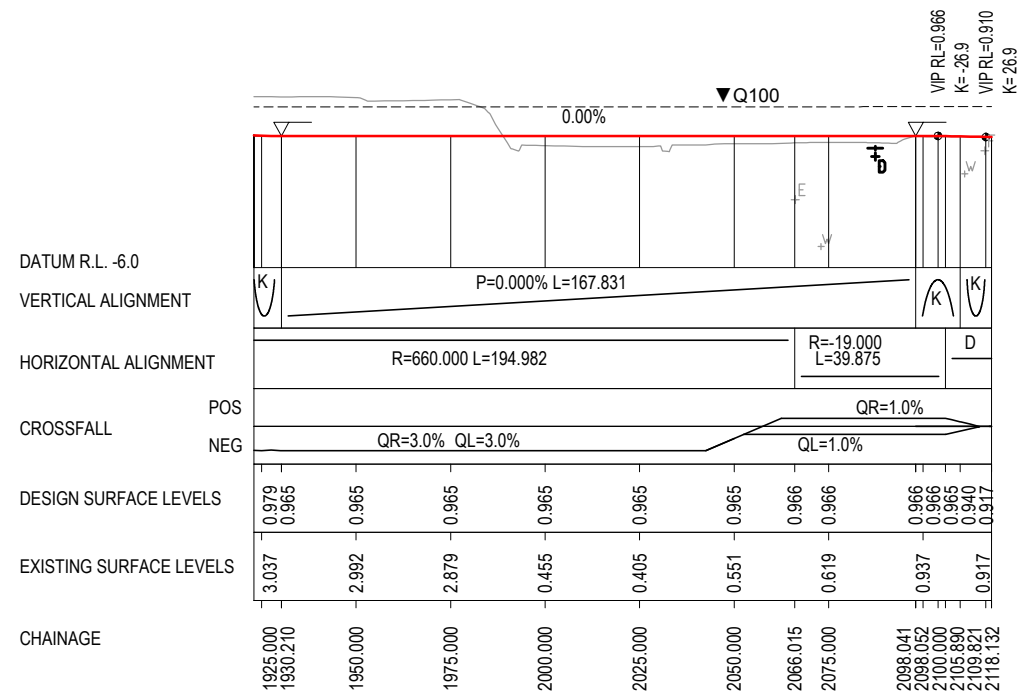
***Disclaimer:** This information is to be used only for the purpose of inspecting fixing or varying road levels in accordance with Part 3 of the Roads Act 1993. In some locations the road configuration has been refined without impacting the road level.

ACCEPTED FOR CONSTRUCTION

AMENDMENT / REVISION DESCRIPTION		DESIGN LOT CODE B-81-RA-02	DESIGN MODEL FILE(S) USED FOR DOCUMENTATION OF THIS DRAWING W2B-ABJ-B-RA-MOD-09002_WK68	PLOT DATE / TIME 21/04/17 10:21:48 AM	PLOT BY James Terpening	CLIENT CLARENCE VALLEY COUNCIL HW10 - PACIFIC HIGHWAY UPGRADE MACLEAN TO DEVILS PULPIT PORTION B CONTROL LINE M2K0 LONGITUDINAL SECTIONS RA02	A3
ISSUED FOR CONSTRUCTION		WVR No.	APPROVAL S.A.	DRAWINGS / DESIGN PREPARED BY			RMS REGISTRATION No. DS2016/000619
							SHEET No. 03 OF 04 ISSUE STATUS ISSUED FOR CONSTRUCTION
			CO-ORDINATE SYSTEM MGA ZONE 56		HEIGHT DATUM AHD	PREPARED FOR PACIFIC HIGHWAY OFFICE	SHEET No. SF2015/118045 RA-B-06425 ISSUE A

NOTES

1. FOR GENERAL NOTES AND SPECIFICATIONS REFER TO DRAWING RA-B-00261.
2. FOR GENERAL LEGEND REFER TO DRAWING RA-B-00271.
3. FOR ROAD ALIGNMENT PLANS REFER TO DRAWING SET RA-B-20219 TO RA-B-20235.



CONTROL M2K0 - PORTION B - EXISTING PACIFIC HWY-ANDERSONS LN
SCALE - HORIZ. 1:2000, VERT. 1:400

MAY BE INCOMPLETE IF COPIED

C:\Projectwise\W2B\Working\Drawings_RA02\W2B-ABJ-B-RA-DRG-06426.dwg

11 ON A3 SIZE ORIGINAL

*Disclaimer: This information is to be used only for the purpose of inspecting fixing or varying road levels in accordance with Part 3 of the Roads Act 1993. In some locations the road configuration has been refined without impacting the road level.

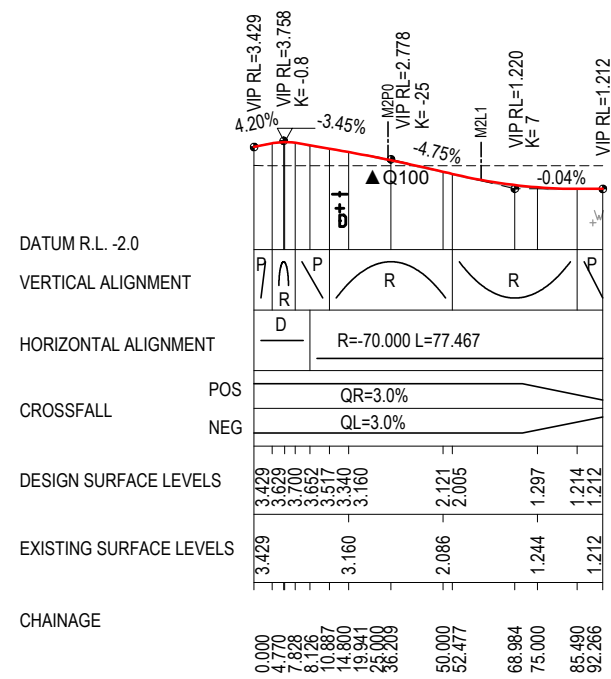
ACCEPTED FOR CONSTRUCTION

DESIGN LOT CODE B-81-RA-02		DESIGN MODEL FILE(S) USED FOR DOCUMENTATION OF THIS DRAWING W2B-ABJ-B-RA-MOD-09002_WK68		PLOT DATE / TIME 21/04/17 10:21:50 AM James Terpening		PLOT BY James Terpening		CLIENT CLARENCE VALLEY COUNCIL HW10 - PACIFIC HIGHWAY UPGRADE MACLEAN TO DEVILS PULPIT PORTION B CONTROL LINE M2K0 LONGITUDINAL SECTIONS RA02		SHEET No. 04 OF 04	
AMENDMENT / REVISION DESCRIPTION ISSUED FOR CONSTRUCTION		WVR No. APPROVAL S.A.		SCALES ON A3 SIZE DRAWING 0 20 40 60 80 100 SCALE 1:2000m 0 5 10 15 20 SCALE 1:400m		DRAWINGS / DESIGN PREPARED BY ARCADIS Beca		TITLE DRAWN DRG CHECK DESIGN DESIGN CHECK		NAME JAMES TERPENING CRAIG DUNNINGHAM DANRO ODENDAL FARIZ RAHMAN	
				CO-ORDINATE SYSTEM MGA ZONE 56		HEIGHT DATUM AHD		DESIGN MNGR PROJECT MNGR		DATE 21.04.17 21.04.17 21.04.17 21.04.17	
						ABJV		PREPARED FOR PACIFIC HIGHWAY OFFICE		RMS REGISTRATION No. DS2016/000619	
								NSW GOVERNMENT Transport Roads & Maritime Services		ISSUE STATUS ISSUED FOR CONSTRUCTION	
								EDMS No. SF2015/118045		SHEET No. RA-B-06426	
										PART 1 ISSUE A	

MAY BE INCOMPLETE IF COPIED
C:\Project\wise\W2B\Working\Drawings_RA02\W2B-ABJ-B-RA-DRG-06428.dwg
 11 ON A3 SIZE ORIGINAL

NOTES

1. FOR GENERAL NOTES AND SPECIFICATIONS REFER TO DRAWING RA-B-00261.
2. FOR GENERAL LEGEND REFER TO DRAWING RA-B-00271.
3. FOR ROAD ALIGNMENT PLANS REFER TO DRAWING SET RA-B-20219 TO RA-B-20235.



PORTION B - SERPENTINE CHANNEL ROAD SOUTH
 SCALE - HORIZ. 1:2000, VERT. 1:400

***Disclaimer:** This information is to be used only for the purpose of inspecting fixing or varying road levels in accordance with Part 3 of the Roads Act 1993. In some locations the road configuration has been refined without impacting the road level.

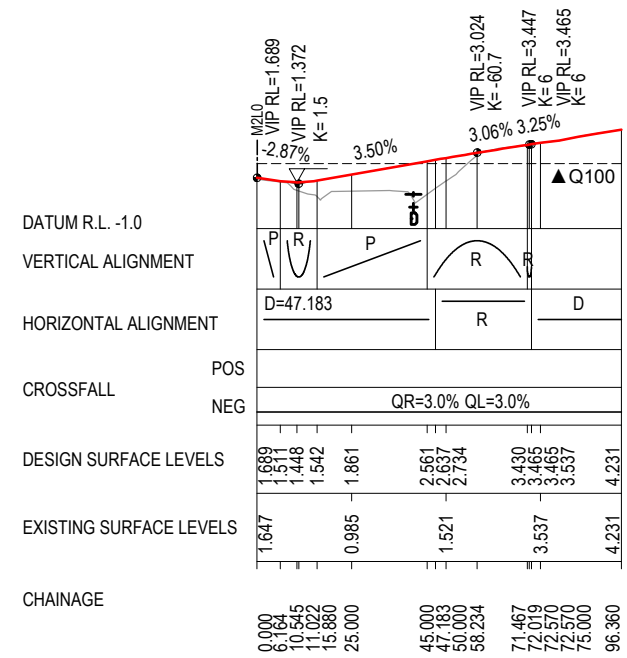
ACCEPTED FOR CONSTRUCTION

DESIGN LOT CODE B-81-RA-02		DESIGN MODEL FILE(S) USED FOR DOCUMENTATION OF THIS DRAWING W2B-ABJ-B-RA-MOD-09002_WK68		PLOT DATE / TIME 21/04/17 10:21:52 AM James Terpening		PLOT BY James Terpening		CLIENT CLARENCE VALLEY COUNCIL HW10 - PACIFIC HIGHWAY UPGRADE MACLEAN TO DEVILS PULPIT PORTION B CONTROL LINE M2L0 LONGITUDINAL SECTIONS RA02		SHEET No. 01 OF 01	
AMENDMENT / REVISION DESCRIPTION ISSUED FOR CONSTRUCTION		WVR No. APPROVAL S.A.		SCALES ON A3 SIZE DRAWING 0 20 40 60 80 100 SCALE 1:2000m 0 5 10 15 20 SCALE 1:400m		DRAWINGS / DESIGN PREPARED BY ARCADIS Beca		TITLE NAME DATE		PART	
						DRAWN JAMES TERPENING 21.04.17		DRG CHECK CRAIG DUNNINGHAM 21.04.17		ISSUE	
						DESIGN DANRO ODENDAL 21.04.17		DESIGN CHECK FARIZ RAHMAN 21.04.17		ISSUE	
						DESIGN MNGR DANIEL KEHOE 21.04.17		PROJECT MNGR GREG RIORDAN 21.04.17		ISSUE	
						CO-ORDINATE SYSTEM MGA ZONE 56		HEIGHT DATUM AHD		ISSUE	
						PREPARED FOR PACIFIC HIGHWAY OFFICE		RMS REGISTRATION No. DS2016/000619		PART 1	
								ISSUE STATUS ISSUED FOR CONSTRUCTION		ISSUE A	
								EDMS No. SF2015/118045		SHEET No. RA-B-06428	

MAY BE INCOMPLETE IF COPIED
C:\Project\wise\W2B\Working\Drawings_RA02\W2B-ABJ-B-RA-DRG-06429.dwg
11 ON A3 SIZE ORIGINAL

NOTES

1. FOR GENERAL NOTES AND SPECIFICATIONS REFER TO DRAWING RA-B-00261.
2. FOR GENERAL LEGEND REFER TO DRAWING RA-B-00271.
3. FOR ROAD ALIGNMENT PLANS REFER TO DRAWING SET RA-B-20219 TO RA-B-20235.



PORTION B - SERPENTINE CHNL RD STH ACCESS RD
SCALE - HORIZ. 1:2000, VERT. 1:400

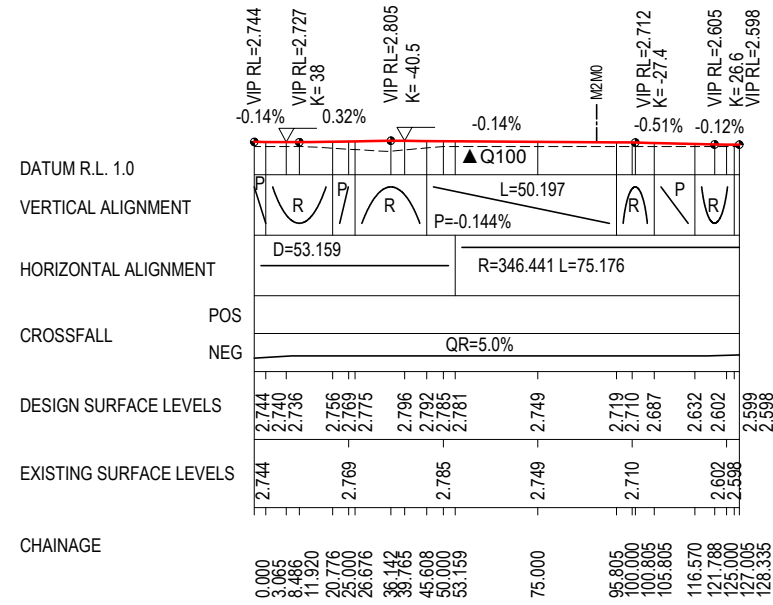
*Disclaimer: This information is to be used only for the purpose of inspecting fixing or varying road levels in accordance with Part 3 of the Roads Act 1993. In some locations the road configuration has been refined without impacting the road level.

ACCEPTED FOR CONSTRUCTION

	DESIGN LOT CODE B-81-RA-02	DESIGN MODEL FILE(S) USED FOR DOCUMENTATION OF THIS DRAWING W2B-ABJ-B-RA-MOD-09002_WK68	PLOT DATE / TIME 21/04/17 10:21:54 AM James Terpening	PLOT BY James Terpening	CLIENT CLARENCE VALLEY COUNCIL HW10 - PACIFIC HIGHWAY UPGRADE MACLEAN TO DEVILS PULPIT PORTION B CONTROL LINE M2L1 LONGITUDINAL SECTIONS RA02	A3				
AMENDMENT / REVISION DESCRIPTION ISSUED FOR CONSTRUCTION	WVR No.	APPROVAL S.A.	SCALES ON A3 SIZE DRAWING 0 20 40 60 80 100 SCALE 1:2000m 0 5 10 15 20 SCALE 1:400m	DRAWINGS / DESIGN PREPARED BY ARCADIS ABJV beca	TITLE DRAWN: JAMES TERPENING 21.04.17 DRG CHECK: CRAIG DUNNINGHAM 21.04.17 DESIGN: DANRO ODENDAL 21.04.17 DESIGN CHECK: FARIZ RAHMAN 21.04.17 DESIGN MNGR: DANIEL KEHOE 21.04.17 PROJECT MNGR: GREG RIORDAN 21.04.17	NSW GOVERNMENT Transport Roads & Maritime Services	PREPARED FOR PACIFIC HIGHWAY OFFICE	RMS REGISTRATION No. DS2016/000619	SHEET No. 01 OF 01	PART 1
			CO-ORDINATE SYSTEM MGA ZONE 56	HEIGHT DATUM AHD			ISSUE STATUS ISSUED FOR CONSTRUCTION	EDMS No. SF2015/118045	SHEET No. RA-B-06429	ISSUE A

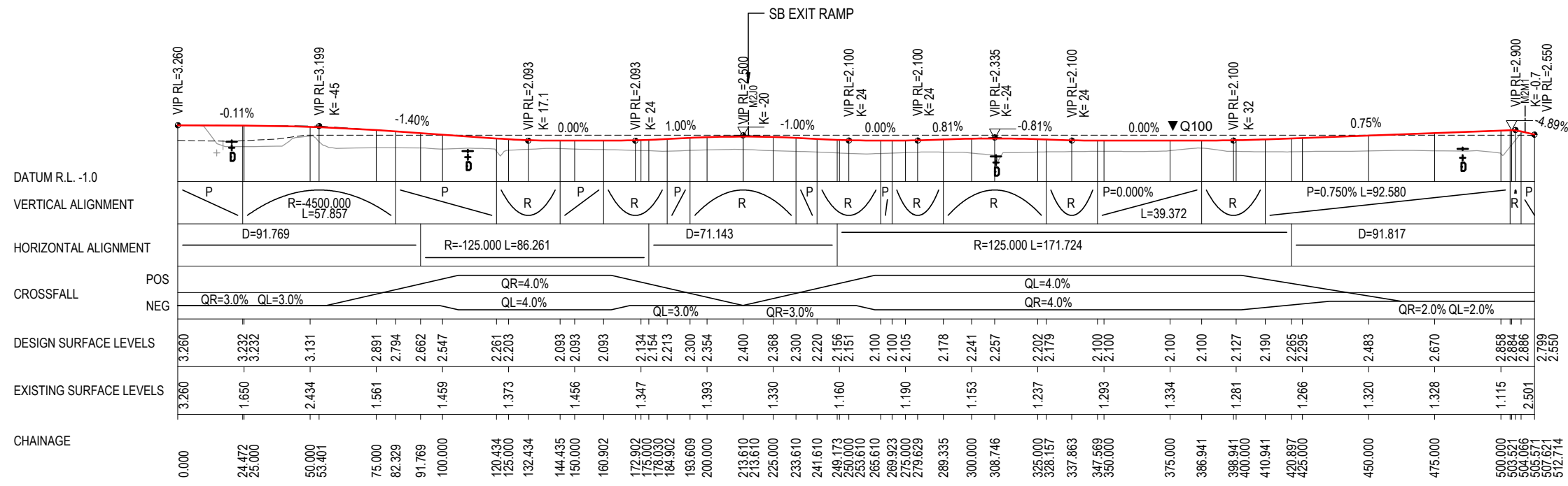
NOTES

1. FOR GENERAL NOTES AND SPECIFICATIONS REFER TO DRAWING RA-B-00261.
2. FOR GENERAL LEGEND REFER TO DRAWING RA-B-00271.
3. FOR ROAD ALIGNMENT PLANS REFER TO DRAWING SET RA-B-20219 TO RA-B-20235.



DESIGN CONTROL M2M1 - PORTION B - MILL ROAD
SCALE - HORIZ. 1:2000, VERT. 1:400

BRIDGE E01 - HARWOOD BRIDGE
OVER CLARENCE RIVER
(DELIVERED IN PORTION E)



DESIGN CONTROL M2M0 - PORTION B - MILL ROAD CONN RD
SCALE - HORIZ. 1:2000, VERT. 1:400

MAY BE INCOMPLETE IF COPIED
C:\Project\wise\W2B\Working\Drawings_RA02\W2B-ABJ-B-RA-DRG-06430.dwg
11 ON A3 SIZE ORIGINAL

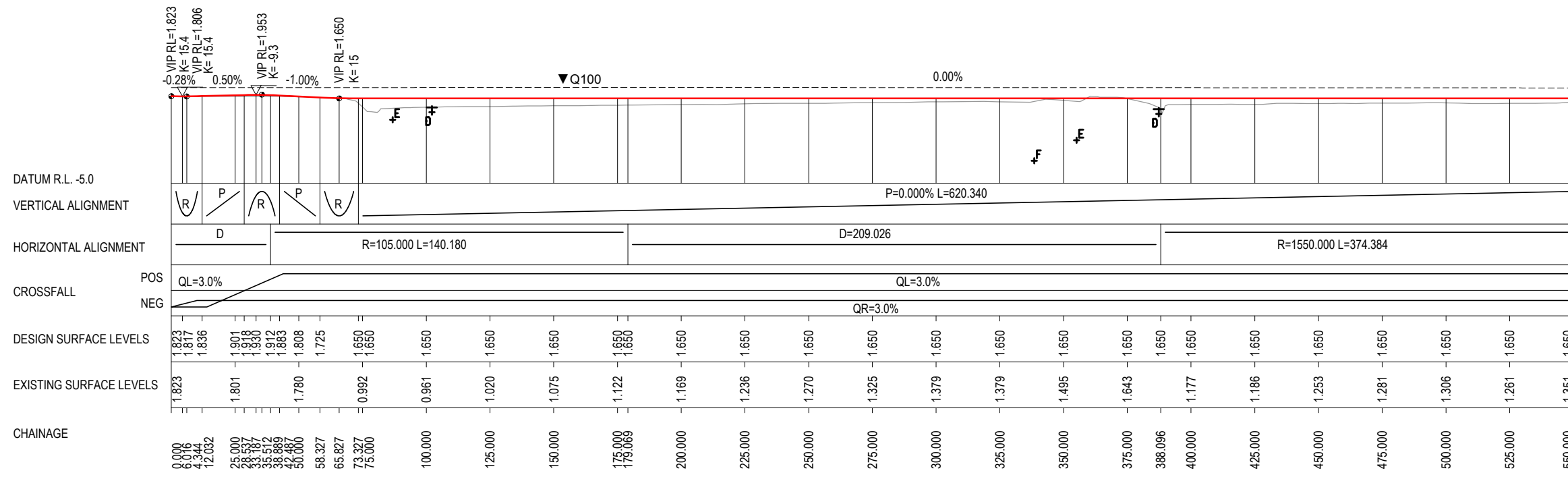
***Disclaimer:** This information is to be used only for the purpose of inspecting fixing or varying road levels in accordance with Part 3 of the Roads Act 1993. In some locations the road configuration has been refined without impacting the road level.

ACCEPTED FOR CONSTRUCTION

DESIGN LOT CODE B-81-RA-02		DESIGN MODEL FILE(S) USED FOR DOCUMENTATION OF THIS DRAWING W2B-ABJ-B-RA-MOD-09002_WK68		PLOT DATE / TIME 21/04/17 10:21:56 AM James Terpening		PLOT BY JAMES TERPENING		CLIENT CLARENCE VALLEY COUNCIL HW10 - PACIFIC HIGHWAY UPGRADE MACLEAN TO DEVILS PULPIT PORTION B CONTROL LINE M2M0 & M2M1 LONGITUDINAL SECTIONS RA02		A3
AMENDMENT / REVISION DESCRIPTION ISSUED FOR CONSTRUCTION		VWR No. APPROVAL S.A.		DRAWINGS / DESIGN PREPARED BY ARCADIS Beca		TITLE NAME DATE DRAWN JAMES TERPENING 21.04.17 DRG CHECK CRAIG DUNNINGHAM 21.04.17 DESIGN DANRO ODENDAL 21.04.17 DESIGN CHECK FARIZ RAHMAN 21.04.17 DESIGN MNGR DANIEL KEHOE 21.04.17 PROJECT MNGR GREG RIORDAN 21.04.17		PREPARED FOR PACIFIC HIGHWAY OFFICE		RMS REGISTRATION No. DS2016/000619
CO-ORDINATE SYSTEM MGA ZONE 56		HEIGHT DATUM AHD		SCALE ON A3 SIZE DRAWING 0 20 40 60 80 100 SCALE 1:2000m 0 5 10 15 20 SCALE 1:400m		NSW GOVERNMENT Transport Roads & Maritime Services		SHEET No. 01 OF 01 PART 1 ISSUE A		ISSUE STATUS ISSUED FOR CONSTRUCTION
								EDMS No. SF2015/118045		SHEET No. RA-B-06430

NOTES

1. FOR GENERAL NOTES AND SPECIFICATIONS REFER TO DRAWING RA-B-00261.
2. FOR GENERAL LEGEND REFER TO DRAWING RA-B-00271.
3. FOR ROAD ALIGNMENT PLANS REFER TO DRAWING SET RA-B-20219 TO RA-B-20235.



DESIGN CONTROL M2P0 - PORTION B - SERPENTINE CHANNEL RD SOUTH ACCESS RD
SCALE - HORIZ. 1:2000, VERT. 1:400

MAY BE INCOMPLETE IF COPIED
C:\Projectwise\W2B\Working\Drawings_RA02\W2B-ABJ-B-RA-DRG-06431.dwg
11 ON A3 SIZE ORIGINAL

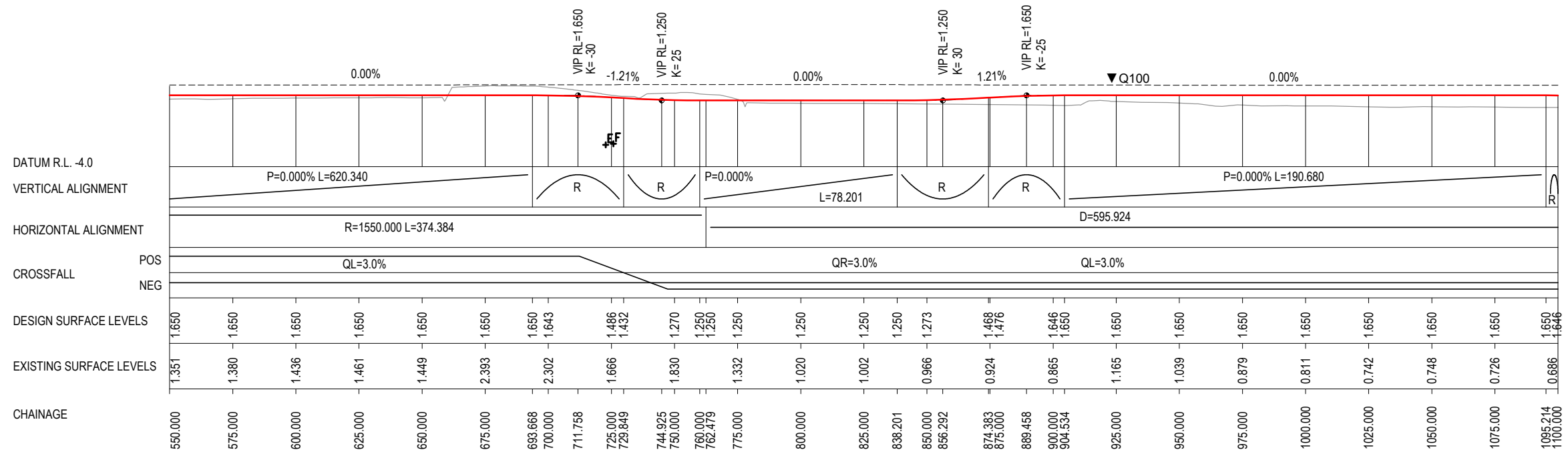
***Disclaimer:** This information is to be used only for the purpose of inspecting fixing or varying road levels in accordance with Part 3 of the Roads Act 1993. In some locations the road configuration has been refined without impacting the road level.

ACCEPTED FOR CONSTRUCTION

DESIGN LOT CODE B-81-RA-02		DESIGN MODEL FILE(S) USED FOR DOCUMENTATION OF THIS DRAWING W2B-ABJ-B-RA-MOD-09002_WK68		PLOT DATE / TIME 21/04/17 10:21:58 AM James Terpening		PLOT BY James Terpening		CLIENT CLARENCE VALLEY COUNCIL HW10 - PACIFIC HIGHWAY UPGRADE MACLEAN TO DEVILS PULPIT PORTION B CONTROL LINE M2P0 LONGITUDINAL SECTIONS RA02		A3	
AMENDMENT / REVISION DESCRIPTION ISSUED FOR CONSTRUCTION		WVR No. APPROVAL S.A.		SCALES ON A3 SIZE DRAWING 0 20 40 60 80 100 SCALE 1:2000m 0 5 10 15 20 SCALE 1:400m		DRAWINGS / DESIGN PREPARED BY ARCADIS Beca		TITLE DRAWN: JAMES TERPENING 21.04.17 DRG CHECK: CRAIG DUNNINGHAM 21.04.17 DESIGN: DANRO ODENDAL 21.04.17 DESIGN CHECK: FARIZ RAHMAN 21.04.17 DESIGN MNGR: DANIEL KEHOE 21.04.17 PROJECT MNGR: GREG RIORDAN 21.04.17		NSW GOVERNMENT Transport Roads & Maritime Services PREPARED FOR PACIFIC HIGHWAY OFFICE	
								RMS REGISTRATION No. DS2016/000619		SHEET No. 01 OF 03 PART 1	
								ISSUE STATUS ISSUED FOR CONSTRUCTION		EDMS No. SF2015/118045 SHEET No. RA-B-06431 ISSUE A	

NOTES

1. FOR GENERAL NOTES AND SPECIFICATIONS REFER TO DRAWING RA-B-00261.
2. FOR GENERAL LEGEND REFER TO DRAWING RA-B-00271.
3. FOR ROAD ALIGNMENT PLANS REFER TO DRAWING SET RA-B-20219 TO RA-B-20235.



DESIGN CONTROL M2P0 - PORTION B - SERPENTINE CHANNEL RD SOUTH ACCESS RD
SCALE - HORIZ. 1:2000, VERT. 1:400





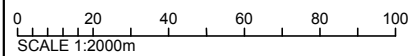
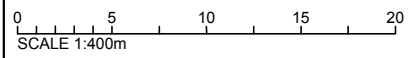
MAY BE INCOMPLETE IF COPIED

C:\Projectwise\W2B\Working\Drawings_RA02\W2B-ABJ-B-RA-DRG-06432.dwg

1:1 ON A3 SIZE ORIGINAL

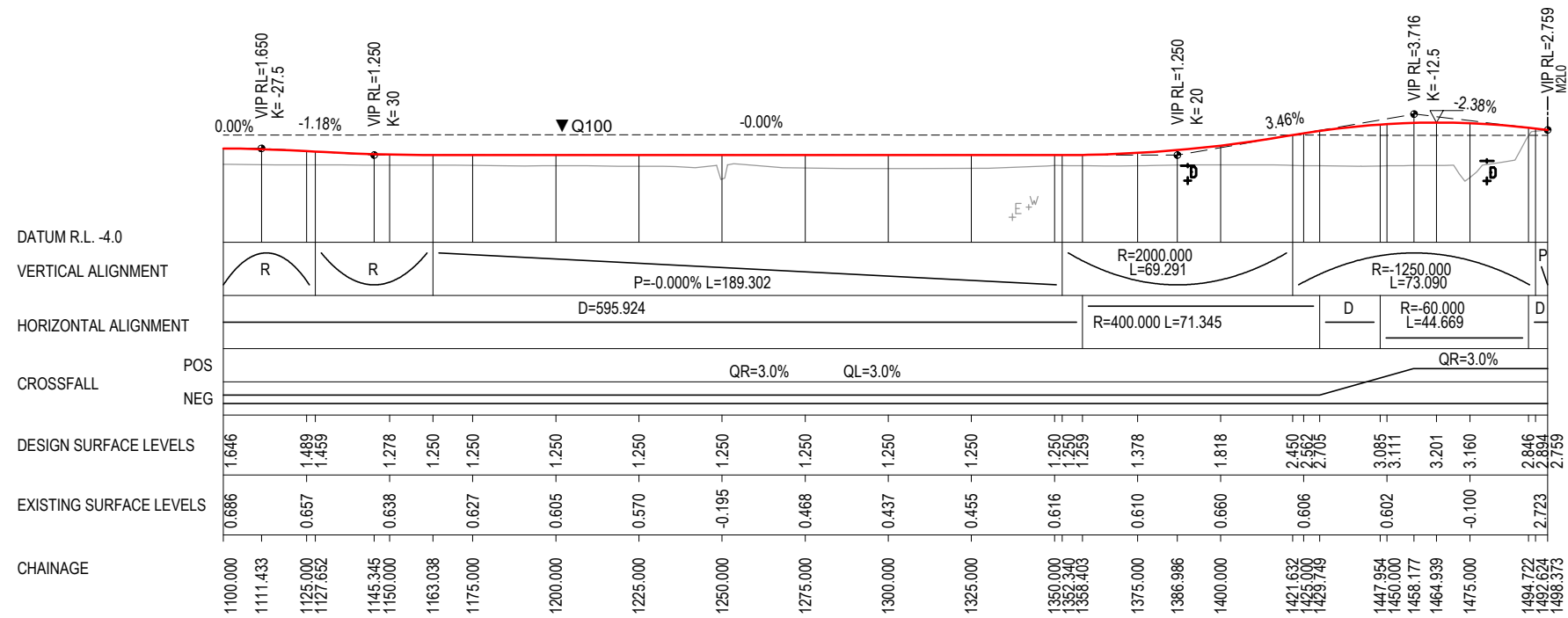
***Disclaimer:** This information is to be used only for the purpose of inspecting fixing or varying road levels in accordance with Part 3 of the Roads Act 1993. In some locations the road configuration has been refined without impacting the road level.

ACCEPTED FOR CONSTRUCTION

AMENDMENT / REVISION DESCRIPTION		DESIGN LOT CODE B-81-RA-02	DESIGN MODEL FILE(S) USED FOR DOCUMENTATION OF THIS DRAWING W2B-ABJ-B-RA-MOD-09002_WK68	PLOT DATE / TIME 21/04/17 10:22:00 AM James Terpening	PLOT BY James Terpening	CLIENT CLARENCE VALLEY COUNCIL HW10 - PACIFIC HIGHWAY UPGRADE MACLEAN TO DEVILS PULPIT PORTION B CONTROL LINE M2P0 LONGITUDINAL SECTIONS RA02	A3																					
ISSUED FOR CONSTRUCTION		WVR No.	APPROVAL S.A.	DRAWINGS / DESIGN PREPARED BY		 Transport Roads & Maritime Services	SHEET No. 02 OF 03																					
				  																								
		 SCALE 1:2000m  SCALE 1:400m		<table border="1"> <thead> <tr> <th>TITLE</th> <th>NAME</th> <th>DATE</th> </tr> </thead> <tbody> <tr> <td>DRAWN</td> <td>JAMES TERPENING</td> <td>21.04.17</td> </tr> <tr> <td>DRG CHECK</td> <td>CRAIG DUNNINGHAM</td> <td>21.04.17</td> </tr> <tr> <td>DESIGN</td> <td>DANRO ODENDAL</td> <td>21.04.17</td> </tr> <tr> <td>DESIGN CHECK</td> <td>FARIZ RAHMAN</td> <td>21.04.17</td> </tr> <tr> <td>DESIGN MNGR</td> <td>DANIEL KEHOE</td> <td>21.04.17</td> </tr> <tr> <td>PROJECT MNGR</td> <td>GREG RIORDAN</td> <td>21.04.17</td> </tr> </tbody> </table>		TITLE	NAME	DATE	DRAWN	JAMES TERPENING	21.04.17	DRG CHECK	CRAIG DUNNINGHAM	21.04.17	DESIGN	DANRO ODENDAL	21.04.17	DESIGN CHECK	FARIZ RAHMAN	21.04.17	DESIGN MNGR	DANIEL KEHOE	21.04.17	PROJECT MNGR	GREG RIORDAN	21.04.17	PREPARED FOR PACIFIC HIGHWAY OFFICE	RMS REGISTRATION No. DS2016/000619 ISSUE STATUS ISSUED FOR CONSTRUCTION
TITLE	NAME	DATE																										
DRAWN	JAMES TERPENING	21.04.17																										
DRG CHECK	CRAIG DUNNINGHAM	21.04.17																										
DESIGN	DANRO ODENDAL	21.04.17																										
DESIGN CHECK	FARIZ RAHMAN	21.04.17																										
DESIGN MNGR	DANIEL KEHOE	21.04.17																										
PROJECT MNGR	GREG RIORDAN	21.04.17																										
		CO-ORDINATE SYSTEM MGA ZONE 56	HEIGHT DATUM AHD			EDMS No. SF2015/118045	SHEET No. RA-B-06432 ISSUE A																					

NOTES

1. FOR GENERAL NOTES AND SPECIFICATIONS REFER TO DRAWING RA-B-00261.
2. FOR GENERAL LEGEND REFER TO DRAWING RA-B-00271.
3. FOR ROAD ALIGNMENT PLANS REFER TO DRAWING SET RA-B-20219 TO RA-B-20235.



DESIGN CONTROL M2P0 - PORTION B - SERPENTINE CHANNEL RD SOUTH ACCESS RD
SCALE - HORIZ. 1:2000, VERT. 1:400

MAY BE INCOMPLETE IF COPIED

C:\Projectwise\W2B\Working\Drawings_RA02\W2B-ABJ-B-RA-DRG-06433.dwg

11 ON A3 SIZE ORIGINAL

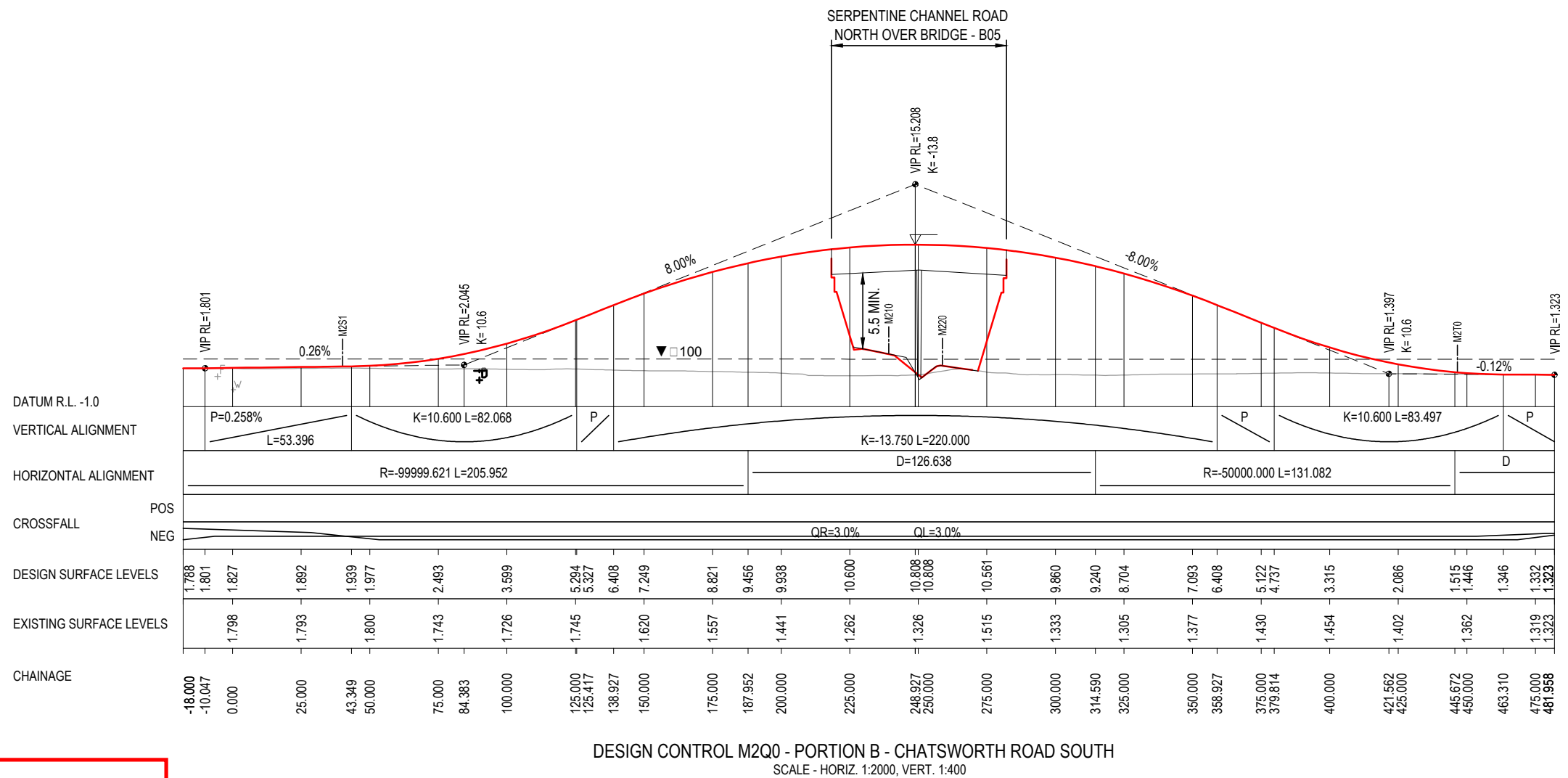
*Disclaimer: This information is to be used only for the purpose of inspecting fixing or varying road levels in accordance with Part 3 of the Roads Act 1993. In some locations the road configuration has been refined without impacting the road level.

ACCEPTED FOR CONSTRUCTION

DESIGN LOT CODE B-81-RA-02		DESIGN MODEL FILE(S) USED FOR DOCUMENTATION OF THIS DRAWING W2B-ABJ-B-RA-MOD-09002_WK68		PLOT DATE / TIME 21/04/17 10:22:02 AM James Terpening		PLOT BY James Terpening		CLIENT CLARENCE VALLEY COUNCIL HW10 - PACIFIC HIGHWAY UPGRADE MACLEAN TO DEVILS PULPIT PORTION B CONTROL LINE M2P0 LONGITUDINAL SECTIONS RA02		SHEET No. 03 OF 03	
AMENDMENT / REVISION DESCRIPTION ISSUED FOR CONSTRUCTION		WVR No. APPROVAL S.A.		SCALES ON A3 SIZE DRAWING 0 20 40 60 80 100 SCALE 1:2000m 0 5 10 15 20 SCALE 1:400m		DRAWINGS / DESIGN PREPARED BY ARCADIS Beca		TITLE NAME DATE		PART 1	
						DESIGN DANRO ODENDAL 21.04.17		DESIGN CHECK FARIZ RAHMAN 21.04.17		ISSUE STATUS ISSUED FOR CONSTRUCTION	
						DESIGN MNGR DANIEL KEHOE 21.04.17		PROJECT MNGR GREG RIORDAN 21.04.17		EDMS No. SF2015/118045	
						CO-ORDINATE SYSTEM MGA ZONE 56		HEIGHT DATUM AHD		SHEET No. RA-B-06433	
						PREPARED FOR PACIFIC HIGHWAY OFFICE		RMS REGISTRATION No. DS2016/000619		ISSUE A	

NOTES

1. FOR GENERAL NOTES AND SPECIFICATIONS REFER TO DRAWING RA-B-00261.
2. FOR GENERAL LEGEND REFER TO DRAWING RA-B-00271.
3. FOR ROAD ALIGNMENT PLANS REFER TO DRAWING SET RA-B-20219 TO RA-B-20235.



MAY BE INCOMPLETE IF COPIED

M:\W2B-CAOB-DrgB-C\WID-Final\Project_Vise_OUT-INRA-Road_Alignment\CPS00015\W2B-ABJ-B-RA-DRG-06434.dwg

1mm ON A3 SIZE ORIGINAL

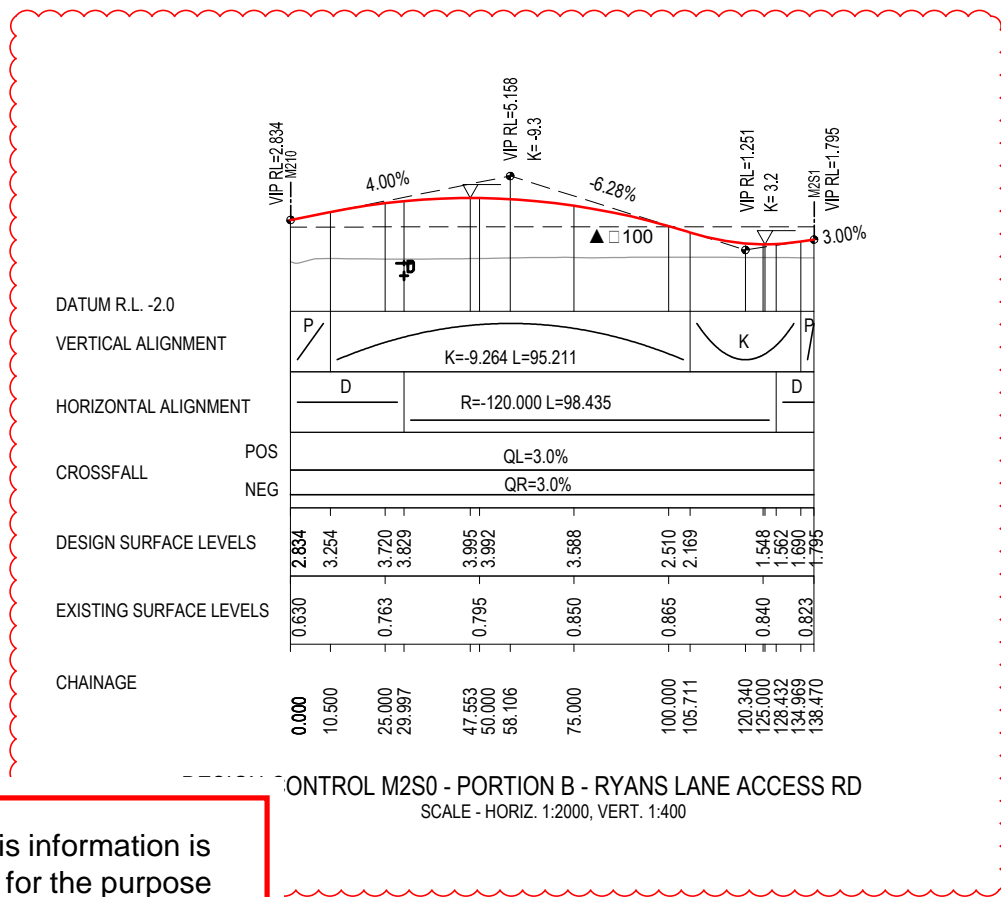
***Disclaimer:** This information is to be used only for the purpose of inspecting fixing or varying road levels in accordance with Part 3 of the Roads Act 1993. In some locations the road configuration has been refined without impacting the road level.

ACCEPTED FOR CONSTRUCTION

DESIGN LOT CODE B-81-RA-02		DESIGN MODEL FILE(S) USED FOR DOCUMENTATION OF THIS DRAWING W2B-ABJ-B-RA-MOD-09002_WK89		PLOT DATE / TIME 25/09/17 9:08:01 AM Vendolph Deriquito		PLOT BY		CLIENT		A3	
AMENDMENT / REVISION DESCRIPTION ISSUED FOR CONSTRUCTION IFC-W2B-ABJ-B-RA-CER-00004		VWR No. APPROVAL SA. SA.		SCALES ON A3 SIZE DRAWING 0 20 40 60 80 100 SCALE 1:2000m 0 10 20 SCALE 1:400m		DRAWINGS / DESIGN PREPARED BY ARCADIS Beca ABJV		TITLE DRAWN DRG CHECK DESIGN DESIGN CHECK DESIGN MNGR PROJECT MNGR		NAME DATE JAMES TERPENING 25.09.17 CRAIG DUNNINGHAM 25.09.17 DANRO ODENDAL 25.09.17 FARIZ RAHMAN 25.09.17 DANIEL KEHOE 25.09.17 GREG RIORDAN 25.09.17	
CO-ORDINATE SYSTEM MGA ZONE 56		HEIGHT DATUM AHD		NSW GOVERNMENT Transport Roads & Maritime Services		PREPARED FOR PACIFIC HIGHWAY OFFICE		CLARENCE VALLEY COUNCIL HW10 - PACIFIC HIGHWAY UPGRADE MACLEAN TO DEVILS PULPIT PORTION B CONTROL LINE M2Q0 LONGITUDINAL SECTIONS RA02		SHEET No. 01 OF 01 PART 1	
				RMS REGISTRATION No. DS2016/000619		ISSUE STATUS ISSUED FOR CONSTRUCTION		EDMS No. SF2015/118045		SHEET No. RA-B-06434 ISSUE B	

NOTES

1. FOR GENERAL NOTES AND SPECIFICATIONS REFER TO DRAWING RA-B-00261.
2. FOR GENERAL LEGEND REFER TO DRAWING RA-B-00271.
3. FOR ROAD ALIGNMENT PLANS REFER TO DRAWING SET RA-B-20219 TO RA-B-20235.



CONTROL M2S0 - PORTION B - RYANS LANE ACCESS RD
SCALE - HORIZ. 1:2000, VERT. 1:400



MAY BE INCOMPLETE IF COPIED

M:\W2B-CAOB-DigB-C\WID-Final\Project_Vise_OUT\NRA-Road_Alignment\CPS0015\W2B-ABJ-B-RA-DRG-06435.dwg

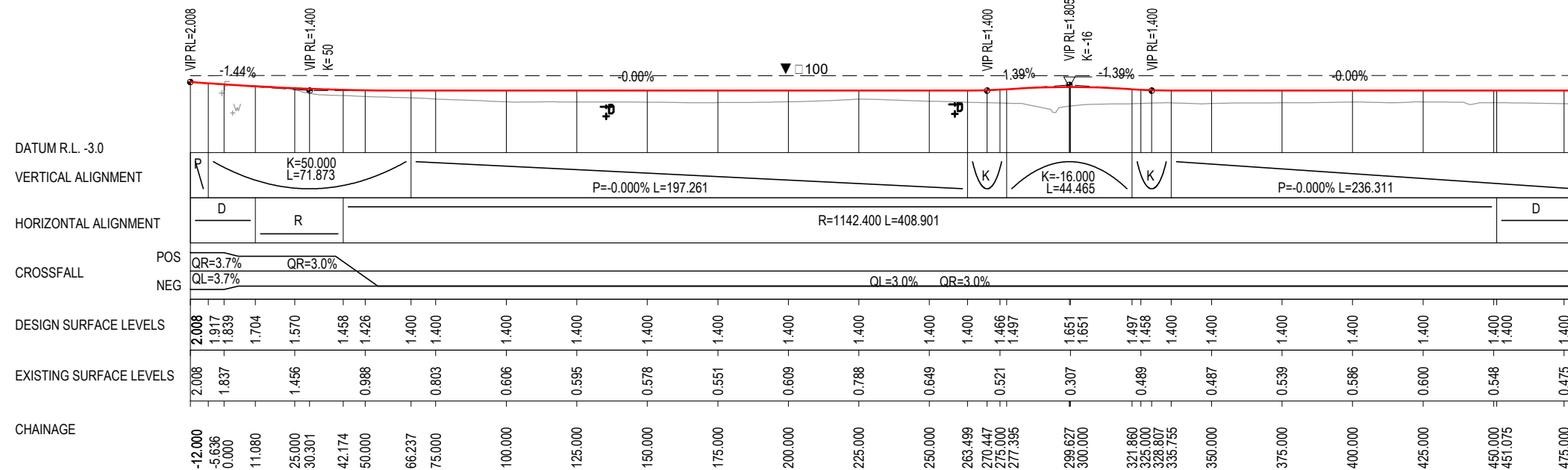
***Disclaimer:** This information is to be used only for the purpose of inspecting fixing or varying road levels in accordance with Part 3 of the Roads Act 1993. In some locations the road configuration has been refined without impacting the road level.

ACCEPTED FOR CONSTRUCTION

DESIGN LOT CODE B-81-RA-02		DESIGN MODEL FILE(S) USED FOR DOCUMENTATION OF THIS DRAWING W2B-ABJ-B-RA-MOD-09002_WK89		PLOT DATE / TIME 25/09/17 9:08:11 AM Vendolph Deriquito		PLOT BY		CLIENT		CLARENCE VALLEY COUNCIL HW10 - PACIFIC HIGHWAY UPGRADE MACLEAN TO DEVILS PULPIT PORTION B CONTROL LINE M2S0 LONGITUDINAL SECTIONS RA02		SHEET No. 01 OF 01					
AMENDMENT / REVISION DESCRIPTION ISSUED FOR CONSTRUCTION IFC-W2B-ABJ-B-RA-CER-00004		WVR No. APPROVAL S.A. S.A.		SCALES ON A3 SIZE DRAWING 0 20 40 60 80 100 SCALE 1:2000m 0 10 20 SCALE 1:400m		DRAWINGS / DESIGN PREPARED BY ARCADIS Beca		TITLE NAME DATE DRAWN JAMES TERPENING 25.09.17 DRG CHECK CRAIG DUNNINGHAM 25.09.17 DESIGN DANRO ODENDAL 25.09.17 DESIGN CHECK FARIZ RAHMAN 25.09.17 DESIGN MNGR DANIEL KEHOE 25.09.17 PROJECT MNGR GREG RIORDAN 25.09.17		NSW GOVERNMENT Transport Roads & Maritime Services		PREPARED FOR PACIFIC HIGHWAY OFFICE		RMS REGISTRATION No. DS2016/000619 ISSUE STATUS ISSUED FOR CONSTRUCTION		EDMS No. SF2015/118045 SHEET No. RA-B-06435 ISSUE B	

NOTES

1. FOR GENERAL NOTES AND SPECIFICATIONS REFER TO DRAWING RA-B-00261.
2. FOR GENERAL LEGEND REFER TO DRAWING RA-B-00271.
3. FOR ROAD ALIGNMENT PLANS REFER TO DRAWING SET RA-B-20219 TO RA-B-20235.



DESIGN CONTROL M2S1 - PORTION B - RYANS LANE
SCALE - HORIZ. 1:2000, VERT. 1:400



MAY BE INCOMPLETE IF COPIED

M:\W2B-CAOB-DrgB-C\WID-Final\Project_Vise_OUT\NRA-Road_Alignment\CPS0015\W2B-ABJ-B-RA-DRG-06436.dwg

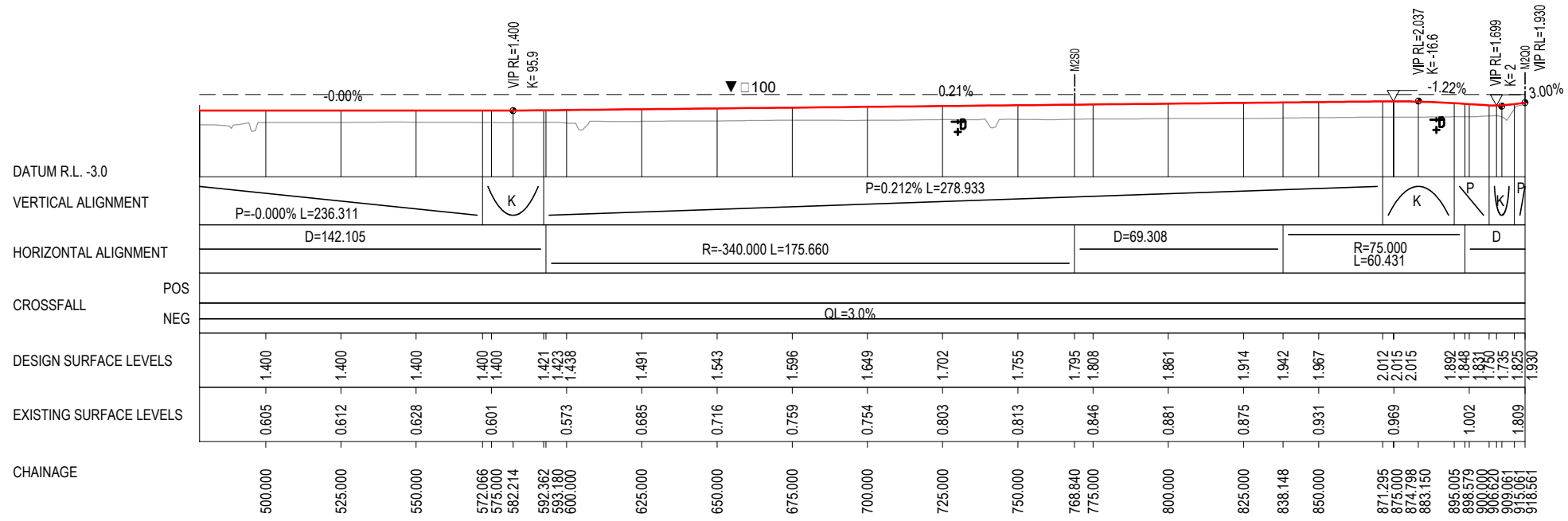
***Disclaimer:** This information is to be used only for the purpose of inspecting fixing or varying road levels in accordance with Part 3 of the Roads Act 1993. In some locations the road configuration has been refined without impacting the road level.

ACCEPTED FOR CONSTRUCTION

DESIGN LOT CODE B-81-RA-02		DESIGN MODEL FILE(S) USED FOR DOCUMENTATION OF THIS DRAWING W2B-ABJ-B-RA-MOD-09002_WK89		PLOT DATE / TIME 25/09/17 9:08:20 AM Vendolph Deriquito		CLIENT CLARENCE VALLEY COUNCIL HW10 - PACIFIC HIGHWAY UPGRADE MACLEAN TO DEVILS PULPIT PORTION B CONTROL LINE M2S1 LONGITUDINAL SECTIONS RA02		A3																								
AMENDMENT / REVISION DESCRIPTION ISSUED FOR CONSTRUCTION IFC-W2B-ABJ-B-RA-CER-00004		SCALES ON A3 SIZE DRAWING SCALE 1:2000m SCALE 1:400m		DRAWINGS / DESIGN PREPARED BY ARCADIS Beca ABJV		<table border="1"> <thead> <tr> <th>TITLE</th> <th>NAME</th> <th>DATE</th> </tr> </thead> <tbody> <tr><td>DRAWN</td><td>JAMES TERPENING</td><td>25.09.17</td></tr> <tr><td>DRG CHECK</td><td>CRAIG DUNNINGHAM</td><td>25.09.17</td></tr> <tr><td>DESIGN</td><td>DANRO ODENDAL</td><td>25.09.17</td></tr> <tr><td>DESIGN CHECK</td><td>FARIZ RAHMAN</td><td>25.09.17</td></tr> <tr><td>DESIGN MNGR</td><td>DANIEL KEHOE</td><td>25.09.17</td></tr> <tr><td>PROJECT MNGR</td><td>GREG RIORDAN</td><td>25.09.17</td></tr> </tbody> </table>		TITLE	NAME	DATE	DRAWN	JAMES TERPENING	25.09.17	DRG CHECK	CRAIG DUNNINGHAM	25.09.17	DESIGN	DANRO ODENDAL	25.09.17	DESIGN CHECK	FARIZ RAHMAN	25.09.17	DESIGN MNGR	DANIEL KEHOE	25.09.17	PROJECT MNGR	GREG RIORDAN	25.09.17	<table border="1"> <tr> <td>NSW GOVERNMENT</td> <td>Transport Roads & Maritime Services</td> </tr> </table>		NSW GOVERNMENT	Transport Roads & Maritime Services
TITLE	NAME	DATE																														
DRAWN	JAMES TERPENING	25.09.17																														
DRG CHECK	CRAIG DUNNINGHAM	25.09.17																														
DESIGN	DANRO ODENDAL	25.09.17																														
DESIGN CHECK	FARIZ RAHMAN	25.09.17																														
DESIGN MNGR	DANIEL KEHOE	25.09.17																														
PROJECT MNGR	GREG RIORDAN	25.09.17																														
NSW GOVERNMENT	Transport Roads & Maritime Services																															
CO-ORDINATE SYSTEM MGA ZONE 56		HEIGHT DATUM AHD		PREPARED FOR PACIFIC HIGHWAY OFFICE		RMS REGISTRATION No. DS2016/000619		SHEET No. 01 OF 02																								
						ISSUE STATUS ISSUED FOR CONSTRUCTION		EDMS No. SF2015/118045																								
						SHEET No. RA-B-06436		ISSUE No. B																								

NOTES

1. FOR GENERAL NOTES AND SPECIFICATIONS REFER TO DRAWING RA-B-00261.
2. FOR GENERAL LEGEND REFER TO DRAWING RA-B-00271.
3. FOR ROAD ALIGNMENT PLANS REFER TO DRAWING SET RA-B-20219 TO RA-B-20235.



DESIGN CONTROL M2S1 - PORTION B - RYANS LANE
SCALE - HORIZ. 1:2000, VERT. 1:400



MAY BE INCOMPLETE IF COPIED FROM A3 SIZE ORIGINAL

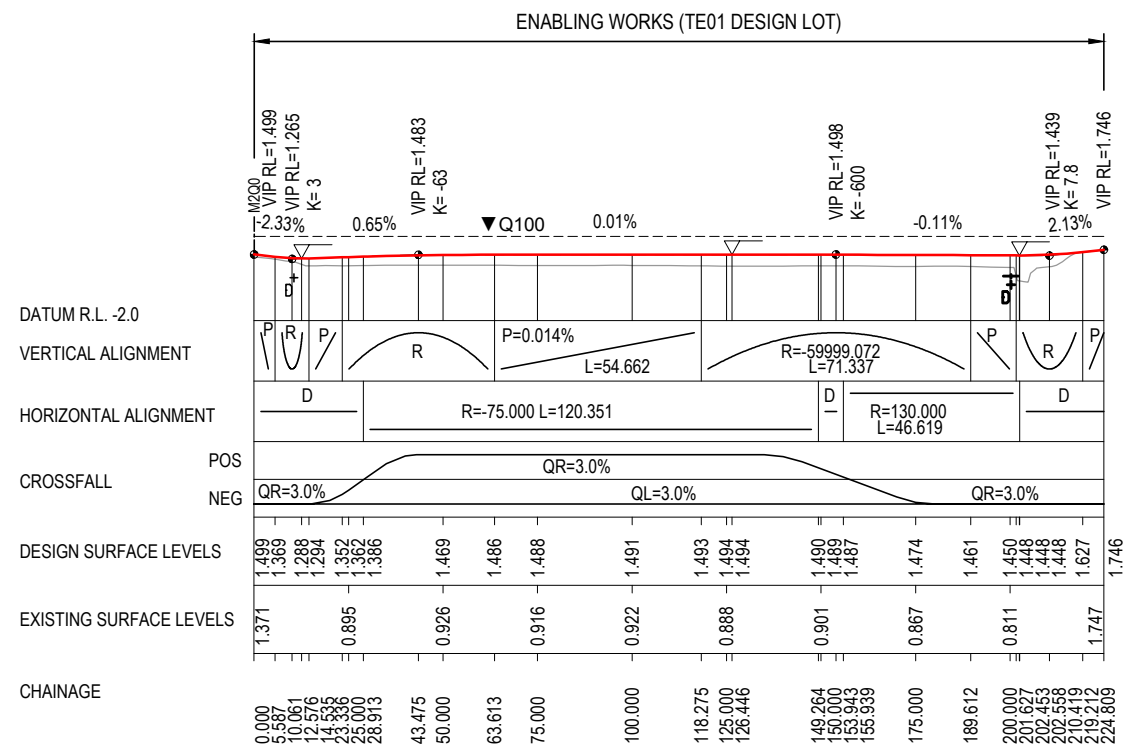
***Disclaimer:** This information is to be used only for the purpose of inspecting fixing or varying road levels in accordance with Part 3 of the Roads Act 1993. In some locations the road configuration has been refined without impacting the road level.

ACCEPTED FOR CONSTRUCTION

DESIGN LOT CODE B-81-RA-02		DESIGN MODEL FILE(S) USED FOR DOCUMENTATION OF THIS DRAWING W2B-ABJ-B-RA-MOD-09002_WK89		PLOT DATE / TIME 25/09/17 9:08:30 AM Vendolph Deriquito		PLOT BY		CLIENT		CLARENCE VALLEY COUNCIL HW10 - PACIFIC HIGHWAY UPGRADE MACLEAN TO DEVILS PULPIT PORTION B CONTROL LINE M2S1 LONGITUDINAL SECTIONS RA02		A3
AMENDMENT / REVISION DESCRIPTION ISSUED FOR CONSTRUCTION IFC-W2B-ABJ-B-RA-CER-00004		VWR No. APPROVAL S.A. S.A.		SCALES ON A3 SIZE DRAWING 0 20 40 60 80 100 SCALE 1:2000m 0 10 20 SCALE 1:400m		DRAWINGS / DESIGN PREPARED BY ARCADIS Beca		TITLE NAME DATE DRAWN JAMES TERPENING 25.09.17 DRG CHECK CRAIG DUNNINGHAM 25.09.17 DESIGN DANRO ODENDAL 25.09.17 DESIGN CHECK FARIZ RAHMAN 25.09.17 DESIGN MNGR DANIEL KEHOE 25.09.17 PROJECT MNGR GREG RIORDAN 25.09.17		PREPARED FOR PACIFIC HIGHWAY OFFICE		RMS REGISTRATION No. DS2016/000619
CO-ORDINATE SYSTEM MGA ZONE 56		HEIGHT DATUM AHD		NSW GOVERNMENT		Transport Roads & Maritime Services		ISSUE STATUS ISSUED FOR CONSTRUCTION		EDMS No. SF2015/118045		SHEET No. RA-B-06437
										PART 1 ISSUE B		

NOTES

1. FOR GENERAL NOTES AND SPECIFICATIONS REFER TO DRAWING RA-B-00261.
2. FOR GENERAL LEGEND REFER TO DRAWING RA-B-00271.
3. FOR ROAD ALIGNMENT PLANS REFER TO DRAWING SET RA-B-20219 TO RA-B-20235.



:SIGN CONTROL M2T0 - PORTION B - CHATSWORTH RD SOUTH ACCESS RD
SCALE - HORIZ. 1:2000, VERT. 1:400

MAY BE INCOMPLETE IF COPIED

C:\Project\wise\W2B\Working\Drawings_RA02\W2B-ABJ-B-RA-DRG-06438.dwg

11 ON A3 SIZE ORIGINAL

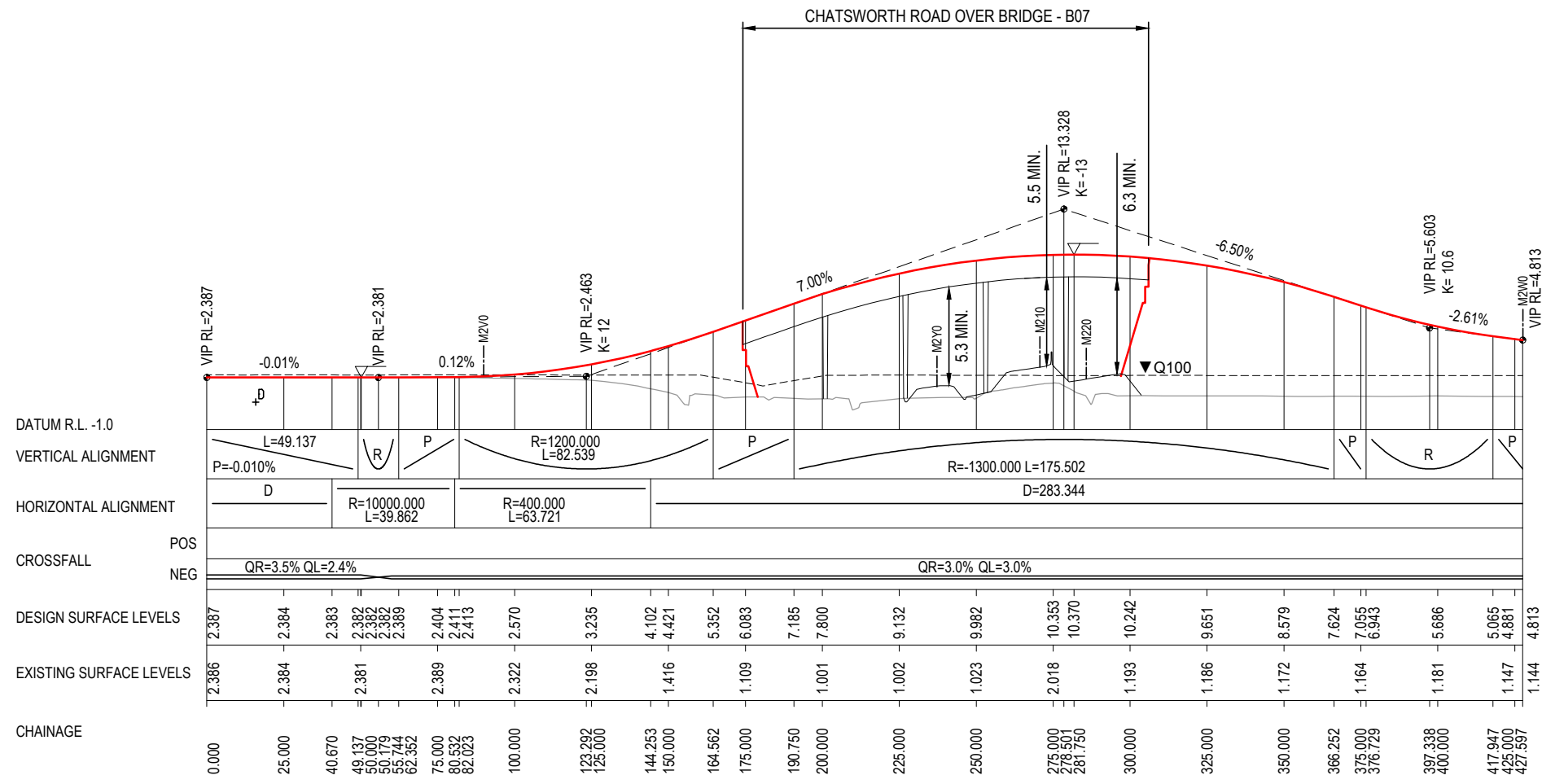
*Disclaimer: This information is to be used only for the purpose of inspecting fixing or varying road levels in accordance with Part 3 of the Roads Act 1993. In some locations the road configuration has been refined without impacting the road level.

ACCEPTED FOR CONSTRUCTION

DESIGN LOT CODE B-81-RA-02		DESIGN MODEL FILE(S) USED FOR DOCUMENTATION OF THIS DRAWING W2B-ABJ-B-RA-MOD-09002_WK68		PLOT DATE / TIME 21/04/17 10:22:13 AM James Terpening		PLOT BY James Terpening		CLIENT CLARENCE VALLEY COUNCIL HW10 - PACIFIC HIGHWAY UPGRADE MACLEAN TO DEVILS PULPIT PORTION B CONTROL LINE M2T0 LONGITUDINAL SECTIONS RA02		SHEET No. 01 OF 01	
AMENDMENT / REVISION DESCRIPTION ISSUED FOR CONSTRUCTION		WVR No. APPROVAL S.A.		SCALES ON A3 SIZE DRAWING 0 20 40 60 80 100 SCALE 1:2000m 0 5 10 15 20 SCALE 1:400m		DRAWINGS / DESIGN PREPARED BY ARCADIS Beca		TITLE NAME DATE		PART	
				CO-ORDINATE SYSTEM MGA ZONE 56		HEIGHT DATUM AHD		DRAWN JAMES TERPENING 21.04.17		PART 1	
						DRG CHECK CRAIG DUNNINGHAM 21.04.17		DESIGN DANRO ODENDAL 21.04.17		ISSUE	
						DESIGN CHECK FARIZ RAHMAN 21.04.17		DESIGN MNGR DANIEL KEHOE 21.04.17		ISSUE	
						PROJECT MNGR GREG RIORDAN 21.04.17		PREPARED FOR PACIFIC HIGHWAY OFFICE		ISSUE	
								RMS REGISTRATION No. DS2016/000619		PART A	
								ISSUE STATUS ISSUED FOR CONSTRUCTION		ISSUE	
								EDMS No. SF2015/118045		ISSUE	
								SHEET No. RA-B-06438		ISSUE	
								© Roads and Maritime Services			

NOTES

1. FOR GENERAL NOTES AND SPECIFICATIONS REFER TO DRAWING RA-B-00261.
2. FOR GENERAL LEGEND REFER TO DRAWING RA-B-00271.
3. FOR ROAD ALIGNMENT PLANS REFER TO DRAWING SET RA-B-20219 TO RA-B-20235.



DESIGN CONTROL M2U0 - PORTION B - CHATSWORTH ROAD NORTH
SCALE - HORIZ. 1:2000, VERT. 1:400

MAY BE INCOMPLETE IF COPIED
C:\Project\wise\W2B\Working\Drawings_RA02\W2B-ABJ-B-RA-DRG-06439.dwg
11 ON A3 SIZE ORIGINAL

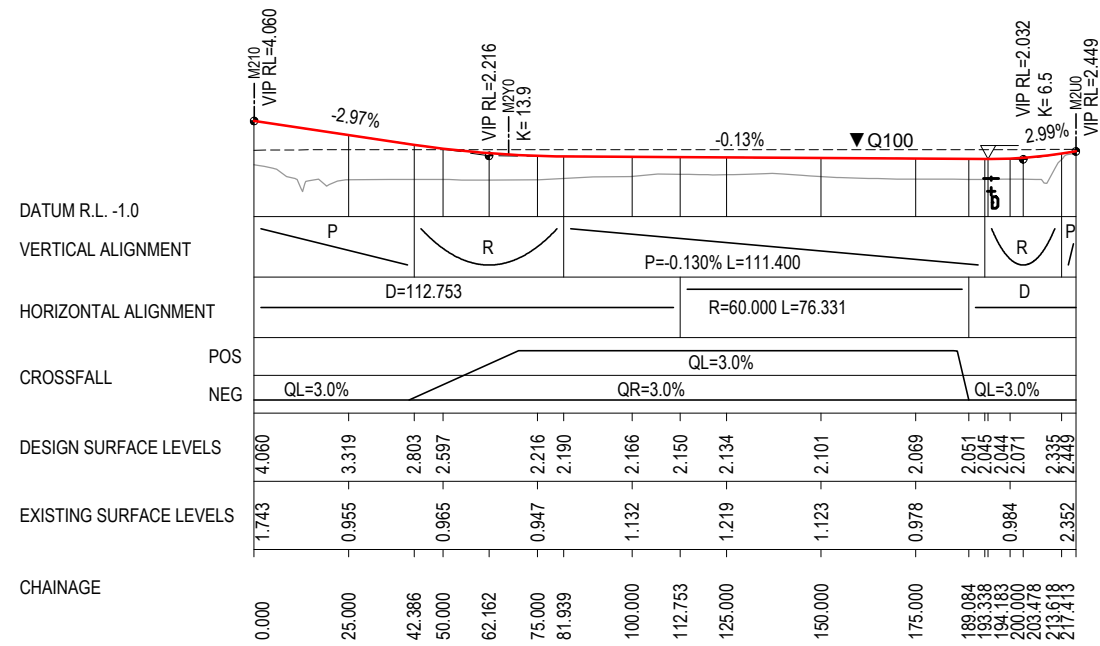
***Disclaimer:** This information is to be used only for the purpose of inspecting fixing or varying road levels in accordance with Part 3 of the Roads Act 1993. In some locations the road configuration has been refined without impacting the road level.

ACCEPTED FOR CONSTRUCTION

DESIGN LOT CODE B-81-RA-02		DESIGN MODEL FILE(S) USED FOR DOCUMENTATION OF THIS DRAWING W2B-ABJ-B-RA-MOD-09002_WK68		PLOT DATE / TIME 21/04/17 10:22:15 AM James Terpening		PLOT BY James Terpening		CLIENT CLARENCE VALLEY COUNCIL HW10 - PACIFIC HIGHWAY UPGRADE MACLEAN TO DEVILS PULPIT PORTION B CONTROL LINE M2U0 LONGITUDINAL SECTIONS RA02		A3
AMENDMENT / REVISION DESCRIPTION ISSUED FOR CONSTRUCTION		WVR No. APPROVAL S.A.		DRAWINGS / DESIGN PREPARED BY ARCADIS ABJV Beca		TITLE NAME DATE		PREPARED FOR PACIFIC HIGHWAY OFFICE		RMS REGISTRATION No. DS2016/000619
		SCALE ON A3 SIZE DRAWING 0 20 40 60 80 100 SCALE 1:2000m 0 5 10 15 20 SCALE 1:400m		CO-ORDINATE SYSTEM MGA ZONE 56		HEIGHT DATUM AHD		ISSUE STATUS ISSUED FOR CONSTRUCTION		EDMS No. SF2015/118045
						DRAWN JAMES TERPENING 21.04.17		SHEET No. RA-B-06439		PART 1
						DRG CHECK CRAIG DUNNINGHAM 21.04.17		ISSUE		A
						DESIGN DANRO ODENDAL 21.04.17		© Roads and Maritime Services		
						DESIGN CHECK FARIZ RAHMAN 21.04.17				
						DESIGN MNGR DANIEL KEHOE 21.04.17				
						PROJECT MNGR GREG RIORDAN 21.04.17				

NOTES

1. FOR GENERAL NOTES AND SPECIFICATIONS REFER TO DRAWING RA-B-00261.
2. FOR GENERAL LEGEND REFER TO DRAWING RA-B-00271.
3. FOR ROAD ALIGNMENT PLANS REFER TO DRAWING SET RA-B-20219 TO RA-B-20235.



DESIGN CONTROL M2V0 - PORTION B - CHATSWORTH ROAD NORTH LINK
SCALE - HORIZ. 1:2000, VERT. 1:400

MAY BE INCOMPLETE IF COPIED FROM A3 SIZE ORIGINAL

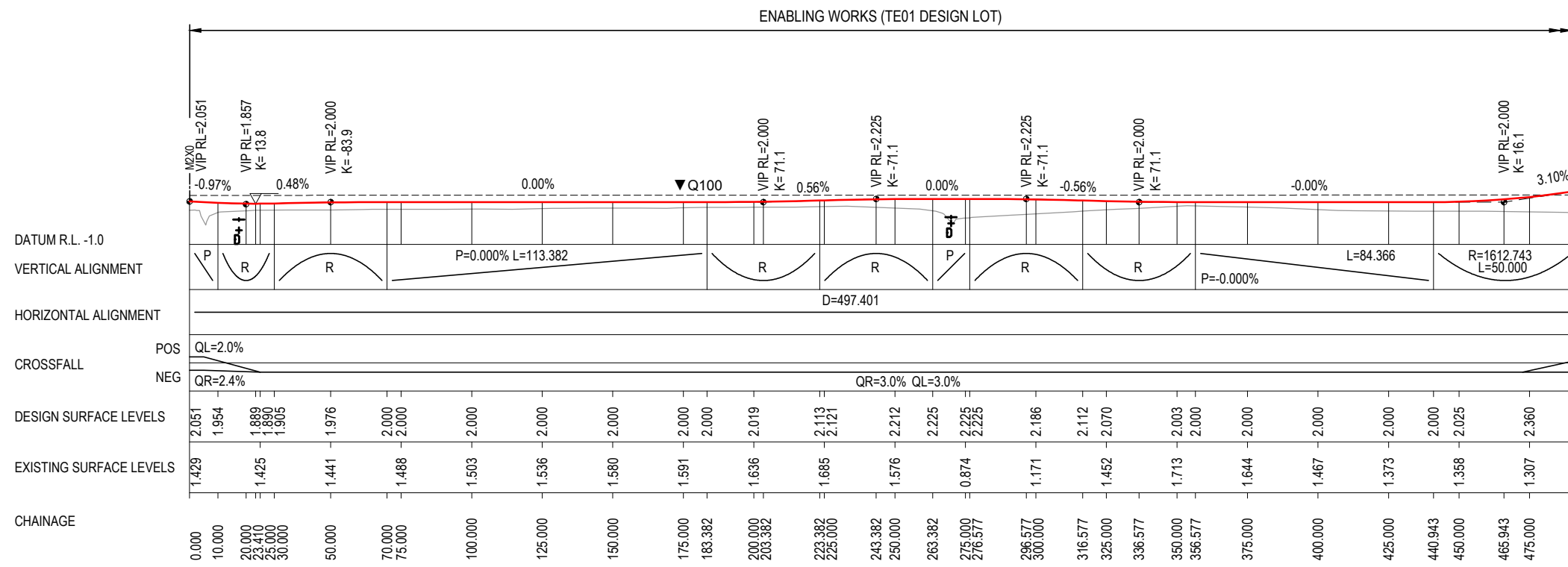
*Disclaimer: This information is to be used only for the purpose of inspecting fixing or varying road levels in accordance with Part 3 of the Roads Act 1993. In some locations the road configuration has been refined without impacting the road level.

ACCEPTED FOR CONSTRUCTION

DESIGN LOT CODE B-81-RA-02		DESIGN MODEL FILE(S) USED FOR DOCUMENTATION OF THIS DRAWING W2B-ABJ-B-RA-MOD-09002_WK68		PLOT DATE / TIME 21/04/17 10:22:17 AM James Terpening		PLOT BY James Terpening		CLIENT CLARENCE VALLEY COUNCIL HW10 - PACIFIC HIGHWAY UPGRADE MACLEAN TO DEVILS PULPIT PORTION B CONTROL LINE M2V0 LONGITUDINAL SECTIONS RA02		SHEET No. 01 OF 01	
AMENDMENT / REVISION DESCRIPTION ISSUED FOR CONSTRUCTION		WVR No. APPROVAL S.A.		SCALES ON A3 SIZE DRAWING 0 20 40 60 80 100 SCALE 1:2000m 0 5 10 15 20 SCALE 1:400m		DRAWINGS / DESIGN PREPARED BY ARCADIS Beca		TITLE DRAWN DRG CHECK DESIGN DESIGN CHECK DESIGN MNGR PROJECT MNGR		NAME JAMES TERPENING CRAIG DUNNINGHAM DANRO ODENDAL FARIZ RAHMAN DANIEL KEHOE GREG RIORDAN	
						NSW GOVERNMENT		Transport Roads & Maritime Services		PREPARED FOR PACIFIC HIGHWAY OFFICE	
										RMS REGISTRATION No. DS2016/000619	
										ISSUE STATUS ISSUED FOR CONSTRUCTION	
										EDMS No. SF2015/118045	
										SHEET No. RA-B-06440	
										ISSUE A	

NOTES

1. FOR GENERAL NOTES AND SPECIFICATIONS REFER TO DRAWING RA-B-00261.
2. FOR GENERAL LEGEND REFER TO DRAWING RA-B-00271.
3. FOR ROAD ALIGNMENT PLANS REFER TO DRAWING SET RA-B-20219 TO RA-B-20235.



DESIGN CONTROL M2W0 - PORTION B - CARROLS LN TO FISHERS RD CONNECTION
SCALE - HORIZ. 1:2000, VERT. 1:400

MAY BE INCOMPLETE IF COPIED FROM A3 SIZE ORIGINAL

C:\Project\wise\W2B\Working\Drawings_RA02\W2B-ABJ-B-RA-06441.dwg

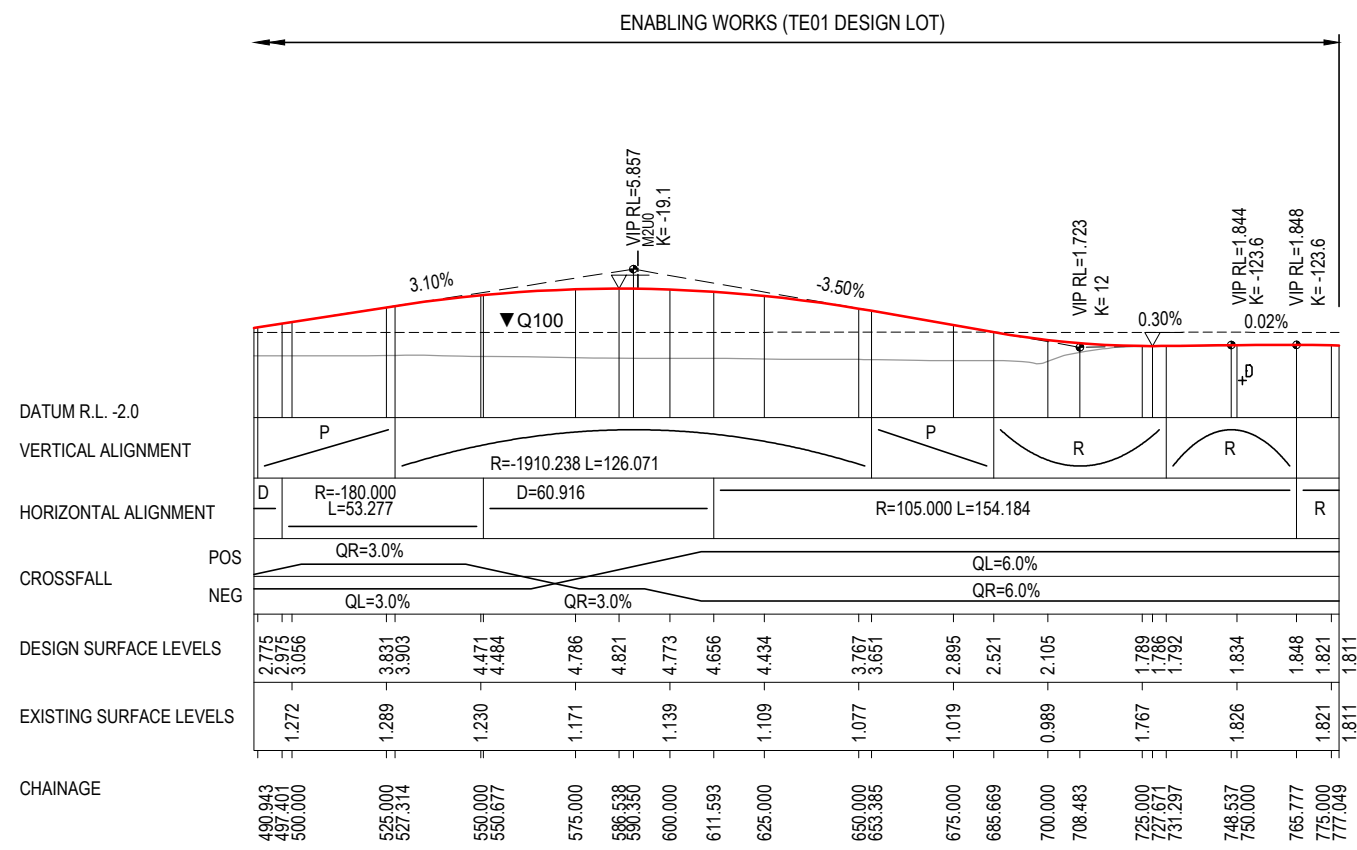
***Disclaimer:** This information is to be used only for the purpose of inspecting fixing or varying road levels in accordance with Part 3 of the Roads Act 1993. In some locations the road configuration has been refined without impacting the road level.

ACCEPTED FOR CONSTRUCTION

DESIGN LOT CODE B-81-RA-02		DESIGN MODEL FILE(S) USED FOR DOCUMENTATION OF THIS DRAWING W2B-ABJ-B-RA-MOD-09002_WK68		PLOT DATE / TIME 21/04/17 10:22:18 AM James Terpening		PLOT BY James Terpening		CLIENT CLARENCE VALLEY COUNCIL HW10 - PACIFIC HIGHWAY UPGRADE MACLEAN TO DEVILS PULPIT PORTION B CONTROL LINE M2W0 LONGITUDINAL SECTIONS RA02		A3
AMENDMENT / REVISION DESCRIPTION ISSUED FOR CONSTRUCTION		WVR No. APPROVAL S.A.		DRAWINGS / DESIGN PREPARED BY ARCADIS Beca ABJV		TITLE DRAWN: JAMES TERPENING 21.04.17 DRG CHECK: CRAIG DUNNINGHAM 21.04.17 DESIGN: DANRO ODENDAL 21.04.17 DESIGN CHECK: FARIZ RAHMAN 21.04.17 DESIGN MNGR: DANIEL KEHOE 21.04.17 PROJECT MNGR: GREG RIORDAN 21.04.17		PREPARED FOR PACIFIC HIGHWAY OFFICE		RMS REGISTRATION No. DS2016/000619 ISSUE STATUS: ISSUED FOR CONSTRUCTION EDMS No. SF2015/118045 SHEET No. RA-B-06441 ISSUE A
SCALES ON A3 SIZE DRAWING 0 20 40 60 80 100 SCALE 1:2000m 0 5 10 15 20 SCALE 1:400m		CO-ORDINATE SYSTEM MGA ZONE 56		HEIGHT DATUM AHD		NSW GOVERNMENT Transport Roads & Maritime Services		SHEET No. 01 OF 02		PART 1

NOTES

1. FOR GENERAL NOTES AND SPECIFICATIONS REFER TO DRAWING RA-B-00261.
2. FOR GENERAL LEGEND REFER TO DRAWING RA-B-00271.
3. FOR ROAD ALIGNMENT PLANS REFER TO DRAWING SET RA-B-20219 TO RA-B-20235.



DESIGN CONTROL M2W0 - PORTION B - CARROLS LN TO FISHERS RD CONNECTION
SCALE - HORIZ. 1:2000, VERT. 1:400

MAY BE INCOMPLETE IF COPIED

C:\Projectwise\W2B\Working\Drawings_RA02\W2B-ABJ-B-RA-DRG-06442.dwg

11 ON A3 SIZE ORIGINAL

***Disclaimer:** This information is to be used only for the purpose of inspecting fixing or varying road levels in accordance with Part 3 of the Roads Act 1993. In some locations the road configuration has been refined without impacting the road level.

ACCEPTED FOR CONSTRUCTION

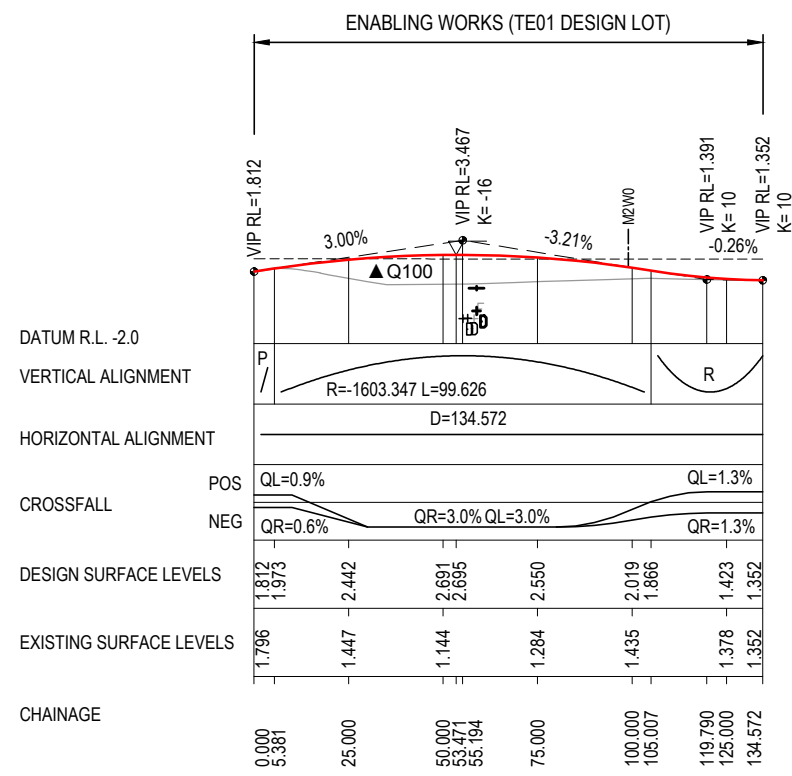
AMENDMENT / REVISION DESCRIPTION		DESIGN LOT CODE B-81-RA-02	DESIGN MODEL FILE(S) USED FOR DOCUMENTATION OF THIS DRAWING W2B-ABJ-B-RA-MOD-09002_WK68	PLOT DATE / TIME 21/04/17 10:22:20 AM	PLOT BY James Terpening	CLIENT CLARENCE VALLEY COUNCIL HW10 - PACIFIC HIGHWAY UPGRADE MACLEAN TO DEVILS PULPIT PORTION B CONTROL LINE M2W0 LONGITUDINAL SECTIONS RA02	A3
ISSUED FOR CONSTRUCTION		WVR No.	APPROVAL S.A.	DRAWINGS / DESIGN PREPARED BY		Transport Roads & Maritime Services	SHEET No. 02 OF 02
		SCALES ON A3 SIZE DRAWING 0 20 40 60 80 100 SCALE 1:2000m 0 5 10 15 20 SCALE 1:400m		TITLE NAME DATE DRAWN JAMES TERPENING 21.04.17 DRG CHECK CRAIG DUNNINGHAM 21.04.17 DESIGN DANRO ODENDAL 21.04.17 DESIGN CHECK FARIZ RAHMAN 21.04.17 DESIGN MNGR DANIEL KEHOE 21.04.17 PROJECT MNGR GREG RIORDAN 21.04.17		PREPARED FOR PACIFIC HIGHWAY OFFICE	RMS REGISTRATION No. DS2016/000619 ISSUE STATUS ISSUED FOR CONSTRUCTION
		CO-ORDINATE SYSTEM MGA ZONE 56	HEIGHT DATUM AHD			EDMS No. SF2015/118045	SHEET No. RA-B-06442 ISSUE A

MAY BE INCOMPLETE IF COPIED
ON A3 SIZE ORIGINAL

C:\Projectwise\W2B\Working_Drawings_RA02\W2B-ABJ-B-RA-DRG-06443.dwg

NOTES

1. FOR GENERAL NOTES AND SPECIFICATIONS REFER TO DRAWING RA-B-00261.
2. FOR GENERAL LEGEND REFER TO DRAWING RA-B-00271.
3. FOR ROAD ALIGNMENT PLANS REFER TO DRAWING SET RA-B-20219 TO RA-B-20235.



DESIGN CONTROL M2X0 - PORTION B - CARROLS LN
SCALE - HORIZ. 1:2000, VERT. 1:400

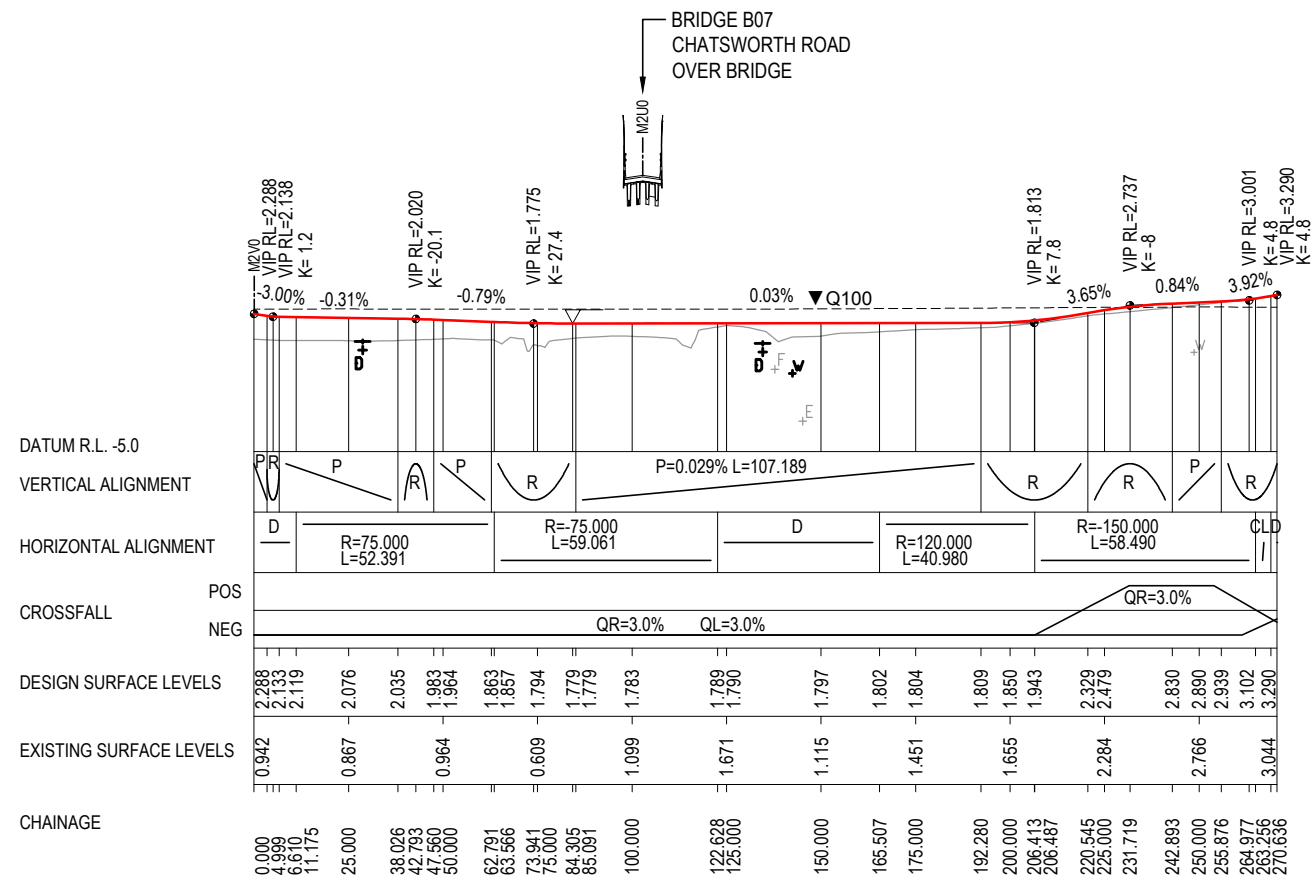
***Disclaimer:** This information is to be used only for the purpose of inspecting fixing or varying road levels in accordance with Part 3 of the Roads Act 1993. In some locations the road configuration has been refined without impacting the road level.

ACCEPTED FOR CONSTRUCTION

DESIGN LOT CODE B-81-RA-02		DESIGN MODEL FILE(S) USED FOR DOCUMENTATION OF THIS DRAWING W2B-ABJ-B-RA-MOD-09002_WK68		PLOT DATE / TIME 21/04/17 10:22:23 AM James Terpening		PLOT BY James Terpening		CLIENT CLARENCE VALLEY COUNCIL HW10 - PACIFIC HIGHWAY UPGRADE MACLEAN TO DEVILS PULPIT PORTION B CONTROL LINE M2X0 LONGITUDINAL SECTIONS RA02		A3																																		
AMENDMENT / REVISION DESCRIPTION ISSUED FOR CONSTRUCTION		WVR No. APPROVAL S.A.		SCALES ON A3 SIZE DRAWING 0 20 40 60 80 100 SCALE 1:2000m 0 5 10 15 20 SCALE 1:400m		DRAWINGS / DESIGN PREPARED BY ARCADIS ABJV Beca		<table border="1" style="width: 100%; border-collapse: collapse;"> <thead> <tr> <th>TITLE</th> <th>NAME</th> <th>DATE</th> </tr> </thead> <tbody> <tr> <td>DRAWN</td> <td>JAMES TERPENING</td> <td>21.04.17</td> </tr> <tr> <td>DRG CHECK</td> <td>CRAIG DUNNINGHAM</td> <td>21.04.17</td> </tr> <tr> <td>DESIGN</td> <td>DANRO ODENDAL</td> <td>21.04.17</td> </tr> <tr> <td>DESIGN CHECK</td> <td>FARIZ RAHMAN</td> <td>21.04.17</td> </tr> <tr> <td>DESIGN MNGR</td> <td>DANIEL KEHOE</td> <td>21.04.17</td> </tr> <tr> <td>PROJECT MNGR</td> <td>GREG RIORDAN</td> <td>21.04.17</td> </tr> </tbody> </table>		TITLE	NAME	DATE	DRAWN	JAMES TERPENING	21.04.17	DRG CHECK	CRAIG DUNNINGHAM	21.04.17	DESIGN	DANRO ODENDAL	21.04.17	DESIGN CHECK	FARIZ RAHMAN	21.04.17	DESIGN MNGR	DANIEL KEHOE	21.04.17	PROJECT MNGR	GREG RIORDAN	21.04.17	<table border="1" style="width: 100%; border-collapse: collapse;"> <tr> <td colspan="2">PREPARED FOR PACIFIC HIGHWAY OFFICE</td> <td colspan="2">RMS REGISTRATION No. DS2016/000619</td> <td colspan="2">PART 1</td> </tr> <tr> <td colspan="2">ISSUE STATUS ISSUED FOR CONSTRUCTION</td> <td colspan="2">EDMS No. SF2015/118045</td> <td colspan="2">SHEET No. RA-B-06443 ISSUE A</td> </tr> </table>		PREPARED FOR PACIFIC HIGHWAY OFFICE		RMS REGISTRATION No. DS2016/000619		PART 1		ISSUE STATUS ISSUED FOR CONSTRUCTION		EDMS No. SF2015/118045		SHEET No. RA-B-06443 ISSUE A	
TITLE	NAME	DATE																																										
DRAWN	JAMES TERPENING	21.04.17																																										
DRG CHECK	CRAIG DUNNINGHAM	21.04.17																																										
DESIGN	DANRO ODENDAL	21.04.17																																										
DESIGN CHECK	FARIZ RAHMAN	21.04.17																																										
DESIGN MNGR	DANIEL KEHOE	21.04.17																																										
PROJECT MNGR	GREG RIORDAN	21.04.17																																										
PREPARED FOR PACIFIC HIGHWAY OFFICE		RMS REGISTRATION No. DS2016/000619		PART 1																																								
ISSUE STATUS ISSUED FOR CONSTRUCTION		EDMS No. SF2015/118045		SHEET No. RA-B-06443 ISSUE A																																								
		CO-ORDINATE SYSTEM MGA ZONE 56		HEIGHT DATUM AHD						SHEET No. 01 OF 01																																		

NOTES

1. FOR GENERAL NOTES AND SPECIFICATIONS REFER TO DRAWING RA-B-00261.
2. FOR GENERAL LEGEND REFER TO DRAWING RA-B-00271.
3. FOR ROAD ALIGNMENT PLANS REFER TO DRAWING SET RA-B-20219 TO RA-B-20235.



DESIGN CONTROL M2Y0 - PORTION B - CHATSWORTH TO WOOBAH RD CONN
SCALE - HORIZ. 1:2000, VERT. 1:400

MAY BE INCOMPLETE IF COPIED
1:1 ON A3 SIZE ORIGINAL

C:\Project\wise\W2B\Working_Drawings_RA02\W2B-ABJ-B-RA-DRG-06444.dwg

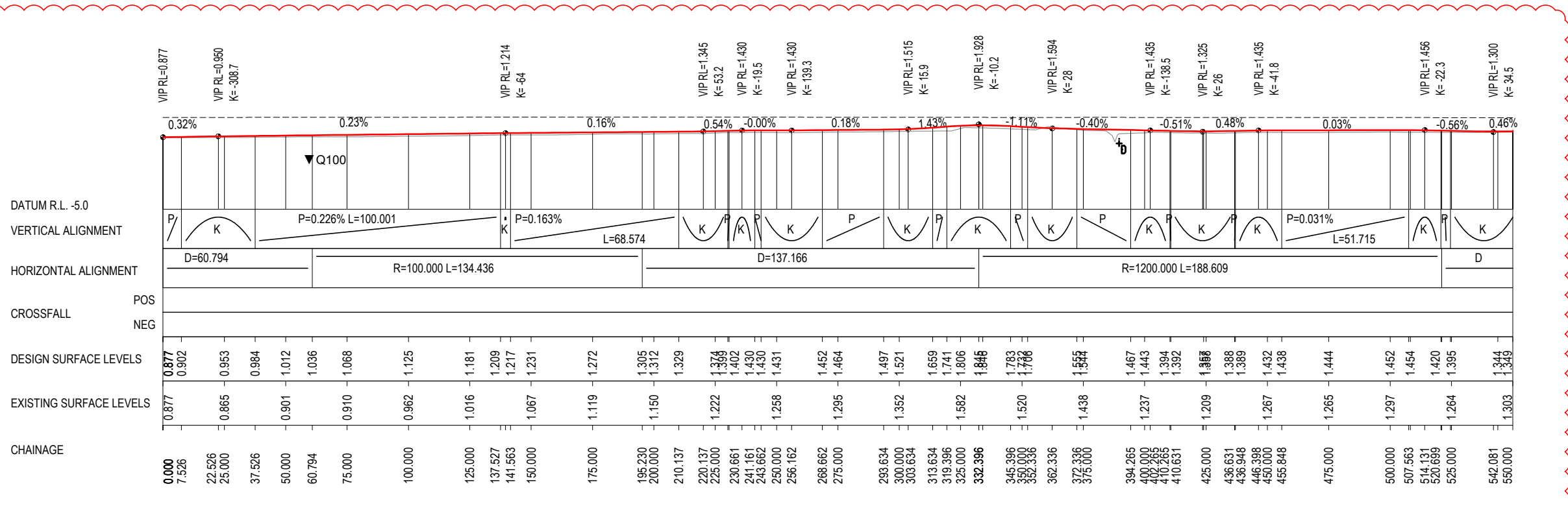
*Disclaimer: This information is to be used only for the purpose of inspecting fixing or varying road levels in accordance with Part 3 of the Roads Act 1993. In some locations the road configuration has been refined without impacting the road level.

ACCEPTED FOR CONSTRUCTION

DESIGN LOT CODE B-81-RA-02		DESIGN MODEL FILE(S) USED FOR DOCUMENTATION OF THIS DRAWING W2B-ABJ-B-RA-MOD-09002_WK68		PLOT DATE / TIME 21/04/17 10:22:25 AM James Terpening		PLOT BY James Terpening		CLIENT CLARENCE VALLEY COUNCIL HW10 - PACIFIC HIGHWAY UPGRADE MACLEAN TO DEVILS PULPIT PORTION B CONTROL LINE M2Y0 LONGITUDINAL SECTIONS RA02		SHEET No. 01 OF 01	
AMENDMENT / REVISION DESCRIPTION ISSUED FOR CONSTRUCTION		WVR No. APPROVAL S.A.		SCALES ON A3 SIZE DRAWING 0 20 40 60 80 100 SCALE 1:2000m 0 5 10 15 20 SCALE 1:400m		DRAWINGS / DESIGN PREPARED BY ARCADIS Beca		TITLE DRAWN DRG CHECK DESIGN DESIGN CHECK DESIGN MNGR PROJECT MNGR		NAME JAMES TERPENING CRAIG DUNNINGHAM DANRO ODENDAL FARIZ RAHMAN DANIEL KEHOE GREG RIORDAN	
								PREPARED FOR PACIFIC HIGHWAY OFFICE		RMS REGISTRATION No. DS2016/000619	
								ISSUE STATUS ISSUED FOR CONSTRUCTION		EDMS No. SF2015/118045 SHEET No. RA-B-06444 ISSUE A	

NOTES

1. FOR GENERAL NOTES AND SPECIFICATIONS REFER TO DRAWING RA-B-00261.
2. FOR GENERAL LEGEND REFER TO DRAWING RA-B-00271.
3. FOR ROAD ALIGNMENT PLANS REFER TO DRAWING SET RA-B-20219 TO RA-B-20235.



DESIGN CONTROL MDA5 - PORTION B - SHANNON HEADS ACCESS ROAD
SCALE - HORIZ. 1:2000, VERT. 1:400

MAY BE INCOMPLETE IF COPIED
C:\Project\wise\W2B\ms27028\W2B-ABJ-B-RA-DRG-06-445.dwg
11 ON A3 SIZE ORIGINAL

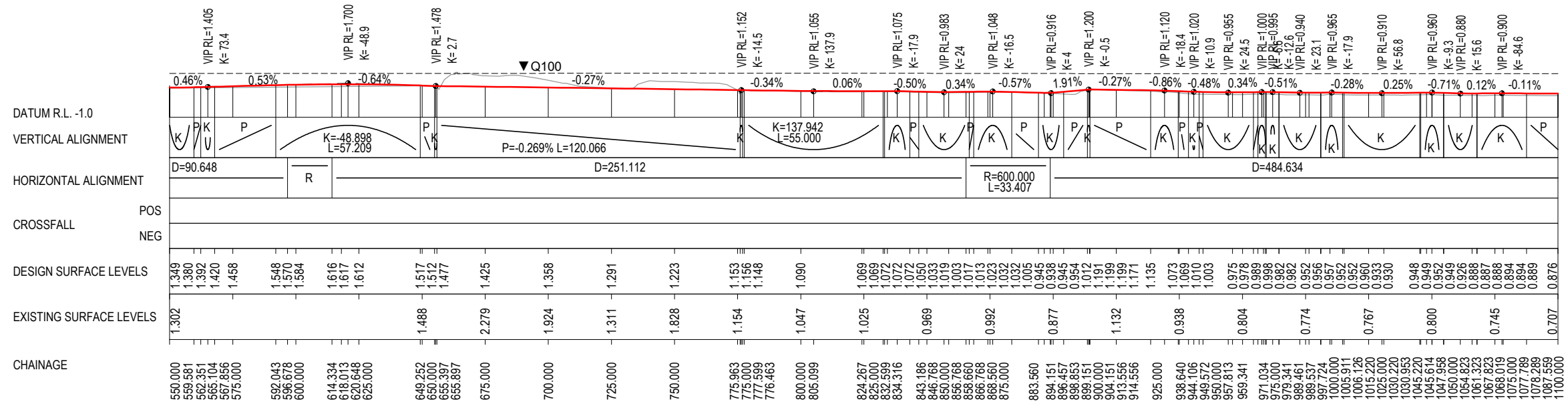
*Disclaimer: This information is to be used only for the purpose of inspecting fixing or varying road levels in accordance with Part 3 of the Roads Act 1993. In some locations the road configuration has been refined without impacting the road level.

ACCEPTED FOR CONSTRUCTION

DESIGN LOT CODE B-81-RA-02		DESIGN MODEL FILE(S) USED FOR DOCUMENTATION OF THIS DRAWING W2B-ABJ-B-RA-MOD-09002_WK117		PLOT DATE / TIME 04/04/18 2:09:19 PM Tacadena, Rommel		CLIENT CLARENCE VALLEY COUNCIL HW10 - PACIFIC HIGHWAY UPGRADE MACLEAN TO DEVILS PULPIT PORTION B CONTROL LINE MDA5 LONGITUDINAL SECTIONS RA02		SHEET No. 01 OF 03	
AMENDMENT / REVISION DESCRIPTION ISSUED FOR CONSTRUCTION W2B-ABJ-B-RA-CER-00006		SCALES ON A3 SIZE DRAWING 0 20 40 60 80 100 SCALE 1:2000m 0 5 10 15 20 SCALE 1:400m		DRAWINGS / DESIGN PREPARED BY ARCADIS Beca		TITLE NAME DATE DRAWN JAMES TERPENING 21.04.17 DRG CHECK CRAIG DUNNINGHAM 21.04.17 DESIGN DANRO ODENDAL 21.04.17 DESIGN CHECK FARIZ RAHMAN 21.04.17 DESIGN MNGR DANIEL KEHOE 21.04.17 PROJECT MNGR GREG RIORDAN 21.04.17		PREPARED FOR PACIFIC HIGHWAY OFFICE	
CO-ORDINATE SYSTEM MGA ZONE 56		HEIGHT DATUM AHD		NSW GOVERNMENT Transport Roads & Maritime Services		RMS REGISTRATION No. DS2016/000619		ISSUE STATUS ISSUED FOR CONSTRUCTION	
						EDMS No. SF2015/118045		SHEET No. RA-B-06445	
								PART 1 ISSUE B	

NOTES

1. FOR GENERAL NOTES AND SPECIFICATIONS REFER TO DRAWING RA-B-00261.
2. FOR GENERAL LEGEND REFER TO DRAWING RA-B-00271.
3. FOR ROAD ALIGNMENT PLANS REFER TO DRAWING SET RA-B-20219 TO RA-B-20235.



DESIGN CONTROL MDA5 - PORTION B - SHANNON HEADS ACCESS ROAD
SCALE - HORIZ. 1:2000, VERT. 1:400

MAY BE INCOMPLETE IF COPIED

C:\Project\wise\W2B\Working\Drawings_RA02\W2B-ABJ-B-RA-06446.dwg

11 ON A3 SIZE ORIGINAL

***Disclaimer:** This information is to be used only for the purpose of inspecting fixing or varying road levels in accordance with Part 3 of the Roads Act 1993. In some locations the road configuration has been refined without impacting the road level.

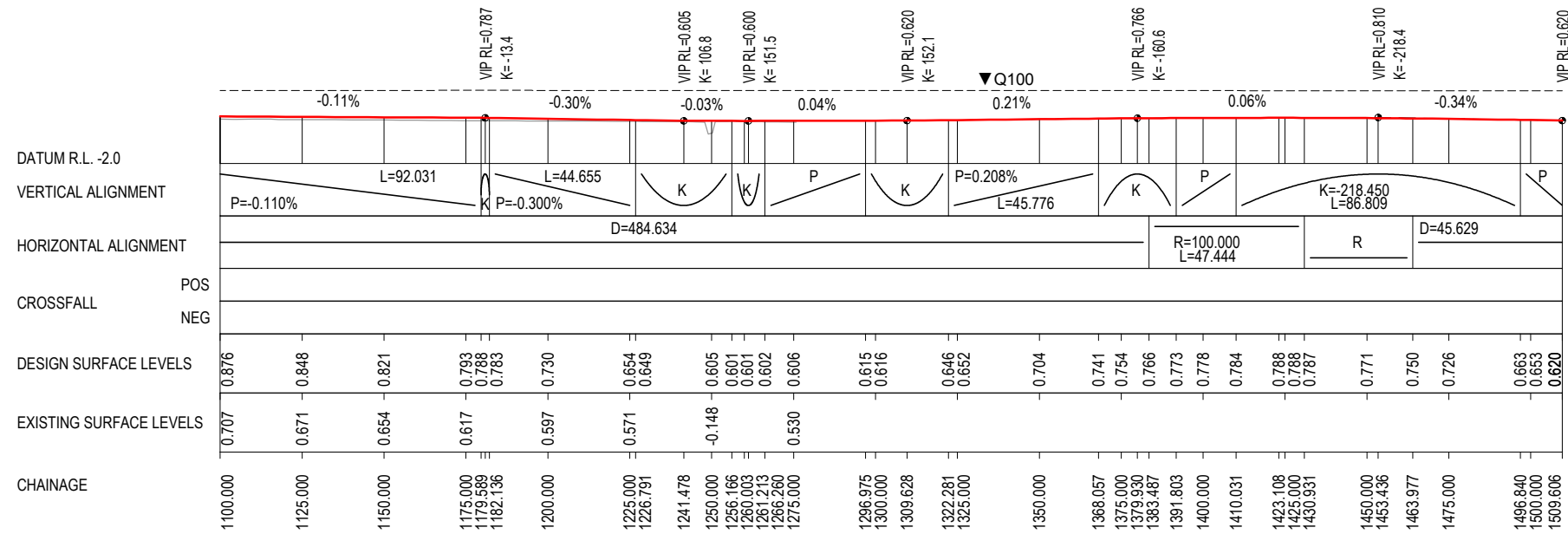
ACCEPTED FOR CONSTRUCTION

DESIGN LOT CODE B-81-RA-02		DESIGN MODEL FILE(S) USED FOR DOCUMENTATION OF THIS DRAWING W2B-ABJ-B-RA-MOD-09002_WK68		PLOT DATE / TIME 21/04/17 10:22:29 AM James Terpening		PLOT BY JAMES TERPENING		CLIENT CLARENCE VALLEY COUNCIL HW10 - PACIFIC HIGHWAY UPGRADE MACLEAN TO DEVILS PULPIT PORTION B CONTROL LINE MDA5 LONGITUDINAL SECTIONS RA02		A3
AMENDMENT / REVISION DESCRIPTION ISSUED FOR CONSTRUCTION		SCALES ON A3 SIZE DRAWING 0 20 40 60 80 100 SCALE 1:2000m 0 5 10 15 20 SCALE 1:400m		DRAWINGS / DESIGN PREPARED BY ARCADIS Beca		TITLE NAME DATE		PREPARED FOR PACIFIC HIGHWAY OFFICE		RMS REGISTRATION No. DS2016/000619
CO-ORDINATE SYSTEM MGA ZONE 56		HEIGHT DATUM AHD		DESIGN CHECK CRAIG DUNNINGHAM 21.04.17		DESIGN DANRO ODENDAL 21.04.17		DESIGN CHECK FARIZ RAHMAN 21.04.17		ISSUE STATUS ISSUED FOR CONSTRUCTION
				DESIGN MNGR DANIEL KEHOE 21.04.17		PROJECT MNGR GREG RIORDAN 21.04.17		EDMS No. SF2015/118045		SHEET No. RA-B-06446 ISSUE A

SHEET No. 02 OF 03

NOTES

1. FOR GENERAL NOTES AND SPECIFICATIONS REFER TO DRAWING RA-B-00261.
2. FOR GENERAL LEGEND REFER TO DRAWING RA-B-00271.
3. FOR ROAD ALIGNMENT PLANS REFER TO DRAWING SET RA-B-20219 TO RA-B-20235.



DESIGN CONTROL MDA5 - PORTION B - SHANNON HEADS ACCESS ROAD
SCALE - HORIZ. 1:2000, VERT. 1:400

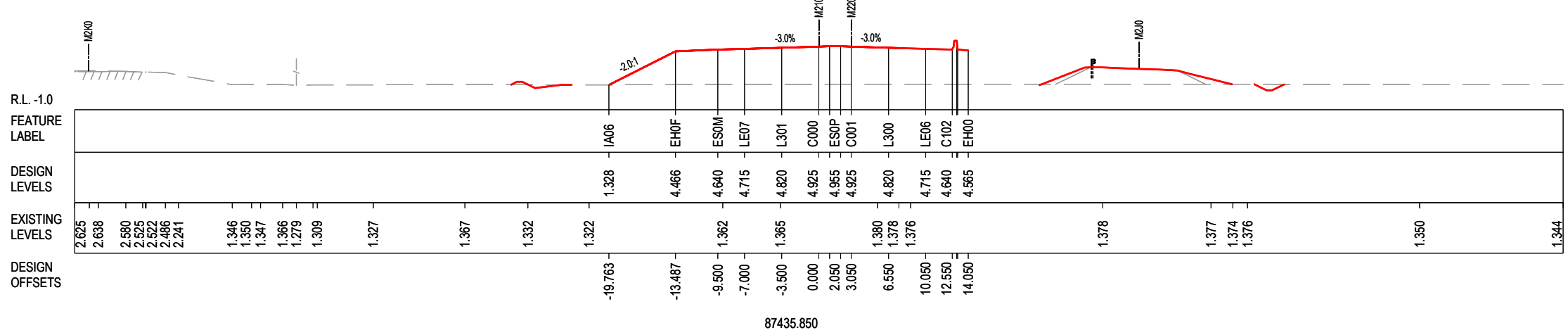
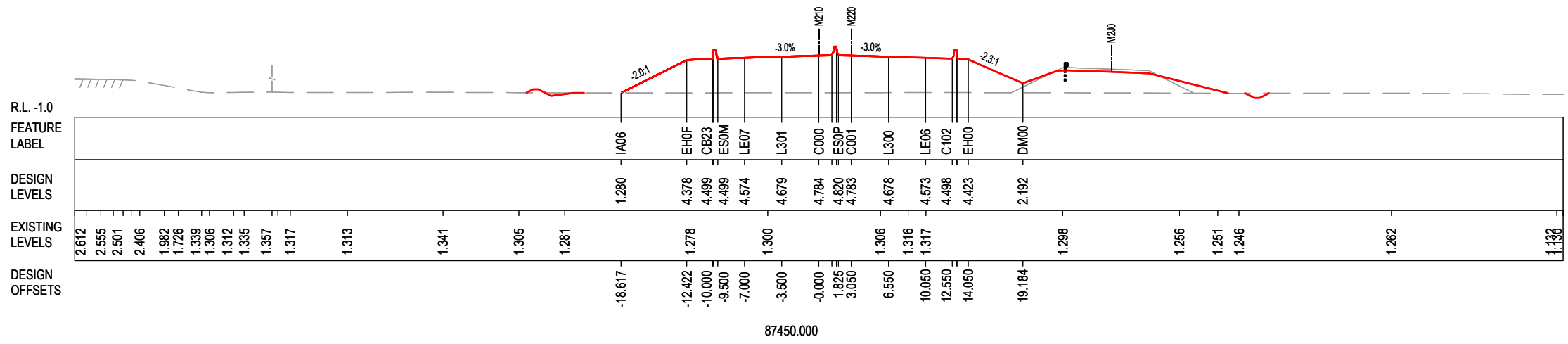
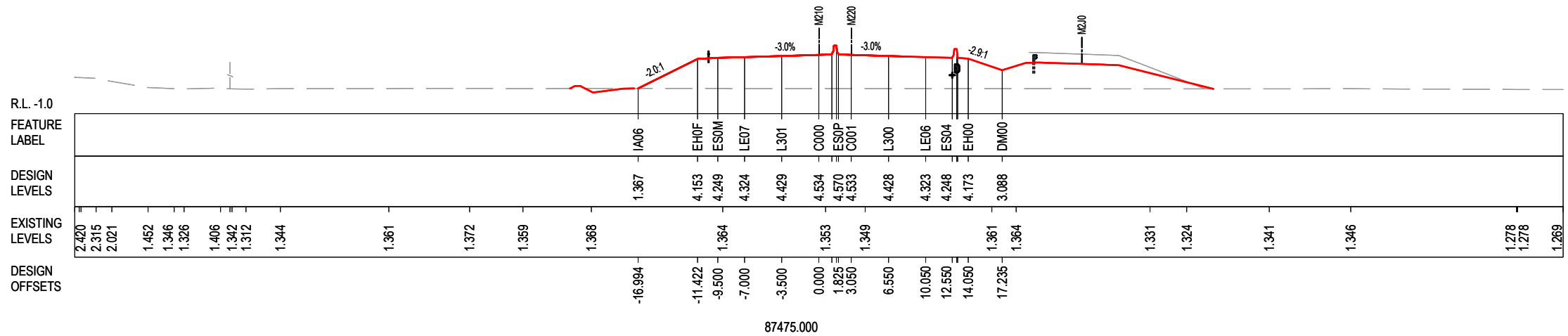
MAY BE INCOMPLETE IF COPIED
1:1 ON A3 SIZE ORIGINAL

*Disclaimer: This information is to be used only for the purpose of inspecting fixing or varying road levels in accordance with Part 3 of the Roads Act 1993. In some locations the road configuration has been refined without impacting the road level.

ACCEPTED FOR CONSTRUCTION

DESIGN LOT CODE B-81-RA-02		DESIGN MODEL FILE(S) USED FOR DOCUMENTATION OF THIS DRAWING W2B-ABJ-B-RA-MOD-09002_WK68		PLOT DATE / TIME 21/04/17 10:22:31 AM James Terpening		PLOT BY James Terpening		CLIENT CLARENCE VALLEY COUNCIL HW10 - PACIFIC HIGHWAY UPGRADE MACLEAN TO DEVILS PULPIT PORTION B CONTROL LINE MDA5 LONGITUDINAL SECTIONS RA02		SHEET No. 03 OF 03 PART 1	
AMENDMENT / REVISION DESCRIPTION ISSUED FOR CONSTRUCTION		WVR No. APPROVAL S.A.		DRAWINGS / DESIGN PREPARED BY ARCADIS Beca ABJV		TITLE NAME DATE		NSW GOVERNMENT Transport Roads & Maritime Services		RMS REGISTRATION No. DS2016/000619	
		SCALES ON A3 SIZE DRAWING 0 20 40 60 80 100 SCALE 1:2000m 0 5 10 15 20 SCALE 1:400m		CO-ORDINATE SYSTEM MGA ZONE 56		HEIGHT DATUM AHD		DESIGN DRAWN: JAMES TERPENING 21.04.17 DRG CHECK: CRAIG DUNNINGHAM 21.04.17 DESIGN: DANRO ODENDAL 21.04.17 DESIGN CHECK: FARIZ RAHMAN 21.04.17 DESIGN MNGR: DANIEL KEHOE 21.04.17 PROJECT MNGR: GREG RIORDAN 21.04.17		PREPARED FOR PACIFIC HIGHWAY OFFICE	
								ISSUE STATUS ISSUED FOR CONSTRUCTION		EDMS No. SF2015/118045 SHEET No. RA-B-06447 ISSUE A	

MAY BE INCOMPLETE IF COPIED
 C:\Project\wise\W2B\Working\Drawings_RA02\W2B-ABJ-B-RA-DRG-07201.dwg
 11 ON A3 SIZE ORIGINAL



NOTES
 1. THE PRELOAD SURFACE AS SHOWN ON THE CROSS SECTIONS IS BASED ON THE DESIGN PRELOAD LEVELS AT THE TIME THE PRELOAD MATERIAL WAS PLACED. SOME SETTLEMENT IS EXPECTED TO HAVE OCCURRED THROUGH THESE ZONES AND AS SUCH THE EXISTING LEVELS OF THE PRELOAD SURFACE ARE EXPECTED TO BE LOWER THAN SHOWN. THE CONTRACTOR SHALL CONFIRM ALL EXISTING PRE-LOAD LEVELS ON SITE PRIOR TO CONSTRUCTION.

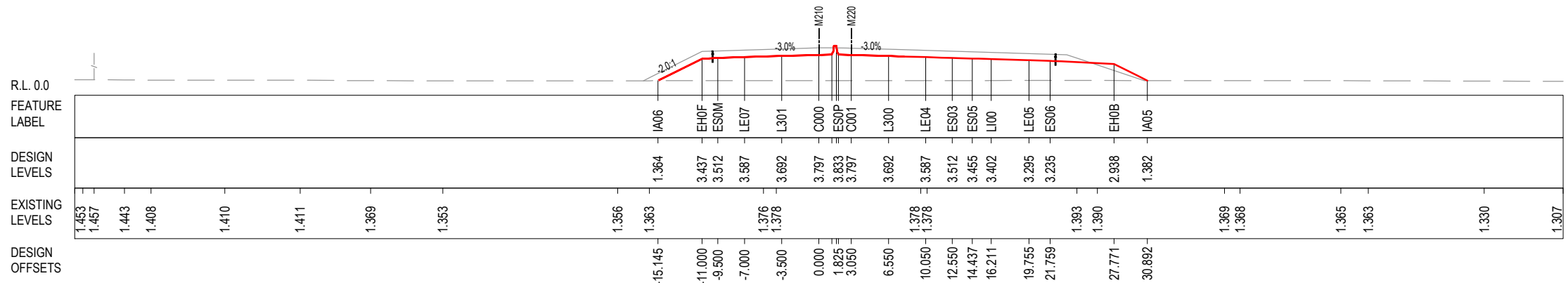
LEGEND	
PRELOAD DESIGN SURFACE	— (solid red line)
EARLY WORKS DESIGN	- - - (dashed green line)
LANDSCAPE MOUND SURFACE	— (solid blue line)
EXISTING SURFACE	- - - (dashed black line)

*Disclaimer: This information is to be used only for the purpose of inspecting fixing or varying road levels in accordance with Part 3 of the Roads Act 1993. In some locations the road configuration has been refined without impacting the road level.

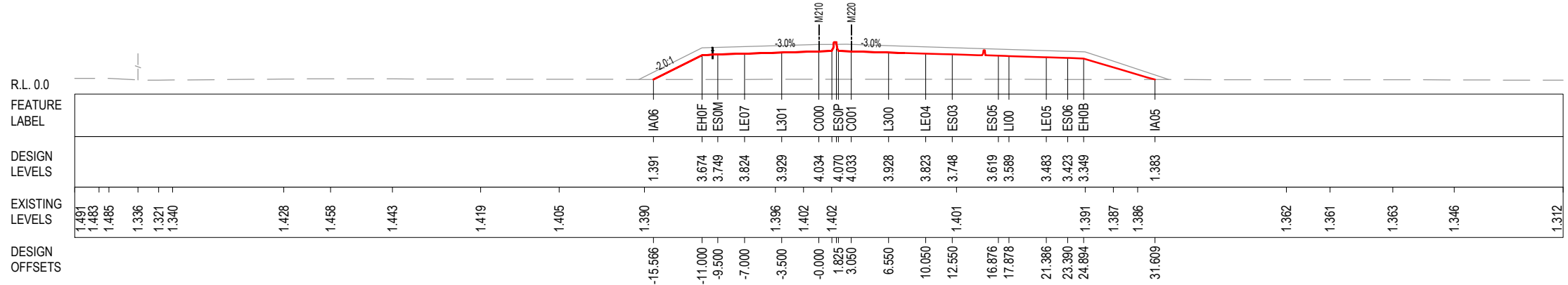
ACCEPTED FOR CONSTRUCTION

AMENDMENT / REVISION DESCRIPTION ISSUED FOR CONSTRUCTION	DESIGN LOT CODE B-81-RA-02	DESIGN MODEL FILE(S) USED FOR DOCUMENTATION OF THIS DRAWING W2B-ABJ-B-RA-MOD-09002_WK68	PLOT DATE / TIME 21/04/17 10:22:33 AM James Terpening	PLOT BY James Terpening	CLIENT NSW GOVERNMENT Transport Roads & Maritime Services	CLARENCE VALLEY COUNCIL HW10 - PACIFIC HIGHWAY UPGRADE MACLEAN TO DEVILS PULPIT PORTION B CONTROL LINE M210 CROSS SECTIONS RA02	A3	
APPROVAL SA.		SCALES ON A3 SIZE DRAWING 0 5 10 15 20 25 SCALE 1:500m	DRAWINGS / DESIGN PREPARED BY ABJV		PREPARED FOR PACIFIC HIGHWAY OFFICE		SHEET No. 01 of 89 RMS REGISTRATION No. DS2016/000619 ISSUE STATUS ISSUED FOR CONSTRUCTION	SHEET No. RA-B-07201 ISSUE A
CO-ORDINATE SYSTEM MGA ZONE 56		HEIGHT DATUM AHD		TITLE NAME DATE DRAWN JAMES TERPENING 21.04.17 DRG CHECK CRAIG DUNNINGHAM 21.04.17 DESIGN DANRO ODENDAL 21.04.17 DESIGN CHECK FARIZ RAHMAN 21.04.17 DESIGN MNGR DANIEL KEHOE 21.04.17 PROJECT MNGR GREG RIORDAN 21.04.17		EDMS No. SF2015/118045 SHEET No. RA-B-07201 ISSUE A		

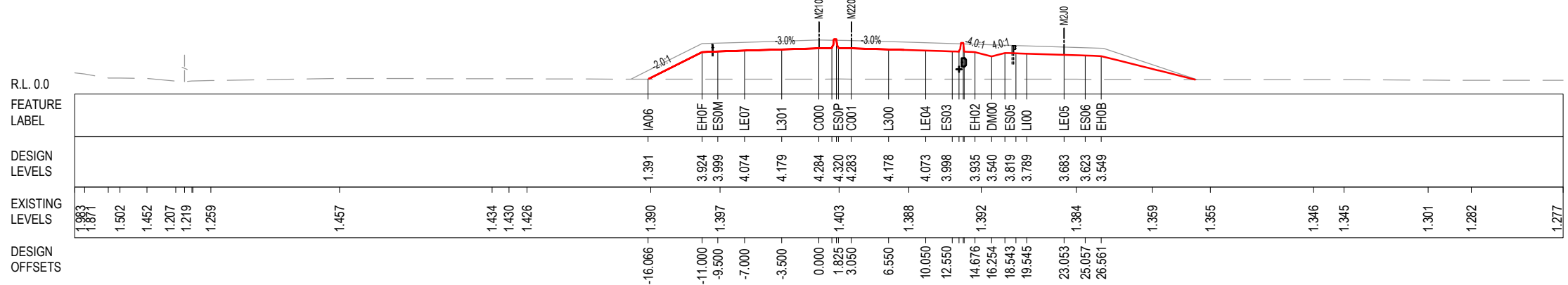
MAY BE INCOMPLETE IF COPIED
C:\Projectwise\W2B\Working_Drawings_RA02\W2B-ABJ-B-RA-DRG-07202.dwg
11 ON A3 SIZE ORIGINAL



87550.000



87525.000



87500.000

NOTES
1. THE PRELOAD SURFACE AS SHOWN ON THE CROSS SECTIONS IS BASED ON THE DESIGN PRELOAD LEVELS AT THE TIME THE PRELOAD MATERIAL WAS PLACED. SOME SETTLEMENT IS EXPECTED TO HAVE OCCURRED THROUGH THESE ZONES AND AS SUCH THE EXISTING LEVELS OF THE PRELOAD SURFACE ARE EXPECTED TO BE LOWER THAN SHOWN. THE CONTRACTOR SHALL CONFIRM ALL EXISTING PRE-LOAD LEVELS ON SITE PRIOR TO CONSTRUCTION.

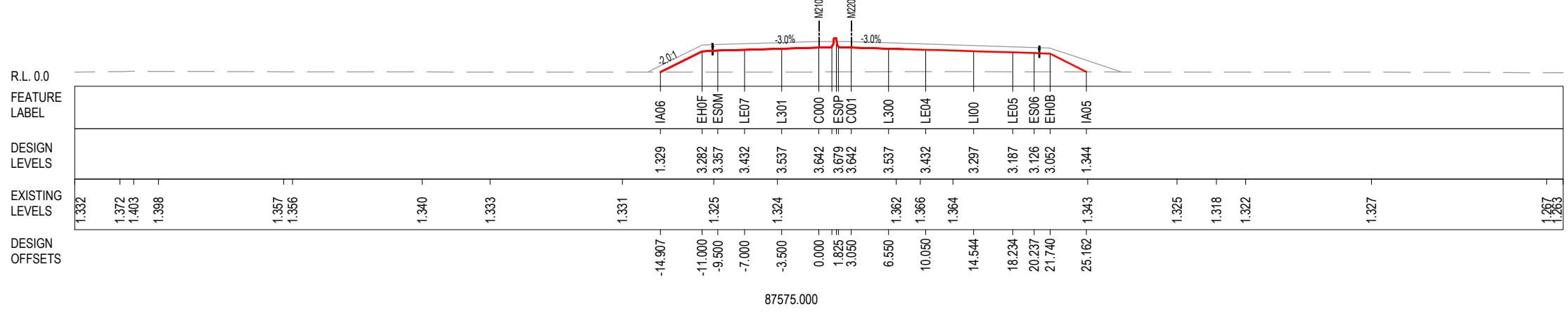
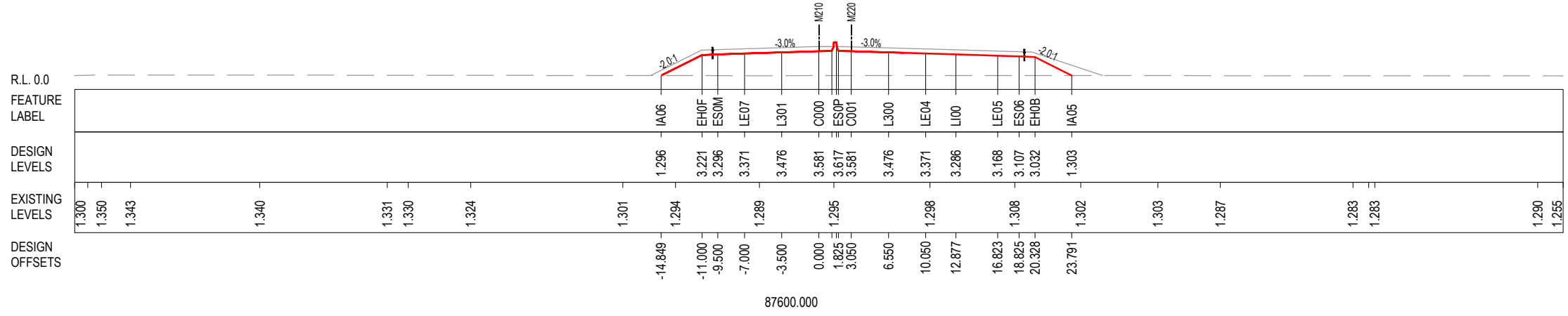

LEGEND	
PRELOAD DESIGN SURFACE	— (Red line)
EARLY WORKS DESIGN	- - - (Green dashed line)
LANDSCAPE MOUND SURFACE	— (Pink line)
EXISTING SURFACE	- - - (Grey dashed line)

***Disclaimer:** This information is to be used only for the purpose of inspecting fixing or varying road levels in accordance with Part 3 of the Roads Act 1993. In some locations the road configuration has been refined without impacting the road level.

ACCEPTED FOR CONSTRUCTION

AMENDMENT / REVISION DESCRIPTION ISSUED FOR CONSTRUCTION	DESIGN LOT CODE B-81-RA-02	DESIGN MODEL FILE(S) USED FOR DOCUMENTATION OF THIS DRAWING W2B-ABJ-B-RA-MOD-09002_WK68	PLOT DATE / TIME 21/04/17 10:22:35 AM James Terpening	PLOT BY JAMES TERPENING	CLIENT CLARENCE VALLEY COUNCIL HW10 - PACIFIC HIGHWAY UPGRADE MACLEAN TO DEVILS PULPIT PORTION B CONTROL LINE M210 CROSS SECTIONS RA02	A3 SHEET No. 02 of 89																					
APPROVAL SA.	WVR No.	SCALES ON A3 SIZE DRAWING 0 5 10 15 20 25 SCALE 1:500m	DRAWINGS / DESIGN PREPARED BY 	<table border="1" style="width: 100%; border-collapse: collapse;"> <thead> <tr> <th>TITLE</th> <th>NAME</th> <th>DATE</th> </tr> </thead> <tbody> <tr><td>DRAWN</td><td>JAMES TERPENING</td><td>21.04.17</td></tr> <tr><td>DRG CHECK</td><td>CRAIG DUNNINGHAM</td><td>21.04.17</td></tr> <tr><td>DESIGN</td><td>DANRO ODENDAL</td><td>21.04.17</td></tr> <tr><td>DESIGN CHECK</td><td>FARIZ RAHMAN</td><td>21.04.17</td></tr> <tr><td>DESIGN MNGR</td><td>DANIEL KEHOE</td><td>21.04.17</td></tr> <tr><td>PROJECT MNGR</td><td>GREG RIORDAN</td><td>21.04.17</td></tr> </tbody> </table>	TITLE	NAME	DATE	DRAWN	JAMES TERPENING	21.04.17	DRG CHECK	CRAIG DUNNINGHAM	21.04.17	DESIGN	DANRO ODENDAL	21.04.17	DESIGN CHECK	FARIZ RAHMAN	21.04.17	DESIGN MNGR	DANIEL KEHOE	21.04.17	PROJECT MNGR	GREG RIORDAN	21.04.17		PREPARED FOR PACIFIC HIGHWAY OFFICE
TITLE	NAME	DATE																									
DRAWN	JAMES TERPENING	21.04.17																									
DRG CHECK	CRAIG DUNNINGHAM	21.04.17																									
DESIGN	DANRO ODENDAL	21.04.17																									
DESIGN CHECK	FARIZ RAHMAN	21.04.17																									
DESIGN MNGR	DANIEL KEHOE	21.04.17																									
PROJECT MNGR	GREG RIORDAN	21.04.17																									
		CO-ORDINATE SYSTEM MGA ZONE 56	HEIGHT DATUM AHD	RMS REGISTRATION No. DS2016/000619		ISSUE STATUS ISSUED FOR CONSTRUCTION																					
				EDMS No. SF2015/118045	SHEET No. RA-B-07202	PART 1 ISSUE A																					

MAY BE INCOMPLETE IF COPIED
C:\Project\wise\W2B\Working_Drawings_RA02\W2B-ABJ-B-RA-DRG-07203.dwg
11 ON A3 SIZE ORIGINAL



NOTES
1. THE PRELOAD SURFACE AS SHOWN ON THE CROSS SECTIONS IS BASED ON THE DESIGN PRELOAD LEVELS AT THE TIME THE PRELOAD MATERIAL WAS PLACED. SOME SETTLEMENT IS EXPECTED TO HAVE OCCURRED THROUGH THESE ZONES AND AS SUCH THE EXISTING LEVELS OF THE PRELOAD SURFACE ARE EXPECTED TO BE LOWER THAN SHOWN. THE CONTRACTOR SHALL CONFIRM ALL EXISTING PRE-LOAD LEVELS ON SITE PRIOR TO CONSTRUCTION.




LEGEND	
PRELOAD DESIGN SURFACE	— (Red solid line)
EARLY WORKS DESIGN	- - - (Green dashed line)
LANDSCAPE MOUND SURFACE	— (Pink solid line)
EXISTING SURFACE	- - - (Grey dashed line)

***Disclaimer:** This information is to be used only for the purpose of inspecting fixing or varying road levels in accordance with Part 3 of the Roads Act 1993. In some locations the road configuration has been refined without impacting the road level.

ACCEPTED FOR CONSTRUCTION

AMENDMENT / REVISION DESCRIPTION ISSUED FOR CONSTRUCTION	DESIGN LOT CODE B-81-RA-02	DESIGN MODEL FILE(S) USED FOR DOCUMENTATION OF THIS DRAWING W2B-ABJ-B-RA-MOD-09002_WK68	PLANT DATE / TIME 21/04/17 10:22:37 AM James Terpening	PLANT BY JAMES TERPENING	CLIENT CLARENCE VALLEY COUNCIL HW10 - PACIFIC HIGHWAY UPGRADE MACLEAN TO DEVILS PULPIT PORTION B CONTROL LINE M210 CROSS SECTIONS RA02	SHEET No. 03 of 89 PART 1 ISSUE A
APPROVAL SA.		SCALES ON A3 SIZE DRAWING 0 5 10 15 20 25 SCALE 1:500m	DRAWINGS / DESIGN PREPARED BY 		TITLE DRAWN: JAMES TERPENING 21.04.17 DRG CHECK: CRAIG DUNNINGHAM 21.04.17 DESIGN: DANRO ODENDAL 21.04.17 DESIGN CHECK: FARIZ RAHMAN 21.04.17 DESIGN MNGR: DANIEL KEHOE 21.04.17 PROJECT MNGR: GREG RIORDAN 21.04.17	PREPARED FOR PACIFIC HIGHWAY OFFICE
CO-ORDINATE SYSTEM MGA ZONE 56		HEIGHT DATUM AHD	RMS REGISTRATION No. DS2016/000619 ISSUE STATUS: ISSUED FOR CONSTRUCTION EDMS No. SF2015/118045 SHEET No. RA-B-07203			

MAY BE INCOMPLETE IF COPIED FROM A3 SIZE ORIGINAL
C:\Project\wise\W2B\Working_Drawings_RA02\W2B-ABJ-B-RA-DRG-07204.dwg



NOTES
 1. THE PRELOAD SURFACE AS SHOWN ON THE CROSS SECTIONS IS BASED ON THE DESIGN PRELOAD LEVELS AT THE TIME THE PRELOAD MATERIAL WAS PLACED. SOME SETTLEMENT IS EXPECTED TO HAVE OCCURRED THROUGH THESE ZONES AND AS SUCH THE EXISTING LEVELS OF THE PRELOAD SURFACE ARE EXPECTED TO BE LOWER THAN SHOWN. THE CONTRACTOR SHALL CONFIRM ALL EXISTING PRE-LOAD LEVELS ON SITE PRIOR TO CONSTRUCTION.


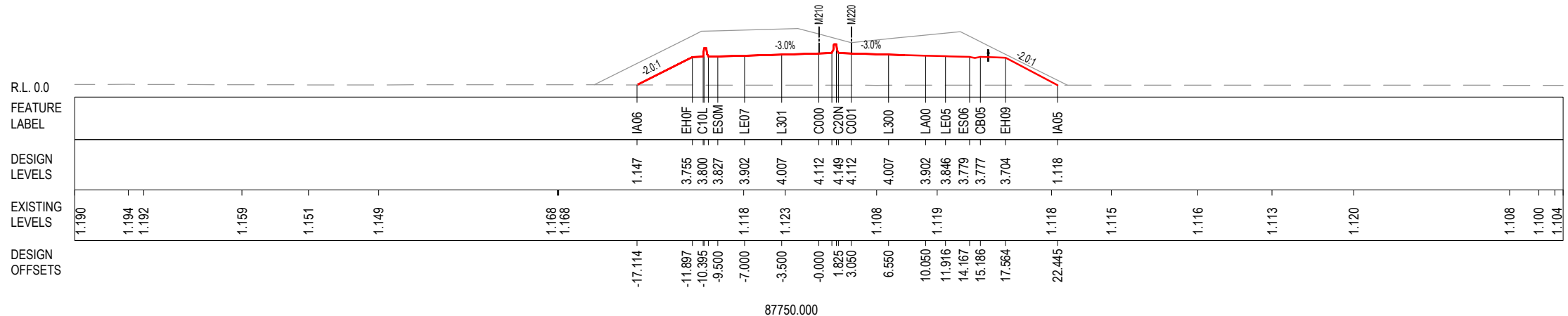
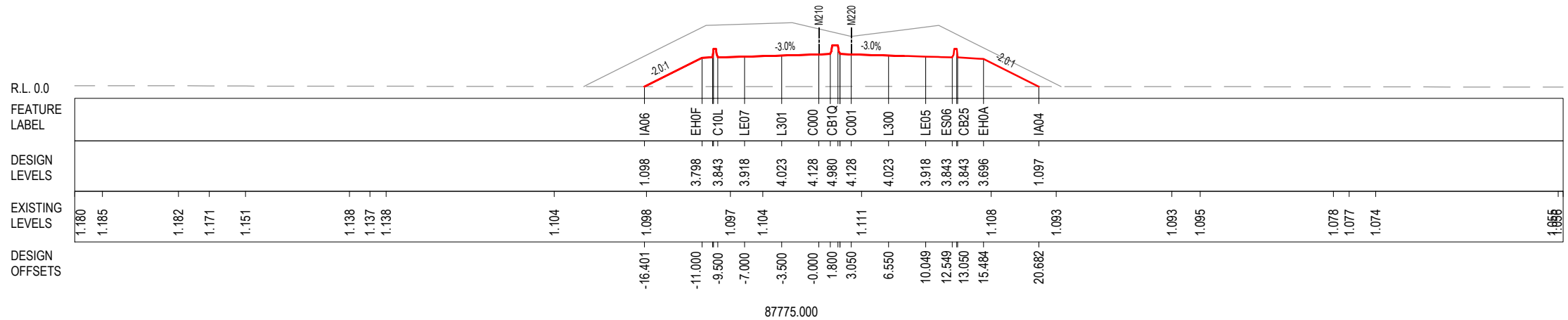
LEGEND	
PRELOAD DESIGN SURFACE	— (solid line)
EARLY WORKS DESIGN	- - - (dashed line)
LANDSCAPE MOUND SURFACE	— (solid line)
EXISTING SURFACE	- - - (dashed line)

***Disclaimer:** This information is to be used only for the purpose of inspecting fixing or varying road levels in accordance with Part 3 of the Roads Act 1993. In some locations the road configuration has been refined without impacting the road level.

ACCEPTED FOR CONSTRUCTION

AMENDMENT / REVISION DESCRIPTION ISSUED FOR CONSTRUCTION	DESIGN LOT CODE B-81-RA-02	DESIGN MODEL FILE(S) USED FOR DOCUMENTATION OF THIS DRAWING W2B-ABJ-B-RA-MOD-09002_WK68	PLOT DATE / TIME 21/04/17 10:22:40 AM James Terpening	PLOT BY James Terpening	CLIENT Transport Roads & Maritime Services	CLARENCE VALLEY COUNCIL HW10 - PACIFIC HIGHWAY UPGRADE MACLEAN TO DEVILS PULPIT PORTION B CONTROL LINE M210 CROSS SECTIONS RA02	A3	
APPROVAL SA.		SCALES ON A3 SIZE DRAWING SCALE 1:500m	DRAWINGS / DESIGN PREPARED BY 		TITLE NAME DATE	PREPARED FOR PACIFIC HIGHWAY OFFICE	SHEET No. 04 of 89 RMS REGISTRATION No. DS2016/000619 ISSUE STATUS ISSUED FOR CONSTRUCTION	PART 1 ISSUE A
CO-ORDINATE SYSTEM MGA ZONE 56		HEIGHT DATUM AHD	DESIGN CHECK NAME DATE		DESIGN CHECK NAME DATE		EDMS No. SF2015/118045	SHEET No. RA-B-07204
© Roads and Maritime Services								

MAY BE INCOMPLETE IF COPIED
 C:\Project\wise\W2B\Working\Drawings_RA02\W2B-ABJ-B-RA-DRG-072015.dwg
 11 ON A3 SIZE ORIGINAL



NOTES
 1. THE PRELOAD SURFACE AS SHOWN ON THE CROSS SECTIONS IS BASED ON THE DESIGN PRELOAD LEVELS AT THE TIME THE PRELOAD MATERIAL WAS PLACED. SOME SETTLEMENT IS EXPECTED TO HAVE OCCURRED THROUGH THESE ZONES AND AS SUCH THE EXISTING LEVELS OF THE PRELOAD SURFACE ARE EXPECTED TO BE LOWER THAN SHOWN. THE CONTRACTOR SHALL CONFIRM ALL EXISTING PRE-LOAD LEVELS ON SITE PRIOR TO CONSTRUCTION.

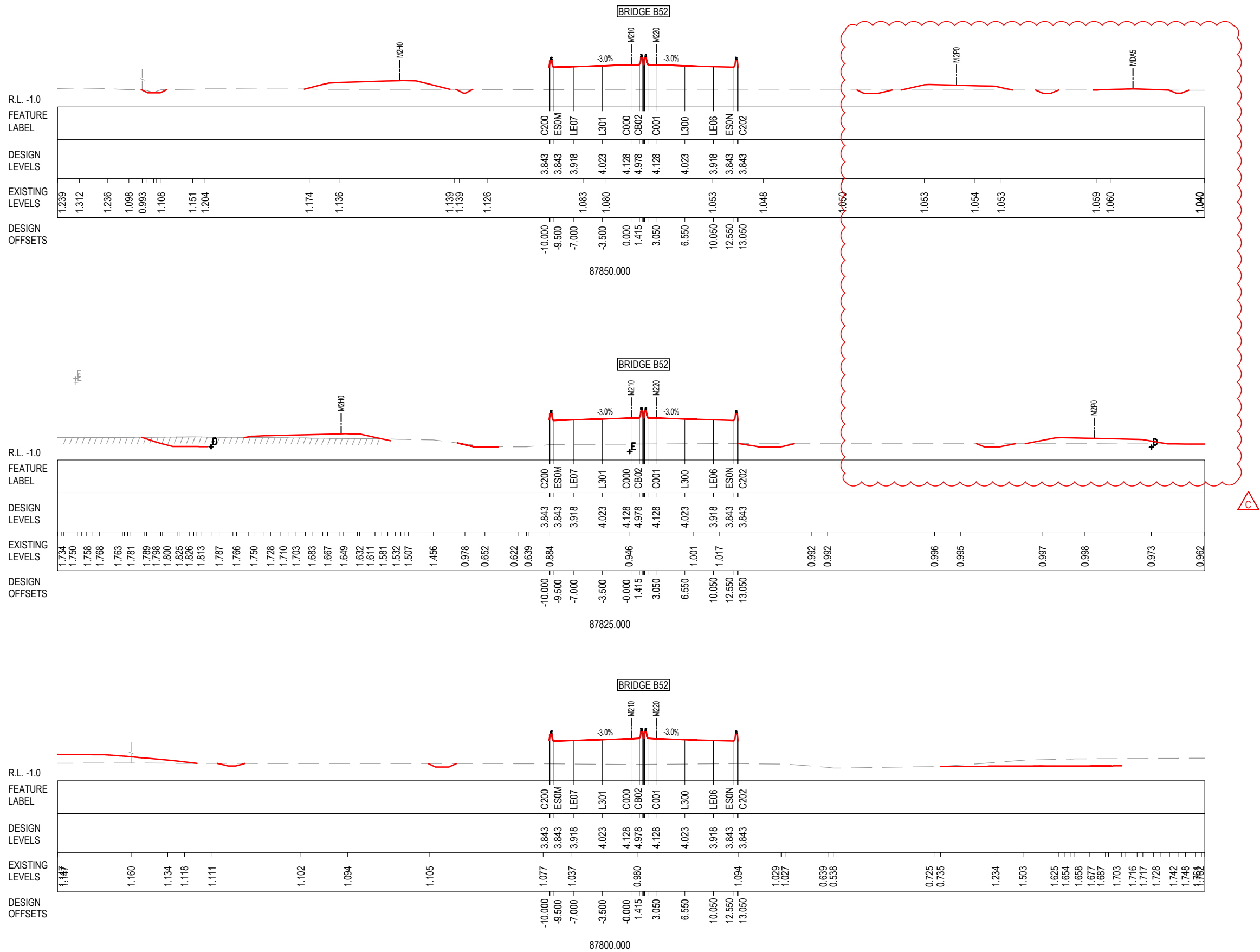
LEGEND	
PRELOAD DESIGN SURFACE	— (Red line)
EARLY WORKS DESIGN	- - - (Green dashed line)
LANDSCAPE MOUND SURFACE	— (Grey line)
EXISTING SURFACE	- - - (Black dashed line)

***Disclaimer:** This information is to be used only for the purpose of inspecting fixing or varying road levels in accordance with Part 3 of the Roads Act 1993. In some locations the road configuration has been refined without impacting the road level.

ACCEPTED FOR CONSTRUCTION

DESIGN LOT CODE B-81-RA-02	DESIGN MODEL FILE(S) USED FOR DOCUMENTATION OF THIS DRAWING W2B-ABJ-B-RA-MOD-09002_WK68	PLOT DATE / TIME 21/04/17 10:22:42 AM James Terpening	PLOT BY JAMES TERPENING	CLIENT CLARENCE VALLEY COUNCIL HW10 - PACIFIC HIGHWAY UPGRADE MACLEAN TO DEVILS PULPIT PORTION B CONTROL LINE M210 CROSS SECTIONS RA02	A3
AMENDMENT / REVISION DESCRIPTION ISSUED FOR CONSTRUCTION	WVR No. APPROVAL SA.	SCALES ON A3 SIZE DRAWING 	DRAWINGS / DESIGN PREPARED BY 	PREPARED FOR PACIFIC HIGHWAY OFFICE	SHEET No. 05 of 89 RMS REGISTRATION No. DS2016/000619 ISSUE STATUS ISSUED FOR CONSTRUCTION
CO-ORDINATE SYSTEM MGA ZONE 56		HEIGHT DATUM AHD		TITLE NAME DATE DRAWN JAMES TERPENING 21.04.17 DRG CHECK CRAIG DUNNINGHAM 21.04.17 DESIGN DANRO ODENDAL 21.04.17 DESIGN CHECK FARIZ RAHMAN 21.04.17 DESIGN MNGR DANIEL KEHOE 21.04.17 PROJECT MNGR GREG RIORDAN 21.04.17	SHEET No. RA-B-07205 ISSUE A

MAY BE INCOMPLETE IF COPIED
C:\Projectwise\W2B\ms27028\W2B-ABJ-B-RA-DRG-07206.dwg
11 ON A3 SIZE ORIGINAL



NOTES

1. THE PRELOAD SURFACE AS SHOWN ON THE CROSS SECTIONS IS BASED ON THE DESIGN PRELOAD LEVELS AT THE TIME THE PRELOAD MATERIAL WAS PLACED. SOME SETTLEMENT IS EXPECTED TO HAVE OCCURRED THROUGH THESE ZONES AND AS SUCH THE EXISTING LEVELS OF THE PRELOAD SURFACE ARE EXPECTED TO BE LOWER THAN SHOWN. THE CONTRACTOR SHALL CONFIRM ALL EXISTING PRE-LOAD LEVELS ON SITE PRIOR TO CONSTRUCTION.

LEGEND

- PRELOAD DESIGN SURFACE
- EARLY WORKS DESIGN
- LANDSCAPE MOUND SURFACE
- EXISTING SURFACE

***Disclaimer:** This information is to be used only for the purpose of inspecting fixing or varying road levels in accordance with Part 3 of the Roads Act 1993. In some locations the road configuration has been refined without impacting the road level.

ACCEPTED FOR CONSTRUCTION

<p>DESIGN LOT CODE B-81-RA-02</p> <p>DESIGN MODEL FILE(S) USED FOR DOCUMENTATION OF THIS DRAWING W2B-ABJ-B-RA-MOD-09002_WK118</p> <p>AMENDMENT / REVISION DESCRIPTION</p> <p>ISSUED FOR CONSTRUCTION W2B-ABJ-B-RA-CER-00005 W2B-ABJ-B-RA-CER-00002</p>	<p>DESIGN APPROVAL</p> <p>SA D.G. D.G.</p> <p>SCALE ON A3 SIZE DRAWING</p> <p>0 5 10 15 20 25 SCALE 1:500m</p> <p>CO-ORDINATE SYSTEM MGA ZONE 56</p> <p>HEIGHT DATUM AHD</p>	<p>DRAWINGS / DESIGN PREPARED BY</p> <p>ARCADIS Beca</p> <p>ABJV</p>	<p>PLOT DATE / TIME 11/04/18 4:54:28 PM Tacadena, Rommel</p> <p>PLOT BY</p> <p>TITLE</p> <table border="1" style="width: 100%; border-collapse: collapse;"> <tr> <th>NAME</th> <th>DATE</th> </tr> <tr> <td>DRAWN JAMES TERPENING</td> <td>21.04.17</td> </tr> <tr> <td>DRG CHECK CRAIG DUNNINGHAM</td> <td>21.04.17</td> </tr> <tr> <td>DESIGN DANRO ODENDAL</td> <td>21.04.17</td> </tr> <tr> <td>DESIGN CHECK FARIZ RAHMAN</td> <td>21.04.17</td> </tr> <tr> <td>DESIGN MNGR DANIEL KEHOE</td> <td>21.04.17</td> </tr> <tr> <td>PROJECT MNGR GREG RIORDAN</td> <td>21.04.17</td> </tr> </table>	NAME	DATE	DRAWN JAMES TERPENING	21.04.17	DRG CHECK CRAIG DUNNINGHAM	21.04.17	DESIGN DANRO ODENDAL	21.04.17	DESIGN CHECK FARIZ RAHMAN	21.04.17	DESIGN MNGR DANIEL KEHOE	21.04.17	PROJECT MNGR GREG RIORDAN	21.04.17
NAME	DATE																
DRAWN JAMES TERPENING	21.04.17																
DRG CHECK CRAIG DUNNINGHAM	21.04.17																
DESIGN DANRO ODENDAL	21.04.17																
DESIGN CHECK FARIZ RAHMAN	21.04.17																
DESIGN MNGR DANIEL KEHOE	21.04.17																
PROJECT MNGR GREG RIORDAN	21.04.17																
<p>CLIENT</p> <p>NSW GOVERNMENT Transport Roads & Maritime Services</p> <p>PREPARED FOR PACIFIC HIGHWAY OFFICE</p>			<p>CLARENCE VALLEY COUNCIL HW10 - PACIFIC HIGHWAY UPGRADE MACLEAN TO DEVILS PULPIT PORTION B CONTROL LINE M210 CROSS SECTIONS RA02</p> <p>RMS REGISTRATION No. DS2016/000619</p> <p>ISSUE STATUS ISSUED FOR CONSTRUCTION</p> <p>EDMS No. SF2015/118045</p> <p>SHEET No. RA-B-07206</p> <p style="text-align: right;">PART 1 ISSUE C</p>														

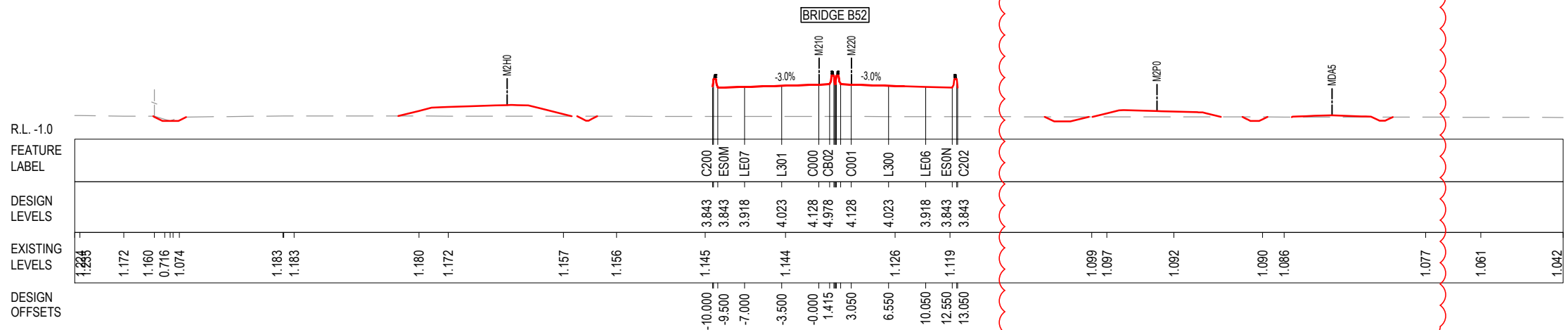
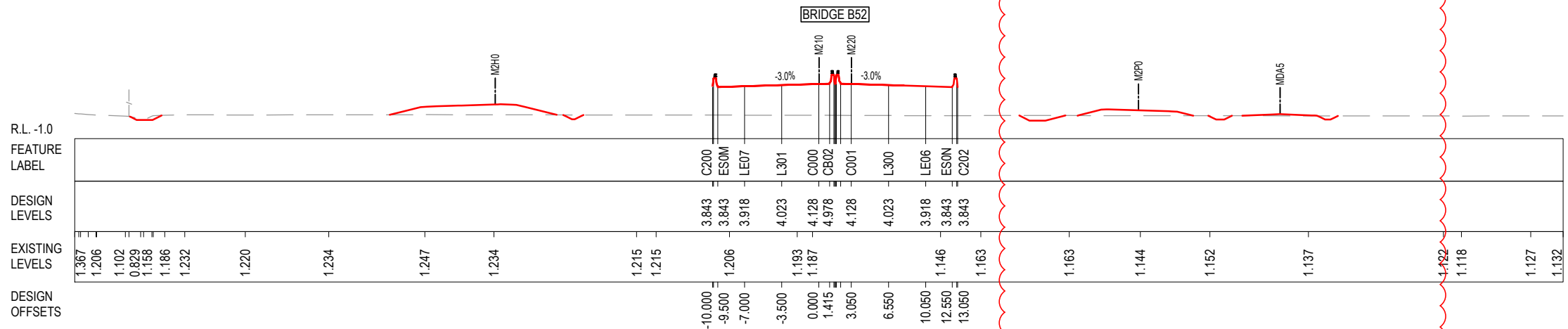
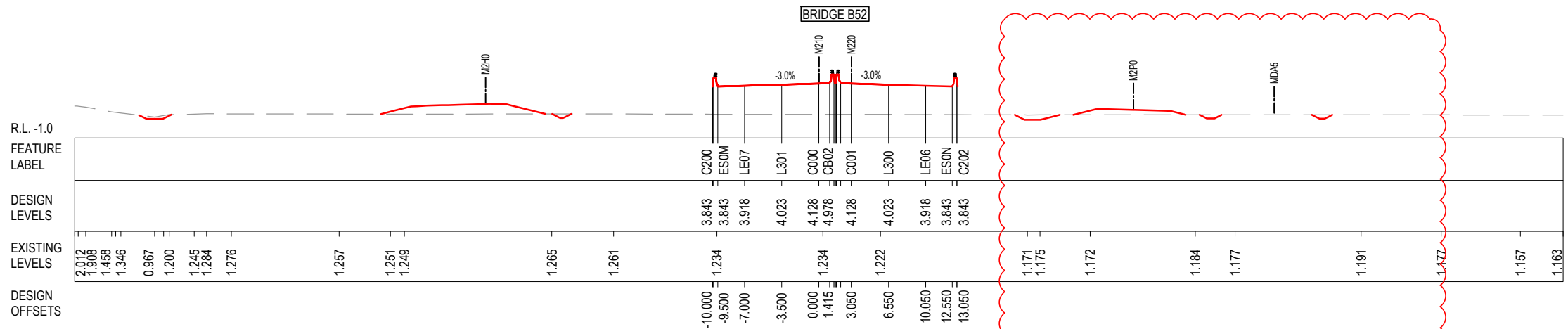
MAY BE INCOMPLETE IF COPIED
 C:\Project\wise\W2B\ms27028\W2B-ABJ-B-RA-DRG-07207.dwg
 11 ON A3 SIZE ORIGINAL

NOTES

1. THE PRELOAD SURFACE AS SHOWN ON THE CROSS SECTIONS IS BASED ON THE DESIGN PRELOAD LEVELS AT THE TIME THE PRELOAD MATERIAL WAS PLACED. SOME SETTLEMENT IS EXPECTED TO HAVE OCCURRED THROUGH THESE ZONES AND AS SUCH THE EXISTING LEVELS OF THE PRELOAD SURFACE ARE EXPECTED TO BE LOWER THAN SHOWN. THE CONTRACTOR SHALL CONFIRM ALL EXISTING PRE-LOAD LEVELS ON SITE PRIOR TO CONSTRUCTION.

LEGEND

PRELOAD DESIGN SURFACE	— (solid red line)
EARLY WORKS DESIGN	- - - (dashed green line)
LANDSCAPE MOUND SURFACE	— (solid red line)
EXISTING SURFACE	- - - (dashed black line)



***Disclaimer:** This information is to be used only for the purpose of inspecting fixing or varying road levels in accordance with Part 3 of the Roads Act 1993. In some locations the road configuration has been refined without impacting the road level.

ACCEPTED FOR CONSTRUCTION

DESIGN LOT CODE B-81-RA-02		DESIGN MODEL FILE(S) USED FOR DOCUMENTATION OF THIS DRAWING W2B-ABJ-B-RA-MOD-09002_WK118		PLOT DATE / TIME 11/04/18 4:54:39 PM Tacadena, Rommel		PLOT BY Tacadena, Rommel		CLIENT CLARENCE VALLEY COUNCIL HW10 - PACIFIC HIGHWAY UPGRADE MACLEAN TO DEVILS PULPIT PORTION B CONTROL LINE M210 CROSS SECTIONS RA02		SHEET No. 07 of 89	
AMENDMENT / REVISION DESCRIPTION ISSUED FOR CONSTRUCTION W2B-ABJ-B-RA-CER-00005 W2B-ABJ-B-RA-PP-CER-00002		VWR No. APPROVAL S.A. D.G. D.G.		SCALES ON A3 SIZE DRAWING 0 5 10 15 20 25 SCALE 1:500m		DRAWINGS / DESIGN PREPARED BY ARCADIS Beca		TITLE DRAWN: JAMES TERPENING 21.04.17 DRG CHECK: CRAIG DUNNINGHAM 21.04.17 DESIGN: DANRO ODENDAL 21.04.17 DESIGN CHECK: FARIZ RAHMAN 21.04.17 DESIGN MNGR: DANIEL KEHOE 21.04.17 PROJECT MNGR: GREG RIORDAN 21.04.17		PREPARED FOR PACIFIC HIGHWAY OFFICE	
CO-ORDINATE SYSTEM MGA ZONE 56		HEIGHT DATUM AHD		RMS REGISTRATION No. DS2016/000619		ISSUE STATUS ISSUED FOR CONSTRUCTION		EDMS No. SF2015/118045		SHEET No. RA-B-07207	

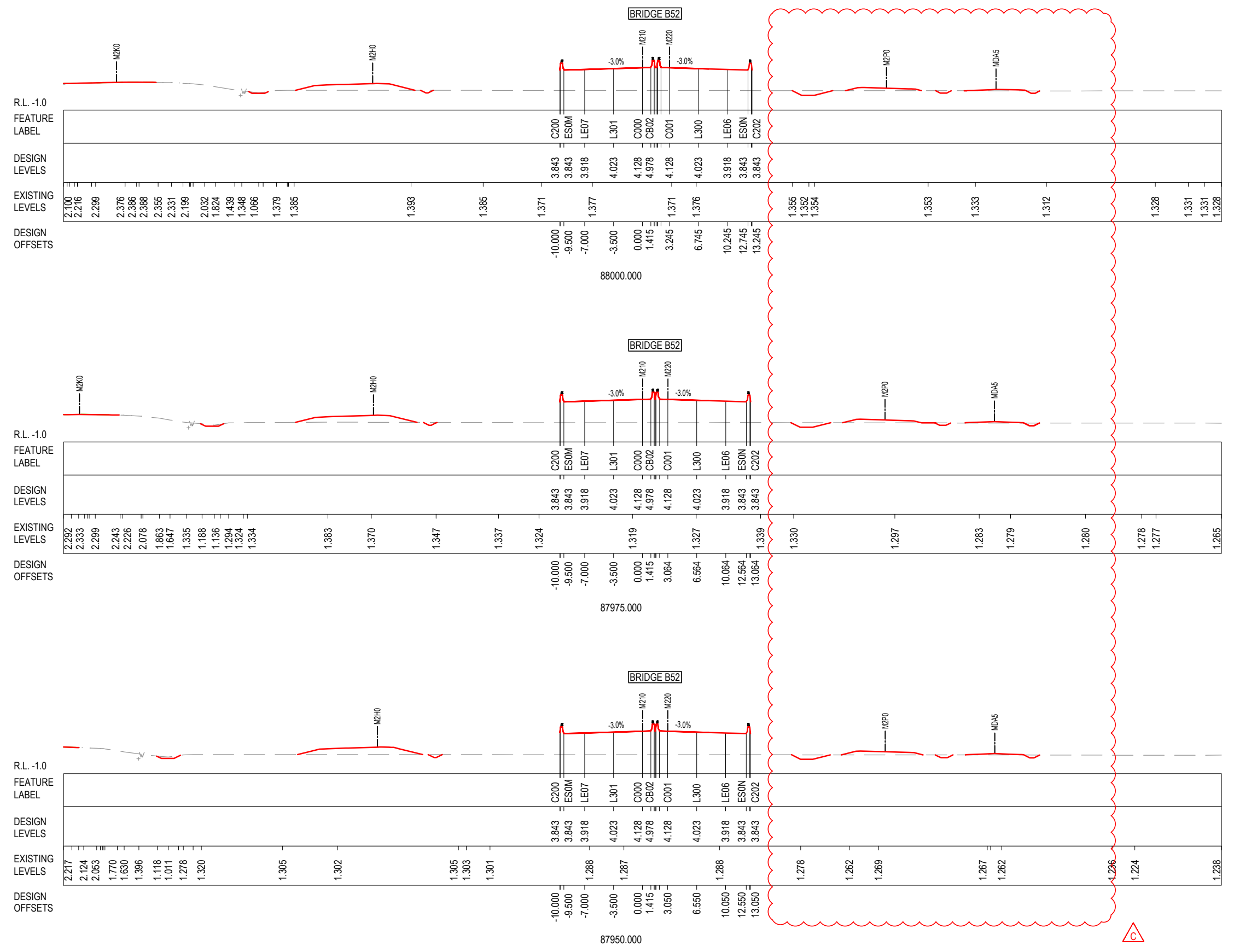
A3

PART
1

ISSUE
C

MAY BE INCOMPLETE IF COPIED
 ON A3 SIZE ORIGINAL

C:\Project\wise\W2B\jms\21028\W2B-ABJ-B-RA-DRG-07208.dwg



NOTES
 1. THE PRELOAD SURFACE AS SHOWN ON THE CROSS SECTIONS IS BASED ON THE DESIGN PRELOAD LEVELS AT THE TIME THE PRELOAD MATERIAL WAS PLACED. SOME SETTLEMENT IS EXPECTED TO HAVE OCCURRED THROUGH THESE ZONES AND AS SUCH THE EXISTING LEVELS OF THE PRELOAD SURFACE ARE EXPECTED TO BE LOWER THAN SHOWN. THE CONTRACTOR SHALL CONFIRM ALL EXISTING PRE-LOAD LEVELS ON SITE PRIOR TO CONSTRUCTION.

LEGEND	
PRELOAD DESIGN SURFACE	---
EARLY WORKS DESIGN	---
LANDSCAPE MOUND SURFACE	---
EXISTING SURFACE	---

***Disclaimer:** This information is to be used only for the purpose of inspecting fixing or varying road levels in accordance with Part 3 of the Roads Act 1993. In some locations the road configuration has been refined without impacting the road level.

ACCEPTED FOR CONSTRUCTION

DESIGN LOT CODE B-81-RA-02		DESIGN MODEL FILE(S) USED FOR DOCUMENTATION OF THIS DRAWING W2B-ABJ-B-RA-MOD-09002_WK118		PLOT DATE / TIME 11/04/18 4:54:50 PM Tacadena, Rommel		CLIENT CLARENCE VALLEY COUNCIL HW10 - PACIFIC HIGHWAY UPGRADE MACLEAN TO DEVILS PULPIT PORTION B CONTROL LINE M210 CROSS SECTIONS RA02		A3																										
AMENDMENT / REVISION DESCRIPTION ISSUED FOR CONSTRUCTION W2B-ABJ-B-RA-CER-00005 W2B-ABJ-B-RA-CER-00002		SCALES ON A3 SIZE DRAWING 0 5 10 15 20 25 SCALE 1:500m		DRAWINGS / DESIGN PREPARED BY ARCADIS Beca ABJV		<table border="1"> <thead> <tr> <th>TITLE</th> <th>NAME</th> <th>DATE</th> </tr> </thead> <tbody> <tr> <td>DRAWN</td> <td>JAMES TERPENING</td> <td>21.04.17</td> </tr> <tr> <td>DRG CHECK</td> <td>CRAIG DUNNINGHAM</td> <td>21.04.17</td> </tr> <tr> <td>DESIGN</td> <td>DANRO ODENDAL</td> <td>21.04.17</td> </tr> <tr> <td>DESIGN CHECK</td> <td>FARIZ RAHMAN</td> <td>21.04.17</td> </tr> <tr> <td>DESIGN MNGR</td> <td>DANIEL KEHOE</td> <td>21.04.17</td> </tr> <tr> <td>PROJECT MNGR</td> <td>GREG RIORDAN</td> <td>21.04.17</td> </tr> </tbody> </table>		TITLE	NAME	DATE	DRAWN	JAMES TERPENING	21.04.17	DRG CHECK	CRAIG DUNNINGHAM	21.04.17	DESIGN	DANRO ODENDAL	21.04.17	DESIGN CHECK	FARIZ RAHMAN	21.04.17	DESIGN MNGR	DANIEL KEHOE	21.04.17	PROJECT MNGR	GREG RIORDAN	21.04.17	<table border="1"> <tr> <td>NSW GOVERNMENT</td> <td>Transport Roads & Maritime Services</td> </tr> </table>		NSW GOVERNMENT	Transport Roads & Maritime Services	SHEET No. 08 of 89	
TITLE	NAME	DATE																																
DRAWN	JAMES TERPENING	21.04.17																																
DRG CHECK	CRAIG DUNNINGHAM	21.04.17																																
DESIGN	DANRO ODENDAL	21.04.17																																
DESIGN CHECK	FARIZ RAHMAN	21.04.17																																
DESIGN MNGR	DANIEL KEHOE	21.04.17																																
PROJECT MNGR	GREG RIORDAN	21.04.17																																
NSW GOVERNMENT	Transport Roads & Maritime Services																																	
CO-ORDINATE SYSTEM MGA ZONE 56		HEIGHT DATUM AHD		PREPARED FOR PACIFIC HIGHWAY OFFICE		RMS REGISTRATION No. DS2016/000619		PART 1																										
				ISSUE STATUS ISSUED FOR CONSTRUCTION		EDMS No. SF2015/118045		SHEET No. RA-B-07208 ISSUE C																										

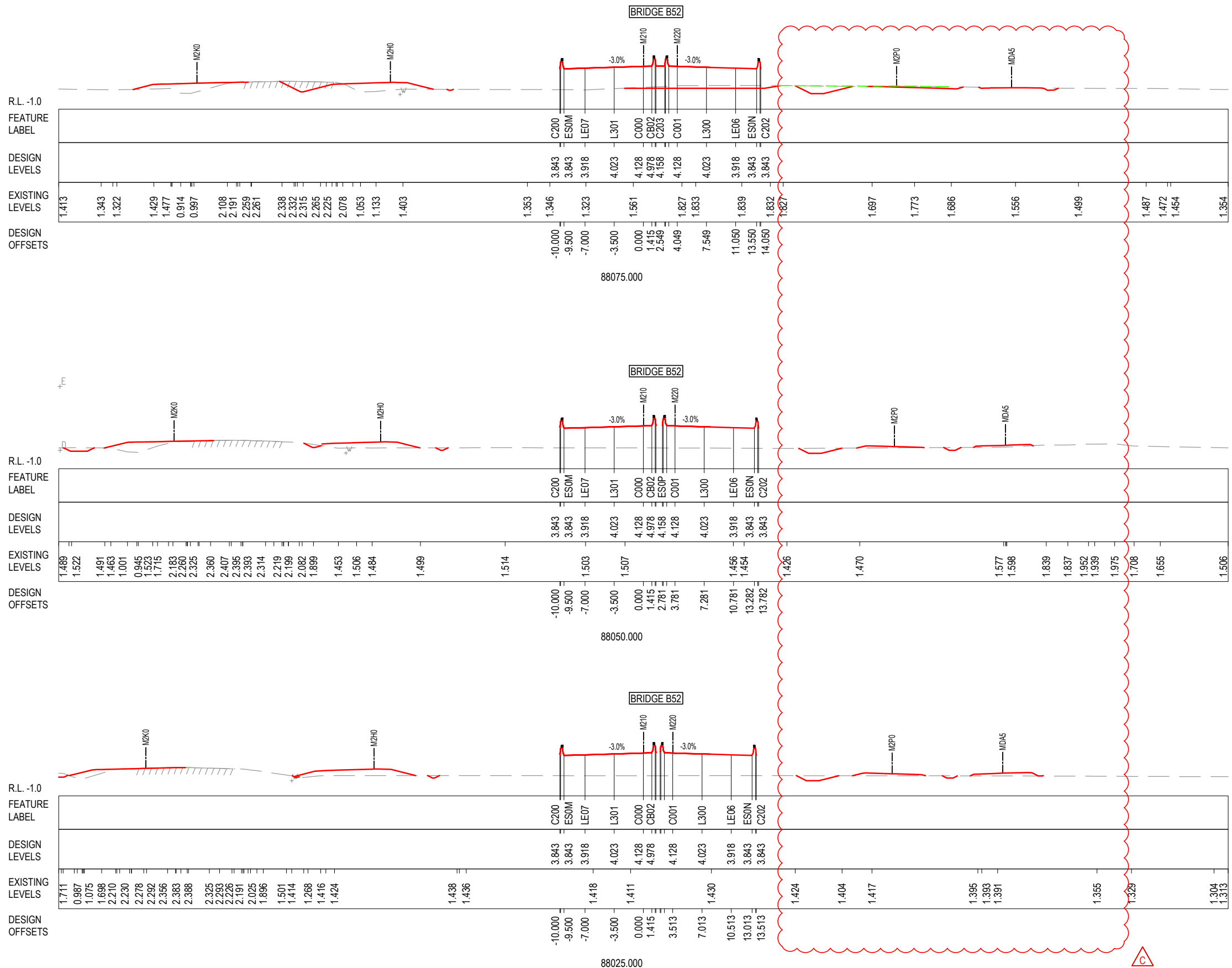
MAY BE INCOMPLETE IF COPIED
C:\Project\wise\W2B\ms21028\W2B-ABJ-B-RA-DRG-07209.dwg
11 ON A3 SIZE ORIGINAL

NOTES

1. THE PRELOAD SURFACE AS SHOWN ON THE CROSS SECTIONS IS BASED ON THE DESIGN PRELOAD LEVELS AT THE TIME THE PRELOAD MATERIAL WAS PLACED. SOME SETTLEMENT IS EXPECTED TO HAVE OCCURRED THROUGH THESE ZONES AND AS SUCH THE EXISTING LEVELS OF THE PRELOAD SURFACE ARE EXPECTED TO BE LOWER THAN SHOWN. THE CONTRACTOR SHALL CONFIRM ALL EXISTING PRE-LOAD LEVELS ON SITE PRIOR TO CONSTRUCTION.

LEGEND

PRELOAD DESIGN SURFACE	— (solid red line)
EARLY WORKS DESIGN	- - - (dashed green line)
LANDSCAPE MOUND SURFACE	— (solid blue line)
EXISTING SURFACE	- - - (dashed black line)



***Disclaimer:** This information is to be used only for the purpose of inspecting fixing or varying road levels in accordance with Part 3 of the Roads Act 1993. In some locations the road configuration has been refined without impacting the road level.

ACCEPTED FOR CONSTRUCTION

DESIGN LOT CODE B-81-RA-02		DESIGN MODEL FILE(S) USED FOR DOCUMENTATION OF THIS DRAWING W2B-ABJ-B-RA-MOD-09002_WK118		PLOT DATE / TIME 11/04/18 4:54:57 PM Tacadena, Rommel		PLOT BY Tacadena, Rommel		CLIENT CLARENCE VALLEY COUNCIL HW10 - PACIFIC HIGHWAY UPGRADE MACLEAN TO DEVILS PULPIT PORTION B CONTROL LINE M210 CROSS SECTIONS RA02		A3	
AMENDMENT / REVISION DESCRIPTION ISSUED FOR CONSTRUCTION W2B-ABJ-B-RA-CER-00005 W2B-ABJ-B-RA-CP-00002		VVR No. APPROVAL SA D.G. D.G.		SCALES ON A3 SIZE DRAWING 0 5 10 15 20 25 SCALE 1:500m		DRAWINGS / DESIGN PREPARED BY ARCADIS Beca		TITLE NAME DATE DRAWN JAMES TERPENING 21.04.17 DRG CHECK CRAIG DUNNINGHAM 21.04.17 DESIGN DANRO ODENDAL 21.04.17 DESIGN CHECK FARIZ RAHMAN 21.04.17 DESIGN MNGR DANIEL KEHOE 21.04.17 PROJECT MNGR GREG RIORDAN 21.04.17		PREPARED FOR PACIFIC HIGHWAY OFFICE	RMS REGISTRATION No. DS2016/000619 ISSUE STATUS ISSUED FOR CONSTRUCTION EDMS No. SF2015/118045 SHEET No. RA-B-07209 ISSUE C
CO-ORDINATE SYSTEM MGA ZONE 56		HEIGHT DATUM AHD		NSW GOVERNMENT Transport Roads & Maritime Services		PACIFIC HIGHWAY OFFICE		SHEET No. 09 of 89		PART 1 ISSUE C	

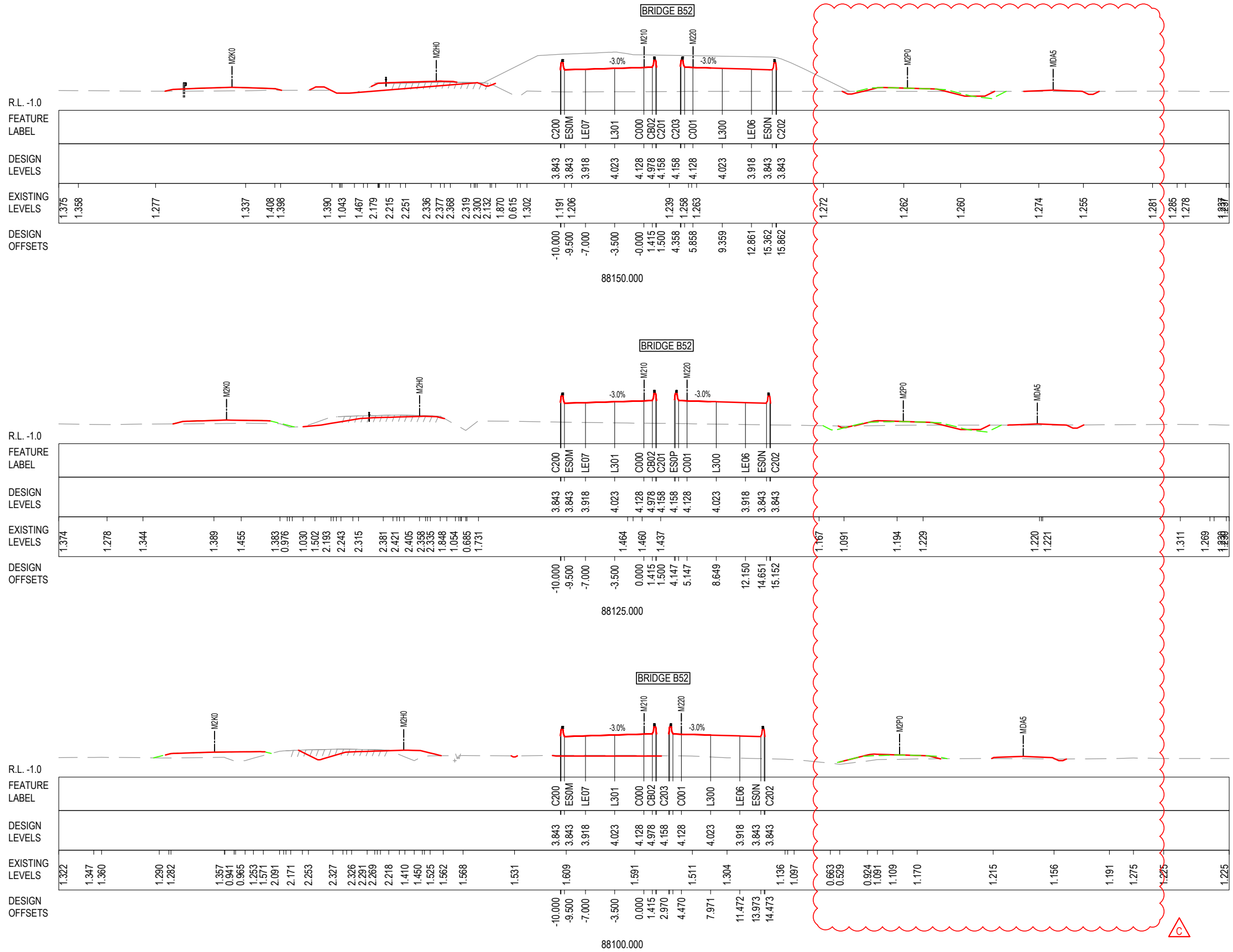
MAY BE INCOMPLETE IF COPIED
C:\Project\wise\W2B\ms27028\W2B-ABJ-B-RA-DRG-07210.dwg
11 ON A3 SIZE ORIGINAL

NOTES

1. THE PRELOAD SURFACE AS SHOWN ON THE CROSS SECTIONS IS BASED ON THE DESIGN PRELOAD LEVELS AT THE TIME THE PRELOAD MATERIAL WAS PLACED. SOME SETTLEMENT IS EXPECTED TO HAVE OCCURRED THROUGH THESE ZONES AND AS SUCH THE EXISTING LEVELS OF THE PRELOAD SURFACE ARE EXPECTED TO BE LOWER THAN SHOWN. THE CONTRACTOR SHALL CONFIRM ALL EXISTING PRE-LOAD LEVELS ON SITE PRIOR TO CONSTRUCTION.

LEGEND

PRELOAD DESIGN SURFACE	— (solid red line)
EARLY WORKS DESIGN	- - - (dashed green line)
LANDSCAPE MOUND SURFACE	— (solid green line)
EXISTING SURFACE	- - - (dashed black line)



***Disclaimer:** This information is to be used only for the purpose of inspecting fixing or varying road levels in accordance with Part 3 of the Roads Act 1993. In some locations the road configuration has been refined without impacting the road level.

ACCEPTED FOR CONSTRUCTION

DESIGN LOT CODE B-81-RA-02		DESIGN MODEL FILE(S) USED FOR DOCUMENTATION OF THIS DRAWING W2B-ABJ-B-RA-MOD-09002_WK118		PLOT DATE / TIME 11/04/18 4:55:05 PM Tacadena, Rommel		CLIENT CLARENCE VALLEY COUNCIL HW10 - PACIFIC HIGHWAY UPGRADE MACLEAN TO DEVILS PULPIT PORTION B CONTROL LINE M210 CROSS SECTIONS RA02		A3
AMENDMENT / REVISION DESCRIPTION ISSUED FOR CONSTRUCTION W2B-ABJ-B-RA-CER-00005 W2B-ABJ-B-RP-CER-00002		SCALES ON A3 SIZE DRAWING 0 5 10 15 20 25 SCALE 1:500m		DRAWINGS / DESIGN PREPARED BY ARCADIS Beca		NSW GOVERNMENT Transport Roads & Maritime Services		RMS REGISTRATION No. DS2016/000619
CO-ORDINATE SYSTEM MGA ZONE 56		HEIGHT DATUM AHD		PROJECT MNGR GREG RIORDAN		PREPARED FOR PACIFIC HIGHWAY OFFICE		ISSUE STATUS ISSUED FOR CONSTRUCTION
				TITLE DRAWN DRG CHECK DESIGN DESIGN CHECK DESIGN MNGR PROJECT MNGR		DATE 21.04.17 21.04.17 21.04.17 21.04.17 21.04.17 21.04.17		SHEET No. 10 of 89 PART 1 ISSUE C

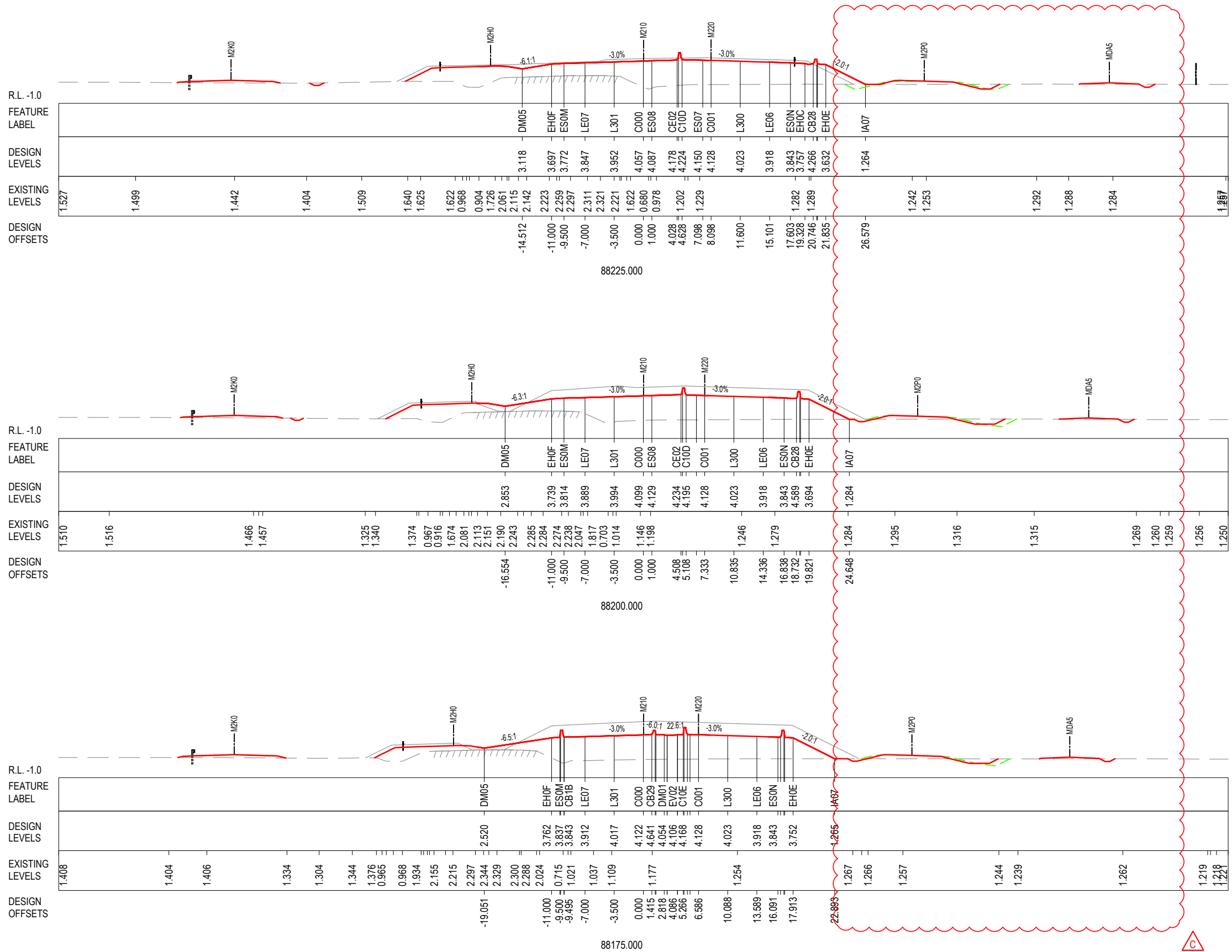
MAY BE INCOMPLETE IF COPIED
C:\Project\wise\W2B\ms27028\W2B-ABJ-B-RA-DRG-07211.dwg
11 ON A3 SIZE ORIGINAL

NOTES

1. THE PRELOAD SURFACE AS SHOWN ON THE CROSS SECTIONS IS BASED ON THE DESIGN PRELOAD LEVELS AT THE TIME THE PRELOAD MATERIAL WAS PLACED. SOME SETTLEMENT IS EXPECTED TO HAVE OCCURRED THROUGH THESE ZONES AND AS SUCH THE EXISTING LEVELS OF THE PRELOAD SURFACE ARE EXPECTED TO BE LOWER THAN SHOWN. THE CONTRACTOR SHALL CONFIRM ALL EXISTING PRE-LOAD LEVELS ON SITE PRIOR TO CONSTRUCTION.

LEGEND

- PRELOAD DESIGN SURFACE —
- EARLY WORKS DESIGN - - -
- LANDSCAPE MOUND SURFACE —
- EXISTING SURFACE - - -




***Disclaimer:** This information is to be used only for the purpose of inspecting fixing or varying road levels in accordance with Part 3 of the Roads Act 1993. In some locations the road configuration has been refined without impacting the road level.

ACCEPTED FOR CONSTRUCTION

<p>DESIGN LOT CODE B-81-RA-02</p> <p>DESIGN MODEL FILE(S) USED FOR DOCUMENTATION OF THIS DRAWING W2B-ABJ-B-RA-MOD-09002_WK118</p> <p>AMENDMENT / REVISION DESCRIPTION</p> <p>ISSUED FOR CONSTRUCTION W2B-ABJ-B-RA-CER-00005 W2B-ABJ-B-RP-CER-00002</p>	<p>WVR No. APPROVAL</p> <p>SA D.G. D.G.</p> <p>SCALES ON A3 SIZE DRAWING</p> <p>0 5 10 15 20 25 SCALE 1:500m</p> <p>CO-ORDINATE SYSTEM MGA ZONE 56</p> <p>HEIGHT DATUM AHD</p>	<p>DRAWINGS / DESIGN PREPARED BY</p> <p>ARCADIS Beca</p> <p>ABJV</p>	<p>PLOT DATE / TIME 11/04/18 4:55:17 PM Tacadena, Rommel</p> <p>PLOT BY</p> <table border="1" style="width: 100%; border-collapse: collapse;"> <tr> <th>TITLE</th> <th>NAME</th> <th>DATE</th> </tr> <tr> <td>DRAWN</td> <td>JAMES TERPENING</td> <td>21.04.17</td> </tr> <tr> <td>DRG CHECK</td> <td>CRAIG DUNNINGHAM</td> <td>21.04.17</td> </tr> <tr> <td>DESIGN</td> <td>DANRO ODENDAL</td> <td>21.04.17</td> </tr> <tr> <td>DESIGN CHECK</td> <td>FARIZ RAHMAN</td> <td>21.04.17</td> </tr> <tr> <td>DESIGN MNGR</td> <td>DANIEL KEHOE</td> <td>21.04.17</td> </tr> <tr> <td>PROJECT MNGR</td> <td>GREG RIORDAN</td> <td>21.04.17</td> </tr> </table>	TITLE	NAME	DATE	DRAWN	JAMES TERPENING	21.04.17	DRG CHECK	CRAIG DUNNINGHAM	21.04.17	DESIGN	DANRO ODENDAL	21.04.17	DESIGN CHECK	FARIZ RAHMAN	21.04.17	DESIGN MNGR	DANIEL KEHOE	21.04.17	PROJECT MNGR	GREG RIORDAN	21.04.17	<p>CLIENT</p> <p>NSW GOVERNMENT Transport Roads & Maritime Services</p> <p>PREPARED FOR PACIFIC HIGHWAY OFFICE</p>	<p>CLARENCE VALLEY COUNCIL HW10 - PACIFIC HIGHWAY UPGRADE MACLEAN TO DEVILS PULPIT PORTION B CONTROL LINE M210 CROSS SECTIONS RA02</p> <p>RMS REGISTRATION No. DS2016/000619</p> <p>ISSUE STATUS ISSUED FOR CONSTRUCTION</p> <p>EDMS No. SF2015/118045</p> <p>SHEET No. RA-B-07211</p> <p>PART 1 ISSUE C</p>
TITLE	NAME	DATE																								
DRAWN	JAMES TERPENING	21.04.17																								
DRG CHECK	CRAIG DUNNINGHAM	21.04.17																								
DESIGN	DANRO ODENDAL	21.04.17																								
DESIGN CHECK	FARIZ RAHMAN	21.04.17																								
DESIGN MNGR	DANIEL KEHOE	21.04.17																								
PROJECT MNGR	GREG RIORDAN	21.04.17																								

MAY BE INCOMPLETE IF COPIED
C:\Project\wise\W2B\ms27028\W2B-ABJ-B-RA-DRG-07212.dwg
11 ON A3 SIZE ORIGINAL



NOTES

1. THE PRELOAD SURFACE AS SHOWN ON THE CROSS SECTIONS IS BASED ON THE DESIGN PRELOAD LEVELS AT THE TIME THE PRELOAD MATERIAL WAS PLACED. SOME SETTLEMENT IS EXPECTED TO HAVE OCCURRED THROUGH THESE ZONES AND AS SUCH THE EXISTING LEVELS OF THE PRELOAD SURFACE ARE EXPECTED TO BE LOWER THAN SHOWN. THE CONTRACTOR SHALL CONFIRM ALL EXISTING PRE-LOAD LEVELS ON SITE PRIOR TO CONSTRUCTION.

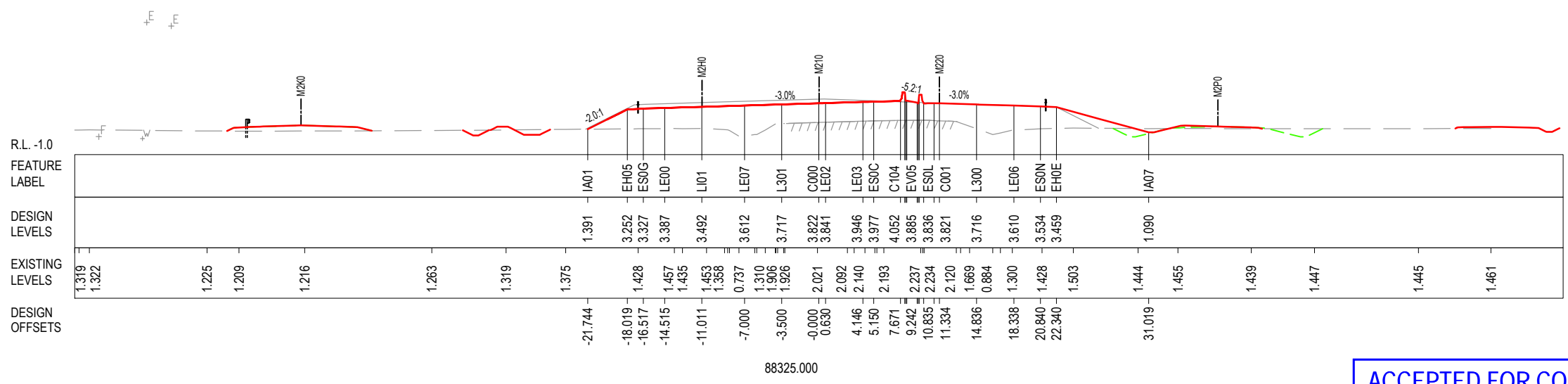
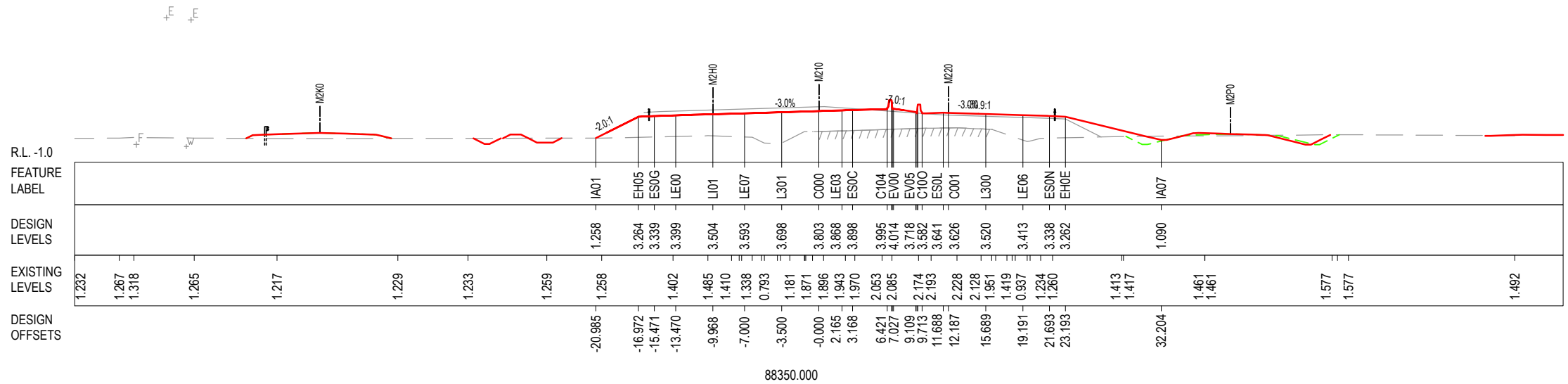
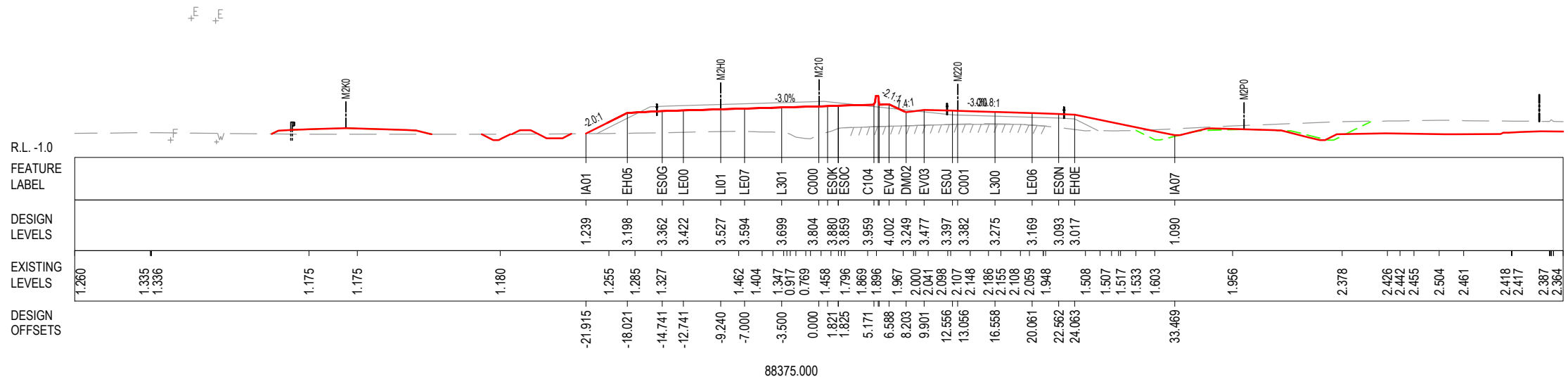
LEGEND	
PRELOAD DESIGN SURFACE	— (Red dashed line)
EARLY WORKS DESIGN	— (Green dashed line)
LANDSCAPE MOUND SURFACE	— (Pink solid line)
EXISTING SURFACE	— (Black dashed line)

***Disclaimer:** This information is to be used only for the purpose of inspecting fixing or varying road levels in accordance with Part 3 of the Roads Act 1993. In some locations the road configuration has been refined without impacting the road level.

ACCEPTED FOR CONSTRUCTION

<p>DESIGN LOT CODE B-81-RA-02</p> <p>DESIGN MODEL FILE(S) USED FOR DOCUMENTATION OF THIS DRAWING W2B-ABJ-B-RA-MOD-09002_WK118</p> <p>AMENDMENT / REVISION DESCRIPTION</p> <p>ISSUED FOR CONSTRUCTION W2B-ABJ-B-RA-CER-00005 W2B-ABJ-B-RA-CER-00002</p>	<p>DESIGN APPROVAL</p> <p>SA D.G. D.G.</p> <p>SCALE ON A3 SIZE DRAWING</p> <p>0 5 10 15 20 25 SCALE 1:500m</p> <p>CO-ORDINATE SYSTEM MGA ZONE 56</p> <p>HEIGHT DATUM AHD</p>	<p>DRAWINGS / DESIGN PREPARED BY</p> <p>ARCADIS ABJV Beca</p> <p>PLOT DATE / TIME 11/04/18 4:55:28 PM Tacadena, Rommel</p> <p>PLOT BY</p> <table border="1" style="width: 100%; border-collapse: collapse;"> <thead> <tr> <th>TITLE</th> <th>NAME</th> <th>DATE</th> </tr> </thead> <tbody> <tr> <td>DRAWN</td> <td>JAMES TERPENING</td> <td>21.04.17</td> </tr> <tr> <td>DRG CHECK</td> <td>CRAIG DUNNINGHAM</td> <td>21.04.17</td> </tr> <tr> <td>DESIGN</td> <td>DANRO ODENDAL</td> <td>21.04.17</td> </tr> <tr> <td>DESIGN CHECK</td> <td>FARIZ RAHMAN</td> <td>21.04.17</td> </tr> <tr> <td>DESIGN MNGR</td> <td>DANIEL KEHOE</td> <td>21.04.17</td> </tr> <tr> <td>PROJECT MNGR</td> <td>GREG RIORDAN</td> <td>21.04.17</td> </tr> </tbody> </table>	TITLE	NAME	DATE	DRAWN	JAMES TERPENING	21.04.17	DRG CHECK	CRAIG DUNNINGHAM	21.04.17	DESIGN	DANRO ODENDAL	21.04.17	DESIGN CHECK	FARIZ RAHMAN	21.04.17	DESIGN MNGR	DANIEL KEHOE	21.04.17	PROJECT MNGR	GREG RIORDAN	21.04.17	<p>CLIENT</p> <p>Transport Roads & Maritime Services</p> <p>CLARENCE VALLEY COUNCIL HW10 - PACIFIC HIGHWAY UPGRADE MACLEAN TO DEVILS PULPIT PORTION B CONTROL LINE M210 CROSS SECTIONS RA02</p> <p>RMS REGISTRATION No. DS2016/000619</p> <p>ISSUE STATUS ISSUED FOR CONSTRUCTION</p> <p>EDMS No. SF2015/118045</p> <p>SHEET No. RA-B-07212</p> <p style="text-align: right;">PART 1 ISSUE C</p>
TITLE	NAME	DATE																						
DRAWN	JAMES TERPENING	21.04.17																						
DRG CHECK	CRAIG DUNNINGHAM	21.04.17																						
DESIGN	DANRO ODENDAL	21.04.17																						
DESIGN CHECK	FARIZ RAHMAN	21.04.17																						
DESIGN MNGR	DANIEL KEHOE	21.04.17																						
PROJECT MNGR	GREG RIORDAN	21.04.17																						

MAY BE INCOMPLETE IF COPIED
 C:\Project\wise\W2B\Working_Drawings_RA02\W2B-ABJ-B-RA-DRG-07213.dwg
 11 ON A3 SIZE ORIGINAL



NOTES
 1. THE PRELOAD SURFACE AS SHOWN ON THE CROSS SECTIONS IS BASED ON THE DESIGN PRELOAD LEVELS AT THE TIME THE PRELOAD MATERIAL WAS PLACED. SOME SETTLEMENT IS EXPECTED TO HAVE OCCURRED THROUGH THESE ZONES AND AS SUCH THE EXISTING LEVELS OF THE PRELOAD SURFACE ARE EXPECTED TO BE LOWER THAN SHOWN. THE CONTRACTOR SHALL CONFIRM ALL EXISTING PRE-LOAD LEVELS ON SITE PRIOR TO CONSTRUCTION.

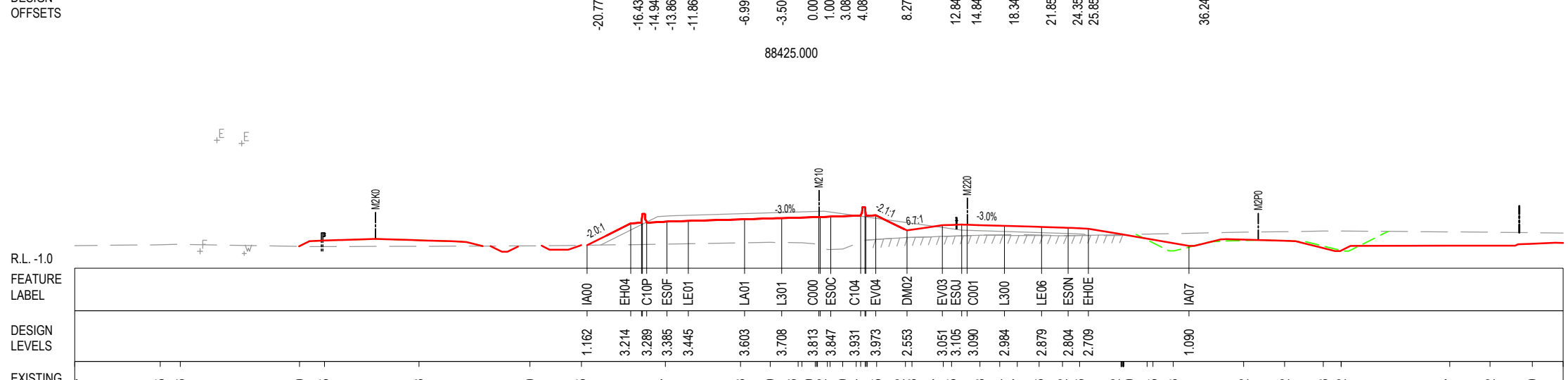
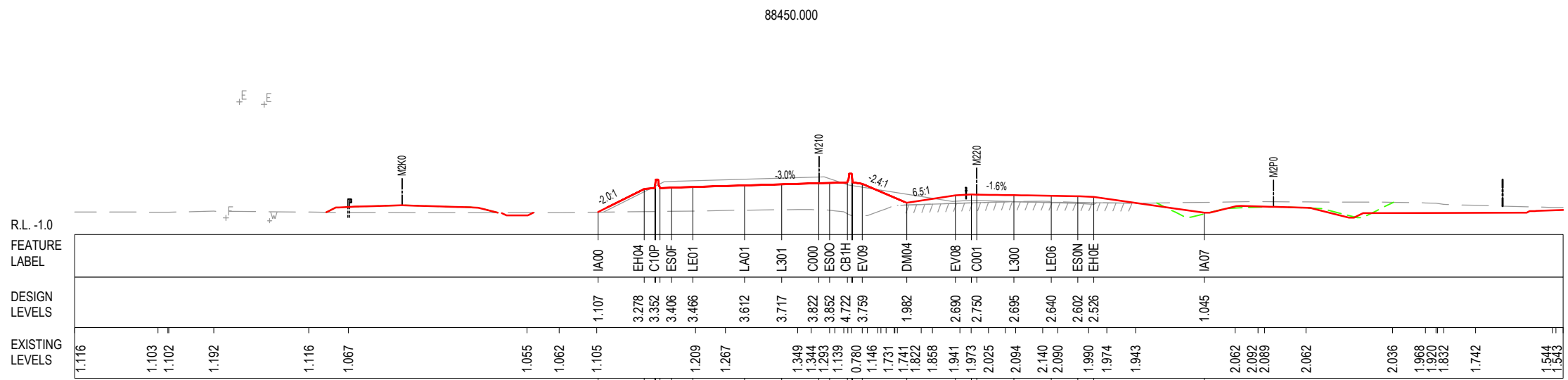
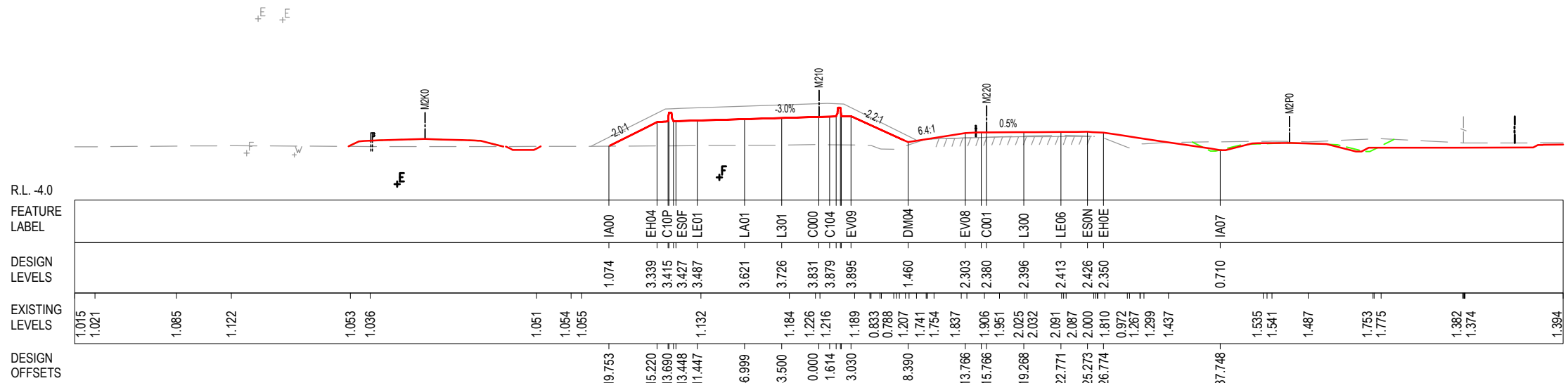
LEGEND	
PRELOAD DESIGN SURFACE	— (Red solid line)
EARLY WORKS DESIGN	- - - (Green dashed line)
LANDSCAPE MOUND SURFACE	— (Red dashed line)
EXISTING SURFACE	- - - (Black dashed line)

***Disclaimer:** This information is to be used only for the purpose of inspecting fixing or varying road levels in accordance with Part 3 of the Roads Act 1993. In some locations the road configuration has been refined without impacting the road level.

ACCEPTED FOR CONSTRUCTION

AMENDMENT / REVISION DESCRIPTION ISSUED FOR CONSTRUCTION	DESIGN LOT CODE B-81-RA-02	DESIGN MODEL FILE(S) USED FOR DOCUMENTATION OF THIS DRAWING W2B-ABJ-B-RA-MOD-09002_WK68	PLOT DATE / TIME 21/04/17 10:22:58 AM James Terpening	PLOT BY James Terpening	CLIENT Transport Roads & Maritime Services	CLARENCE VALLEY COUNCIL HW10 - PACIFIC HIGHWAY UPGRADE MACLEAN TO DEVILS PULPIT PORTION B CONTROL LINE M210 CROSS SECTIONS RA02	A3	
APPROVAL SA.		SCALES ON A3 SIZE DRAWING 	DRAWINGS / DESIGN PREPARED BY 		PREPARED FOR PACIFIC HIGHWAY OFFICE		SHEET No. 13 of 89 RMS REGISTRATION No. DS2016/000619	
CO-ORDINATE SYSTEM MGA ZONE 56		HEIGHT DATUM AHD		TITLE NAME DATE DRAWN JAMES TERPENING 21.04.17 DRG CHECK CRAIG DUNNINGHAM 21.04.17 DESIGN DANRO ODENDAL 21.04.17 DESIGN CHECK FARIZ RAHMAN 21.04.17 DESIGN MNGR DANIEL KEHOE 21.04.17 PROJECT MNGR GREG RIORDAN 21.04.17		ISSUE STATUS ISSUED FOR CONSTRUCTION		SHEET No. RA-B-07213 ISSUE A

MAY BE INCOMPLETE IF COPIED
C:\Project\wise\W2B\Working\Drawings_RA02\W2B-ABJ-B-RA-DRG-07214.dwg
11 ON A3 SIZE ORIGINAL



NOTES
1. THE PRELOAD SURFACE AS SHOWN ON THE CROSS SECTIONS IS BASED ON THE DESIGN PRELOAD LEVELS AT THE TIME THE PRELOAD MATERIAL WAS PLACED. SOME SETTLEMENT IS EXPECTED TO HAVE OCCURRED THROUGH THESE ZONES AND AS SUCH THE EXISTING LEVELS OF THE PRELOAD SURFACE ARE EXPECTED TO BE LOWER THAN SHOWN. THE CONTRACTOR SHALL CONFIRM ALL EXISTING PRE-LOAD LEVELS ON SITE PRIOR TO CONSTRUCTION.

LEGEND

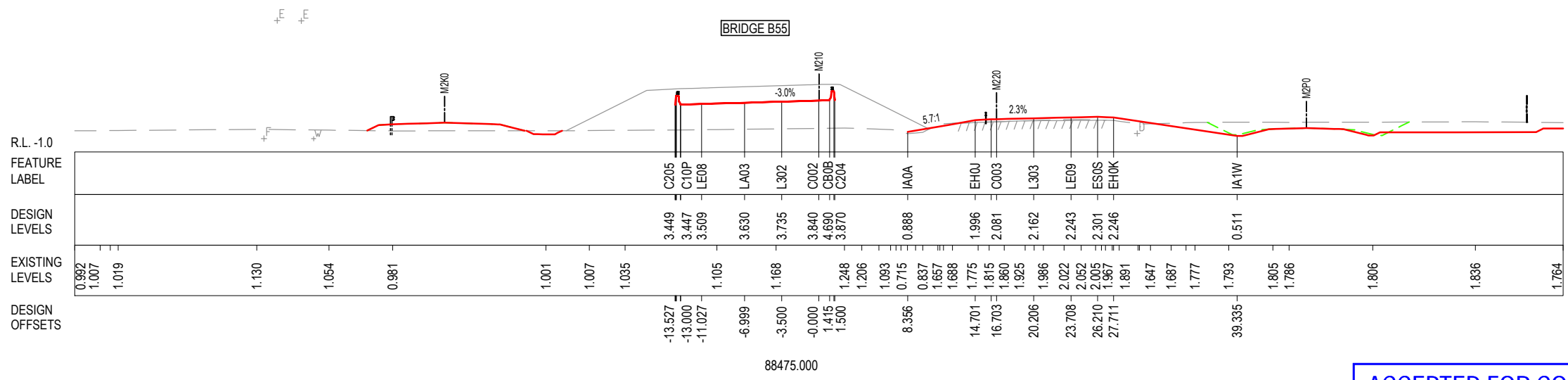
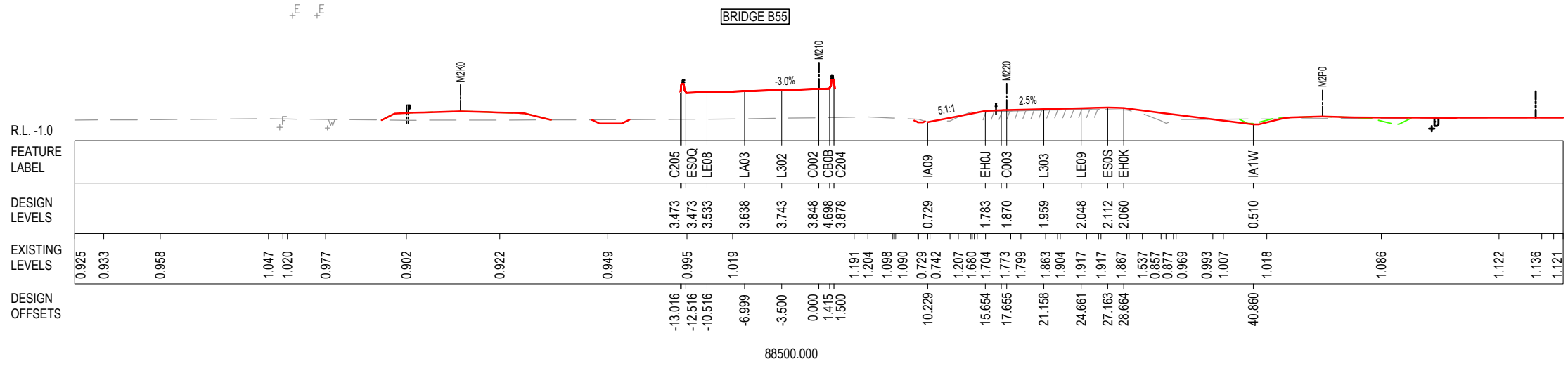
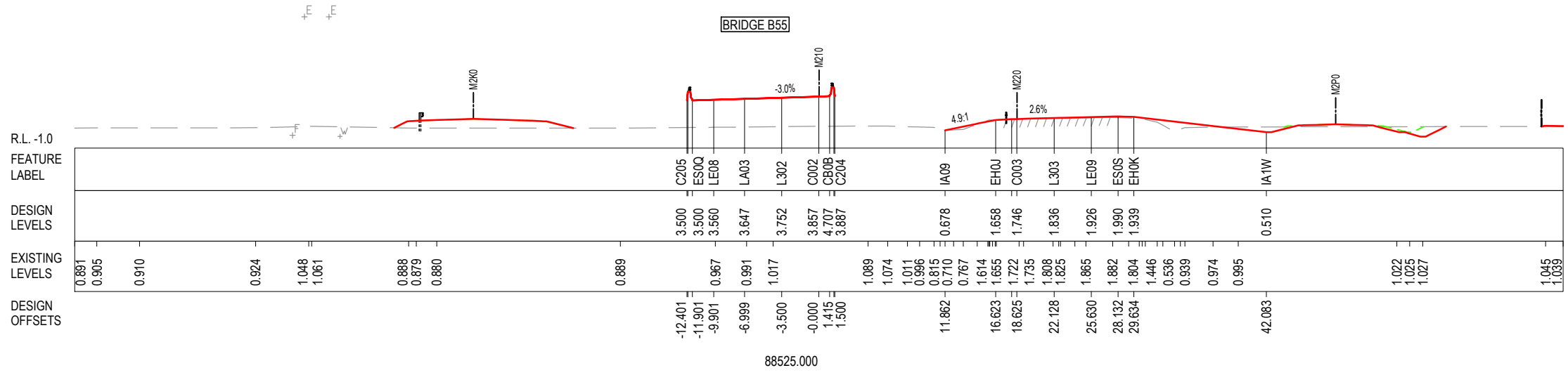
PRELOAD DESIGN SURFACE	—
EARLY WORKS DESIGN	- - - -
LANDSCAPE MOUND SURFACE	—
EXISTING SURFACE	- - - -

***Disclaimer:** This information is to be used only for the purpose of inspecting fixing or varying road levels in accordance with Part 3 of the Roads Act 1993. In some locations the road configuration has been refined without impacting the road level.

ACCEPTED FOR CONSTRUCTION

DESIGN LOT CODE B-81-RA-02	DESIGN MODEL FILE(S) USED FOR DOCUMENTATION OF THIS DRAWING W2B-ABJ-B-RA-MOD-09002_WK68	PLOT DATE / TIME 21/04/17 10:23:00 AM James Terpening	PLOT BY JAMES TERPENING	CLIENT CLARENCE VALLEY COUNCIL	A3
AMENDMENT / REVISION DESCRIPTION ISSUED FOR CONSTRUCTION	WVR No. APPROVAL SA	SCALES ON A3 SIZE DRAWING 0 5 10 15 20 25 SCALE 1:500m	DRAWINGS / DESIGN PREPARED BY ARCADIS Beca	TITLE HW10 - PACIFIC HIGHWAY UPGRADE MACLEAN TO DEVILS PULPIT PORTION B CONTROL LINE M210 CROSS SECTIONS RA02	SHEET No. 14 of 89
	CO-ORDINATE SYSTEM MGA ZONE 56	HEIGHT DATUM AHD	PROJECT MNGR GREG RIORDAN	PREPARED FOR PACIFIC HIGHWAY OFFICE	RMS REGISTRATION No. DS2016/000619
			DESIGN MNGR DANIEL KEHOE	ISSUE STATUS ISSUED FOR CONSTRUCTION	EDMS No. SF2015/118045
			DRG CHECK CRAIG DUNNINGHAM	ISSUE No. RA-B-07214	PART 1 ISSUE A
			DESIGN DANRO ODENDAL		© Roads and Maritime Services
			DESIGN CHECK FARIZ RAHMAN		
			PROJECT MNGR GREG RIORDAN		

MAY BE INCOMPLETE IF COPIED
C:\Project\W2B\Working\Drawings_RA02\W2B-ABJ-B-RA-DRG-07215.dwg
11 ON A3 SIZE ORIGINAL



NOTES
1. THE PRELOAD SURFACE AS SHOWN ON THE CROSS SECTIONS IS BASED ON THE DESIGN PRELOAD LEVELS AT THE TIME THE PRELOAD MATERIAL WAS PLACED. SOME SETTLEMENT IS EXPECTED TO HAVE OCCURRED THROUGH THESE ZONES AND AS SUCH THE EXISTING LEVELS OF THE PRELOAD SURFACE ARE EXPECTED TO BE LOWER THAN SHOWN. THE CONTRACTOR SHALL CONFIRM ALL EXISTING PRE-LOAD LEVELS ON SITE PRIOR TO CONSTRUCTION.

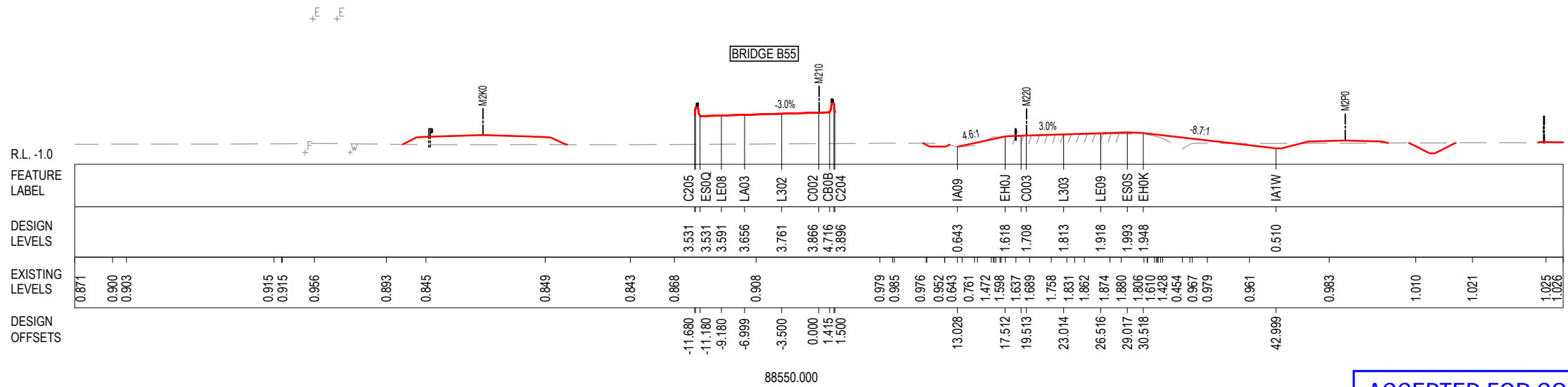
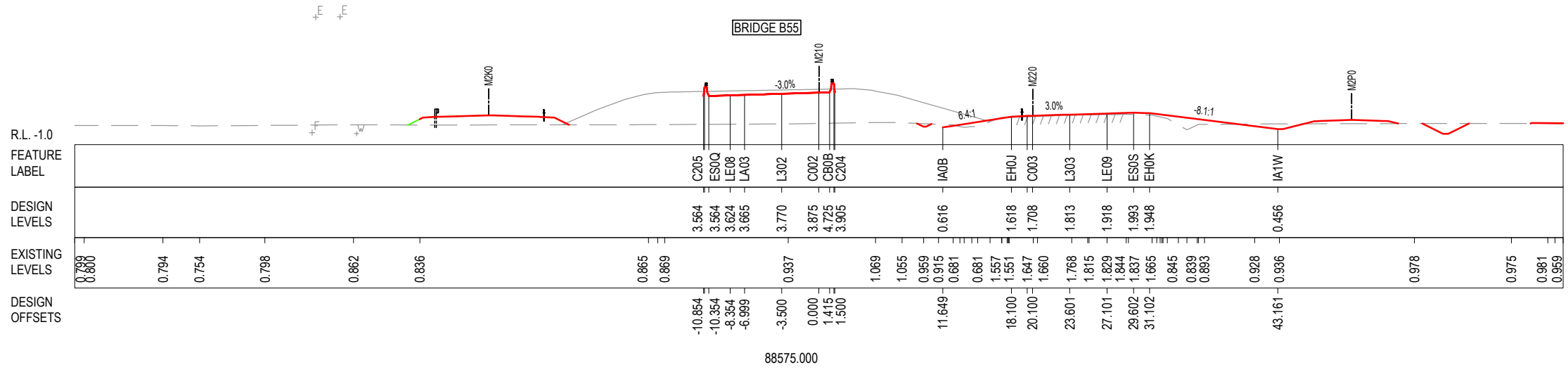
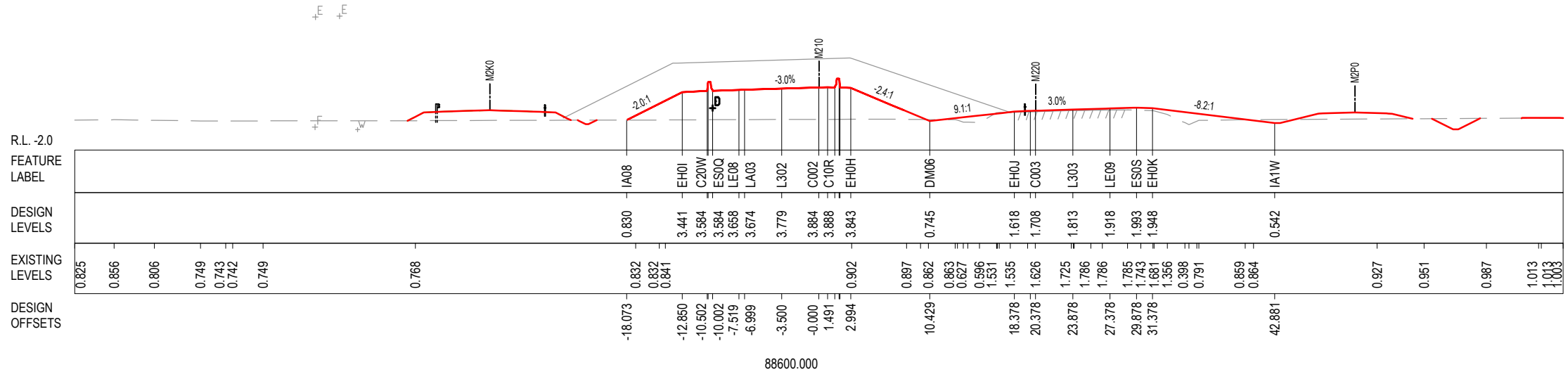
LEGEND	
PRELOAD DESIGN SURFACE	— (Red line)
EARLY WORKS DESIGN	- - - (Green line)
LANDSCAPE MOUND SURFACE	— (Blue line)
EXISTING SURFACE	— (Black line)

***Disclaimer:** This information is to be used only for the purpose of inspecting fixing or varying road levels in accordance with Part 3 of the Roads Act 1993. In some locations the road configuration has been refined without impacting the road level.

ACCEPTED FOR CONSTRUCTION

DESIGN LOT CODE B-81-RA-02		DESIGN MODEL FILE(S) USED FOR DOCUMENTATION OF THIS DRAWING W2B-ABJ-B-RA-MOD-09002_WK68		PLOT DATE / TIME 21/04/17 10:23:02 AM James Terpening		PLOT BY James Terpening		CLIENT CLARENCE VALLEY COUNCIL HW10 - PACIFIC HIGHWAY UPGRADE MACLEAN TO DEVILS PULPIT PORTION B CONTROL LINE M210 CROSS SECTIONS RA02		SHEET No. 15 of 89	
AMENDMENT / REVISION DESCRIPTION ISSUED FOR CONSTRUCTION		VWR No. APPROVAL SA		SCALES ON A3 SIZE DRAWING 0 5 10 15 20 25 SCALE 1:500m		DRAWINGS / DESIGN PREPARED BY ARCADIS Beca		TITLE JAMES TERPENING 21.04.17		PART 1	
		CO-ORDINATE SYSTEM MGA ZONE 56		HEIGHT DATUM AHD		DESIGN CHECK CRAIG DUNNINGHAM 21.04.17		DESIGN DANRO ODENDAL 21.04.17		ISSUE STATUS ISSUED FOR CONSTRUCTION	
						DESIGN CHECK FARIZ RAHMAN 21.04.17		DESIGN MNGR DANIEL KEHOE 21.04.17		EDMS No. SF2015/118045	
						PROJECT MNGR GREG RIORDAN 21.04.17		PREPARED FOR PACIFIC HIGHWAY OFFICE		SHEET No. RA-B-07215	
										RMS REGISTRATION No. DS2016/000619	
										ISSUE A	

MAY BE INCOMPLETE IF COPIED
C:\Project\wise\W2B\Working_Drawings_RA02\W2B-ABJ-B-RA-DRG-07216.dwg
11 ON A3 SIZE ORIGINAL






NOTES
1. THE PRELOAD SURFACE AS SHOWN ON THE CROSS SECTIONS IS BASED ON THE DESIGN PRELOAD LEVELS AT THE TIME THE PRELOAD MATERIAL WAS PLACED. SOME SETTLEMENT IS EXPECTED TO HAVE OCCURRED THROUGH THESE ZONES AND AS SUCH THE EXISTING LEVELS OF THE PRELOAD SURFACE ARE EXPECTED TO BE LOWER THAN SHOWN. THE CONTRACTOR SHALL CONFIRM ALL EXISTING PRE-LOAD LEVELS ON SITE PRIOR TO CONSTRUCTION.

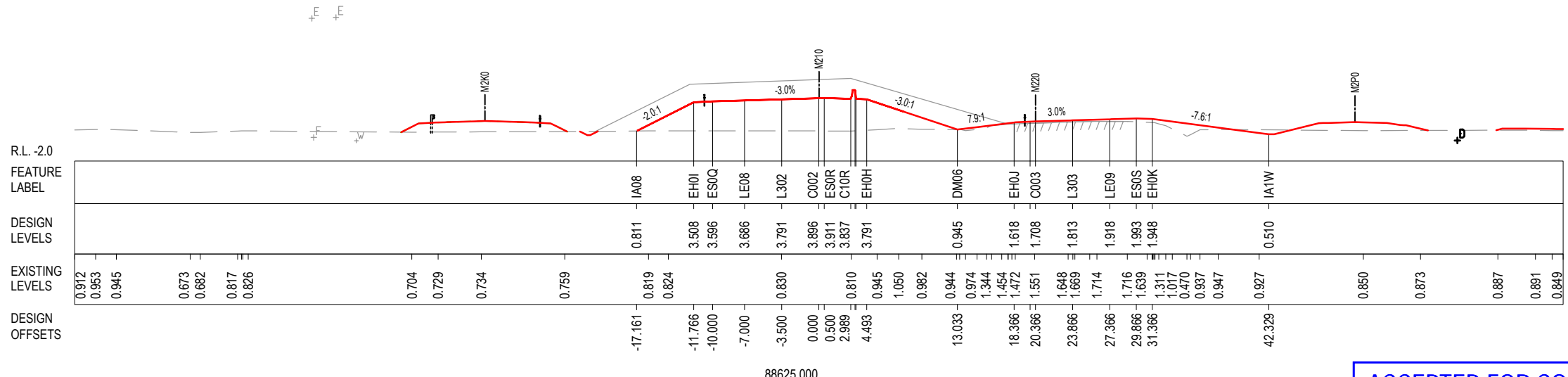
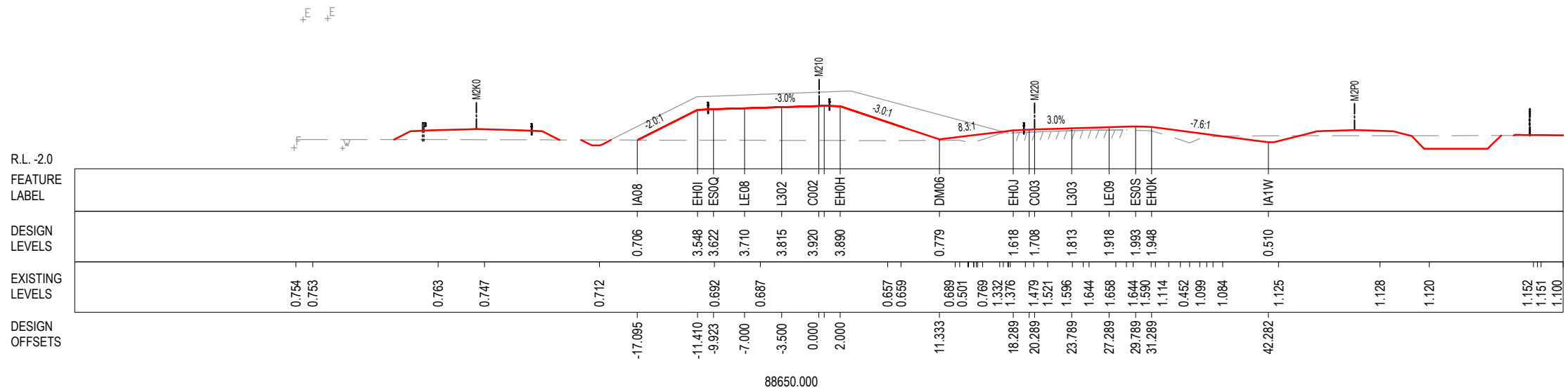
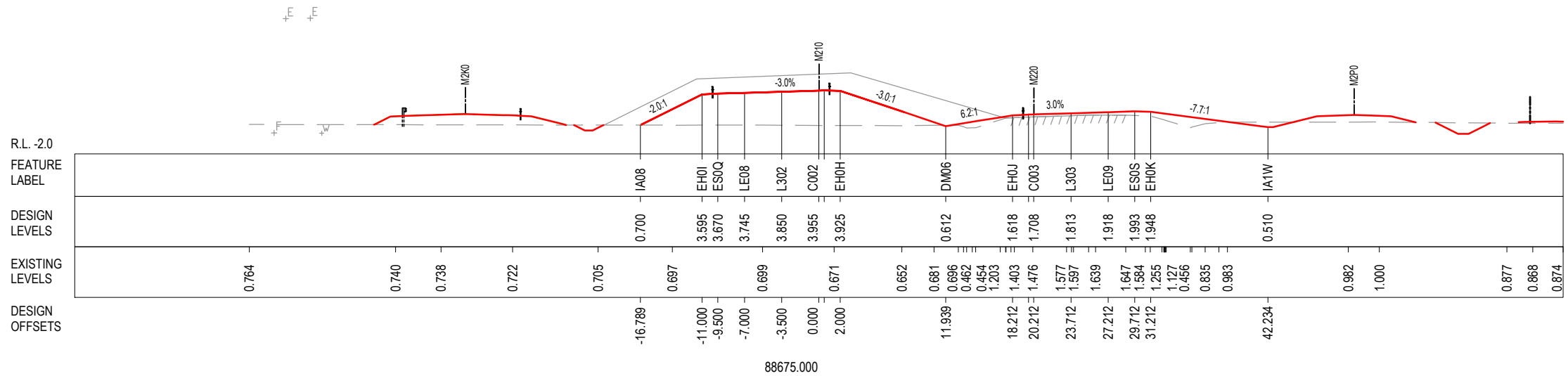
LEGEND	
PRELOAD DESIGN SURFACE	— (Red solid line)
EARLY WORKS DESIGN	- - - (Green dashed line)
LANDSCAPE MOUND SURFACE	— (Black solid line)
EXISTING SURFACE	— (Grey dashed line)

***Disclaimer:** This information is to be used only for the purpose of inspecting fixing or varying road levels in accordance with Part 3 of the Roads Act 1993. In some locations the road configuration has been refined without impacting the road level.

ACCEPTED FOR CONSTRUCTION

AMENDMENT / REVISION DESCRIPTION ISSUED FOR CONSTRUCTION	DESIGN LOT CODE B-81-RA-02 WVR No. APPROVAL SA	DESIGN MODEL FILE(S) USED FOR DOCUMENTATION OF THIS DRAWING W2B-ABJ-B-RA-MOD-09002_WK68 SCALES ON A3 SIZE DRAWING  CO-ORDINATE SYSTEM MGA ZONE 56 HEIGHT DATUM AHD	DRAWINGS / DESIGN PREPARED BY 	PLOT DATE / TIME 21/04/17 10:23:04 AM James Terpening PLOT BY JAMES TERPENING CRAIG DUNNINGHAM DANRO ODENDAL FARIZ RAHMAN DANIEL KEHOE GREG RIORDAN	CLIENT  Transport Roads & Maritime Services PREPARED FOR PACIFIC HIGHWAY OFFICE	CLARENCE VALLEY COUNCIL HW10 - PACIFIC HIGHWAY UPGRADE MACLEAN TO DEVILS PULPIT PORTION B CONTROL LINE M210 CROSS SECTIONS RA02 SHEET No. 16 of 89 RMS REGISTRATION No. DS2016/000619 ISSUE STATUS ISSUED FOR CONSTRUCTION EDMS No. SF2015/118045 SHEET No. RA-B-07216 ISSUE A
---	---	--	--	---	--	---

MAY BE INCOMPLETE IF COPIED
 C:\Project\wise\W2B\Working_Drawings_RA02\W2B-ABJ-B-RA-DRG-07217.dwg
 11 ON A3 SIZE ORIGINAL



NOTES
 1. THE PRELOAD SURFACE AS SHOWN ON THE CROSS SECTIONS IS BASED ON THE DESIGN PRELOAD LEVELS AT THE TIME THE PRELOAD MATERIAL WAS PLACED. SOME SETTLEMENT IS EXPECTED TO HAVE OCCURRED THROUGH THESE ZONES AND AS SUCH THE EXISTING LEVELS OF THE PRELOAD SURFACE ARE EXPECTED TO BE LOWER THAN SHOWN. THE CONTRACTOR SHALL CONFIRM ALL EXISTING PRE-LOAD LEVELS ON SITE PRIOR TO CONSTRUCTION.

LEGEND

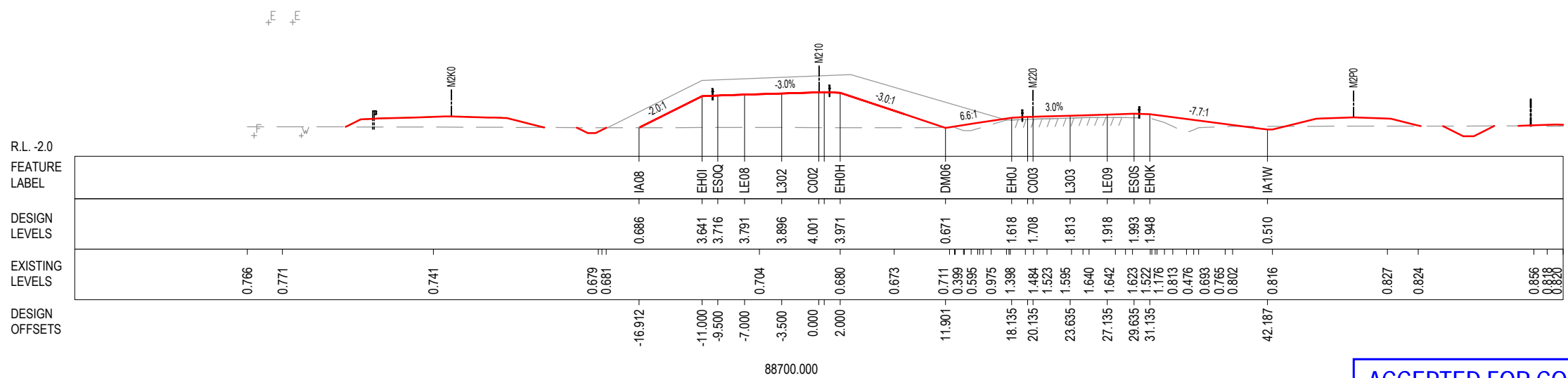
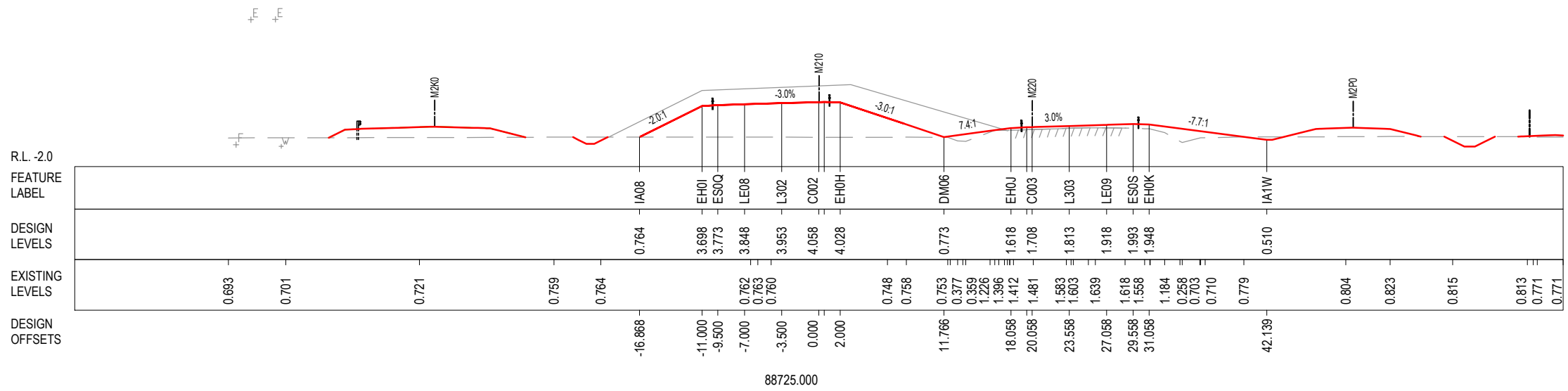
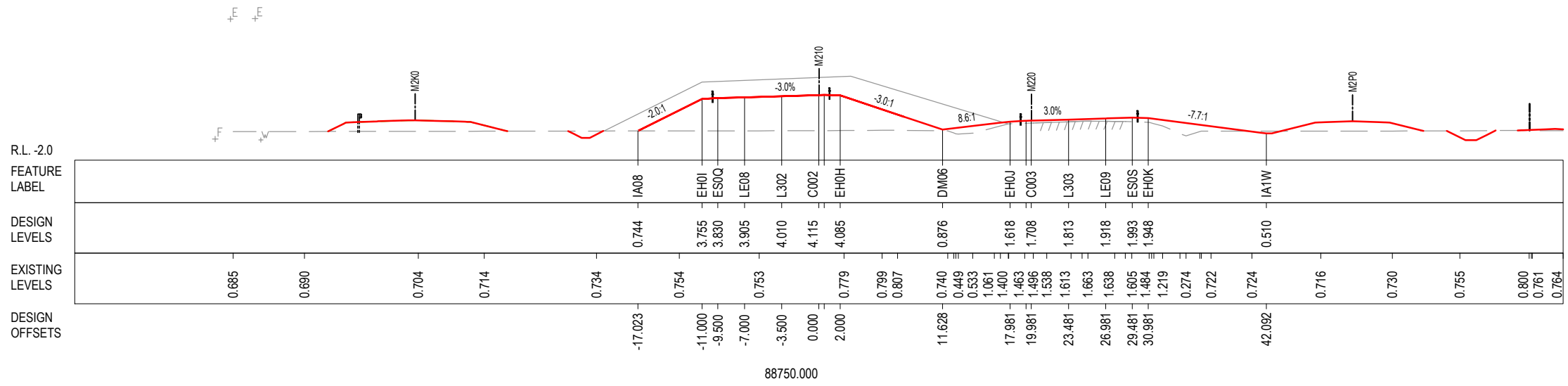
PRELOAD DESIGN SURFACE	— (solid red)
EARLY WORKS DESIGN	- - - (dashed green)
LANDSCAPE MOUND SURFACE	— (solid black)
EXISTING SURFACE	- - - (dashed grey)

***Disclaimer:** This information is to be used only for the purpose of inspecting fixing or varying road levels in accordance with Part 3 of the Roads Act 1993. In some locations the road configuration has been refined without impacting the road level.

ACCEPTED FOR CONSTRUCTION

DESIGN LOT CODE B-81-RA-02	DESIGN MODEL FILE(S) USED FOR DOCUMENTATION OF THIS DRAWING W2B-ABJ-B-RA-MOD-09002_WK68	PLOT DATE / TIME 21/04/17 10:23:06 AM James Terpening	PLOT BY James Terpening	CLIENT CLARENCE VALLEY COUNCIL HW10 - PACIFIC HIGHWAY UPGRADE MACLEAN TO DEVILS PULPIT PORTION B CONTROL LINE M210 CROSS SECTIONS RA02	A3
AMENDMENT / REVISION DESCRIPTION ISSUED FOR CONSTRUCTION	WVR No. APPROVAL SA.	SCALES ON A3 SIZE DRAWING 0 5 10 15 20 25 SCALE 1:500m	DRAWINGS / DESIGN PREPARED BY ARCADIS Beca	TITLE Transport Roads & Maritime Services	RMS REGISTRATION No. DS2016/000619
	CO-ORDINATE SYSTEM MGA ZONE 56	HEIGHT DATUM AHD	DESIGN CHECK CRAIG DUNNINGHAM DANRO ODENDAL FARIZ RAHMAN DANIEL KEHOE GREG RIORDAN	PREPARED FOR PACIFIC HIGHWAY OFFICE	SHEET No. 17 of 89 ISSUE STATUS ISSUED FOR CONSTRUCTION
			EDMS No. SF2015/118045	SHEET No. RA-B-07217	PART 1 ISSUE A

MAY BE INCOMPLETE IF COPIED FROM A3 SIZE ORIGINAL
C:\Project\W2B\Working\Drawings_RA02\W2B-ABJ-B-RA-DRG-07218.dwg



NOTES

1. THE PRELOAD SURFACE AS SHOWN ON THE CROSS SECTIONS IS BASED ON THE DESIGN PRELOAD LEVELS AT THE TIME THE PRELOAD MATERIAL WAS PLACED. SOME SETTLEMENT IS EXPECTED TO HAVE OCCURRED THROUGH THESE ZONES AND AS SUCH THE EXISTING LEVELS OF THE PRELOAD SURFACE ARE EXPECTED TO BE LOWER THAN SHOWN. THE CONTRACTOR SHALL CONFIRM ALL EXISTING PRE-LOAD LEVELS ON SITE PRIOR TO CONSTRUCTION.

LEGEND

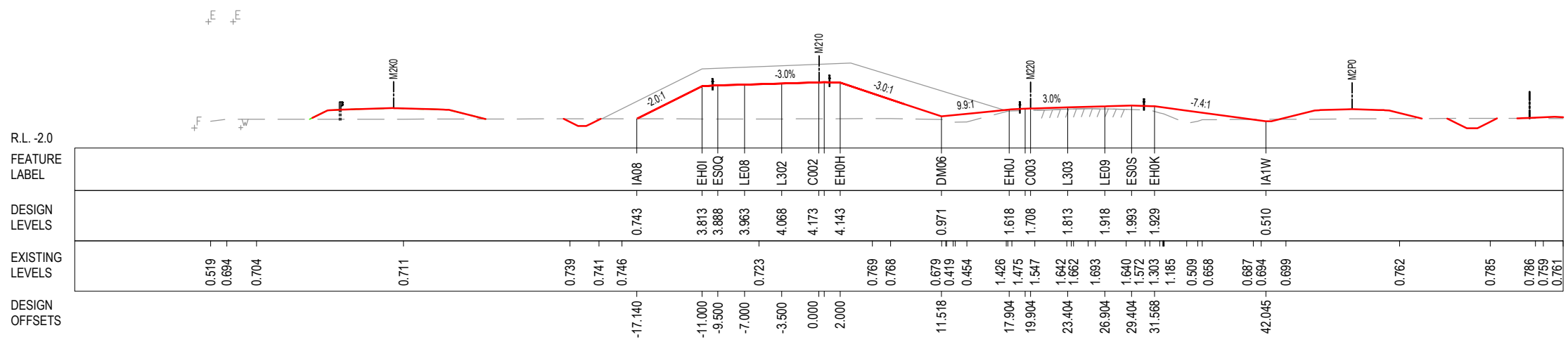
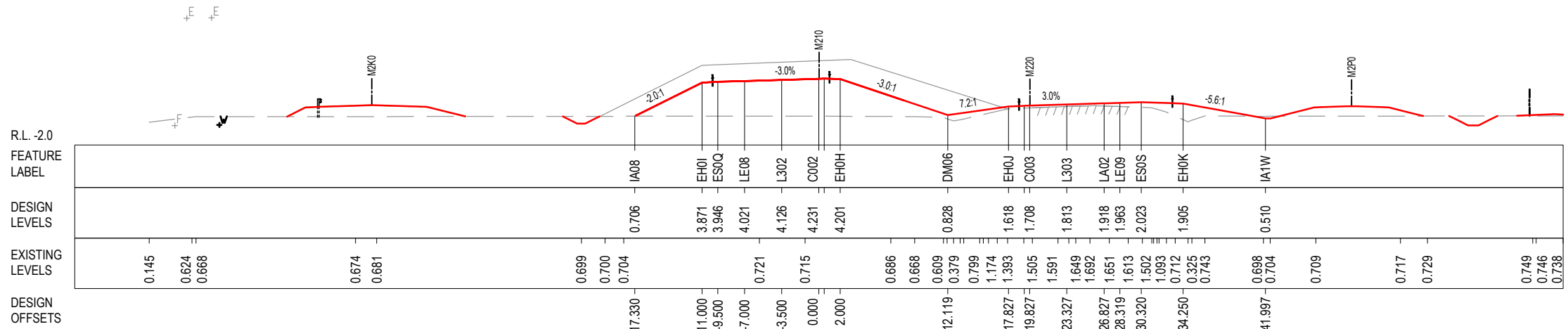
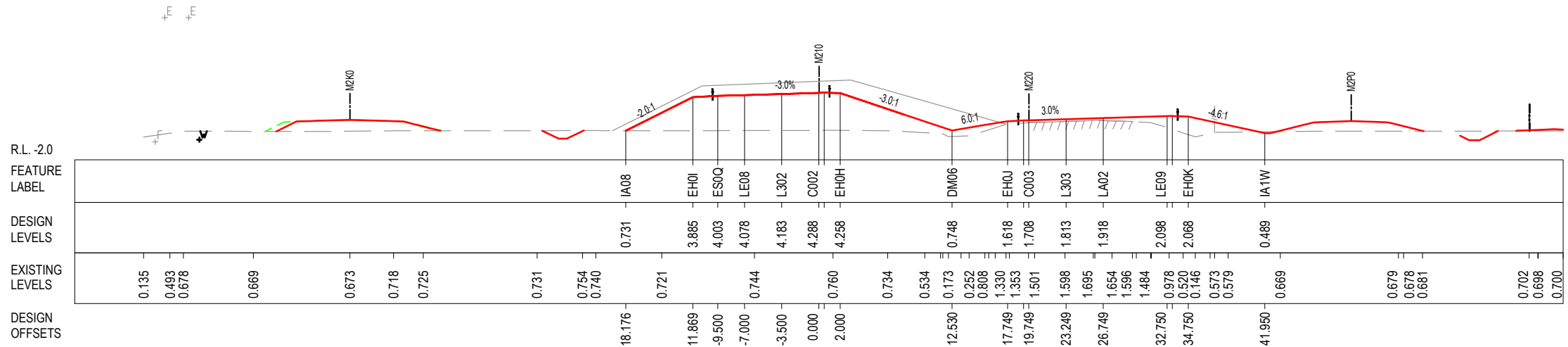
- PRELOAD DESIGN SURFACE
- EARLY WORKS DESIGN
- LANDSCAPE MOUND SURFACE
- EXISTING SURFACE

***Disclaimer:** This information is to be used only for the purpose of inspecting fixing or varying road levels in accordance with Part 3 of the Roads Act 1993. In some locations the road configuration has been refined without impacting the road level.

ACCEPTED FOR CONSTRUCTION

	DESIGN LOT CODE B-81-RA-02	DESIGN MODEL FILE(S) USED FOR DOCUMENTATION OF THIS DRAWING W2B-ABJ-B-RA-MOD-09002_WK68	PLOT DATE / TIME 21/04/17 10:23:08 AM James Terpening	PLOT BY James Terpening	A3
AMENDMENT / REVISION DESCRIPTION	WVR No.	APPROVAL	SCALES ON A3 SIZE DRAWING	DRAWINGS / DESIGN PREPARED BY	CLIENT
ISSUED FOR CONSTRUCTION		SA.	0 5 10 15 20 25 SCALE 1:500m	ARCADIS Beca	NSW Transport Roads & Maritime Services
			CO-ORDINATE SYSTEM MGA ZONE 56	ABJV	PACIFIC HIGHWAY OFFICE
			HEIGHT DATUM AHD		CLARENCE VALLEY COUNCIL HW10 - PACIFIC HIGHWAY UPGRADE MACLEAN TO DEVILS PULPIT PORTION B CONTROL LINE M210 CROSS SECTIONS RA02
					RMS REGISTRATION No. DS2016/000619
					ISSUE STATUS ISSUED FOR CONSTRUCTION
					EDMS No. SF2015/118045
					SHEET No. RA-B-07218
					ISSUE A

MAY BE INCOMPLETE IF COPIED
C:\Project\wise\W2B\Working_Drawings_RA02\W2B-ABJ-B-RA-DRG-07219.dwg
11 ON A3 SIZE ORIGINAL



NOTES
1. THE PRELOAD SURFACE AS SHOWN ON THE CROSS SECTIONS IS BASED ON THE DESIGN PRELOAD LEVELS AT THE TIME THE PRELOAD MATERIAL WAS PLACED. SOME SETTLEMENT IS EXPECTED TO HAVE OCCURRED THROUGH THESE ZONES AND AS SUCH THE EXISTING LEVELS OF THE PRELOAD SURFACE ARE EXPECTED TO BE LOWER THAN SHOWN. THE CONTRACTOR SHALL CONFIRM ALL EXISTING PRE-LOAD LEVELS ON SITE PRIOR TO CONSTRUCTION.

LEGEND

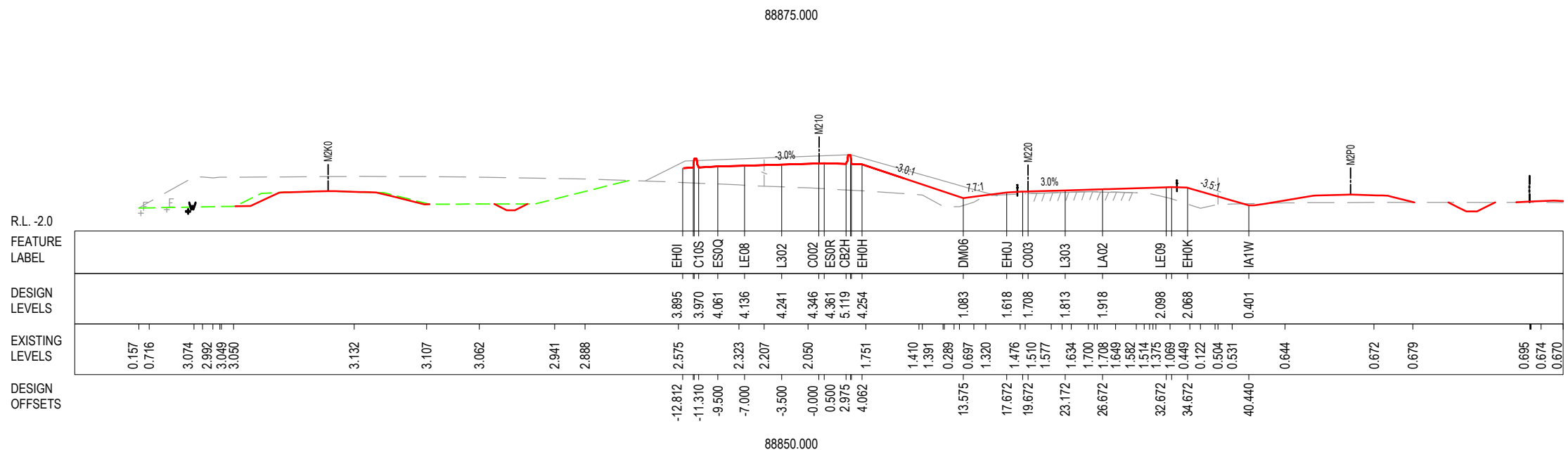
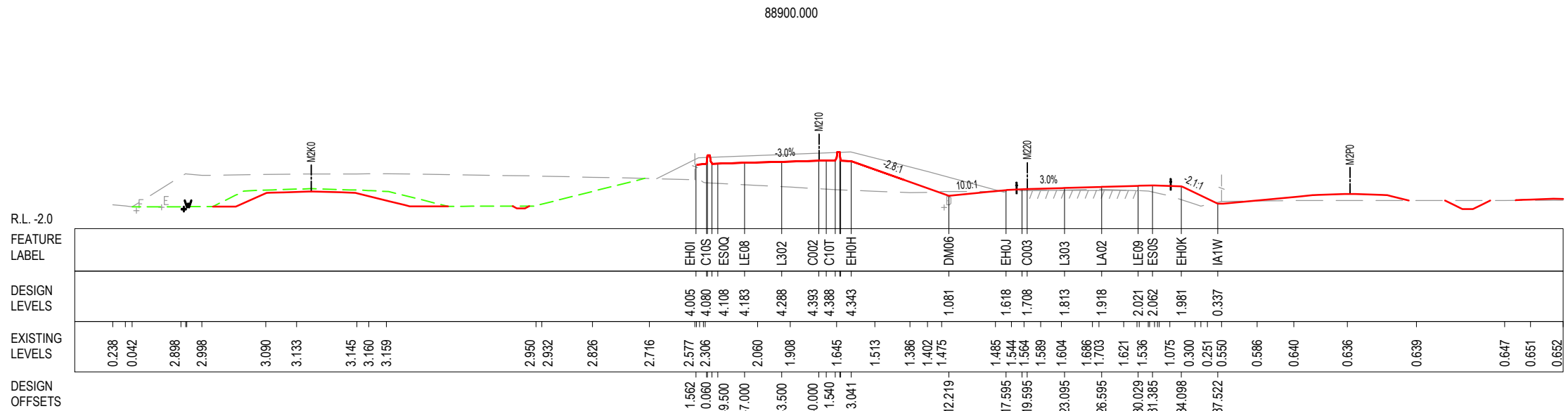
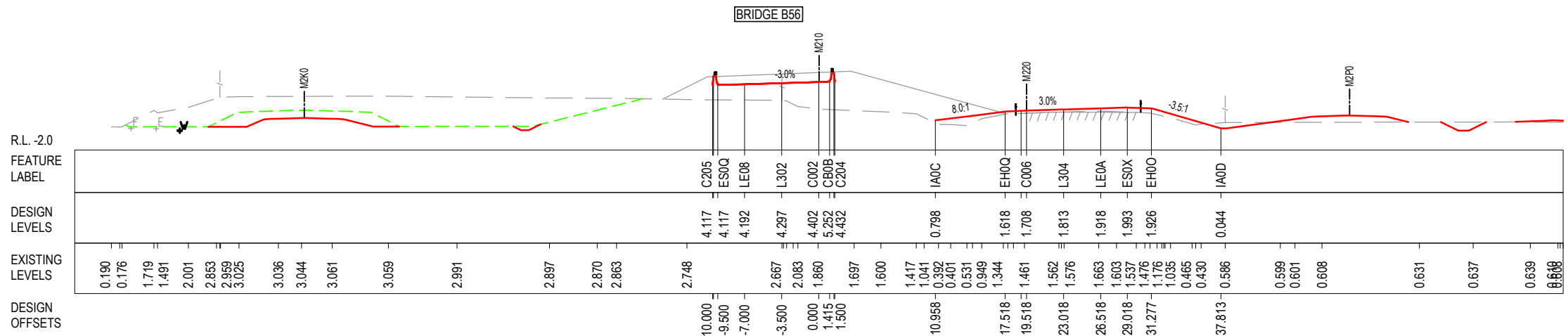
PRELOAD DESIGN SURFACE	— (solid red line)
EARLY WORKS DESIGN	- - - (dashed green line)
LANDSCAPE MOUND SURFACE	— (solid blue line)
EXISTING SURFACE	- - - (dashed black line)

***Disclaimer:** This information is to be used only for the purpose of inspecting fixing or varying road levels in accordance with Part 3 of the Roads Act 1993. In some locations the road configuration has been refined without impacting the road level.

ACCEPTED FOR CONSTRUCTION

DESIGN LOT CODE B-81-RA-02		DESIGN MODEL FILE(S) USED FOR DOCUMENTATION OF THIS DRAWING W2B-ABJ-B-RA-MOD-09002_WK68		PLOT DATE / TIME 21/04/17 10:23:10 AM James Terpening		PLOT BY JAMES TERPENING		CLIENT CLARENCE VALLEY COUNCIL		HW10 - PACIFIC HIGHWAY UPGRADE MACLEAN TO DEVILS PULPIT PORTION B CONTROL LINE M210 CROSS SECTIONS RA02	SHEET No. 19 of 89
AMENDMENT / REVISION DESCRIPTION ISSUED FOR CONSTRUCTION		DRAWINGS / DESIGN PREPARED BY ARCADIS Beca ABJV		TITLE MACLEAN TO DEVILS PULPIT		DRG CHECK CRAIG DUNNINGHAM		NSW GOVERNMENT Transport Roads & Maritime Services			
WVR No. APPROVAL SA.		SCALES ON A3 SIZE DRAWING 0 5 10 15 20 25 SCALE 1:500m		DESIGN DANRO ODENDAL		DESIGN CHECK FARIZ RAHMAN		PREPARED FOR PACIFIC HIGHWAY OFFICE		RMS REGISTRATION No. DS2016/000619	PART 1
CO-ORDINATE SYSTEM MGA ZONE 56		HEIGHT DATUM AHD		DESIGN MNGR DANIEL KEHOE		PROJECT MNGR GREG RIORDAN		ISSUE STATUS ISSUED FOR CONSTRUCTION		EDMS No. SF2015/118045	SHEET No. RA-B-07219 ISSUE A

MAY BE INCOMPLETE IF COPIED
 C:\Project\wise\W2B\Working_Drawings_RA02\W2B-ABJ-B-RA-DRG-07220.dwg
 11 ON A3 SIZE ORIGINAL



NOTES
 1. THE PRELOAD SURFACE AS SHOWN ON THE CROSS SECTIONS IS BASED ON THE DESIGN PRELOAD LEVELS AT THE TIME THE PRELOAD MATERIAL WAS PLACED. SOME SETTLEMENT IS EXPECTED TO HAVE OCCURRED THROUGH THESE ZONES AND AS SUCH THE EXISTING LEVELS OF THE PRELOAD SURFACE ARE EXPECTED TO BE LOWER THAN SHOWN. THE CONTRACTOR SHALL CONFIRM ALL EXISTING PRE-LOAD LEVELS ON SITE PRIOR TO CONSTRUCTION.

LEGEND

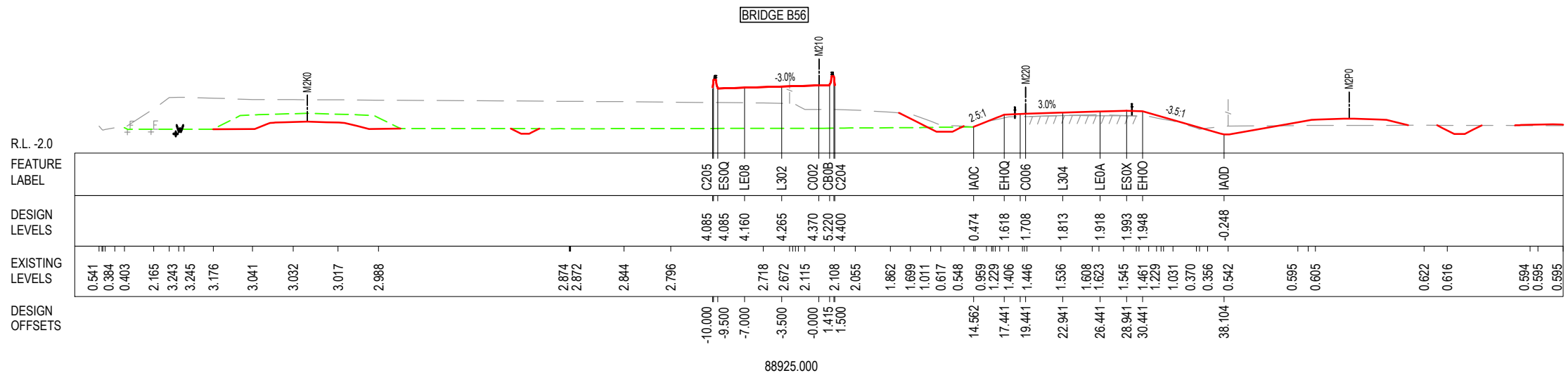
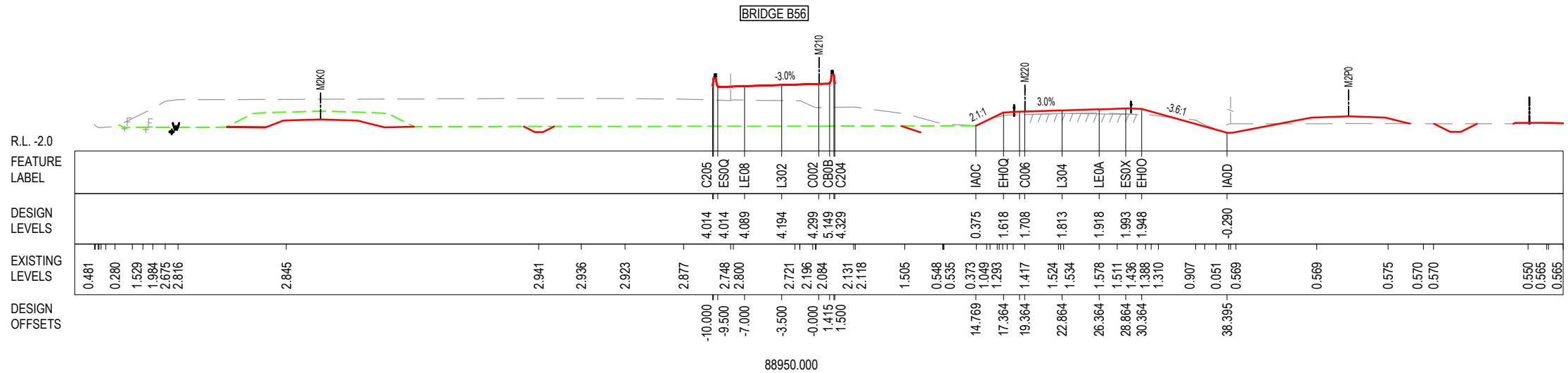
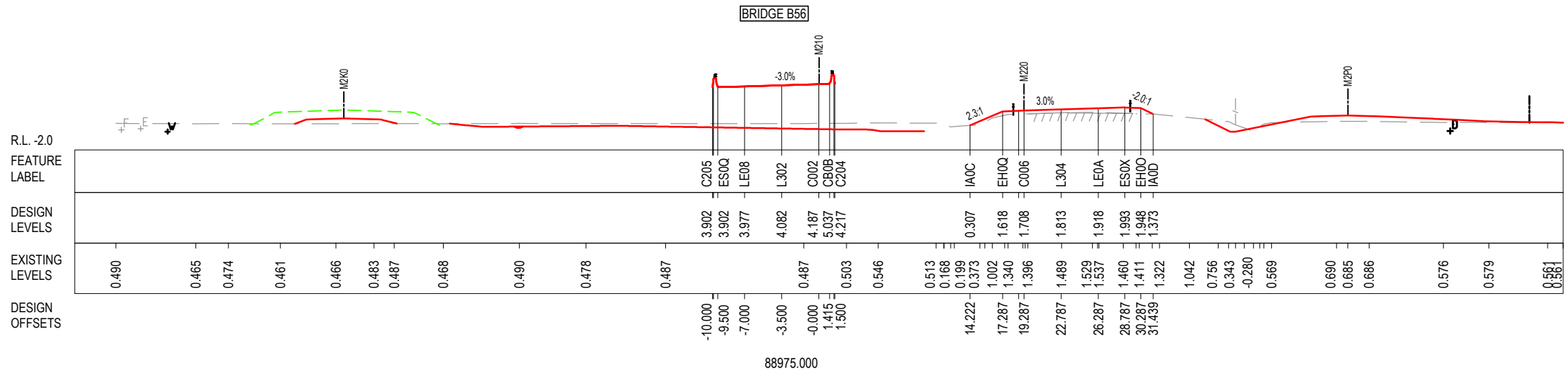
PRELOAD DESIGN SURFACE	— (solid red line)
EARLY WORKS DESIGN	- - - (dashed green line)
LANDSCAPE MOUND SURFACE	— (solid green line)
EXISTING SURFACE	- - - (dashed black line)

***Disclaimer:** This information is to be used only for the purpose of inspecting fixing or varying road levels in accordance with Part 3 of the Roads Act 1993. In some locations the road configuration has been refined without impacting the road level.

ACCEPTED FOR CONSTRUCTION

AMENDMENT / REVISION DESCRIPTION ISSUED FOR CONSTRUCTION	DESIGN LOT CODE B-81-RA-02	DESIGN MODEL FILE(S) USED FOR DOCUMENTATION OF THIS DRAWING W2B-ABJ-B-RA-MOD-09002_WK68	PLOT DATE / TIME 21/04/17 10:23:12 AM James Terpening	CLIENT Transport Roads & Maritime Services	A3
APPROVAL SA.	DRAWINGS / DESIGN PREPARED BY 	SCALES ON A3 SIZE DRAWING 0 5 10 15 20 25 SCALE 1:500m	TITLE NAME DATE DRAWN JAMES TERPENING 21.04.17 DRG CHECK CRAIG DUNNINGHAM 21.04.17 DESIGN DANRO ODENDAL 21.04.17 DESIGN CHECK FARIZ RAHMAN 21.04.17 DESIGN MNGR DANIEL KEHOE 21.04.17 PROJECT MNGR GREG RIORDAN 21.04.17	PREPARED FOR PACIFIC HIGHWAY OFFICE	CLARENCE VALLEY COUNCIL HW10 - PACIFIC HIGHWAY UPGRADE MACLEAN TO DEVILS PULPIT PORTION B CONTROL LINE M210 CROSS SECTIONS RA02 SHEET No. 20 of 89
		CO-ORDINATE SYSTEM MGA ZONE 56	HEIGHT DATUM AHD	RMS REGISTRATION No. DS2016/000619 ISSUE STATUS ISSUED FOR CONSTRUCTION	
				EDMS No. SF2015/118045 SHEET No. RA-B-07220 ISSUE A	PART 1

MAY BE INCOMPLETE IF COPIED
 C:\Project\wise\W2B\Working\Drawings_RA02\W2B-ABJ-B-RA-DRG-07221.dwg
 11 ON A3 SIZE ORIGINAL



NOTES

1. THE PRELOAD SURFACE AS SHOWN ON THE CROSS SECTIONS IS BASED ON THE DESIGN PRELOAD LEVELS AT THE TIME THE PRELOAD MATERIAL WAS PLACED. SOME SETTLEMENT IS EXPECTED TO HAVE OCCURRED THROUGH THESE ZONES AND AS SUCH THE EXISTING LEVELS OF THE PRELOAD SURFACE ARE EXPECTED TO BE LOWER THAN SHOWN. THE CONTRACTOR SHALL CONFIRM ALL EXISTING PRE-LOAD LEVELS ON SITE PRIOR TO CONSTRUCTION.

LEGEND

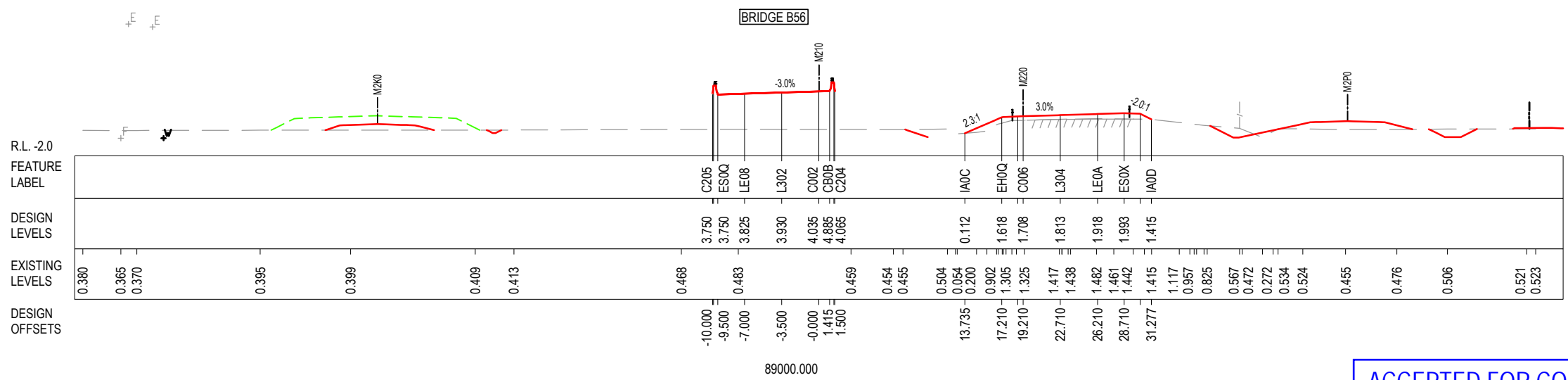
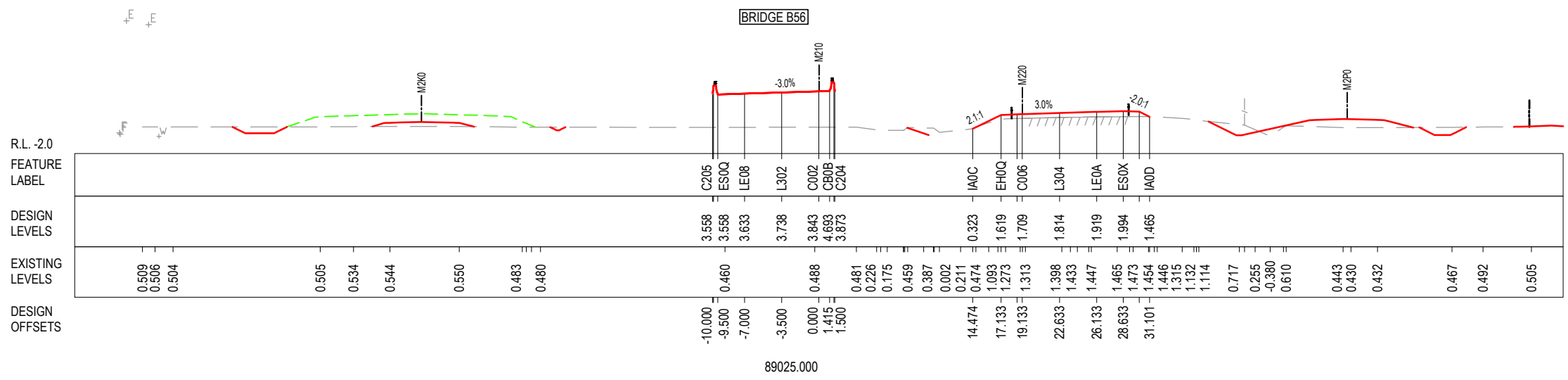
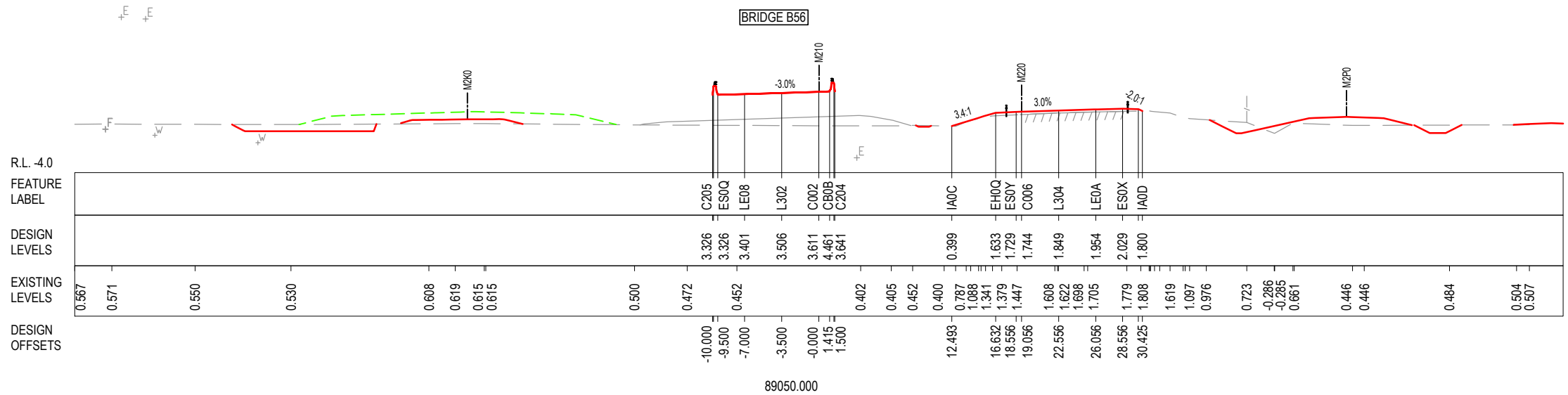
- PRELOAD DESIGN SURFACE ———
- EARLY WORKS DESIGN - - - - -
- LANDSCAPE MOUND SURFACE ———
- EXISTING SURFACE - - - - -

*Disclaimer: This information is to be used only for the purpose of inspecting fixing or varying road levels in accordance with Part 3 of the Roads Act 1993. In some locations the road configuration has been refined without impacting the road level.

ACCEPTED FOR CONSTRUCTION

	DESIGN LOT CODE B-81-RA-02	DESIGN MODEL FILE(S) USED FOR DOCUMENTATION OF THIS DRAWING W2B-ABJ-B-RA-MOD-09002_WK68	PLOT DATE / TIME 21/04/17 10:23:14 AM James Terpening
AMENDMENT / REVISION DESCRIPTION ISSUED FOR CONSTRUCTION	WVR No. APPROVAL SA.	SCALES ON A3 SIZE DRAWING 0 5 10 15 20 25 SCALE 1:500m	DRAWINGS / DESIGN PREPARED BY ARCADIS Beca
		CO-ORDINATE SYSTEM MGA ZONE 56	HEIGHT DATUM AHD
			TITLE NAME DATE DRAWN JAMES TERPENING 21.04.17 DRG CHECK CRAIG DUNNINGHAM 21.04.17 DESIGN DANRO ODENDAL 21.04.17 DESIGN CHECK FARIZ RAHMAN 21.04.17 DESIGN MNGR DANIEL KEHOE 21.04.17 PROJECT MNGR GREG RIORDAN 21.04.17
			CLIENT NSW GOVERNMENT Transport Roads & Maritime Services PREPARED FOR PACIFIC HIGHWAY OFFICE
			CLARENCE VALLEY COUNCIL HW10 - PACIFIC HIGHWAY UPGRADE MACLEAN TO DEVILS PULPIT PORTION B CONTROL LINE M210 CROSS SECTIONS RA02 SHEET No. 21 of 89 RMS REGISTRATION No. DS2016/000619 ISSUE STATUS ISSUED FOR CONSTRUCTION EDMS No. SF2015/118045 SHEET No. RA-B-07221 ISSUE A

MAY BE INCOMPLETE IF COPIED
 ON A3 SIZE ORIGINAL
 C:\Project\wise\W2B\Working\Drawings_RA02\W2B-ABJ-B-RA-DRG-07222.dwg



NOTES
 1. THE PRELOAD SURFACE AS SHOWN ON THE CROSS SECTIONS IS BASED ON THE DESIGN PRELOAD LEVELS AT THE TIME THE PRELOAD MATERIAL WAS PLACED. SOME SETTLEMENT IS EXPECTED TO HAVE OCCURRED THROUGH THESE ZONES AND AS SUCH THE EXISTING LEVELS OF THE PRELOAD SURFACE ARE EXPECTED TO BE LOWER THAN SHOWN. THE CONTRACTOR SHALL CONFIRM ALL EXISTING PRE-LOAD LEVELS ON SITE PRIOR TO CONSTRUCTION.

LEGEND

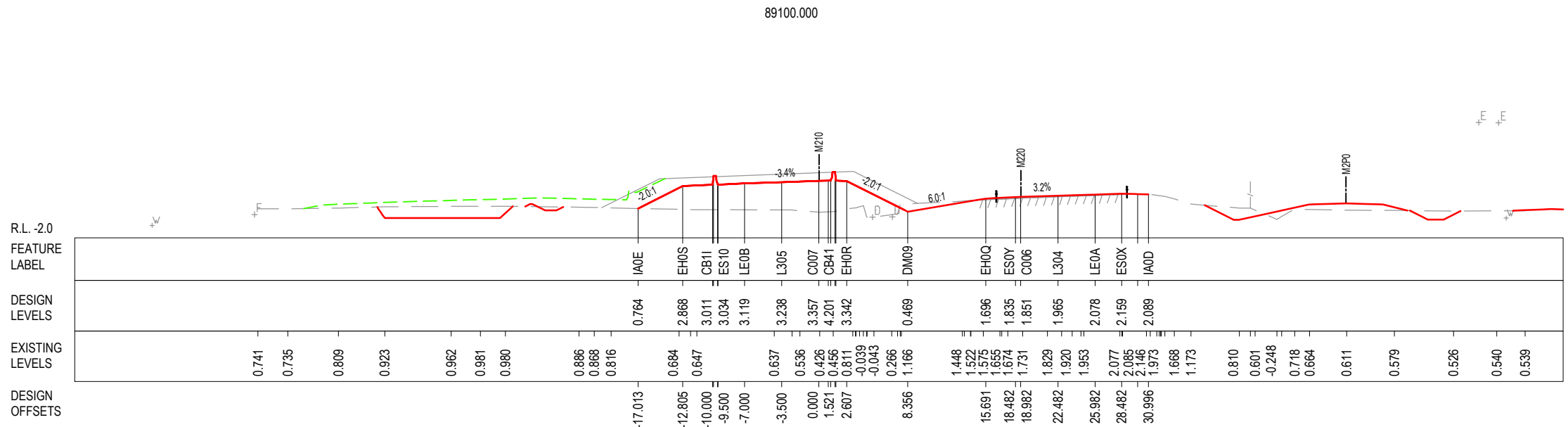
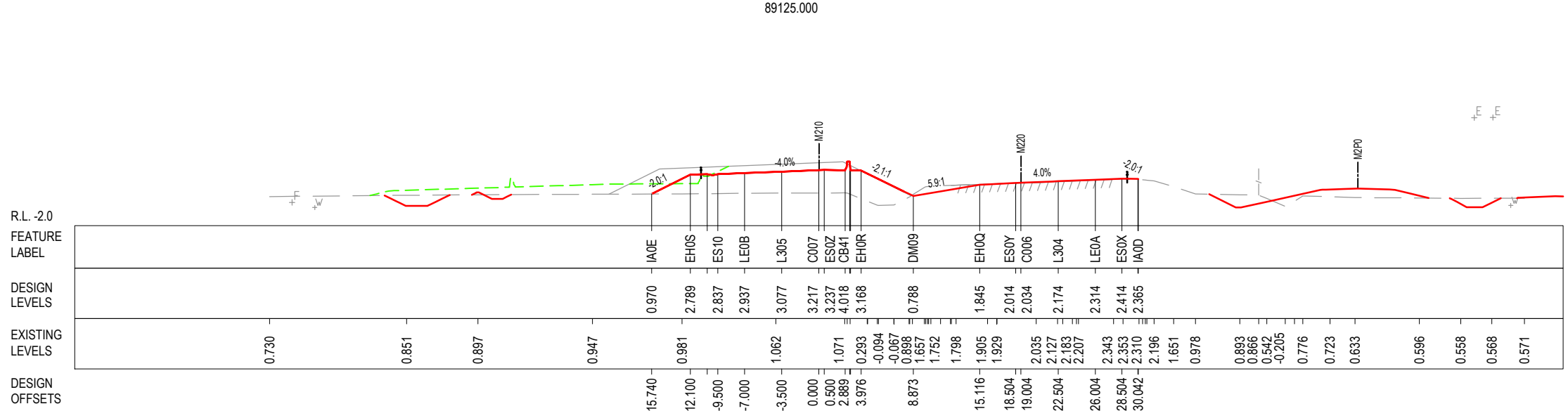
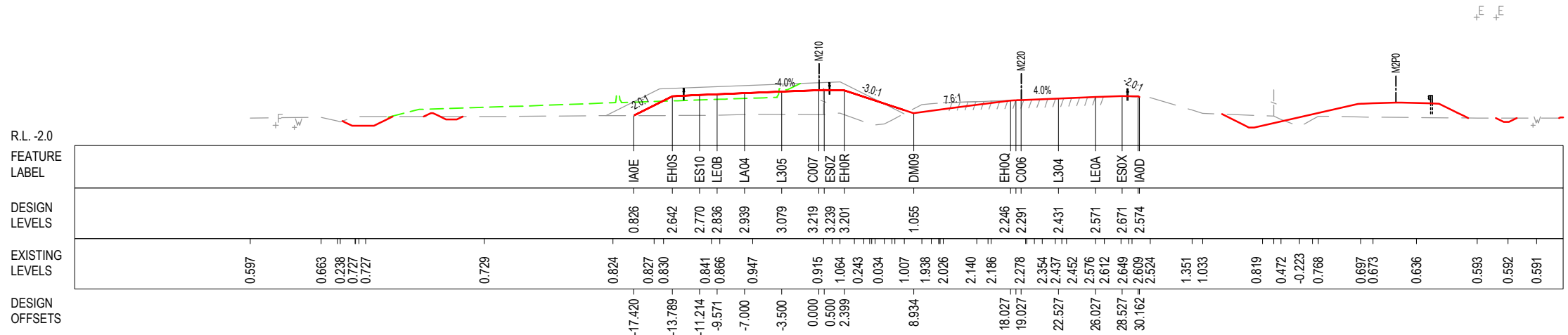
PRELOAD DESIGN SURFACE	— (Red solid line)
EARLY WORKS DESIGN	- - - (Green dashed line)
LANDSCAPE MOUND SURFACE	— (Red dashed line)
EXISTING SURFACE	- - - (Black dashed line)

***Disclaimer:** This information is to be used only for the purpose of inspecting fixing or varying road levels in accordance with Part 3 of the Roads Act 1993. In some locations the road configuration has been refined without impacting the road level.

ACCEPTED FOR CONSTRUCTION

DESIGN LOT CODE B-81-RA-02	DESIGN MODEL FILE(S) USED FOR DOCUMENTATION OF THIS DRAWING W2B-ABJ-B-RA-MOD-09002_WK68	PLLOT DATE / TIME 21/04/17 10:23:16 AM James Terpening	PLLOT BY James Terpening	CLIENT CLARENCE VALLEY COUNCIL HW10 - PACIFIC HIGHWAY UPGRADE MACLEAN TO DEVILS PULPIT PORTION B CONTROL LINE M210 CROSS SECTIONS RA02	A3
AMENDMENT / REVISION DESCRIPTION ISSUED FOR CONSTRUCTION	WVR No. APPROVAL SA.	SCALES ON A3 SIZE DRAWING 0 5 10 15 20 25 SCALE 1:500m	DRAWINGS / DESIGN PREPARED BY ARCADIS Beca	TITLE Transport Roads & Maritime Services	RMS REGISTRATION No. DS2016/000619
	CO-ORDINATE SYSTEM MGA ZONE 56	HEIGHT DATUM AHD	DESIGN MNGR DANIEL KEHOE	PREPARED FOR PACIFIC HIGHWAY OFFICE	ISSUE STATUS ISSUED FOR CONSTRUCTION
			PROJECT MNGR GREG RIORDAN		EDMS No. SF2015/118045
					SHEET No. RA-B-07222
					ISSUE A

MAY BE INCOMPLETE IF COPIED
C:\Project\wise\W2B\Working\Drawings_RA02\W2B-ABJ-B-RA-DRG-07223.dwg
11 ON A3 SIZE ORIGINAL



NOTES
1. THE PRELOAD SURFACE AS SHOWN ON THE CROSS SECTIONS IS BASED ON THE DESIGN PRELOAD LEVELS AT THE TIME THE PRELOAD MATERIAL WAS PLACED. SOME SETTLEMENT IS EXPECTED TO HAVE OCCURRED THROUGH THESE ZONES AND AS SUCH THE EXISTING LEVELS OF THE PRELOAD SURFACE ARE EXPECTED TO BE LOWER THAN SHOWN. THE CONTRACTOR SHALL CONFIRM ALL EXISTING PRE-LOAD LEVELS ON SITE PRIOR TO CONSTRUCTION.

LEGEND

PRELOAD DESIGN SURFACE	— (Solid Red)
EARLY WORKS DESIGN	- - - (Dashed Green)
LANDSCAPE MOUND SURFACE	— (Solid Green)
EXISTING SURFACE	- - - (Dashed Grey)

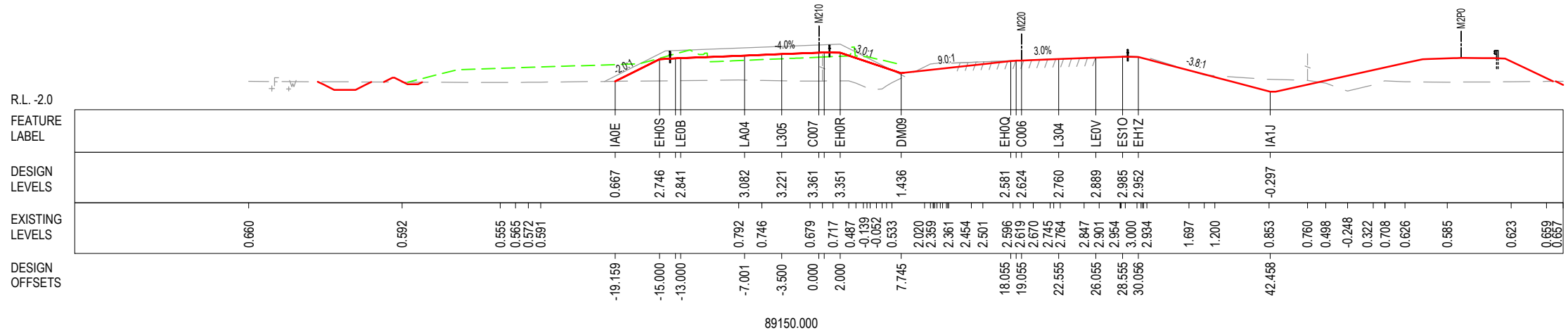
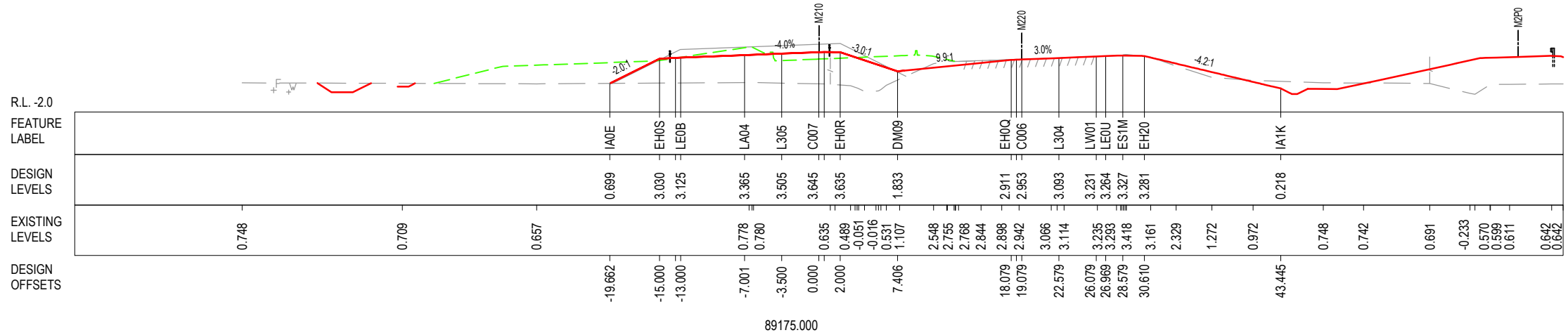
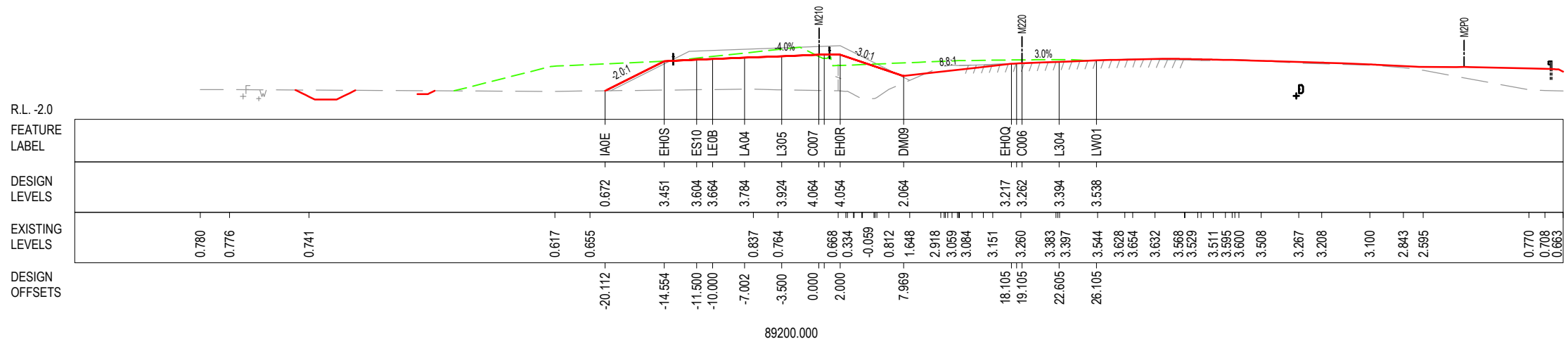
***Disclaimer:** This information is to be used only for the purpose of inspecting fixing or varying road levels in accordance with Part 3 of the Roads Act 1993. In some locations the road configuration has been refined without impacting the road level.

ACCEPTED FOR CONSTRUCTION

DESIGN LOT CODE B-81-RA-02	DESIGN MODEL FILE(S) USED FOR DOCUMENTATION OF THIS DRAWING W2B-ABJ-B-RA-MOD-09002_WK68	PLOT DATE / TIME 21/04/17 10:23:18 AM James Terpening	PLOT BY JAMES TERPENING	CLIENT CLARENCE VALLEY COUNCIL	A3
AMENDMENT / REVISION DESCRIPTION ISSUED FOR CONSTRUCTION	WVR No. APPROVAL SA.	SCALES ON A3 SIZE DRAWING 0 5 10 15 20 25 SCALE 1:500m	DRAWINGS / DESIGN PREPARED BY ARCADIS ABJV Beca	TITLE HW10 - PACIFIC HIGHWAY UPGRADE MACLEAN TO DEVILS PULPIT PORTION B CONTROL LINE M210 CROSS SECTIONS RA02	SHEET No. 23 of 89
	CO-ORDINATE SYSTEM MGA ZONE 56	HEIGHT DATUM AHD	DESIGN CHECK CRAIG DUNNINGHAM	PREPARED FOR PACIFIC HIGHWAY OFFICE	RMS REGISTRATION No. DS2016/000619
			DESIGN DANRO ODENDAL		ISSUE STATUS ISSUED FOR CONSTRUCTION
			DESIGN CHECK FARIZ RAHMAN		EDMS No. SF2015/118045
			DESIGN MNGR DANIEL KEHOE		SHEET No. RA-B-07223
			PROJECT MNGR GREG RIORDAN		PART 1 ISSUE A

© Roads and Maritime Services

MAY BE INCOMPLETE IF COPIED FROM A3 SIZE ORIGINAL
C:\Project\W2B\Working\Drawings_RA02\W2B-ABJ-B-RA-DRG-07224.dwg



NOTES
 1. THE PRELOAD SURFACE AS SHOWN ON THE CROSS SECTIONS IS BASED ON THE DESIGN PRELOAD LEVELS AT THE TIME THE PRELOAD MATERIAL WAS PLACED. SOME SETTLEMENT IS EXPECTED TO HAVE OCCURRED THROUGH THESE ZONES AND AS SUCH THE EXISTING LEVELS OF THE PRELOAD SURFACE ARE EXPECTED TO BE LOWER THAN SHOWN. THE CONTRACTOR SHALL CONFIRM ALL EXISTING PRE-LOAD LEVELS ON SITE PRIOR TO CONSTRUCTION.

LEGEND

PRELOAD DESIGN SURFACE	— (Red solid line)
EARLY WORKS DESIGN	- - - (Green dashed line)
LANDSCAPE MOUND SURFACE	— (Pink solid line)
EXISTING SURFACE	- - - (Grey dashed line)

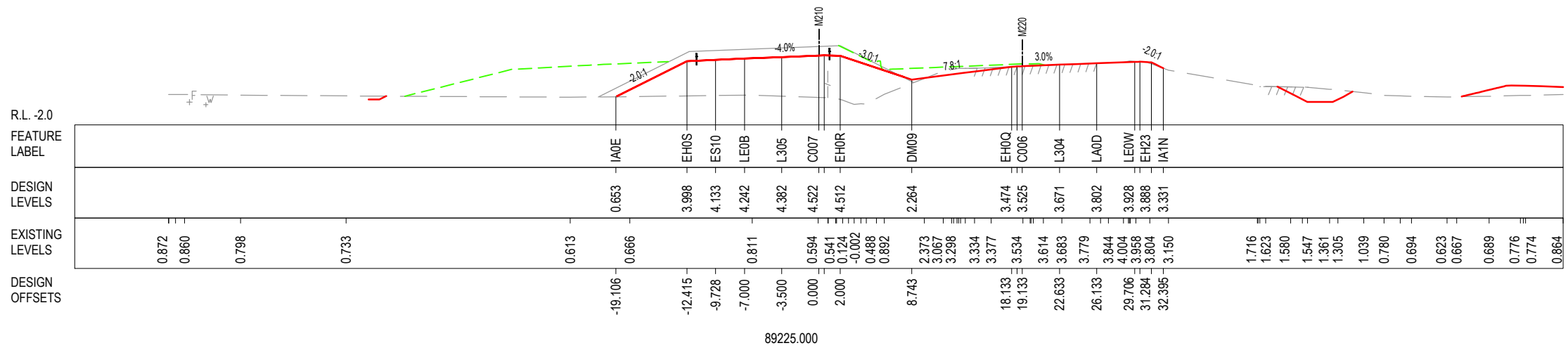
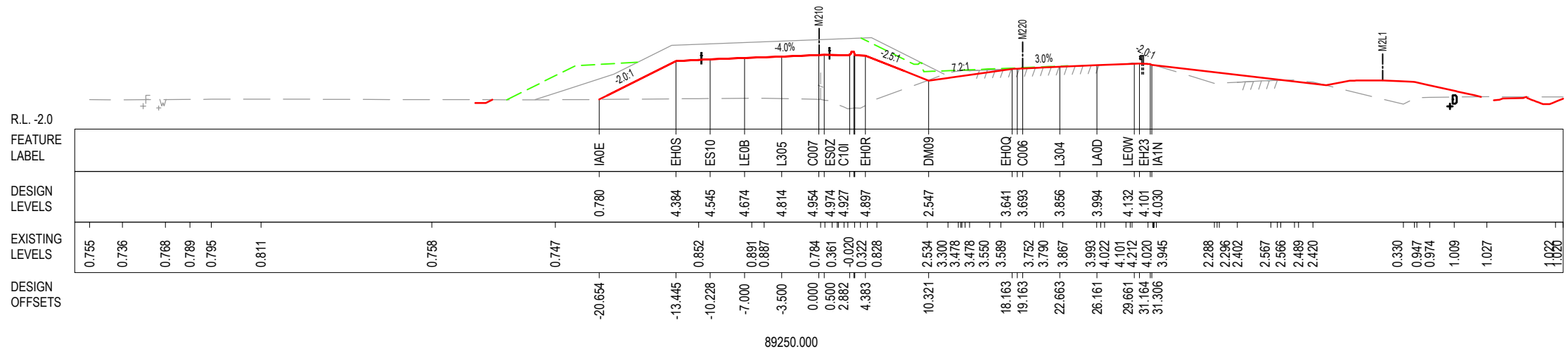
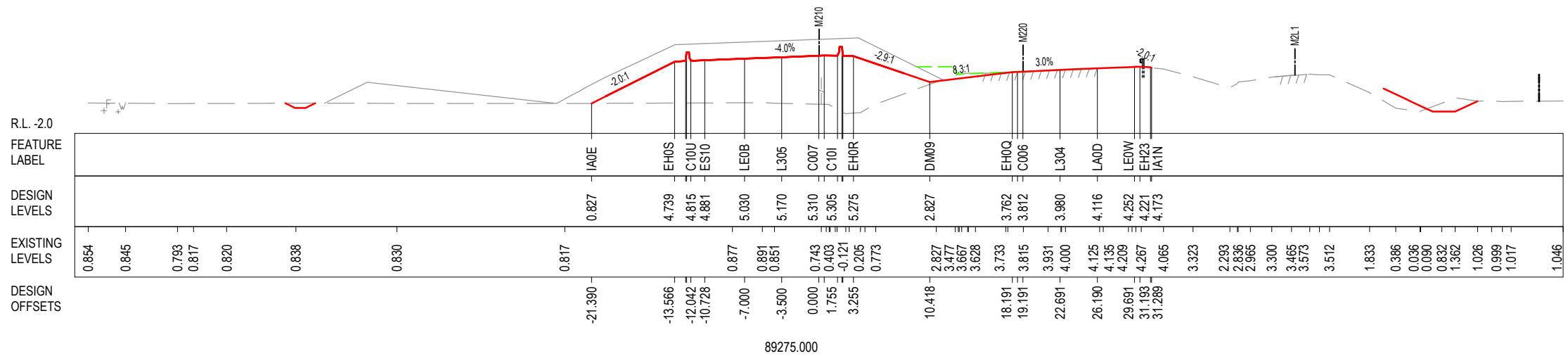
***Disclaimer:** This information is to be used only for the purpose of inspecting fixing or varying road levels in accordance with Part 3 of the Roads Act 1993. In some locations the road configuration has been refined without impacting the road level.

ACCEPTED FOR CONSTRUCTION

DESIGN LOT CODE B-81-RA-02	DESIGN MODEL FILE(S) USED FOR DOCUMENTATION OF THIS DRAWING W2B-ABJ-B-RA-MOD-09002_WK68	PLOT DATE / TIME 21/04/17 10:23:20 AM James Terpening	PLOT BY James Terpening	CLIENT CLARENCE VALLEY COUNCIL HW10 - PACIFIC HIGHWAY UPGRADE MACLEAN TO DEVILS PULPIT PORTION B CONTROL LINE M210 CROSS SECTIONS RA02	A3
AMENDMENT / REVISION DESCRIPTION ISSUED FOR CONSTRUCTION	WVR No. APPROVAL SA.	SCALES ON A3 SIZE DRAWING 0 5 10 15 20 25 SCALE 1:500m	DRAWINGS / DESIGN PREPARED BY ARCADIS Beca	TITLE Transport Roads & Maritime Services	RMS REGISTRATION No. DS2016/000619
	CO-ORDINATE SYSTEM MGA ZONE 56	HEIGHT DATUM AHD	DESIGNED BY JAMES TERPENING 21.04.17	PREPARED FOR PACIFIC HIGHWAY OFFICE	SHEET No. 24 of 89
			DRG CHECK CRAIG DUNNINGHAM 21.04.17		PART 1
			DESIGN DANRO ODENDAL 21.04.17		ISSUE A
			DESIGN CHECK FARIZ RAHMAN 21.04.17		ISSUE STATUS ISSUED FOR CONSTRUCTION
			DESIGN MNGR DANIEL KEHOE 21.04.17		EDMS No. SF2015/118045
			PROJECT MNGR GREG RIORDAN 21.04.17		SHEET No. RA-B-07224
					© Roads and Maritime Services

MAY BE INCOMPLETE IF COPIED

C:\Project\wise\W2B\Working\Drawings_RA02\W2B-ABJ-B-RA-DRG-07225.dwg
11 ON A3 SIZE ORIGINAL



NOTES
 1. THE PRELOAD SURFACE AS SHOWN ON THE CROSS SECTIONS IS BASED ON THE DESIGN PRELOAD LEVELS AT THE TIME THE PRELOAD MATERIAL WAS PLACED. SOME SETTLEMENT IS EXPECTED TO HAVE OCCURRED THROUGH THESE ZONES AND AS SUCH THE EXISTING LEVELS OF THE PRELOAD SURFACE ARE EXPECTED TO BE LOWER THAN SHOWN. THE CONTRACTOR SHALL CONFIRM ALL EXISTING PRE-LOAD LEVELS ON SITE PRIOR TO CONSTRUCTION.

LEGEND

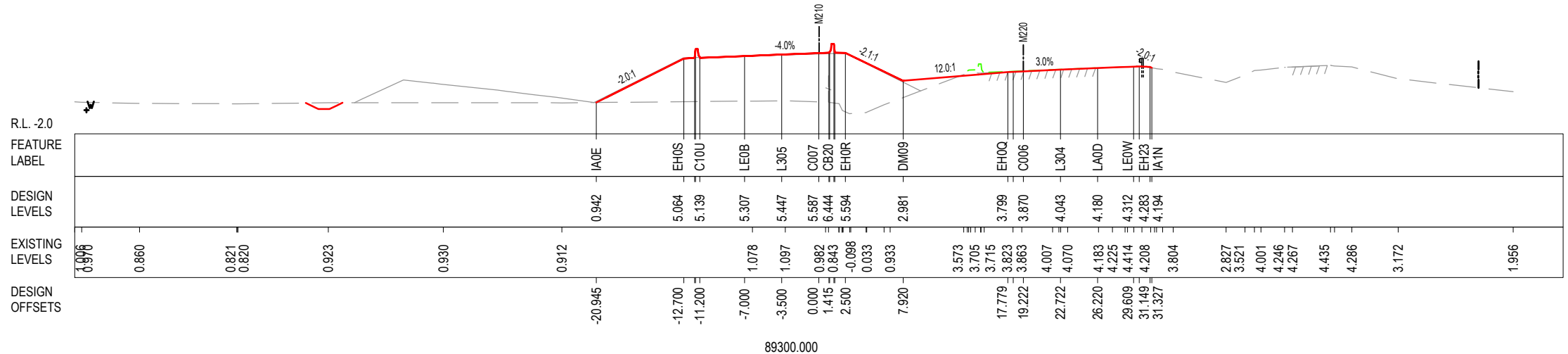
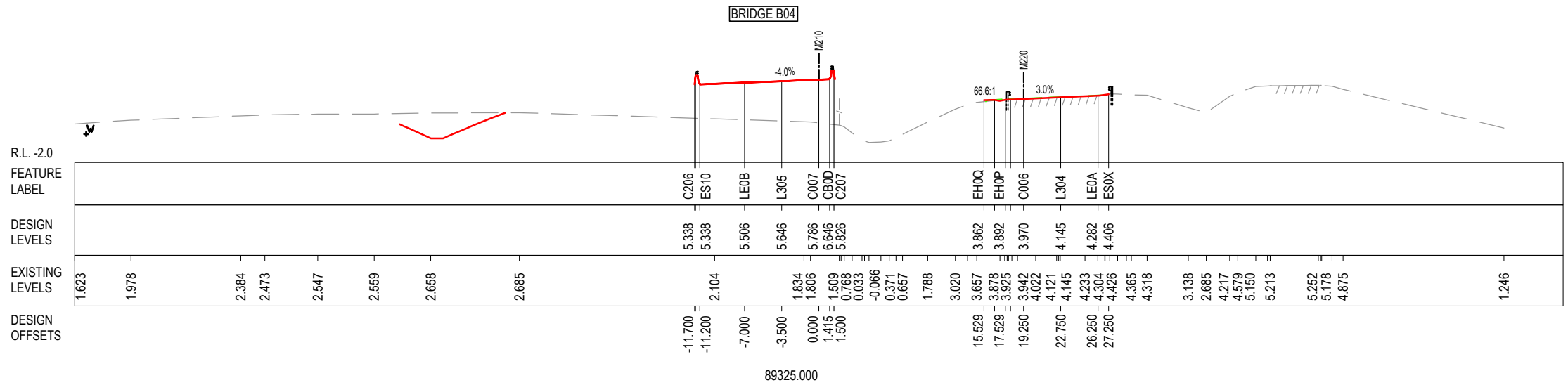
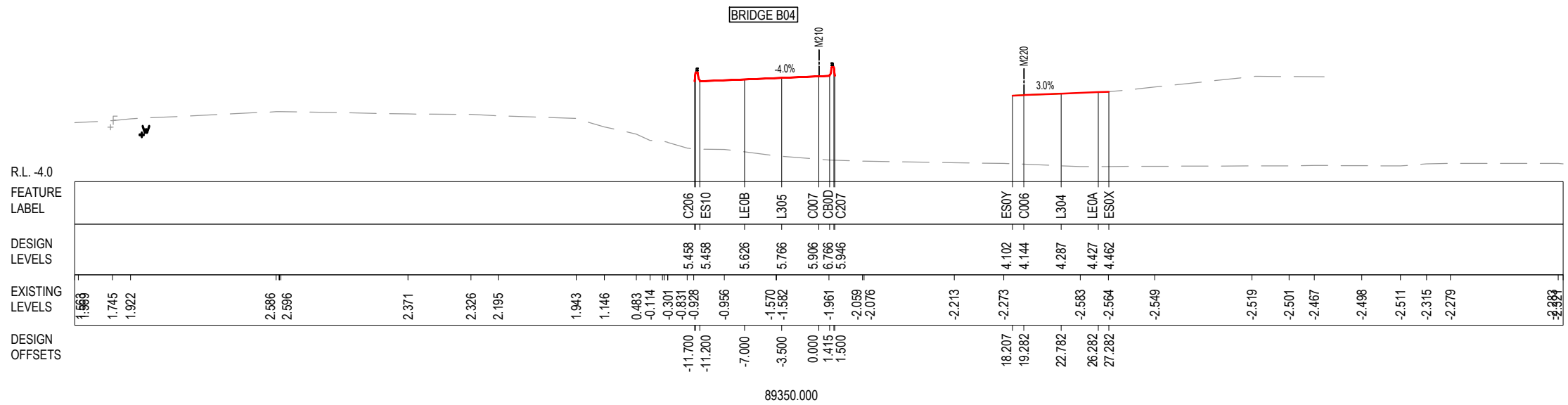
PRELOAD DESIGN SURFACE	— (Red Solid Line)
EARLY WORKS DESIGN	- - - (Green Dashed Line)
LANDSCAPE MOUND SURFACE	— (Blue Dotted Line)
EXISTING SURFACE	- - - (Black Dashed Line)

***Disclaimer:** This information is to be used only for the purpose of inspecting fixing or varying road levels in accordance with Part 3 of the Roads Act 1993. In some locations the road configuration has been refined without impacting the road level.

ACCEPTED FOR CONSTRUCTION

DESIGN LOT CODE B-81-RA-02	DESIGN MODEL FILE(S) USED FOR DOCUMENTATION OF THIS DRAWING W2B-ABJ-B-RA-MOD-09002_WK68	PLOT DATE / TIME 21/04/17 10:23:23 AM James Terpening	PLOT BY James Terpening	CLIENT CLARENCE VALLEY COUNCIL HW10 - PACIFIC HIGHWAY UPGRADE MACLEAN TO DEVILS PULPIT PORTION B CONTROL LINE M210 CROSS SECTIONS RA02	A3
AMENDMENT / REVISION DESCRIPTION ISSUED FOR CONSTRUCTION	WVR No. APPROVAL SA.	SCALES ON A3 SIZE DRAWING 0 5 10 15 20 25 SCALE 1:500m	DRAWINGS / DESIGN PREPARED BY ARCADIS Beca	TITLE Transport Roads & Maritime Services	RMS REGISTRATION No. DS2016/000619
	CO-ORDINATE SYSTEM MGA ZONE 56	HEIGHT DATUM AHD	DESIGNED BY JAMES TERPENING 21.04.17 DRG CHECK CRAIG DUNNINGHAM 21.04.17 DESIGN DANRO ODENDAL 21.04.17 DESIGN CHECK FARIZ RAHMAN 21.04.17 DESIGN MNGR DANIEL KEHOE 21.04.17 PROJECT MNGR GREG RIORDAN 21.04.17	PREPARED FOR PACIFIC HIGHWAY OFFICE	SHEET No. 25 of 89 PART 1 ISSUE A
					ISSUE STATUS ISSUED FOR CONSTRUCTION
					EDMS No. SF2015/118045
					SHEET No. RA-B-07225
					© Roads and Maritime Services

MAY BE INCOMPLETE IF COPIED
 C:\Project\W2B\Working\Drawings_RA02\W2B-ABJ-B-RA-DRG-07226.dwg
 11 ON A3 SIZE ORIGINAL



NOTES
 1. THE PRELOAD SURFACE AS SHOWN ON THE CROSS SECTIONS IS BASED ON THE DESIGN PRELOAD LEVELS AT THE TIME THE PRELOAD MATERIAL WAS PLACED. SOME SETTLEMENT IS EXPECTED TO HAVE OCCURRED THROUGH THESE ZONES AND AS SUCH THE EXISTING LEVELS OF THE PRELOAD SURFACE ARE EXPECTED TO BE LOWER THAN SHOWN. THE CONTRACTOR SHALL CONFIRM ALL EXISTING PRE-LOAD LEVELS ON SITE PRIOR TO CONSTRUCTION.

LEGEND

PRELOAD DESIGN SURFACE	— (solid red line)
EARLY WORKS DESIGN	- - - (dashed green line)
LANDSCAPE MOUND SURFACE	— (solid blue line)
EXISTING SURFACE	- - - (dashed black line)

***Disclaimer:** This information is to be used only for the purpose of inspecting fixing or varying road levels in accordance with Part 3 of the Roads Act 1993. In some locations the road configuration has been refined without impacting the road level.

ACCEPTED FOR CONSTRUCTION

DESIGN LOT CODE B-81-RA-02	DESIGN MODEL FILE(S) USED FOR DOCUMENTATION OF THIS DRAWING W2B-ABJ-B-RA-MOD-09002_WK68	PLOT DATE / TIME 21/04/17 10:23:25 AM James Terpening	PLOT BY James Terpening	CLIENT CLARENCE VALLEY COUNCIL HW10 - PACIFIC HIGHWAY UPGRADE MACLEAN TO DEVILS PULPIT PORTION B CONTROL LINE M210 CROSS SECTIONS RA02	A3
AMENDMENT / REVISION DESCRIPTION ISSUED FOR CONSTRUCTION	WVR No. APPROVAL S.A.	SCALES ON A3 SIZE DRAWING 0 5 10 15 20 25 SCALE 1:500m	DRAWINGS / DESIGN PREPARED BY ARCADIS Beca	TITLE Transport Roads & Maritime Services	RMS REGISTRATION No. DS2016/000619
	CO-ORDINATE SYSTEM MGA ZONE 56	HEIGHT DATUM AHD	DESIGN CHECK CRAIG DUNNINGHAM	PREPARED FOR PACIFIC HIGHWAY OFFICE	ISSUE STATUS ISSUED FOR CONSTRUCTION
			DESIGN DANRO ODENDAL		EDMS No. SF2015/118045
			DESIGN CHECK FARIZ RAHMAN		SHEET No. RA-B-07226
			DESIGN MNGR DANIEL KEHOE		PART 1
			PROJECT MNGR GREG RIORDAN		ISSUE A

MAY BE INCOMPLETE IF COPIED
 C:\Project\W2B\W2B\W2B-ABJ-B-RA-DRG-07227.dwg
 11 ON A3 SIZE ORIGINAL

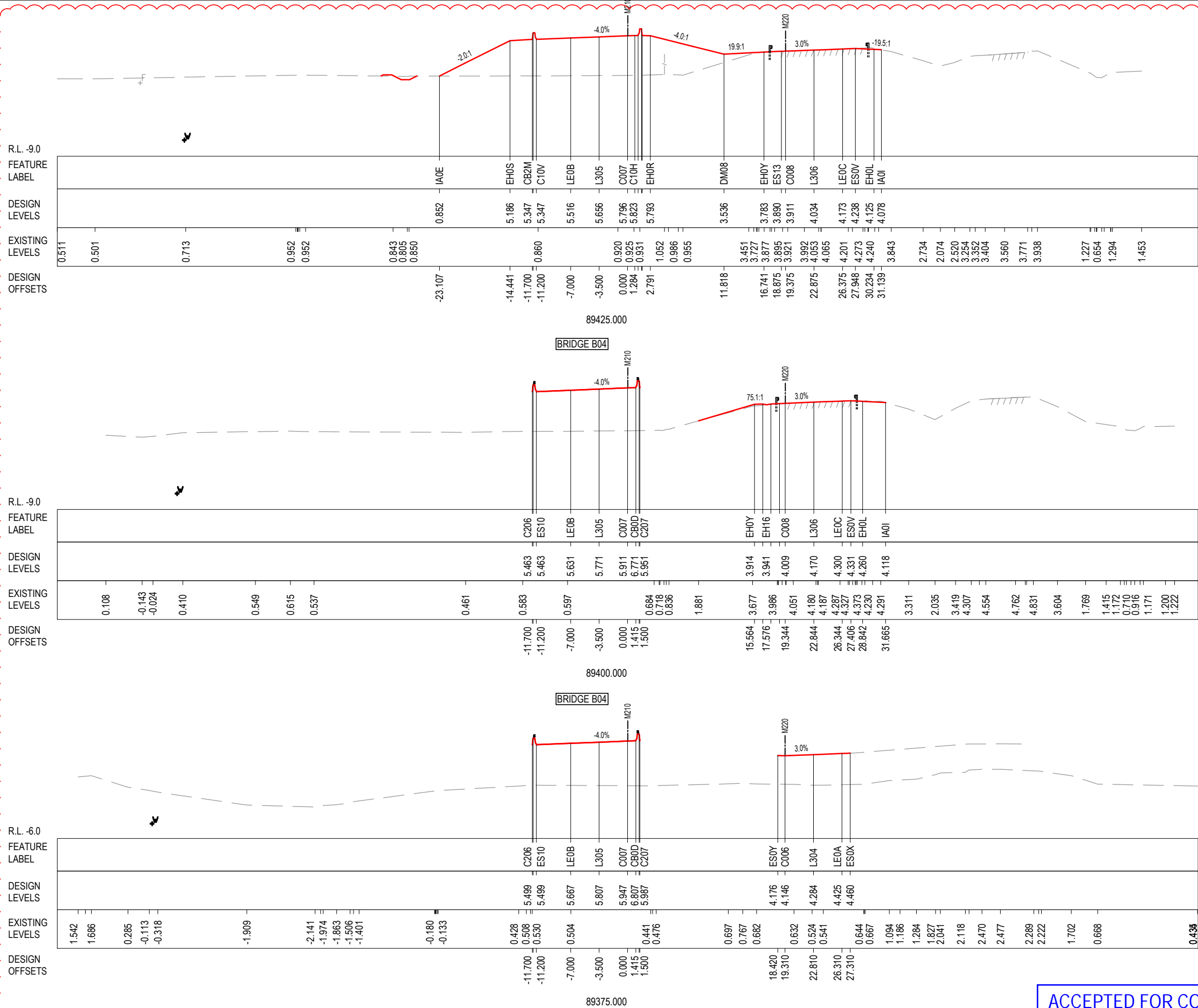
NOTES

1. THE PRELOAD SURFACE AS SHOWN ON THE CROSS SECTIONS IS BASED ON THE DESIGN PRELOAD LEVELS AT THE TIME THE PRELOAD MATERIAL WAS PLACED. SOME SETTLEMENT IS EXPECTED TO HAVE OCCURRED THROUGH THESE ZONES AND AS SUCH THE EXISTING LEVELS OF THE PRELOAD SURFACE ARE EXPECTED TO BE LOWER THAN SHOWN. THE CONTRACTOR SHALL CONFIRM ALL EXISTING PRE-LOAD LEVELS ON SITE PRIOR TO CONSTRUCTION.

LEGEND

- PRELOAD DESIGN SURFACE ———
- EARLY WORKS DESIGN - - - - -
- LANDSCAPE MOUND SURFACE ———
- EXISTING SURFACE - - - - -

***Disclaimer:** This information is to be used only for the purpose of inspecting fixing or varying road levels in accordance with Part 3 of the Roads Act 1993. In some locations the road configuration has been refined without impacting the road level.



ACCEPTED FOR CONSTRUCTION

DESIGN LOT CODE B-81-RA-02		DESIGN MODEL FILE(S) USED FOR DOCUMENTATION OF THIS DRAWING W2B-ABJ-B-RA-MOD-09002_WK68		PLOT DATE / TIME 07/09/18 10:50:18 AM Tacadena, Rommel		CLIENT CLARENCE VALLEY COUNCIL HW10 - PACIFIC HIGHWAY UPGRADE MACLEAN TO DEVILS PULPIT PORTION B CONTROL LINE M210 CROSS SECTIONS RA02		SHEET No. 27 of 89	
AMENDMENT / REVISION DESCRIPTION ISSUED FOR CONSTRUCTION W2B-ABJ-B-RA-CER-00021		VVR No. APPROVAL SA. D.G.		DRAWINGS / DESIGN PREPARED BY ARCADIS Beca		TITLE NAME DATE DRAWN JAMES TERPENING 21.04.17 DRG CHECK CRAIG DUNNINGHAM 21.04.17 DESIGN DANRO ODENDAL 21.04.17 DESIGN CHECK FARIZ RAHMAN 21.04.17 DESIGN MNGR DANIEL KEHOE 21.04.17 PROJECT MNGR GREG RIORDAN 21.04.17		PREPARED FOR PACIFIC HIGHWAY OFFICE	
SCALE(S) ON A3 SIZE DRAWING 0 5 10 15 20 25 SCALE 1:500m		CO-ORDINATE SYSTEM MGA ZONE 56		HEIGHT DATUM AHD		RMS REGISTRATION No. DS2016/000619		ISSUE STATUS ISSUED FOR CONSTRUCTION	
						EDMS No. SF2015/118045		SHEET No. RA-B-07227	
								PART 1 ISSUE B	

MAY BE INCOMPLETE IF COPIED

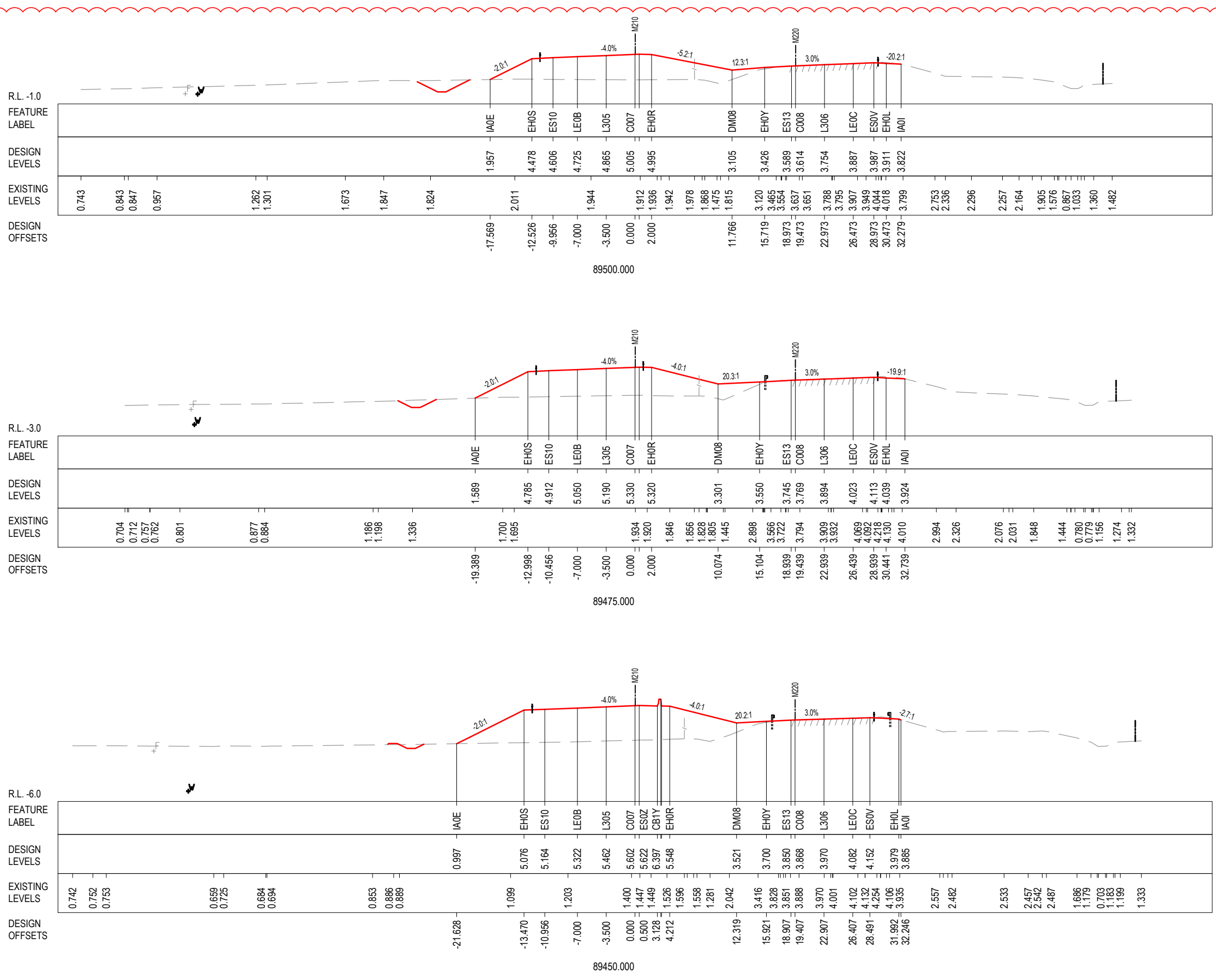
C:\Projects\W2B\W2B\W2B-ABJ-B-RA-DRG-07228.dwg
11 ON A3 SIZE ORIGINAL

NOTES

1. THE PRELOAD SURFACE AS SHOWN ON THE CROSS SECTIONS IS BASED ON THE DESIGN PRELOAD LEVELS AT THE TIME THE PRELOAD MATERIAL WAS PLACED. SOME SETTLEMENT IS EXPECTED TO HAVE OCCURRED THROUGH THESE ZONES AND AS SUCH THE EXISTING LEVELS OF THE PRELOAD SURFACE ARE EXPECTED TO BE LOWER THAN SHOWN. THE CONTRACTOR SHALL CONFIRM ALL EXISTING PRE-LOAD LEVELS ON SITE PRIOR TO CONSTRUCTION.

LEGEND

- PRELOAD DESIGN SURFACE
- EARLY WORKS DESIGN
- LANDSCAPE MOUND SURFACE
- EXISTING SURFACE

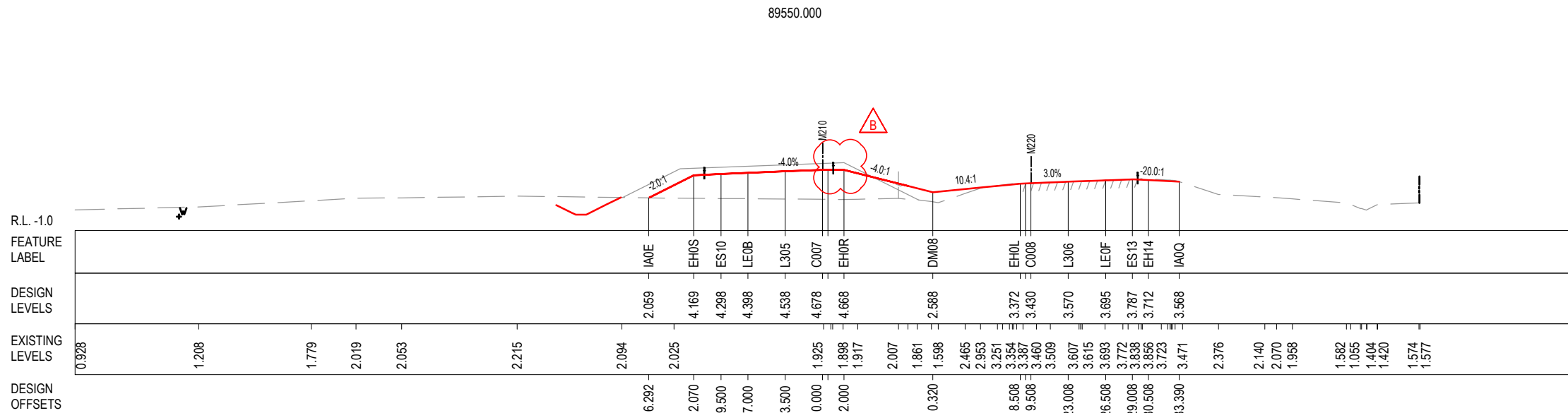

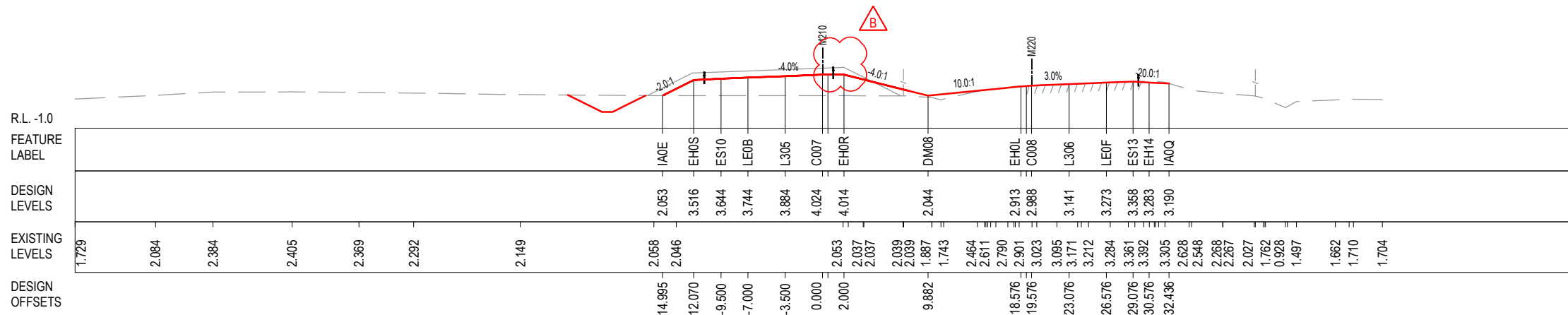


***Disclaimer:** This information is to be used only for the purpose of inspecting fixing or varying road levels in accordance with Part 3 of the Roads Act 1993. In some locations the road configuration has been refined without impacting the road level.

ACCEPTED FOR CONSTRUCTION

DESIGN LOT CODE B-81-RA-02		DESIGN MODEL FILE(S) USED FOR DOCUMENTATION OF THIS DRAWING W2B-ABJ-B-RA-MOD-09002_WK68		PLOT DATE / TIME 07/09/18 10:50:22 AM Tacadena, Rommel		PLOT BY JAMES TERPENING		CLIENT CLARENCE VALLEY COUNCIL HW10 - PACIFIC HIGHWAY UPGRADE MACLEAN TO DEVILS PULPIT PORTION B CONTROL LINE M210 CROSS SECTIONS RA02		A3
AMENDMENT / REVISION DESCRIPTION ISSUED FOR CONSTRUCTION W2B-ABJ-B-RA-CER-00009 W2B-ABJ-B-RA-CER-00021		WVR No. APPROVAL S.A. D.G. D.G.		DRAWINGS / DESIGN PREPARED BY ARCADIS Beca		TITLE NAME DATE		NSW Transport Roads & Maritime Services		RMS REGISTRATION No. DS2016/000619
SCALE ON A3 SIZE DRAWING 0 5 10 15 20 25 SCALE 1:500m		CO-ORDINATE SYSTEM MGA ZONE 56		HEIGHT DATUM AHD		DESIGN CHECK DRG CHECK DESIGN DESIGN CHECK DESIGN MNGR PROJECT MNGR		PREPARED FOR PACIFIC HIGHWAY OFFICE		ISSUE STATUS ISSUED FOR CONSTRUCTION
								SHEET No. 28 of 89		PART 1 ISSUE C
								EDMS No. SF2015/118045		SHEET No. RA-B-07228

MAY BE INCOMPLETE IF COPIED
C:\Project\wise\W2B\ms27028\W2B-ABJ-B-RA-DRG-07229.dwg
11 ON A3 SIZE ORIGINAL



NOTES

1. THE PRELOAD SURFACE AS SHOWN ON THE CROSS SECTIONS IS BASED ON THE DESIGN PRELOAD LEVELS AT THE TIME THE PRELOAD MATERIAL WAS PLACED. SOME SETTLEMENT IS EXPECTED TO HAVE OCCURRED THROUGH THESE ZONES AND AS SUCH THE EXISTING LEVELS OF THE PRELOAD SURFACE ARE EXPECTED TO BE LOWER THAN SHOWN. THE CONTRACTOR SHALL CONFIRM ALL EXISTING PRE-LOAD LEVELS ON SITE PRIOR TO CONSTRUCTION.

LEGEND

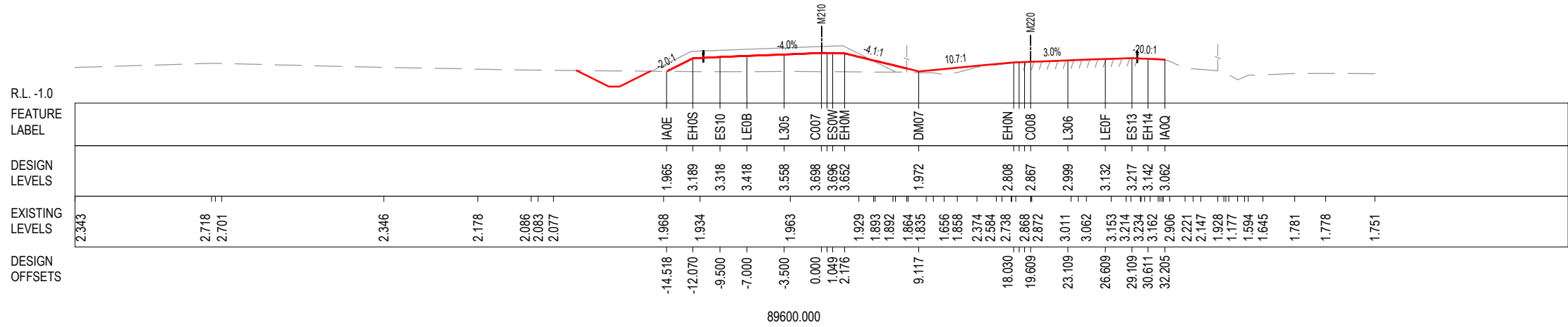


- PRELOAD DESIGN SURFACE
- EARLY WORKS DESIGN
- LANDSCAPE MOUND SURFACE
- EXISTING SURFACE

***Disclaimer:** This information is to be used only for the purpose of inspecting fixing or varying road levels in accordance with Part 3 of the Roads Act 1993. In some locations the road configuration has been refined without impacting the road level.

ACCEPTED FOR CONSTRUCTION

<p>DESIGN LOT CODE B-81-RA-02</p> <p>DESIGN MODEL FILE(S) USED FOR DOCUMENTATION OF THIS DRAWING W2B-ABJ-B-RA-MOD-09002_WK68</p> <p>AMENDMENT / REVISION DESCRIPTION ISSUED FOR CONSTRUCTION W2B-ABJ-B-RA-CER-00009</p>	<p>DESIGN APPROVAL SA. D.G.</p> <p>SCALES ON A3 SIZE DRAWING 0 5 10 15 20 25 SCALE 1:500m</p> <p>CO-ORDINATE SYSTEM MGA ZONE 56</p> <p>HEIGHT DATUM AHD</p>	<p>DRAWINGS / DESIGN PREPARED BY ARCADIS ABJV Beca</p> <p>TITLE MACLEAN TO DEVILS PULPIT PORTION B CONTROL LINE M210 CROSS SECTIONS RA02</p> <p>DESIGNER JAMES TERPENING 21.04.17</p> <p>DRG CHECK CRAIG DUNNINGHAM 21.04.17</p> <p>DESIGN DANRO ODENDAL 21.04.17</p> <p>DESIGN CHECK FARIZ RAHMAN 21.04.17</p> <p>DESIGN MNGR DANIEL KEHOE 21.04.17</p> <p>PROJECT MNGR GREG RIORDAN 21.04.17</p>	<p>PLOT DATE / TIME 18/05/18 3:20:43 PM Tacadena, Rommel</p> <p>CLIENT CLARENCE VALLEY COUNCIL HW10 - PACIFIC HIGHWAY UPGRADE MACLEAN TO DEVILS PULPIT PORTION B CONTROL LINE M210 CROSS SECTIONS RA02</p> <p>PREPARED FOR PACIFIC HIGHWAY OFFICE</p> <p>RMS REGISTRATION No. DS2016/000619</p> <p>ISSUE STATUS ISSUED FOR CONSTRUCTION</p> <p>EDMS No. SF2015/118045</p> <p>SHEET No. RA-B-07229</p> <p>PART 1 ISSUE B</p>
---	---	---	--

MAY BE INCOMPLETE IF COPIED FROM A3 SIZE ORIGINAL
C:\Project\wise\W2B\Working_Drawings_RA02\W2B-ABJ-B-RA-DRG-07230.dwg



NOTES
1. THE PRELOAD SURFACE AS SHOWN ON THE CROSS SECTIONS IS BASED ON THE DESIGN PRELOAD LEVELS AT THE TIME THE PRELOAD MATERIAL WAS PLACED. SOME SETTLEMENT IS EXPECTED TO HAVE OCCURRED THROUGH THESE ZONES AND AS SUCH THE EXISTING LEVELS OF THE PRELOAD SURFACE ARE EXPECTED TO BE LOWER THAN SHOWN. THE CONTRACTOR SHALL CONFIRM ALL EXISTING PRE-LOAD LEVELS ON SITE PRIOR TO CONSTRUCTION.

LEGEND


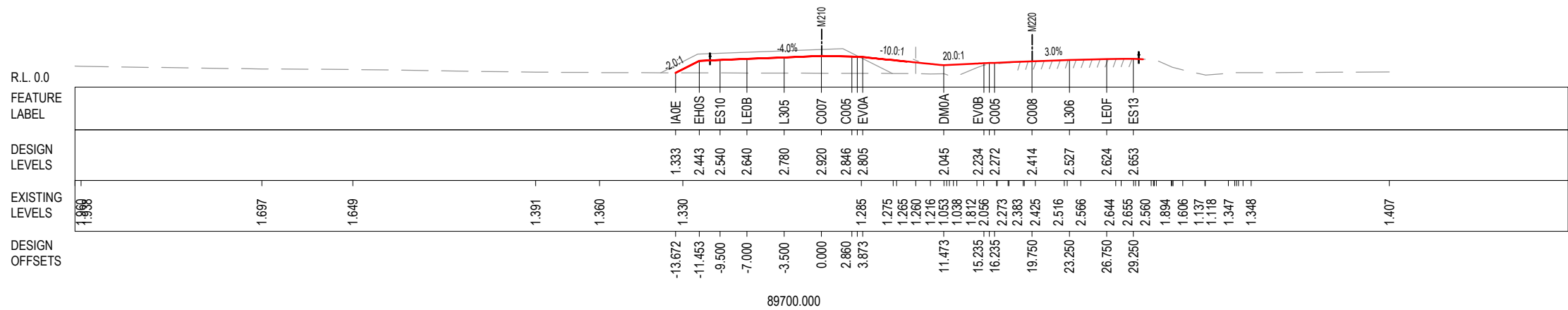
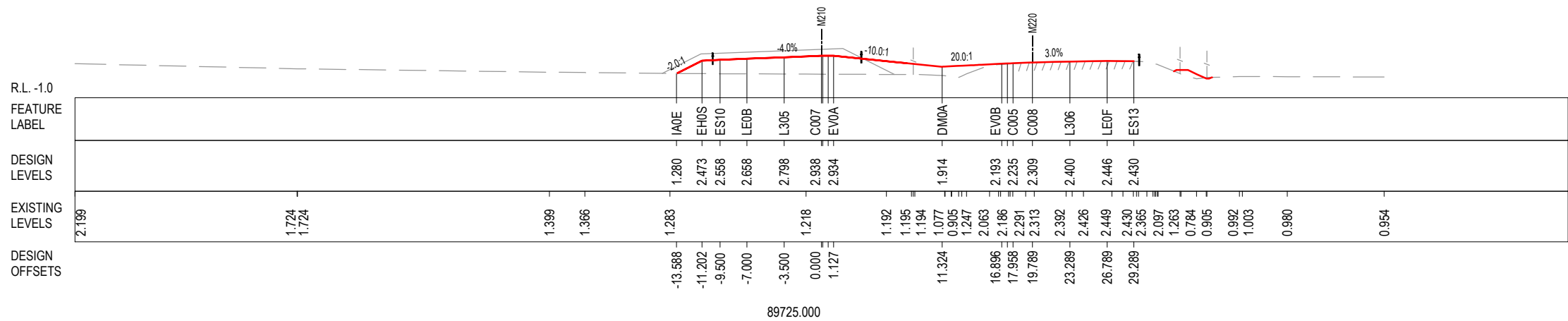
PRELOAD DESIGN SURFACE	— (solid red line)
EARLY WORKS DESIGN	- - - (dashed green line)
LANDSCAPE MOUND SURFACE	— (solid blue line)
EXISTING SURFACE	- - - (dashed black line)

***Disclaimer:** This information is to be used only for the purpose of inspecting fixing or varying road levels in accordance with Part 3 of the Roads Act 1993. In some locations the road configuration has been refined without impacting the road level.

ACCEPTED FOR CONSTRUCTION

AMENDMENT / REVISION DESCRIPTION ISSUED FOR CONSTRUCTION	DESIGN LOT CODE B-81-RA-02	DESIGN MODEL FILE(S) USED FOR DOCUMENTATION OF THIS DRAWING W2B-ABJ-B-RA-MOD-09002_WK68	PLOT DATE / TIME 21/04/17 10:23:33 AM James Terpening	PLOT BY JAMES TERPENING	CLIENT CLARENCE VALLEY COUNCIL HW10 - PACIFIC HIGHWAY UPGRADE MACLEAN TO DEVILS PULPIT PORTION B CONTROL LINE M210 CROSS SECTIONS RA02	A3
APPROVAL SA.		SCALES ON A3 SIZE DRAWING 0 5 10 15 20 25 SCALE 1:500m	DRAWINGS / DESIGN PREPARED BY 		PREPARED FOR PACIFIC HIGHWAY OFFICE	SHEET No. 30 of 89 RMS REGISTRATION No. DS2016/000619 ISSUE STATUS ISSUED FOR CONSTRUCTION
CO-ORDINATE SYSTEM MGA ZONE 56		HEIGHT DATUM AHD	TITLE NAME DATE DRAWN JAMES TERPENING 21.04.17 DRG CHECK CRAIG DUNNINGHAM 21.04.17 DESIGN DANRO ODENDAL 21.04.17 DESIGN CHECK FARIZ RAHMAN 21.04.17 DESIGN MNGR DANIEL KEHOE 21.04.17 PROJECT MNGR GREG RIORDAN 21.04.17		SHEET No. RA-B-07230 ISSUE A	© Roads and Maritime Services

MAY BE INCOMPLETE IF COPIED FROM A3 SIZE ORIGINAL
C:\Project\W2B\Working\Drawings_RA02\W2B-ABJ-B-RA-DRG-07231.dwg



NOTES


1. THE PRELOAD SURFACE AS SHOWN ON THE CROSS SECTIONS IS BASED ON THE DESIGN PRELOAD LEVELS AT THE TIME THE PRELOAD MATERIAL WAS PLACED. SOME SETTLEMENT IS EXPECTED TO HAVE OCCURRED THROUGH THESE ZONES AND AS SUCH THE EXISTING LEVELS OF THE PRELOAD SURFACE ARE EXPECTED TO BE LOWER THAN SHOWN. THE CONTRACTOR SHALL CONFIRM ALL EXISTING PRE-LOAD LEVELS ON SITE PRIOR TO CONSTRUCTION.

LEGEND

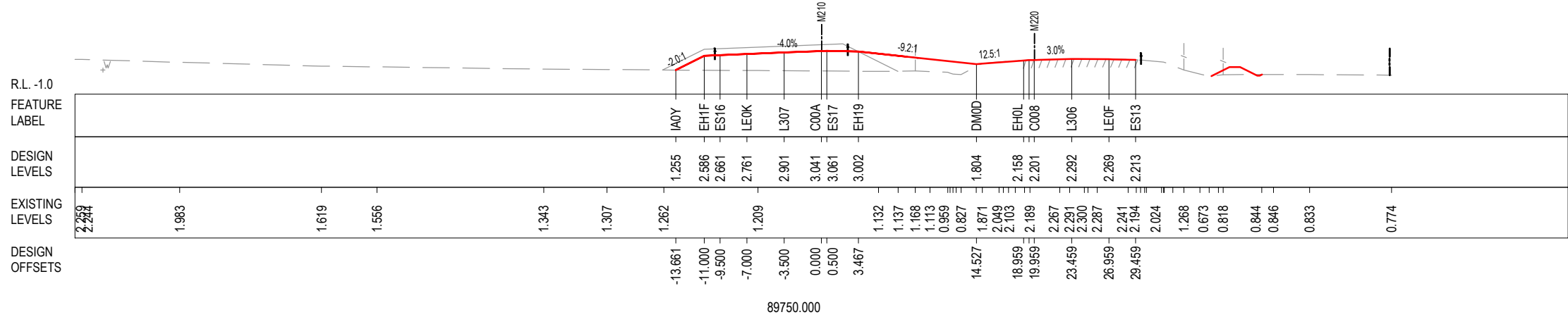
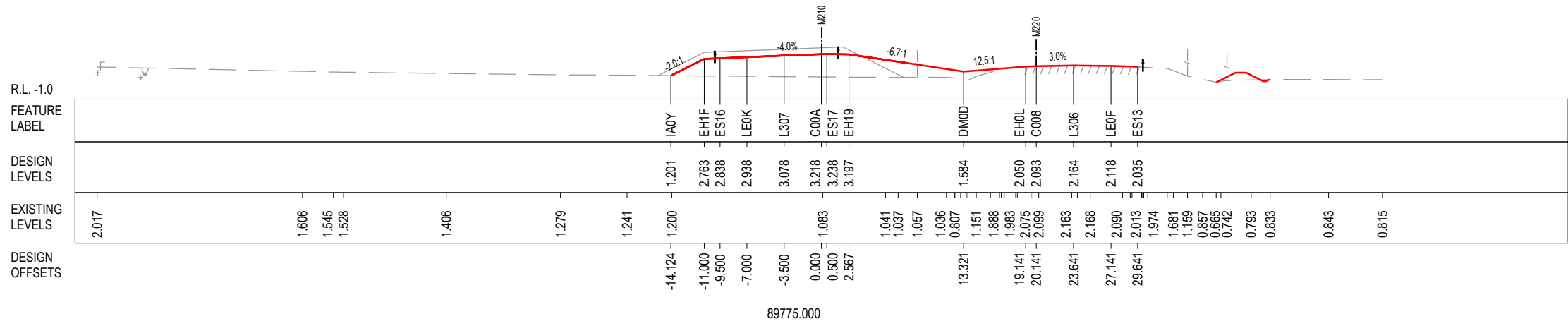
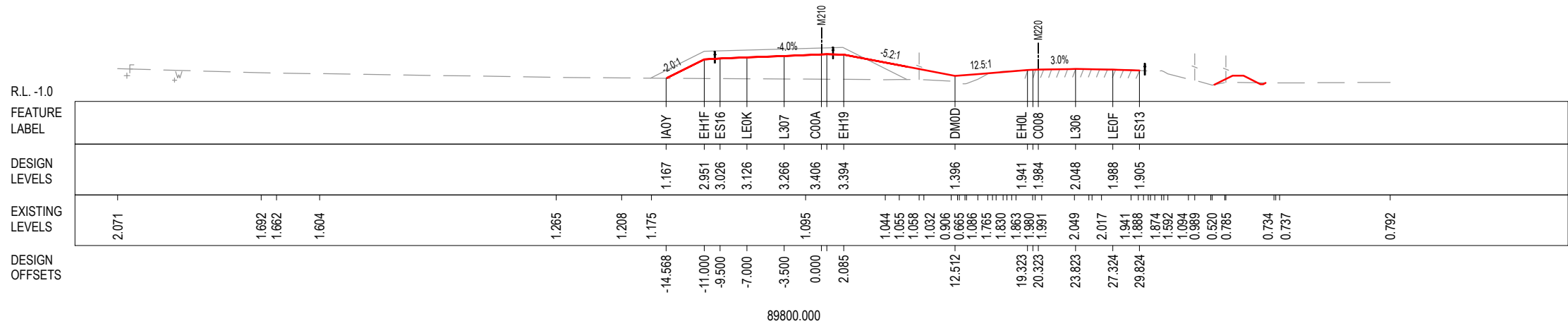
- PRELOAD DESIGN SURFACE ———
- EARLY WORKS DESIGN - - - - -
- LANDSCAPE MOUND SURFACE ———
- EXISTING SURFACE - - - - -

*Disclaimer: This information is to be used only for the purpose of inspecting fixing or varying road levels in accordance with Part 3 of the Roads Act 1993. In some locations the road configuration has been refined without impacting the road level.

ACCEPTED FOR CONSTRUCTION

<p>DESIGN LOT CODE B-81-RA-02</p> <p>DESIGN MODEL FILE(S) USED FOR DOCUMENTATION OF THIS DRAWING W2B-ABJ-B-RA-MOD-09002_WK68</p> <p>AMENDMENT / REVISION DESCRIPTION ISSUED FOR CONSTRUCTION</p>	<p>WVR No. APPROVAL SA.</p>	<p>SCALES ON A3 SIZE DRAWING</p>  <p>CO-ORDINATE SYSTEM MGA ZONE 56</p> <p>HEIGHT DATUM AHD</p>	<p>DRAWINGS / DESIGN PREPARED BY</p> <p>ARCADIS Beca ABJV</p>	<p>PLOT DATE / TIME 21/04/17 10:23:35 AM James Terpening</p> <p>PLOT BY</p> <table border="1" style="width: 100%; border-collapse: collapse;"> <tr><th>TITLE</th><th>NAME</th><th>DATE</th></tr> <tr><td>DRAWN</td><td>JAMES TERPENING</td><td>21.04.17</td></tr> <tr><td>DRG CHECK</td><td>CRAIG DUNNINGHAM</td><td>21.04.17</td></tr> <tr><td>DESIGN</td><td>DANRO ODENDAL</td><td>21.04.17</td></tr> <tr><td>DESIGN CHECK</td><td>FARIZ RAHMAN</td><td>21.04.17</td></tr> <tr><td>DESIGN MNGR</td><td>DANIEL KEHOE</td><td>21.04.17</td></tr> <tr><td>PROJECT MNGR</td><td>GREG RIORDAN</td><td>21.04.17</td></tr> </table>	TITLE	NAME	DATE	DRAWN	JAMES TERPENING	21.04.17	DRG CHECK	CRAIG DUNNINGHAM	21.04.17	DESIGN	DANRO ODENDAL	21.04.17	DESIGN CHECK	FARIZ RAHMAN	21.04.17	DESIGN MNGR	DANIEL KEHOE	21.04.17	PROJECT MNGR	GREG RIORDAN	21.04.17	<p>CLIENT</p> <p>NSW Government Transport Roads & Maritime Services</p> <p>PREPARED FOR PACIFIC HIGHWAY OFFICE</p>	<p>CLARENCE VALLEY COUNCIL HW10 - PACIFIC HIGHWAY UPGRADE MACLEAN TO DEVILS PULPIT PORTION B CONTROL LINE M210 CROSS SECTIONS RA02</p> <p>RMS REGISTRATION No. DS2016/000619</p> <p>ISSUE STATUS ISSUED FOR CONSTRUCTION</p> <p>EDMS No. SF2015/118045</p> <p>SHEET No. RA-B-07231</p> <p>ISSUE A</p>	<p>A3</p> <p>SHEET No. 31 of 89</p>
TITLE	NAME	DATE																										
DRAWN	JAMES TERPENING	21.04.17																										
DRG CHECK	CRAIG DUNNINGHAM	21.04.17																										
DESIGN	DANRO ODENDAL	21.04.17																										
DESIGN CHECK	FARIZ RAHMAN	21.04.17																										
DESIGN MNGR	DANIEL KEHOE	21.04.17																										
PROJECT MNGR	GREG RIORDAN	21.04.17																										

MAY BE INCOMPLETE IF COPIED
C:\Project\wise\W2B\Working\Drawings_RA02\W2B-ABJ-B-RA-DRG-07232.dwg
11 ON A3 SIZE ORIGINAL



NOTES
1. THE PRELOAD SURFACE AS SHOWN ON THE CROSS SECTIONS IS BASED ON THE DESIGN PRELOAD LEVELS AT THE TIME THE PRELOAD MATERIAL WAS PLACED. SOME SETTLEMENT IS EXPECTED TO HAVE OCCURRED THROUGH THESE ZONES AND AS SUCH THE EXISTING LEVELS OF THE PRELOAD SURFACE ARE EXPECTED TO BE LOWER THAN SHOWN. THE CONTRACTOR SHALL CONFIRM ALL EXISTING PRE-LOAD LEVELS ON SITE PRIOR TO CONSTRUCTION.

LEGEND

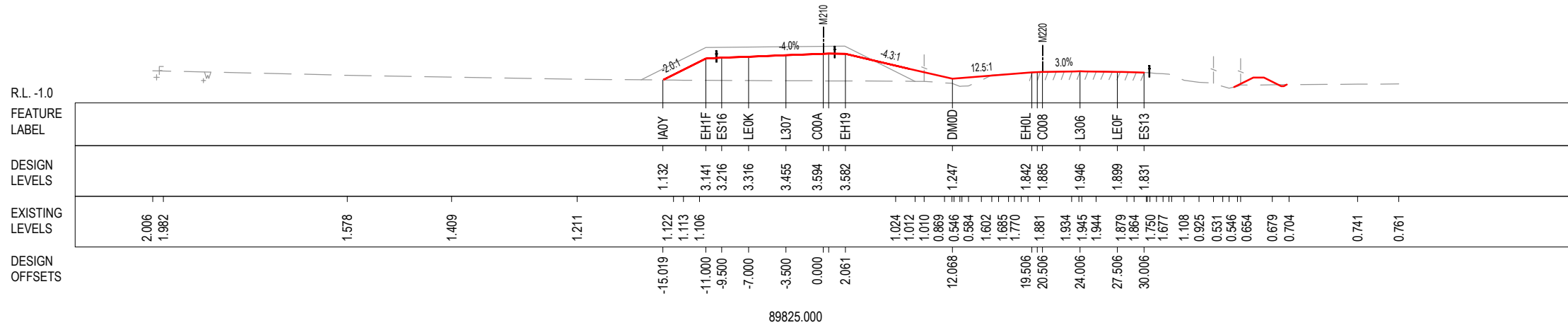
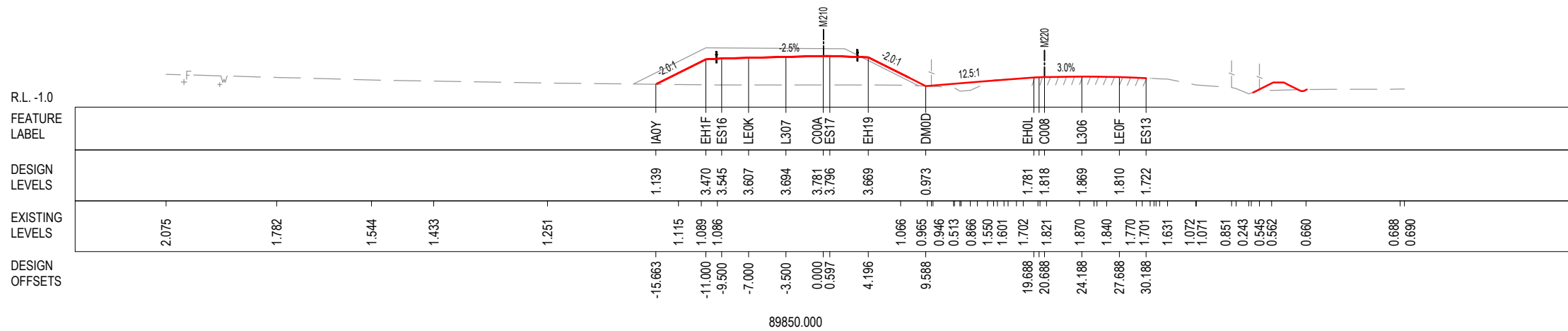
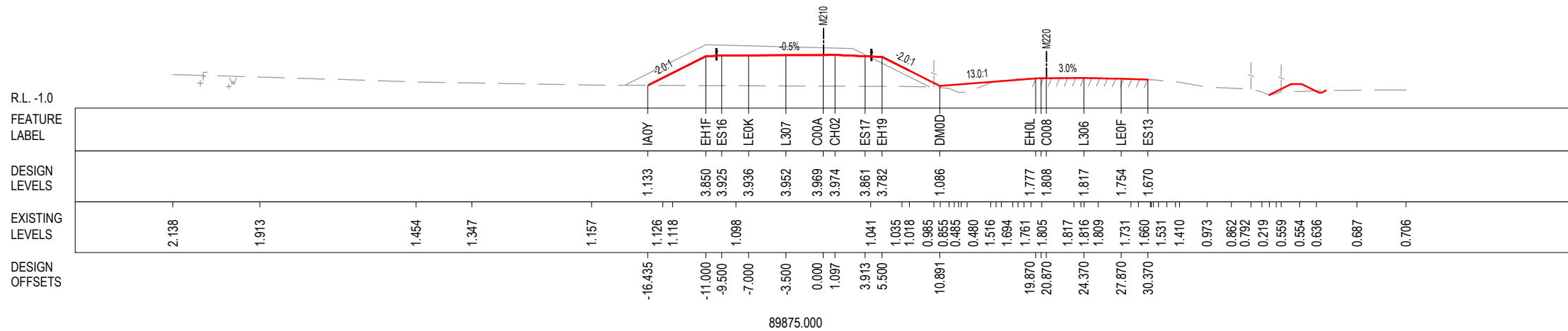
PRELOAD DESIGN SURFACE	— (solid line)
EARLY WORKS DESIGN	- - - (dashed line)
LANDSCAPE MOUND SURFACE	— (solid line)
EXISTING SURFACE	- - - (dashed line)

***Disclaimer:** This information is to be used only for the purpose of inspecting fixing or varying road levels in accordance with Part 3 of the Roads Act 1993. In some locations the road configuration has been refined without impacting the road level.

ACCEPTED FOR CONSTRUCTION

DESIGN LOT CODE B-81-RA-02	DESIGN MODEL FILE(S) USED FOR DOCUMENTATION OF THIS DRAWING W2B-ABJ-B-RA-MOD-09002_WK68	PLOT DATE / TIME 21/04/17 10:23:37 AM James Terpening	PLOT BY James Terpening	CLIENT CLARENCE VALLEY COUNCIL HW10 - PACIFIC HIGHWAY UPGRADE MACLEAN TO DEVILS PULPIT PORTION B CONTROL LINE M210 CROSS SECTIONS RA02	A3
AMENDMENT / REVISION DESCRIPTION ISSUED FOR CONSTRUCTION	WVR No. APPROVAL S.A.	SCALES ON A3 SIZE DRAWING 0 5 10 15 20 25 SCALE 1:500m	DRAWINGS / DESIGN PREPARED BY ARCADIS Beca	TITLE Transport Roads & Maritime Services	RMS REGISTRATION No. DS2016/000619
	CO-ORDINATE SYSTEM MGA ZONE 56	HEIGHT DATUM AHD	DESIGN CHECK CRAIG DUNNINGHAM	PREPARED FOR PACIFIC HIGHWAY OFFICE	ISSUE STATUS ISSUED FOR CONSTRUCTION
			DESIGN DANRO ODENDAL		EDMS No. SF2015/118045
			DESIGN CHECK FARIZ RAHMAN		SHEET No. RA-B-07232
			DESIGN MNGR DANIEL KEHOE		PART 1
			PROJECT MNGR GREG RIORDAN		ISSUE A

MAY BE INCOMPLETE IF COPIED
C:\Project\wise\W2B\Working_Drawings_RA02\W2B-ABJ-B-RA-DRG-07233.dwg
11 ON A3 SIZE ORIGINAL



NOTES
1. THE PRELOAD SURFACE AS SHOWN ON THE CROSS SECTIONS IS BASED ON THE DESIGN PRELOAD LEVELS AT THE TIME THE PRELOAD MATERIAL WAS PLACED. SOME SETTLEMENT IS EXPECTED TO HAVE OCCURRED THROUGH THESE ZONES AND AS SUCH THE EXISTING LEVELS OF THE PRELOAD SURFACE ARE EXPECTED TO BE LOWER THAN SHOWN. THE CONTRACTOR SHALL CONFIRM ALL EXISTING PRE-LOAD LEVELS ON SITE PRIOR TO CONSTRUCTION.

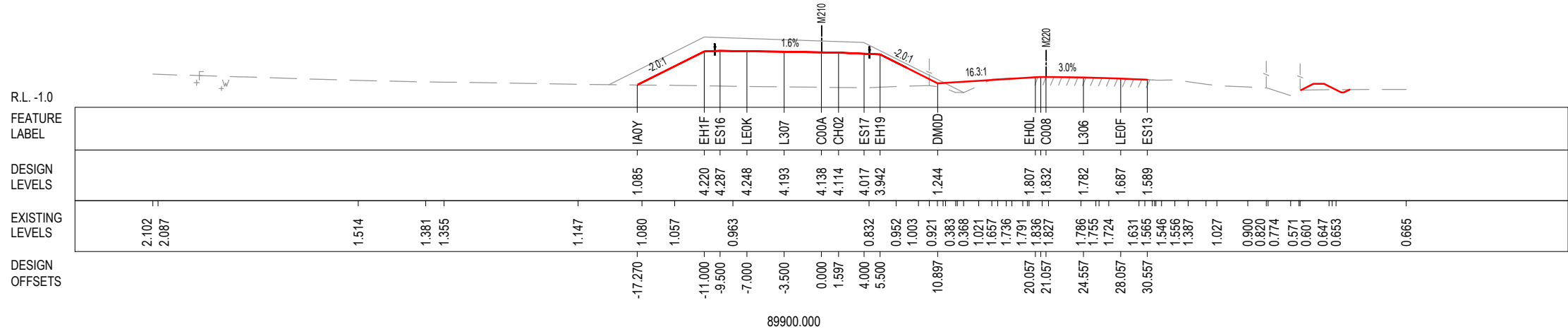
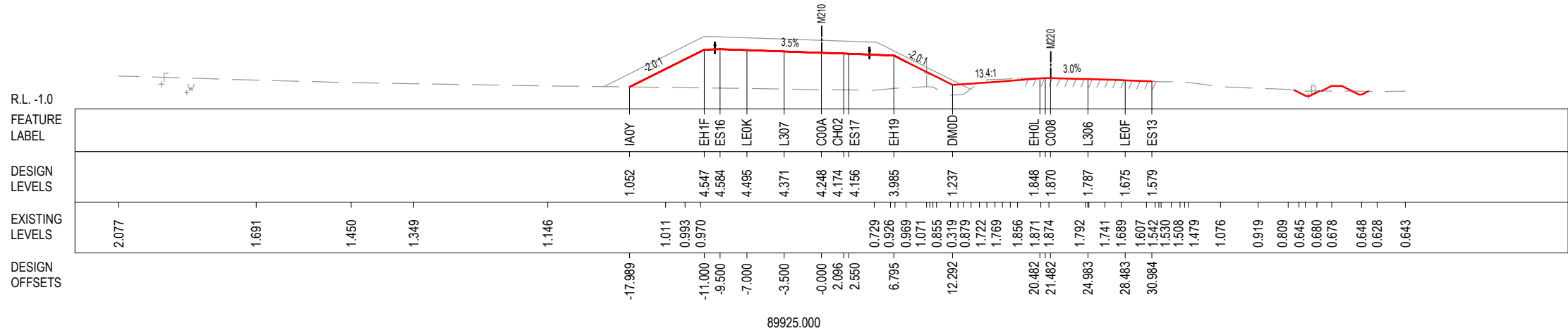
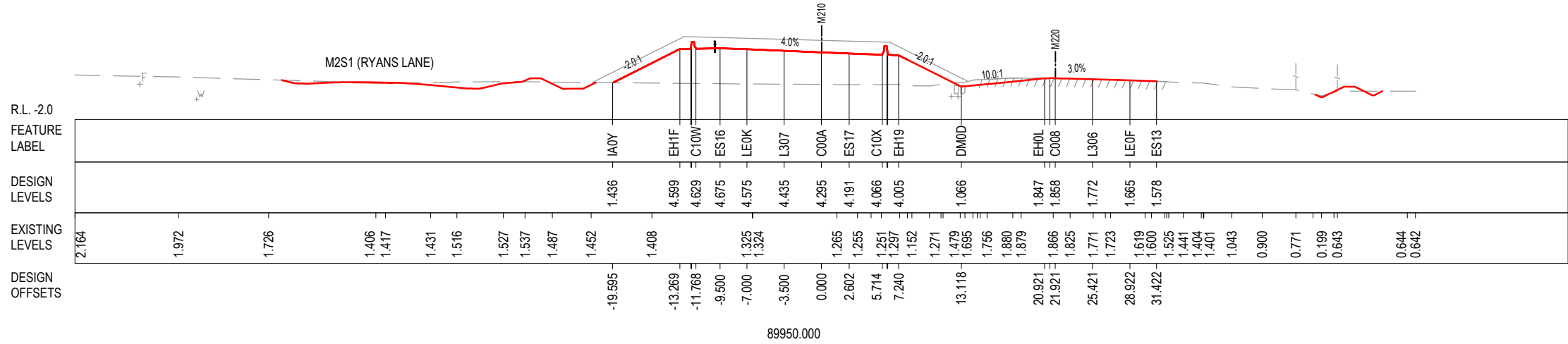
LEGEND	
PRELOAD DESIGN SURFACE	— (solid red line)
EARLY WORKS DESIGN	- - - (dashed green line)
LANDSCAPE MOUND SURFACE	— (solid blue line)
EXISTING SURFACE	- - - (dashed black line)

***Disclaimer:** This information is to be used only for the purpose of inspecting fixing or varying road levels in accordance with Part 3 of the Roads Act 1993. In some locations the road configuration has been refined without impacting the road level.

ACCEPTED FOR CONSTRUCTION

AMENDMENT / REVISION DESCRIPTION ISSUED FOR CONSTRUCTION	DESIGN LOT CODE B-81-RA-02	DESIGN MODEL FILE(S) USED FOR DOCUMENTATION OF THIS DRAWING W2B-ABJ-B-RA-MOD-09002_WK68	PLOT DATE / TIME 21/04/17 10:23:40 AM James Terpening	PLOT BY James Terpening	CLIENT CLARENCE VALLEY COUNCIL HW10 - PACIFIC HIGHWAY UPGRADE MACLEAN TO DEVILS PULPIT PORTION B CONTROL LINE M210 CROSS SECTIONS RA02	A3																				
APPROVAL SA.		SCALES ON A3 SIZE DRAWING 	DRAWINGS / DESIGN PREPARED BY 		PREPARED FOR PACIFIC HIGHWAY OFFICE	SHEET No. 33 of 89 RMS REGISTRATION No. DS2016/000619 ISSUE STATUS ISSUED FOR CONSTRUCTION																				
CO-ORDINATE SYSTEM MGA ZONE 56		HEIGHT DATUM AHD		<table border="1" style="width: 100%; border-collapse: collapse;"> <thead> <tr> <th>TITLE</th> <th>NAME</th> <th>DATE</th> </tr> </thead> <tbody> <tr><td>DRAWN</td><td>JAMES TERPENING</td><td>21.04.17</td></tr> <tr><td>DRG CHECK</td><td>CRAIG DUNNINGHAM</td><td>21.04.17</td></tr> <tr><td>DESIGN</td><td>DANRO ODENDAL</td><td>21.04.17</td></tr> <tr><td>DESIGN CHECK</td><td>FARIZ RAHMAN</td><td>21.04.17</td></tr> <tr><td>DESIGN MNGR</td><td>DANIEL KEHOE</td><td>21.04.17</td></tr> <tr><td>PROJECT MNGR</td><td>GREG RIORDAN</td><td>21.04.17</td></tr> </tbody> </table>	TITLE	NAME	DATE	DRAWN	JAMES TERPENING	21.04.17	DRG CHECK	CRAIG DUNNINGHAM	21.04.17	DESIGN	DANRO ODENDAL	21.04.17	DESIGN CHECK	FARIZ RAHMAN	21.04.17	DESIGN MNGR	DANIEL KEHOE	21.04.17	PROJECT MNGR	GREG RIORDAN	21.04.17	SHEET No. 33 of 89 ISSUE No. RA-B-07233 ISSUE A
TITLE	NAME	DATE																								
DRAWN	JAMES TERPENING	21.04.17																								
DRG CHECK	CRAIG DUNNINGHAM	21.04.17																								
DESIGN	DANRO ODENDAL	21.04.17																								
DESIGN CHECK	FARIZ RAHMAN	21.04.17																								
DESIGN MNGR	DANIEL KEHOE	21.04.17																								
PROJECT MNGR	GREG RIORDAN	21.04.17																								

MAY BE INCOMPLETE IF COPIED
C:\Project\wise\W2B\Working\Drawings_RA02\W2B-ABJ-B-RA-DRG-07234.dwg
11 ON A3 SIZE ORIGINAL



NOTES
1. THE PRELOAD SURFACE AS SHOWN ON THE CROSS SECTIONS IS BASED ON THE DESIGN PRELOAD LEVELS AT THE TIME THE PRELOAD MATERIAL WAS PLACED. SOME SETTLEMENT IS EXPECTED TO HAVE OCCURRED THROUGH THESE ZONES AND AS SUCH THE EXISTING LEVELS OF THE PRELOAD SURFACE ARE EXPECTED TO BE LOWER THAN SHOWN. THE CONTRACTOR SHALL CONFIRM ALL EXISTING PRE-LOAD LEVELS ON SITE PRIOR TO CONSTRUCTION.

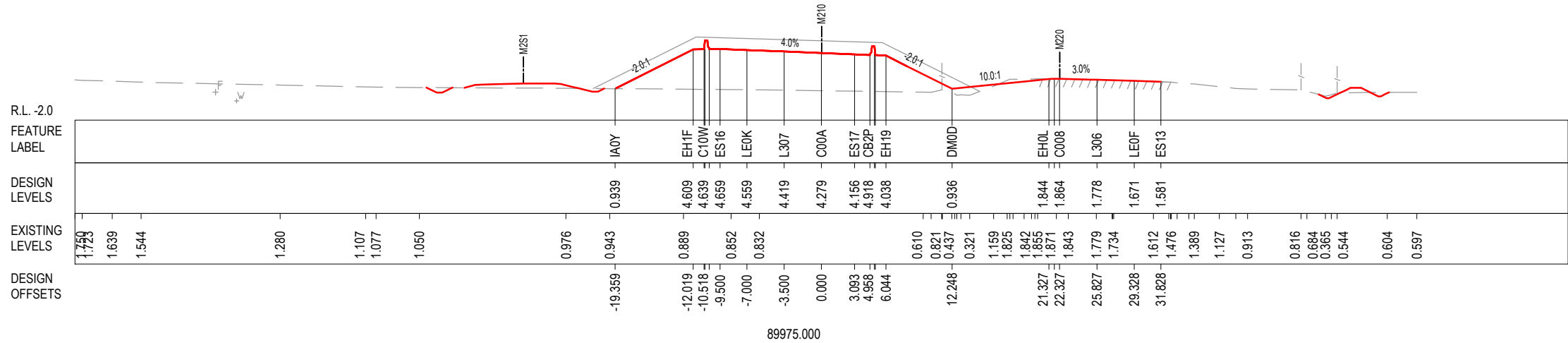
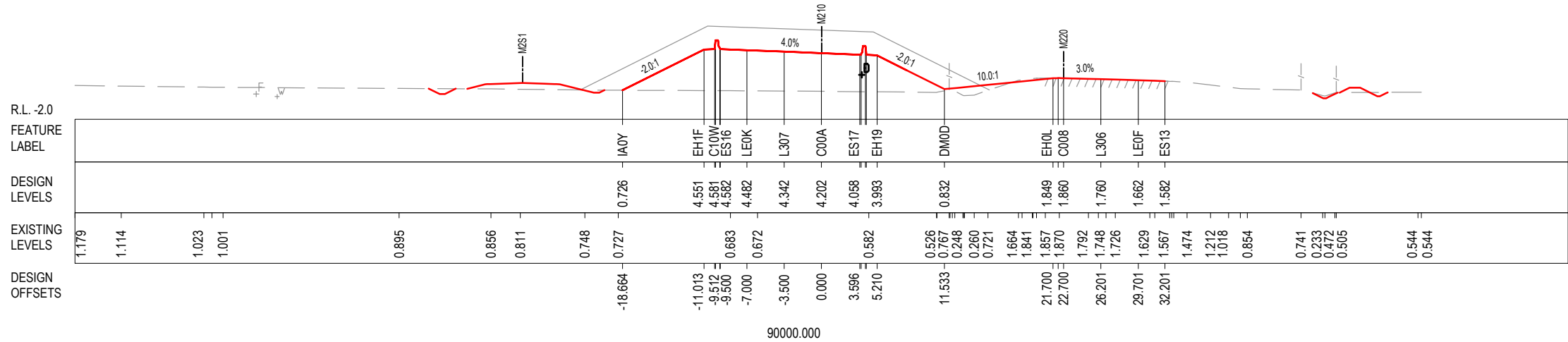
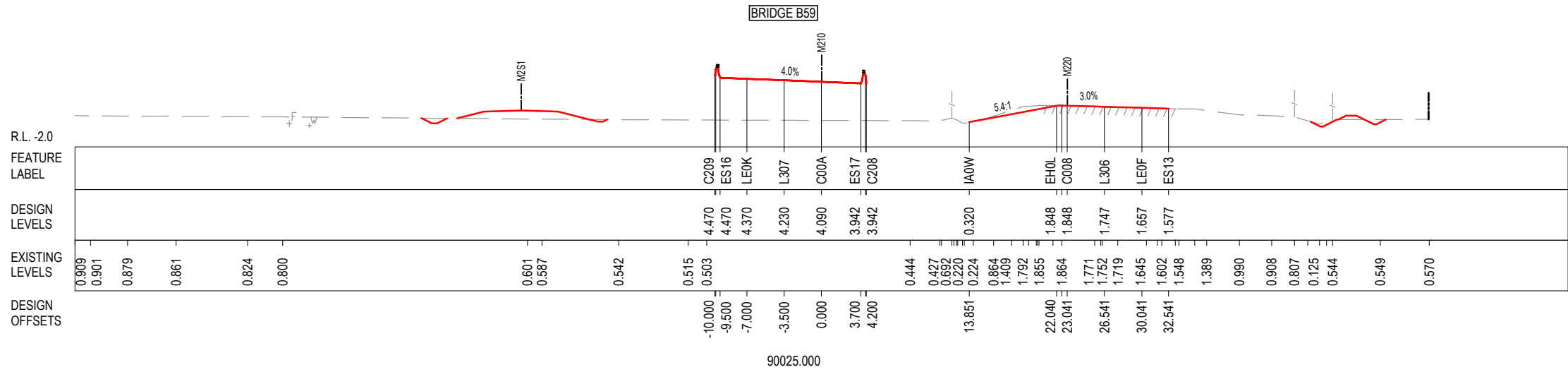
LEGEND	
PRELOAD DESIGN SURFACE	— (Red solid line)
EARLY WORKS DESIGN	- - - (Green dashed line)
LANDSCAPE MOUND SURFACE	— (Pink solid line)
EXISTING SURFACE	- - - (Grey dashed line)

***Disclaimer:** This information is to be used only for the purpose of inspecting fixing or varying road levels in accordance with Part 3 of the Roads Act 1993. In some locations the road configuration has been refined without impacting the road level.

ACCEPTED FOR CONSTRUCTION

DESIGN LOT CODE B-81-RA-02	DESIGN MODEL FILE(S) USED FOR DOCUMENTATION OF THIS DRAWING W2B-ABJ-B-RA-MOD-09002_WK68	PLOT DATE / TIME 21/04/17 10:23:42 AM James Terpening	PLOT BY James Terpening	CLIENT CLARENCE VALLEY COUNCIL HW10 - PACIFIC HIGHWAY UPGRADE MACLEAN TO DEVILS PULPIT PORTION B CONTROL LINE M210 CROSS SECTIONS RA02	A3
AMENDMENT / REVISION DESCRIPTION ISSUED FOR CONSTRUCTION	WVR No. APPROVAL S.A.	SCALES ON A3 SIZE DRAWING 0 5 10 15 20 25 SCALE 1:500m	DRAWINGS / DESIGN PREPARED BY ARCADIS Beca	TITLE Transport Roads & Maritime Services	RMS REGISTRATION No. DS2016/000619
	CO-ORDINATE SYSTEM MGA ZONE 56	HEIGHT DATUM AHD	DESIGN CHECK CRAIG DUNNINGHAM	PREPARED FOR PACIFIC HIGHWAY OFFICE	SHEET No. 34 of 89
			DESIGN DANRO ODENDAL		PART 1
			DESIGN CHECK FARIZ RAHMAN		ISSUE A
			DESIGN MNGR DANIEL KEHOE		ISSUED FOR CONSTRUCTION
			PROJECT MNGR GREG RIORDAN		EDMS No. SF2015/118045
					SHEET No. RA-B-07234
					© Roads and Maritime Services

MAY BE INCOMPLETE IF COPIED
C:\Project\wise\W2B\Working\Drawings_RA02\W2B-ABJ-B-RA-DRG-07235.dwg
11 ON A3 SIZE ORIGINAL



NOTES
1. THE PRELOAD SURFACE AS SHOWN ON THE CROSS SECTIONS IS BASED ON THE DESIGN PRELOAD LEVELS AT THE TIME THE PRELOAD MATERIAL WAS PLACED. SOME SETTLEMENT IS EXPECTED TO HAVE OCCURRED THROUGH THESE ZONES AND AS SUCH THE EXISTING LEVELS OF THE PRELOAD SURFACE ARE EXPECTED TO BE LOWER THAN SHOWN. THE CONTRACTOR SHALL CONFIRM ALL EXISTING PRE-LOAD LEVELS ON SITE PRIOR TO CONSTRUCTION.

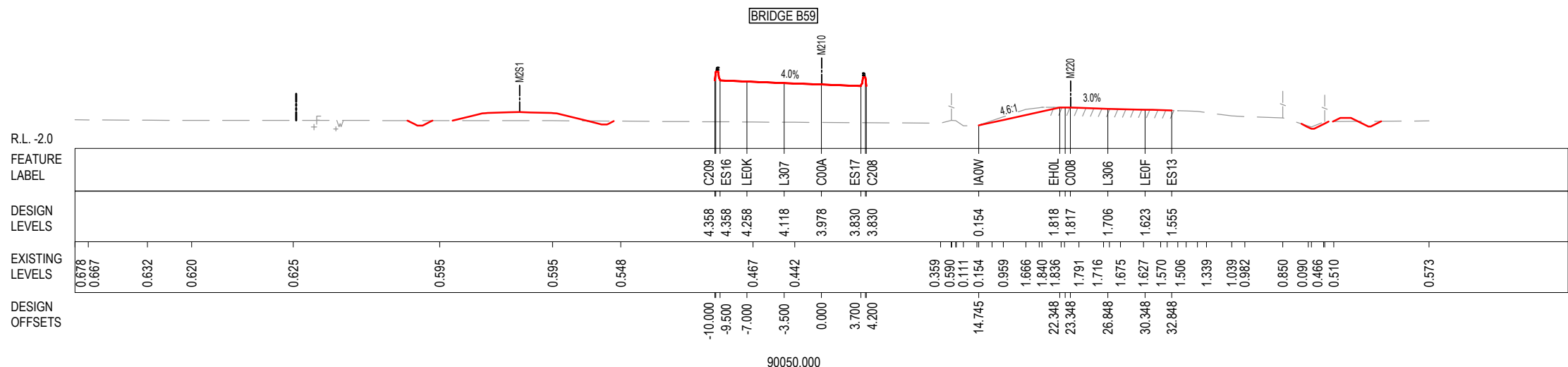
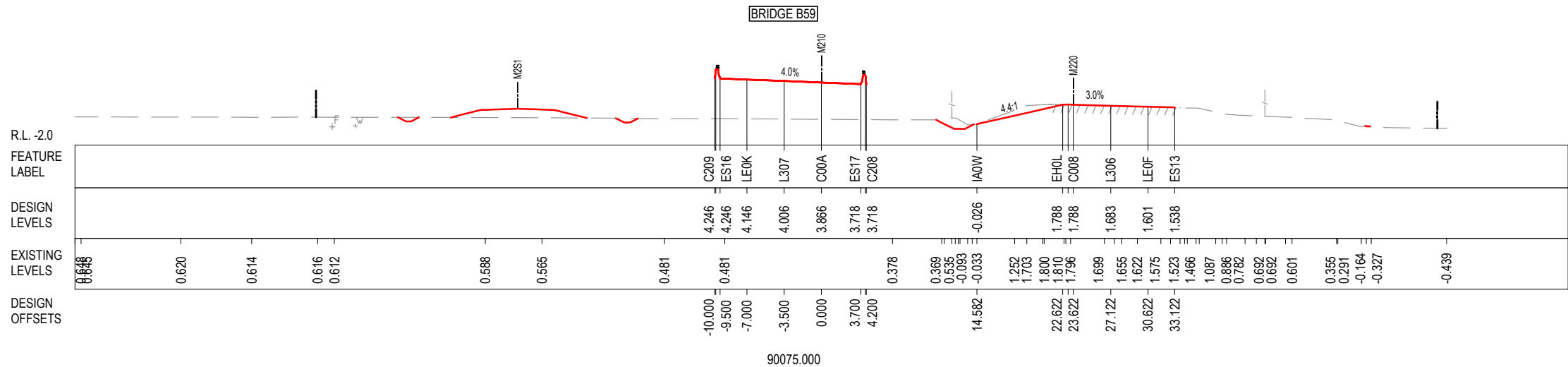
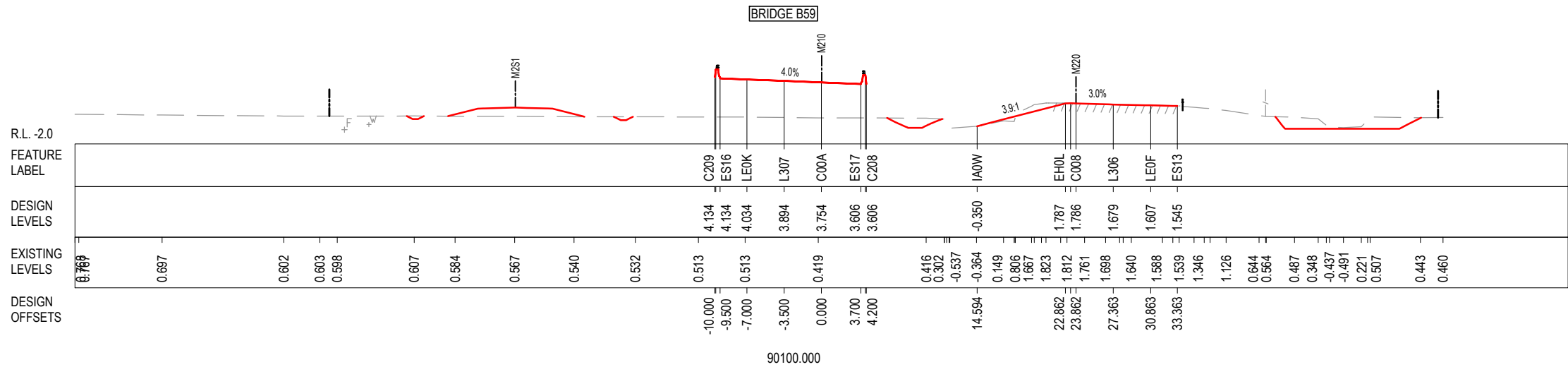
LEGEND	
PRELOAD DESIGN SURFACE	— (solid line)
EARLY WORKS DESIGN	- - - (dashed line)
LANDSCAPE MOUND SURFACE	— (dotted line)
EXISTING SURFACE	- - - (dashed line)

***Disclaimer:** This information is to be used only for the purpose of inspecting fixing or varying road levels in accordance with Part 3 of the Roads Act 1993. In some locations the road configuration has been refined without impacting the road level.

ACCEPTED FOR CONSTRUCTION

DESIGN LOT CODE B-81-RA-02		DESIGN MODEL FILE(S) USED FOR DOCUMENTATION OF THIS DRAWING W2B-ABJ-B-RA-MOD-09002_WK68		PLOT DATE / TIME 21/04/17 10:23:44 AM James Terpening		PLOT BY James Terpening		CLIENT CLARENCE VALLEY COUNCIL HW10 - PACIFIC HIGHWAY UPGRADE MACLEAN TO DEVILS PULPIT PORTION B CONTROL LINE M210 CROSS SECTIONS RA02		A3	
AMENDMENT / REVISION DESCRIPTION ISSUED FOR CONSTRUCTION		VWR No. APPROVAL SA.		SCALES ON A3 SIZE DRAWING 0 5 10 15 20 25 SCALE 1:500m		DRAWINGS / DESIGN PREPARED BY ARCADIS Beca		TITLE JAMES TERPENING 21.04.17 CRAIG DUNNINGHAM 21.04.17 DANRO ODENDAL 21.04.17 FARIZ RAHMAN 21.04.17 DANIEL KEHOE 21.04.17 GREG RIORDAN 21.04.17		NSW Transport Roads & Maritime Services PREPARED FOR PACIFIC HIGHWAY OFFICE	
CO-ORDINATE SYSTEM MGA ZONE 56		HEIGHT DATUM AHD		RMS REGISTRATION No. DS2016/000619		ISSUE STATUS ISSUED FOR CONSTRUCTION		EDMS No. SF2015/118045		SHEET No. RA-B-07235 PART 1 ISSUE A	

MAY BE INCOMPLETE IF COPIED
C:\Project\W2B\Working\Drawings_RA02\W2B-ABJ-B-RA-DRG-07236.dwg
11 ON A3 SIZE ORIGINAL






NOTES
1. THE PRELOAD SURFACE AS SHOWN ON THE CROSS SECTIONS IS BASED ON THE DESIGN PRELOAD LEVELS AT THE TIME THE PRELOAD MATERIAL WAS PLACED. SOME SETTLEMENT IS EXPECTED TO HAVE OCCURRED THROUGH THESE ZONES AND AS SUCH THE EXISTING LEVELS OF THE PRELOAD SURFACE ARE EXPECTED TO BE LOWER THAN SHOWN. THE CONTRACTOR SHALL CONFIRM ALL EXISTING PRE-LOAD LEVELS ON SITE PRIOR TO CONSTRUCTION.

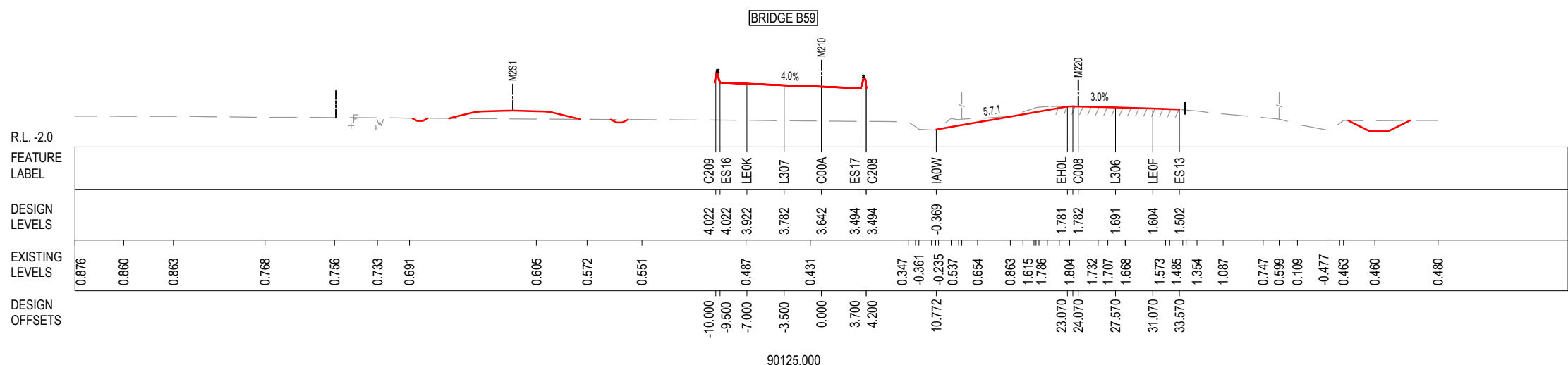
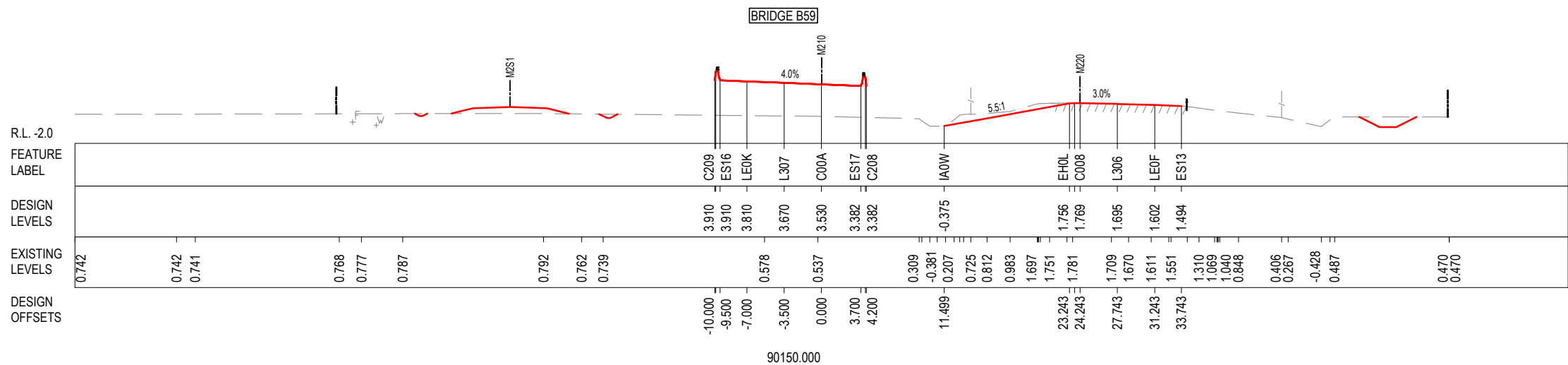
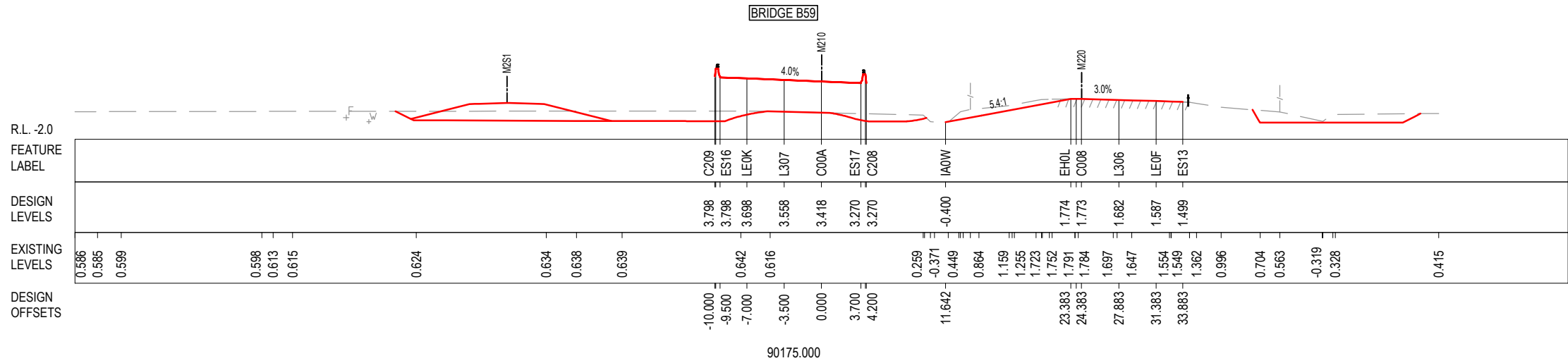
LEGEND	
PRELOAD DESIGN SURFACE	— (solid line)
EARLY WORKS DESIGN	- - - (dashed line)
LANDSCAPE MOUND SURFACE	— (solid line)
EXISTING SURFACE	- - - (dashed line)

***Disclaimer:** This information is to be used only for the purpose of inspecting fixing or varying road levels in accordance with Part 3 of the Roads Act 1993. In some locations the road configuration has been refined without impacting the road level.

ACCEPTED FOR CONSTRUCTION

AMENDMENT / REVISION DESCRIPTION ISSUED FOR CONSTRUCTION	DESIGN LOT CODE B-81-RA-02 WVR No. APPROVAL SA.	DESIGN MODEL FILE(S) USED FOR DOCUMENTATION OF THIS DRAWING W2B-ABJ-B-RA-MOD-09002_WK68 SCALES ON A3 SIZE DRAWING  CO-ORDINATE SYSTEM MGA ZONE 56 HEIGHT DATUM AHD	DRAWINGS / DESIGN PREPARED BY 	PLOT DATE / TIME 21/04/17 10:23:46 AM James Terpening PLOT BY <table border="1" style="font-size: small;"> <tr><th>TITLE</th><th>NAME</th><th>DATE</th></tr> <tr><td>DRAWN</td><td>JAMES TERPENING</td><td>21.04.17</td></tr> <tr><td>DRG CHECK</td><td>CRAIG DUNNINGHAM</td><td>21.04.17</td></tr> <tr><td>DESIGN</td><td>DANRO ODENDAL</td><td>21.04.17</td></tr> <tr><td>DESIGN CHECK</td><td>FARIZ RAHMAN</td><td>21.04.17</td></tr> <tr><td>DESIGN MNGR</td><td>DANIEL KEHOE</td><td>21.04.17</td></tr> <tr><td>PROJECT MNGR</td><td>GREG RIORDAN</td><td>21.04.17</td></tr> </table>	TITLE	NAME	DATE	DRAWN	JAMES TERPENING	21.04.17	DRG CHECK	CRAIG DUNNINGHAM	21.04.17	DESIGN	DANRO ODENDAL	21.04.17	DESIGN CHECK	FARIZ RAHMAN	21.04.17	DESIGN MNGR	DANIEL KEHOE	21.04.17	PROJECT MNGR	GREG RIORDAN	21.04.17	CLIENT  Transport Roads & Maritime Services PREPARED FOR PACIFIC HIGHWAY OFFICE	CLARENCE VALLEY COUNCIL HW10 - PACIFIC HIGHWAY UPGRADE MACLEAN TO DEVILS PULPIT PORTION B CONTROL LINE M210 CROSS SECTIONS RA02 SHEET No. 36 of 89 RMS REGISTRATION No. DS2016/000619 ISSUE STATUS ISSUED FOR CONSTRUCTION EDMS No. SF2015/118045 SHEET No. RA-B-07236 ISSUE A
TITLE	NAME	DATE																									
DRAWN	JAMES TERPENING	21.04.17																									
DRG CHECK	CRAIG DUNNINGHAM	21.04.17																									
DESIGN	DANRO ODENDAL	21.04.17																									
DESIGN CHECK	FARIZ RAHMAN	21.04.17																									
DESIGN MNGR	DANIEL KEHOE	21.04.17																									
PROJECT MNGR	GREG RIORDAN	21.04.17																									

MAY BE INCOMPLETE IF COPIED
 C:\Project\W2B\Working\Drawings_RA02\W2B-ABJ-B-RA-DRG-07237.dwg
 11 ON A3 SIZE ORIGINAL



NOTES
 1. THE PRELOAD SURFACE AS SHOWN ON THE CROSS SECTIONS IS BASED ON THE DESIGN PRELOAD LEVELS AT THE TIME THE PRELOAD MATERIAL WAS PLACED. SOME SETTLEMENT IS EXPECTED TO HAVE OCCURRED THROUGH THESE ZONES AND AS SUCH THE EXISTING LEVELS OF THE PRELOAD SURFACE ARE EXPECTED TO BE LOWER THAN SHOWN. THE CONTRACTOR SHALL CONFIRM ALL EXISTING PRE-LOAD LEVELS ON SITE PRIOR TO CONSTRUCTION.

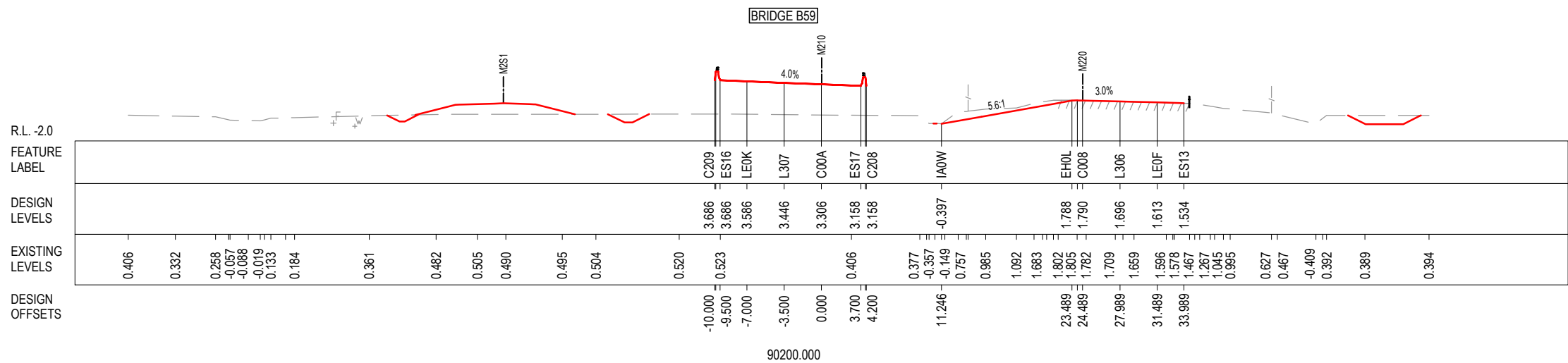
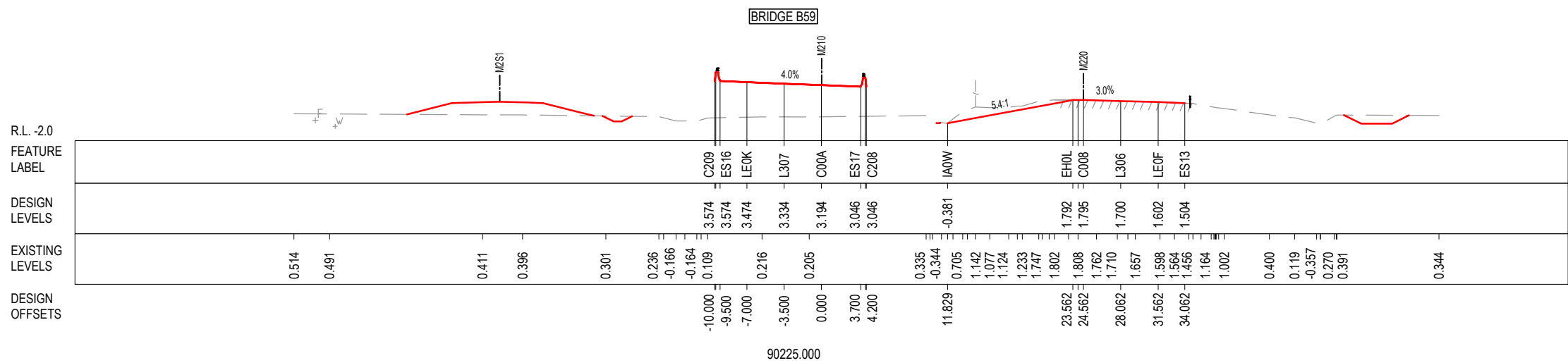
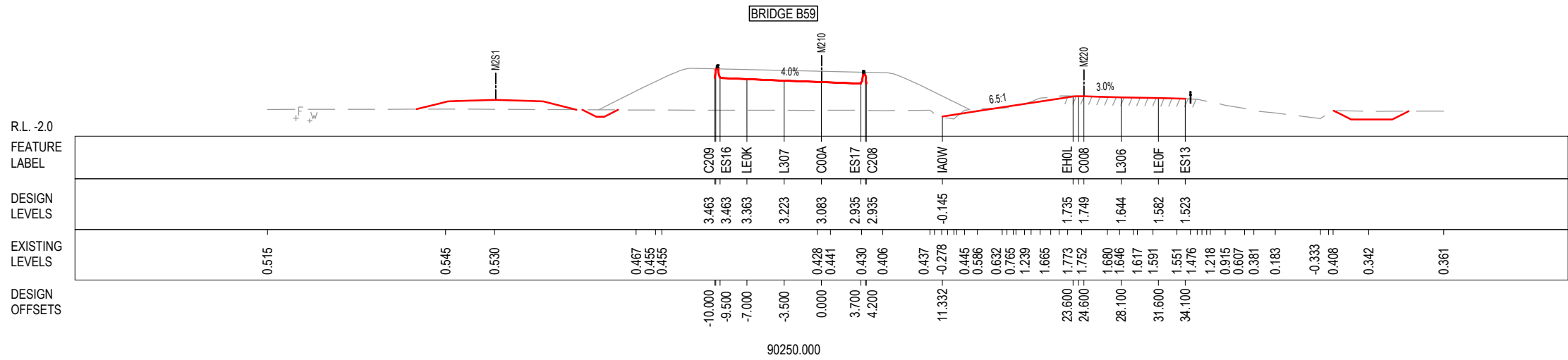
LEGEND	
PRELOAD DESIGN SURFACE	— (solid red line)
EARLY WORKS DESIGN	- - - (dashed green line)
LANDSCAPE MOUND SURFACE	— (solid blue line)
EXISTING SURFACE	- - - (dashed black line)

***Disclaimer:** This information is to be used only for the purpose of inspecting fixing or varying road levels in accordance with Part 3 of the Roads Act 1993. In some locations the road configuration has been refined without impacting the road level.

ACCEPTED FOR CONSTRUCTION

AMENDMENT / REVISION DESCRIPTION ISSUED FOR CONSTRUCTION	DESIGN LOT CODE B-81-RA-02	DESIGN MODEL FILE(S) USED FOR DOCUMENTATION OF THIS DRAWING W2B-ABJ-B-RA-MOD-09002_WK68	PLOT DATE / TIME 21/04/17 10:23:48 AM James Terpening	CLIENT Transport Roads & Maritime Services	CLARENCE VALLEY COUNCIL HW10 - PACIFIC HIGHWAY UPGRADE MACLEAN TO DEVILS PULPIT PORTION B CONTROL LINE M210 CROSS SECTIONS RA02
APPROVAL SA.		DRAWINGS / DESIGN PREPARED BY 		SHEET No. 37 of 89	
SCALE ON A3 SIZE DRAWING 0 5 10 15 20 25 SCALE 1:500m		CO-ORDINATE SYSTEM MGA ZONE 56		HEIGHT DATUM AHD	
PROJECT MNGR GREG RIORDAN			PREPARED FOR PACIFIC HIGHWAY OFFICE		
RMS REGISTRATION No. DS2016/000619			SHEET No. RA-B-07237 ISSUE A		

MAY BE INCOMPLETE IF COPIED FROM A3 SIZE ORIGINAL
C:\Project\W2B\Working\Drawings_RA02\W2B-ABJ-B-RA-DRG-07238.dwg



NOTES

1. THE PRELOAD SURFACE AS SHOWN ON THE CROSS SECTIONS IS BASED ON THE DESIGN PRELOAD LEVELS AT THE TIME THE PRELOAD MATERIAL WAS PLACED. SOME SETTLEMENT IS EXPECTED TO HAVE OCCURRED THROUGH THESE ZONES AND AS SUCH THE EXISTING LEVELS OF THE PRELOAD SURFACE ARE EXPECTED TO BE LOWER THAN SHOWN. THE CONTRACTOR SHALL CONFIRM ALL EXISTING PRE-LOAD LEVELS ON SITE PRIOR TO CONSTRUCTION.

LEGEND

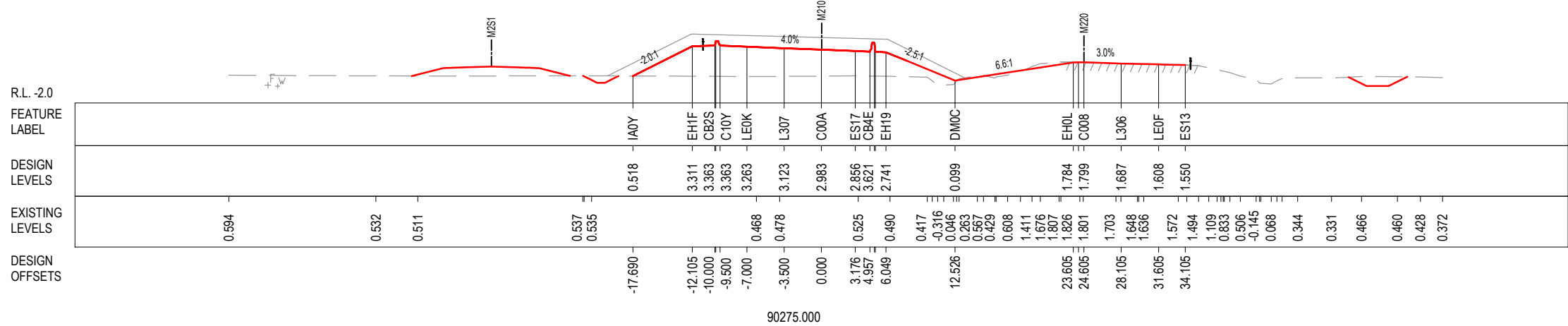
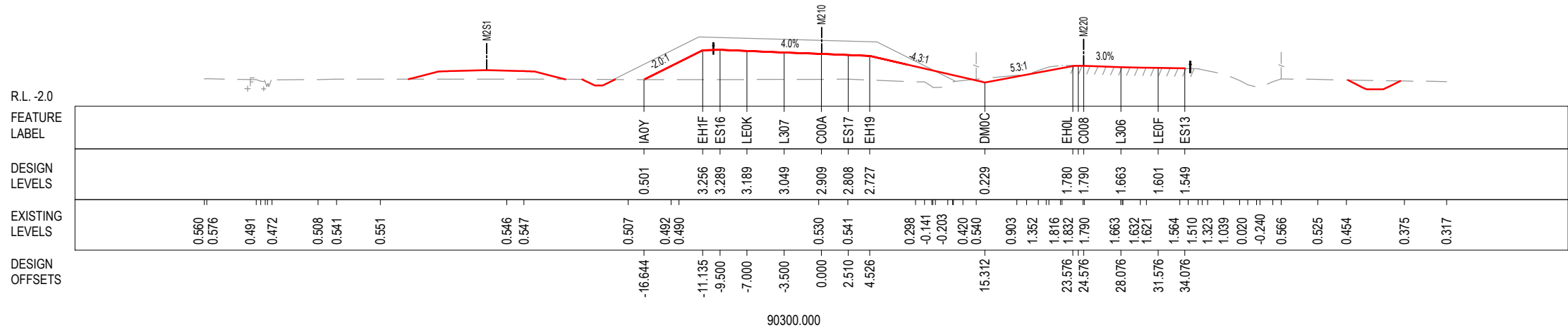
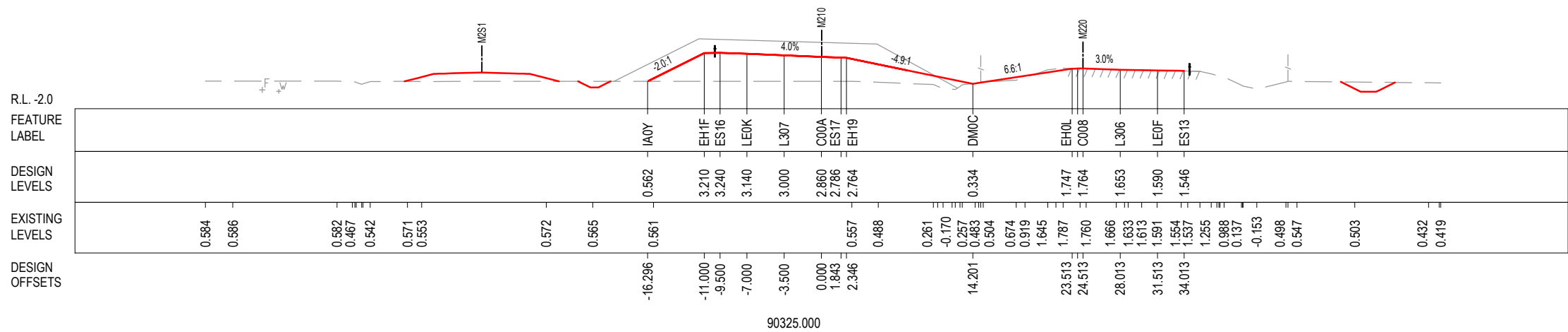
- PRELOAD DESIGN SURFACE
- EARLY WORKS DESIGN
- LANDSCAPE MOUND SURFACE
- EXISTING SURFACE

***Disclaimer:** This information is to be used only for the purpose of inspecting fixing or varying road levels in accordance with Part 3 of the Roads Act 1993. In some locations the road configuration has been refined without impacting the road level.

ACCEPTED FOR CONSTRUCTION

<p>AMENDMENT / REVISION DESCRIPTION</p> <p>ISSUED FOR CONSTRUCTION</p>	<p>DESIGN LOT CODE</p> <p>B-81-RA-02</p>	<p>DESIGN MODEL FILE(S) USED FOR DOCUMENTATION OF THIS DRAWING</p> <p>W2B-ABJ-B-RA-MOD-09002_WK68</p>	<p>PLLOT DATE / TIME</p> <p>21/04/17 10:23:50 AM James Terpening</p>	<p>PLLOT BY</p> <p>JAMES TERPENING</p>	<p>CLIENT</p> <p>CLARENCE VALLEY COUNCIL HW10 - PACIFIC HIGHWAY UPGRADE MACLEAN TO DEVILS PULPIT PORTION B CONTROL LINE M210 CROSS SECTIONS RA02</p>	<p>A3</p>
<p>APPROVAL</p> <p>SA.</p>		<p>SCALES ON A3 SIZE DRAWING</p> <p>0 5 10 15 20 25</p> <p>SCALE 1:500m</p>	<p>DRAWINGS / DESIGN PREPARED BY</p> <p>ARCADIS ABJV BECA</p>		<p>TITLE</p> <p>DESIGNED BY</p> <p>DRG CHECK</p> <p>DESIGN</p> <p>DESIGN CHECK</p> <p>DESIGN MNGR</p> <p>PROJECT MNGR</p>	<p>PREPARED FOR</p> <p>PACIFIC HIGHWAY OFFICE</p>
<p>CO-ORDINATE SYSTEM</p> <p>MGA ZONE 56</p>		<p>HEIGHT DATUM</p> <p>AHD</p>	<p>DATE</p> <p>21.04.17</p> <p>21.04.17</p> <p>21.04.17</p> <p>21.04.17</p> <p>21.04.17</p> <p>21.04.17</p>		<p>RMS REGISTRATION No.</p> <p>DS2016/000619</p>	<p>PART</p> <p>1</p>
<p>ISSUE STATUS</p> <p>ISSUED FOR CONSTRUCTION</p>		<p>EDMS No.</p> <p>SF2015/118045</p>	<p>SHEET No.</p> <p>RA-B-07238</p>		<p>ISSUE</p> <p>A</p>	<p>SHEET No. 38 of 89</p> <p>© Roads and Maritime Services</p>

MAY BE INCOMPLETE IF COPIED FROM A3 SIZE ORIGINAL
C:\Project\wise\W2B\Working_Drawings_RA02\W2B-ABJ-B-RA-DRG-07239.dwg



NOTES
 1. THE PRELOAD SURFACE AS SHOWN ON THE CROSS SECTIONS IS BASED ON THE DESIGN PRELOAD LEVELS AT THE TIME THE PRELOAD MATERIAL WAS PLACED. SOME SETTLEMENT IS EXPECTED TO HAVE OCCURRED THROUGH THESE ZONES AND AS SUCH THE EXISTING LEVELS OF THE PRELOAD SURFACE ARE EXPECTED TO BE LOWER THAN SHOWN. THE CONTRACTOR SHALL CONFIRM ALL EXISTING PRE-LOAD LEVELS ON SITE PRIOR TO CONSTRUCTION.

LEGEND

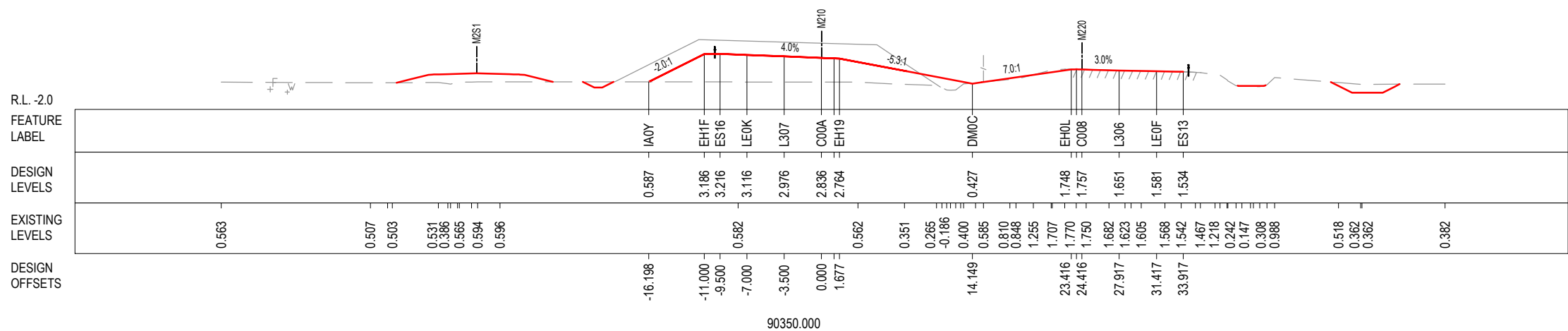
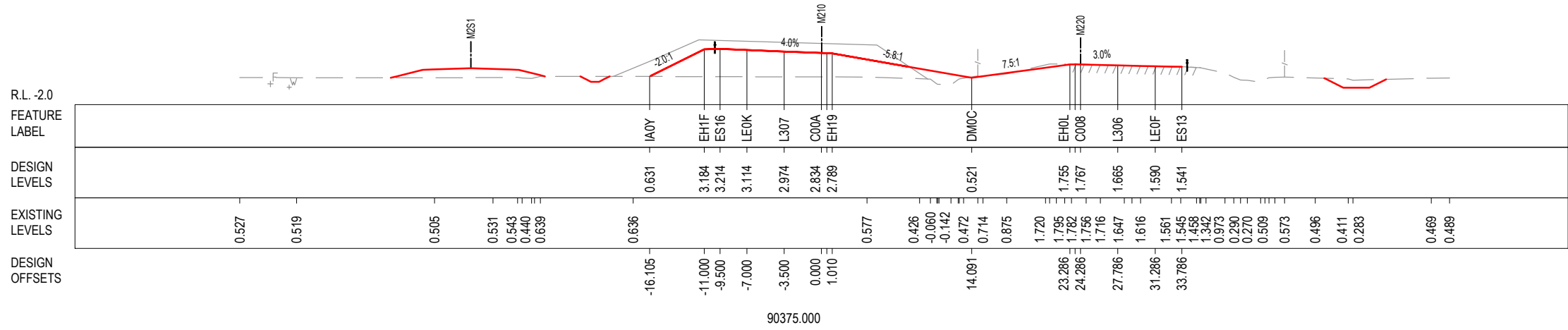
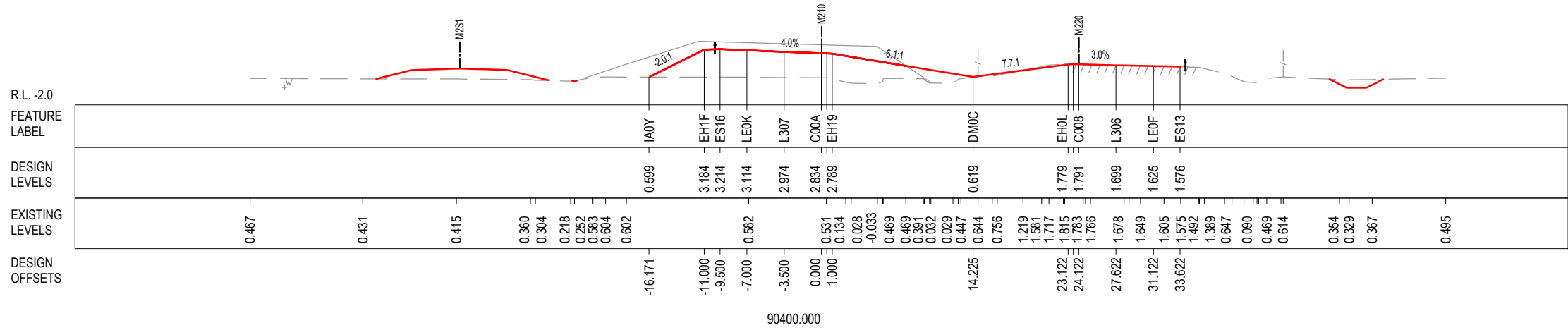
PRELOAD DESIGN SURFACE	—
EARLY WORKS DESIGN	- - -
LANDSCAPE MOUND SURFACE	—
EXISTING SURFACE	- - -

***Disclaimer:** This information is to be used only for the purpose of inspecting fixing or varying road levels in accordance with Part 3 of the Roads Act 1993. In some locations the road configuration has been refined without impacting the road level.

ACCEPTED FOR CONSTRUCTION

DESIGN LOT CODE B-81-RA-02	DESIGN MODEL FILE(S) USED FOR DOCUMENTATION OF THIS DRAWING W2B-ABJ-B-RA-MOD-09002_WK68	PLOT DATE / TIME 21/04/17 10:23:52 AM James Terpening	PLOT BY James Terpening	CLIENT CLARENCE VALLEY COUNCIL HW10 - PACIFIC HIGHWAY UPGRADE MACLEAN TO DEVILS PULPIT PORTION B CONTROL LINE M210 CROSS SECTIONS RA02	A3
AMENDMENT / REVISION DESCRIPTION ISSUED FOR CONSTRUCTION	WVR No. APPROVAL SA.	SCALES ON A3 SIZE DRAWING 0 5 10 15 20 25 SCALE 1:500m	DRAWINGS / DESIGN PREPARED BY ARCADIS Beca	TITLE Transport Roads & Maritime Services	RMS REGISTRATION No. DS2016/000619
	CO-ORDINATE SYSTEM MGA ZONE 56	HEIGHT DATUM AHD	DESIGN CHECK CRAIG DUNNINGHAM	PREPARED FOR PACIFIC HIGHWAY OFFICE	ISSUE STATUS ISSUED FOR CONSTRUCTION
			DESIGN DANRO ODENDAL		EDMS No. SF2015/118045
			DESIGN CHECK FARIZ RAHMAN		SHEET No. RA-B-07239
			DESIGN MNGR DANIEL KEHOE		ISSUE A
			PROJECT MNGR GREG RIORDAN		© Roads and Maritime Services

MAY BE INCOMPLETE IF COPIED FROM A3 SIZE ORIGINAL
C:\Project\wise\W2B\Working_Drawings_RA02\W2B-ABJ-B-RA-DRG-07240.dwg



NOTES
1. THE PRELOAD SURFACE AS SHOWN ON THE CROSS SECTIONS IS BASED ON THE DESIGN PRELOAD LEVELS AT THE TIME THE PRELOAD MATERIAL WAS PLACED. SOME SETTLEMENT IS EXPECTED TO HAVE OCCURRED THROUGH THESE ZONES AND AS SUCH THE EXISTING LEVELS OF THE PRELOAD SURFACE ARE EXPECTED TO BE LOWER THAN SHOWN. THE CONTRACTOR SHALL CONFIRM ALL EXISTING PRE-LOAD LEVELS ON SITE PRIOR TO CONSTRUCTION.

LEGEND

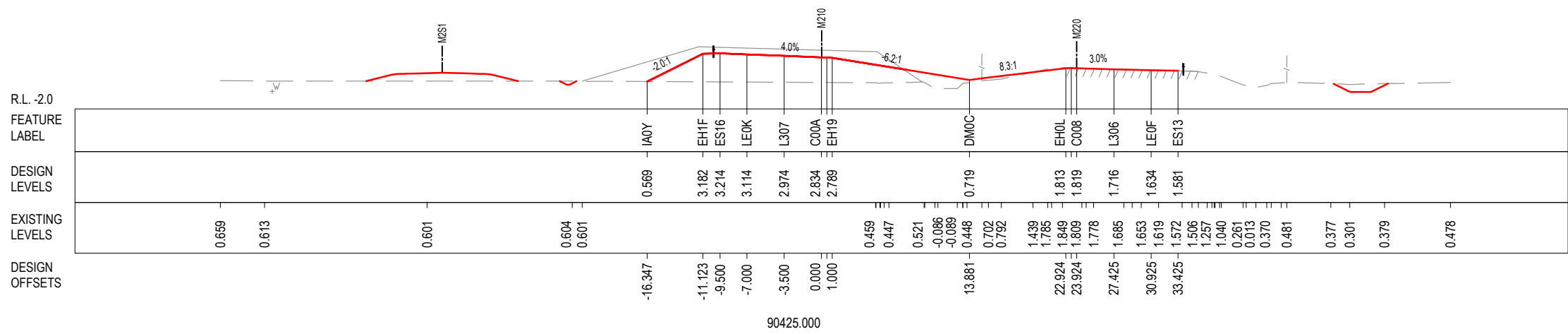
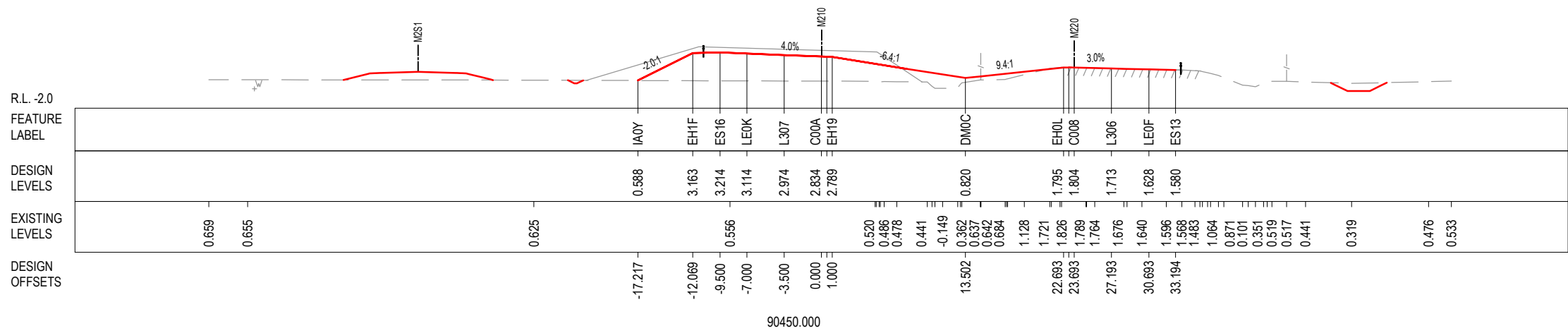
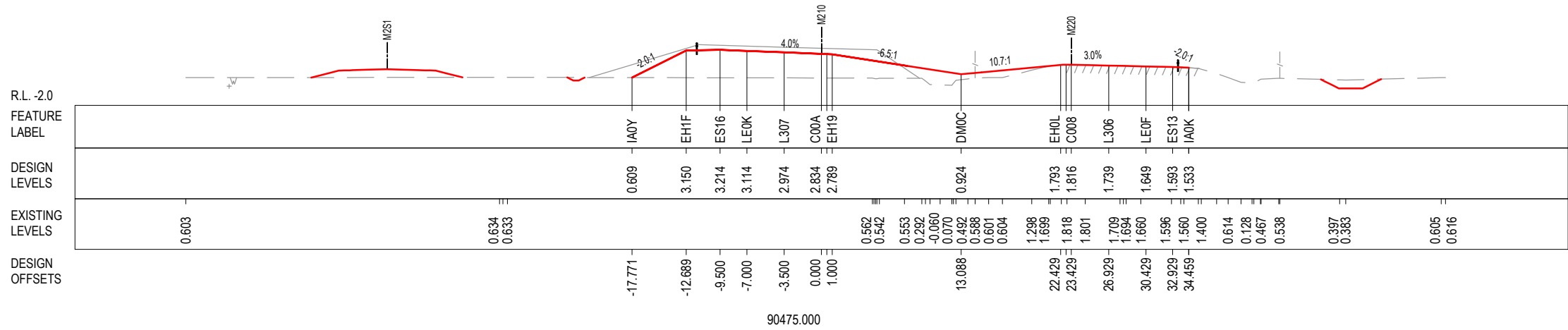
PRELOAD DESIGN SURFACE	— (Red line)
EARLY WORKS DESIGN	- - - (Green line)
LANDSCAPE MOUND SURFACE	— (Pink line)
EXISTING SURFACE	- - - (Grey line)

***Disclaimer:** This information is to be used only for the purpose of inspecting fixing or varying road levels in accordance with Part 3 of the Roads Act 1993. In some locations the road configuration has been refined without impacting the road level.

ACCEPTED FOR CONSTRUCTION

DESIGN LOT CODE B-81-RA-02 AMENDMENT / REVISION DESCRIPTION ISSUED FOR CONSTRUCTION	DESIGN MODEL FILE(S) USED FOR DOCUMENTATION OF THIS DRAWING W2B-ABJ-B-RA-MOD-09002_WK68 SCALES ON A3 SIZE DRAWING 0 5 10 15 20 25 SCALE 1:500m CO-ORDINATE SYSTEM MGA ZONE 56 HEIGHT DATUM AHD	DRAWINGS / DESIGN PREPARED BY 	PLOT DATE / TIME 21/04/17 10:23:54 AM James Terpening PLOT BY JAMES TERPENING CRAIG DUNNINGHAM DANRO ODENDAL FARIZ RAHMAN DANIEL KEHOE GREG RIORDAN	CLIENT PREPARED FOR PACIFIC HIGHWAY OFFICE	CLARENCE VALLEY COUNCIL HW10 - PACIFIC HIGHWAY UPGRADE MACLEAN TO DEVILS PULPIT PORTION B CONTROL LINE M210 CROSS SECTIONS RA02 SHEET No. 40 of 89 RMS REGISTRATION No. DS2016/000619 ISSUE STATUS ISSUED FOR CONSTRUCTION EDMS No. SF2015/118045 SHEET No. RA-B-07240 ISSUE A
--	--	---------------------------------------	---	--	---

MAY BE INCOMPLETE IF COPIED
 C:\Project\wise\W2B\Working_Drawings_RA02\W2B-ABJ-B-RA-DRG-07241.dwg
 11 ON A3 SIZE ORIGINAL



NOTES
 1. THE PRELOAD SURFACE AS SHOWN ON THE CROSS SECTIONS IS BASED ON THE DESIGN PRELOAD LEVELS AT THE TIME THE PRELOAD MATERIAL WAS PLACED. SOME SETTLEMENT IS EXPECTED TO HAVE OCCURRED THROUGH THESE ZONES AND AS SUCH THE EXISTING LEVELS OF THE PRELOAD SURFACE ARE EXPECTED TO BE LOWER THAN SHOWN. THE CONTRACTOR SHALL CONFIRM ALL EXISTING PRE-LOAD LEVELS ON SITE PRIOR TO CONSTRUCTION.

LEGEND

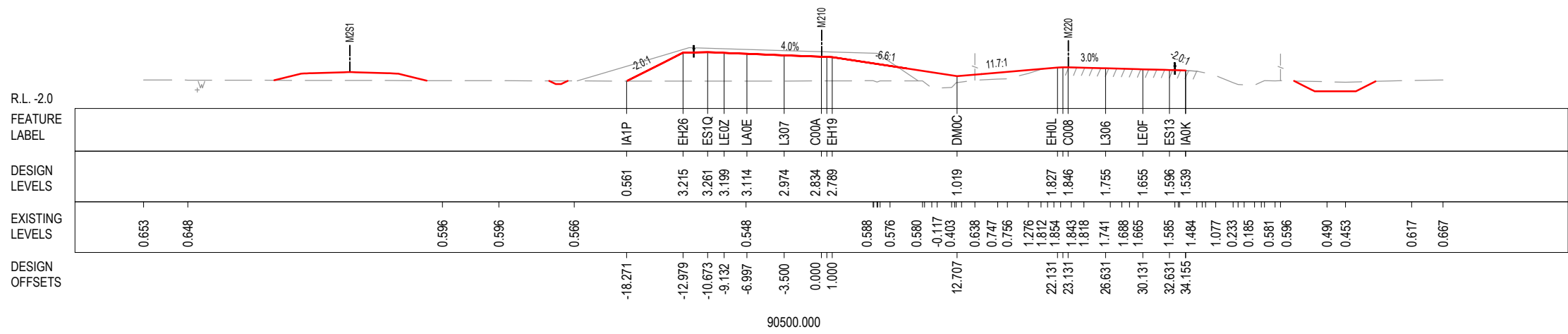
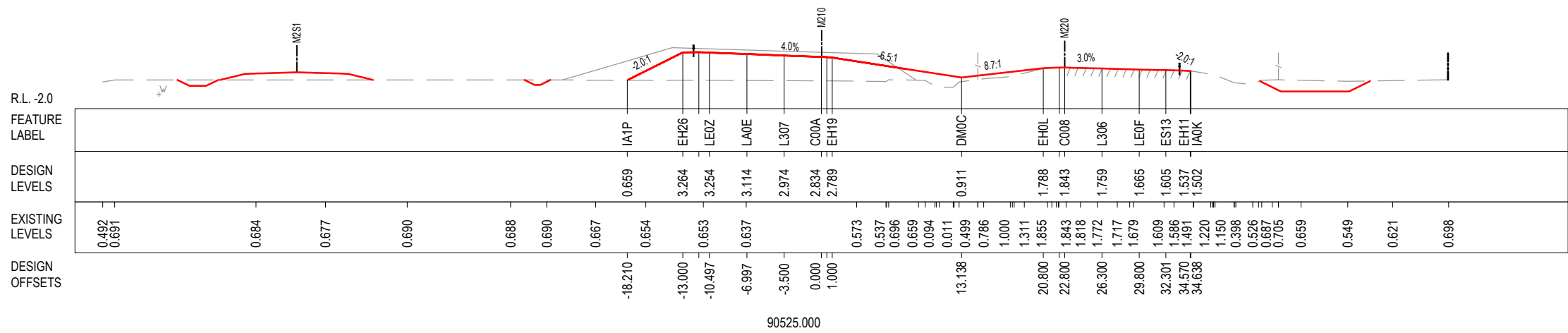
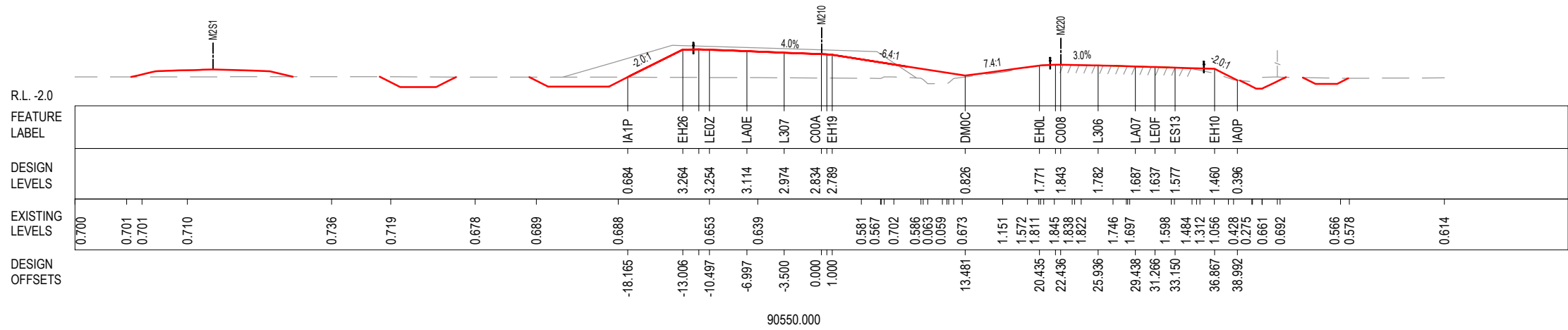
PRELOAD DESIGN SURFACE	— (solid red line)
EARLY WORKS DESIGN	- - - (dashed green line)
LANDSCAPE MOUND SURFACE	— (solid blue line)
EXISTING SURFACE	- - - (dashed black line)

***Disclaimer:** This information is to be used only for the purpose of inspecting fixing or varying road levels in accordance with Part 3 of the Roads Act 1993. In some locations the road configuration has been refined without impacting the road level.

ACCEPTED FOR CONSTRUCTION

AMENDMENT / REVISION DESCRIPTION ISSUED FOR CONSTRUCTION	DESIGN LOT CODE B-81-RA-02	DESIGN MODEL FILE(S) USED FOR DOCUMENTATION OF THIS DRAWING W2B-ABJ-B-RA-MOD-09002_WK68	PLOT DATE / TIME 21/04/17 10:23:56 AM James Terpening	PLOT BY James Terpening	CLIENT Transport Roads & Maritime Services	CLARENCE VALLEY COUNCIL HW10 - PACIFIC HIGHWAY UPGRADE MACLEAN TO DEVILS PULPIT PORTION B CONTROL LINE M210 CROSS SECTIONS RA02	A3
APPROVAL SA.		SCALES ON A3 SIZE DRAWING SCALE 1:500m	DRAWINGS / DESIGN PREPARED BY 		PREPARED FOR PACIFIC HIGHWAY OFFICE		SHEET No. 41 of 89 RMS REGISTRATION No. DS2016/000619
CO-ORDINATE SYSTEM MGA ZONE 56		HEIGHT DATUM AHD	TITLE NAME DATE DRAWN JAMES TERPENING 21.04.17 DRG CHECK CRAIG DUNNINGHAM 21.04.17 DESIGN DANRO ODENDAL 21.04.17 DESIGN CHECK FARIZ RAHMAN 21.04.17 DESIGN MNGR DANIEL KEHOE 21.04.17 PROJECT MNGR GREG RIORDAN 21.04.17		ISSUE STATUS ISSUED FOR CONSTRUCTION		EDMS No. SF2015/118045 SHEET No. RA-B-07241 A

MAY BE INCOMPLETE IF COPIED FROM A3 SIZE ORIGINAL
C:\Project\wise\W2B\Working\Drawings_RA02\W2B-ABJ-B-RA-DRG-07242.dwg



NOTES
 1. THE PRELOAD SURFACE AS SHOWN ON THE CROSS SECTIONS IS BASED ON THE DESIGN PRELOAD LEVELS AT THE TIME THE PRELOAD MATERIAL WAS PLACED. SOME SETTLEMENT IS EXPECTED TO HAVE OCCURRED THROUGH THESE ZONES AND AS SUCH THE EXISTING LEVELS OF THE PRELOAD SURFACE ARE EXPECTED TO BE LOWER THAN SHOWN. THE CONTRACTOR SHALL CONFIRM ALL EXISTING PRE-LOAD LEVELS ON SITE PRIOR TO CONSTRUCTION.

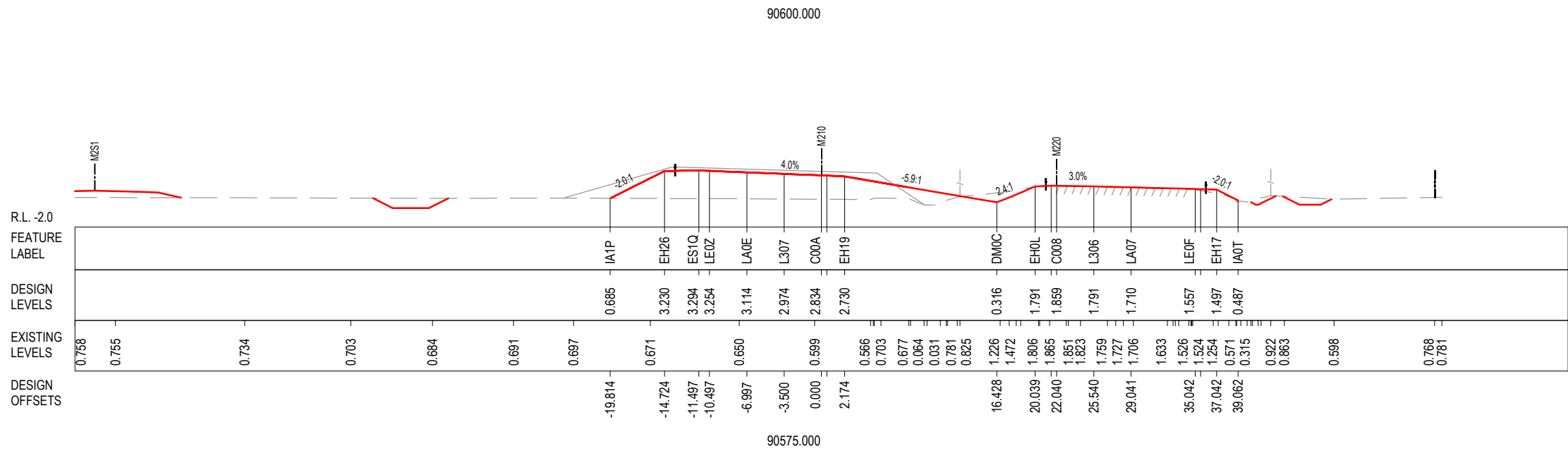
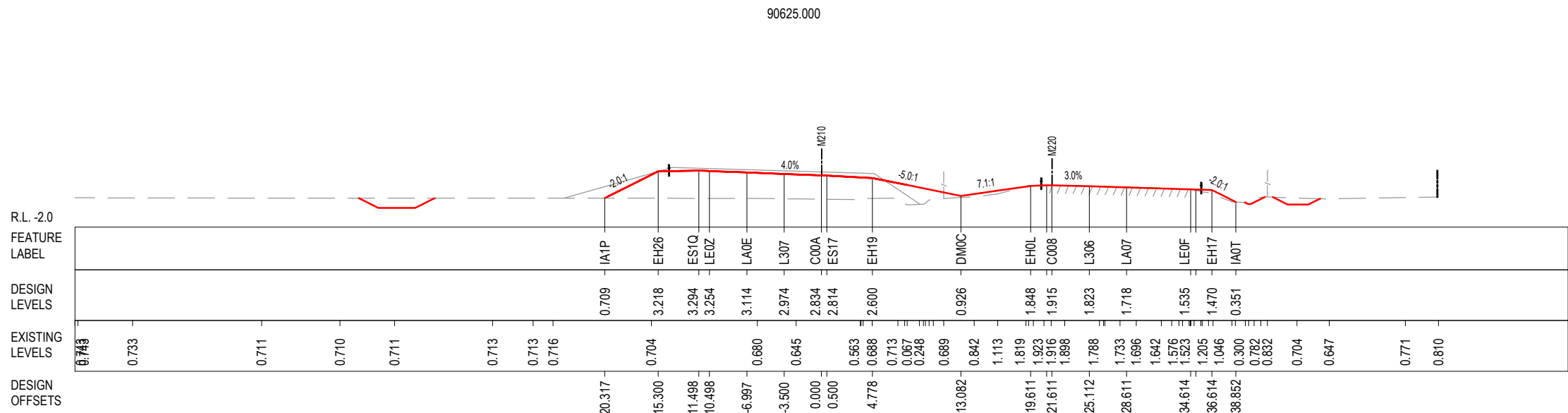
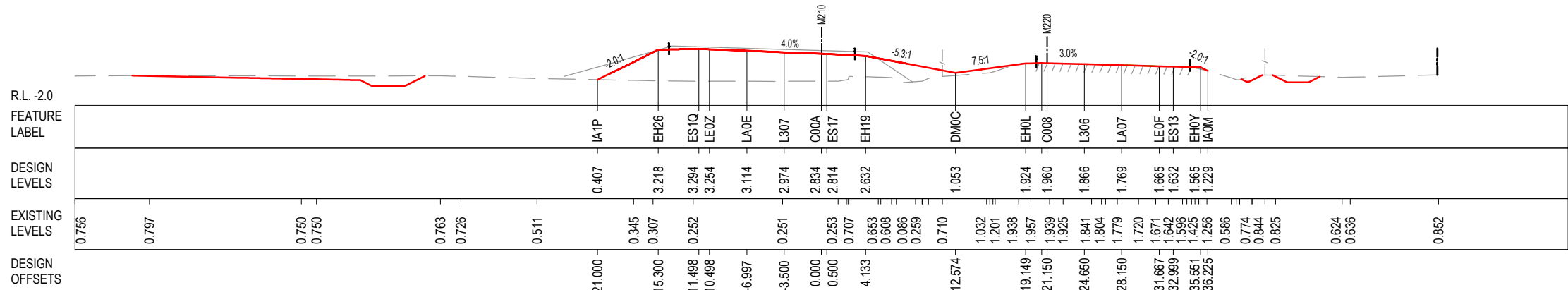
LEGEND	
PRELOAD DESIGN SURFACE	— (Red solid line)
EARLY WORKS DESIGN	- - - (Green dashed line)
LANDSCAPE MOUND SURFACE	— (Pink solid line)
EXISTING SURFACE	- - - (Grey dashed line)

***Disclaimer:** This information is to be used only for the purpose of inspecting fixing or varying road levels in accordance with Part 3 of the Roads Act 1993. In some locations the road configuration has been refined without impacting the road level.

ACCEPTED FOR CONSTRUCTION

AMENDMENT / REVISION DESCRIPTION ISSUED FOR CONSTRUCTION	DESIGN LOT CODE B-81-RA-02	DESIGN MODEL FILE(S) USED FOR DOCUMENTATION OF THIS DRAWING W2B-ABJ-B-RA-MOD-09002_WK68	PLOT DATE / TIME 21/04/17 10:23:58 AM James Terpening	PLOT BY James Terpening	CLIENT Transport Roads & Maritime Services	CLARENCE VALLEY COUNCIL HW10 - PACIFIC HIGHWAY UPGRADE MACLEAN TO DEVILS PULPIT PORTION B CONTROL LINE M210 CROSS SECTIONS RA02	A3																						
APPROVAL SA.		SCALES ON A3 SIZE DRAWING 	DRAWINGS / DESIGN PREPARED BY 		<table border="1" style="width: 100%; border-collapse: collapse;"> <thead> <tr> <th>TITLE</th> <th>NAME</th> <th>DATE</th> </tr> </thead> <tbody> <tr><td>DRAWN</td><td>JAMES TERPENING</td><td>21.04.17</td></tr> <tr><td>DRG CHECK</td><td>CRAIG DUNNINGHAM</td><td>21.04.17</td></tr> <tr><td>DESIGN</td><td>DANRO ODENDAL</td><td>21.04.17</td></tr> <tr><td>DESIGN CHECK</td><td>FARIZ RAHMAN</td><td>21.04.17</td></tr> <tr><td>DESIGN MNGR</td><td>DANIEL KEHOE</td><td>21.04.17</td></tr> <tr><td>PROJECT MNGR</td><td>GREG RIORDAN</td><td>21.04.17</td></tr> </tbody> </table>	TITLE	NAME	DATE	DRAWN	JAMES TERPENING	21.04.17	DRG CHECK	CRAIG DUNNINGHAM	21.04.17	DESIGN	DANRO ODENDAL	21.04.17	DESIGN CHECK	FARIZ RAHMAN	21.04.17	DESIGN MNGR	DANIEL KEHOE	21.04.17	PROJECT MNGR	GREG RIORDAN	21.04.17	PREPARED FOR PACIFIC HIGHWAY OFFICE	SHEET No. 42 of 89 RMS REGISTRATION No. DS2016/000619 ISSUE STATUS ISSUED FOR CONSTRUCTION	PART 1 ISSUE A
TITLE	NAME	DATE																											
DRAWN	JAMES TERPENING	21.04.17																											
DRG CHECK	CRAIG DUNNINGHAM	21.04.17																											
DESIGN	DANRO ODENDAL	21.04.17																											
DESIGN CHECK	FARIZ RAHMAN	21.04.17																											
DESIGN MNGR	DANIEL KEHOE	21.04.17																											
PROJECT MNGR	GREG RIORDAN	21.04.17																											
		CO-ORDINATE SYSTEM MGA ZONE 56	HEIGHT DATUM AHD				EDMS No. SF2015/118045 SHEET No. RA-B-07242	© Roads and Maritime Services																					

MAY BE INCOMPLETE IF COPIED
C:\Project\wise\W2B\Working_Drawings_RA02\W2B-ABJ-B-RA-DRG-07243.dwg
11 ON A3 SIZE ORIGINAL



NOTES
1. THE PRELOAD SURFACE AS SHOWN ON THE CROSS SECTIONS IS BASED ON THE DESIGN PRELOAD LEVELS AT THE TIME THE PRELOAD MATERIAL WAS PLACED. SOME SETTLEMENT IS EXPECTED TO HAVE OCCURRED THROUGH THESE ZONES AND AS SUCH THE EXISTING LEVELS OF THE PRELOAD SURFACE ARE EXPECTED TO BE LOWER THAN SHOWN. THE CONTRACTOR SHALL CONFIRM ALL EXISTING PRE-LOAD LEVELS ON SITE PRIOR TO CONSTRUCTION.

LEGEND

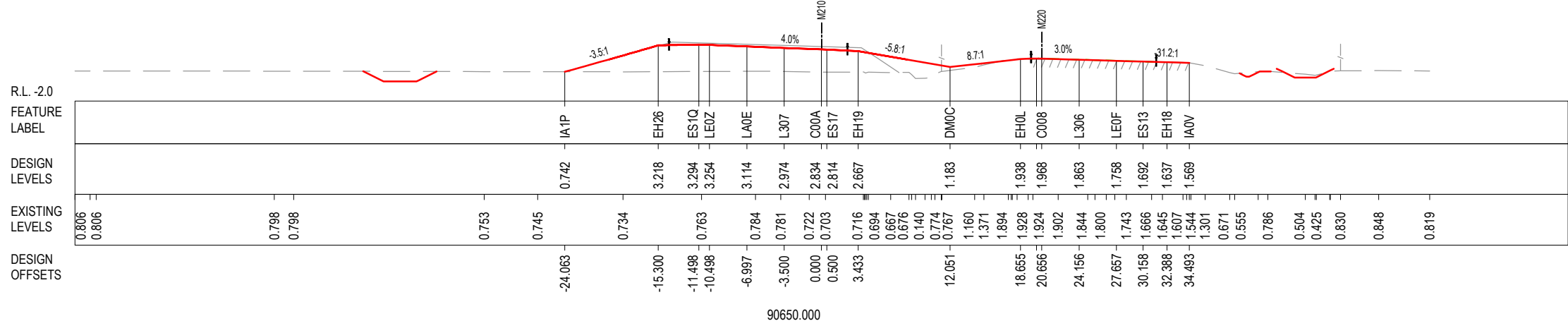
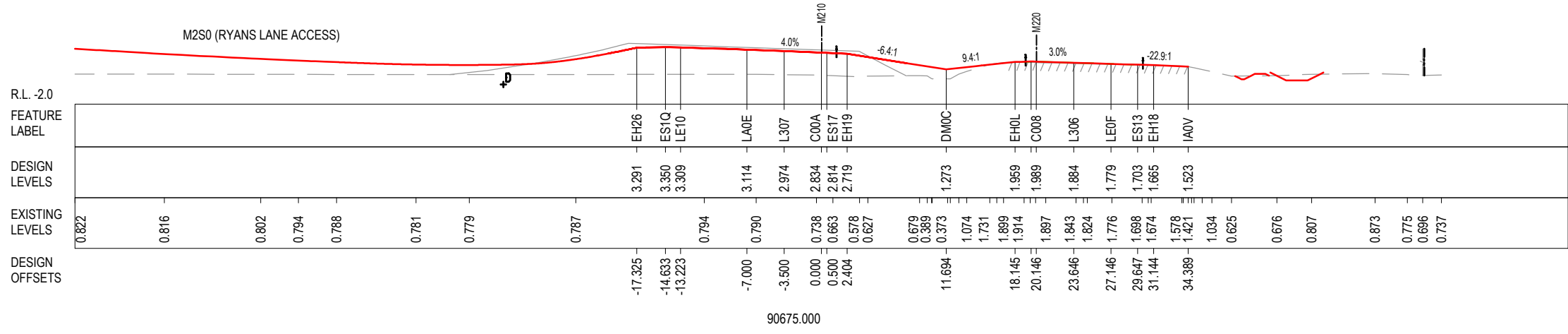
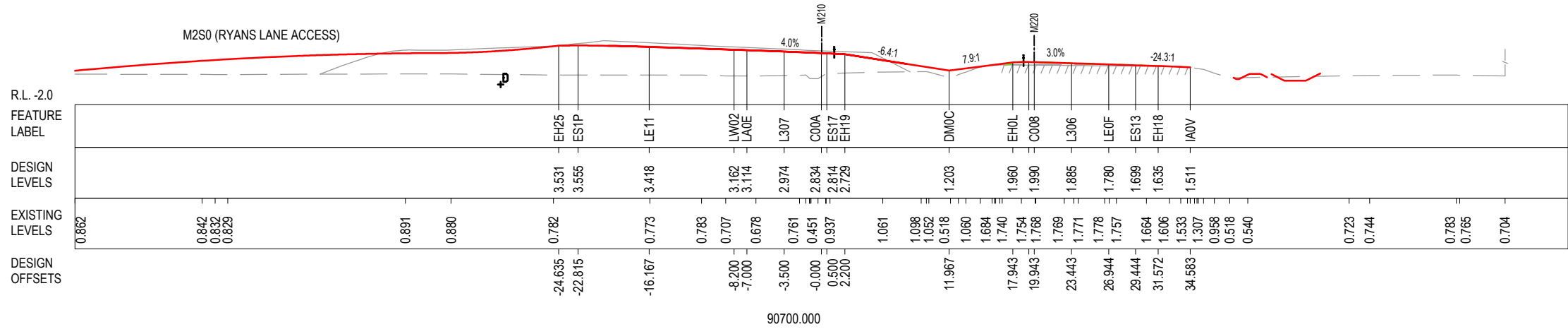
PRELOAD DESIGN SURFACE	—
EARLY WORKS DESIGN	- - -
LANDSCAPE MOUND SURFACE	—
EXISTING SURFACE	—

***Disclaimer:** This information is to be used only for the purpose of inspecting fixing or varying road levels in accordance with Part 3 of the Roads Act 1993. In some locations the road configuration has been refined without impacting the road level.

ACCEPTED FOR CONSTRUCTION

DESIGN LOT CODE B-81-RA-02	DESIGN MODEL FILE(S) USED FOR DOCUMENTATION OF THIS DRAWING W2B-ABJ-B-RA-MOD-09002_WK68	PLOT DATE / TIME 21/04/17 10:24:00 AM James Terpening	PLOT BY James Terpening	CLIENT CLARENCE VALLEY COUNCIL HW10 - PACIFIC HIGHWAY UPGRADE MACLEAN TO DEVILS PULPIT PORTION B CONTROL LINE M210 CROSS SECTIONS RA02	A3
AMENDMENT / REVISION DESCRIPTION ISSUED FOR CONSTRUCTION	WVR No. APPROVAL S.A.	SCALES ON A3 SIZE DRAWING 0 5 10 15 20 25 SCALE 1:500m	DRAWINGS / DESIGN PREPARED BY ARCADIS Beca	TITLE Transport Roads & Maritime Services	RMS REGISTRATION No. DS2016/000619
	CO-ORDINATE SYSTEM MGA ZONE 56	HEIGHT DATUM AHD	DESIGN CHECK FARIZ RAHMAN	PREPARED FOR PACIFIC HIGHWAY OFFICE	ISSUE STATUS ISSUED FOR CONSTRUCTION
			DESIGN MNGR DANIEL KEHOE		EDMS No. SF2015/118045
			PROJECT MNGR GREG RIORDAN		SHEET No. RA-B-07243
					ISSUE A

MAY BE INCOMPLETE IF COPIED
C:\Project\wise\W2B\Working_Drawings_RA02\W2B-ABJ-B-RA-DRG-07244.dwg
11 ON A3 SIZE ORIGINAL



NOTES
1. THE PRELOAD SURFACE AS SHOWN ON THE CROSS SECTIONS IS BASED ON THE DESIGN PRELOAD LEVELS AT THE TIME THE PRELOAD MATERIAL WAS PLACED. SOME SETTLEMENT IS EXPECTED TO HAVE OCCURRED THROUGH THESE ZONES AND AS SUCH THE EXISTING LEVELS OF THE PRELOAD SURFACE ARE EXPECTED TO BE LOWER THAN SHOWN. THE CONTRACTOR SHALL CONFIRM ALL EXISTING PRE-LOAD LEVELS ON SITE PRIOR TO CONSTRUCTION.

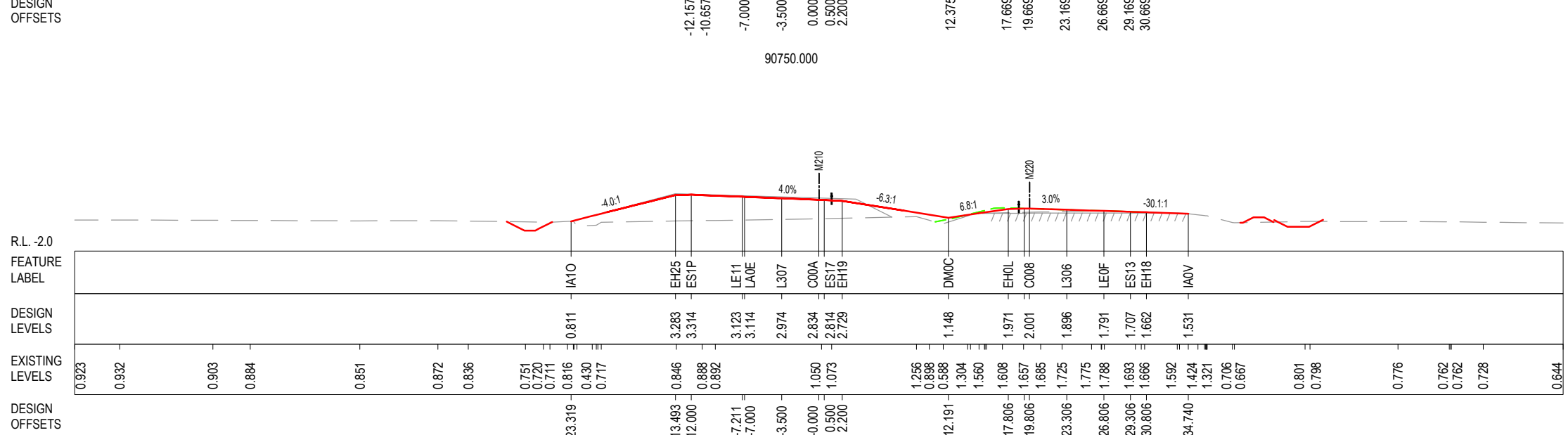
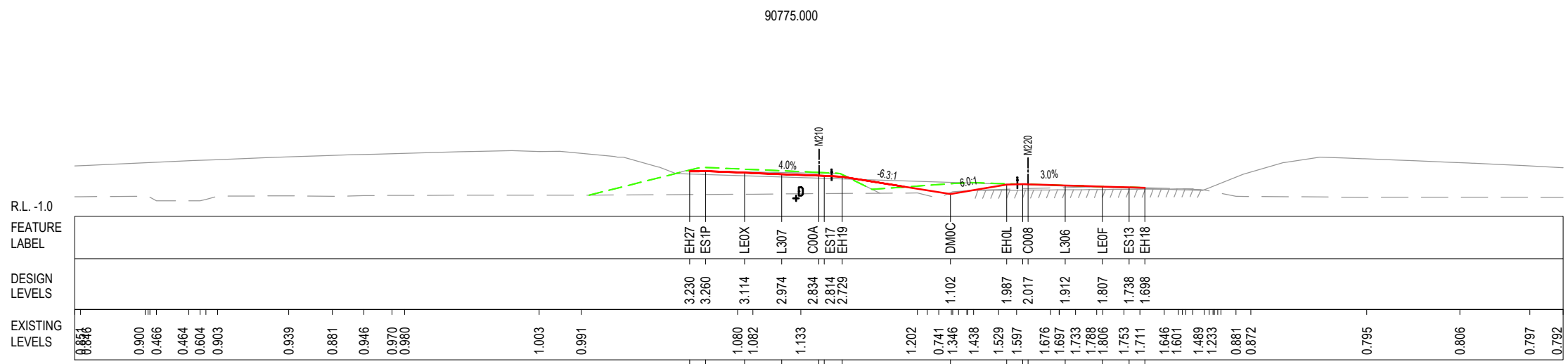
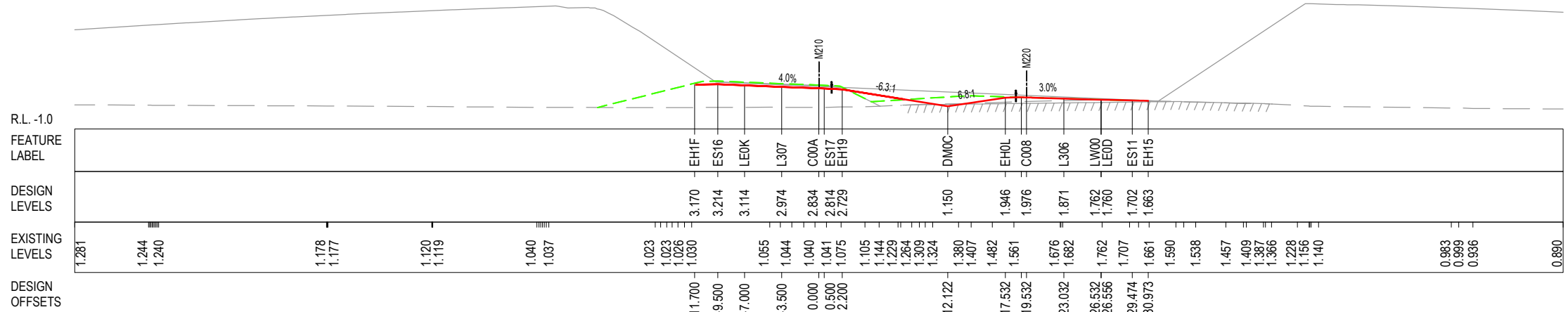
LEGEND	
PRELOAD DESIGN SURFACE	— (Red solid line)
EARLY WORKS DESIGN	- - - (Green dashed line)
LANDSCAPE MOUND SURFACE	— (Pink solid line)
EXISTING SURFACE	- - - (Grey dashed line)

***Disclaimer:** This information is to be used only for the purpose of inspecting fixing or varying road levels in accordance with Part 3 of the Roads Act 1993. In some locations the road configuration has been refined without impacting the road level.

ACCEPTED FOR CONSTRUCTION

AMENDMENT / REVISION DESCRIPTION ISSUED FOR CONSTRUCTION	DESIGN LOT CODE B-81-RA-02	DESIGN MODEL FILE(S) USED FOR DOCUMENTATION OF THIS DRAWING W2B-ABJ-B-RA-MOD-09002_WK68	PLOT DATE / TIME 21/04/17 10:24:02 AM James Terpening	PLOT BY JAMES TERPENING	CLIENT CLARENCE VALLEY COUNCIL HW10 - PACIFIC HIGHWAY UPGRADE MACLEAN TO DEVILS PULPIT PORTION B CONTROL LINE M210 CROSS SECTIONS RA02	A3		
APPROVAL SA.		SCALES ON A3 SIZE DRAWING 	DRAWINGS / DESIGN PREPARED BY 		TITLE NAME DATE DRAWN JAMES TERPENING 21.04.17 DRG CHECK CRAIG DUNNINGHAM 21.04.17 DESIGN DANRO ODENDAL 21.04.17 DESIGN CHECK FARIZ RAHMAN 21.04.17 DESIGN MNGR DANIEL KEHOE 21.04.17 PROJECT MNGR GREG RIORDAN 21.04.17	PREPARED FOR PACIFIC HIGHWAY OFFICE	SHEET No. 44 of 89 RMS REGISTRATION No. DS2016/000619 ISSUE STATUS ISSUED FOR CONSTRUCTION	SHEET No. RA-B-07244 ISSUE A
CO-ORDINATE SYSTEM MGA ZONE 56		HEIGHT DATUM AHD	EDMS No. SF2015/118045		© Roads and Maritime Services			

MAY BE INCOMPLETE IF COPIED
C:\Project\W2B\Working\Drawings_RA02\W2B-ABJ-B-RA-DRG-07245.dwg
11 ON A3 SIZE ORIGINAL



NOTES
1. THE PRELOAD SURFACE AS SHOWN ON THE CROSS SECTIONS IS BASED ON THE DESIGN PRELOAD LEVELS AT THE TIME THE PRELOAD MATERIAL WAS PLACED. SOME SETTLEMENT IS EXPECTED TO HAVE OCCURRED THROUGH THESE ZONES AND AS SUCH THE EXISTING LEVELS OF THE PRELOAD SURFACE ARE EXPECTED TO BE LOWER THAN SHOWN. THE CONTRACTOR SHALL CONFIRM ALL EXISTING PRE-LOAD LEVELS ON SITE PRIOR TO CONSTRUCTION.

LEGEND

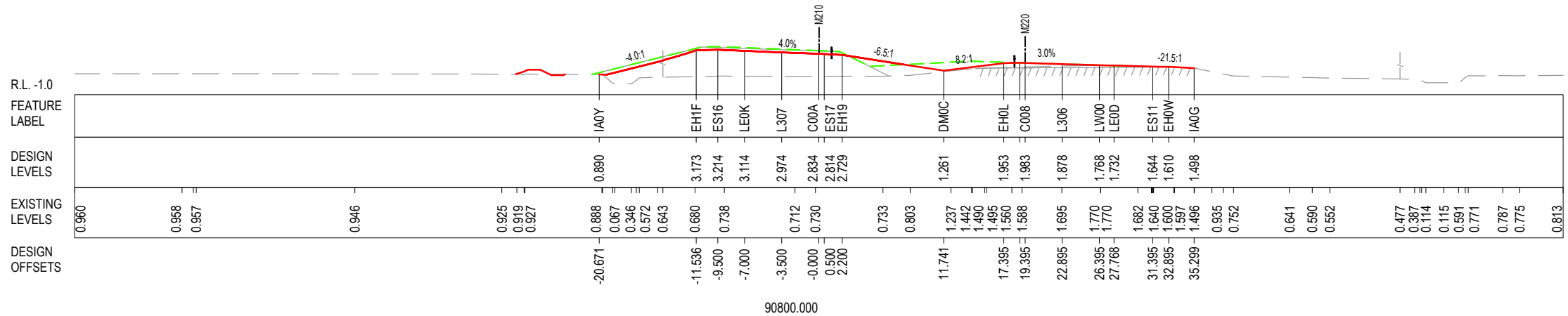
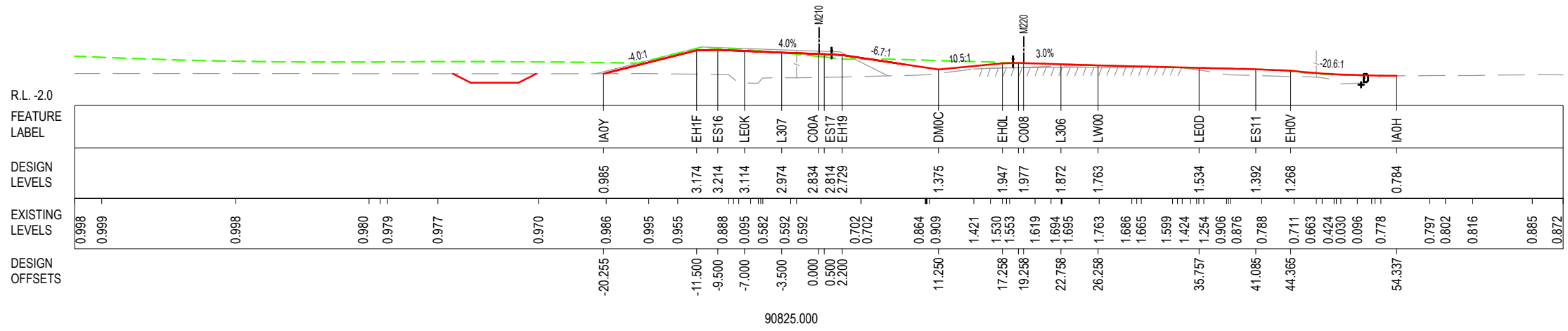
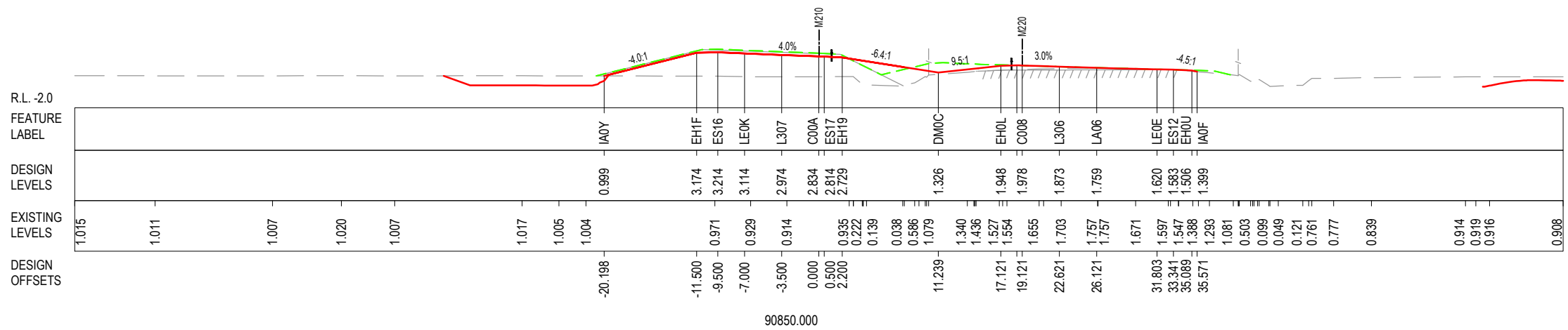
PRELOAD DESIGN SURFACE	— (solid red line)
EARLY WORKS DESIGN	- - - (dashed green line)
LANDSCAPE MOUND SURFACE	— (solid green line)
EXISTING SURFACE	- - - (dashed black line)

***Disclaimer:** This information is to be used only for the purpose of inspecting fixing or varying road levels in accordance with Part 3 of the Roads Act 1993. In some locations the road configuration has been refined without impacting the road level.

ACCEPTED FOR CONSTRUCTION

AMENDMENT / REVISION DESCRIPTION ISSUED FOR CONSTRUCTION	DESIGN LOT CODE B-81-RA-02	DESIGN MODEL FILE(S) USED FOR DOCUMENTATION OF THIS DRAWING W2B-ABJ-B-RA-MOD-09002_WK68	PLOT DATE / TIME 21/04/17 10:24:04 AM James Terpening	PLOT BY JAMES TERPENING	CLIENT CLARENCE VALLEY COUNCIL HW10 - PACIFIC HIGHWAY UPGRADE MACLEAN TO DEVILS PULPIT PORTION B CONTROL LINE M210 CROSS SECTIONS RA02	A3	
APPROVAL SA		SCALES ON A3 SIZE DRAWING 0 5 10 15 20 25 SCALE 1:500m	DRAWINGS / DESIGN PREPARED BY 		TITLE DRAWN: JAMES TERPENING 21.04.17 DRG CHECK: CRAIG DUNNINGHAM 21.04.17 DESIGN: DANRO ODENDAL 21.04.17 DESIGN CHECK: FARIZ RAHMAN 21.04.17 DESIGN MNGR: DANIEL KEHOE 21.04.17 PROJECT MNGR: GREG RIORDAN 21.04.17	PREPARED FOR PACIFIC HIGHWAY OFFICE	SHEET No. 45 of 89 RMS REGISTRATION No. DS2016/000619 ISSUE STATUS: ISSUED FOR CONSTRUCTION EDMS No. SF2015/118045 SHEET No. RA-B-07245 ISSUE A

MAY BE INCOMPLETE IF COPIED
C:\Project\wise\W2B\Working_Drawings_RA02\W2B-ABJ-B-RA-DRG-07246.dwg
11 ON A3 SIZE ORIGINAL



NOTES
1. THE PRELOAD SURFACE AS SHOWN ON THE CROSS SECTIONS IS BASED ON THE DESIGN PRELOAD LEVELS AT THE TIME THE PRELOAD MATERIAL WAS PLACED. SOME SETTLEMENT IS EXPECTED TO HAVE OCCURRED THROUGH THESE ZONES AND AS SUCH THE EXISTING LEVELS OF THE PRELOAD SURFACE ARE EXPECTED TO BE LOWER THAN SHOWN. THE CONTRACTOR SHALL CONFIRM ALL EXISTING PRE-LOAD LEVELS ON SITE PRIOR TO CONSTRUCTION.

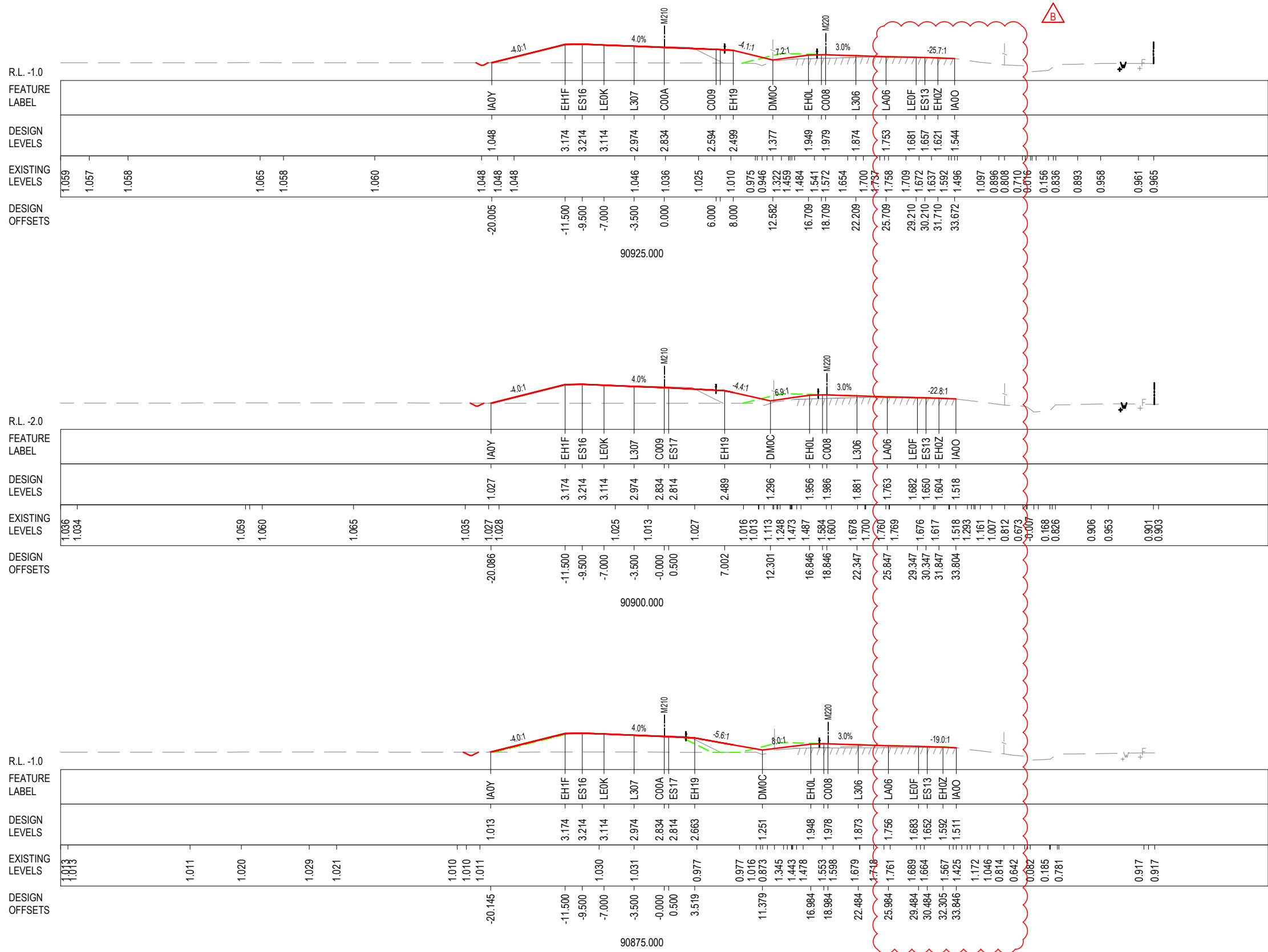
LEGEND	
PRELOAD DESIGN SURFACE	— (Red solid line)
EARLY WORKS DESIGN	— (Green dashed line)
LANDSCAPE MOUND SURFACE	— (Pink solid line)
EXISTING SURFACE	— (Black dashed line)

***Disclaimer:** This information is to be used only for the purpose of inspecting fixing or varying road levels in accordance with Part 3 of the Roads Act 1993. In some locations the road configuration has been refined without impacting the road level.

ACCEPTED FOR CONSTRUCTION

AMENDMENT / REVISION DESCRIPTION ISSUED FOR CONSTRUCTION	DESIGN LOT CODE B-81-RA-02	DESIGN MODEL FILE(S) USED FOR DOCUMENTATION OF THIS DRAWING W2B-ABJ-B-RA-MOD-09002_WK68	PLOT DATE / TIME 21/04/17 10:24:06 AM James Terpening	PLOT BY James Terpening	CLIENT CLARENCE VALLEY COUNCIL HW10 - PACIFIC HIGHWAY UPGRADE MACLEAN TO DEVILS PULPIT PORTION B CONTROL LINE M210 CROSS SECTIONS RA02	A3 SHEET No. 46 of 89																					
APPROVAL SA	WVR No.	SCALES ON A3 SIZE DRAWING 0 5 10 15 20 25 SCALE 1:500m	DRAWINGS / DESIGN PREPARED BY 		PREPARED FOR PACIFIC HIGHWAY OFFICE	RMS REGISTRATION No. DS2016/000619 ISSUE STATUS ISSUED FOR CONSTRUCTION																					
CO-ORDINATE SYSTEM MGA ZONE 56		HEIGHT DATUM AHD		<table border="1" style="width: 100%; border-collapse: collapse;"> <thead> <tr> <th>TITLE</th> <th>NAME</th> <th>DATE</th> </tr> </thead> <tbody> <tr><td>DRAWN</td><td>JAMES TERPENING</td><td>21.04.17</td></tr> <tr><td>DRG CHECK</td><td>CRAIG DUNNINGHAM</td><td>21.04.17</td></tr> <tr><td>DESIGN</td><td>DANRO ODENDAL</td><td>21.04.17</td></tr> <tr><td>DESIGN CHECK</td><td>FARIZ RAHMAN</td><td>21.04.17</td></tr> <tr><td>DESIGN MNGR</td><td>DANIEL KEHOE</td><td>21.04.17</td></tr> <tr><td>PROJECT MNGR</td><td>GREG RIORDAN</td><td>21.04.17</td></tr> </tbody> </table>	TITLE	NAME	DATE	DRAWN	JAMES TERPENING	21.04.17	DRG CHECK	CRAIG DUNNINGHAM	21.04.17	DESIGN	DANRO ODENDAL	21.04.17	DESIGN CHECK	FARIZ RAHMAN	21.04.17	DESIGN MNGR	DANIEL KEHOE	21.04.17	PROJECT MNGR	GREG RIORDAN	21.04.17	EDMS No. SF2015/118045 SHEET No. RA-B-07246 ISSUE A	© Roads and Maritime Services
TITLE	NAME	DATE																									
DRAWN	JAMES TERPENING	21.04.17																									
DRG CHECK	CRAIG DUNNINGHAM	21.04.17																									
DESIGN	DANRO ODENDAL	21.04.17																									
DESIGN CHECK	FARIZ RAHMAN	21.04.17																									
DESIGN MNGR	DANIEL KEHOE	21.04.17																									
PROJECT MNGR	GREG RIORDAN	21.04.17																									

MAY BE INCOMPLETE IF COPIED
C:\Project\wise\W2B\jms27028\W2B-ABJ-B-RA-DRG-07247.dwg
11 ON A3 SIZE ORIGINAL



NOTES
1. THE PRELOAD SURFACE AS SHOWN ON THE CROSS SECTIONS IS BASED ON THE DESIGN PRELOAD LEVELS AT THE TIME THE PRELOAD MATERIAL WAS PLACED. SOME SETTLEMENT IS EXPECTED TO HAVE OCCURRED THROUGH THESE ZONES AND AS SUCH THE EXISTING LEVELS OF THE PRELOAD SURFACE ARE EXPECTED TO BE LOWER THAN SHOWN. THE CONTRACTOR SHALL CONFIRM ALL EXISTING PRE-LOAD LEVELS ON SITE PRIOR TO CONSTRUCTION.

LEGEND

PRELOAD DESIGN SURFACE	— (solid red line)
EARLY WORKS DESIGN	- - - (dashed green line)
LANDSCAPE MOUND SURFACE	— (solid blue line)
EXISTING SURFACE	- - - (dashed black line)

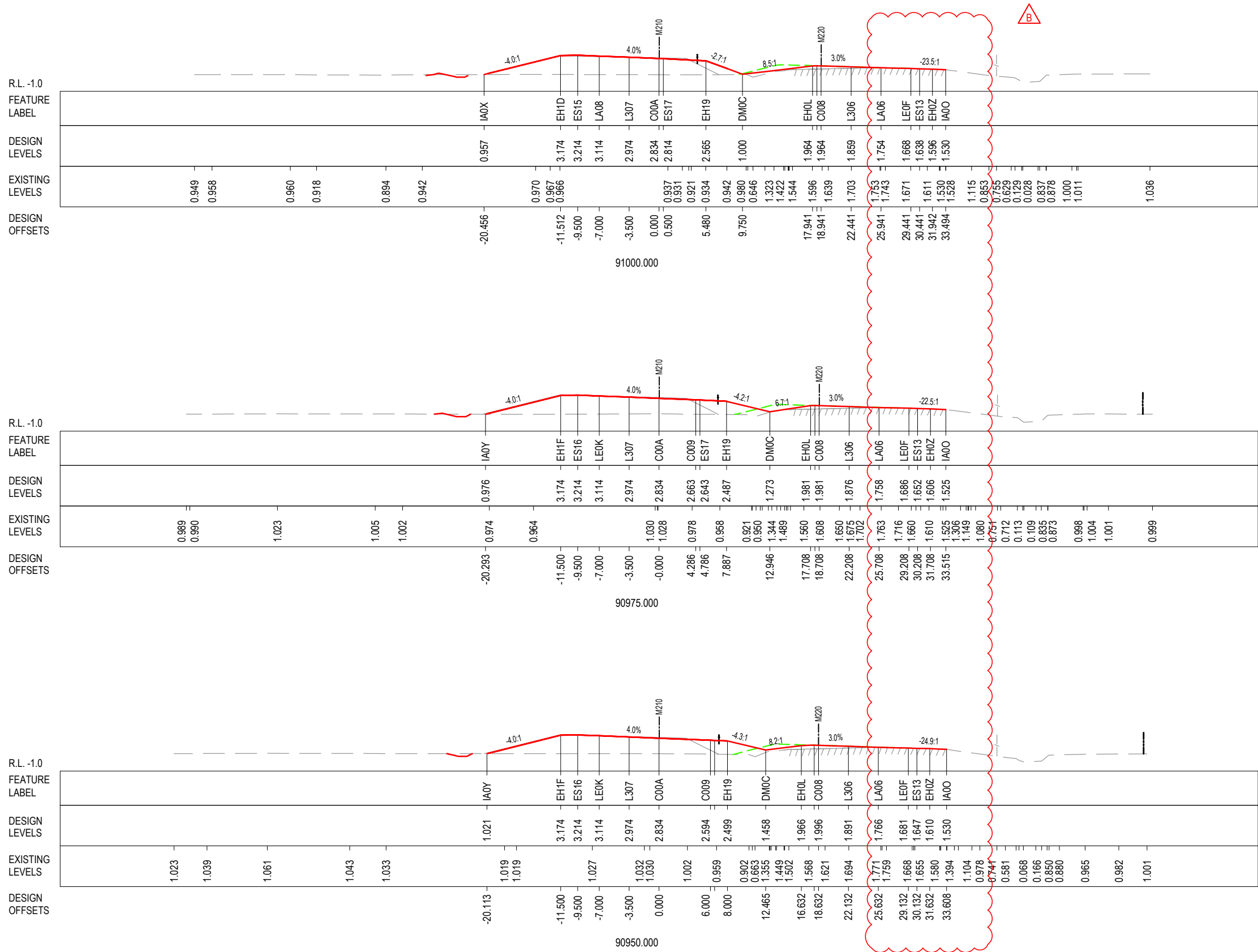
***Disclaimer:** This information is to be used only for the purpose of inspecting fixing or varying road levels in accordance with Part 3 of the Roads Act 1993. In some locations the road configuration has been refined without impacting the road level.

ACCEPTED FOR CONSTRUCTION

DESIGN LOT CODE B-81-RA-02	DESIGN MODEL FILE(S) USED FOR DOCUMENTATION OF THIS DRAWING W2B-ABJ-B-RA-MOD-09002_WK 167	PLOT DATE / TIME 30/04/19 2:56:50 PM Tacadena, Rommel	PLOT BY Tacadena, Rommel	CLIENT CLARENCE VALLEY COUNCIL HW10 - PACIFIC HIGHWAY UPGRADE MACLEAN TO DEVILS PULPIT PORTION B CONTROL LINE M210 CROSS SECTIONS RA02	A3
AMENDMENT / REVISION DESCRIPTION ISSUED FOR CONSTRUCTION W2B-ABJ-B-RA-CER-00040	WVR No. APPROVAL SA. T.S.	SCALES ON A3 SIZE DRAWING 0 5 10 15 20 25 SCALE 1:500m	DRAWINGS / DESIGN PREPARED BY ARCADIS Beca	NSW Transport Roads & Maritime Services	RMS REGISTRATION No. DS2016/000619
CO-ORDINATE SYSTEM MGA ZONE 56	HEIGHT DATUM AHD	TITLE DRG CHECK DESIGN DESIGN CHECK DESIGN MNGR PROJECT MNGR	NAME JAMES TERPENING CRAIG DUNNINGHAM DANRO ODENDAL FARIZ RAHMAN DANIEL KEHOE GREG RIORDAN	DATE 21.04.17 21.04.17 21.04.17 21.04.17 21.04.17 21.04.17	PREPARED FOR PACIFIC HIGHWAY OFFICE
				ISSUE STATUS ISSUED FOR CONSTRUCTION	EDMS No. SF2015/118045
				SHEET No. RA-B-07247	ISSUE B

SHEET No. 47 of 89
© Roads and Maritime Services

MAY BE INCOMPLETE IF COPIED
C:\Project\wise\W2B\ms27028\W2B-ABJ-B-RA-DRG-07248.dwg
11 ON A3 SIZE ORIGINAL



NOTES
1. THE PRELOAD SURFACE AS SHOWN ON THE CROSS SECTIONS IS BASED ON THE DESIGN PRELOAD LEVELS AT THE TIME THE PRELOAD MATERIAL WAS PLACED. SOME SETTLEMENT IS EXPECTED TO HAVE OCCURRED THROUGH THESE ZONES AND AS SUCH THE EXISTING LEVELS OF THE PRELOAD SURFACE ARE EXPECTED TO BE LOWER THAN SHOWN. THE CONTRACTOR SHALL CONFIRM ALL EXISTING PRE-LOAD LEVELS ON SITE PRIOR TO CONSTRUCTION.

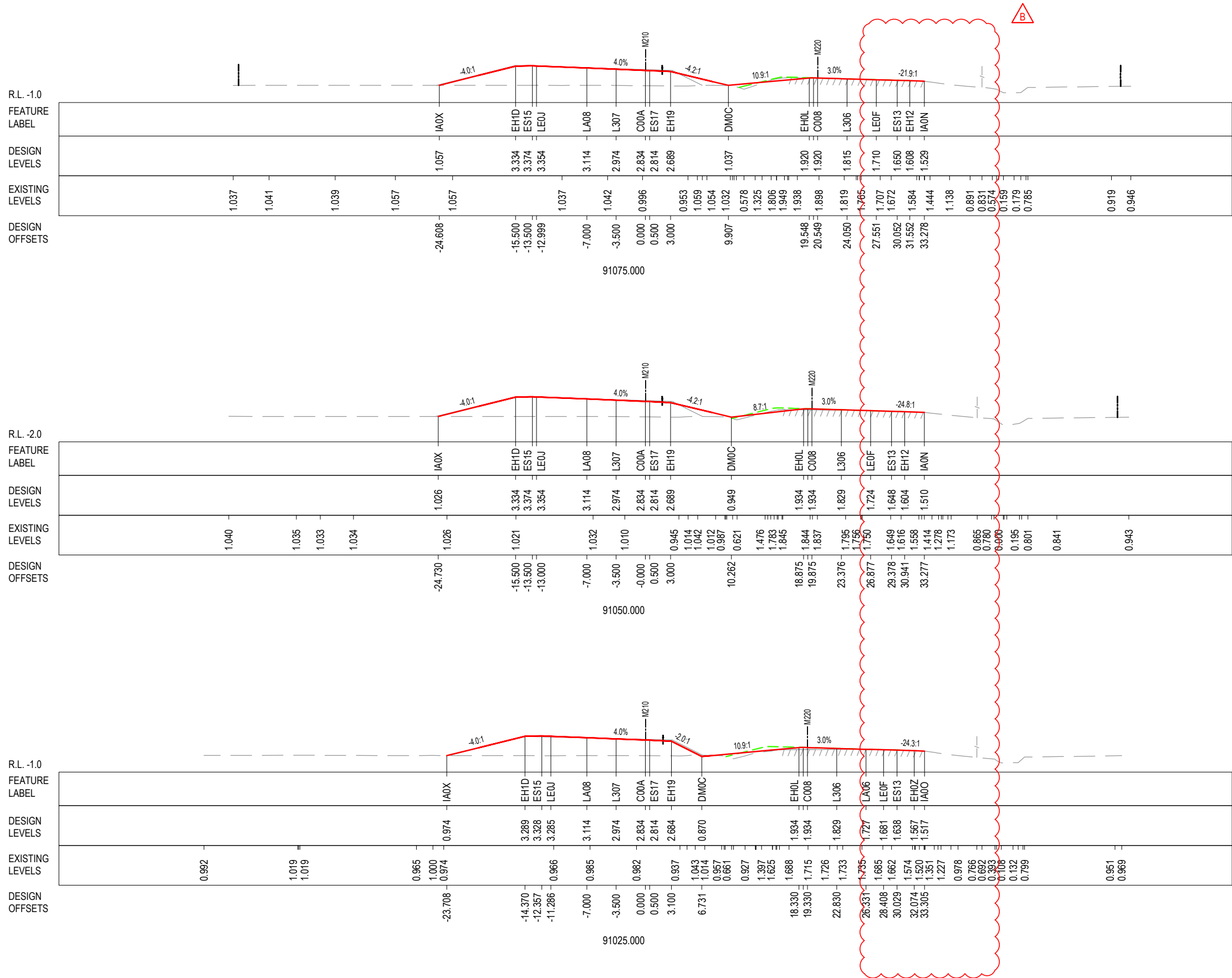
LEGEND	
PRELOAD DESIGN SURFACE	— (Red dashed line)
EARLY WORKS DESIGN	— (Green dashed line)
LANDSCAPE MOUND SURFACE	— (Pink solid line)
EXISTING SURFACE	— (Black dashed line)

***Disclaimer:** This information is to be used only for the purpose of inspecting fixing or varying road levels in accordance with Part 3 of the Roads Act 1993. In some locations the road configuration has been refined without impacting the road level.

ACCEPTED FOR CONSTRUCTION

DESIGN LOT CODE B-81-RA-02	DESIGN MODEL FILE(S) USED FOR DOCUMENTATION OF THIS DRAWING W2B-ABJ-B-RA-MOD-09002_WK 167	PLOT DATE / TIME 30/04/19 3:02:45 PM Tacadena, Rommel	PLOT BY	CLIENT	CLARENCE VALLEY COUNCIL HW10 - PACIFIC HIGHWAY UPGRADE MACLEAN TO DEVILS PULPIT PORTION B CONTROL LINE M210 CROSS SECTIONS RA02	A3
AMENDMENT / REVISION DESCRIPTION ISSUED FOR CONSTRUCTION W2B-ABJ-B-RA-CER-00040	WVR No. APPROVAL S.A. T.S.	SCALES ON A3 SIZE DRAWING 0 5 10 15 20 25 SCALE 1:500m	DRAWINGS / DESIGN PREPARED BY ARCADIS Beca	TITLE NAME DATE	NSW Transport Roads & Maritime Services	RMS REGISTRATION No. DS2016/000619
CO-ORDINATE SYSTEM MGA ZONE 56	HEIGHT DATUM AHD	DESIGN CHECK DANRO ODENDAL 21.04.17	DESIGN MNGR DANIEL KEHOE 21.04.17	PROJECT MNGR GREG RIORDAN 21.04.17	PREPARED FOR PACIFIC HIGHWAY OFFICE	SHEET No. 48 of 89 ISSUE STATUS ISSUED FOR CONSTRUCTION
						EDMS No. SF2015/118045 SHEET No. RA-B-07248 ISSUE B

MAY BE INCOMPLETE IF COPIED
C:\Project\wise\W2B\ms27028\W2B-ABJ-B-RA-DRG-07249.dwg
11 ON A3 SIZE ORIGINAL



NOTES

1. THE PRELOAD SURFACE AS SHOWN ON THE CROSS SECTIONS IS BASED ON THE DESIGN PRELOAD LEVELS AT THE TIME THE PRELOAD MATERIAL WAS PLACED. SOME SETTLEMENT IS EXPECTED TO HAVE OCCURRED THROUGH THESE ZONES AND AS SUCH THE EXISTING LEVELS OF THE PRELOAD SURFACE ARE EXPECTED TO BE LOWER THAN SHOWN. THE CONTRACTOR SHALL CONFIRM ALL EXISTING PRE-LOAD LEVELS ON SITE PRIOR TO CONSTRUCTION.

LEGEND

PRELOAD DESIGN SURFACE	— (Red solid line)
EARLY WORKS DESIGN	- - - (Green dashed line)
LANDSCAPE MOUND SURFACE	— (Pink solid line)
EXISTING SURFACE	- - - (Black dashed line)

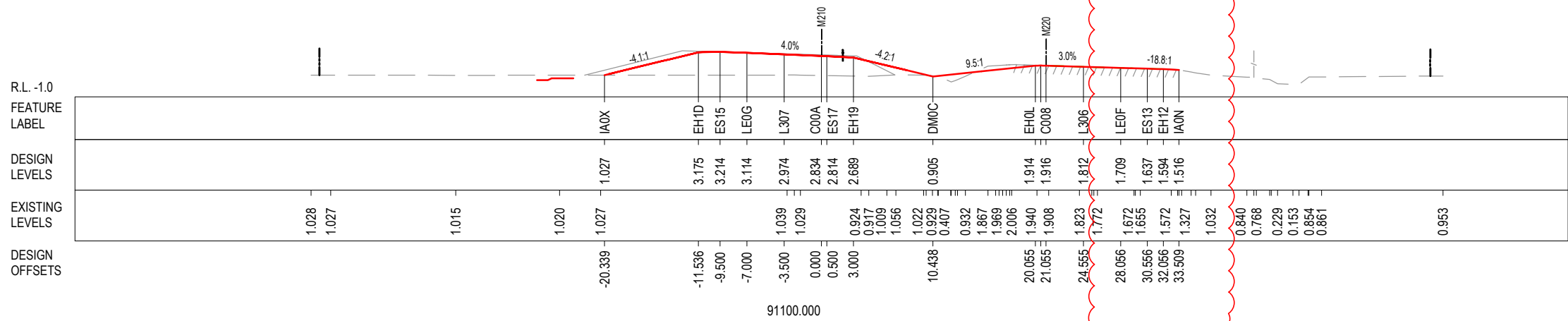
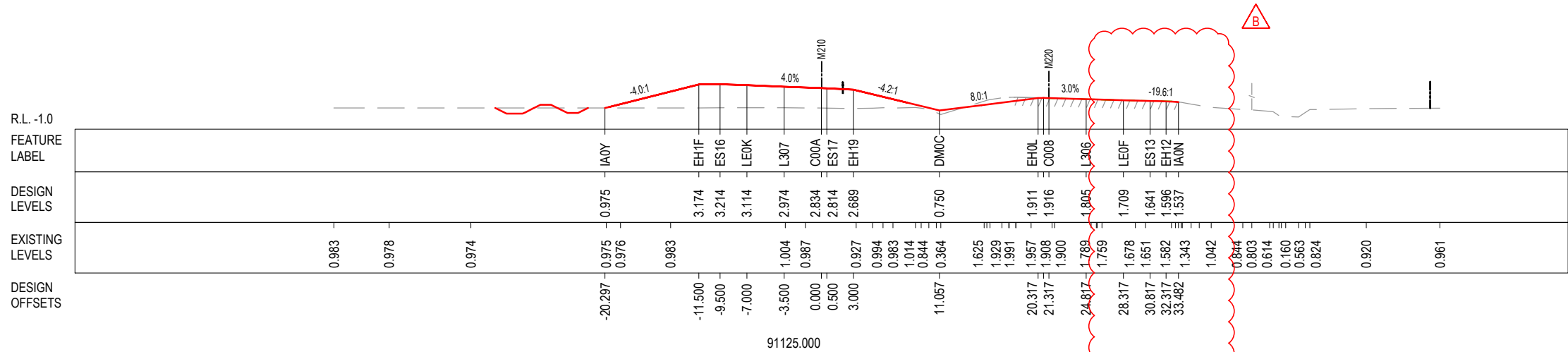
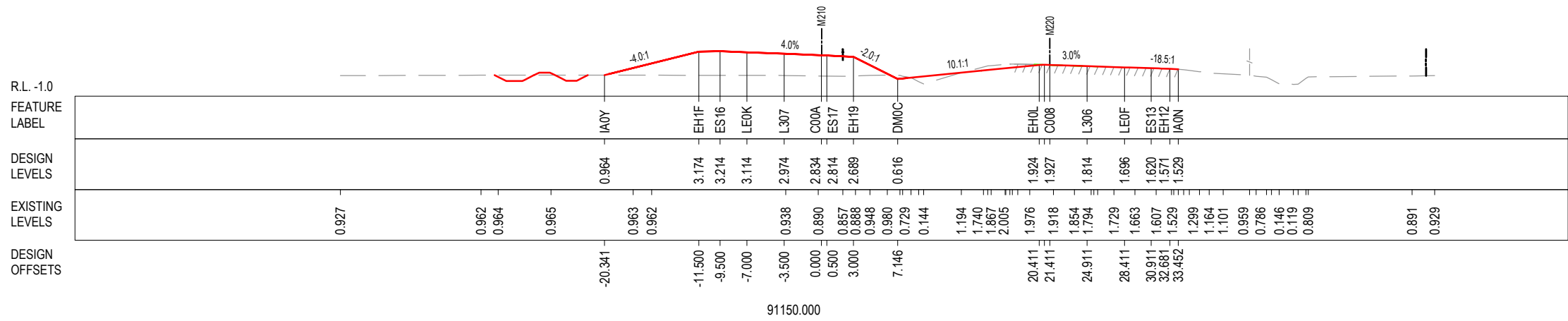
***Disclaimer:** This information is to be used only for the purpose of inspecting fixing or varying road levels in accordance with Part 3 of the Roads Act 1993. In some locations the road configuration has been refined without impacting the road level.

ACCEPTED FOR CONSTRUCTION

AMENDMENT / REVISION DESCRIPTION ISSUED FOR CONSTRUCTION W2B-ABJ-B-RA-CER-00040	DESIGN LOT CODE B-81-RA-02	DESIGN MODEL FILE(S) USED FOR DOCUMENTATION OF THIS DRAWING W2B-ABJ-B-RA-MOD-09002_WK 167	PLOT DATE / TIME 30/04/19 3:03:50 PM Tacadena, Rommel	PLOT BY [Signature]	CLIENT Transport Roads & Maritime Services	A3
APPROVAL S.A. T.S.		SCALES ON A3 SIZE DRAWING 0 5 10 15 20 25 SCALE 1:500m	DRAWINGS / DESIGN PREPARED BY 		TITLE MACLEAN TO DEVILS PULPIT PORTION B CONTROL LINE M210 CROSS SECTIONS RA02	SHEET No. 49 of 89
CO-ORDINATE SYSTEM MGA ZONE 56			HEIGHT DATUM AHD		PREPARED FOR PACIFIC HIGHWAY OFFICE	RMS REGISTRATION No. DS2016/000619
PROJECT MNGR GREG RIORDAN			DESIGN MNGR DANIEL KEHOE		ISSUE STATUS ISSUED FOR CONSTRUCTION	SHEET No. RA-B-07249 ISSUE B

© Roads and Maritime Services

MAY BE INCOMPLETE IF COPIED
C:\Project\wise\W2B\ms27028\W2B-ABJ-B-RA-DRG-07250.dwg
11 ON A3 SIZE ORIGINAL



NOTES

- THE PRELOAD SURFACE AS SHOWN ON THE CROSS SECTIONS IS BASED ON THE DESIGN PRELOAD LEVELS AT THE TIME THE PRELOAD MATERIAL WAS PLACED. SOME SETTLEMENT IS EXPECTED TO HAVE OCCURRED THROUGH THESE ZONES AND AS SUCH THE EXISTING LEVELS OF THE PRELOAD SURFACE ARE EXPECTED TO BE LOWER THAN SHOWN. THE CONTRACTOR SHALL CONFIRM ALL EXISTING PRE-LOAD LEVELS ON SITE PRIOR TO CONSTRUCTION.

LEGEND

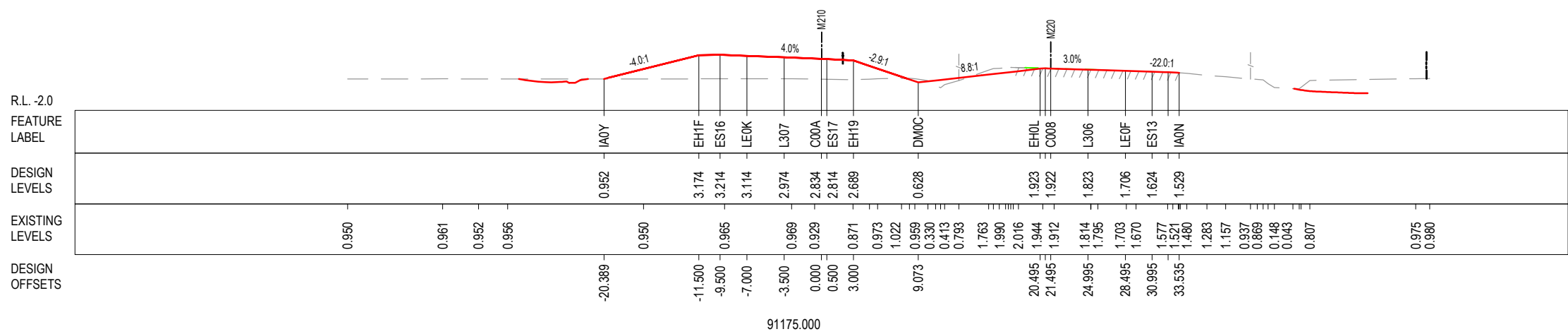
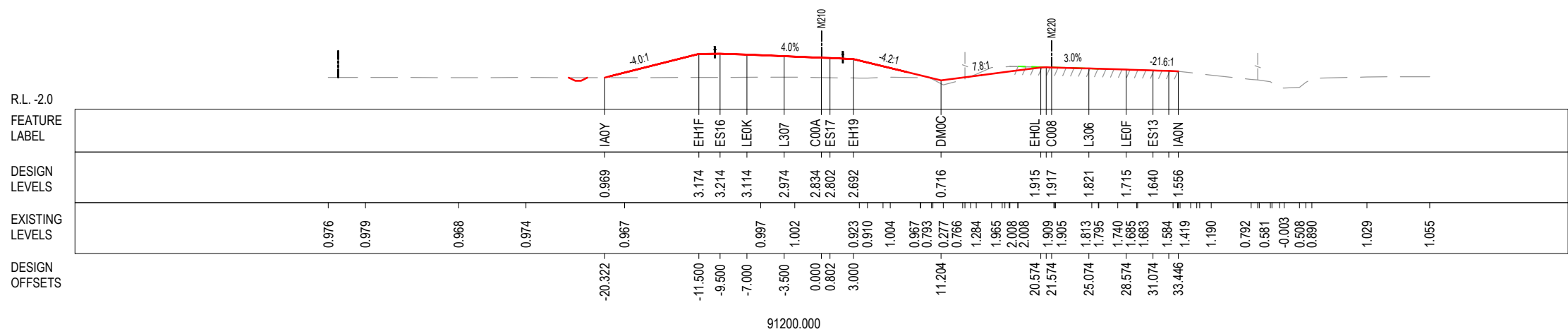
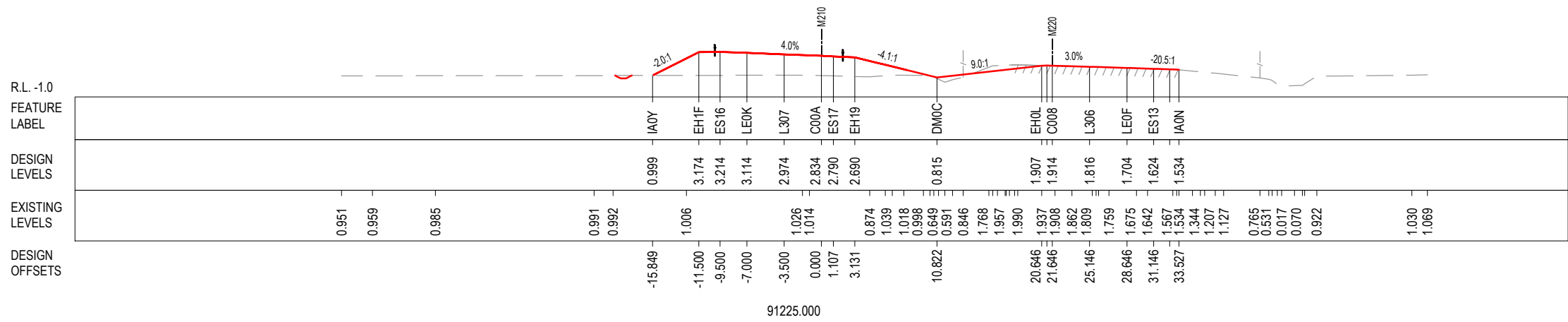
- PRELOAD DESIGN SURFACE
- EARLY WORKS DESIGN
- LANDSCAPE MOUND SURFACE
- EXISTING SURFACE

***Disclaimer:** This information is to be used only for the purpose of inspecting fixing or varying road levels in accordance with Part 3 of the Roads Act 1993. In some locations the road configuration has been refined without impacting the road level.

ACCEPTED FOR CONSTRUCTION

AMENDMENT / REVISION DESCRIPTION ISSUED FOR CONSTRUCTION W2B-ABJ-B-RA-CER-00040	DESIGN LOT CODE B-81-RA-02	DESIGN MODEL FILE(S) USED FOR DOCUMENTATION OF THIS DRAWING W2B-ABJ-B-RA-MOD-09002_WK 167	PLOT DATE / TIME 30/04/19 3:04:24 PM Tacadena, Rommel	CLIENT Transport Roads & Maritime Services	A3
APPROVAL S.A. T.S.	DRAWINGS / DESIGN PREPARED BY 	SCALES ON A3 SIZE DRAWING SCALE 1:500m	TITLE DRAWN: JAMES TERPENING 21.04.17 DRG CHECK: CRAIG DUNNINGHAM 21.04.17 DESIGN: DANRO ODENDAL 21.04.17 DESIGN CHECK: FARIZ RAHMAN 21.04.17 DESIGN MNGR: DANIEL KEHOE 21.04.17 PROJECT MNGR: GREG RIORDAN 21.04.17	PREPARED FOR PACIFIC HIGHWAY OFFICE	CLARENCE VALLEY COUNCIL HW10 - PACIFIC HIGHWAY UPGRADE MACLEAN TO DEVILS PULPIT PORTION B CONTROL LINE M210 CROSS SECTIONS RA02 SHEET No. 50 of 89
		CO-ORDINATE SYSTEM MGA ZONE 56	HEIGHT DATUM AHD		RMS REGISTRATION No. DS2016/000619 ISSUE STATUS ISSUED FOR CONSTRUCTION
				EDMS No. SF2015/118045 SHEET No. RA-B-07250 ISSUE B	PART 1

MAY BE INCOMPLETE IF COPIED
C:\Projectwise\W2B\Working_Drawings_RA02\W2B-ABJ-B-RA-DRG-07251.dwg
11 ON A3 SIZE ORIGINAL



NOTES
1. THE PRELOAD SURFACE AS SHOWN ON THE CROSS SECTIONS IS BASED ON THE DESIGN PRELOAD LEVELS AT THE TIME THE PRELOAD MATERIAL WAS PLACED. SOME SETTLEMENT IS EXPECTED TO HAVE OCCURRED THROUGH THESE ZONES AND AS SUCH THE EXISTING LEVELS OF THE PRELOAD SURFACE ARE EXPECTED TO BE LOWER THAN SHOWN. THE CONTRACTOR SHALL CONFIRM ALL EXISTING PRE-LOAD LEVELS ON SITE PRIOR TO CONSTRUCTION.

LEGEND

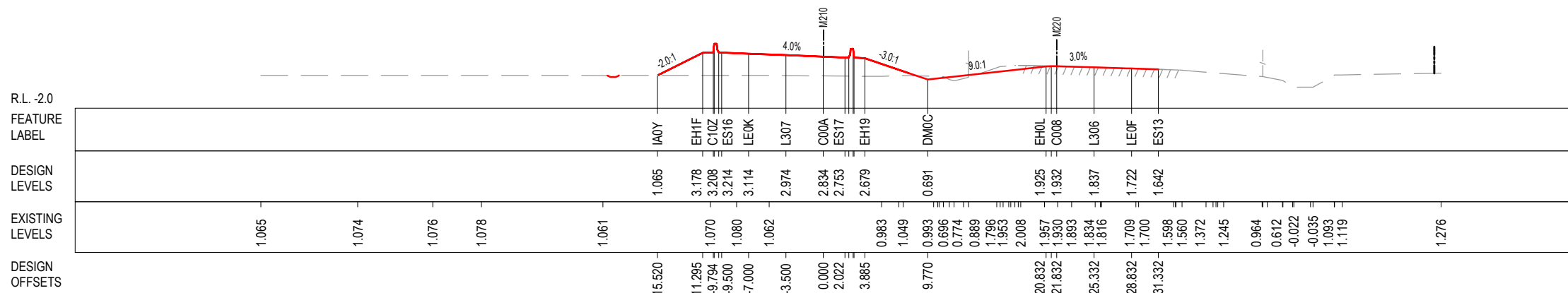
PRELOAD DESIGN SURFACE	— (Red line)
EARLY WORKS DESIGN	- - - (Green dashed line)
LANDSCAPE MOUND SURFACE	— (Pink line)
EXISTING SURFACE	- - - (Black dashed line)

***Disclaimer:** This information is to be used only for the purpose of inspecting fixing or varying road levels in accordance with Part 3 of the Roads Act 1993. In some locations the road configuration has been refined without impacting the road level.

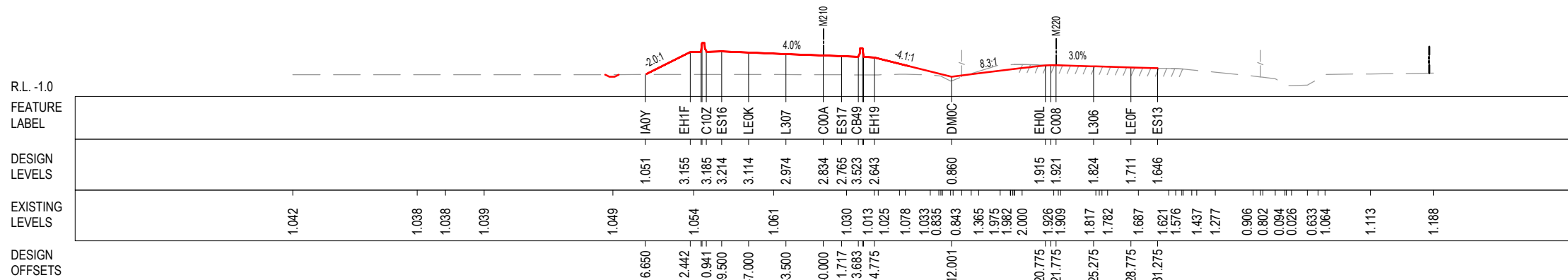
ACCEPTED FOR CONSTRUCTION

DESIGN LOT CODE B-81-RA-02 AMENDMENT / REVISION DESCRIPTION ISSUED FOR CONSTRUCTION	DESIGN MODEL FILE(S) USED FOR DOCUMENTATION OF THIS DRAWING W2B-ABJ-B-RA-MOD-09002_WK68 SCALES ON A3 SIZE DRAWING 0 5 10 15 20 25 SCALE 1:500m CO-ORDINATE SYSTEM MGA ZONE 56 HEIGHT DATUM AHD	DRAWINGS / DESIGN PREPARED BY 	PLOT DATE / TIME 21/04/17 10:24:16 AM James Terpening PLOT BY JAMES TERPENING 21.04.17 CRAIG DUNNINGHAM 21.04.17 DANRO ODENDAL 21.04.17 FARIZ RAHMAN 21.04.17 DANIEL KEHOE 21.04.17 GREG RIORDAN 21.04.17	CLIENT Transport Roads & Maritime Services PREPARED FOR PACIFIC HIGHWAY OFFICE	CLARENCE VALLEY COUNCIL HW10 - PACIFIC HIGHWAY UPGRADE MACLEAN TO DEVILS PULPIT PORTION B CONTROL LINE M210 CROSS SECTIONS RA02 SHEET No. 51 of 89 RMS REGISTRATION No. DS2016/000619 ISSUE STATUS ISSUED FOR CONSTRUCTION EDMS No. SF2015/118045 SHEET No. RA-B-07251 ISSUE A
--	--	---------------------------------------	---	--	---

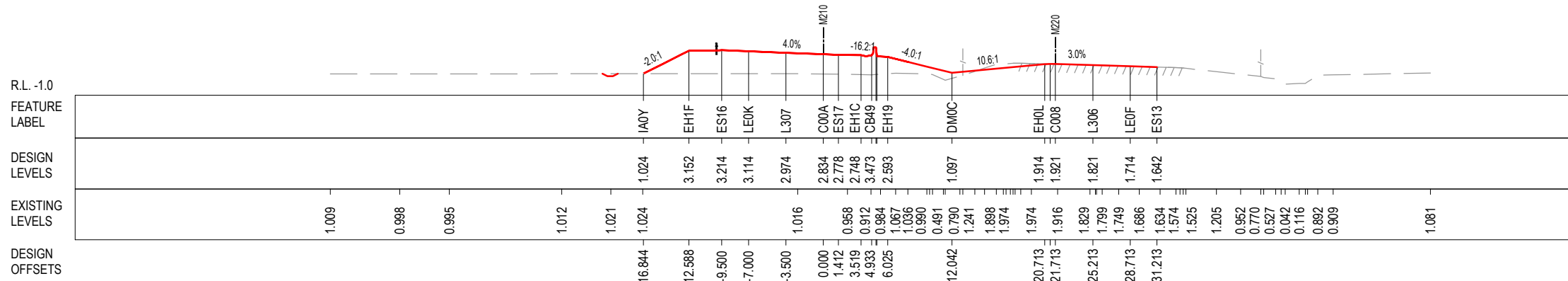
MAY BE INCOMPLETE IF COPIED
C:\Project\wise\W2B\Working\Drawings_RA02\W2B-ABJ-B-RA-DRG-07252.dwg
11 ON A3 SIZE ORIGINAL



91300.000



91275.000



91250.000

NOTES

1. THE PRELOAD SURFACE AS SHOWN ON THE CROSS SECTIONS IS BASED ON THE DESIGN PRELOAD LEVELS AT THE TIME THE PRELOAD MATERIAL WAS PLACED. SOME SETTLEMENT IS EXPECTED TO HAVE OCCURRED THROUGH THESE ZONES AND AS SUCH THE EXISTING LEVELS OF THE PRELOAD SURFACE ARE EXPECTED TO BE LOWER THAN SHOWN. THE CONTRACTOR SHALL CONFIRM ALL EXISTING PRE-LOAD LEVELS ON SITE PRIOR TO CONSTRUCTION.

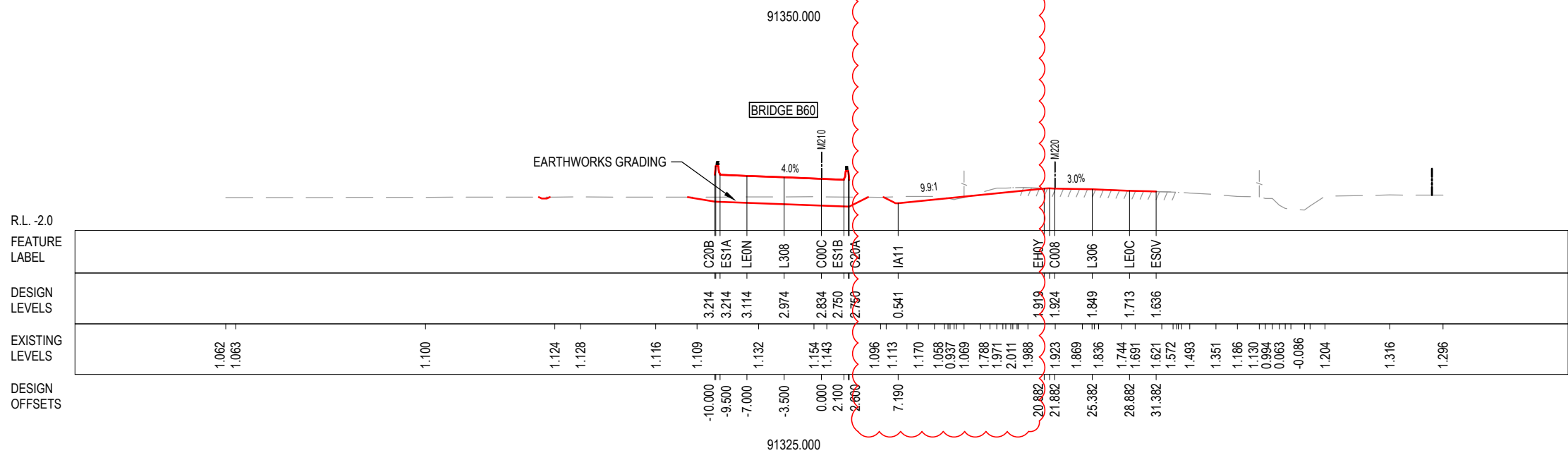
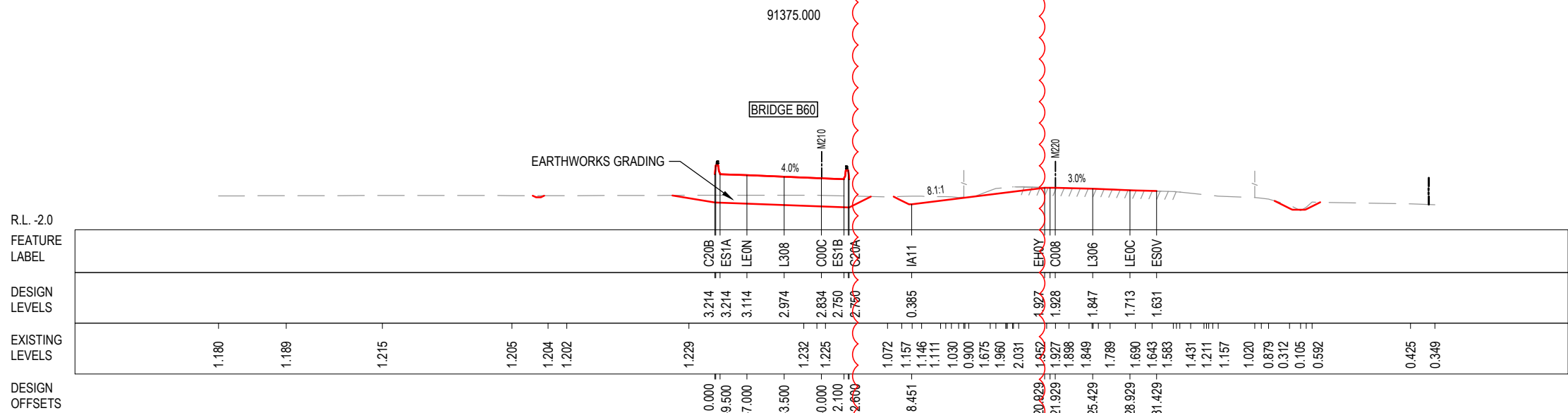
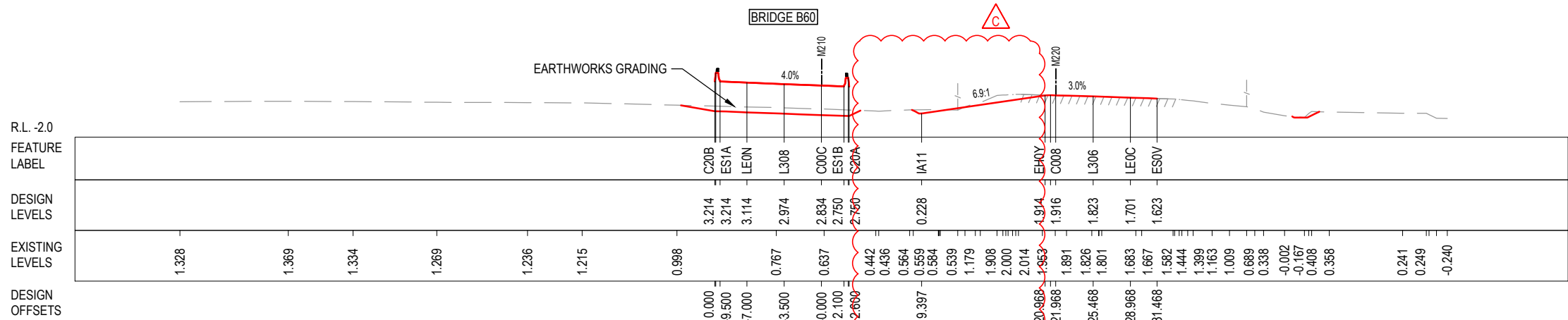
LEGEND	
PRELOAD DESIGN SURFACE	— (solid line)
EARLY WORKS DESIGN	- - - (dashed line)
LANDSCAPE MOUND SURFACE	— (dotted line)
EXISTING SURFACE	- - - (dash-dot line)

***Disclaimer:** This information is to be used only for the purpose of inspecting fixing or varying road levels in accordance with Part 3 of the Roads Act 1993. In some locations the road configuration has been refined without impacting the road level.

ACCEPTED FOR CONSTRUCTION

	DESIGN LOT CODE B-81-RA-02	DESIGN MODEL FILE(S) USED FOR DOCUMENTATION OF THIS DRAWING W2B-ABJ-B-RA-MOD-09002_WK68	PLOT DATE / TIME 21/04/17 10:24:18 AM James Terpening	PLOT BY James Terpening	A3
AMENDMENT / REVISION DESCRIPTION	WVR No.	APPROVAL S.A.	SCALES ON A3 SIZE DRAWING 0 5 10 15 20 25 SCALE 1:500m	DRAWINGS / DESIGN PREPARED BY ARCADIS Beca	CLIENT Transport Roads & Maritime Services NSW GOVERNMENT
ISSUED FOR CONSTRUCTION				TITLE MACLEAN TO DEVILS PULPIT PORTION B CONTROL LINE M210 CROSS SECTIONS RA02	SHEET No. 52 of 89
				DESIGNED BY JAMES TERPENING 21.04.17	RMS REGISTRATION No. DS2016/000619
				DRG CHECK CRAIG DUNNINGHAM 21.04.17	ISSUE STATUS ISSUED FOR CONSTRUCTION
				DESIGN DANRO ODENDAL 21.04.17	EDMS No. SF2015/118045
				DESIGN CHECK FARIZ RAHMAN 21.04.17	SHEET No. RA-B-07252
				DESIGN MNGR DANIEL KEHOE 21.04.17	ISSUE A
				PROJECT MNGR GREG RIORDAN 21.04.17	© Roads and Maritime Services
				PREPARED FOR PACIFIC HIGHWAY OFFICE	

MAY BE INCOMPLETE IF COPIED
C:\Project\wise\W2B\ms27028\W2B-ABJ-B-RA-DRG-07253.dwg
11 ON A3 SIZE ORIGINAL



NOTES
1. THE PRELOAD SURFACE AS SHOWN ON THE CROSS SECTIONS IS BASED ON THE DESIGN PRELOAD LEVELS AT THE TIME THE PRELOAD MATERIAL WAS PLACED. SOME SETTLEMENT IS EXPECTED TO HAVE OCCURRED THROUGH THESE ZONES AND AS SUCH THE EXISTING LEVELS OF THE PRELOAD SURFACE ARE EXPECTED TO BE LOWER THAN SHOWN. THE CONTRACTOR SHALL CONFIRM ALL EXISTING PRE-LOAD LEVELS ON SITE PRIOR TO CONSTRUCTION.

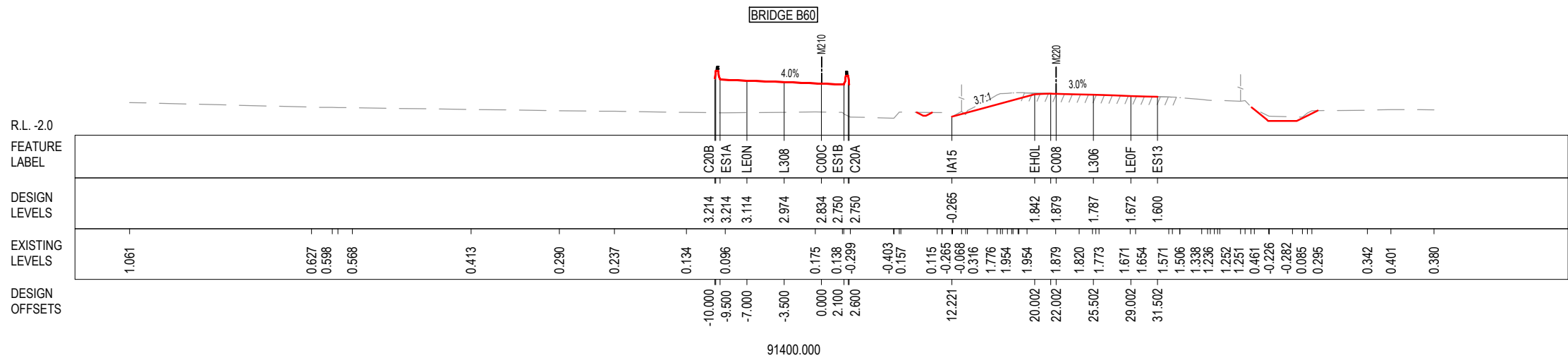
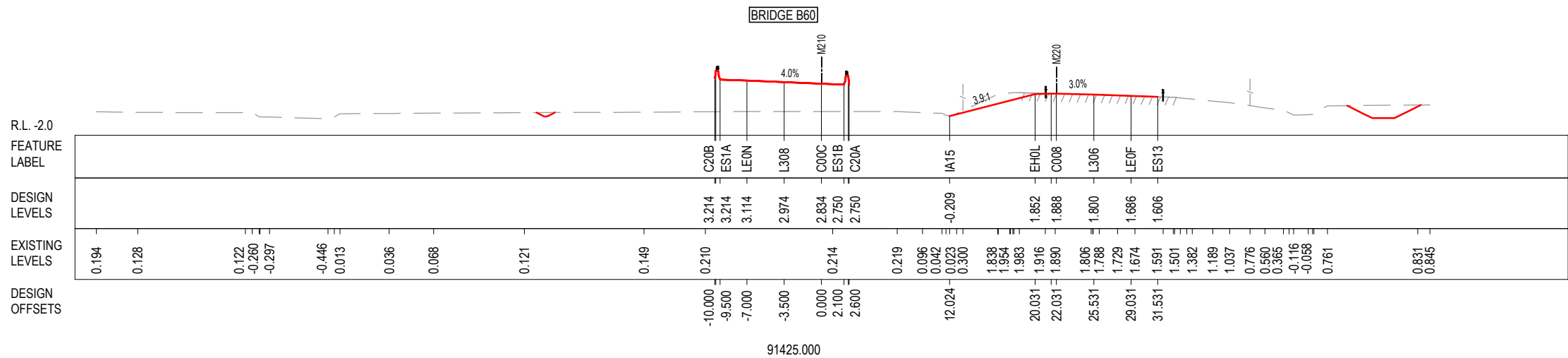
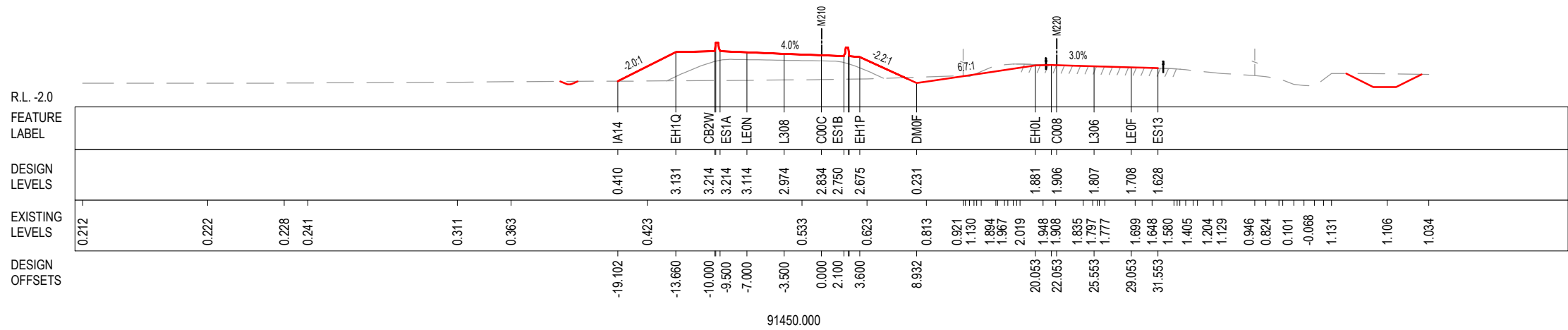
LEGEND	
PRELOAD DESIGN SURFACE	— (Red solid line)
EARLY WORKS DESIGN	- - - (Green dashed line)
LANDSCAPE MOUND SURFACE	— (Pink solid line)
EXISTING SURFACE	- - - (Black dashed line)

***Disclaimer:** This information is to be used only for the purpose of inspecting fixing or varying road levels in accordance with Part 3 of the Roads Act 1993. In some locations the road configuration has been refined without impacting the road level.

ACCEPTED FOR CONSTRUCTION

DESIGN LOT CODE B-81-RA-02		DESIGN MODEL FILE(S) USED FOR DOCUMENTATION OF THIS DRAWING W2B-ABJ-B-RA-MOD-09002_WK120		PLOT DATE / TIME 18/05/18 10:23:04 AM Tacadena, Rommel		CLIENT CLARENCE VALLEY COUNCIL HW10 - PACIFIC HIGHWAY UPGRADE MACLEAN TO DEVILS PULPIT PORTION B CONTROL LINE M210 CROSS SECTIONS RA02		A3	
AMENDMENT / REVISION DESCRIPTION ISSUED FOR CONSTRUCTION W2B-ABJ-B-RA-CER-00007 W2B-ABJ-B-RA-CER-00009		APPROVAL SA D.G. D.G.		DRAWINGS / DESIGN PREPARED BY ARCADIS Beca		TITLE DRAWN DRG CHECK DESIGN DESIGN CHECK DESIGN MNGR PROJECT MNGR		PREPARED FOR PACIFIC HIGHWAY OFFICE	
SCALES ON A3 SIZE DRAWING 0 5 10 15 20 25 SCALE 1:500m		CO-ORDINATE SYSTEM MGA ZONE 56		HEIGHT DATUM AHD		NAME JAMES TERPENING CRAIG DUNNINGHAM DANRO ODENDAL FARIZ RAHMAN DANIEL KEHOE GREG RIORDAN		DATE 21.04.17 21.04.17 21.04.17 21.04.17 21.04.17 21.04.17	
RMS REGISTRATION No. DS2016/000619		ISSUE STATUS ISSUED FOR CONSTRUCTION		EDMS No. SF2015/118045		SHEET No. RA-B-07253		PART 1 ISSUE C	

MAY BE INCOMPLETE IF COPIED
C:\Project\W2B\Working\Drawings_RA02\W2B-ABJ-B-RA-DRG-07254.dwg
11 ON A3 SIZE ORIGINAL



NOTES
1. THE PRELOAD SURFACE AS SHOWN ON THE CROSS SECTIONS IS BASED ON THE DESIGN PRELOAD LEVELS AT THE TIME THE PRELOAD MATERIAL WAS PLACED. SOME SETTLEMENT IS EXPECTED TO HAVE OCCURRED THROUGH THESE ZONES AND AS SUCH THE EXISTING LEVELS OF THE PRELOAD SURFACE ARE EXPECTED TO BE LOWER THAN SHOWN. THE CONTRACTOR SHALL CONFIRM ALL EXISTING PRE-LOAD LEVELS ON SITE PRIOR TO CONSTRUCTION.

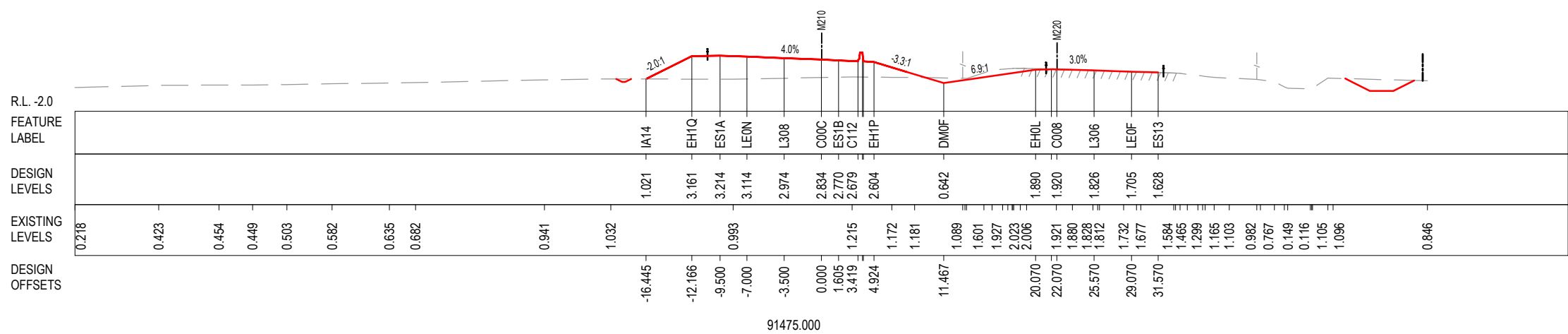
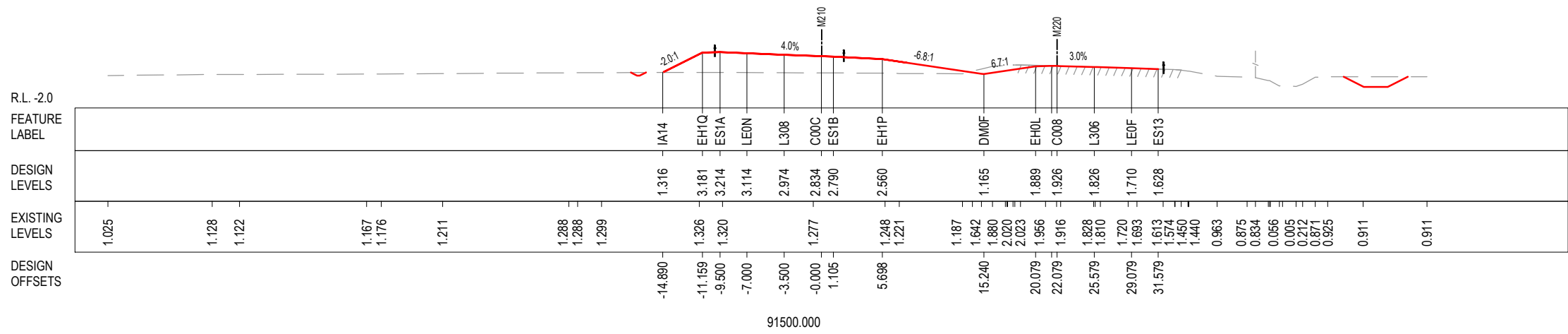
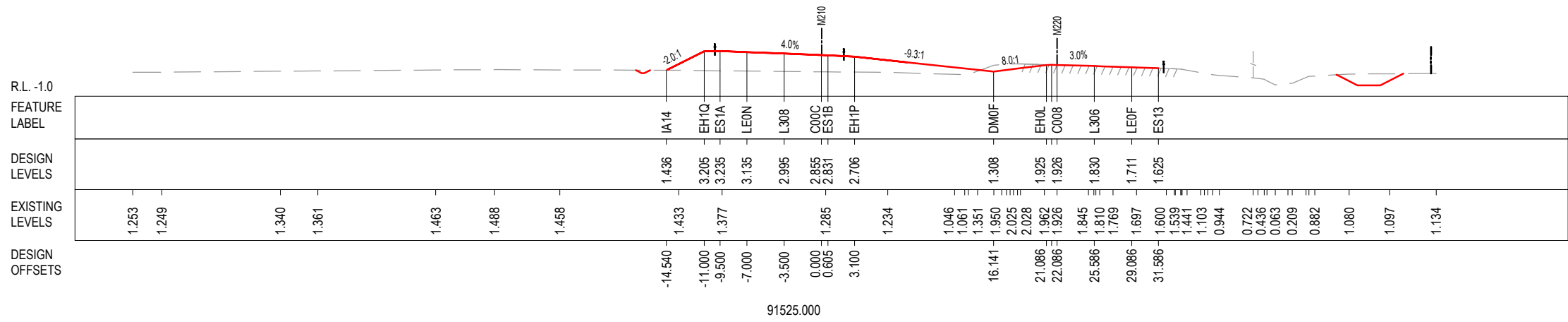
LEGEND	
PRELOAD DESIGN SURFACE	— (solid red line)
EARLY WORKS DESIGN	- - - (dashed green line)
LANDSCAPE MOUND SURFACE	— (solid blue line)
EXISTING SURFACE	- - - (dashed black line)

***Disclaimer:** This information is to be used only for the purpose of inspecting fixing or varying road levels in accordance with Part 3 of the Roads Act 1993. In some locations the road configuration has been refined without impacting the road level.

ACCEPTED FOR CONSTRUCTION

DESIGN LOT CODE B-81-RA-02		DESIGN MODEL FILE(S) USED FOR DOCUMENTATION OF THIS DRAWING W2B-ABJ-B-RA-MOD-09002_WK68		PLOT DATE / TIME 21/04/17 10:24:22 AM James Terpening		PLOT BY James Terpening		CLIENT CLARENCE VALLEY COUNCIL HW10 - PACIFIC HIGHWAY UPGRADE MACLEAN TO DEVILS PULPIT PORTION B CONTROL LINE M210 CROSS SECTIONS RA02		A3
AMENDMENT / REVISION DESCRIPTION ISSUED FOR CONSTRUCTION		VWR No. APPROVAL SA.		SCALES ON A3 SIZE DRAWING 0 5 10 15 20 25 SCALE 1:500m		DRAWINGS / DESIGN PREPARED BY ARCADIS Beca		TITLE DRAWN: JAMES TERPENING 21.04.17 DRG CHECK: CRAIG DUNNINGHAM 21.04.17 DESIGN: DANRO ODENDAL 21.04.17 DESIGN CHECK: FARIZ RAHMAN 21.04.17 DESIGN MNGR: DANIEL KEHOE 21.04.17 PROJECT MNGR: GREG RIORDAN 21.04.17		NSW Transport Roads & Maritime Services
								PREPARED FOR PACIFIC HIGHWAY OFFICE		RMS REGISTRATION No. DS2016/000619
								ISSUE STATUS ISSUED FOR CONSTRUCTION		EDMS No. SF2015/118045
								SHEET No. RA-B-07254		PART 1 ISSUE A

MAY BE INCOMPLETE IF COPIED FROM A3 SIZE ORIGINAL
C:\Project\wise\W2B\Working\Drawings_RA02\W2B-ABJ-B-RA-DRG-07255.dwg



NOTES
1. THE PRELOAD SURFACE AS SHOWN ON THE CROSS SECTIONS IS BASED ON THE DESIGN PRELOAD LEVELS AT THE TIME THE PRELOAD MATERIAL WAS PLACED. SOME SETTLEMENT IS EXPECTED TO HAVE OCCURRED THROUGH THESE ZONES AND AS SUCH THE EXISTING LEVELS OF THE PRELOAD SURFACE ARE EXPECTED TO BE LOWER THAN SHOWN. THE CONTRACTOR SHALL CONFIRM ALL EXISTING PRE-LOAD LEVELS ON SITE PRIOR TO CONSTRUCTION.

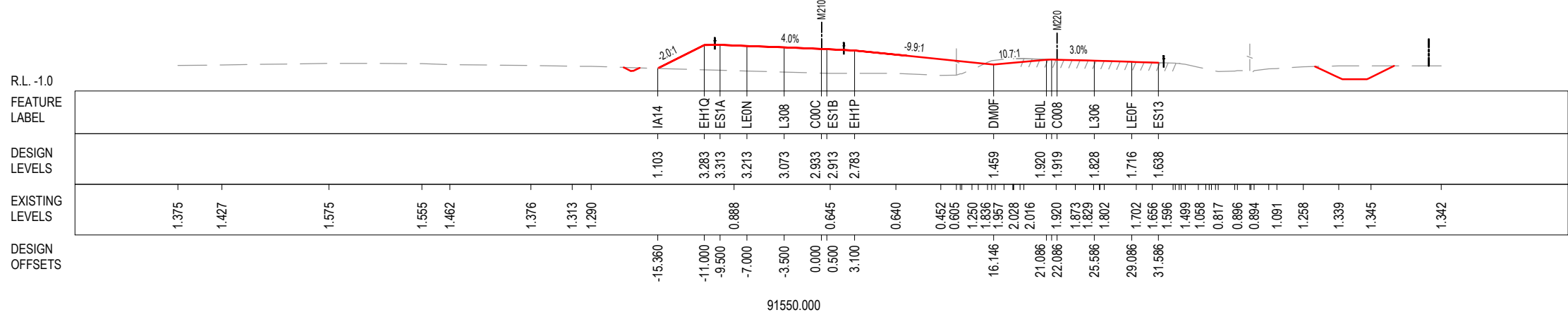
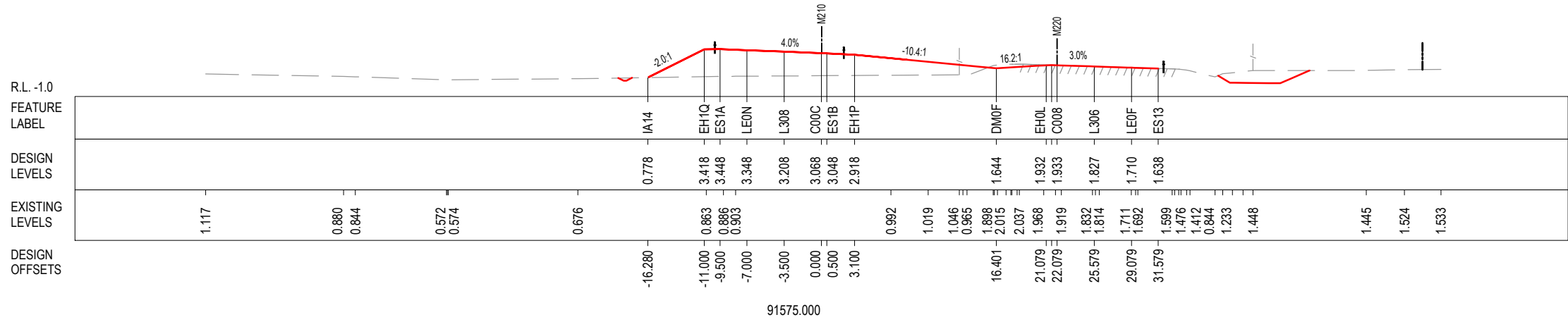
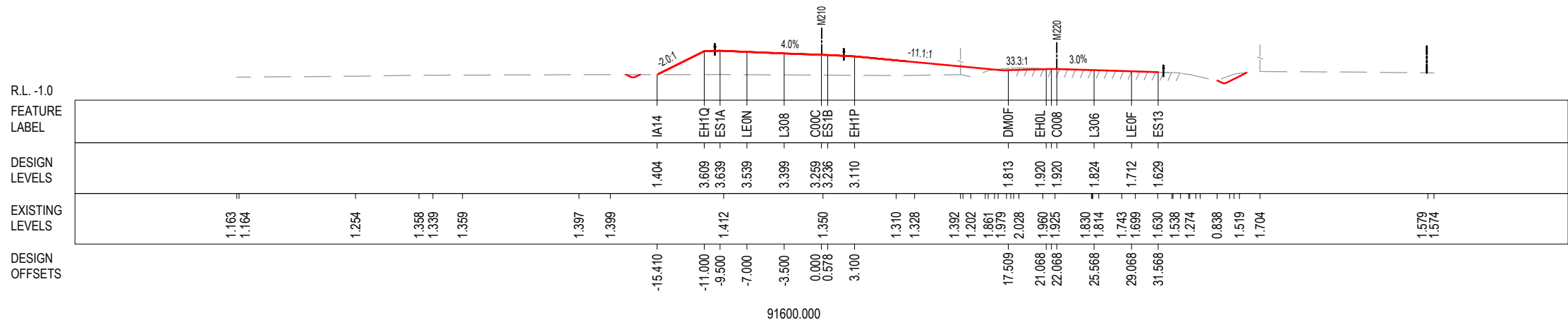
LEGEND	
PRELOAD DESIGN SURFACE	— (Red solid line)
EARLY WORKS DESIGN	- - - (Green dashed line)
LANDSCAPE MOUND SURFACE	— (Pink solid line)
EXISTING SURFACE	- - - (Black dashed line)

***Disclaimer:** This information is to be used only for the purpose of inspecting fixing or varying road levels in accordance with Part 3 of the Roads Act 1993. In some locations the road configuration has been refined without impacting the road level.

ACCEPTED FOR CONSTRUCTION

AMENDMENT / REVISION DESCRIPTION ISSUED FOR CONSTRUCTION	DESIGN LOT CODE B-81-RA-02	DESIGN MODEL FILE(S) USED FOR DOCUMENTATION OF THIS DRAWING W2B-ABJ-B-RA-MOD-09002_WK68	PLOT DATE / TIME 21/04/17 10:24:24 AM James Terpening	PLOT BY James Terpening	CLIENT CLARENCE VALLEY COUNCIL HW10 - PACIFIC HIGHWAY UPGRADE MACLEAN TO DEVILS PULPIT PORTION B CONTROL LINE M210 CROSS SECTIONS RA02	A3	
APPROVAL SA.		SCALES ON A3 SIZE DRAWING 	DRAWINGS / DESIGN PREPARED BY 		TITLE NAME DATE DRAWN JAMES TERPENING 21.04.17 DRG CHECK CRAIG DUNNINGHAM 21.04.17 DESIGN DANRO ODENDAL 21.04.17 DESIGN CHECK FARIZ RAHMAN 21.04.17 DESIGN MNGR DANIEL KEHOE 21.04.17 PROJECT MNGR GREG RIORDAN 21.04.17	PREPARED FOR PACIFIC HIGHWAY OFFICE	SHEET No. 55 of 89 RMS REGISTRATION No. DS2016/000619 ISSUE STATUS ISSUED FOR CONSTRUCTION EDMS No. SF2015/118045 SHEET No. RA-B-07255 ISSUE A

MAY BE INCOMPLETE IF COPIED FROM A3 SIZE ORIGINAL
C:\Project\wise\W2B\Working_Drawings_RA02\W2B-ABJ-B-RA-DRG-07256.dwg



NOTES
1. THE PRELOAD SURFACE AS SHOWN ON THE CROSS SECTIONS IS BASED ON THE DESIGN PRELOAD LEVELS AT THE TIME THE PRELOAD MATERIAL WAS PLACED. SOME SETTLEMENT IS EXPECTED TO HAVE OCCURRED THROUGH THESE ZONES AND AS SUCH THE EXISTING LEVELS OF THE PRELOAD SURFACE ARE EXPECTED TO BE LOWER THAN SHOWN. THE CONTRACTOR SHALL CONFIRM ALL EXISTING PRE-LOAD LEVELS ON SITE PRIOR TO CONSTRUCTION.

LEGEND

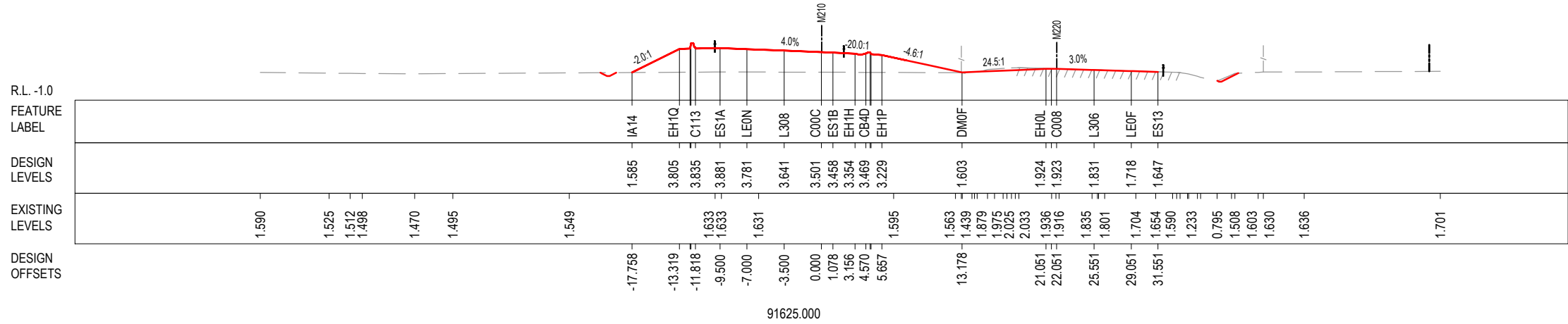
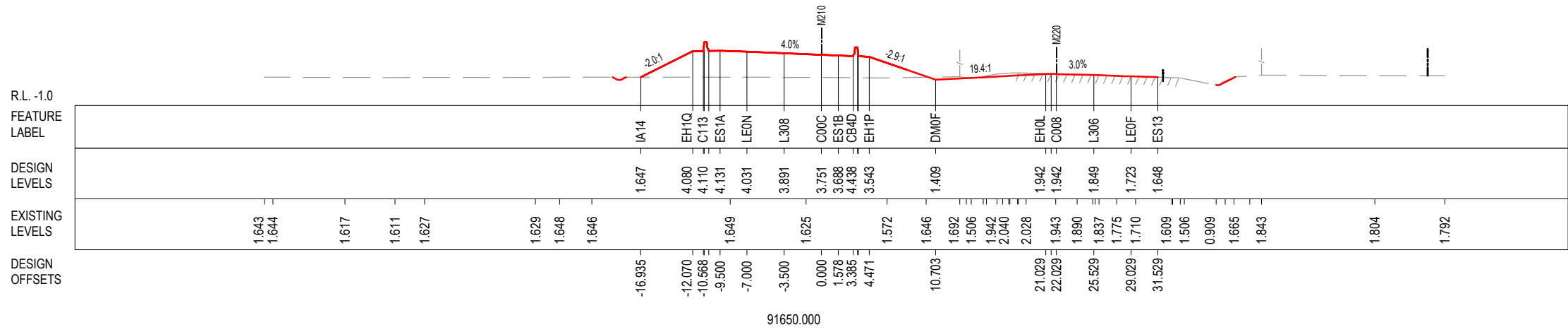
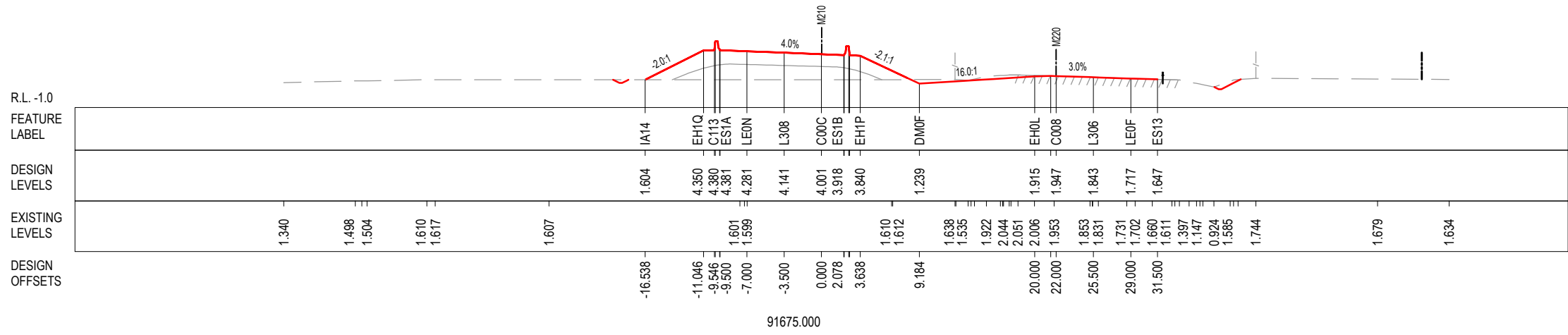
PRELOAD DESIGN SURFACE	— (solid red line)
EARLY WORKS DESIGN	- - - (dashed green line)
LANDSCAPE MOUND SURFACE	— (solid blue line)
EXISTING SURFACE	- - - (dashed black line)

***Disclaimer:** This information is to be used only for the purpose of inspecting fixing or varying road levels in accordance with Part 3 of the Roads Act 1993. In some locations the road configuration has been refined without impacting the road level.

ACCEPTED FOR CONSTRUCTION

DESIGN LOT CODE B-81-RA-02	DESIGN MODEL FILE(S) USED FOR DOCUMENTATION OF THIS DRAWING W2B-ABJ-B-RA-MOD-09002_WK68	PLOT DATE / TIME 21/04/17 10:24:26 AM James Terpening	PLOT BY James Terpening	CLIENT CLARENCE VALLEY COUNCIL HW10 - PACIFIC HIGHWAY UPGRADE MACLEAN TO DEVILS PULPIT PORTION B CONTROL LINE M210 CROSS SECTIONS RA02	A3
AMENDMENT / REVISION DESCRIPTION ISSUED FOR CONSTRUCTION	WVR No. APPROVAL S.A.	SCALES ON A3 SIZE DRAWING 0 5 10 15 20 25 SCALE 1:500m	DRAWINGS / DESIGN PREPARED BY ARCADIS Beca	TITLE Transport Roads & Maritime Services	RMS REGISTRATION No. DS2016/000619
	CO-ORDINATE SYSTEM MGA ZONE 56	HEIGHT DATUM AHD	PROJECT MNGR GREG RIORDAN	PREPARED FOR PACIFIC HIGHWAY OFFICE	ISSUE STATUS ISSUED FOR CONSTRUCTION
			DESIGN MNGR DANIEL KEHOE	EDMS No. SF2015/118045	SHEET No. RA-B-07256
			DRG CHECK CRAIG DUNNINGHAM		PART 1
			DESIGN DANRO ODENDAL		ISSUE A
			DESIGN CHECK FARIZ RAHMAN		
			PROJECT MNGR GREG RIORDAN		

MAY BE INCOMPLETE IF COPIED
 C:\Project\wise\W2B\Working_Drawings_RA02\W2B-ABJ-B-RA-DRG-07257.dwg
 11 ON A3 SIZE ORIGINAL



NOTES
 1. THE PRELOAD SURFACE AS SHOWN ON THE CROSS SECTIONS IS BASED ON THE DESIGN PRELOAD LEVELS AT THE TIME THE PRELOAD MATERIAL WAS PLACED. SOME SETTLEMENT IS EXPECTED TO HAVE OCCURRED THROUGH THESE ZONES AND AS SUCH THE EXISTING LEVELS OF THE PRELOAD SURFACE ARE EXPECTED TO BE LOWER THAN SHOWN. THE CONTRACTOR SHALL CONFIRM ALL EXISTING PRE-LOAD LEVELS ON SITE PRIOR TO CONSTRUCTION.

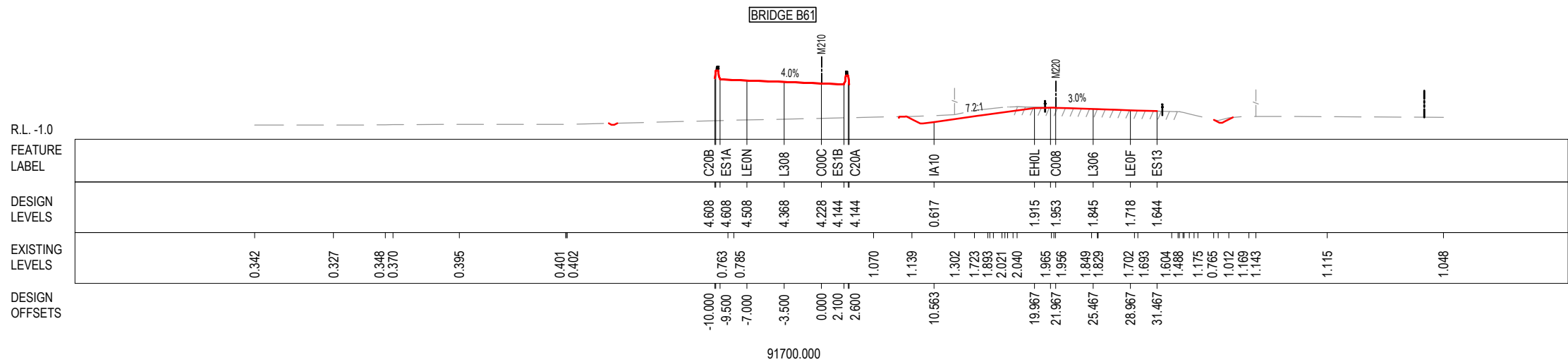
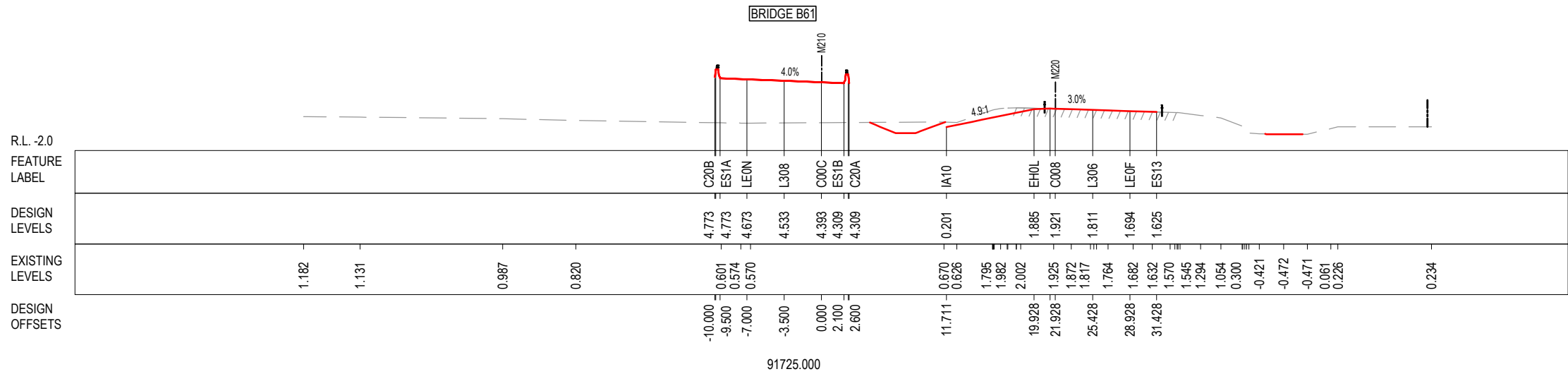
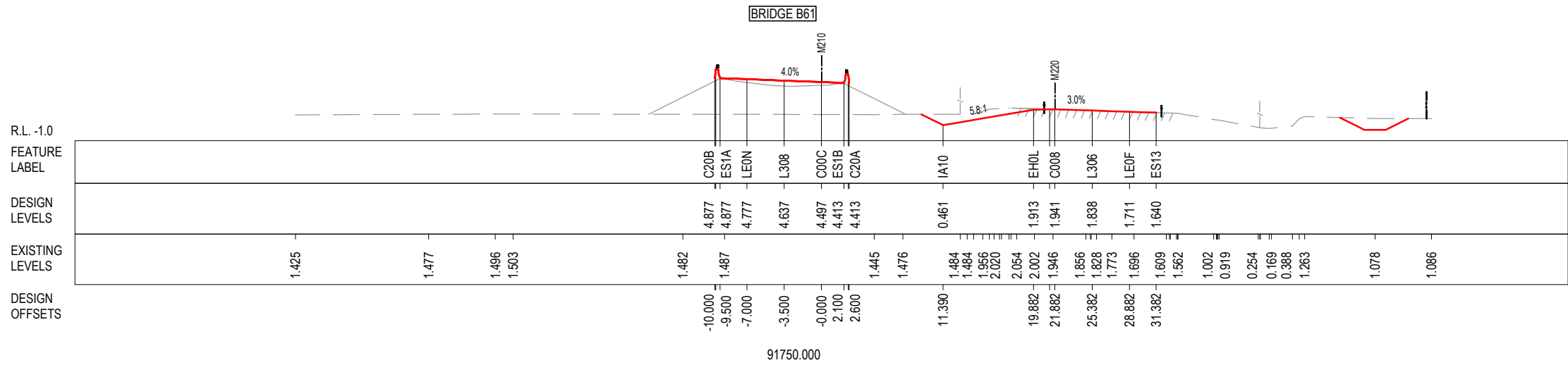
LEGEND	
PRELOAD DESIGN SURFACE	— (Red Solid Line)
EARLY WORKS DESIGN	- - - (Green Dashed Line)
LANDSCAPE MOUND SURFACE	— (Pink Solid Line)
EXISTING SURFACE	- - - (Black Dashed Line)

***Disclaimer:** This information is to be used only for the purpose of inspecting fixing or varying road levels in accordance with Part 3 of the Roads Act 1993. In some locations the road configuration has been refined without impacting the road level.

ACCEPTED FOR CONSTRUCTION

AMENDMENT / REVISION DESCRIPTION ISSUED FOR CONSTRUCTION	DESIGN LOT CODE B-81-RA-02	DESIGN MODEL FILE(S) USED FOR DOCUMENTATION OF THIS DRAWING W2B-ABJ-B-RA-MOD-09002_WK68	PLOT DATE / TIME 21/04/17 10:24:28 AM James Terpening	PLOT BY James Terpening	CLIENT CLARENCE VALLEY COUNCIL HW10 - PACIFIC HIGHWAY UPGRADE MACLEAN TO DEVILS PULPIT PORTION B CONTROL LINE M210 CROSS SECTIONS RA02	A3																					
APPROVAL SA.		SCALES ON A3 SIZE DRAWING 0 5 10 15 20 25 SCALE 1:500m	DRAWINGS / DESIGN PREPARED BY 		PREPARED FOR PACIFIC HIGHWAY OFFICE	SHEET No. 57 of 89 RMS REGISTRATION No. DS2016/000619 ISSUE STATUS ISSUED FOR CONSTRUCTION																					
CO-ORDINATE SYSTEM MGA ZONE 56		HEIGHT DATUM AHD	<table border="1" style="width: 100%; border-collapse: collapse;"> <thead> <tr> <th>TITLE</th> <th>NAME</th> <th>DATE</th> </tr> </thead> <tbody> <tr><td>DRAWN</td><td>JAMES TERPENING</td><td>21.04.17</td></tr> <tr><td>DRG CHECK</td><td>CRAIG DUNNINGHAM</td><td>21.04.17</td></tr> <tr><td>DESIGN</td><td>DANRO ODENDAL</td><td>21.04.17</td></tr> <tr><td>DESIGN CHECK</td><td>FARIZ RAHMAN</td><td>21.04.17</td></tr> <tr><td>DESIGN MNGR</td><td>DANIEL KEHOE</td><td>21.04.17</td></tr> <tr><td>PROJECT MNGR</td><td>GREG RIORDAN</td><td>21.04.17</td></tr> </tbody> </table>		TITLE	NAME	DATE	DRAWN	JAMES TERPENING	21.04.17	DRG CHECK	CRAIG DUNNINGHAM	21.04.17	DESIGN	DANRO ODENDAL	21.04.17	DESIGN CHECK	FARIZ RAHMAN	21.04.17	DESIGN MNGR	DANIEL KEHOE	21.04.17	PROJECT MNGR	GREG RIORDAN	21.04.17	SHEET No. RA-B-07257 ISSUE A	© Roads and Maritime Services
TITLE	NAME	DATE																									
DRAWN	JAMES TERPENING	21.04.17																									
DRG CHECK	CRAIG DUNNINGHAM	21.04.17																									
DESIGN	DANRO ODENDAL	21.04.17																									
DESIGN CHECK	FARIZ RAHMAN	21.04.17																									
DESIGN MNGR	DANIEL KEHOE	21.04.17																									
PROJECT MNGR	GREG RIORDAN	21.04.17																									

MAY BE INCOMPLETE IF COPIED
C:\Project\wise\W2B\Working\Drawings_RA02\W2B-ABJ-B-RA-DRG-07258.dwg
11 ON A3 SIZE ORIGINAL



NOTES
1. THE PRELOAD SURFACE AS SHOWN ON THE CROSS SECTIONS IS BASED ON THE DESIGN PRELOAD LEVELS AT THE TIME THE PRELOAD MATERIAL WAS PLACED. SOME SETTLEMENT IS EXPECTED TO HAVE OCCURRED THROUGH THESE ZONES AND AS SUCH THE EXISTING LEVELS OF THE PRELOAD SURFACE ARE EXPECTED TO BE LOWER THAN SHOWN. THE CONTRACTOR SHALL CONFIRM ALL EXISTING PRE-LOAD LEVELS ON SITE PRIOR TO CONSTRUCTION.

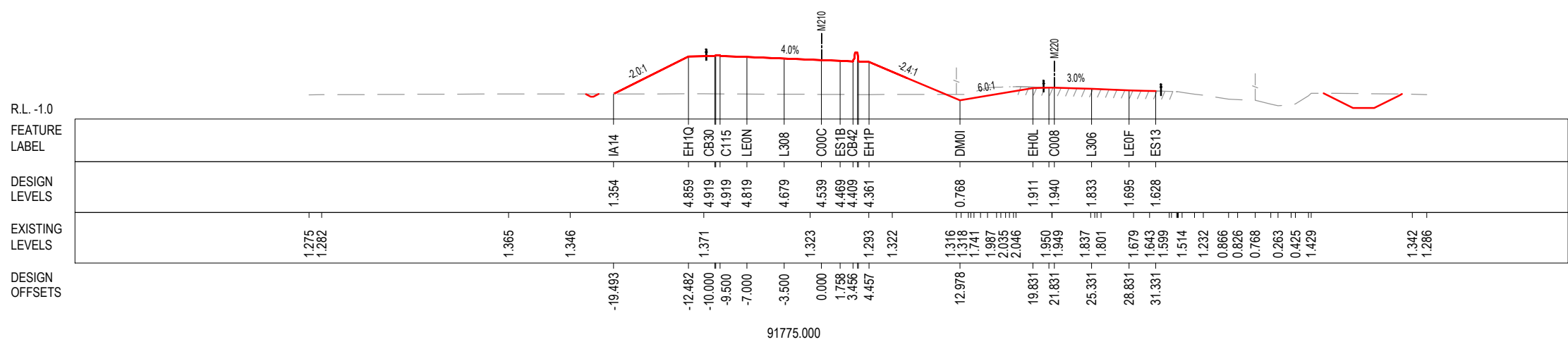
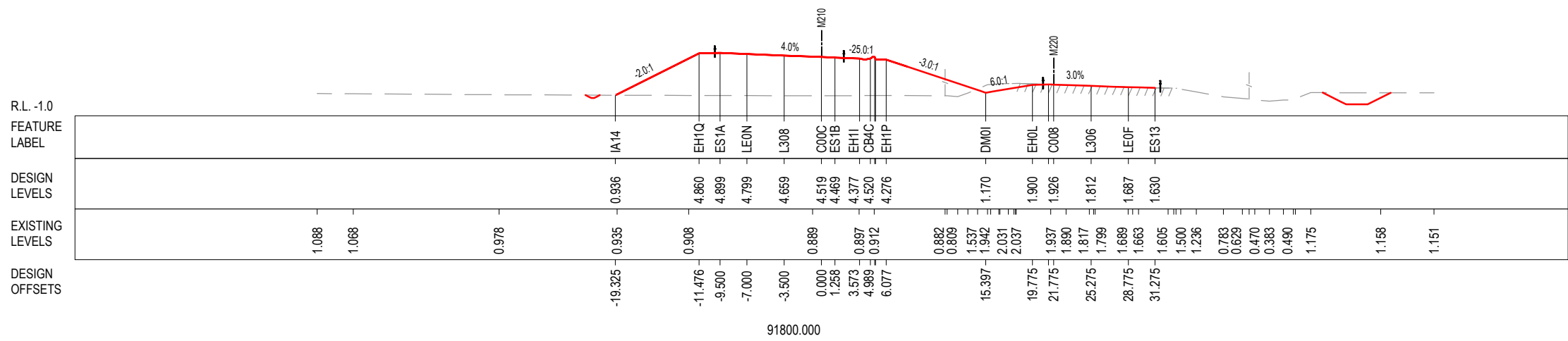
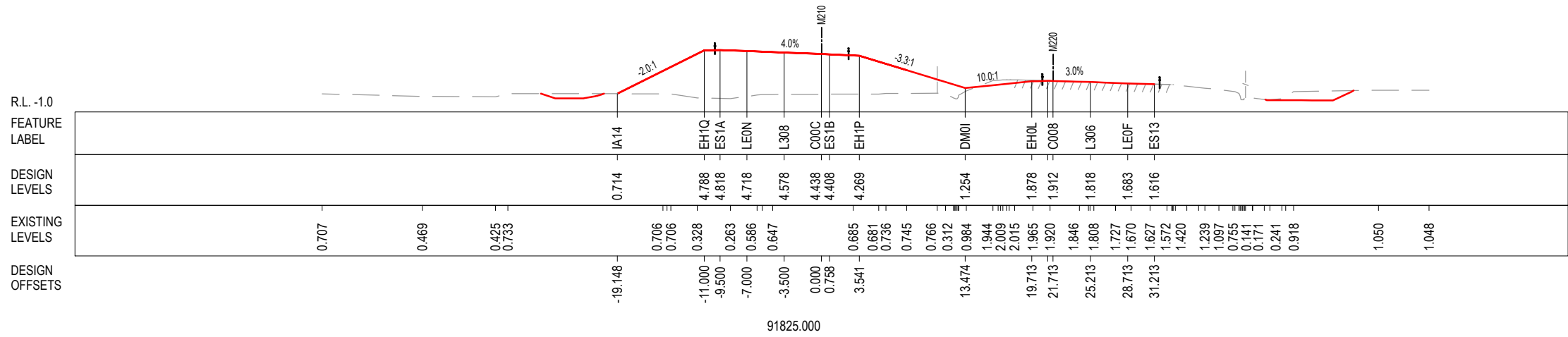
LEGEND	
PRELOAD DESIGN SURFACE	— (Red solid line)
EARLY WORKS DESIGN	- - - (Green dashed line)
LANDSCAPE MOUND SURFACE	— (Pink solid line)
EXISTING SURFACE	- - - (Black dashed line)

***Disclaimer:** This information is to be used only for the purpose of inspecting fixing or varying road levels in accordance with Part 3 of the Roads Act 1993. In some locations the road configuration has been refined without impacting the road level.

ACCEPTED FOR CONSTRUCTION

AMENDMENT / REVISION DESCRIPTION ISSUED FOR CONSTRUCTION	DESIGN LOT CODE B-81-RA-02 WVR No. APPROVAL SA.	DESIGN MODEL FILE(S) USED FOR DOCUMENTATION OF THIS DRAWING W2B-ABJ-B-RA-MOD-09002_WK68 SCALES ON A3 SIZE DRAWING 0 5 10 15 20 25 SCALE 1:500m CO-ORDINATE SYSTEM MGA ZONE 56 HEIGHT DATUM AHD	DRAWINGS / DESIGN PREPARED BY 	PLOT DATE / TIME 21/04/17 10:24:30 AM James Terpening PLOT BY <table border="1" style="font-size: small;"> <thead> <tr><th>TITLE</th><th>NAME</th><th>DATE</th></tr> </thead> <tbody> <tr><td>DRAWN</td><td>JAMES TERPENING</td><td>21.04.17</td></tr> <tr><td>DRG CHECK</td><td>CRAIG DUNNINGHAM</td><td>21.04.17</td></tr> <tr><td>DESIGN</td><td>DANRO ODENDAL</td><td>21.04.17</td></tr> <tr><td>DESIGN CHECK</td><td>FARIZ RAHMAN</td><td>21.04.17</td></tr> <tr><td>DESIGN MNGR</td><td>DANIEL KEHOE</td><td>21.04.17</td></tr> <tr><td>PROJECT MNGR</td><td>GREG RIORDAN</td><td>21.04.17</td></tr> </tbody> </table>	TITLE	NAME	DATE	DRAWN	JAMES TERPENING	21.04.17	DRG CHECK	CRAIG DUNNINGHAM	21.04.17	DESIGN	DANRO ODENDAL	21.04.17	DESIGN CHECK	FARIZ RAHMAN	21.04.17	DESIGN MNGR	DANIEL KEHOE	21.04.17	PROJECT MNGR	GREG RIORDAN	21.04.17	CLIENT Transport Roads & Maritime Services PREPARED FOR PACIFIC HIGHWAY OFFICE	CLARENCE VALLEY COUNCIL HW10 - PACIFIC HIGHWAY UPGRADE MACLEAN TO DEVILS PULPIT PORTION B CONTROL LINE M210 CROSS SECTIONS RA02 SHEET No. 58 of 89 RMS REGISTRATION No. DS2016/000619 ISSUE STATUS ISSUED FOR CONSTRUCTION EDMS No. SF2015/118045 SHEET No. RA-B-07258 ISSUE A
TITLE	NAME	DATE																									
DRAWN	JAMES TERPENING	21.04.17																									
DRG CHECK	CRAIG DUNNINGHAM	21.04.17																									
DESIGN	DANRO ODENDAL	21.04.17																									
DESIGN CHECK	FARIZ RAHMAN	21.04.17																									
DESIGN MNGR	DANIEL KEHOE	21.04.17																									
PROJECT MNGR	GREG RIORDAN	21.04.17																									

MAY BE INCOMPLETE IF COPIED
 C:\Project\wise\W2B\Working_Drawings_RA02\W2B-ABJ-B-RA-DRG-07259.dwg
 11 ON A3 SIZE ORIGINAL







NOTES
 1. THE PRELOAD SURFACE AS SHOWN ON THE CROSS SECTIONS IS BASED ON THE DESIGN PRELOAD LEVELS AT THE TIME THE PRELOAD MATERIAL WAS PLACED. SOME SETTLEMENT IS EXPECTED TO HAVE OCCURRED THROUGH THESE ZONES AND AS SUCH THE EXISTING LEVELS OF THE PRELOAD SURFACE ARE EXPECTED TO BE LOWER THAN SHOWN. THE CONTRACTOR SHALL CONFIRM ALL EXISTING PRE-LOAD LEVELS ON SITE PRIOR TO CONSTRUCTION.

LEGEND

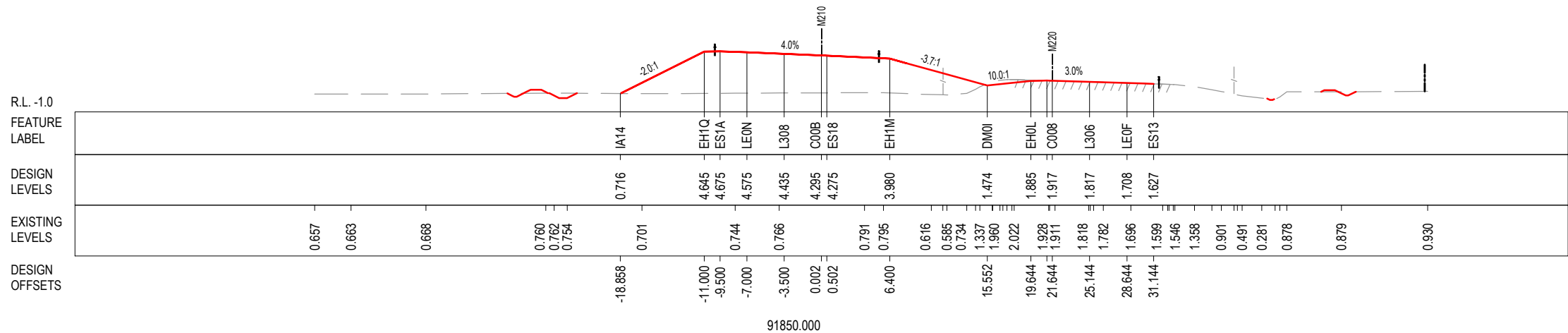
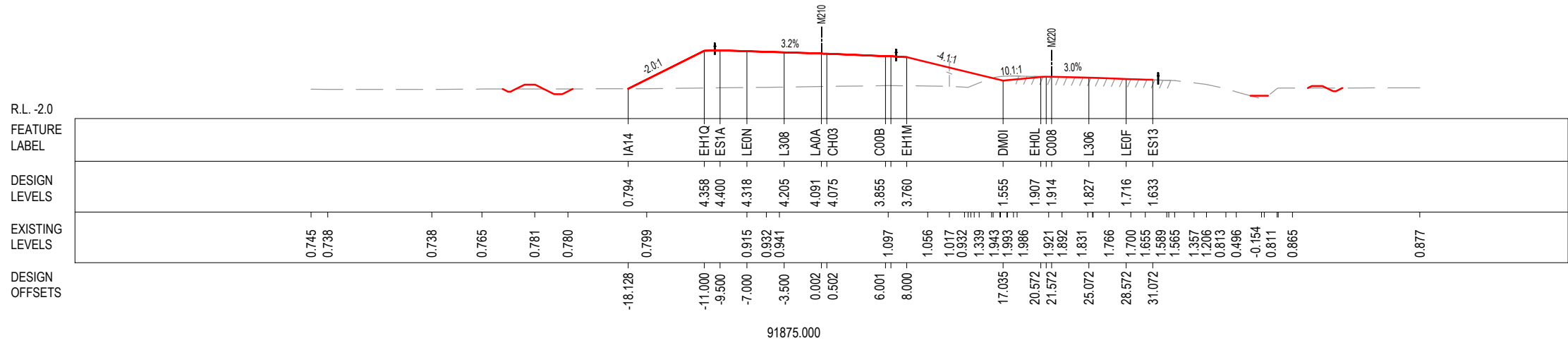
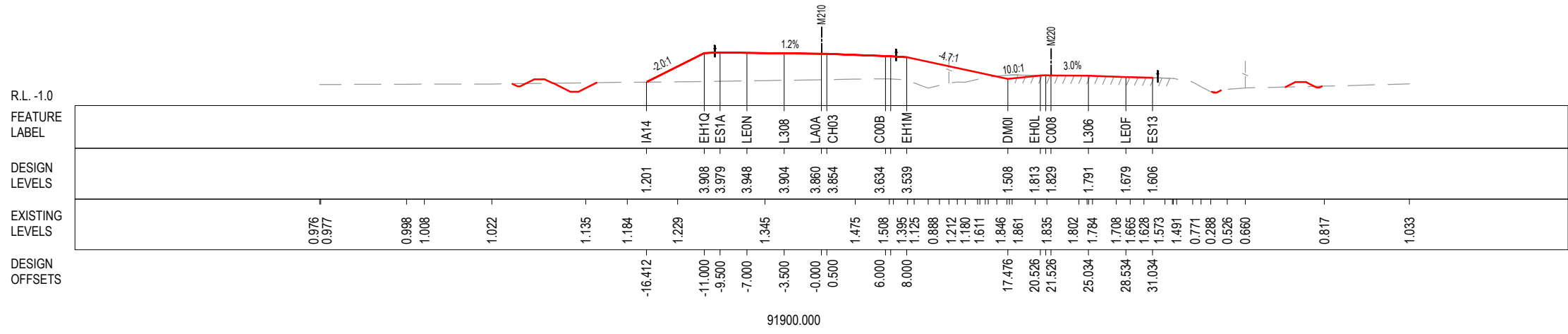
PRELOAD DESIGN SURFACE	— (solid red line)
EARLY WORKS DESIGN	- - - (dashed green line)
LANDSCAPE MOUND SURFACE	— (solid blue line)
EXISTING SURFACE	- - - (dashed black line)

***Disclaimer:** This information is to be used only for the purpose of inspecting fixing or varying road levels in accordance with Part 3 of the Roads Act 1993. In some locations the road configuration has been refined without impacting the road level.

ACCEPTED FOR CONSTRUCTION

AMENDMENT / REVISION DESCRIPTION ISSUED FOR CONSTRUCTION	DESIGN LOT CODE B-81-RA-02	DESIGN MODEL FILE(S) USED FOR DOCUMENTATION OF THIS DRAWING W2B-ABJ-B-RA-MOD-09002_WK68	PLOT DATE / TIME 21/04/17 10:24:32 AM James Terpening	CLIENT CLARENCE VALLEY COUNCIL HW10 - PACIFIC HIGHWAY UPGRADE MACLEAN TO DEVILS PULPIT PORTION B CONTROL LINE M210 CROSS SECTIONS RA02	A3
APPROVAL SA.		SCALES ON A3 SIZE DRAWING 	DRAWINGS / DESIGN PREPARED BY   	PREPARED FOR PACIFIC HIGHWAY OFFICE	SHEET No. 59 of 89 RMS REGISTRATION No. DS2016/000619 ISSUE STATUS ISSUED FOR CONSTRUCTION
CO-ORDINATE SYSTEM MGA ZONE 56		HEIGHT DATUM AHD	TITLE MACLEAN TO DEVILS PULPIT	SHEET No. RA-B-07259	PART 1 ISSUE A
PROJECT MNGR GREG RIORDAN			PROJECT MNGR GREG RIORDAN	EDMS No. SF2015/118045	© Roads and Maritime Services

MAY BE INCOMPLETE IF COPIED FROM A3 SIZE ORIGINAL
C:\Project\wise\W2B\Working_Drawings_RA02\W2B-ABJ-B-RA-DRG-07260.dwg



NOTES
 1. THE PRELOAD SURFACE AS SHOWN ON THE CROSS SECTIONS IS BASED ON THE DESIGN PRELOAD LEVELS AT THE TIME THE PRELOAD MATERIAL WAS PLACED. SOME SETTLEMENT IS EXPECTED TO HAVE OCCURRED THROUGH THESE ZONES AND AS SUCH THE EXISTING LEVELS OF THE PRELOAD SURFACE ARE EXPECTED TO BE LOWER THAN SHOWN. THE CONTRACTOR SHALL CONFIRM ALL EXISTING PRE-LOAD LEVELS ON SITE PRIOR TO CONSTRUCTION.

LEGEND

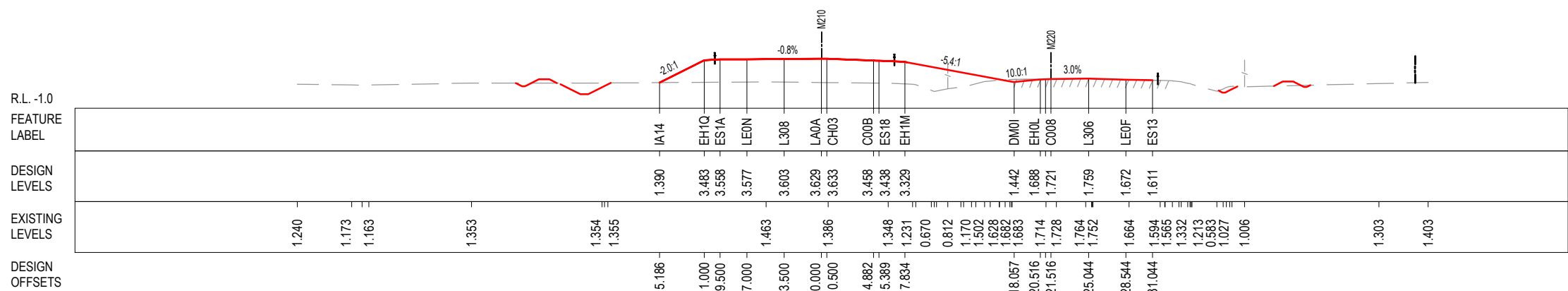
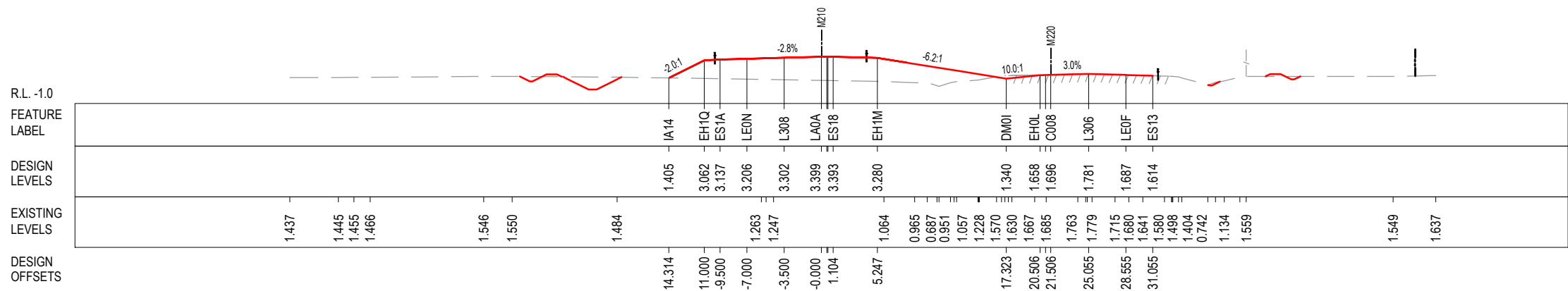
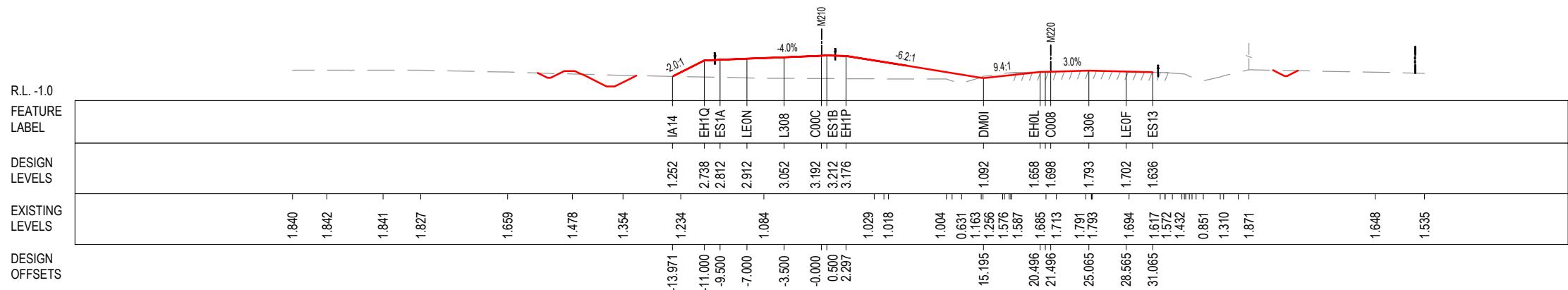
PRELOAD DESIGN SURFACE	— (solid red line)
EARLY WORKS DESIGN	- - - (dashed green line)
LANDSCAPE MOUND SURFACE	— (solid blue line)
EXISTING SURFACE	- - - (dashed black line)

***Disclaimer:** This information is to be used only for the purpose of inspecting fixing or varying road levels in accordance with Part 3 of the Roads Act 1993. In some locations the road configuration has been refined without impacting the road level.

ACCEPTED FOR CONSTRUCTION

DESIGN LOT CODE B-81-RA-02	DESIGN MODEL FILE(S) USED FOR DOCUMENTATION OF THIS DRAWING W2B-ABJ-B-RA-MOD-09002_WK68	PLOT DATE / TIME 21/04/17 10:24:34 AM James Terpening	PLOT BY James Terpening	CLIENT CLARENCE VALLEY COUNCIL HW10 - PACIFIC HIGHWAY UPGRADE MACLEAN TO DEVILS PULPIT PORTION B CONTROL LINE M210 CROSS SECTIONS RA02	A3
AMENDMENT / REVISION DESCRIPTION ISSUED FOR CONSTRUCTION	WVR No. APPROVAL SA.	SCALES ON A3 SIZE DRAWING 0 5 10 15 20 25 SCALE 1:500m	DRAWINGS / DESIGN PREPARED BY ARCADIS Beca	TITLE Transport Roads & Maritime Services	RMS REGISTRATION No. DS2016/000619
	CO-ORDINATE SYSTEM MGA ZONE 56	HEIGHT DATUM AHD	DESIGN CHECK DANRO ODENDAL FARIZ RAHMAN DANIEL KEHOE GREG RIORDAN	PREPARED FOR PACIFIC HIGHWAY OFFICE	ISSUE STATUS ISSUED FOR CONSTRUCTION
			EDMS No. SF2015/118045	SHEET No. RA-B-07260	PART 1 ISSUE A

MAY BE INCOMPLETE IF COPIED FROM A3 SIZE ORIGINAL
C:\Project\wise\W2B\Working_Drawings_RA02\W2B-ABJ-B-RA-DRG-07261.dwg



NOTES

1. THE PRELOAD SURFACE AS SHOWN ON THE CROSS SECTIONS IS BASED ON THE DESIGN PRELOAD LEVELS AT THE TIME THE PRELOAD MATERIAL WAS PLACED. SOME SETTLEMENT IS EXPECTED TO HAVE OCCURRED THROUGH THESE ZONES AND AS SUCH THE EXISTING LEVELS OF THE PRELOAD SURFACE ARE EXPECTED TO BE LOWER THAN SHOWN. THE CONTRACTOR SHALL CONFIRM ALL EXISTING PRE-LOAD LEVELS ON SITE PRIOR TO CONSTRUCTION.

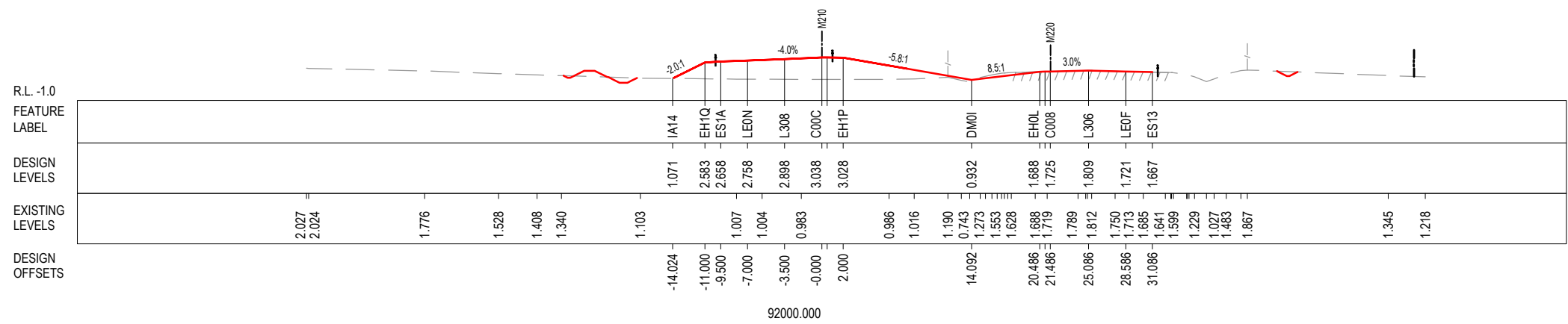
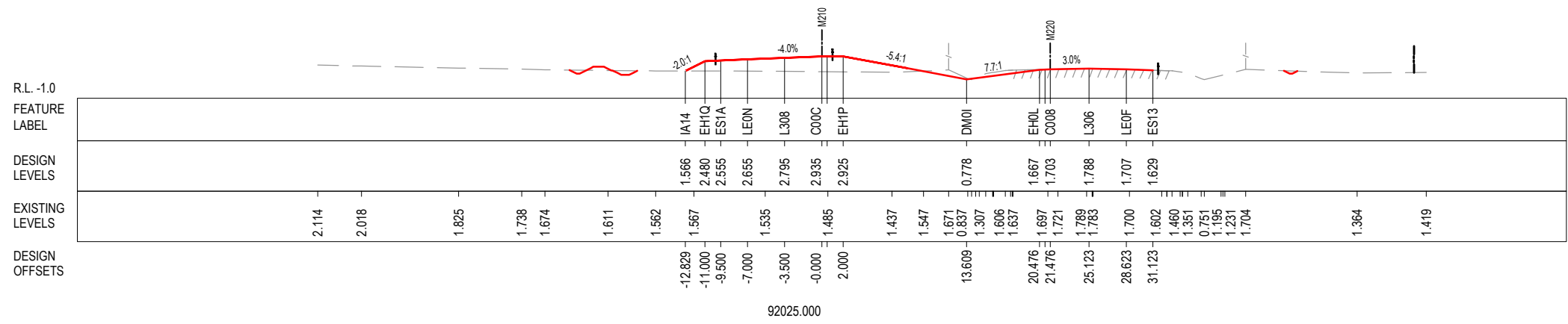
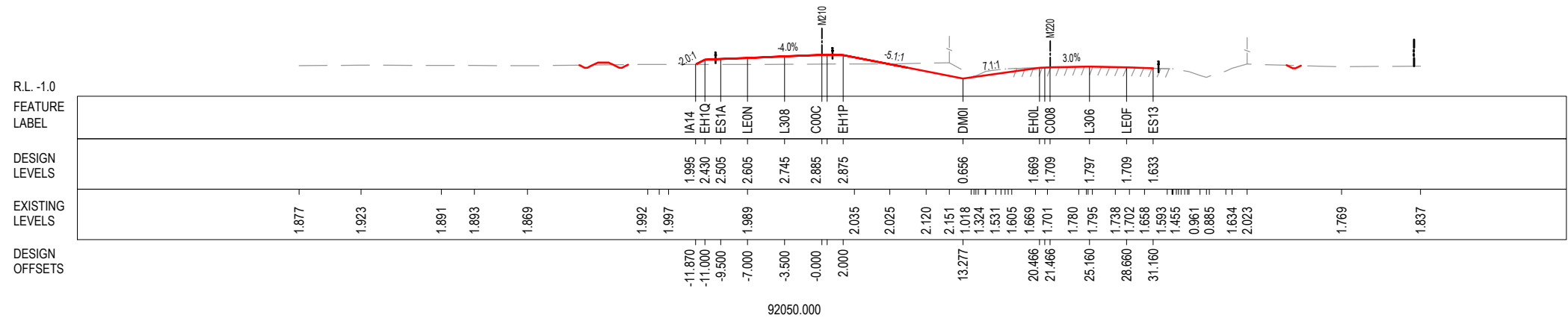
LEGEND	
PRELOAD DESIGN SURFACE	— (Red solid line)
EARLY WORKS DESIGN	- - - (Green dashed line)
LANDSCAPE MOUND SURFACE	— (Pink solid line)
EXISTING SURFACE	- - - (Black dashed line)

***Disclaimer:** This information is to be used only for the purpose of inspecting fixing or varying road levels in accordance with Part 3 of the Roads Act 1993. In some locations the road configuration has been refined without impacting the road level.

ACCEPTED FOR CONSTRUCTION

DESIGN LOT CODE B-81-RA-02	DESIGN MODEL FILE(S) USED FOR DOCUMENTATION OF THIS DRAWING W2B-ABJ-B-RA-MOD-09002_WK68	PLOT DATE / TIME 21/04/17 10:24:36 AM James Terpening	PLOT BY James Terpening	CLIENT CLARENCE VALLEY COUNCIL HW10 - PACIFIC HIGHWAY UPGRADE MACLEAN TO DEVILS PULPIT PORTION B CONTROL LINE M210 CROSS SECTIONS RA02	A3
AMENDMENT / REVISION DESCRIPTION ISSUED FOR CONSTRUCTION	WVR No. APPROVAL S.A.	SCALES ON A3 SIZE DRAWING 0 5 10 15 20 25 SCALE 1:500m	DRAWINGS / DESIGN PREPARED BY ARCADIS Beca	TITLE Transport Roads & Maritime Services	RMS REGISTRATION No. DS2016/000619
	CO-ORDINATE SYSTEM MGA ZONE 56	HEIGHT DATUM AHD	DESIGN CHECK CRAIG DUNNINGHAM	PREPARED FOR PACIFIC HIGHWAY OFFICE	ISSUE STATUS ISSUED FOR CONSTRUCTION
			DESIGN DANRO ODENDAL		EDMS No. SF2015/118045
			DESIGN CHECK FARIZ RAHMAN		SHEET No. RA-B-07261
			DESIGN MNGR DANIEL KEHOE		PART 1
			PROJECT MNGR GREG RIORDAN		ISSUE A

MAY BE INCOMPLETE IF COPIED
C:\Project\wise\W2B\Working\Drawings_RA02\W2B-ABJ-B-RA-DRG-07262.dwg
11 ON A3 SIZE ORIGINAL



NOTES

1. THE PRELOAD SURFACE AS SHOWN ON THE CROSS SECTIONS IS BASED ON THE DESIGN PRELOAD LEVELS AT THE TIME THE PRELOAD MATERIAL WAS PLACED. SOME SETTLEMENT IS EXPECTED TO HAVE OCCURRED THROUGH THESE ZONES AND AS SUCH THE EXISTING LEVELS OF THE PRELOAD SURFACE ARE EXPECTED TO BE LOWER THAN SHOWN. THE CONTRACTOR SHALL CONFIRM ALL EXISTING PRE-LOAD LEVELS ON SITE PRIOR TO CONSTRUCTION.

LEGEND	
PRELOAD DESIGN SURFACE	—————
EARLY WORKS DESIGN	-----
LANDSCAPE MOUND SURFACE	—————
EXISTING SURFACE	-----

***Disclaimer:** This information is to be used only for the purpose of inspecting fixing or varying road levels in accordance with Part 3 of the Roads Act 1993. In some locations the road configuration has been refined without impacting the road level.

ACCEPTED FOR CONSTRUCTION

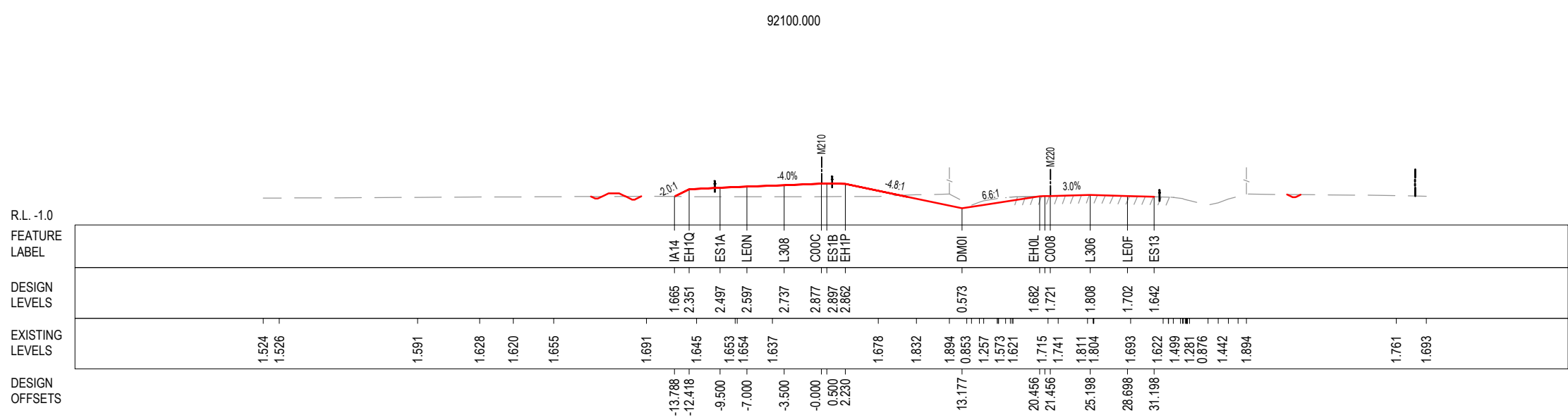

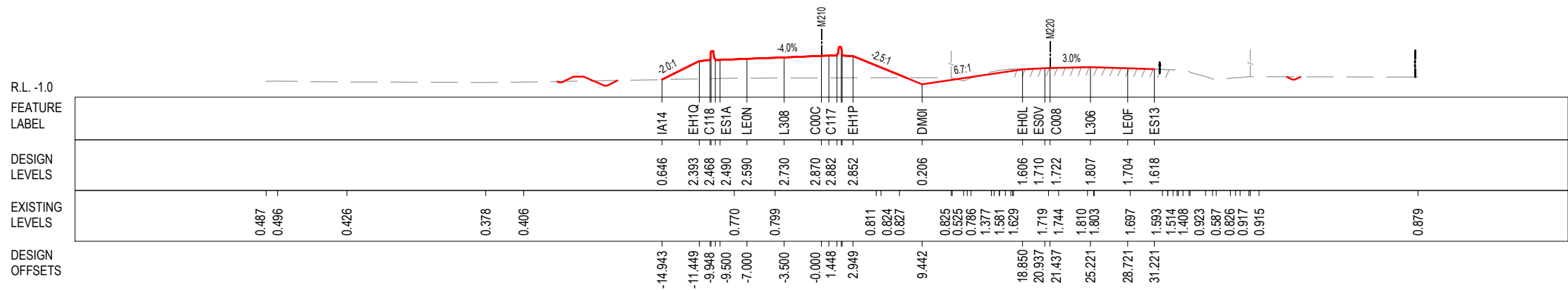
	DESIGN LOT CODE B-81-RA-02	DESIGN MODEL FILE(S) USED FOR DOCUMENTATION OF THIS DRAWING W2B-ABJ-B-RA-MOD-09002_WK68	PLOT DATE / TIME 21/04/17 10:24:38 AM James Terpening
AMENDMENT / REVISION DESCRIPTION	WVR No.	APPROVAL	PLOT BY
ISSUED FOR CONSTRUCTION		S.A.	TITLE
			NAME
			DATE
			DRAWN
			JAMES TERPENING
			21.04.17
			DRG CHECK
			CRAIG DUNNINGHAM
			21.04.17
			DESIGN
			DANRO ODENDAL
			21.04.17
			DESIGN CHECK
			FARIZ RAHMAN
			21.04.17
			DESIGN MNGR
			DANIEL KEHOE
			21.04.17
			PROJECT MNGR
			GREG RIORDAN
			21.04.17

	Transport Roads & Maritime Services	CLARENCE VALLEY COUNCIL HW10 - PACIFIC HIGHWAY UPGRADE MACLEAN TO DEVILS PULPIT PORTION B CONTROL LINE M210 CROSS SECTIONS RA02
	PREPARED FOR PACIFIC HIGHWAY OFFICE	RMS REGISTRATION No. DS2016/000619
		ISSUE STATUS ISSUED FOR CONSTRUCTION
		EDMS No. SF2015/118045
		SHEET No. RA-B-07262
		ISSUE A

A3

SHEET No. 62 of 89

MAY BE INCOMPLETE IF COPIED
C:\Project\wise\W2B\Working_Drawings_RA02\W2B-ABJ-B-RA-DRG-07263.dwg
11 ON A3 SIZE ORIGINAL



NOTES
1. THE PRELOAD SURFACE AS SHOWN ON THE CROSS SECTIONS IS BASED ON THE DESIGN PRELOAD LEVELS AT THE TIME THE PRELOAD MATERIAL WAS PLACED. SOME SETTLEMENT IS EXPECTED TO HAVE OCCURRED THROUGH THESE ZONES AND AS SUCH THE EXISTING LEVELS OF THE PRELOAD SURFACE ARE EXPECTED TO BE LOWER THAN SHOWN. THE CONTRACTOR SHALL CONFIRM ALL EXISTING PRE-LOAD LEVELS ON SITE PRIOR TO CONSTRUCTION.

LEGEND

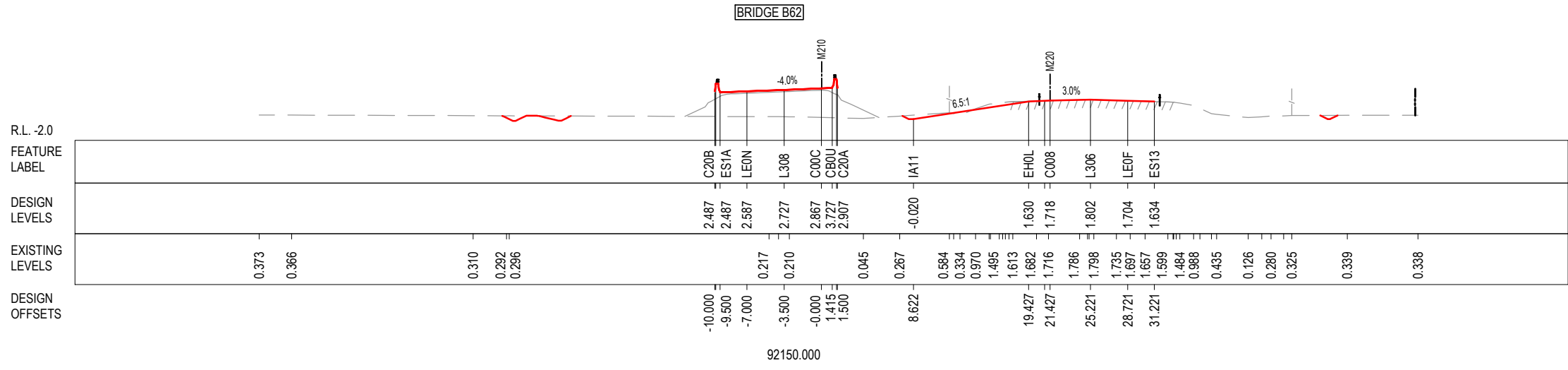
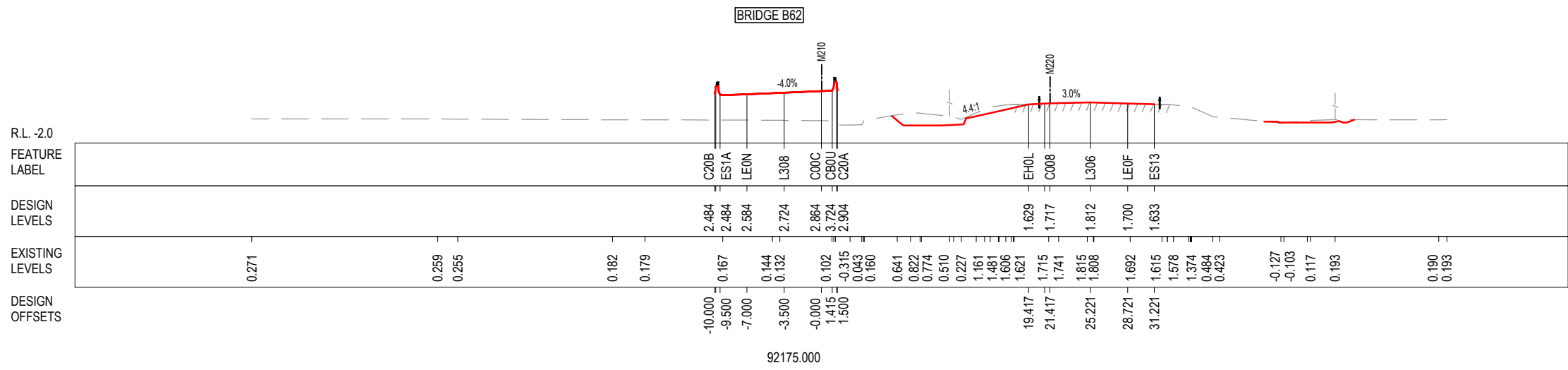
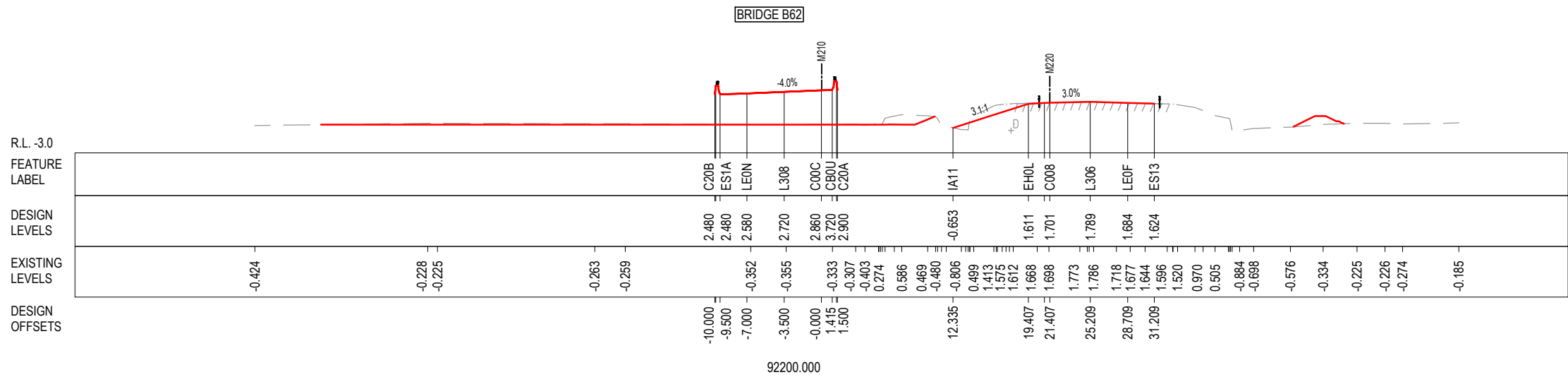
PRELOAD DESIGN SURFACE	—
EARLY WORKS DESIGN	- - - -
LANDSCAPE MOUND SURFACE	—
EXISTING SURFACE	- - - -

***Disclaimer:** This information is to be used only for the purpose of inspecting fixing or varying road levels in accordance with Part 3 of the Roads Act 1993. In some locations the road configuration has been refined without impacting the road level.

ACCEPTED FOR CONSTRUCTION

DESIGN LOT CODE B-81-RA-02	DESIGN MODEL FILE(S) USED FOR DOCUMENTATION OF THIS DRAWING W2B-ABJ-B-RA-MOD-09002_WK68	PLOT DATE / TIME 21/04/17 10:24:40 AM James Terpening	PLOT BY James Terpening	CLIENT CLARENCE VALLEY COUNCIL HW10 - PACIFIC HIGHWAY UPGRADE MACLEAN TO DEVILS PULPIT PORTION B CONTROL LINE M210 CROSS SECTIONS RA02	A3
AMENDMENT / REVISION DESCRIPTION ISSUED FOR CONSTRUCTION	WVR No. APPROVAL SA.	SCALES ON A3 SIZE DRAWING 0 5 10 15 20 25 SCALE 1:500m	DRAWINGS / DESIGN PREPARED BY ARCADIS Beca	NSW GOVERNMENT Transport Roads & Maritime Services	RMS REGISTRATION No. DS2016/000619
	CO-ORDINATE SYSTEM MGA ZONE 56	HEIGHT DATUM AHD	TITLE DRG CHECK DESIGN DESIGN CHECK DESIGN MNGR PROJECT MNGR	PREPARED FOR PACIFIC HIGHWAY OFFICE	ISSUE STATUS ISSUED FOR CONSTRUCTION
			NAME JAMES TERPENING CRAIG DUNNINGHAM DANRO ODENDAL FARIZ RAHMAN DANIEL KEHOE GREG RIORDAN	DATE 21.04.17 21.04.17 21.04.17 21.04.17 21.04.17 21.04.17	SHEET No. 63 of 89 PART 1 ISSUE A
					EDMS No. SF2015/118045 SHEET No. RA-B-07263

MAY BE INCOMPLETE IF COPIED
C:\Project\W2B\Working\Drawings_RA02\W2B-ABJ-B-RA-DRG-07264.dwg
11 ON A3 SIZE ORIGINAL



NOTES
1. THE PRELOAD SURFACE AS SHOWN ON THE CROSS SECTIONS IS BASED ON THE DESIGN PRELOAD LEVELS AT THE TIME THE PRELOAD MATERIAL WAS PLACED. SOME SETTLEMENT IS EXPECTED TO HAVE OCCURRED THROUGH THESE ZONES AND AS SUCH THE EXISTING LEVELS OF THE PRELOAD SURFACE ARE EXPECTED TO BE LOWER THAN SHOWN. THE CONTRACTOR SHALL CONFIRM ALL EXISTING PRE-LOAD LEVELS ON SITE PRIOR TO CONSTRUCTION.

LEGEND

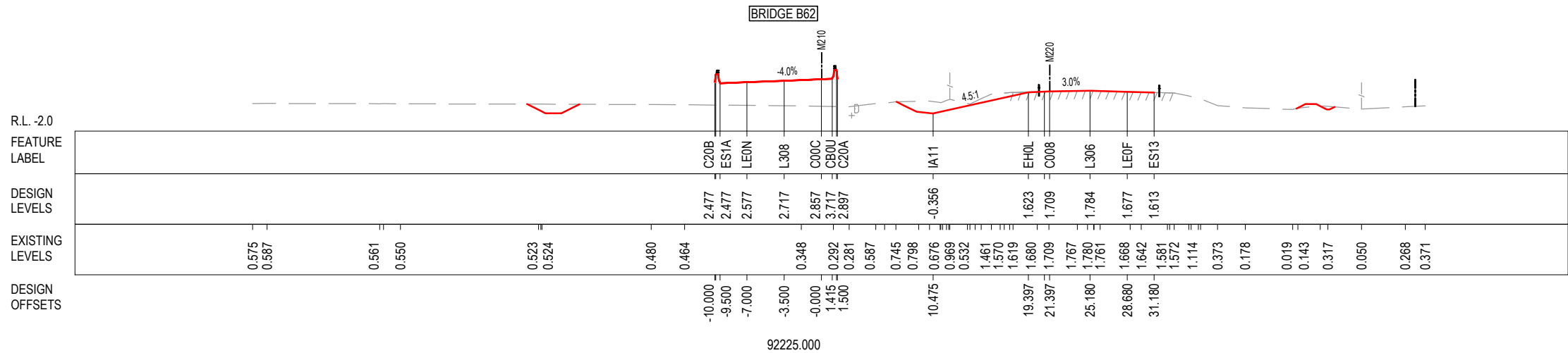
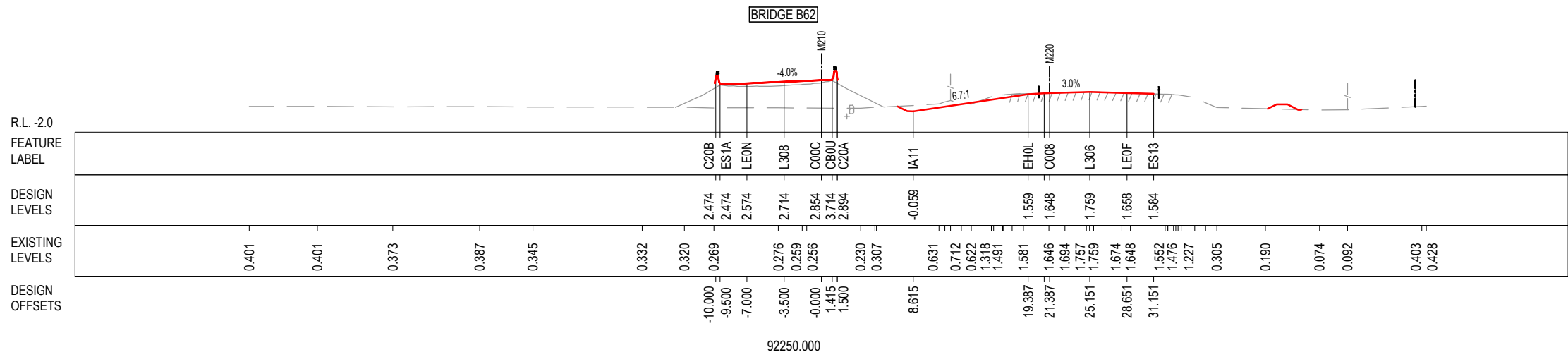
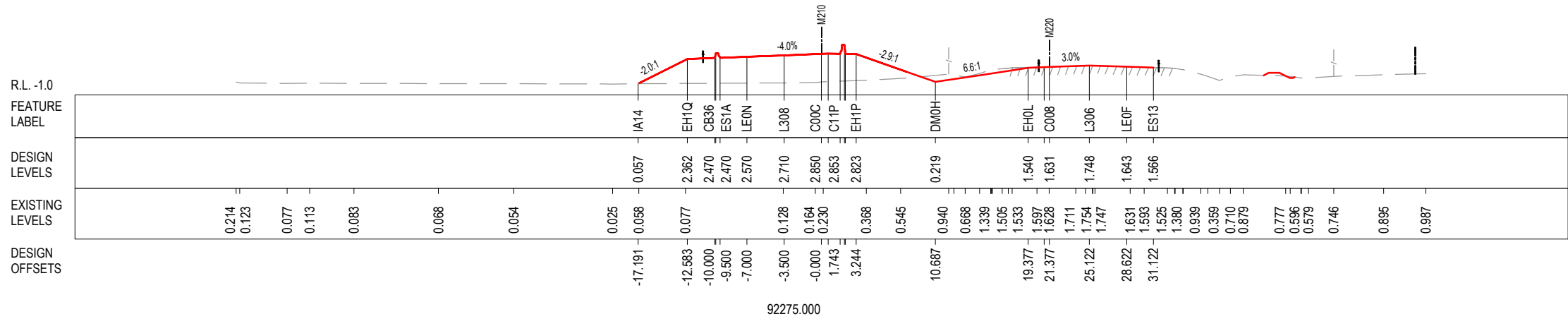
PRELOAD DESIGN SURFACE	— (solid red line)
EARLY WORKS DESIGN	- - - (dashed green line)
LANDSCAPE MOUND SURFACE	— (solid blue line)
EXISTING SURFACE	- - - (dashed black line)

***Disclaimer:** This information is to be used only for the purpose of inspecting fixing or varying road levels in accordance with Part 3 of the Roads Act 1993. In some locations the road configuration has been refined without impacting the road level.

ACCEPTED FOR CONSTRUCTION

DESIGN LOT CODE B-81-RA-02	DESIGN MODEL FILE(S) USED FOR DOCUMENTATION OF THIS DRAWING W2B-ABJ-B-RA-MOD-09002_WK68	PLOT DATE / TIME 21/04/17 10:24:42 AM James Terpening	PLOT BY James Terpening	CLIENT CLARENCE VALLEY COUNCIL HW10 - PACIFIC HIGHWAY UPGRADE MACLEAN TO DEVILS PULPIT PORTION B CONTROL LINE M210 CROSS SECTIONS RA02	A3
AMENDMENT / REVISION DESCRIPTION ISSUED FOR CONSTRUCTION	WVR No. APPROVAL S.A.	SCALES ON A3 SIZE DRAWING 0 5 10 15 20 25 SCALE 1:500m	DRAWINGS / DESIGN PREPARED BY ARCADIS Beca	TITLE Transport Roads & Maritime Services	RMS REGISTRATION No. DS2016/000619
	CO-ORDINATE SYSTEM MGA ZONE 56	HEIGHT DATUM AHD	DESIGN CHECK DRG CHECK DESIGN DESIGN CHECK DESIGN MNGR PROJECT MNGR	PREPARED FOR PACIFIC HIGHWAY OFFICE	ISSUE STATUS ISSUED FOR CONSTRUCTION
			NAME JAMES TERPENING CRAIG DUNNINGHAM DANRO ODENDAL FARIZ RAHMAN DANIEL KEHOE GREG RIORDAN	DATE 21.04.17 21.04.17 21.04.17 21.04.17 21.04.17 21.04.17	SHEET No. RA-B-07264 A

MAY BE INCOMPLETE IF COPIED
C:\Project\W2B\Working\Drawings_RA02\W2B-ABJ-B-RA-DRG-07265.dwg
11 ON A3 SIZE ORIGINAL



NOTES
1. THE PRELOAD SURFACE AS SHOWN ON THE CROSS SECTIONS IS BASED ON THE DESIGN PRELOAD LEVELS AT THE TIME THE PRELOAD MATERIAL WAS PLACED. SOME SETTLEMENT IS EXPECTED TO HAVE OCCURRED THROUGH THESE ZONES AND AS SUCH THE EXISTING LEVELS OF THE PRELOAD SURFACE ARE EXPECTED TO BE LOWER THAN SHOWN. THE CONTRACTOR SHALL CONFIRM ALL EXISTING PRE-LOAD LEVELS ON SITE PRIOR TO CONSTRUCTION.

LEGEND

PRELOAD DESIGN SURFACE	— (Red line)
EARLY WORKS DESIGN	- - - (Green line)
LANDSCAPE MOUND SURFACE	— (Pink line)
EXISTING SURFACE	- - - (Grey line)

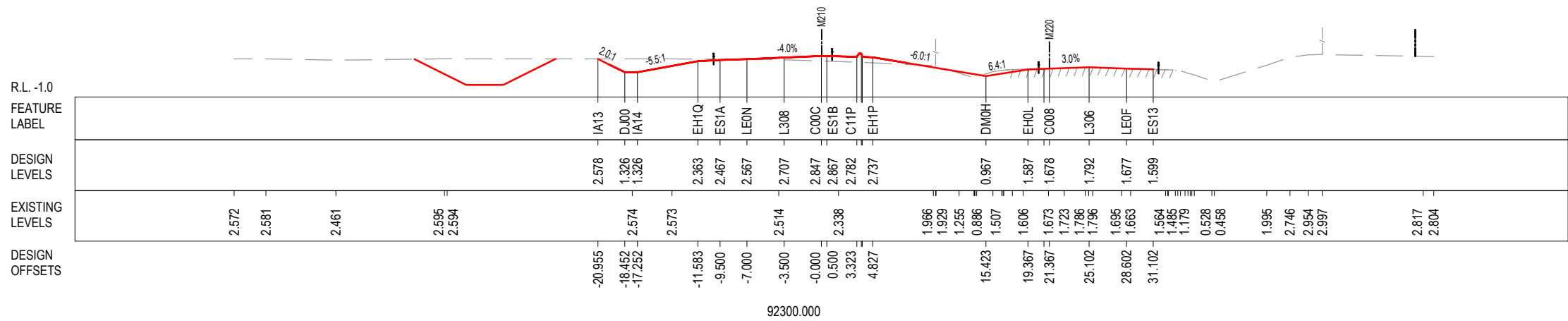
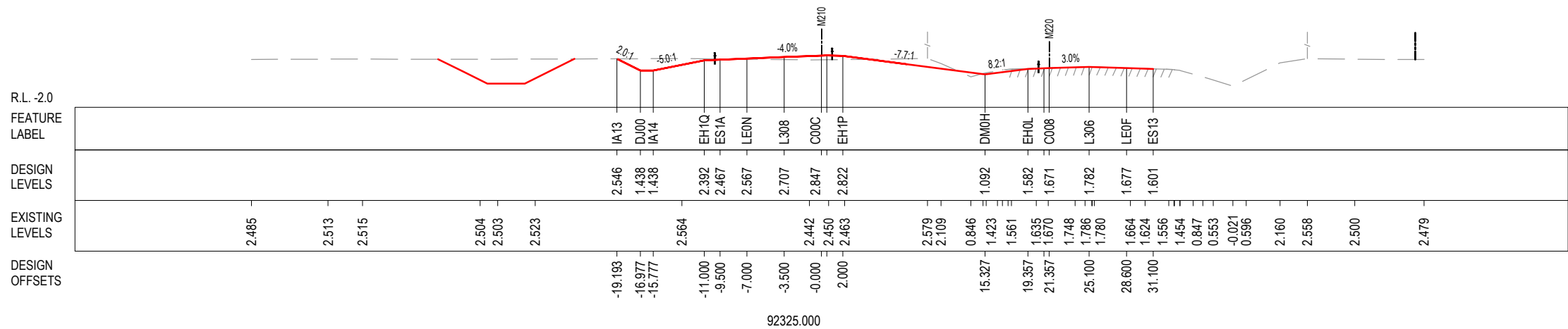
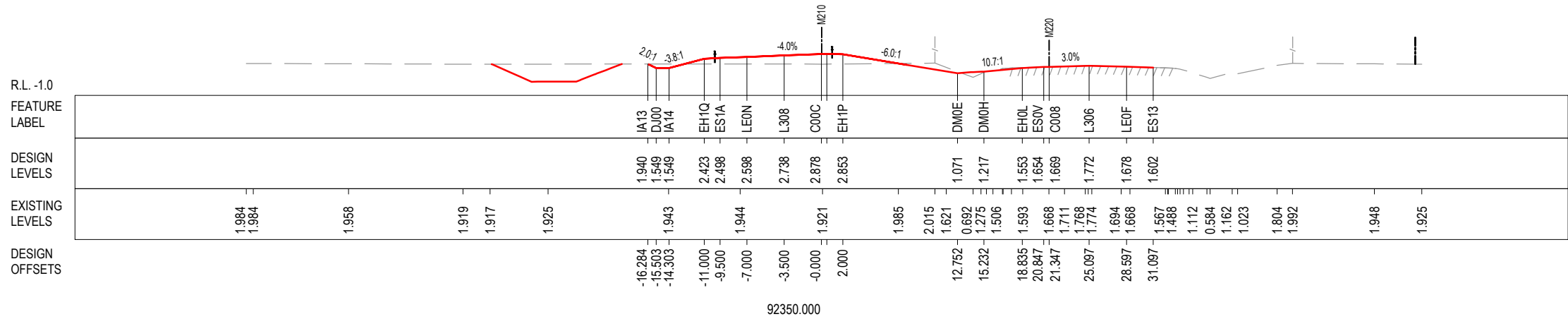
***Disclaimer:** This information is to be used only for the purpose of inspecting fixing or varying road levels in accordance with Part 3 of the Roads Act 1993. In some locations the road configuration has been refined without impacting the road level.

ACCEPTED FOR CONSTRUCTION

DESIGN LOT CODE B-81-RA-02	DESIGN MODEL FILE(S) USED FOR DOCUMENTATION OF THIS DRAWING W2B-ABJ-B-RA-MOD-09002_WK68	PLOT DATE / TIME 21/04/17 10:24:44 AM James Terpening	PLOT BY James Terpening	CLIENT CLARENCE VALLEY COUNCIL HW10 - PACIFIC HIGHWAY UPGRADE MACLEAN TO DEVILS PULPIT PORTION B CONTROL LINE M210 CROSS SECTIONS RA02	A3
AMENDMENT / REVISION DESCRIPTION ISSUED FOR CONSTRUCTION	WVR No. APPROVAL SA.	SCALES ON A3 SIZE DRAWING 0 5 10 15 20 25 SCALE 1:500m	DRAWINGS / DESIGN PREPARED BY ARCADIS Beca	TITLE Transport Roads & Maritime Services	RMS REGISTRATION No. DS2016/000619
	CO-ORDINATE SYSTEM MGA ZONE 56	HEIGHT DATUM AHD	DESIGN CHECK DRG CHECK DESIGN DESIGN CHECK DESIGN MNGR PROJECT MNGR	PREPARED FOR PACIFIC HIGHWAY OFFICE	ISSUE STATUS ISSUED FOR CONSTRUCTION
			NAME JAMES TERPENING CRAIG DUNNINGHAM DANRO ODENDAL FARIZ RAHMAN DANIEL KEHOE GREG RIORDAN	DATE 21.04.17 21.04.17 21.04.17 21.04.17 21.04.17 21.04.17	EDMS No. SF2015/118045
					SHEET No. RA-B-07265
					PART 1 ISSUE A

© Roads and Maritime Services

MAY BE INCOMPLETE IF COPIED
C:\Project\wise\W2B\Working\Drawings_RA02\W2B-ABJ-B-RA-DRG-07266.dwg
11 ON A3 SIZE ORIGINAL



NOTES

1. THE PRELOAD SURFACE AS SHOWN ON THE CROSS SECTIONS IS BASED ON THE DESIGN PRELOAD LEVELS AT THE TIME THE PRELOAD MATERIAL WAS PLACED. SOME SETTLEMENT IS EXPECTED TO HAVE OCCURRED THROUGH THESE ZONES AND AS SUCH THE EXISTING LEVELS OF THE PRELOAD SURFACE ARE EXPECTED TO BE LOWER THAN SHOWN. THE CONTRACTOR SHALL CONFIRM ALL EXISTING PRE-LOAD LEVELS ON SITE PRIOR TO CONSTRUCTION.

LEGEND

- PRELOAD DESIGN SURFACE ———
- EARLY WORKS DESIGN - - - - -
- LANDSCAPE MOUND SURFACE —————
- EXISTING SURFACE - - - - -

*Disclaimer: This information is to be used only for the purpose of inspecting fixing or varying road levels in accordance with Part 3 of the Roads Act 1993. In some locations the road configuration has been refined without impacting the road level.

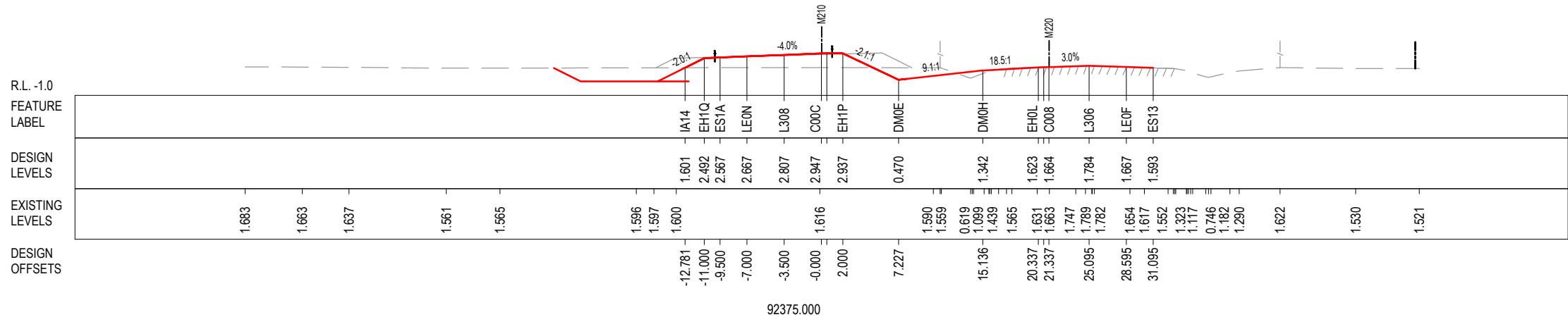

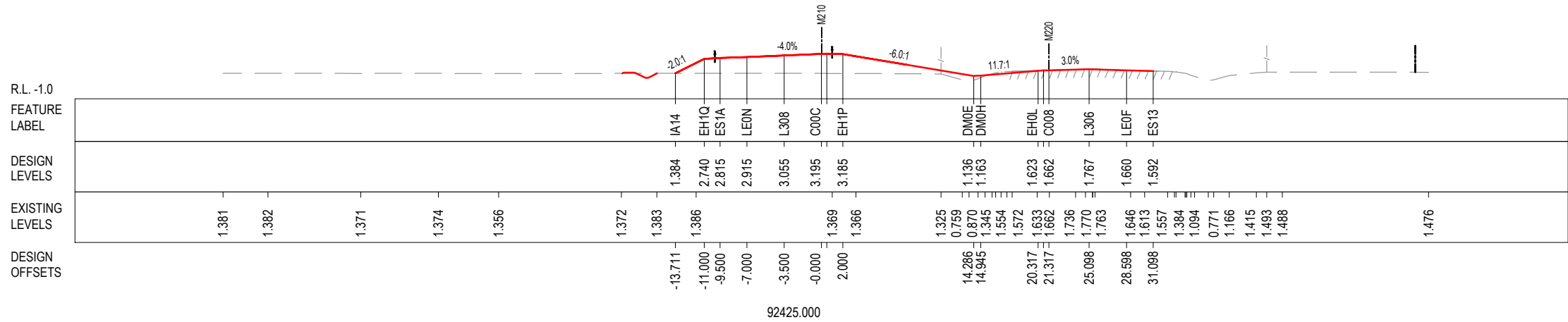
ACCEPTED FOR CONSTRUCTION

	DESIGN LOT CODE B-81-RA-02	DESIGN MODEL FILE(S) USED FOR DOCUMENTATION OF THIS DRAWING W2B-ABJ-B-RA-MOD-09002_WK68	PLOT DATE / TIME 21/04/17 10:24:46 AM James Terpening	PLOT BY James Terpening	CLIENT CLARENCE VALLEY COUNCIL HW10 - PACIFIC HIGHWAY UPGRADE MACLEAN TO DEVILS PULPIT PORTION B CONTROL LINE M210 CROSS SECTIONS RA02																					
AMENDMENT / REVISION DESCRIPTION	WVR No.	APPROVAL S.A.	SCALES ON A3 SIZE DRAWING 0 5 10 15 20 25 SCALE 1:500m	DRAWINGS / DESIGN PREPARED BY 	<table border="1" style="width: 100%; border-collapse: collapse;"> <thead> <tr> <th>TITLE</th> <th>NAME</th> <th>DATE</th> </tr> </thead> <tbody> <tr><td>DRAWN</td><td>JAMES TERPENING</td><td>21.04.17</td></tr> <tr><td>DRG CHECK</td><td>CRAIG DUNNINGHAM</td><td>21.04.17</td></tr> <tr><td>DESIGN</td><td>DANRO ODENDAL</td><td>21.04.17</td></tr> <tr><td>DESIGN CHECK</td><td>FARIZ RAHMAN</td><td>21.04.17</td></tr> <tr><td>DESIGN MNGR</td><td>DANIEL KEHOE</td><td>21.04.17</td></tr> <tr><td>PROJECT MNGR</td><td>GREG RIORDAN</td><td>21.04.17</td></tr> </tbody> </table>	TITLE	NAME	DATE	DRAWN	JAMES TERPENING	21.04.17	DRG CHECK	CRAIG DUNNINGHAM	21.04.17	DESIGN	DANRO ODENDAL	21.04.17	DESIGN CHECK	FARIZ RAHMAN	21.04.17	DESIGN MNGR	DANIEL KEHOE	21.04.17	PROJECT MNGR	GREG RIORDAN	21.04.17
TITLE	NAME	DATE																								
DRAWN	JAMES TERPENING	21.04.17																								
DRG CHECK	CRAIG DUNNINGHAM	21.04.17																								
DESIGN	DANRO ODENDAL	21.04.17																								
DESIGN CHECK	FARIZ RAHMAN	21.04.17																								
DESIGN MNGR	DANIEL KEHOE	21.04.17																								
PROJECT MNGR	GREG RIORDAN	21.04.17																								
ISSUED FOR CONSTRUCTION					<table border="1" style="width: 100%; border-collapse: collapse;"> <tr> <td>PREPARED FOR PACIFIC HIGHWAY OFFICE</td> <td>RMS REGISTRATION No. DS2016/000619</td> <td>PART 1</td> </tr> <tr> <td>ISSUE STATUS ISSUED FOR CONSTRUCTION</td> <td>EDMS No. SF2015/118045</td> <td>ISSUE A</td> </tr> </table>	PREPARED FOR PACIFIC HIGHWAY OFFICE	RMS REGISTRATION No. DS2016/000619	PART 1	ISSUE STATUS ISSUED FOR CONSTRUCTION	EDMS No. SF2015/118045	ISSUE A															
PREPARED FOR PACIFIC HIGHWAY OFFICE	RMS REGISTRATION No. DS2016/000619	PART 1																								
ISSUE STATUS ISSUED FOR CONSTRUCTION	EDMS No. SF2015/118045	ISSUE A																								

A3

SHEET No. 66 of 89

MAY BE INCOMPLETE IF COPIED
 C:\Project\wise\W2B\Working\Drawings_RA02\W2B-ABJ-B-RA-DRG-07267.dwg
 11 ON A3 SIZE ORIGINAL



NOTES
 1. THE PRELOAD SURFACE AS SHOWN ON THE CROSS SECTIONS IS BASED ON THE DESIGN PRELOAD LEVELS AT THE TIME THE PRELOAD MATERIAL WAS PLACED. SOME SETTLEMENT IS EXPECTED TO HAVE OCCURRED THROUGH THESE ZONES AND AS SUCH THE EXISTING LEVELS OF THE PRELOAD SURFACE ARE EXPECTED TO BE LOWER THAN SHOWN. THE CONTRACTOR SHALL CONFIRM ALL EXISTING PRE-LOAD LEVELS ON SITE PRIOR TO CONSTRUCTION.

LEGEND


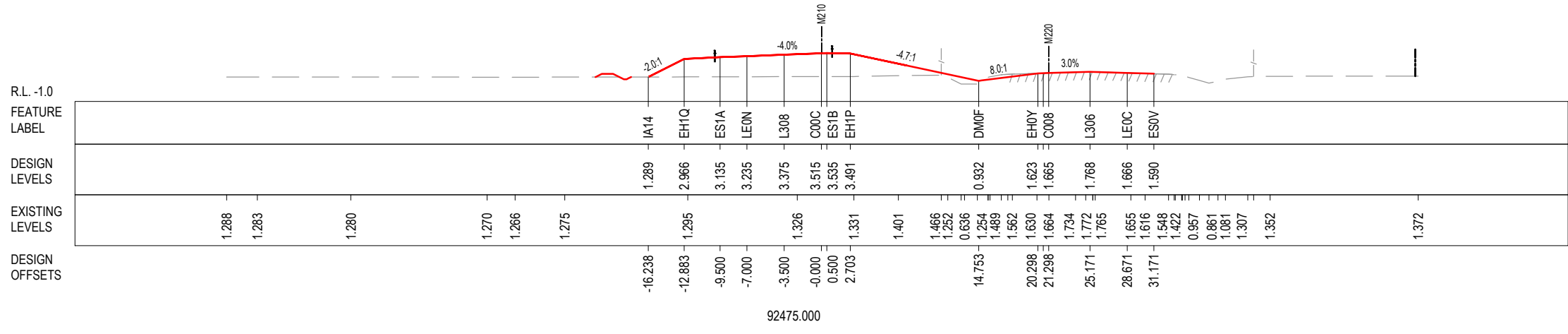

PRELOAD DESIGN SURFACE	—
EARLY WORKS DESIGN	- - - -
LANDSCAPE MOUND SURFACE	—
EXISTING SURFACE	- - - -

***Disclaimer:** This information is to be used only for the purpose of inspecting fixing or varying road levels in accordance with Part 3 of the Roads Act 1993. In some locations the road configuration has been refined without impacting the road level.

ACCEPTED FOR CONSTRUCTION

DESIGN LOT CODE B-81-RA-02	DESIGN MODEL FILE(S) USED FOR DOCUMENTATION OF THIS DRAWING W2B-ABJ-B-RA-MOD-09002_WK68	PLOT DATE / TIME 21/04/17 10:24:48 AM James Terpening	PLOT BY James Terpening	CLIENT CLARENCE VALLEY COUNCIL HW10 - PACIFIC HIGHWAY UPGRADE MACLEAN TO DEVILS PULPIT PORTION B CONTROL LINE M210 CROSS SECTIONS RA02	A3
AMENDMENT / REVISION DESCRIPTION ISSUED FOR CONSTRUCTION	WVR No. APPROVAL S.A.	SCALES ON A3 SIZE DRAWING 0 5 10 15 20 25 SCALE 1:500m	DRAWINGS / DESIGN PREPARED BY ARCADIS Beca	TITLE Transport Roads & Maritime Services	RMS REGISTRATION No. DS2016/000619
	CO-ORDINATE SYSTEM MGA ZONE 56	HEIGHT DATUM AHD	DESIGN CHECK FARIZ RAHMAN	PREPARED FOR PACIFIC HIGHWAY OFFICE	ISSUE STATUS ISSUED FOR CONSTRUCTION
			DESIGN MNGR DANIEL KEHOE		EDMS No. SF2015/118045
			PROJECT MNGR GREG RIORDAN		SHEET No. RA-B-07267
					ISSUE A

MAY BE INCOMPLETE IF COPIED
C:\Project\wise\W2B\Working\Drawings_RA02\W2B-ABJ-B-RA-DRG-07268.dwg
11 ON A3 SIZE ORIGINAL



NOTES
1. THE PRELOAD SURFACE AS SHOWN ON THE CROSS SECTIONS IS BASED ON THE DESIGN PRELOAD LEVELS AT THE TIME THE PRELOAD MATERIAL WAS PLACED. SOME SETTLEMENT IS EXPECTED TO HAVE OCCURRED THROUGH THESE ZONES AND AS SUCH THE EXISTING LEVELS OF THE PRELOAD SURFACE ARE EXPECTED TO BE LOWER THAN SHOWN. THE CONTRACTOR SHALL CONFIRM ALL EXISTING PRE-LOAD LEVELS ON SITE PRIOR TO CONSTRUCTION.

LEGEND

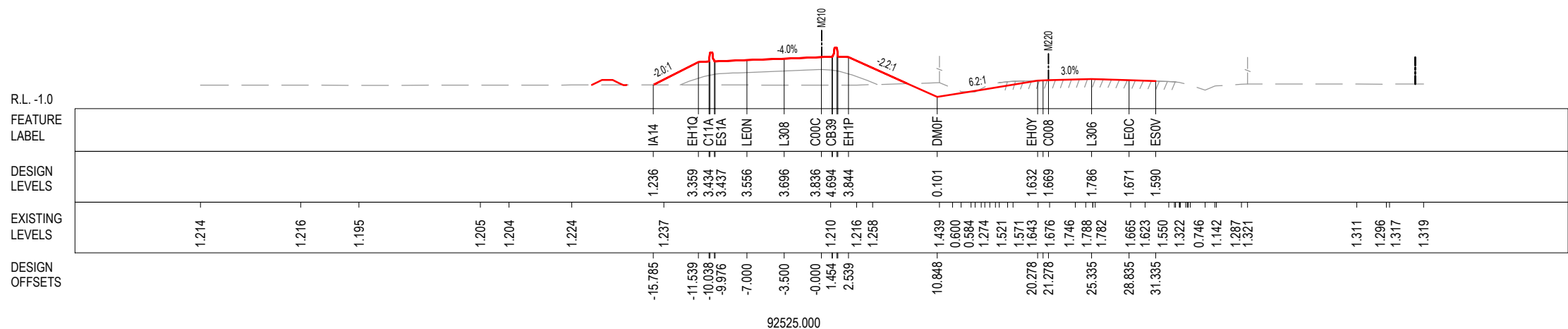
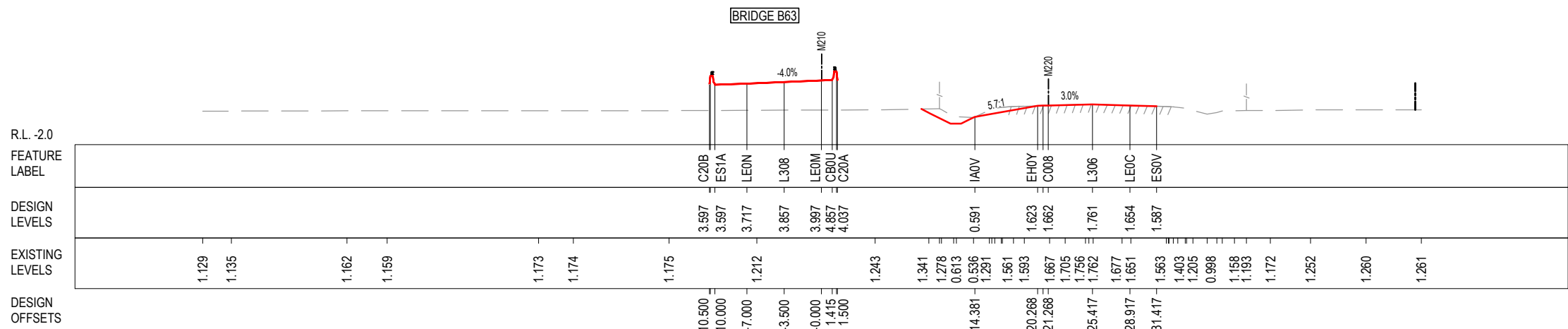
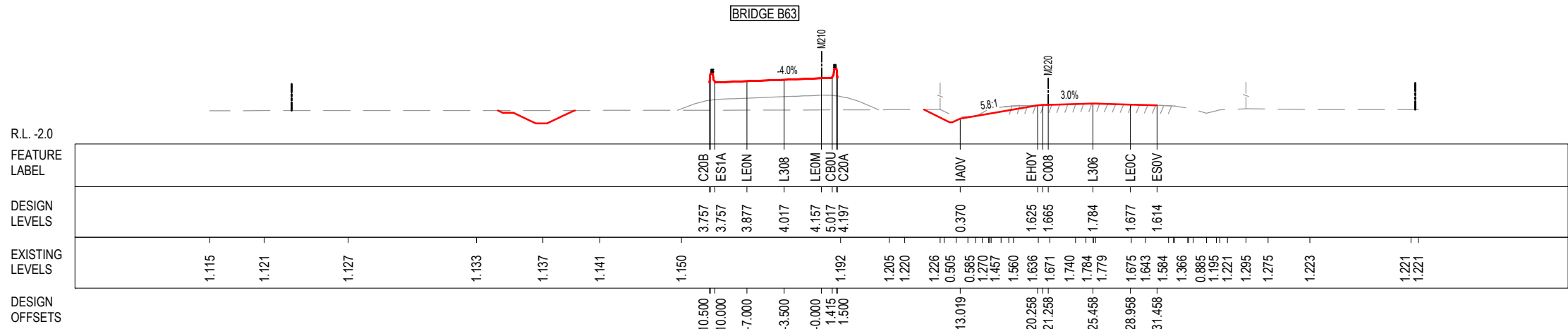
PRELOAD DESIGN SURFACE	—
EARLY WORKS DESIGN	- - - -
LANDSCAPE MOUND SURFACE	—
EXISTING SURFACE	- - - -

***Disclaimer:** This information is to be used only for the purpose of inspecting fixing or varying road levels in accordance with Part 3 of the Roads Act 1993. In some locations the road configuration has been refined without impacting the road level.

ACCEPTED FOR CONSTRUCTION

DESIGN LOT CODE B-81-RA-02	DESIGN MODEL FILE(S) USED FOR DOCUMENTATION OF THIS DRAWING W2B-ABJ-B-RA-MOD-09002_WK68	PLOT DATE / TIME 21/04/17 10:24:50 AM James Terpening	PLOT BY James Terpening	CLIENT CLARENCE VALLEY COUNCIL HW10 - PACIFIC HIGHWAY UPGRADE MACLEAN TO DEVILS PULPIT PORTION B CONTROL LINE M210 CROSS SECTIONS RA02	A3																							
AMENDMENT / REVISION DESCRIPTION ISSUED FOR CONSTRUCTION	WVR No. APPROVAL SA.	SCALES ON A3 SIZE DRAWING 0 5 10 15 20 25 SCALE 1:500m	DRAWINGS / DESIGN PREPARED BY ARCADIS Beca	<table border="1"> <tr><th>TITLE</th><th>NAME</th><th>DATE</th></tr> <tr><td>DRAWN</td><td>JAMES TERPENING</td><td>21.04.17</td></tr> <tr><td>DRG CHECK</td><td>CRAIG DUNNINGHAM</td><td>21.04.17</td></tr> <tr><td>DESIGN</td><td>DANRO ODENDAL</td><td>21.04.17</td></tr> <tr><td>DESIGN CHECK</td><td>FARIZ RAHMAN</td><td>21.04.17</td></tr> <tr><td>DESIGN MNGR</td><td>DANIEL KEHOE</td><td>21.04.17</td></tr> <tr><td>PROJECT MNGR</td><td>GREG RIORDAN</td><td>21.04.17</td></tr> </table>	TITLE	NAME	DATE	DRAWN	JAMES TERPENING	21.04.17	DRG CHECK	CRAIG DUNNINGHAM	21.04.17	DESIGN	DANRO ODENDAL	21.04.17	DESIGN CHECK	FARIZ RAHMAN	21.04.17	DESIGN MNGR	DANIEL KEHOE	21.04.17	PROJECT MNGR	GREG RIORDAN	21.04.17	<table border="1"> <tr><td>NSW GOVERNMENT</td><td>Transport Roads & Maritime Services</td></tr> </table>	NSW GOVERNMENT	Transport Roads & Maritime Services
TITLE	NAME	DATE																										
DRAWN	JAMES TERPENING	21.04.17																										
DRG CHECK	CRAIG DUNNINGHAM	21.04.17																										
DESIGN	DANRO ODENDAL	21.04.17																										
DESIGN CHECK	FARIZ RAHMAN	21.04.17																										
DESIGN MNGR	DANIEL KEHOE	21.04.17																										
PROJECT MNGR	GREG RIORDAN	21.04.17																										
NSW GOVERNMENT	Transport Roads & Maritime Services																											
	CO-ORDINATE SYSTEM MGA ZONE 56	HEIGHT DATUM AHD	PREPARED FOR PACIFIC HIGHWAY OFFICE	RMS REGISTRATION No. DS2016/000619	SHEET No. 68 of 89																							
				ISSUE STATUS ISSUED FOR CONSTRUCTION	EDMS No. SF2015/118045																							
				SHEET No. RA-B-07268	PART 1 ISSUE A																							

MAY BE INCOMPLETE IF COPIED FROM A3 SIZE ORIGINAL
C:\Project\wise\W2B\Working_Drawings_RA02\W2B-ABJ-B-RA-DRG-07269.dwg



NOTES
1. THE PRELOAD SURFACE AS SHOWN ON THE CROSS SECTIONS IS BASED ON THE DESIGN PRELOAD LEVELS AT THE TIME THE PRELOAD MATERIAL WAS PLACED. SOME SETTLEMENT IS EXPECTED TO HAVE OCCURRED THROUGH THESE ZONES AND AS SUCH THE EXISTING LEVELS OF THE PRELOAD SURFACE ARE EXPECTED TO BE LOWER THAN SHOWN. THE CONTRACTOR SHALL CONFIRM ALL EXISTING PRE-LOAD LEVELS ON SITE PRIOR TO CONSTRUCTION.

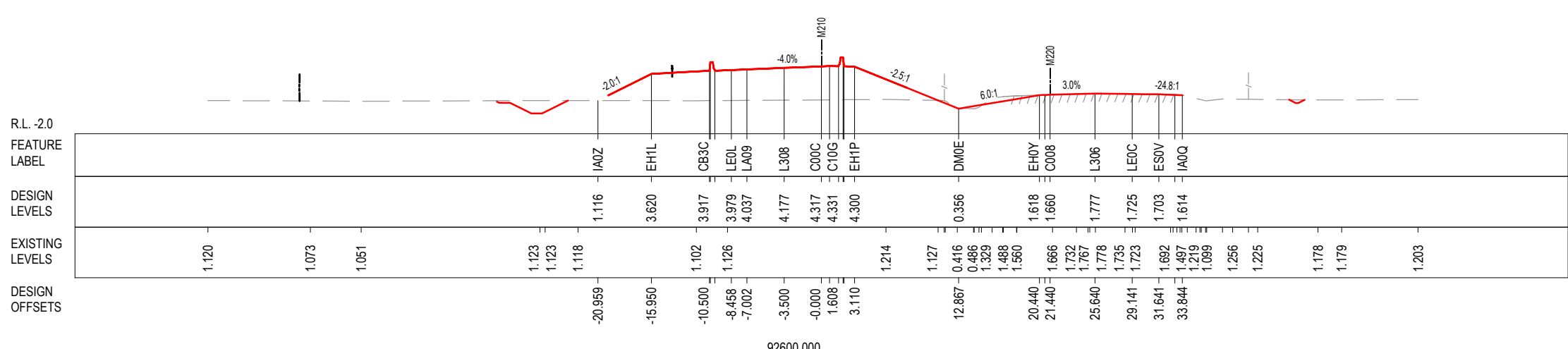
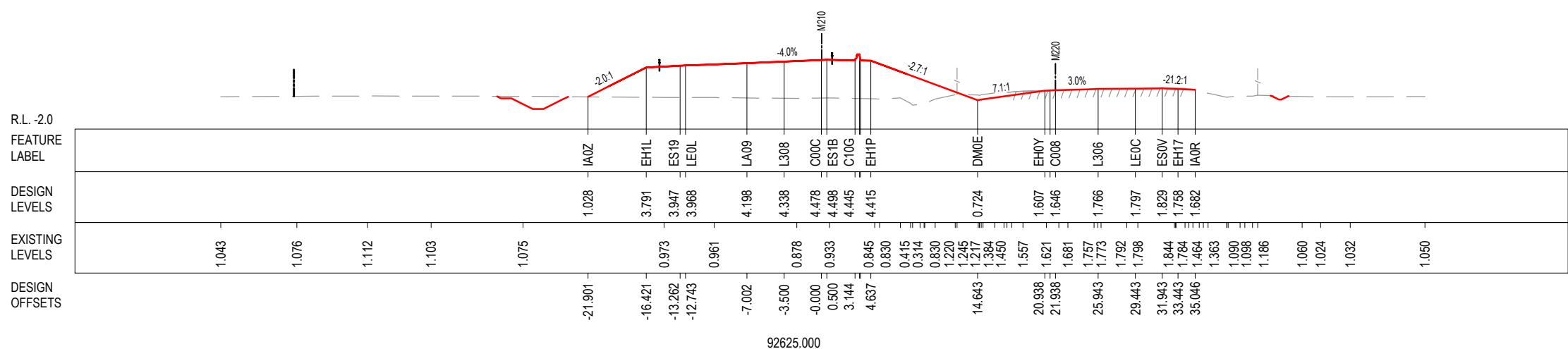
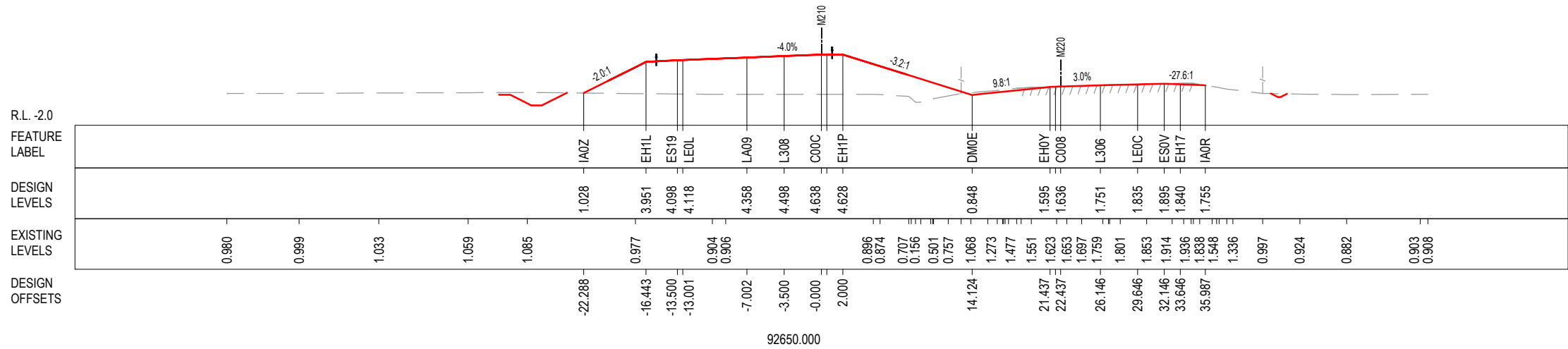
LEGEND	
PRELOAD DESIGN SURFACE	— (Red line)
EARLY WORKS DESIGN	- - - (Green dashed line)
LANDSCAPE MOUND SURFACE	— (Pink line)
EXISTING SURFACE	- - - (Black dashed line)

***Disclaimer:** This information is to be used only for the purpose of inspecting fixing or varying road levels in accordance with Part 3 of the Roads Act 1993. In some locations the road configuration has been refined without impacting the road level.

ACCEPTED FOR CONSTRUCTION

DESIGN LOT CODE B-81-RA-02		DESIGN MODEL FILE(S) USED FOR DOCUMENTATION OF THIS DRAWING W2B-ABJ-B-RA-MOD-09002_WK68		PLOT DATE / TIME 21/04/17 10:24:53 AM James Terpening		PLOT BY James Terpening		CLIENT CLARENCE VALLEY COUNCIL HW10 - PACIFIC HIGHWAY UPGRADE MACLEAN TO DEVILS PULPIT PORTION B CONTROL LINE M210 CROSS SECTIONS RA02		A3
AMENDMENT / REVISION DESCRIPTION ISSUED FOR CONSTRUCTION		VWR No. APPROVAL SA.		SCALES ON A3 SIZE DRAWING 0 5 10 15 20 25 SCALE 1:500m		DRAWINGS / DESIGN PREPARED BY ARCADIS Beca		TITLE NAME DATE DRAWN JAMES TERPENING 21.04.17 DRG CHECK CRAIG DUNNINGHAM 21.04.17 DESIGN DANRO ODENDAL 21.04.17 DESIGN CHECK FARIZ RAHMAN 21.04.17 DESIGN MNGR DANIEL KEHOE 21.04.17 PROJECT MNGR GREG RIORDAN 21.04.17		PREPARED FOR PACIFIC HIGHWAY OFFICE
CO-ORDINATE SYSTEM MGA ZONE 56		HEIGHT DATUM AHD		RMS REGISTRATION No. DS2016/000619		ISSUE STATUS ISSUED FOR CONSTRUCTION		EDMS No. SF2015/118045		SHEET No. RA-B-07269
				PART 1		ISSUE A		SHEET No. 69 of 89		© Roads and Maritime Services

MAY BE INCOMPLETE IF COPIED
C:\Project\wise\W2B\Working_Drawings_RA02\W2B-ABJ-B-RA-DRG-07270.dwg
11 ON A3 SIZE ORIGINAL



NOTES
1. THE PRELOAD SURFACE AS SHOWN ON THE CROSS SECTIONS IS BASED ON THE DESIGN PRELOAD LEVELS AT THE TIME THE PRELOAD MATERIAL WAS PLACED. SOME SETTLEMENT IS EXPECTED TO HAVE OCCURRED THROUGH THESE ZONES AND AS SUCH THE EXISTING LEVELS OF THE PRELOAD SURFACE ARE EXPECTED TO BE LOWER THAN SHOWN. THE CONTRACTOR SHALL CONFIRM ALL EXISTING PRE-LOAD LEVELS ON SITE PRIOR TO CONSTRUCTION.

LEGEND

PRELOAD DESIGN SURFACE	— (solid red line)
EARLY WORKS DESIGN	- - - (dashed green line)
LANDSCAPE MOUND SURFACE	— (solid blue line)
EXISTING SURFACE	- - - (dashed black line)

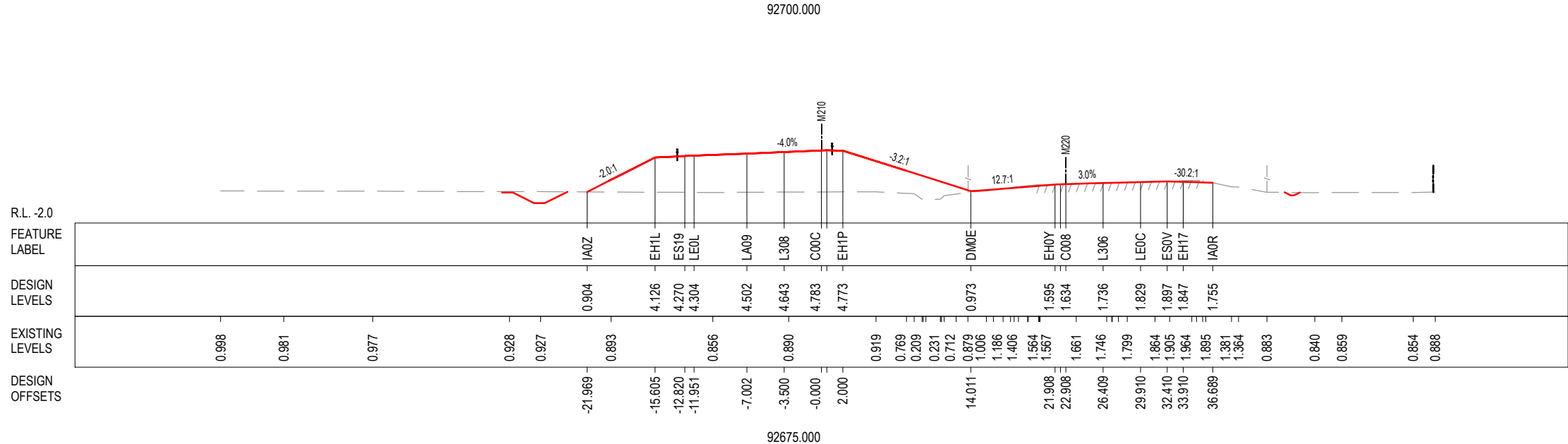
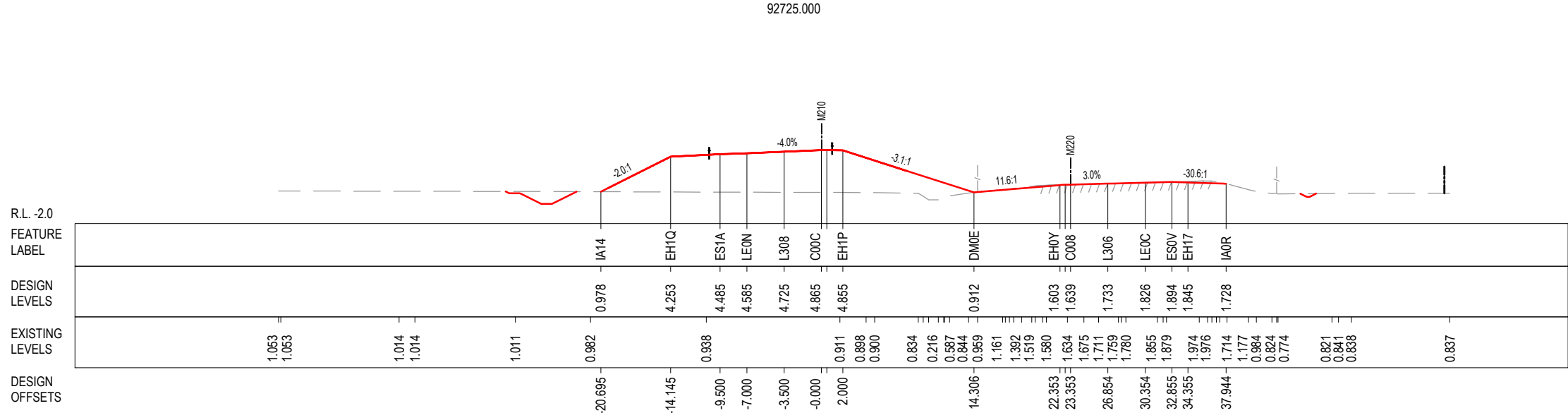
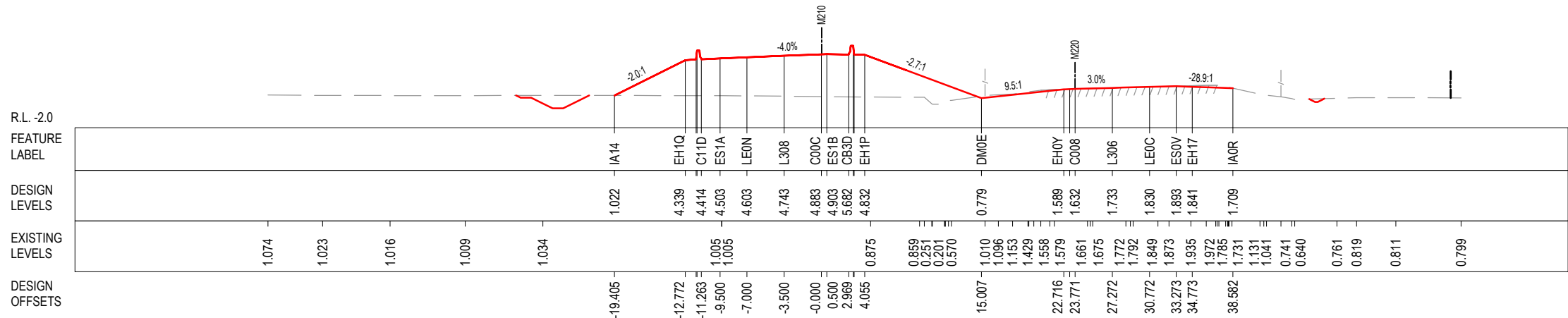
***Disclaimer:** This information is to be used only for the purpose of inspecting fixing or varying road levels in accordance with Part 3 of the Roads Act 1993. In some locations the road configuration has been refined without impacting the road level.

ACCEPTED FOR CONSTRUCTION

AMENDMENT / REVISION DESCRIPTION ISSUED FOR CONSTRUCTION	DESIGN LOT CODE B-81-RA-02	DESIGN MODEL FILE(S) USED FOR DOCUMENTATION OF THIS DRAWING W2B-ABJ-B-RA-MOD-09002_WK68	PLOT DATE / TIME 21/04/17 10:24:55 AM James Terpening	PLOT BY James Terpening	CLIENT Transport Roads & Maritime Services	A3
APPROVAL SA	WVR No.	SCALES ON A3 SIZE DRAWING SCALE 1:500m	DRAWINGS / DESIGN PREPARED BY 		PREPARED FOR PACIFIC HIGHWAY OFFICE	CLARENCE VALLEY COUNCIL HW10 - PACIFIC HIGHWAY UPGRADE MACLEAN TO DEVILS PULPIT PORTION B CONTROL LINE M210 CROSS SECTIONS RA02
CO-ORDINATE SYSTEM MGA ZONE 56			HEIGHT DATUM AHD			SHEET No. 70 of 89 RMS REGISTRATION No. DS2016/000619 ISSUE STATUS ISSUED FOR CONSTRUCTION
EDMS No. SF2015/118045			SHEET No. RA-B-07270			PART 1 ISSUE A

© Roads and Maritime Services

MAY BE INCOMPLETE IF COPIED
C:\Project\wise\W2B\Working\Drawings_RA02\W2B-ABJ-B-RA-DRG-07271.dwg
11 ON A3 SIZE ORIGINAL



NOTES
1. THE PRELOAD SURFACE AS SHOWN ON THE CROSS SECTIONS IS BASED ON THE DESIGN PRELOAD LEVELS AT THE TIME THE PRELOAD MATERIAL WAS PLACED. SOME SETTLEMENT IS EXPECTED TO HAVE OCCURRED THROUGH THESE ZONES AND AS SUCH THE EXISTING LEVELS OF THE PRELOAD SURFACE ARE EXPECTED TO BE LOWER THAN SHOWN. THE CONTRACTOR SHALL CONFIRM ALL EXISTING PRE-LOAD LEVELS ON SITE PRIOR TO CONSTRUCTION.

LEGEND

PRELOAD DESIGN SURFACE	—
EARLY WORKS DESIGN	- - -
LANDSCAPE MOUND SURFACE	—
EXISTING SURFACE	- - -

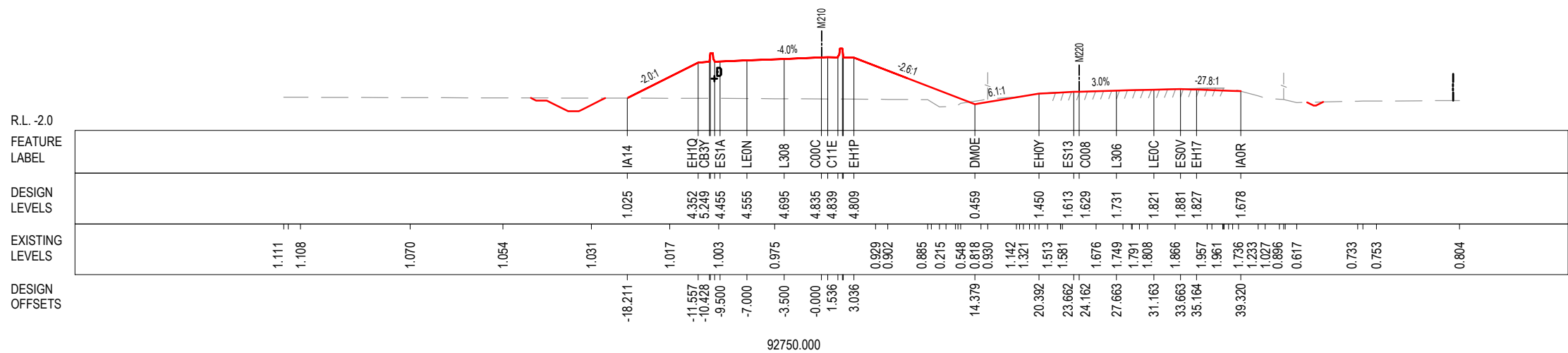
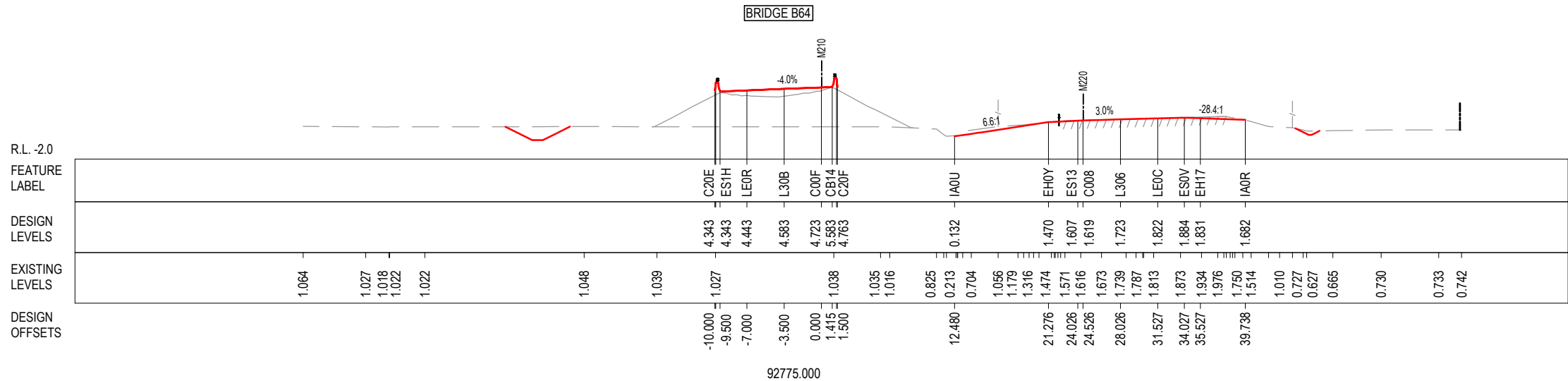
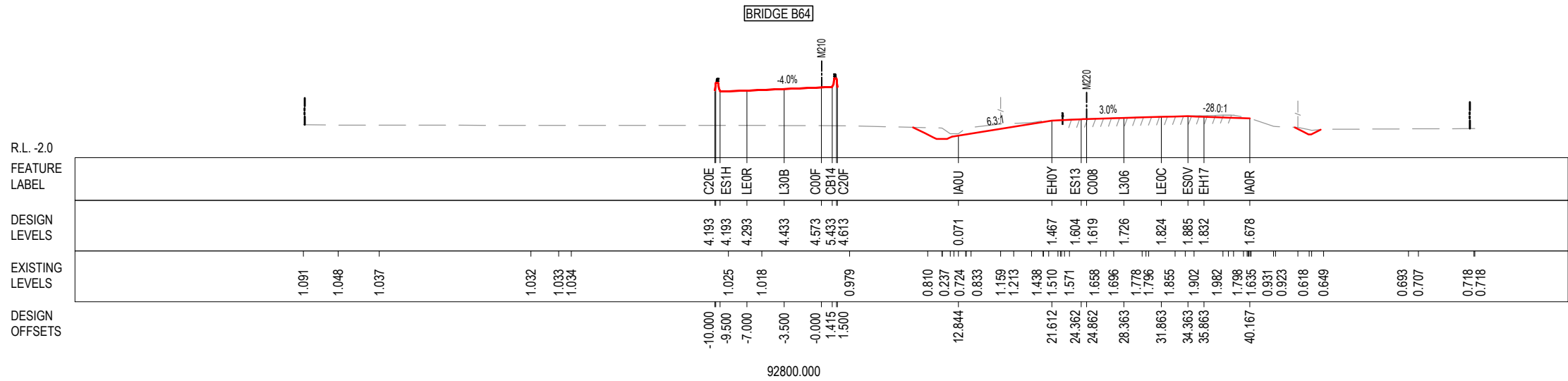
***Disclaimer:** This information is to be used only for the purpose of inspecting fixing or varying road levels in accordance with Part 3 of the Roads Act 1993. In some locations the road configuration has been refined without impacting the road level.

ACCEPTED FOR CONSTRUCTION

DESIGN LOT CODE B-81-RA-02	DESIGN MODEL FILE(S) USED FOR DOCUMENTATION OF THIS DRAWING W2B-ABJ-B-RA-MOD-09002_WK68	PLOT DATE / TIME 21/04/17 10:24:57 AM James Terpening	PLOT BY James Terpening	CLIENT CLARENCE VALLEY COUNCIL HW10 - PACIFIC HIGHWAY UPGRADE MACLEAN TO DEVILS PULPIT PORTION B CONTROL LINE M210 CROSS SECTIONS RA02	A3
AMENDMENT / REVISION DESCRIPTION ISSUED FOR CONSTRUCTION	WVR No. APPROVAL SA.	SCALES ON A3 SIZE DRAWING 0 5 10 15 20 25 SCALE 1:500m	DRAWINGS / DESIGN PREPARED BY ARCADIS Beca	TITLE Transport Roads & Maritime Services	RMS REGISTRATION No. DS2016/000619
	CO-ORDINATE SYSTEM MGA ZONE 56	HEIGHT DATUM AHD	DESIGN CHECK FARIZ RAHMAN	PREPARED FOR PACIFIC HIGHWAY OFFICE	SHEET No. 71 of 89
			DESIGN MNGR DANIEL KEHOE	ISSUE STATUS ISSUED FOR CONSTRUCTION	PART 1
			PROJECT MNGR GREG RIORDAN	EDMS No. SF2015/118045	ISSUE A

© Roads and Maritime Services

MAY BE INCOMPLETE IF COPIED
C:\Project\wise\W2B\Working\Drawings_RA02\W2B-ABJ-B-RA-DRG-07272.dwg
11 ON A3 SIZE ORIGINAL



NOTES

1. THE PRELOAD SURFACE AS SHOWN ON THE CROSS SECTIONS IS BASED ON THE DESIGN PRELOAD LEVELS AT THE TIME THE PRELOAD MATERIAL WAS PLACED. SOME SETTLEMENT IS EXPECTED TO HAVE OCCURRED THROUGH THESE ZONES AND AS SUCH THE EXISTING LEVELS OF THE PRELOAD SURFACE ARE EXPECTED TO BE LOWER THAN SHOWN. THE CONTRACTOR SHALL CONFIRM ALL EXISTING PRE-LOAD LEVELS ON SITE PRIOR TO CONSTRUCTION.

LEGEND

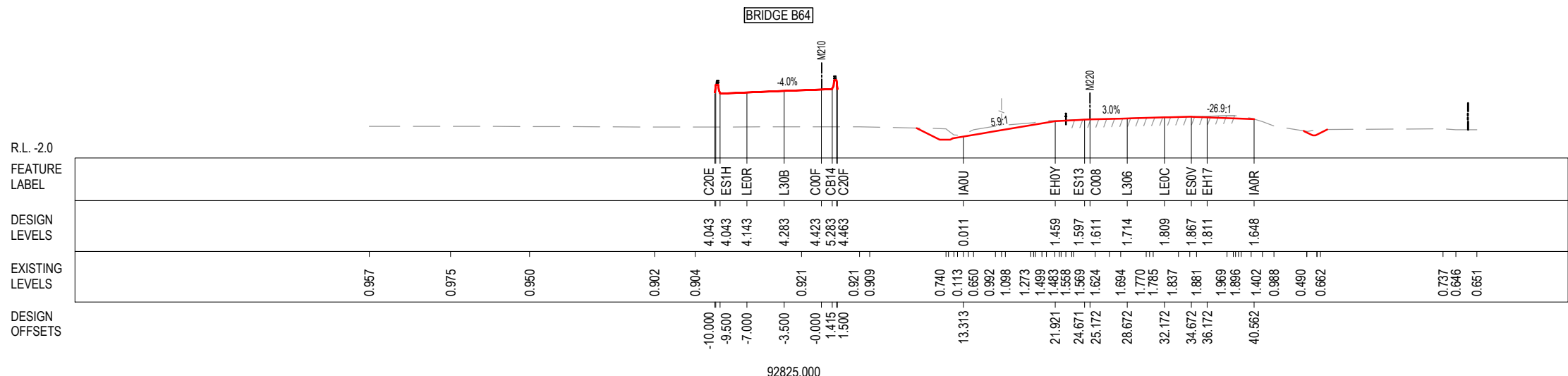
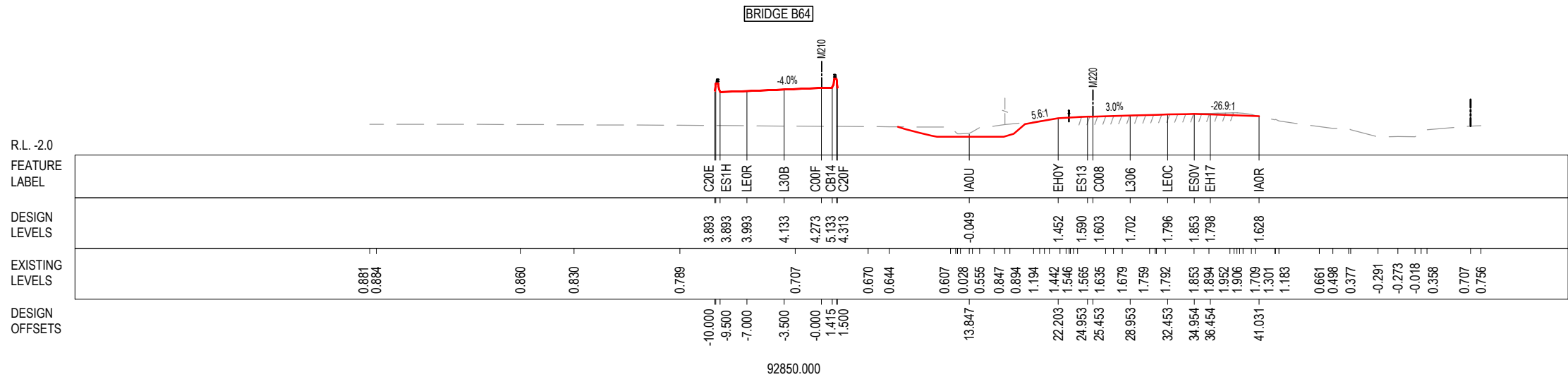
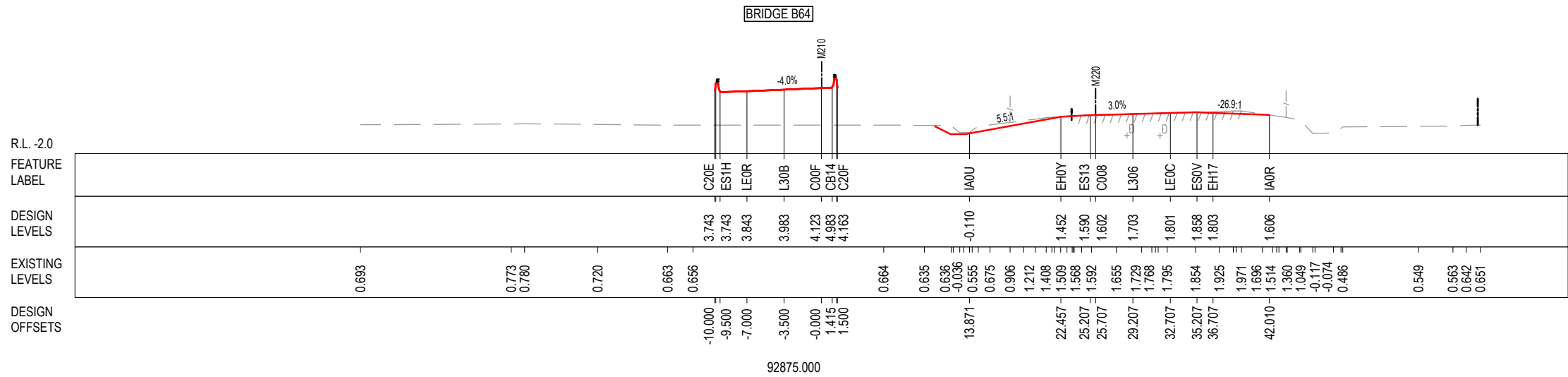
- PRELOAD DESIGN SURFACE ———
- EARLY WORKS DESIGN - - - - -
- LANDSCAPE MOUND SURFACE ———
- EXISTING SURFACE - - - - -

***Disclaimer:** This information is to be used only for the purpose of inspecting fixing or varying road levels in accordance with Part 3 of the Roads Act 1993. In some locations the road configuration has been refined without impacting the road level.

ACCEPTED FOR CONSTRUCTION

DESIGN LOT CODE B-81-RA-02 AMENDMENT / REVISION DESCRIPTION ISSUED FOR CONSTRUCTION	DESIGN MODEL FILE(S) USED FOR DOCUMENTATION OF THIS DRAWING W2B-ABJ-B-RA-MOD-09002_WK68 APPROVAL SA CO-ORDINATE SYSTEM MGA ZONE 56 HEIGHT DATUM AHD	DRAWINGS / DESIGN PREPARED BY 	PLOT DATE / TIME 21/04/17 10:24:59 AM James Terpening PLOT BY JAMES TERPENING CRAIG DUNNINGHAM DANRO ODENDAL FARIZ RAHMAN DANIEL KEHOE GREG RIORDAN	CLIENT PREPARED FOR PACIFIC HIGHWAY OFFICE	CLARENCE VALLEY COUNCIL HW10 - PACIFIC HIGHWAY UPGRADE MACLEAN TO DEVILS PULPIT PORTION B CONTROL LINE M210 CROSS SECTIONS RA02 SHEET No. 72 of 89 RMS REGISTRATION No. DS2016/000619 ISSUE STATUS ISSUED FOR CONSTRUCTION EDMS No. SF2015/118045 SHEET No. RA-B-07272 ISSUE A
--	--	---	---	--	--

MAY BE INCOMPLETE IF COPIED
C:\Project\W2B\Working\Drawings_RA02\W2B-ABJ-B-RA-DRG-07273.dwg
11 ON A3 SIZE ORIGINAL



NOTES
1. THE PRELOAD SURFACE AS SHOWN ON THE CROSS SECTIONS IS BASED ON THE DESIGN PRELOAD LEVELS AT THE TIME THE PRELOAD MATERIAL WAS PLACED. SOME SETTLEMENT IS EXPECTED TO HAVE OCCURRED THROUGH THESE ZONES AND AS SUCH THE EXISTING LEVELS OF THE PRELOAD SURFACE ARE EXPECTED TO BE LOWER THAN SHOWN. THE CONTRACTOR SHALL CONFIRM ALL EXISTING PRE-LOAD LEVELS ON SITE PRIOR TO CONSTRUCTION.

LEGEND

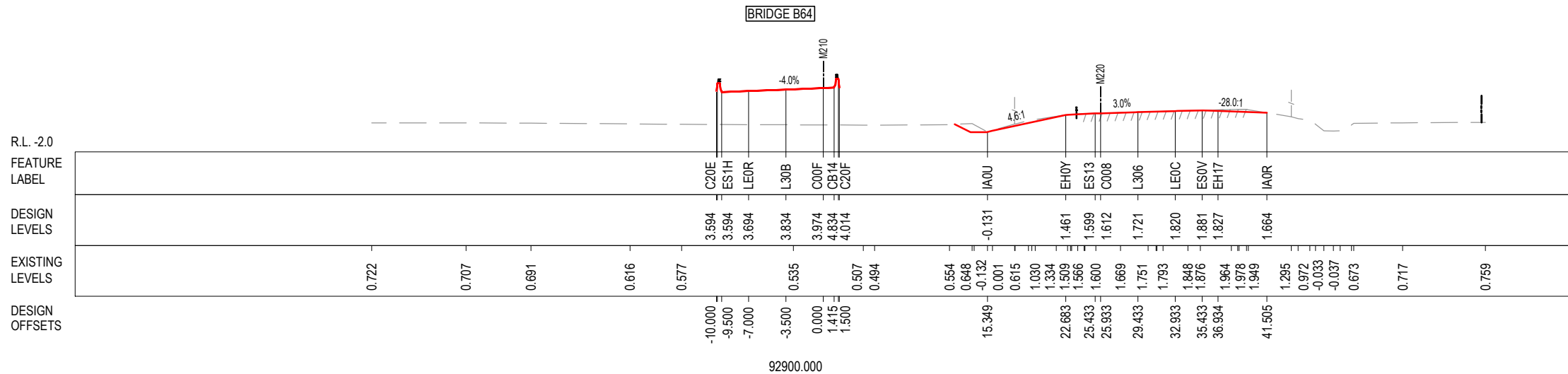
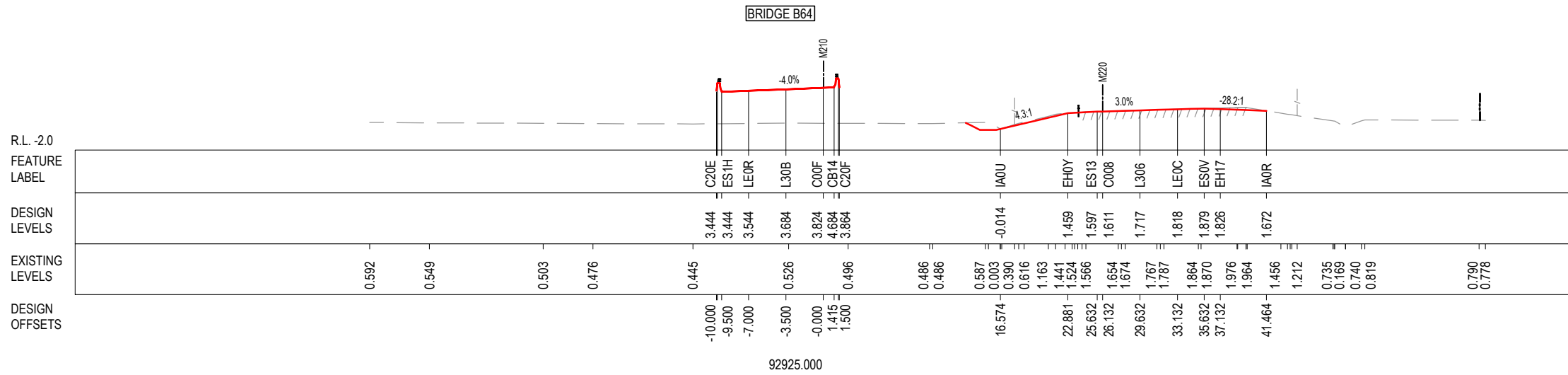
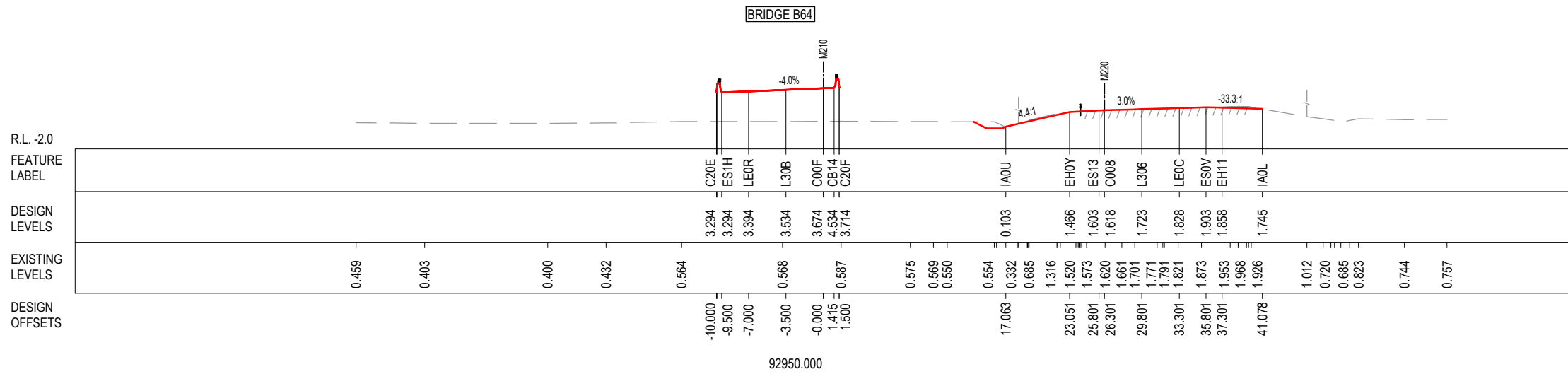
PRELOAD DESIGN SURFACE	— (solid red line)
EARLY WORKS DESIGN	- - - (dashed green line)
LANDSCAPE MOUND SURFACE	— (solid blue line)
EXISTING SURFACE	- - - (dashed black line)

***Disclaimer:** This information is to be used only for the purpose of inspecting fixing or varying road levels in accordance with Part 3 of the Roads Act 1993. In some locations the road configuration has been refined without impacting the road level.

ACCEPTED FOR CONSTRUCTION

AMENDMENT / REVISION DESCRIPTION ISSUED FOR CONSTRUCTION	DESIGN LOT CODE B-81-RA-02	DESIGN MODEL FILE(S) USED FOR DOCUMENTATION OF THIS DRAWING W2B-ABJ-B-RA-MOD-09002_WK68	PLOT DATE / TIME 21/04/17 10:25:01 AM James Terpening	PLOT BY James Terpening	CLIENT CLARENCE VALLEY COUNCIL HW10 - PACIFIC HIGHWAY UPGRADE MACLEAN TO DEVILS PULPIT PORTION B CONTROL LINE M210 CROSS SECTIONS RA02	A3 SHEET No. 73 of 89																					
APPROVAL SA.	WVR No.	SCALES ON A3 SIZE DRAWING 0 5 10 15 20 25 SCALE 1:500m	DRAWINGS / DESIGN PREPARED BY 		PREPARED FOR PACIFIC HIGHWAY OFFICE	RMS REGISTRATION No. DS2016/000619 ISSUE STATUS ISSUED FOR CONSTRUCTION																					
CO-ORDINATE SYSTEM MGA ZONE 56		HEIGHT DATUM AHD		<table border="1" style="width: 100%; border-collapse: collapse;"> <thead> <tr> <th>TITLE</th> <th>NAME</th> <th>DATE</th> </tr> </thead> <tbody> <tr><td>DRAWN</td><td>JAMES TERPENING</td><td>21.04.17</td></tr> <tr><td>DRG CHECK</td><td>CRAIG DUNNINGHAM</td><td>21.04.17</td></tr> <tr><td>DESIGN</td><td>DANRO ODENDAL</td><td>21.04.17</td></tr> <tr><td>DESIGN CHECK</td><td>FARIZ RAHMAN</td><td>21.04.17</td></tr> <tr><td>DESIGN MNGR</td><td>DANIEL KEHOE</td><td>21.04.17</td></tr> <tr><td>PROJECT MNGR</td><td>GREG RIORDAN</td><td>21.04.17</td></tr> </tbody> </table>	TITLE	NAME	DATE	DRAWN	JAMES TERPENING	21.04.17	DRG CHECK	CRAIG DUNNINGHAM	21.04.17	DESIGN	DANRO ODENDAL	21.04.17	DESIGN CHECK	FARIZ RAHMAN	21.04.17	DESIGN MNGR	DANIEL KEHOE	21.04.17	PROJECT MNGR	GREG RIORDAN	21.04.17	EDMS No. SF2015/118045 SHEET No. RA-B-07273 ISSUE A	© Roads and Maritime Services
TITLE	NAME	DATE																									
DRAWN	JAMES TERPENING	21.04.17																									
DRG CHECK	CRAIG DUNNINGHAM	21.04.17																									
DESIGN	DANRO ODENDAL	21.04.17																									
DESIGN CHECK	FARIZ RAHMAN	21.04.17																									
DESIGN MNGR	DANIEL KEHOE	21.04.17																									
PROJECT MNGR	GREG RIORDAN	21.04.17																									

MAY BE INCOMPLETE IF COPIED
 C:\Project\wise\W2B\Working_Drawings_RA02\W2B-ABJ-B-RA-DRG-07274.dwg
 11 ON A3 SIZE ORIGINAL



NOTES
 1. THE PRELOAD SURFACE AS SHOWN ON THE CROSS SECTIONS IS BASED ON THE DESIGN PRELOAD LEVELS AT THE TIME THE PRELOAD MATERIAL WAS PLACED. SOME SETTLEMENT IS EXPECTED TO HAVE OCCURRED THROUGH THESE ZONES AND AS SUCH THE EXISTING LEVELS OF THE PRELOAD SURFACE ARE EXPECTED TO BE LOWER THAN SHOWN. THE CONTRACTOR SHALL CONFIRM ALL EXISTING PRE-LOAD LEVELS ON SITE PRIOR TO CONSTRUCTION.

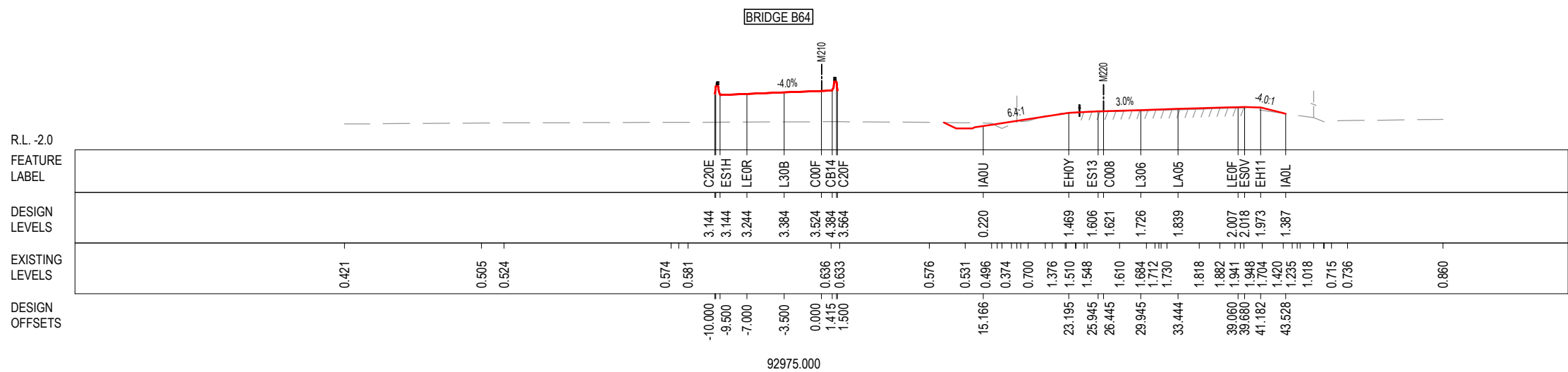
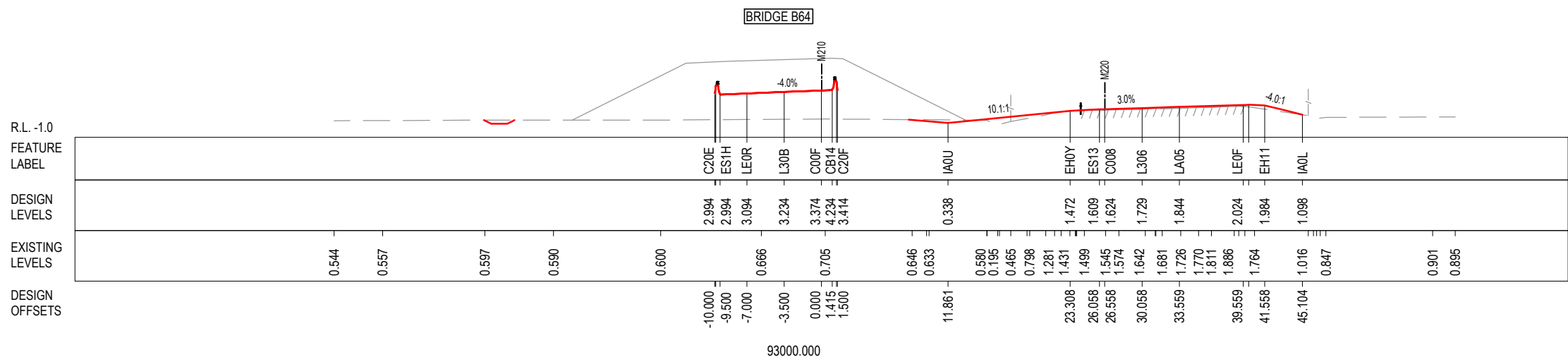
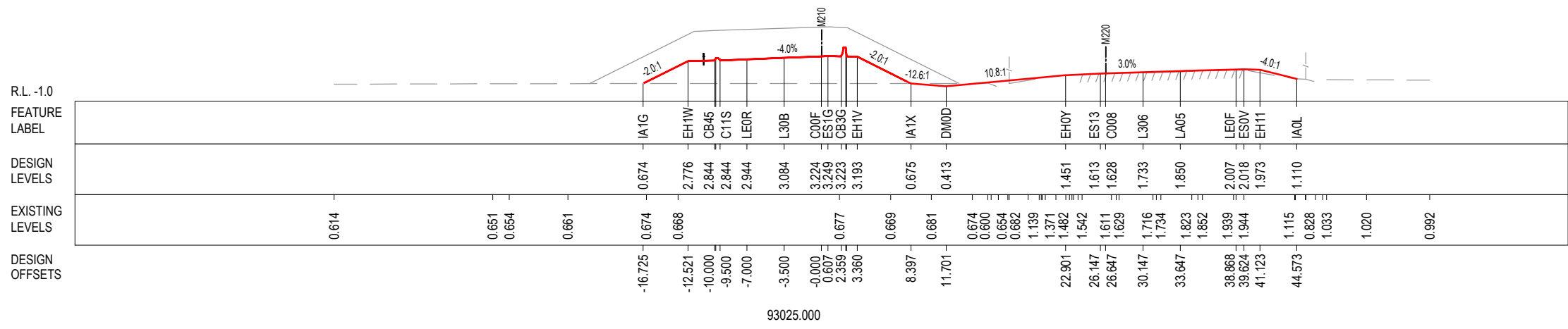
LEGEND	
PRELOAD DESIGN SURFACE	— (solid line)
EARLY WORKS DESIGN	- - - (dashed line)
LANDSCAPE MOUND SURFACE	— (solid line)
EXISTING SURFACE	- - - (dashed line)

***Disclaimer:** This information is to be used only for the purpose of inspecting fixing or varying road levels in accordance with Part 3 of the Roads Act 1993. In some locations the road configuration has been refined without impacting the road level.

ACCEPTED FOR CONSTRUCTION

AMENDMENT / REVISION DESCRIPTION ISSUED FOR CONSTRUCTION	DESIGN LOT CODE B-81-RA-02	DESIGN MODEL FILE(S) USED FOR DOCUMENTATION OF THIS DRAWING W2B-ABJ-B-RA-MOD-09002_WK68	PLOT DATE / TIME 21/04/17 10:25:03 AM James Terpening	PLOT BY James Terpening	CLIENT Transport Roads & Maritime Services	CLARENCE VALLEY COUNCIL HW10 - PACIFIC HIGHWAY UPGRADE MACLEAN TO DEVILS PULPIT PORTION B CONTROL LINE M210 CROSS SECTIONS RA02	A3	
APPROVAL SA.		SCALES ON A3 SIZE DRAWING 	DRAWINGS / DESIGN PREPARED BY 		PREPARED FOR PACIFIC HIGHWAY OFFICE		SHEET No. 74 of 89 RMS REGISTRATION No. DS2016/000619 ISSUE STATUS ISSUED FOR CONSTRUCTION	PART 1 ISSUE A
CO-ORDINATE SYSTEM MGA ZONE 56		HEIGHT DATUM AHD		TITLE NAME DATE DRAWN JAMES TERPENING 21.04.17 DRG CHECK CRAIG DUNNINGHAM 21.04.17 DESIGN DANRO ODENDAL 21.04.17 DESIGN CHECK FARIZ RAHMAN 21.04.17 DESIGN MNGR DANIEL KEHOE 21.04.17 PROJECT MNGR GREG RIORDAN 21.04.17		EDMS No. SF2015/118045 SHEET No. RA-B-07274		© Roads and Maritime Services

MAY BE INCOMPLETE IF COPIED
 C:\Project\wise\W2B\Working\Drawings_RA02\W2B-ABJ-B-RA-DRG-07275.dwg
 11 ON A3 SIZE ORIGINAL



NOTES
 1. THE PRELOAD SURFACE AS SHOWN ON THE CROSS SECTIONS IS BASED ON THE DESIGN PRELOAD LEVELS AT THE TIME THE PRELOAD MATERIAL WAS PLACED. SOME SETTLEMENT IS EXPECTED TO HAVE OCCURRED THROUGH THESE ZONES AND AS SUCH THE EXISTING LEVELS OF THE PRELOAD SURFACE ARE EXPECTED TO BE LOWER THAN SHOWN. THE CONTRACTOR SHALL CONFIRM ALL EXISTING PRE-LOAD LEVELS ON SITE PRIOR TO CONSTRUCTION.

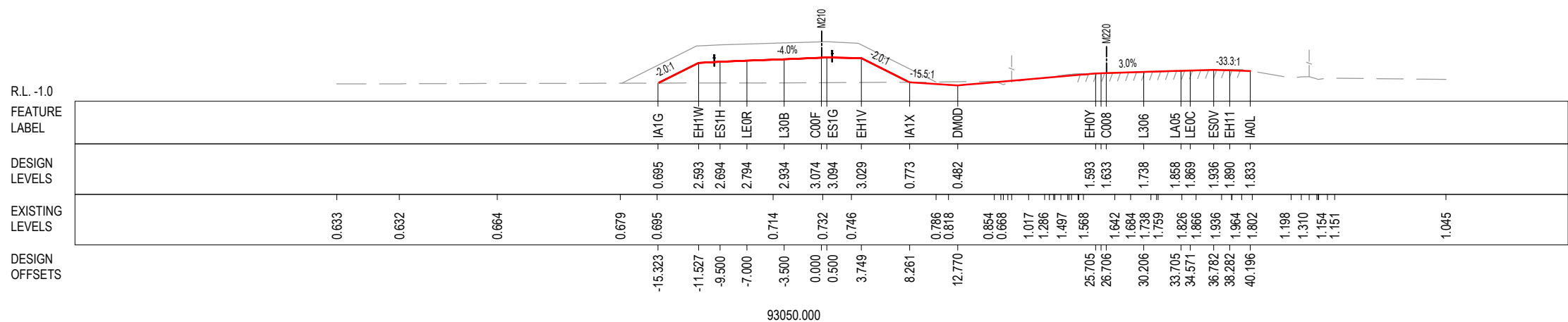
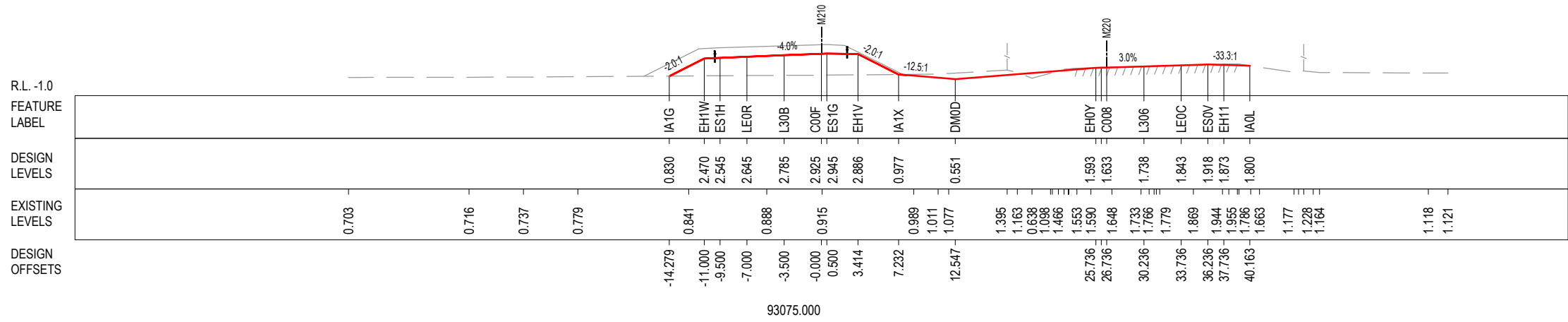
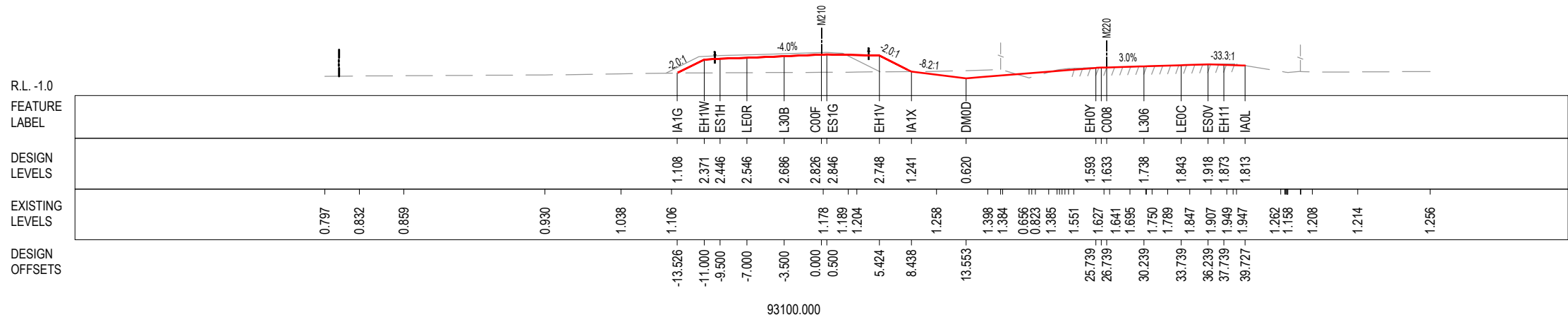
LEGEND	
PRELOAD DESIGN SURFACE	— (solid line)
EARLY WORKS DESIGN	- - - (dashed line)
LANDSCAPE MOUND SURFACE	— (solid line)
EXISTING SURFACE	- - - (dashed line)

***Disclaimer:** This information is to be used only for the purpose of inspecting fixing or varying road levels in accordance with Part 3 of the Roads Act 1993. In some locations the road configuration has been refined without impacting the road level.

ACCEPTED FOR CONSTRUCTION

DESIGN LOT CODE B-81-RA-02	DESIGN MODEL FILE(S) USED FOR DOCUMENTATION OF THIS DRAWING W2B-ABJ-B-RA-MOD-09002_WK68	PLOT DATE / TIME 21/04/17 10:25:05 AM James Terpening	PLOT BY James Terpening	CLIENT CLARENCE VALLEY COUNCIL HW10 - PACIFIC HIGHWAY UPGRADE MACLEAN TO DEVILS PULPIT PORTION B CONTROL LINE M210 CROSS SECTIONS RA02	A3
AMENDMENT / REVISION DESCRIPTION ISSUED FOR CONSTRUCTION	WVR No. APPROVAL S.A.	SCALES ON A3 SIZE DRAWING 0 5 10 15 20 25 SCALE 1:500m	DRAWINGS / DESIGN PREPARED BY ARCADIS Beca	NSW Transport Roads & Maritime Services	RMS REGISTRATION No. DS2016/000619
	CO-ORDINATE SYSTEM MGA ZONE 56	HEIGHT DATUM AHD	TITLE DRAWN DRG CHECK DESIGN DESIGN CHECK DESIGN MNGR PROJECT MNGR	PREPARED FOR PACIFIC HIGHWAY OFFICE	SHEET No. 75 of 89 PART 1 ISSUE A
			NAME JAMES TERPENING CRAIG DUNNINGHAM DANRO ODENDAL FARIZ RAHMAN DANIEL KEHOE GREG RIORDAN	DATE 21.04.17 21.04.17 21.04.17 21.04.17 21.04.17 21.04.17	ISSUE STATUS ISSUED FOR CONSTRUCTION
				EDMS No. SF2015/118045	SHEET No. RA-B-07275

MAY BE INCOMPLETE IF COPIED
C:\Project\wise\W2B\Working_Drawings_RA02\W2B-ABJ-B-RA-DRG-07276.dwg
11 ON A3 SIZE ORIGINAL



NOTES
1. THE PRELOAD SURFACE AS SHOWN ON THE CROSS SECTIONS IS BASED ON THE DESIGN PRELOAD LEVELS AT THE TIME THE PRELOAD MATERIAL WAS PLACED. SOME SETTLEMENT IS EXPECTED TO HAVE OCCURRED THROUGH THESE ZONES AND AS SUCH THE EXISTING LEVELS OF THE PRELOAD SURFACE ARE EXPECTED TO BE LOWER THAN SHOWN. THE CONTRACTOR SHALL CONFIRM ALL EXISTING PRE-LOAD LEVELS ON SITE PRIOR TO CONSTRUCTION.

LEGEND

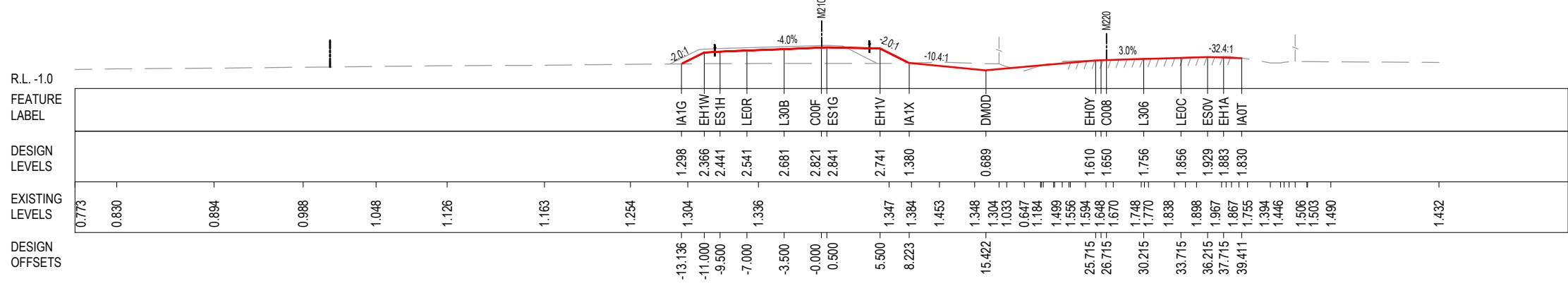
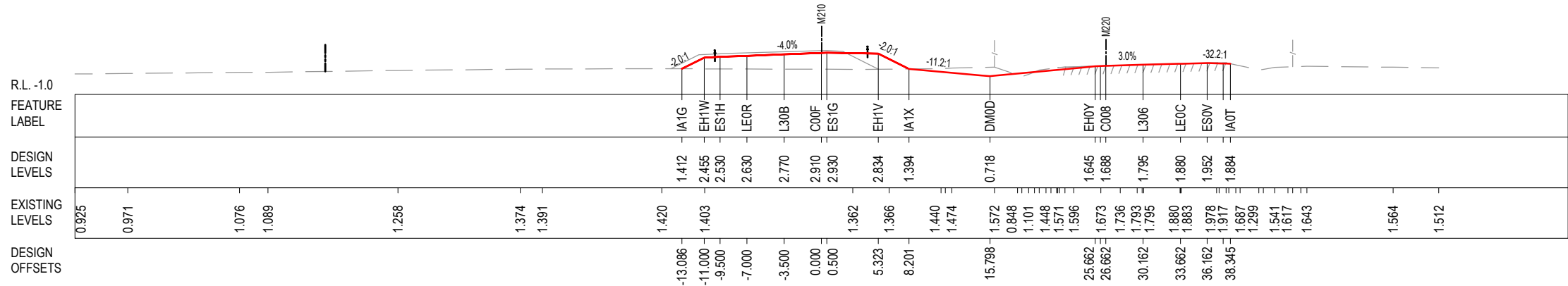
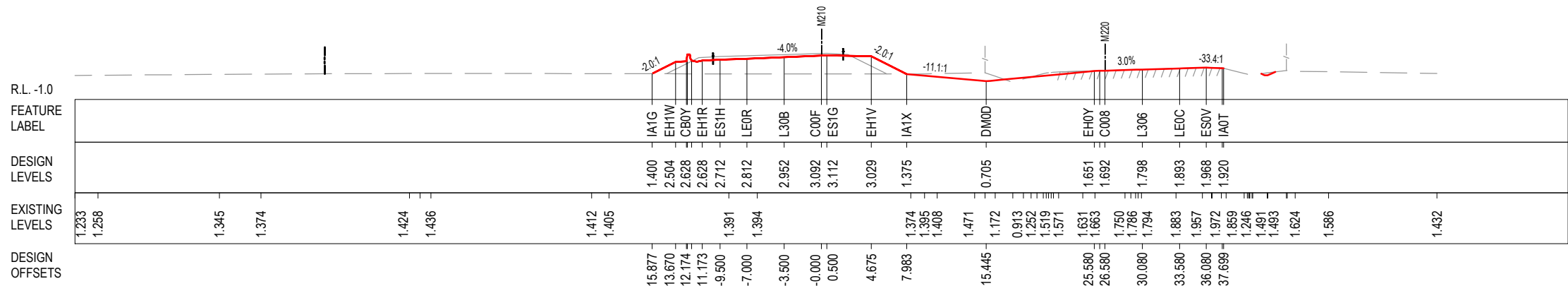
PRELOAD DESIGN SURFACE	—
EARLY WORKS DESIGN	- - -
LANDSCAPE MOUND SURFACE	—
EXISTING SURFACE	—

***Disclaimer:** This information is to be used only for the purpose of inspecting fixing or varying road levels in accordance with Part 3 of the Roads Act 1993. In some locations the road configuration has been refined without impacting the road level.

ACCEPTED FOR CONSTRUCTION

DESIGN LOT CODE B-81-RA-02	DESIGN MODEL FILE(S) USED FOR DOCUMENTATION OF THIS DRAWING W2B-ABJ-B-RA-MOD-09002_WK68	PLOT DATE / TIME 21/04/17 10:25:07 AM James Terpening	PLOT BY James Terpening	CLIENT CLARENCE VALLEY COUNCIL HW10 - PACIFIC HIGHWAY UPGRADE MACLEAN TO DEVILS PULPIT PORTION B CONTROL LINE M210 CROSS SECTIONS RA02	A3
AMENDMENT / REVISION DESCRIPTION ISSUED FOR CONSTRUCTION	WVR No. APPROVAL S.A.	SCALES ON A3 SIZE DRAWING 0 5 10 15 20 25 SCALE 1:500m	DRAWINGS / DESIGN PREPARED BY ARCADIS Beca	TITLE Transport Roads & Maritime Services	RMS REGISTRATION No. DS2016/000619
	CO-ORDINATE SYSTEM MGA ZONE 56	HEIGHT DATUM AHD	DESIGN CHECK DRG CHECK DESIGN DESIGN CHECK DESIGN MNGR PROJECT MNGR	PREPARED FOR PACIFIC HIGHWAY OFFICE	ISSUE STATUS ISSUED FOR CONSTRUCTION
			NAME JAMES TERPENING CRAIG DUNNINGHAM DANRO ODENDAL FARIZ RAHMAN DANIEL KEHOE GREG RIORDAN	DATE 21.04.17 21.04.17 21.04.17 21.04.17 21.04.17 21.04.17	SHEET No. 76 of 89
					ISSUE A

MAY BE INCOMPLETE IF COPIED
C:\Project\W2B\Working\Drawings_RA02\W2B-ABJ-B-RA-DRG-07277.dwg
11 ON A3 SIZE ORIGINAL



NOTES
1. THE PRELOAD SURFACE AS SHOWN ON THE CROSS SECTIONS IS BASED ON THE DESIGN PRELOAD LEVELS AT THE TIME THE PRELOAD MATERIAL WAS PLACED. SOME SETTLEMENT IS EXPECTED TO HAVE OCCURRED THROUGH THESE ZONES AND AS SUCH THE EXISTING LEVELS OF THE PRELOAD SURFACE ARE EXPECTED TO BE LOWER THAN SHOWN. THE CONTRACTOR SHALL CONFIRM ALL EXISTING PRE-LOAD LEVELS ON SITE PRIOR TO CONSTRUCTION.

LEGEND

PRELOAD DESIGN SURFACE	— (Red solid line)
EARLY WORKS DESIGN	- - - (Green dashed line)
LANDSCAPE MOUND SURFACE	— (Blue solid line)
EXISTING SURFACE	- - - (Black dashed line)



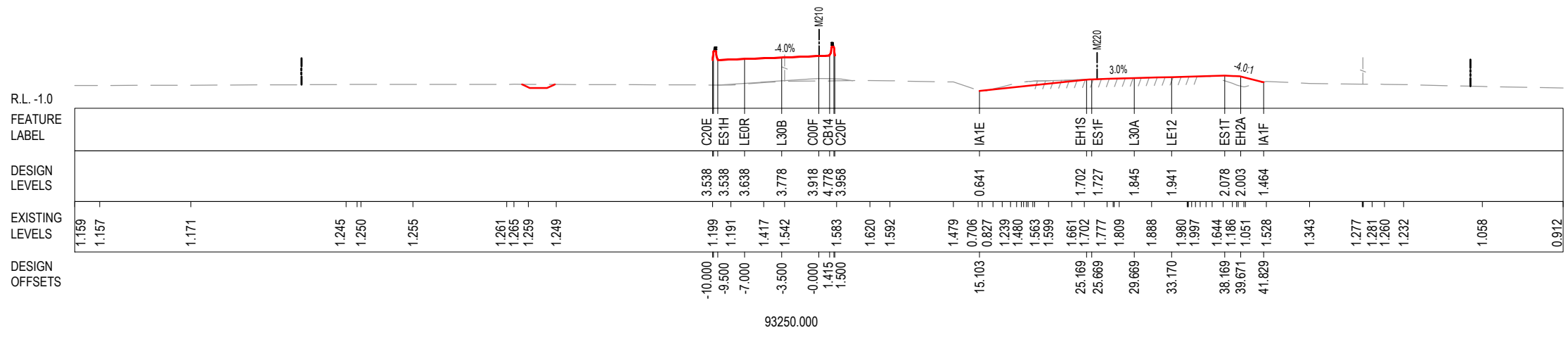
***Disclaimer:** This information is to be used only for the purpose of inspecting fixing or varying road levels in accordance with Part 3 of the Roads Act 1993. In some locations the road configuration has been refined without impacting the road level.

ACCEPTED FOR CONSTRUCTION

AMENDMENT / REVISION DESCRIPTION ISSUED FOR CONSTRUCTION	DESIGN LOT CODE B-81-RA-02	DESIGN MODEL FILE(S) USED FOR DOCUMENTATION OF THIS DRAWING W2B-ABJ-B-RA-MOD-09002_WK68	PLOT DATE / TIME 21/04/17 10:25:10 AM James Terpening	PLOT BY JAMES TERPENING	CLIENT CLARENCE VALLEY COUNCIL HW10 - PACIFIC HIGHWAY UPGRADE MACLEAN TO DEVILS PULPIT PORTION B CONTROL LINE M210 CROSS SECTIONS RA02	A3 SHEET No. 77 of 89																						
APPROVAL SA.		SCALES ON A3 SIZE DRAWING 	DRAWINGS / DESIGN PREPARED BY 		<table border="1" style="width: 100%; border-collapse: collapse;"> <thead> <tr> <th>TITLE</th> <th>NAME</th> <th>DATE</th> </tr> </thead> <tbody> <tr><td>DRAWN</td><td>JAMES TERPENING</td><td>21.04.17</td></tr> <tr><td>DRG CHECK</td><td>CRAIG DUNNINGHAM</td><td>21.04.17</td></tr> <tr><td>DESIGN</td><td>DANRO ODENDAL</td><td>21.04.17</td></tr> <tr><td>DESIGN CHECK</td><td>FARIZ RAHMAN</td><td>21.04.17</td></tr> <tr><td>DESIGN MNGR</td><td>DANIEL KEHOE</td><td>21.04.17</td></tr> <tr><td>PROJECT MNGR</td><td>GREG RIORDAN</td><td>21.04.17</td></tr> </tbody> </table>	TITLE	NAME	DATE	DRAWN	JAMES TERPENING	21.04.17	DRG CHECK	CRAIG DUNNINGHAM	21.04.17	DESIGN	DANRO ODENDAL	21.04.17	DESIGN CHECK	FARIZ RAHMAN	21.04.17	DESIGN MNGR	DANIEL KEHOE	21.04.17	PROJECT MNGR	GREG RIORDAN	21.04.17		PREPARED FOR PACIFIC HIGHWAY OFFICE
TITLE	NAME	DATE																										
DRAWN	JAMES TERPENING	21.04.17																										
DRG CHECK	CRAIG DUNNINGHAM	21.04.17																										
DESIGN	DANRO ODENDAL	21.04.17																										
DESIGN CHECK	FARIZ RAHMAN	21.04.17																										
DESIGN MNGR	DANIEL KEHOE	21.04.17																										
PROJECT MNGR	GREG RIORDAN	21.04.17																										
CO-ORDINATE SYSTEM MGA ZONE 56		HEIGHT DATUM AHD	RMS REGISTRATION No. DS2016/000619		ISSUE STATUS ISSUED FOR CONSTRUCTION	EDMS No. SF2015/118045 SHEET No. RA-B-07277 ISSUE A																						

MAY BE INCOMPLETE IF COPIED
C:\Project\wise\W2B\Working_Drawings_RA02\W2B-ABJ-B-RA-DRG-07278.dwg
11 ON A3 SIZE ORIGINAL

BRIDGE B65



NOTES
1. THE PRELOAD SURFACE AS SHOWN ON THE CROSS SECTIONS IS BASED ON THE DESIGN PRELOAD LEVELS AT THE TIME THE PRELOAD MATERIAL WAS PLACED. SOME SETTLEMENT IS EXPECTED TO HAVE OCCURRED THROUGH THESE ZONES AND AS SUCH THE EXISTING LEVELS OF THE PRELOAD SURFACE ARE EXPECTED TO BE LOWER THAN SHOWN. THE CONTRACTOR SHALL CONFIRM ALL EXISTING PRE-LOAD LEVELS ON SITE PRIOR TO CONSTRUCTION.

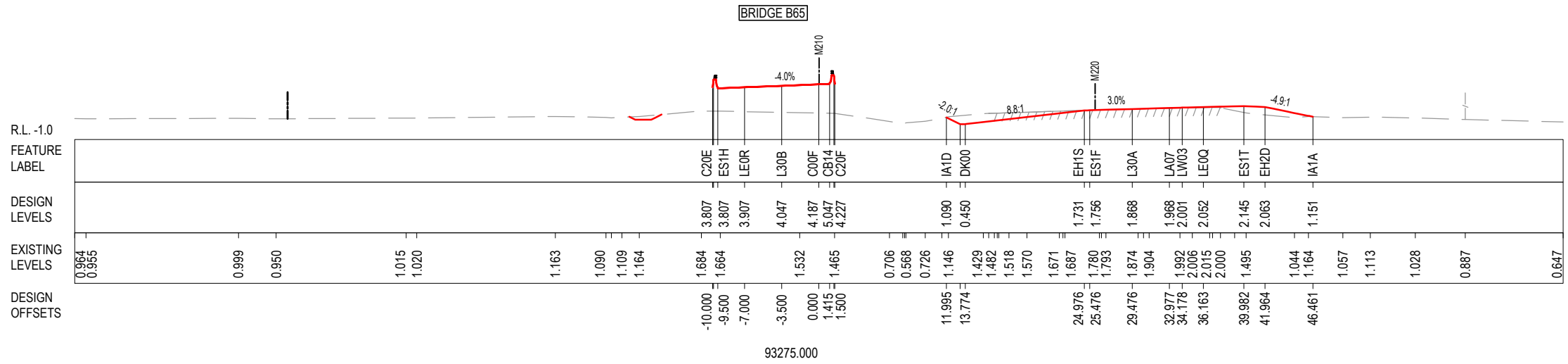
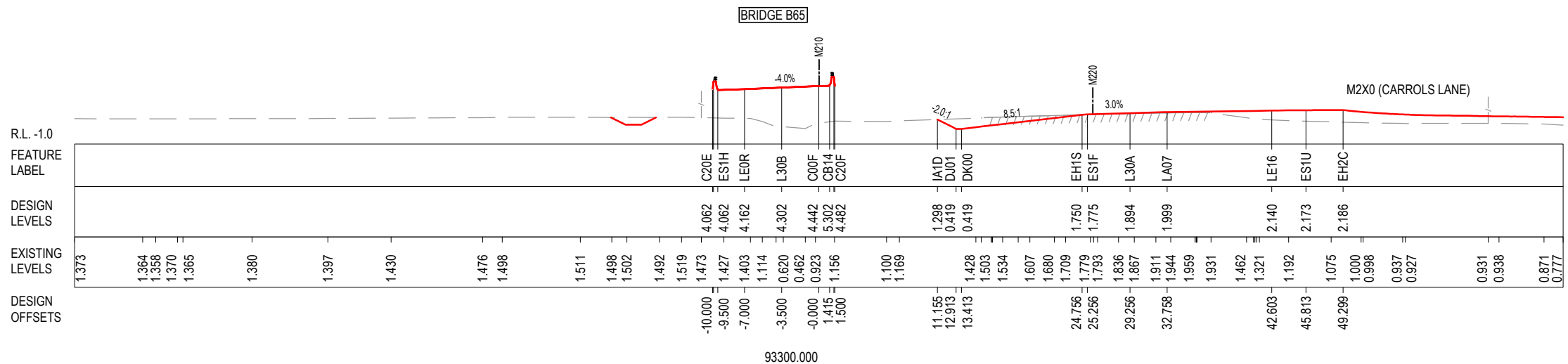
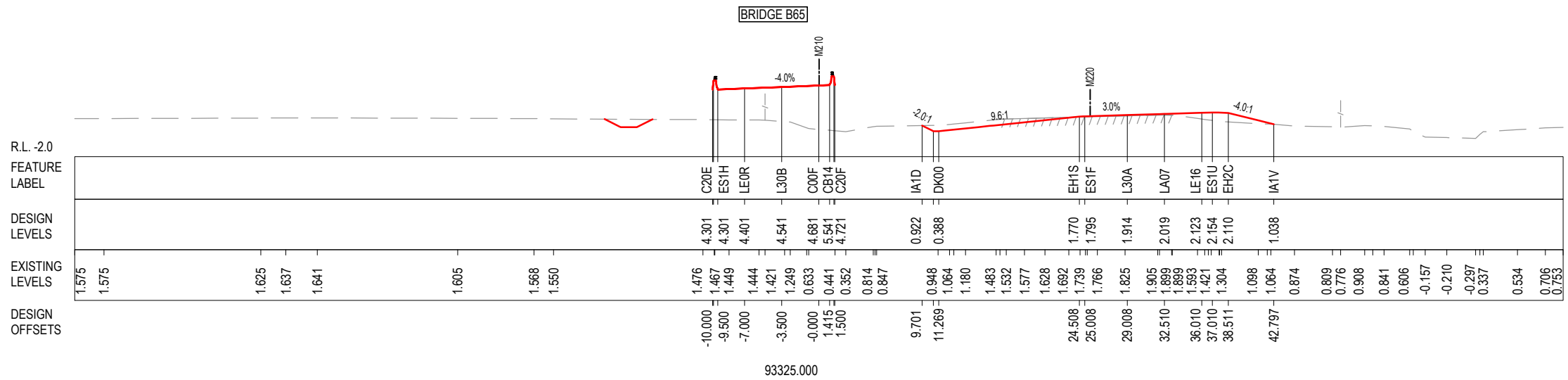
LEGEND	
PRELOAD DESIGN SURFACE	— (solid line)
EARLY WORKS DESIGN	- - - (dashed line)
LANDSCAPE MOUND SURFACE	— (solid line)
EXISTING SURFACE	- - - (dashed line)

***Disclaimer:** This information is to be used only for the purpose of inspecting fixing or varying road levels in accordance with Part 3 of the Roads Act 1993. In some locations the road configuration has been refined without impacting the road level.

ACCEPTED FOR CONSTRUCTION

AMENDMENT / REVISION DESCRIPTION ISSUED FOR CONSTRUCTION	DESIGN LOT CODE B-81-RA-02	DESIGN MODEL FILE(S) USED FOR DOCUMENTATION OF THIS DRAWING W2B-ABJ-B-RA-MOD-09002_WK68	PLOT DATE / TIME 21/04/17 10:25:12 AM James Terpening	PLOT BY JAMES TERPENING	CLIENT Transport Roads & Maritime Services	A3	
WVR No. APPROVAL SA.	SCALES ON A3 SIZE DRAWING 		DRAWINGS / DESIGN PREPARED BY 		TITLE NAME DATE DRAWN JAMES TERPENING 21.04.17 DRG CHECK CRAIG DUNNINGHAM 21.04.17 DESIGN DANRO ODENDAL 21.04.17 DESIGN CHECK FARIZ RAHMAN 21.04.17 DESIGN MNGR DANIEL KEHOE 21.04.17 PROJECT MNGR GREG RIORDAN 21.04.17	PREPARED FOR PACIFIC HIGHWAY OFFICE	CLARENCE VALLEY COUNCIL HW10 - PACIFIC HIGHWAY UPGRADE MACLEAN TO DEVILS PULPIT PORTION B CONTROL LINE M210 CROSS SECTIONS RA02 SHEET No. 78 of 89
CO-ORDINATE SYSTEM MGA ZONE 56		HEIGHT DATUM AHD		RMS REGISTRATION No. DS2016/000619 ISSUE STATUS ISSUED FOR CONSTRUCTION		EDMS No. SF2015/118045 SHEET No. RA-B-07278 ISSUE A	

MAY BE INCOMPLETE IF COPIED
C:\Project\wise\W2B\Working\Drawings_RA02\W2B-ABJ-B-RA-DRG-07279.dwg
11 ON A3 SIZE ORIGINAL



NOTES
1. THE PRELOAD SURFACE AS SHOWN ON THE CROSS SECTIONS IS BASED ON THE DESIGN PRELOAD LEVELS AT THE TIME THE PRELOAD MATERIAL WAS PLACED. SOME SETTLEMENT IS EXPECTED TO HAVE OCCURRED THROUGH THESE ZONES AND AS SUCH THE EXISTING LEVELS OF THE PRELOAD SURFACE ARE EXPECTED TO BE LOWER THAN SHOWN. THE CONTRACTOR SHALL CONFIRM ALL EXISTING PRE-LOAD LEVELS ON SITE PRIOR TO CONSTRUCTION.

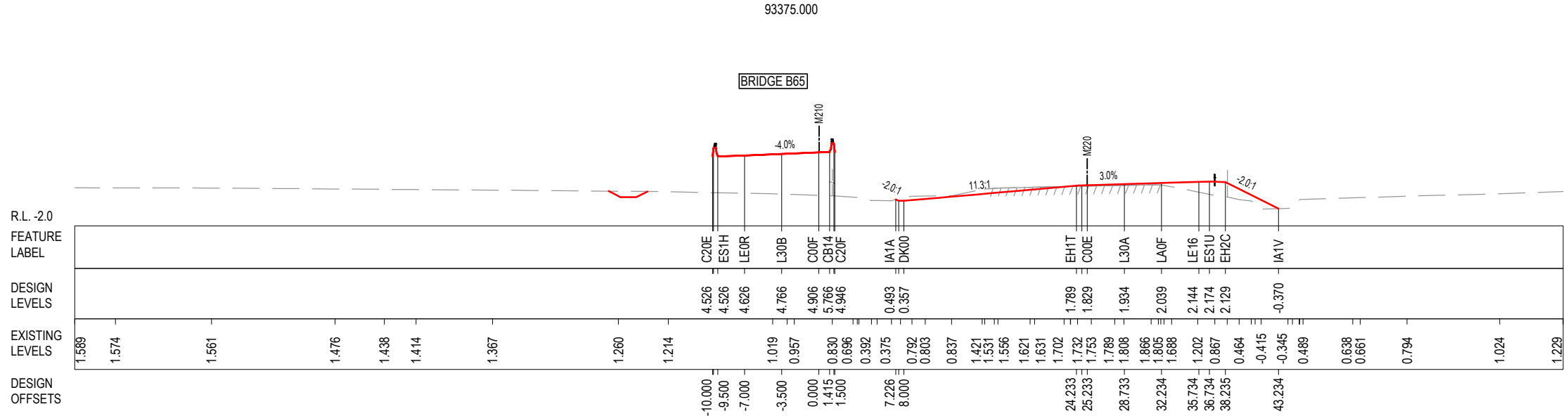
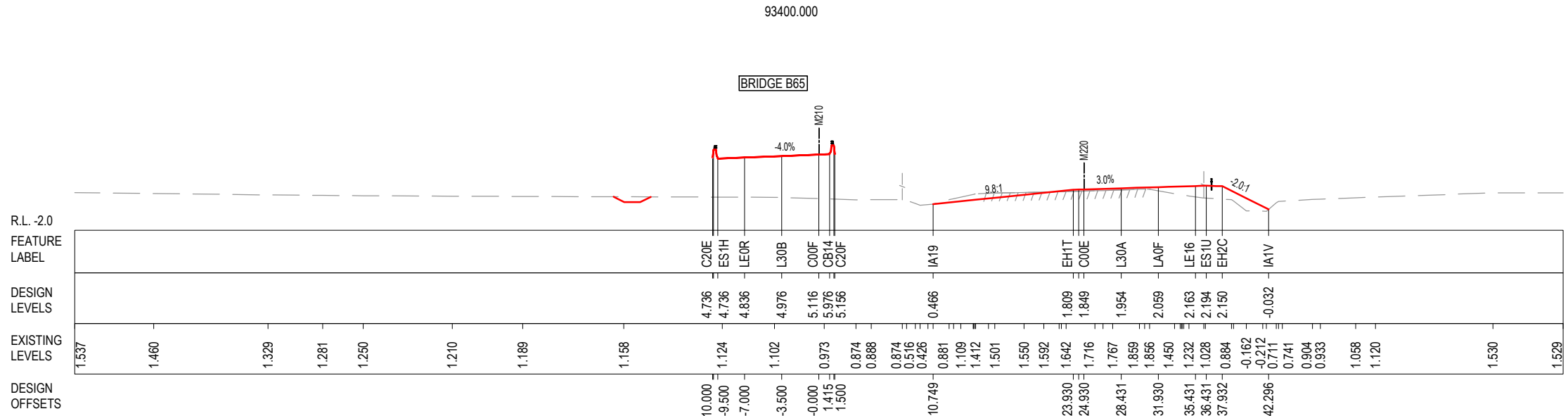
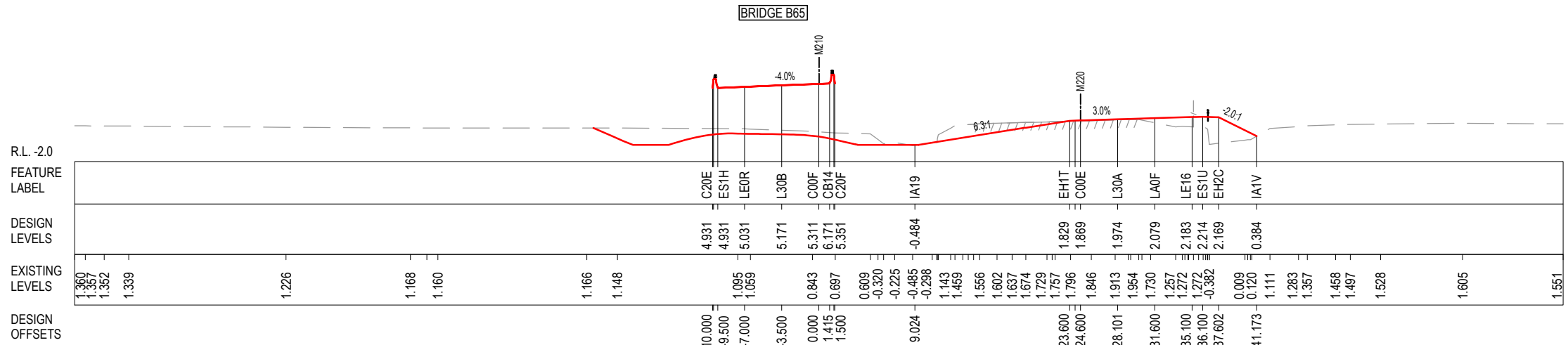
LEGEND	
PRELOAD DESIGN SURFACE	— (solid line)
EARLY WORKS DESIGN	- - - (dashed line)
LANDSCAPE MOUND SURFACE	— (solid line)
EXISTING SURFACE	- - - (dashed line)

***Disclaimer:** This information is to be used only for the purpose of inspecting fixing or varying road levels in accordance with Part 3 of the Roads Act 1993. In some locations the road configuration has been refined without impacting the road level.

ACCEPTED FOR CONSTRUCTION

DESIGN LOT CODE B-81-RA-02		DESIGN MODEL FILE(S) USED FOR DOCUMENTATION OF THIS DRAWING W2B-ABJ-B-RA-MOD-09002_WK68		PLOT DATE / TIME 21/04/17 10:25:14 AM James Terpening		PLOT BY James Terpening		CLIENT CLARENCE VALLEY COUNCIL HW10 - PACIFIC HIGHWAY UPGRADE MACLEAN TO DEVILS PULPIT PORTION B CONTROL LINE M210 CROSS SECTIONS RA02		SHEET No. 79 of 89	
AMENDMENT / REVISION DESCRIPTION ISSUED FOR CONSTRUCTION		VWR No. APPROVAL SA.		SCALES ON A3 SIZE DRAWING 0 5 10 15 20 25 SCALE 1:500m		DRAWINGS / DESIGN PREPARED BY ARCADIS Beca		TITLE DRAWN: JAMES TERPENING 21.04.17 DRG CHECK: CRAIG DUNNINGHAM 21.04.17 DESIGN: DANRO ODENDAL 21.04.17 DESIGN CHECK: FARIZ RAHMAN 21.04.17 DESIGN MNGR: DANIEL KEHOE 21.04.17 PROJECT MNGR: GREG RIORDAN 21.04.17		PREPARED FOR PACIFIC HIGHWAY OFFICE	
CO-ORDINATE SYSTEM MGA ZONE 56		HEIGHT DATUM AHD		NSW GOVERNMENT Transport Roads & Maritime Services		RMS REGISTRATION No. DS2016/000619		ISSUE STATUS ISSUED FOR CONSTRUCTION		EDMS No. SF2015/118045	
								SHEET No. RA-B-07279		PART 1 ISSUE A	

MAY BE INCOMPLETE IF COPIED
C:\Project\W2B\Working\Drawings_RA02\W2B-ABJ-B-RA-DRG-07280.dwg
11 ON A3 SIZE ORIGINAL



NOTES
1. THE PRELOAD SURFACE AS SHOWN ON THE CROSS SECTIONS IS BASED ON THE DESIGN PRELOAD LEVELS AT THE TIME THE PRELOAD MATERIAL WAS PLACED. SOME SETTLEMENT IS EXPECTED TO HAVE OCCURRED THROUGH THESE ZONES AND AS SUCH THE EXISTING LEVELS OF THE PRELOAD SURFACE ARE EXPECTED TO BE LOWER THAN SHOWN. THE CONTRACTOR SHALL CONFIRM ALL EXISTING PRE-LOAD LEVELS ON SITE PRIOR TO CONSTRUCTION.

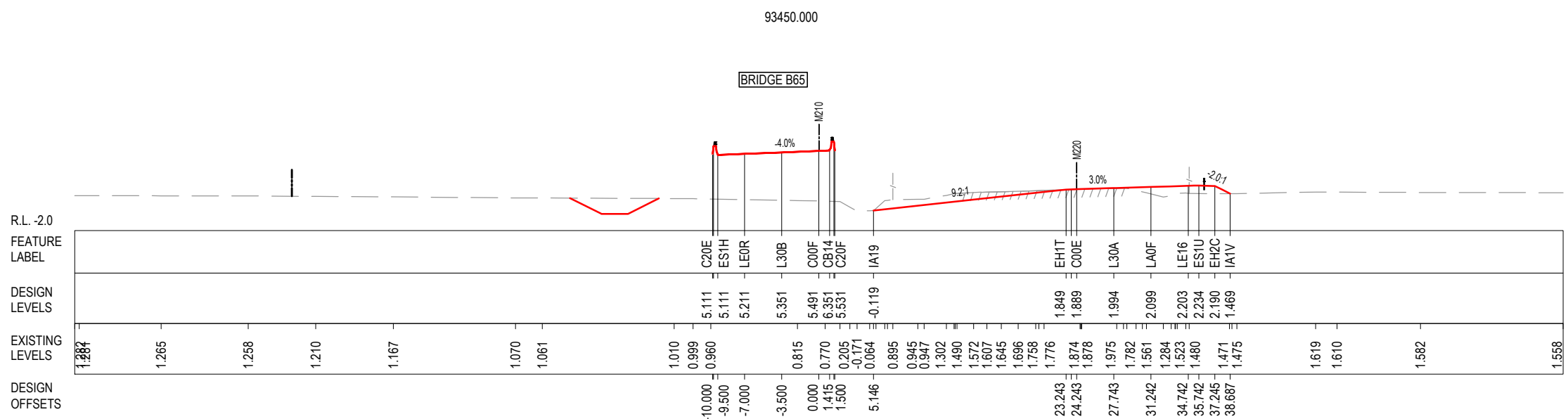
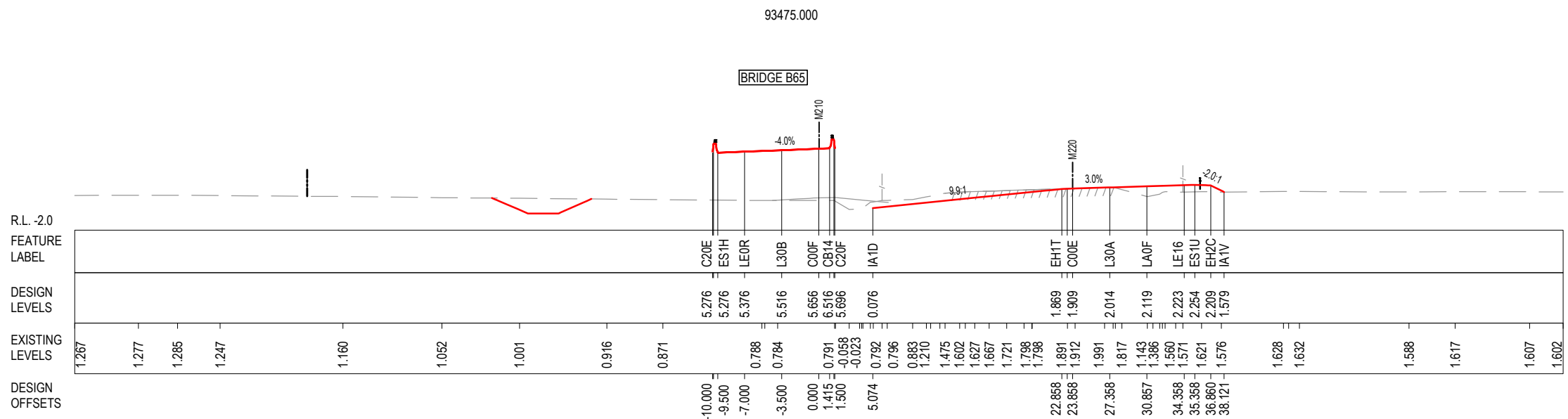
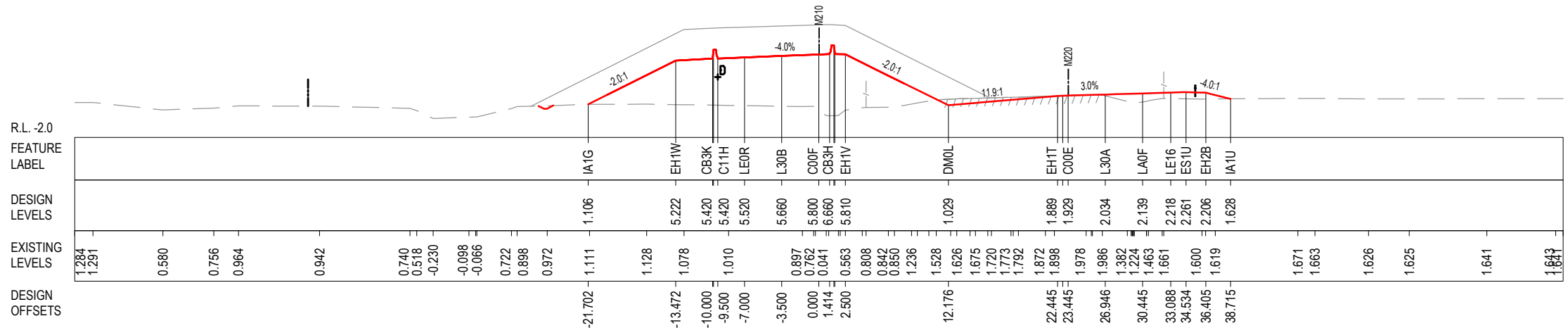
LEGEND	
PRELOAD DESIGN SURFACE	— (Solid Red Line)
EARLY WORKS DESIGN	- - - (Dashed Green Line)
LANDSCAPE MOUND SURFACE	— (Solid Pink Line)
EXISTING SURFACE	- - - (Dashed Grey Line)

***Disclaimer:** This information is to be used only for the purpose of inspecting fixing or varying road levels in accordance with Part 3 of the Roads Act 1993. In some locations the road configuration has been refined without impacting the road level.

ACCEPTED FOR CONSTRUCTION

AMENDMENT / REVISION DESCRIPTION ISSUED FOR CONSTRUCTION	DESIGN LOT CODE B-81-RA-02 WVR No. APPROVAL SA	DESIGN MODEL FILE(S) USED FOR DOCUMENTATION OF THIS DRAWING W2B-ABJ-B-RA-MOD-09002_WK68 SCALES ON A3 SIZE DRAWING 0 5 10 15 20 25 SCALE 1:500m CO-ORDINATE SYSTEM MGA ZONE 56 HEIGHT DATUM AHD	DRAWINGS / DESIGN PREPARED BY 	PLOT DATE / TIME 21/04/17 10:25:16 AM James Terpening PLOT BY TITLE NAME DATE DRAWN JAMES TERPENING 21.04.17 DRG CHECK CRAIG DUNNINGHAM 21.04.17 DESIGN DANRO ODENDAL 21.04.17 DESIGN CHECK FARIZ RAHMAN 21.04.17 DESIGN MNGR DANIEL KEHOE 21.04.17 PROJECT MNGR GREG RIORDAN 21.04.17	CLIENT PREPARED FOR PACIFIC HIGHWAY OFFICE	CLARENCE VALLEY COUNCIL HW10 - PACIFIC HIGHWAY UPGRADE MACLEAN TO DEVILS PULPIT PORTION B CONTROL LINE M210 CROSS SECTIONS RA02 RMS REGISTRATION No. DS2016/000619 ISSUE STATUS ISSUED FOR CONSTRUCTION EDMS No. SF2015/118045 SHEET No. RA-B-07280 PART 1 ISSUE A
---	---	--	-----------------------------------	---	--	---

MAY BE INCOMPLETE IF COPIED
C:\Project\wise\W2B\Working\Drawings_RA02\W2B-ABJ-B-RA-DRG-07281.dwg
11 ON A3 SIZE ORIGINAL



NOTES
1. THE PRELOAD SURFACE AS SHOWN ON THE CROSS SECTIONS IS BASED ON THE DESIGN PRELOAD LEVELS AT THE TIME THE PRELOAD MATERIAL WAS PLACED. SOME SETTLEMENT IS EXPECTED TO HAVE OCCURRED THROUGH THESE ZONES AND AS SUCH THE EXISTING LEVELS OF THE PRELOAD SURFACE ARE EXPECTED TO BE LOWER THAN SHOWN. THE CONTRACTOR SHALL CONFIRM ALL EXISTING PRE-LOAD LEVELS ON SITE PRIOR TO CONSTRUCTION.

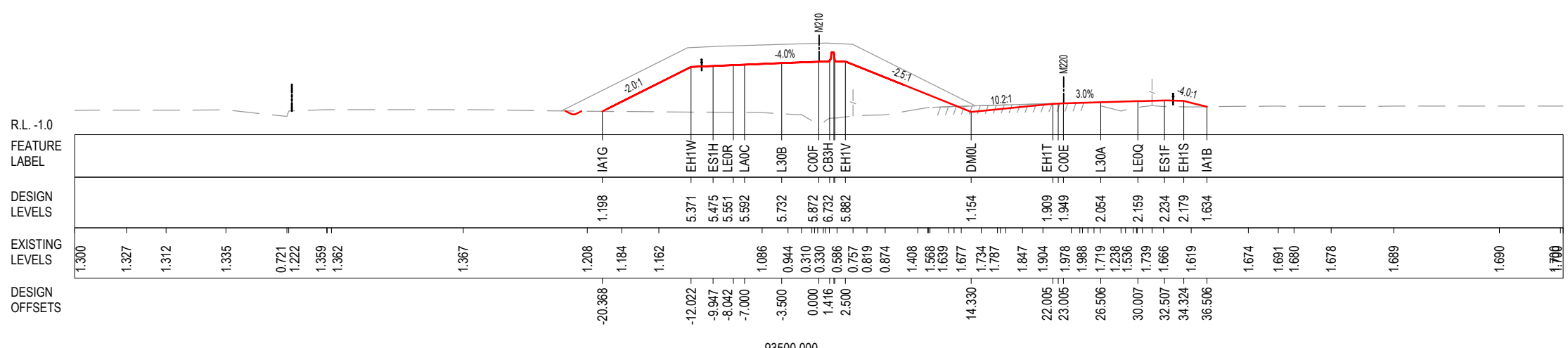
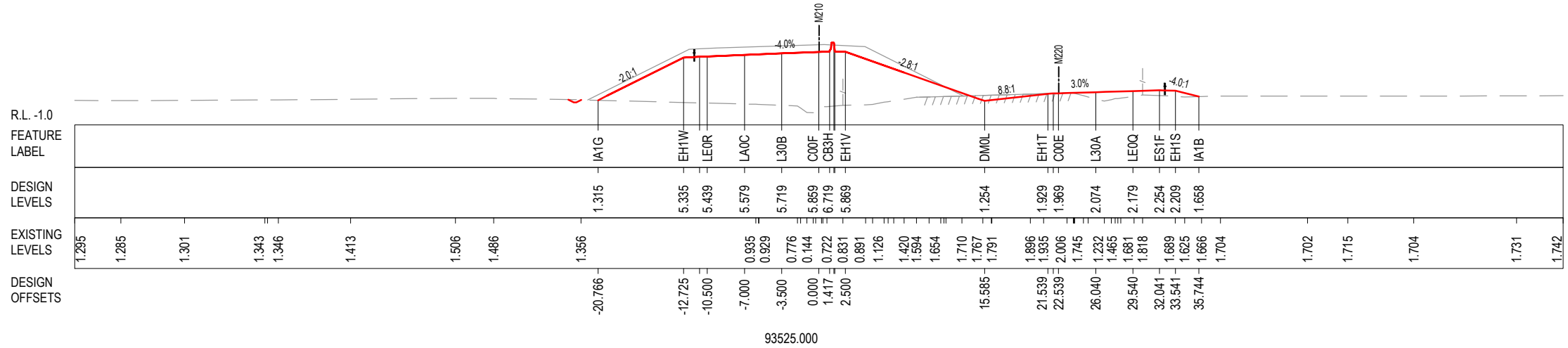
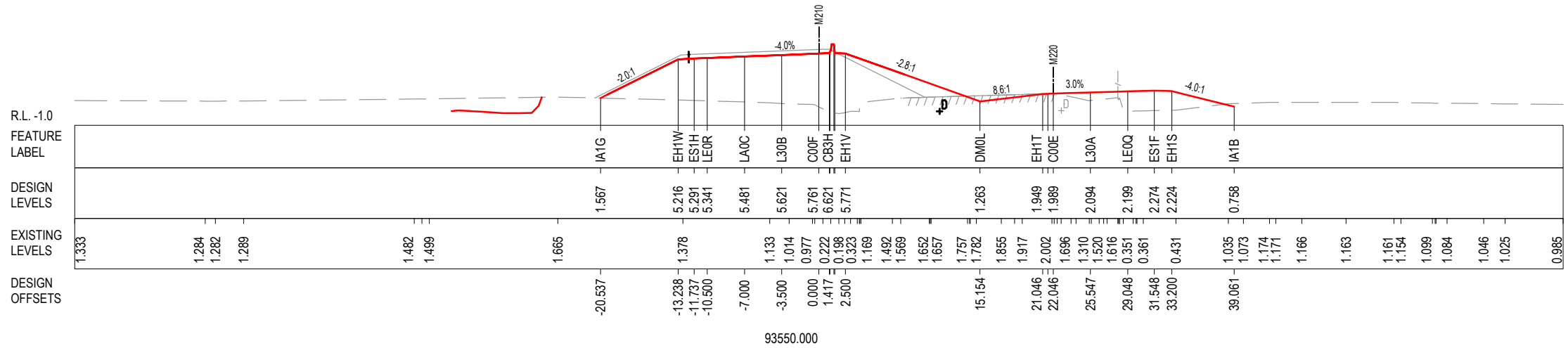
LEGEND	
PRELOAD DESIGN SURFACE	— (solid line)
EARLY WORKS DESIGN	- - - (dashed line)
LANDSCAPE MOUND SURFACE	— (solid line)
EXISTING SURFACE	- - - (dashed line)

***Disclaimer:** This information is to be used only for the purpose of inspecting fixing or varying road levels in accordance with Part 3 of the Roads Act 1993. In some locations the road configuration has been refined without impacting the road level.

ACCEPTED FOR CONSTRUCTION

AMENDMENT / REVISION DESCRIPTION ISSUED FOR CONSTRUCTION	DESIGN LOT CODE B-81-RA-02	DESIGN MODEL FILE(S) USED FOR DOCUMENTATION OF THIS DRAWING W2B-ABJ-B-RA-MOD-09002_WK68	DRAWINGS / DESIGN PREPARED BY 	PLOT DATE / TIME 21/04/17 10:25:18 AM James Terpening	PLOT BY JAMES TERPENING	CLIENT 	CLARENCE VALLEY COUNCIL HW10 - PACIFIC HIGHWAY UPGRADE MACLEAN TO DEVILS PULPIT PORTION B CONTROL LINE M210 CROSS SECTIONS RA02	A3		
APPROVAL SA		SCALES ON A3 SIZE DRAWING 	CO-ORDINATE SYSTEM MGA ZONE 56		HEIGHT DATUM AHD		PREPARED FOR PACIFIC HIGHWAY OFFICE		SHEET No. 81 of 89 RMS REGISTRATION No. DS2016/000619 ISSUE STATUS ISSUED FOR CONSTRUCTION	PART 1 ISSUE A
				TITLE NAME DATE DRAWN JAMES TERPENING 21.04.17 DRG CHECK CRAIG DUNNINGHAM 21.04.17 DESIGN DANRO ODENDAL 21.04.17 DESIGN CHECK FARIZ RAHMAN 21.04.17 DESIGN MNGR DANIEL KEHOE 21.04.17 PROJECT MNGR GREG RIORDAN 21.04.17		EDMS No. SF2015/118045 SHEET No. RA-B-07281		© Roads and Maritime Services		

MAY BE INCOMPLETE IF COPIED
C:\Project\W2B\Working\Drawings_RA02\W2B-ABJ-B-RA-DRG-07282.dwg
11 ON A3 SIZE ORIGINAL



NOTES
1. THE PRELOAD SURFACE AS SHOWN ON THE CROSS SECTIONS IS BASED ON THE DESIGN PRELOAD LEVELS AT THE TIME THE PRELOAD MATERIAL WAS PLACED. SOME SETTLEMENT IS EXPECTED TO HAVE OCCURRED THROUGH THESE ZONES AND AS SUCH THE EXISTING LEVELS OF THE PRELOAD SURFACE ARE EXPECTED TO BE LOWER THAN SHOWN. THE CONTRACTOR SHALL CONFIRM ALL EXISTING PRE-LOAD LEVELS ON SITE PRIOR TO CONSTRUCTION.

LEGEND

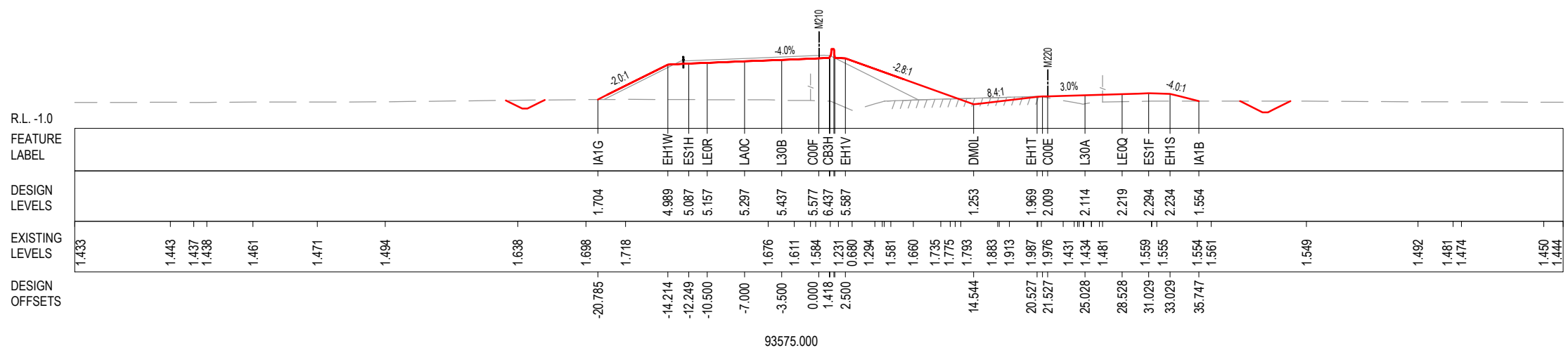
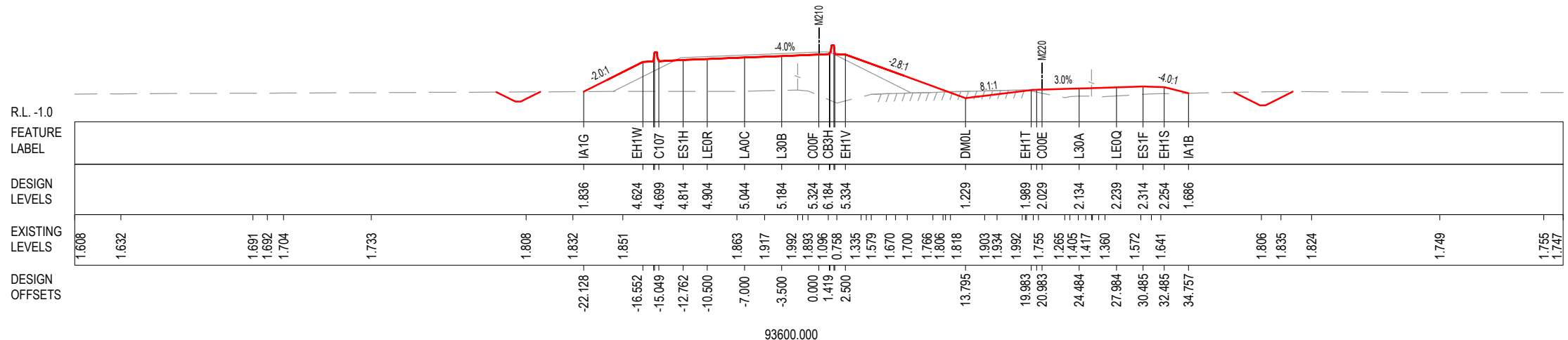
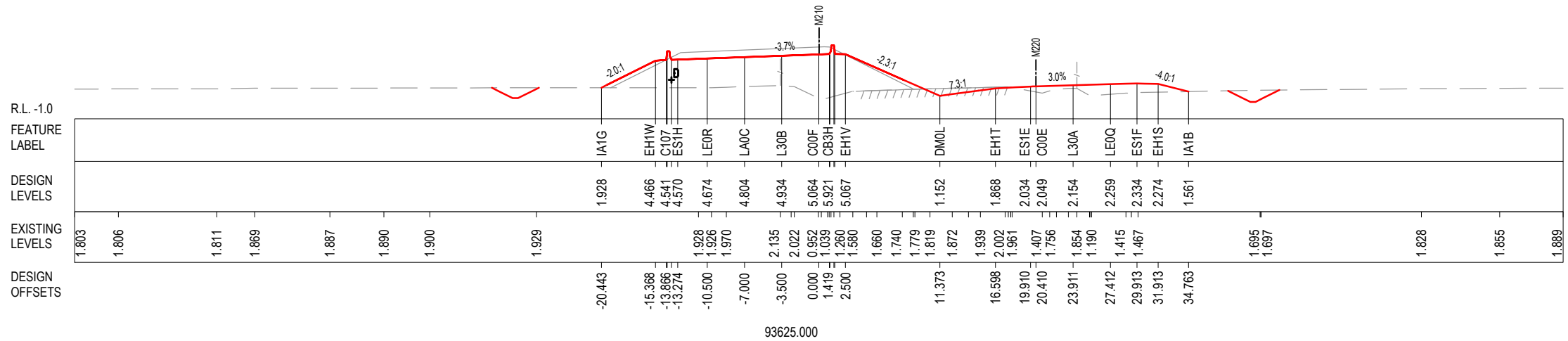
PRELOAD DESIGN SURFACE	— (Red line)
EARLY WORKS DESIGN	- - - (Green line)
LANDSCAPE MOUND SURFACE	— (Pink line)
EXISTING SURFACE	- - - (Grey line)

***Disclaimer:** This information is to be used only for the purpose of inspecting fixing or varying road levels in accordance with Part 3 of the Roads Act 1993. In some locations the road configuration has been refined without impacting the road level.

ACCEPTED FOR CONSTRUCTION

AMENDMENT / REVISION DESCRIPTION ISSUED FOR CONSTRUCTION	DESIGN LOT CODE B-81-RA-02 WVR No. APPROVAL SA	DESIGN MODEL FILE(S) USED FOR DOCUMENTATION OF THIS DRAWING W2B-ABJ-B-RA-MOD-09002_WK68 SCALES ON A3 SIZE DRAWING CO-ORDINATE SYSTEM MGA ZONE 56 HEIGHT DATUM AHD	DRAWINGS / DESIGN PREPARED BY 	PLOT DATE / TIME 21/04/17 10:25:20 AM James Terpening PLOT BY JAMES TERPENING 21.04.17 CRAIG DUNNINGHAM 21.04.17 DANRO ODENDAL 21.04.17 FARIZ RAHMAN 21.04.17 DANIEL KEHOE 21.04.17 GREG RIORDAN 21.04.17	CLIENT Transport Roads & Maritime Services PREPARED FOR PACIFIC HIGHWAY OFFICE	CLARENCE VALLEY COUNCIL HW10 - PACIFIC HIGHWAY UPGRADE MACLEAN TO DEVILS PULPIT PORTION B CONTROL LINE M210 CROSS SECTIONS RA02 SHEET No. 82 of 89 RMS REGISTRATION No. DS2016/000619 ISSUE STATUS ISSUED FOR CONSTRUCTION EDMS No. SF2015/118045 SHEET No. RA-B-07282 ISSUE A
---	---	---	-----------------------------------	---	--	---

MAY BE INCOMPLETE IF COPIED
C:\Project\W2B\Working\Drawings_RA02\W2B-ABJ-B-RA-DRG-07283.dwg
11 ON A3 SIZE ORIGINAL



NOTES
1. THE PRELOAD SURFACE AS SHOWN ON THE CROSS SECTIONS IS BASED ON THE DESIGN PRELOAD LEVELS AT THE TIME THE PRELOAD MATERIAL WAS PLACED. SOME SETTLEMENT IS EXPECTED TO HAVE OCCURRED THROUGH THESE ZONES AND AS SUCH THE EXISTING LEVELS OF THE PRELOAD SURFACE ARE EXPECTED TO BE LOWER THAN SHOWN. THE CONTRACTOR SHALL CONFIRM ALL EXISTING PRE-LOAD LEVELS ON SITE PRIOR TO CONSTRUCTION.

LEGEND

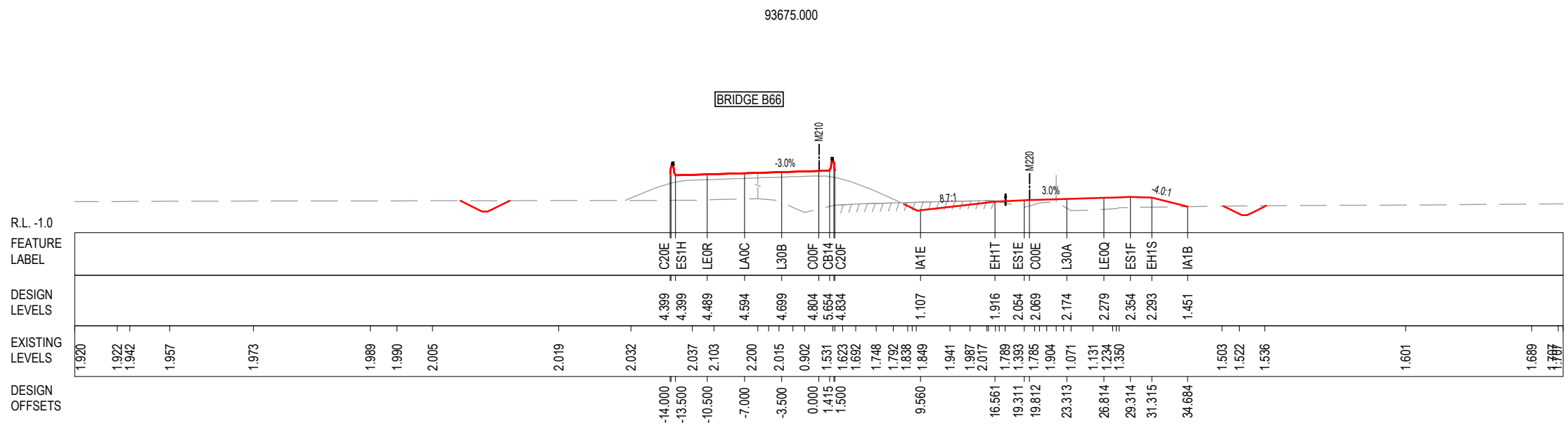
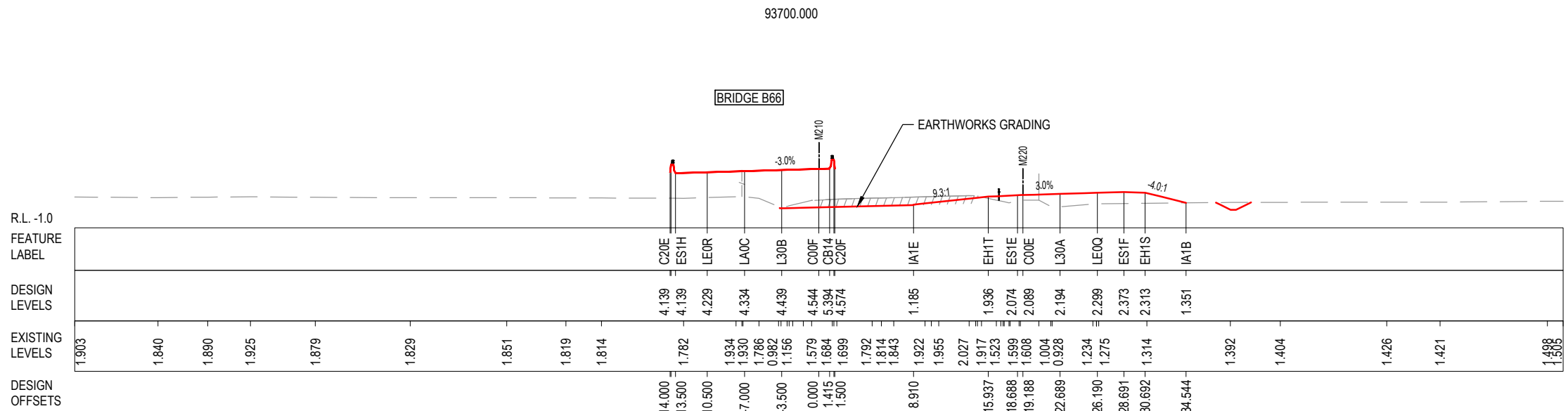
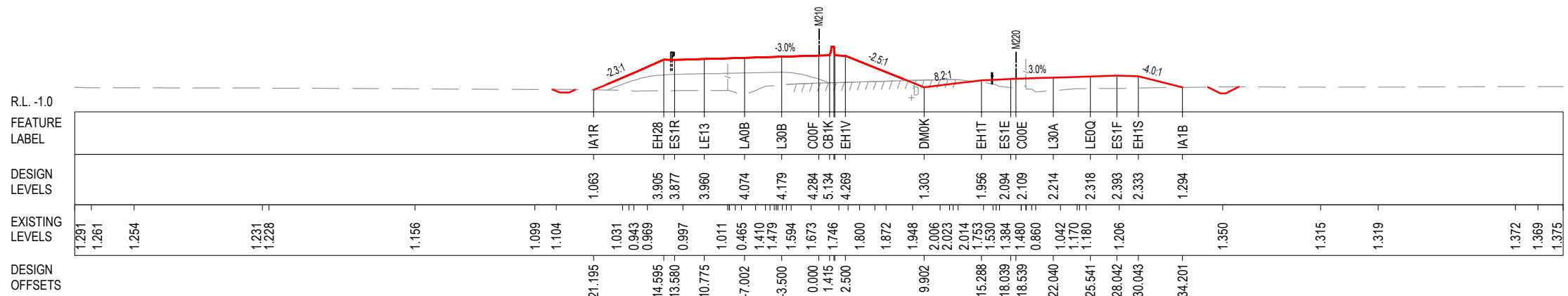
PRELOAD DESIGN SURFACE	— (solid red line)
EARLY WORKS DESIGN	- - - (dashed green line)
LANDSCAPE MOUND SURFACE	— (solid blue line)
EXISTING SURFACE	- - - (dashed black line)

***Disclaimer:** This information is to be used only for the purpose of inspecting fixing or varying road levels in accordance with Part 3 of the Roads Act 1993. In some locations the road configuration has been refined without impacting the road level.

ACCEPTED FOR CONSTRUCTION

AMENDMENT / REVISION DESCRIPTION ISSUED FOR CONSTRUCTION	DESIGN LOT CODE B-81-RA-02	DESIGN MODEL FILE(S) USED FOR DOCUMENTATION OF THIS DRAWING W2B-ABJ-B-RA-MOD-09002_WK68	PLOT DATE / TIME 21/04/17 10:25:22 AM James Terpening	PLOT BY James Terpening	CLIENT Transport Roads & Maritime Services	A3	
APPROVAL SA	WVR No.	SCALES ON A3 SIZE DRAWING 	DRAWINGS / DESIGN PREPARED BY 	TITLE NAME DATE DRAWN JAMES TERPENING 21.04.17 DRG CHECK CRAIG DUNNINGHAM 21.04.17 DESIGN DANRO ODENDAL 21.04.17 DESIGN CHECK FARIZ RAHMAN 21.04.17 DESIGN MNGR DANIEL KEHOE 21.04.17 PROJECT MNGR GREG RIORDAN 21.04.17	PREPARED FOR PACIFIC HIGHWAY OFFICE	CLARENCE VALLEY COUNCIL HW10 - PACIFIC HIGHWAY UPGRADE MACLEAN TO DEVILS PULPIT PORTION B CONTROL LINE M210 CROSS SECTIONS RA02 SHEET No. 83 of 89	
		CO-ORDINATE SYSTEM MGA ZONE 56	HEIGHT DATUM AHD			RMS REGISTRATION No. DS2016/000619 ISSUE STATUS ISSUED FOR CONSTRUCTION	EDMS No. SF2015/118045 SHEET No. RA-B-07283 ISSUE A

MAY BE INCOMPLETE IF COPIED
C:\Project\wise\W2B\Working_Drawings_RA02\W2B-ABJ-B-RA-DRG-07284.dwg
11 ON A3 SIZE ORIGINAL






NOTES
1. THE PRELOAD SURFACE AS SHOWN ON THE CROSS SECTIONS IS BASED ON THE DESIGN PRELOAD LEVELS AT THE TIME THE PRELOAD MATERIAL WAS PLACED. SOME SETTLEMENT IS EXPECTED TO HAVE OCCURRED THROUGH THESE ZONES AND AS SUCH THE EXISTING LEVELS OF THE PRELOAD SURFACE ARE EXPECTED TO BE LOWER THAN SHOWN. THE CONTRACTOR SHALL CONFIRM ALL EXISTING PRE-LOAD LEVELS ON SITE PRIOR TO CONSTRUCTION.

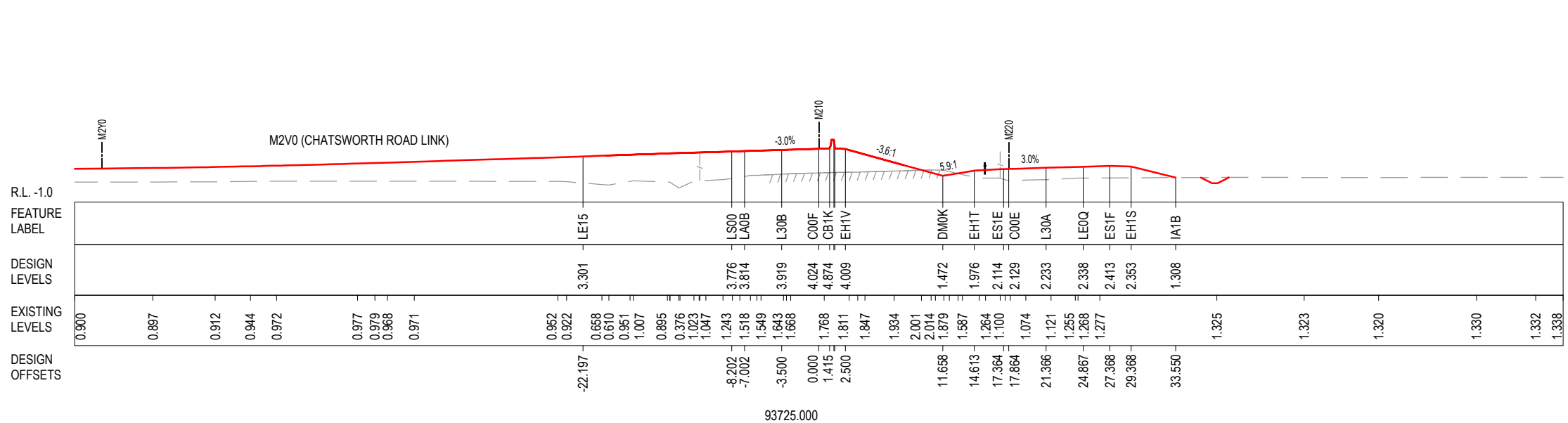
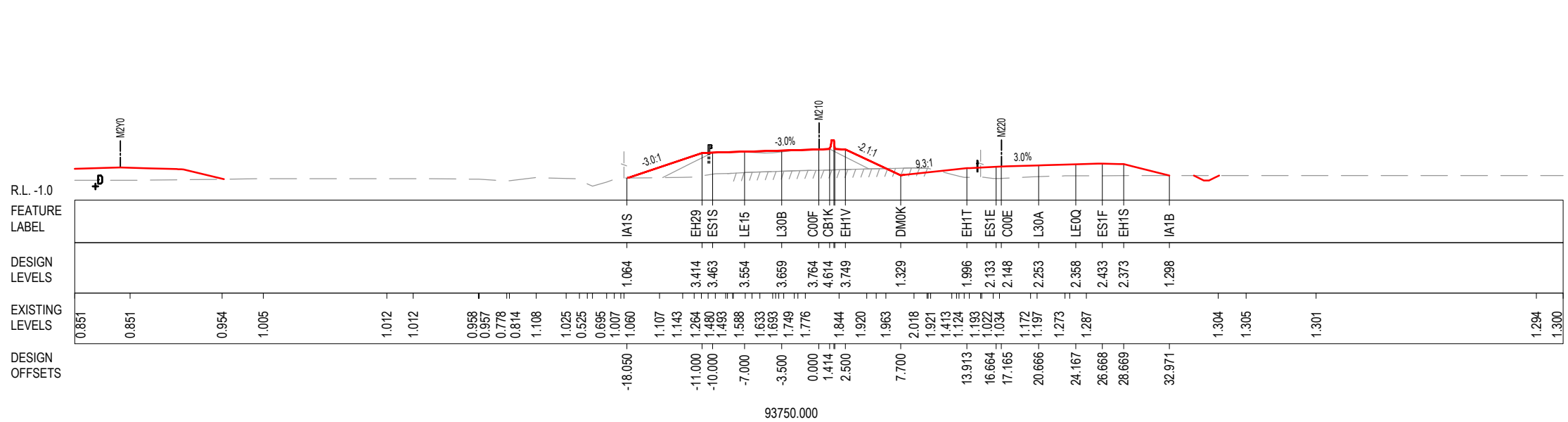
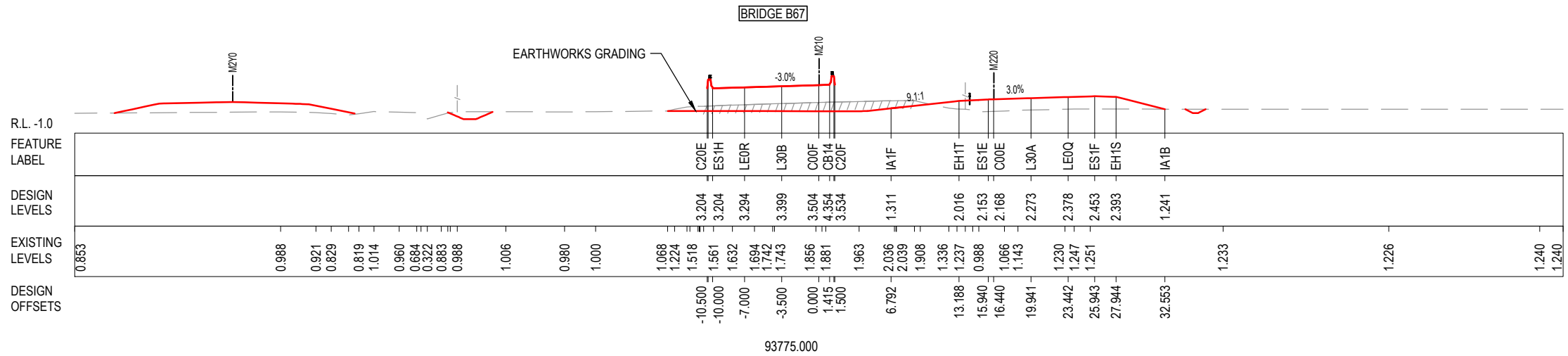
LEGEND	
PRELOAD DESIGN SURFACE	— (solid line)
EARLY WORKS DESIGN	- - - (dashed line)
LANDSCAPE MOUND SURFACE	— (solid line)
EXISTING SURFACE	- - - (dashed line)

***Disclaimer:** This information is to be used only for the purpose of inspecting fixing or varying road levels in accordance with Part 3 of the Roads Act 1993. In some locations the road configuration has been refined without impacting the road level.

ACCEPTED FOR CONSTRUCTION

AMENDMENT / REVISION DESCRIPTION ISSUED FOR CONSTRUCTION	DESIGN LOT CODE B-81-RA-02 WVR No. APPROVAL SA.	DESIGN MODEL FILE(S) USED FOR DOCUMENTATION OF THIS DRAWING W2B-ABJ-B-RA-MOD-09002_WK68 SCALES ON A3 SIZE DRAWING  CO-ORDINATE SYSTEM MGA ZONE 56 HEIGHT DATUM AHD	DRAWINGS / DESIGN PREPARED BY 	PLOT DATE / TIME 21/04/17 10:25:24 AM James Terpening PLOT BY <table border="1" style="font-size: small;"> <tr><th>TITLE</th><th>NAME</th><th>DATE</th></tr> <tr><td>DRAWN</td><td>JAMES TERPENING</td><td>21.04.17</td></tr> <tr><td>DRG CHECK</td><td>CRAIG DUNNINGHAM</td><td>21.04.17</td></tr> <tr><td>DESIGN</td><td>DANRO ODENDAL</td><td>21.04.17</td></tr> <tr><td>DESIGN CHECK</td><td>FARIZ RAHMAN</td><td>21.04.17</td></tr> <tr><td>DESIGN MNGR</td><td>DANIEL KEHOE</td><td>21.04.17</td></tr> <tr><td>PROJECT MNGR</td><td>GREG RIORDAN</td><td>21.04.17</td></tr> </table>	TITLE	NAME	DATE	DRAWN	JAMES TERPENING	21.04.17	DRG CHECK	CRAIG DUNNINGHAM	21.04.17	DESIGN	DANRO ODENDAL	21.04.17	DESIGN CHECK	FARIZ RAHMAN	21.04.17	DESIGN MNGR	DANIEL KEHOE	21.04.17	PROJECT MNGR	GREG RIORDAN	21.04.17	CLIENT  PREPARED FOR PACIFIC HIGHWAY OFFICE	CLARENCE VALLEY COUNCIL HW10 - PACIFIC HIGHWAY UPGRADE MACLEAN TO DEVILS PULPIT PORTION B CONTROL LINE M210 CROSS SECTIONS RA02 SHEET No. 84 of 89 RMS REGISTRATION No. DS2016/000619 ISSUE STATUS ISSUED FOR CONSTRUCTION EDMS No. SF2015/118045 SHEET No. RA-B-07284 ISSUE A
TITLE	NAME	DATE																									
DRAWN	JAMES TERPENING	21.04.17																									
DRG CHECK	CRAIG DUNNINGHAM	21.04.17																									
DESIGN	DANRO ODENDAL	21.04.17																									
DESIGN CHECK	FARIZ RAHMAN	21.04.17																									
DESIGN MNGR	DANIEL KEHOE	21.04.17																									
PROJECT MNGR	GREG RIORDAN	21.04.17																									

MAY BE INCOMPLETE IF COPIED
 C:\Project\wise\W2B\Working_Drawings_RA02\W2B-ABJ-B-RA-DRG-07285.dwg
 11 ON A3 SIZE ORIGINAL



NOTES
 1. THE PRELOAD SURFACE AS SHOWN ON THE CROSS SECTIONS IS BASED ON THE DESIGN PRELOAD LEVELS AT THE TIME THE PRELOAD MATERIAL WAS PLACED. SOME SETTLEMENT IS EXPECTED TO HAVE OCCURRED THROUGH THESE ZONES AND AS SUCH THE EXISTING LEVELS OF THE PRELOAD SURFACE ARE EXPECTED TO BE LOWER THAN SHOWN. THE CONTRACTOR SHALL CONFIRM ALL EXISTING PRE-LOAD LEVELS ON SITE PRIOR TO CONSTRUCTION.

LEGEND	
PRELOAD DESIGN SURFACE	— (solid red line)
EARLY WORKS DESIGN	- - - (dashed green line)
LANDSCAPE MOUND SURFACE	— (solid red line)
EXISTING SURFACE	- - - (dashed grey line)

***Disclaimer:** This information is to be used only for the purpose of inspecting fixing or varying road levels in accordance with Part 3 of the Roads Act 1993. In some locations the road configuration has been refined without impacting the road level.


ACCEPTED FOR CONSTRUCTION

AMENDMENT / REVISION DESCRIPTION ISSUED FOR CONSTRUCTION	DESIGN LOT CODE B-81-RA-02	DESIGN MODEL FILE(S) USED FOR DOCUMENTATION OF THIS DRAWING W2B-ABJ-B-RA-MOD-09002_WK68	PLOT DATE / TIME 21/04/17 10:25:26 AM James Terpening	PLOT BY JAMES TERPENING	CLIENT CLARENCE VALLEY COUNCIL HW10 - PACIFIC HIGHWAY UPGRADE MACLEAN TO DEVILS PULPIT PORTION B CONTROL LINE M210 CROSS SECTIONS RA02	A3
APPROVAL SA.		SCALES ON A3 SIZE DRAWING 	DRAWINGS / DESIGN PREPARED BY 		PREPARED FOR PACIFIC HIGHWAY OFFICE	
CO-ORDINATE SYSTEM MGA ZONE 56		HEIGHT DATUM AHD		RMS REGISTRATION No. DS2016/000619		SHEET No. 85 of 89 ISSUE STATUS ISSUED FOR CONSTRUCTION
DESIGN CHECK DANRO ODENDAL		DESIGN CHECK FARIZ RAHMAN		SHEET No. RA-B-07285		ISSUE A
DESIGN MNGR DANIEL KEHOE		PROJECT MNGR GREG RIORDAN		EDMS No. SF2015/118045		© Roads and Maritime Services

MAY BE INCOMPLETE IF COPIED
 11 ON A3 SIZE ORIGINAL

C:\Projects\W2B\W2B\W2B-ABJ-B-RA-DRG-07286.dwg

B



NOTES
 1. THE PRELOAD SURFACE AS SHOWN ON THE CROSS SECTIONS IS BASED ON THE DESIGN PRELOAD LEVELS AT THE TIME THE PRELOAD MATERIAL WAS PLACED. SOME SETTLEMENT IS EXPECTED TO HAVE OCCURRED THROUGH THESE ZONES AND AS SUCH THE EXISTING LEVELS OF THE PRELOAD SURFACE ARE EXPECTED TO BE LOWER THAN SHOWN. THE CONTRACTOR SHALL CONFIRM ALL EXISTING PRE-LOAD LEVELS ON SITE PRIOR TO CONSTRUCTION.

LEGEND

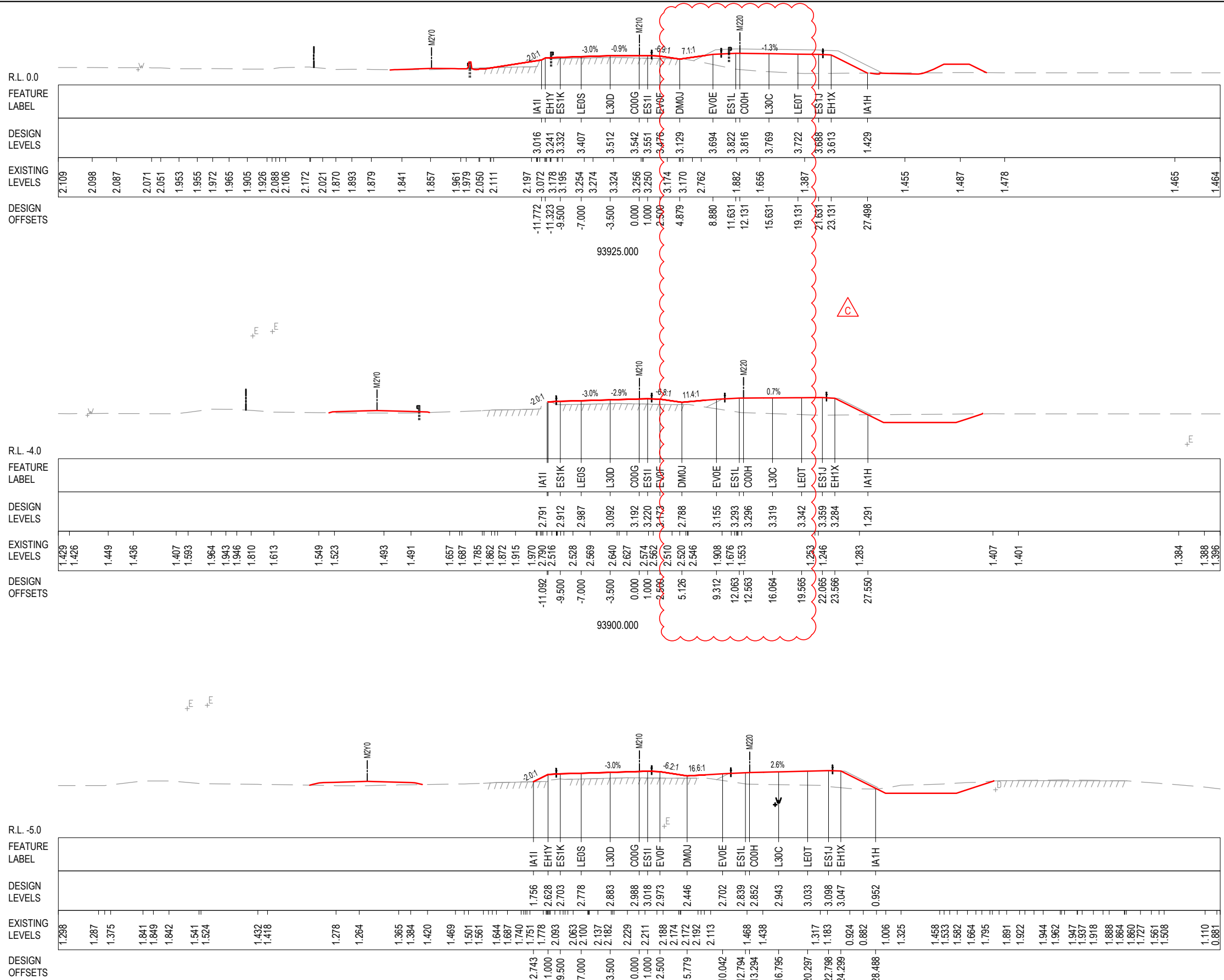
PRELOAD DESIGN SURFACE	— (solid red line)
EARLY WORKS DESIGN	- - - (dashed green line)
LANDSCAPE MOUND SURFACE	— (solid blue line)
EXISTING SURFACE	- - - (dashed black line)

***Disclaimer:** This information is to be used only for the purpose of inspecting fixing or varying road levels in accordance with Part 3 of the Roads Act 1993. In some locations the road configuration has been refined without impacting the road level.

ACCEPTED FOR CONSTRUCTION

DESIGN LOT CODE B-81-RA-02	DESIGN MODEL FILE(S) USED FOR DOCUMENTATION OF THIS DRAWING W2B-ABJ-B-RA-MOD-09002_WK68	PLOT DATE / TIME 07/09/18 10:50:26 AM Tacadena, Rommel	PLOT BY CLINT	CLARENCE VALLEY COUNCIL HW10 - PACIFIC HIGHWAY UPGRADE MACLEAN TO DEVILS PULPIT PORTION B CONTROL LINE M210 CROSS SECTIONS RA02	A3
AMENDMENT / REVISION DESCRIPTION ISSUED FOR CONSTRUCTION W2B-ABJ-B-RA-CER-00021	WVR No. APPROVAL SA D.G.	SCALES ON A3 SIZE DRAWING 0 5 10 15 20 25 SCALE 1:500m	DRAWINGS / DESIGN PREPARED BY ARCADIS Beca	TITLE NAME DATE DRAWN JAMES TERPENING 21.04.17 DRG CHECK CRAIG DUNNINGHAM 21.04.17 DESIGN DANRO ODENDAL 21.04.17 DESIGN CHECK FARIZ RAHMAN 21.04.17 DESIGN MNGR DANIEL KEHOE 21.04.17 PROJECT MNGR GREG RIORDAN 21.04.17	NSW Transport Roads & Maritime Services
CO-ORDINATE SYSTEM MGA ZONE 56	HEIGHT DATUM AHD	PREPARED FOR PACIFIC HIGHWAY OFFICE	RMS REGISTRATION No. DS2016/000619	ISSUE STATUS ISSUED FOR CONSTRUCTION	EDMS No. SF2015/118045
			SHEET No. RA-B-07286	ISSUE B	SHEET No. 86 of 89

MAY BE INCOMPLETE IF COPIED
C:\Projectwise\W2B\03\W2B-ABJ-B-RA-DRG-07287.dwg
11 ON A3 SIZE ORIGINAL



NOTES
1. THE PRELOAD SURFACE AS SHOWN ON THE CROSS SECTIONS IS BASED ON THE DESIGN PRELOAD LEVELS AT THE TIME THE PRELOAD MATERIAL WAS PLACED. SOME SETTLEMENT IS EXPECTED TO HAVE OCCURRED THROUGH THESE ZONES AND AS SUCH THE EXISTING LEVELS OF THE PRELOAD SURFACE ARE EXPECTED TO BE LOWER THAN SHOWN. THE CONTRACTOR SHALL CONFIRM ALL EXISTING PRE-LOAD LEVELS ON SITE PRIOR TO CONSTRUCTION.

LEGEND	
PRELOAD DESIGN SURFACE	— (solid line)
EARLY WORKS DESIGN	- - - (dashed line)
LANDSCAPE MOUND SURFACE	— (solid line)
EXISTING SURFACE	- - - (dashed line)

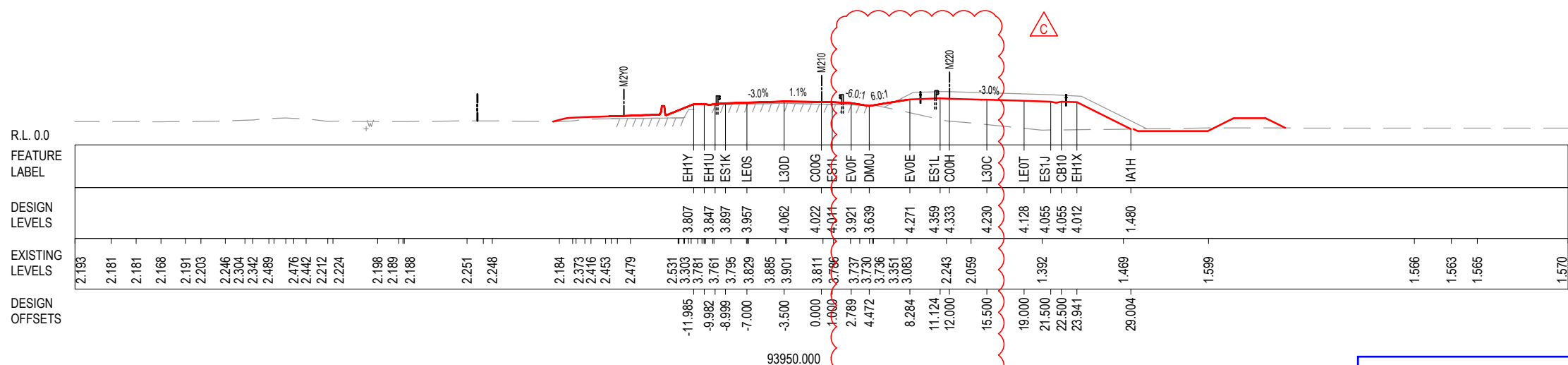
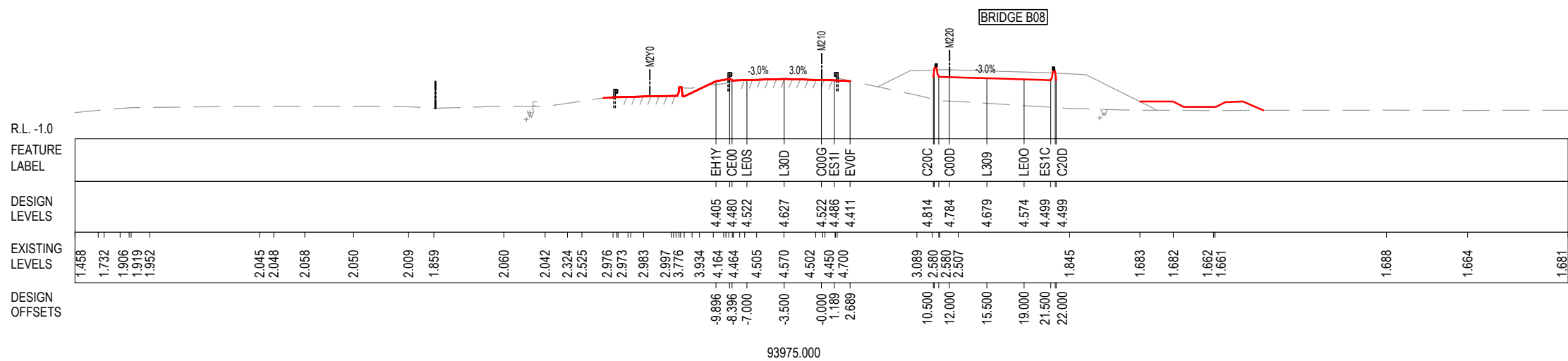
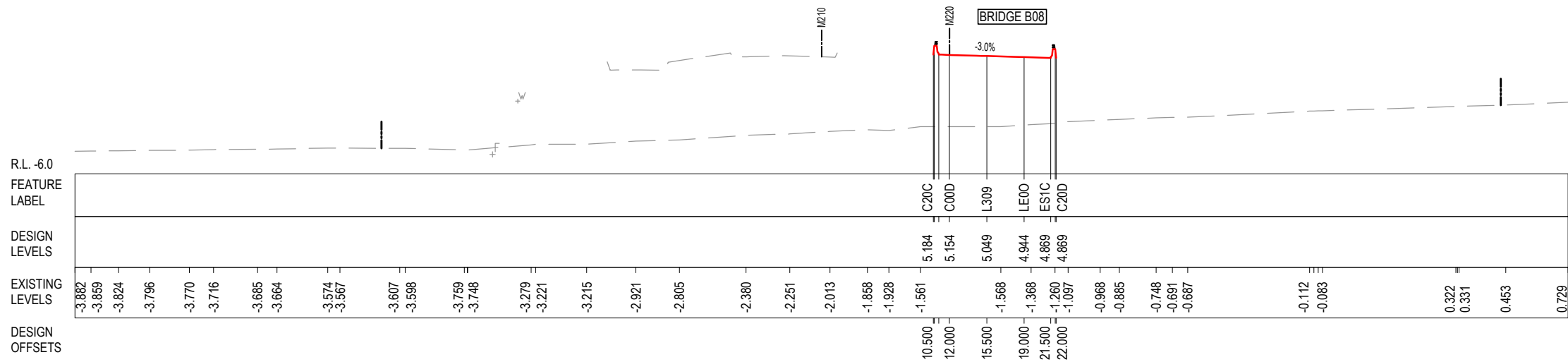
***Disclaimer:** This information is to be used only for the purpose of inspecting fixing or varying road levels in accordance with Part 3 of the Roads Act 1993. In some locations the road configuration has been refined without impacting the road level.

ACCEPTED FOR CONSTRUCTION

DESIGN LOT CODE B-81-RA-02		DESIGN MODEL FILE(S) USED FOR DOCUMENTATION OF THIS DRAWING W2B-ABJ-B-RA-MOD-09002_WK 177		PLOT DATE / TIME 28/05/19 2:57:41 PM Tacadena, Rommel		CLIENT CLARENCE VALLEY COUNCIL HW10 - PACIFIC HIGHWAY UPGRADE MACLEAN TO DEVILS PULPIT PORTION B CONTROL LINE M210 CROSS SECTIONS RA02		A3	
AMENDMENT / REVISION DESCRIPTION ISSUED FOR CONSTRUCTION W2B-ABJ-B-RA-CER-00021 W2B-ABJ-B-RA-CER-00047		WVR No. APPROVAL SA D.G. T.S.		DRAWINGS / DESIGN PREPARED BY ARCADIS Beca		TITLE NAME DATE DRAWN JAMES TERPENING 21.04.17 DRG CHECK CRAIG DUNNINGHAM 21.04.17 DESIGN DANRO ODENDAL 21.04.17 DESIGN CHECK FARIZ RAHMAN 21.04.17 DESIGN MNGR DANIEL KEHOE 21.04.17 PROJECT MNGR GREG RIORDAN 21.04.17		PREPARED FOR PACIFIC HIGHWAY OFFICE	
CO-ORDINATE SYSTEM MGA ZONE 56		HEIGHT DATUM AHD		SCALE ON A3 SIZE DRAWING 0 5 10 15 20 25 SCALE 1:500m		RMS REGISTRATION No. DS2016/000619		PART 1 ISSUE C	
						ISSUE STATUS ISSUED FOR CONSTRUCTION		EDMS No. SF2015/118045 SHEET No. RA-B-07287	

MAY BE INCOMPLETE IF COPIED
 11 ON A3 SIZE ORIGINAL

C:\Project\wise\W2B\Jms27028\W2B-ABJ-B-RA-DRG-07288.dwg



NOTES
 1. THE PRELOAD SURFACE AS SHOWN ON THE CROSS SECTIONS IS BASED ON THE DESIGN PRELOAD LEVELS AT THE TIME THE PRELOAD MATERIAL WAS PLACED. SOME SETTLEMENT IS EXPECTED TO HAVE OCCURRED THROUGH THESE ZONES AND AS SUCH THE EXISTING LEVELS OF THE PRELOAD SURFACE ARE EXPECTED TO BE LOWER THAN SHOWN. THE CONTRACTOR SHALL CONFIRM ALL EXISTING PRE-LOAD LEVELS ON SITE PRIOR TO CONSTRUCTION.

LEGEND

PRELOAD DESIGN SURFACE	—
EARLY WORKS DESIGN	---
LANDSCAPE MOUND SURFACE	---
EXISTING SURFACE	---

***Disclaimer:** This information is to be used only for the purpose of inspecting fixing or varying road levels in accordance with Part 3 of the Roads Act 1993. In some locations the road configuration has been refined without impacting the road level.

ACCEPTED FOR CONSTRUCTION

DESIGN LOT CODE B-81-RA-02	DESIGN MODEL FILE(S) USED FOR DOCUMENTATION OF THIS DRAWING W2B-ABJ-B-RA-MOD-09002_WK 177	PLOT DATE / TIME 28/05/19 2:57:54 PM Tacadena, Rommel	PLOT BY Tacadena, Rommel	CLIENT CLARENCE VALLEY COUNCIL HW10 - PACIFIC HIGHWAY UPGRADE MACLEAN TO DEVILS PULPIT PORTION B CONTROL LINE M210 CROSS SECTIONS RA02	A3
AMENDMENT / REVISION DESCRIPTION ISSUED FOR CONSTRUCTION W2B-ABJ-B-RA-CER-00021 W2B-ABJ-B-RA-CER-00047	WVR No. APPROVAL SA D.G. T.S.	SCALES ON A3 SIZE DRAWING 0 5 10 15 20 25 SCALE 1:500m	DRAWINGS / DESIGN PREPARED BY ARCADIS Beca	TITLE NAME DATE DRAWN JAMES TERPENING 21.04.17 DRG CHECK CRAIG DUNNINGHAM 21.04.17 DESIGN DANRO ODENDAL 21.04.17 DESIGN CHECK FARIZ RAHMAN 21.04.17 DESIGN MNGR DANIEL KEHOE 21.04.17 PROJECT MNGR GREG RIORDAN 21.04.17	PREPARED FOR PACIFIC HIGHWAY OFFICE
CO-ORDINATE SYSTEM MGA ZONE 56	HEIGHT DATUM AHD	RMS REGISTRATION No. DS2016/000619	ISSUE STATUS ISSUED FOR CONSTRUCTION	EDMS No. SF2015/118045	SHEET No. RA-B-07288
				SHEET No. 88 of 89	PART 1 ISSUE C

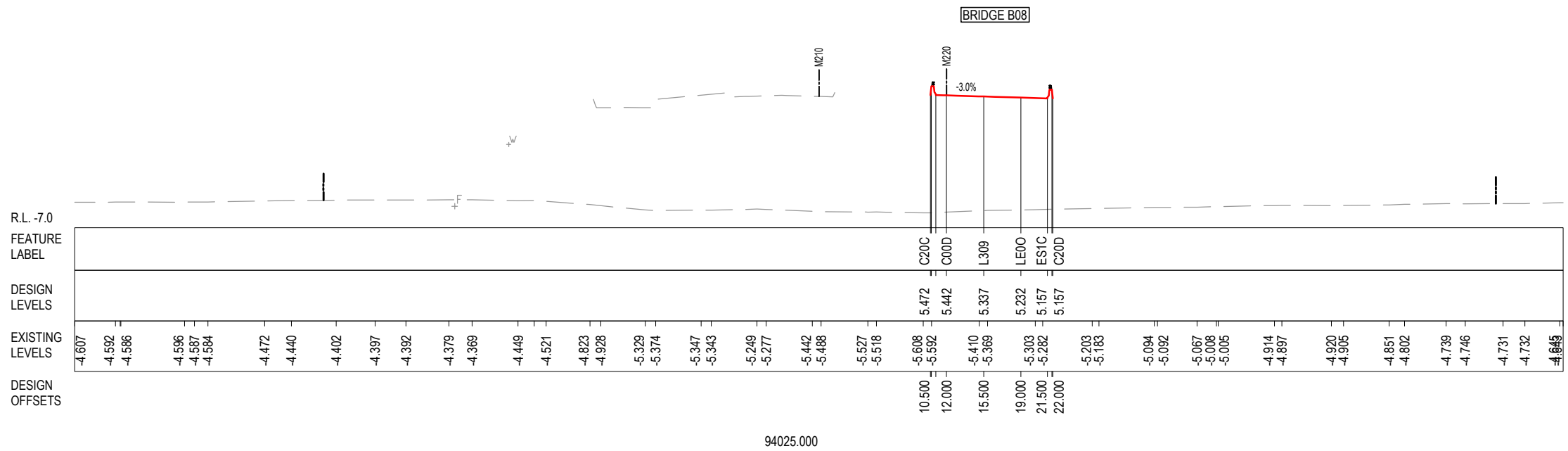
MAY BE INCOMPLETE IF COPIED
C:\Project\wise\W2B\Working\Drawings_RA02\W2B-ABJ-B-RA-DRG-07289.dwg
11 ON A3 SIZE ORIGINAL

NOTES

1. THE PRELOAD SURFACE AS SHOWN ON THE CROSS SECTIONS IS BASED ON THE DESIGN PRELOAD LEVELS AT THE TIME THE PRELOAD MATERIAL WAS PLACED. SOME SETTLEMENT IS EXPECTED TO HAVE OCCURRED THROUGH THESE ZONES AND AS SUCH THE EXISTING LEVELS OF THE PRELOAD SURFACE ARE EXPECTED TO BE LOWER THAN SHOWN. THE CONTRACTOR SHALL CONFIRM ALL EXISTING PRE-LOAD LEVELS ON SITE PRIOR TO CONSTRUCTION.

LEGEND

PRELOAD DESIGN SURFACE	
EARLY WORKS DESIGN	
LANDSCAPE MOUND SURFACE	
EXISTING SURFACE	



***Disclaimer:** This information is to be used only for the purpose of inspecting fixing or varying road levels in accordance with Part 3 of the Roads Act 1993. In some locations the road configuration has been refined without impacting the road level.

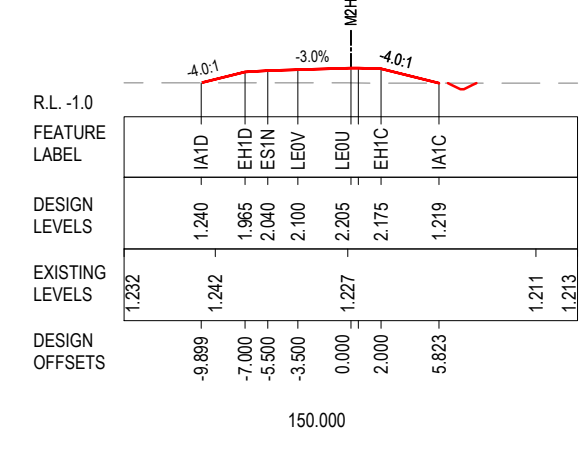
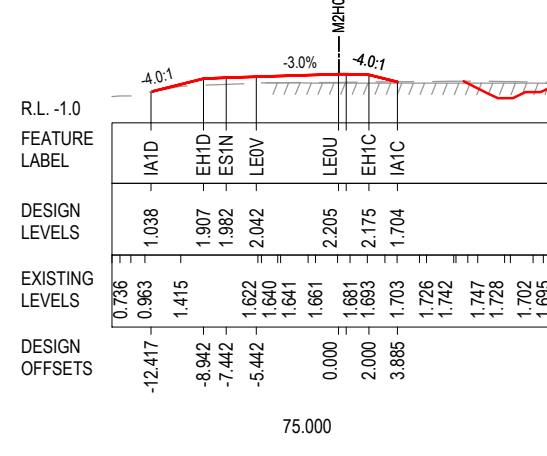
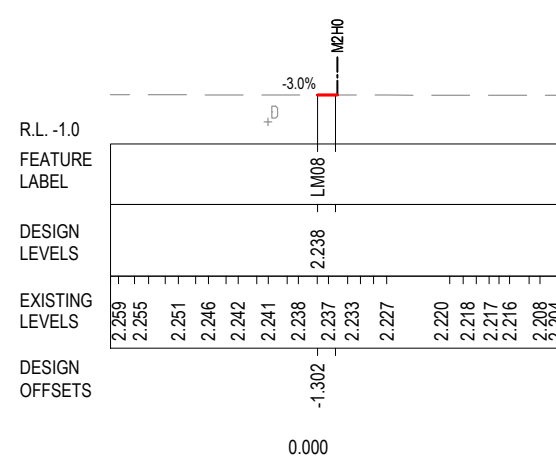
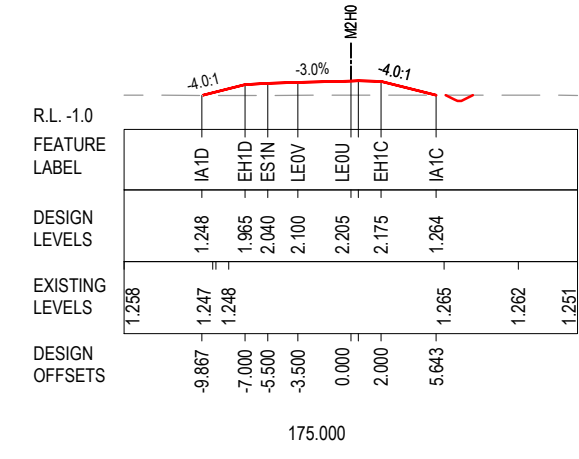
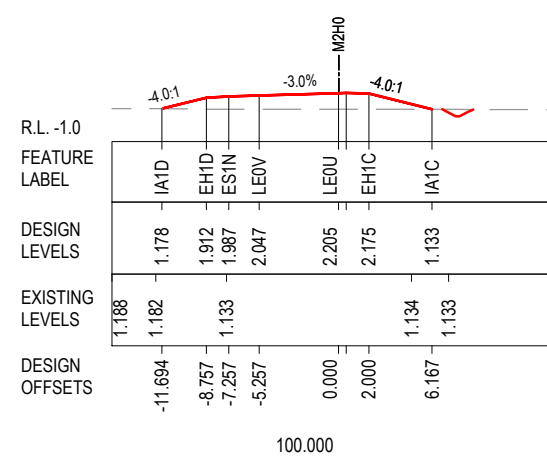
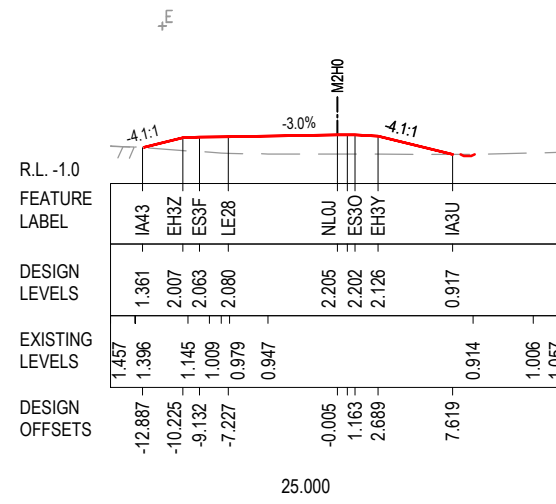
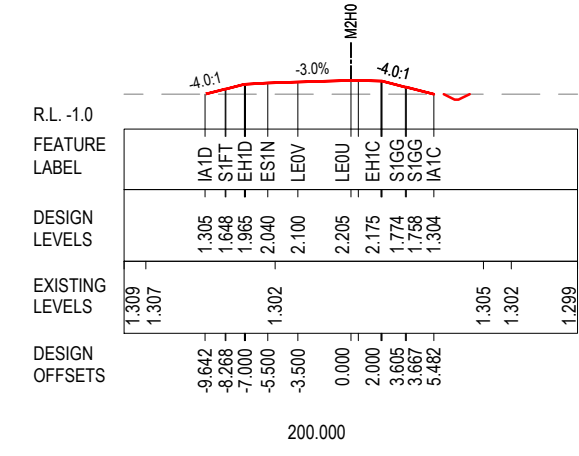
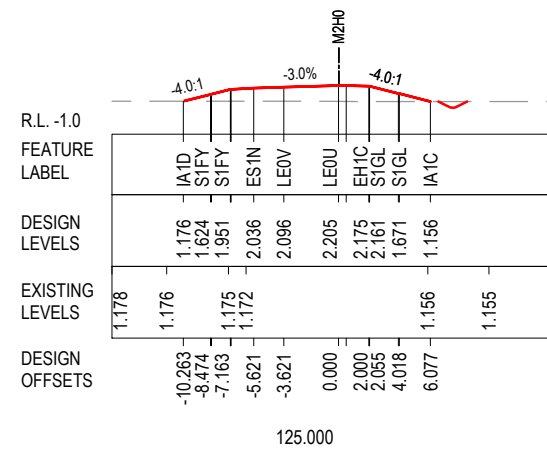
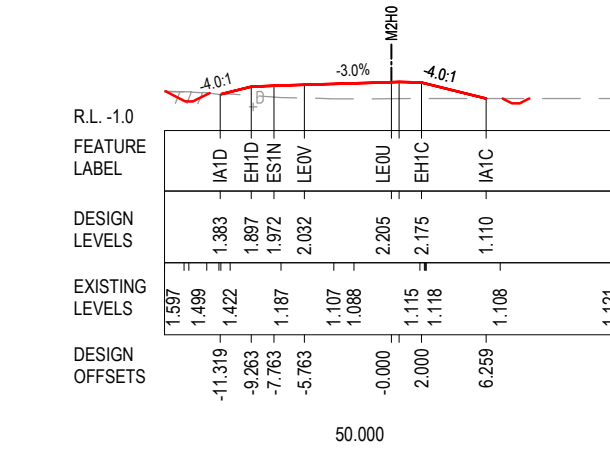
ACCEPTED FOR CONSTRUCTION

DESIGN LOT CODE B-81-RA-02		DESIGN MODEL FILE(S) USED FOR DOCUMENTATION OF THIS DRAWING W2B-ABJ-B-RA-MOD-09002_WK68		PLOT DATE / TIME 21/04/17 10:25:34 AM James Terpening		PLOT BY James Terpening		CLIENT CLARENCE VALLEY COUNCIL HW10 - PACIFIC HIGHWAY UPGRADE MACLEAN TO DEVILS PULPIT PORTION B CONTROL LINE M210 CROSS SECTIONS RA02		A3	
AMENDMENT / REVISION DESCRIPTION ISSUED FOR CONSTRUCTION		WVR No. APPROVAL S.A.		SCALES ON A3 SIZE DRAWING 0 5 10 15 20 25 SCALE 1:500m		DRAWINGS / DESIGN PREPARED BY ARCADIS Beca		TITLE DRAWN: JAMES TERPENING 21.04.17 DRG CHECK: CRAIG DUNNINGHAM 21.04.17 DESIGN: DANRO ODENDAL 21.04.17 DESIGN CHECK: FARIZ RAHMAN 21.04.17 DESIGN MNGR: DANIEL KEHOE 21.04.17 PROJECT MNGR: GREG RIORDAN 21.04.17		NSW GOVERNMENT Transport Roads & Maritime Services PREPARED FOR PACIFIC HIGHWAY OFFICE	
CO-ORDINATE SYSTEM MGA ZONE 56		HEIGHT DATUM AHD		RMS REGISTRATION No. DS2016/000619		ISSUE STATUS ISSUED FOR CONSTRUCTION		EDMS No. SF2015/118045		SHEET No. RA-B-07289 ISSUE A	

MAY BE INCOMPLETE IF COPIED
 C:\Project\wise\W2B\Working\Drawings_RA02\W2B-ABJ-B-RA-DRG-07601.dwg
 11 ON A3 SIZE ORIGINAL

NOTES

1. THE PRELOAD SURFACE AS SHOWN ON THE CROSS SECTIONS IS BASED ON THE DESIGN PRELOAD LEVELS AT THE TIME THE PRELOAD MATERIAL WAS PLACED. SOME SETTLEMENT IS EXPECTED TO HAVE OCCURRED THROUGH THESE ZONES AND AS SUCH THE EXISTING LEVELS OF THE PRELOAD SURFACE ARE EXPECTED TO BE LOWER THAN SHOWN. THE CONTRACTOR SHALL CONFIRM ALL EXISTING PRE-LOAD LEVELS ON SITE PRIOR TO CONSTRUCTION.



***Disclaimer:** This information is to be used only for the purpose of inspecting fixing or varying road levels in accordance with Part 3 of the Roads Act 1993. In some locations the road configuration has been refined without impacting the road level.



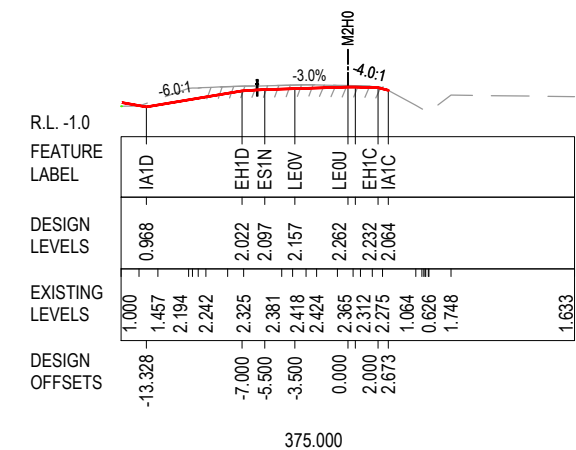
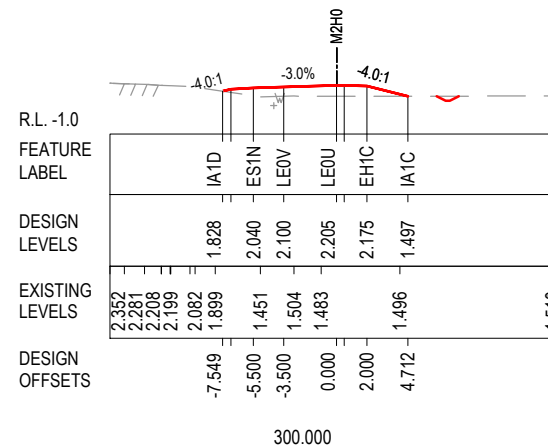
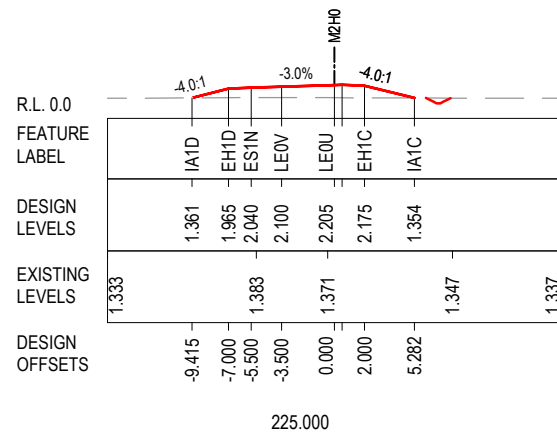
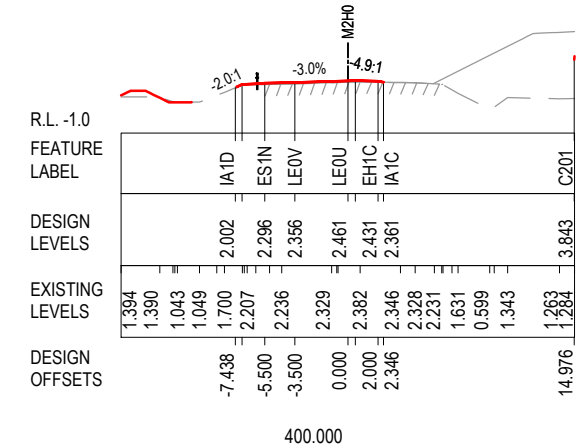
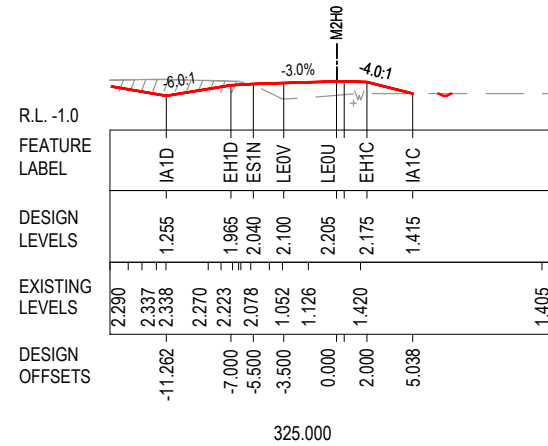
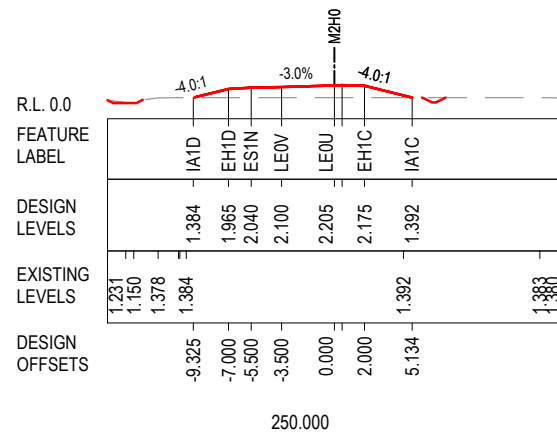
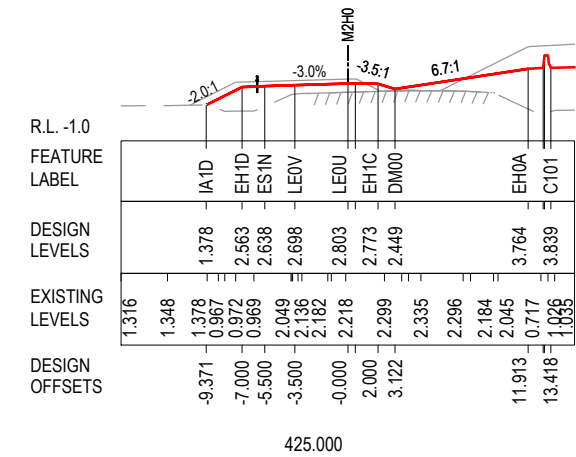
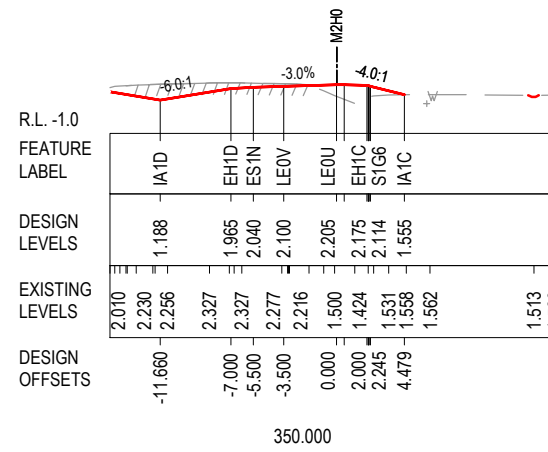
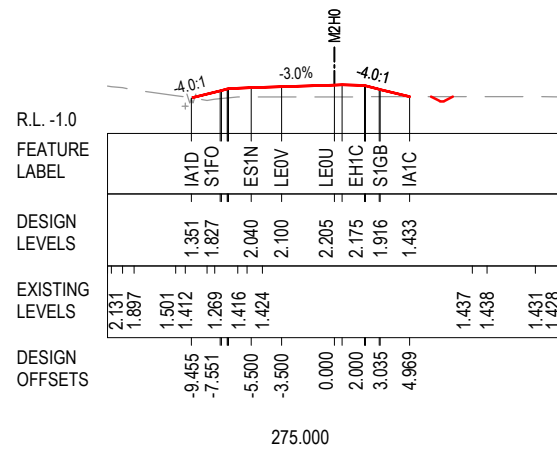
ACCEPTED FOR CONSTRUCTION

	DESIGN LOT CODE B-81-RA-02	DESIGN MODEL FILE(S) USED FOR DOCUMENTATION OF THIS DRAWING W2B-ABJ-B-RA-MOD-09002_WK68	PLOT DATE / TIME 21/04/17 10:25:36 AM James Terpening
AMENDMENT / REVISION DESCRIPTION ISSUED FOR CONSTRUCTION	WVR No. APPROVAL SA.	SCALES ON A3 SIZE DRAWING 0 5 10 15 20 25 SCALE 1:500m	PLOT BY TITLE NAME DATE DRAWN JAMES TERPENING 21.04.17 DRG CHECK CRAIG DUNNINGHAM 21.04.17 DESIGN DANRO ODENDAL 21.04.17 DESIGN CHECK FARIZ RAHMAN 21.04.17 DESIGN MNGR DANIEL KEHOE 21.04.17 PROJECT MNGR GREG RIORDAN 21.04.17
CO-ORDINATE SYSTEM MGA ZONE 56		HEIGHT DATUM AHD	
		CLIENT CLARENCE VALLEY COUNCIL HW10 - PACIFIC HIGHWAY UPGRADE MACLEAN TO DEVILS PULPIT PORTION B CONTROL LINE M2H0 CROSS SECTIONS RA02	
		SHEET No. 01 of 03	
		PREPARED FOR PACIFIC HIGHWAY OFFICE	
		RMS REGISTRATION No. DS2016/000619	
		ISSUE STATUS ISSUED FOR CONSTRUCTION	
		EDMS No. SF2015/118045	
		SHEET No. RA-B-07601	
		ISSUE A	

MAY BE INCOMPLETE IF COPIED
 C:\Projectwise\W2B\Working\Drawings_RA02\W2B-ABJ-B-RA-DRG-07602.dwg
 11 ON A3 SIZE ORIGINAL

NOTES

1. THE PRELOAD SURFACE AS SHOWN ON THE CROSS SECTIONS IS BASED ON THE DESIGN PRELOAD LEVELS AT THE TIME THE PRELOAD MATERIAL WAS PLACED. SOME SETTLEMENT IS EXPECTED TO HAVE OCCURRED THROUGH THESE ZONES AND AS SUCH THE EXISTING LEVELS OF THE PRELOAD SURFACE ARE EXPECTED TO BE LOWER THAN SHOWN. THE CONTRACTOR SHALL CONFIRM ALL EXISTING PRE-LOAD LEVELS ON SITE PRIOR TO CONSTRUCTION.



*Disclaimer: This information is to be used only for the purpose of inspecting fixing or varying road levels in accordance with Part 3 of the Roads Act 1993. In some locations the road configuration has been refined without impacting the road level.




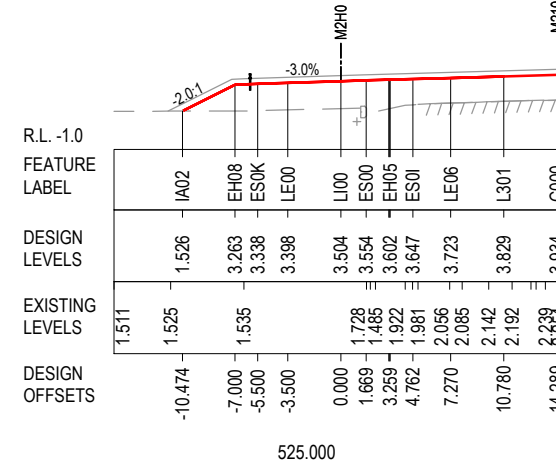

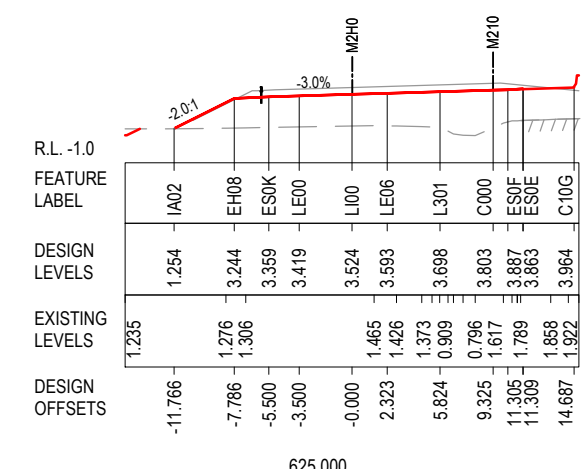
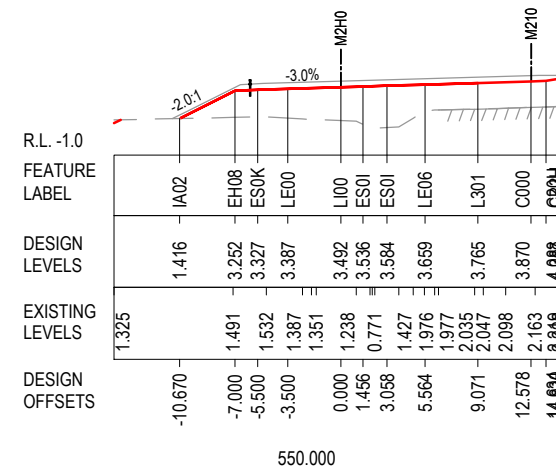

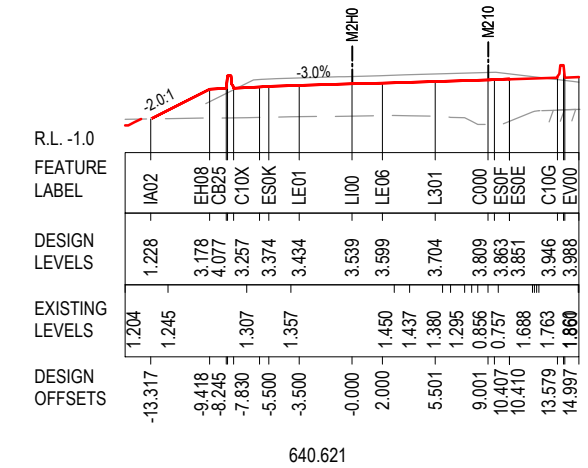
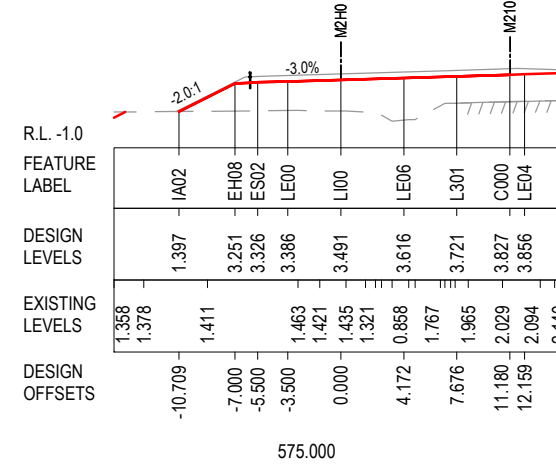
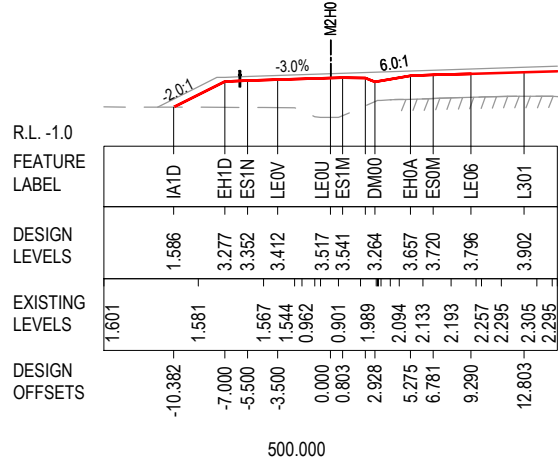
ACCEPTED FOR CONSTRUCTION

AMENDMENT / REVISION DESCRIPTION	DESIGN LOT CODE B-81-RA-02	DESIGN MODEL FILE(S) USED FOR DOCUMENTATION OF THIS DRAWING W2B-ABJ-B-RA-MOD-09002_WK68	PLOT DATE / TIME 21/04/17 10:25:38 AM James Terpening	PLOT BY James Terpening	CLIENT NSW GOVERNMENT	CLARENCE VALLEY COUNCIL HW10 - PACIFIC HIGHWAY UPGRADE MACLEAN TO DEVILS PULPIT PORTION B CONTROL LINE M2H0 CROSS SECTIONS RA02	A3
ISSUED FOR CONSTRUCTION	WVR No.	APPROVAL S.A.	SCALES ON A3 SIZE DRAWING 0 5 10 15 20 25 SCALE 1:500m	DRAWINGS / DESIGN PREPARED BY ARCADIS Beca	TITLE Transport Roads & Maritime Services	RMS REGISTRATION No. DS2016/000619	SHEET No. 02 of 03
			CO-ORDINATE SYSTEM MGA ZONE 56	HEIGHT DATUM AHD	PREPARED FOR PACIFIC HIGHWAY OFFICE	ISSUE STATUS ISSUED FOR CONSTRUCTION	EDMS No. SF2015/118045
						SHEET No. RA-B-07602	PART 1 ISSUE A

MAY BE INCOMPLETE IF COPIED
 C:\Projects\W2B\Working_Drawings_RA02\W2B-AB-JB-RA-DRG-07603.dwg
 11 ON A3 SIZE ORIGINAL

NOTES

1. THE PRELOAD SURFACE AS SHOWN ON THE CROSS SECTIONS IS BASED ON THE DESIGN PRELOAD LEVELS AT THE TIME THE PRELOAD MATERIAL WAS PLACED. SOME SETTLEMENT IS EXPECTED TO HAVE OCCURRED THROUGH THESE ZONES AND AS SUCH THE EXISTING LEVELS OF THE PRELOAD SURFACE ARE EXPECTED TO BE LOWER THAN SHOWN. THE CONTRACTOR SHALL CONFIRM ALL EXISTING PRE-LOAD LEVELS ON SITE PRIOR TO CONSTRUCTION.



*Disclaimer: This information is to be used only for the purpose of inspecting fixing or varying road levels in accordance with Part 3 of the Roads Act 1993. In some locations the road configuration has been refined without impacting the road level.



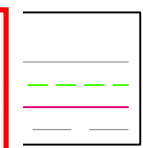
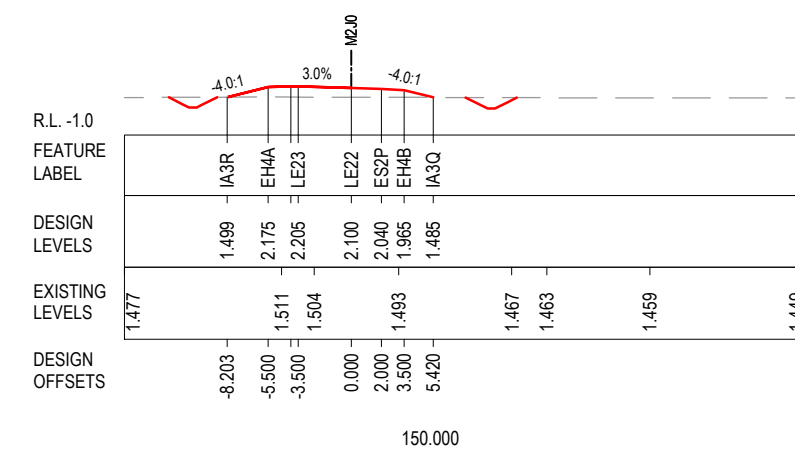
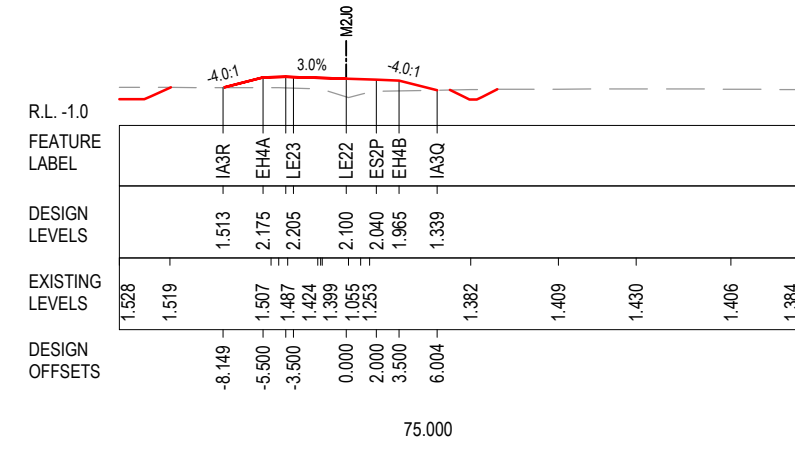
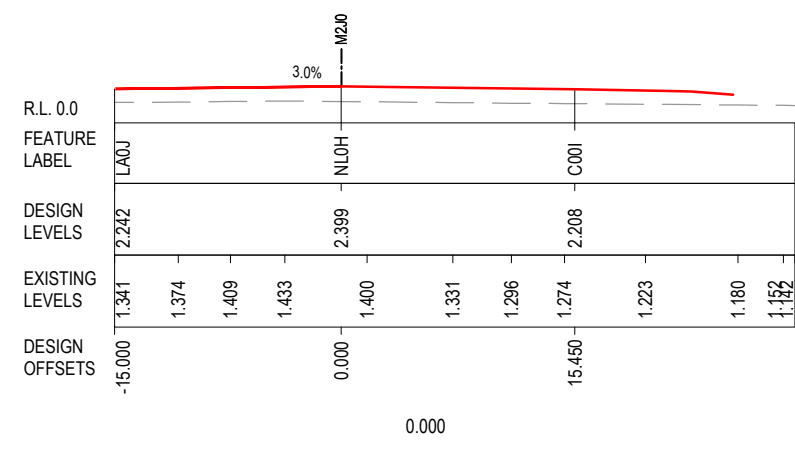
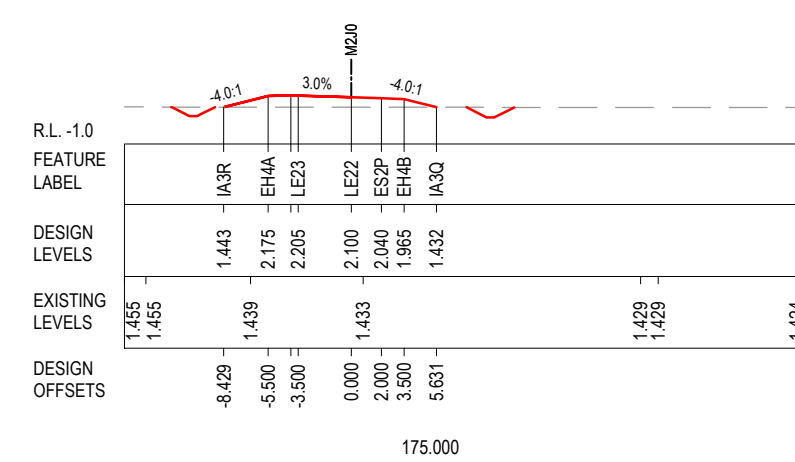
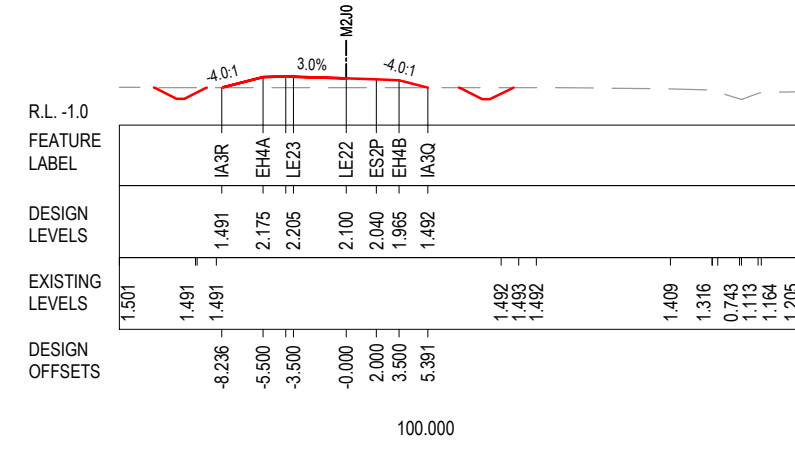
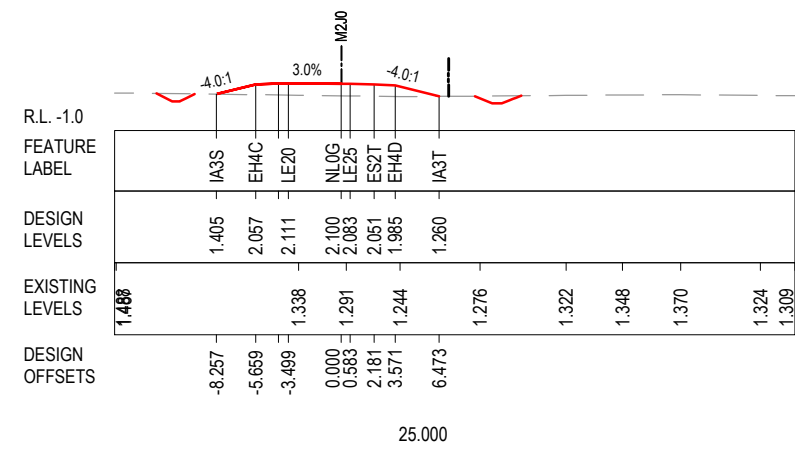
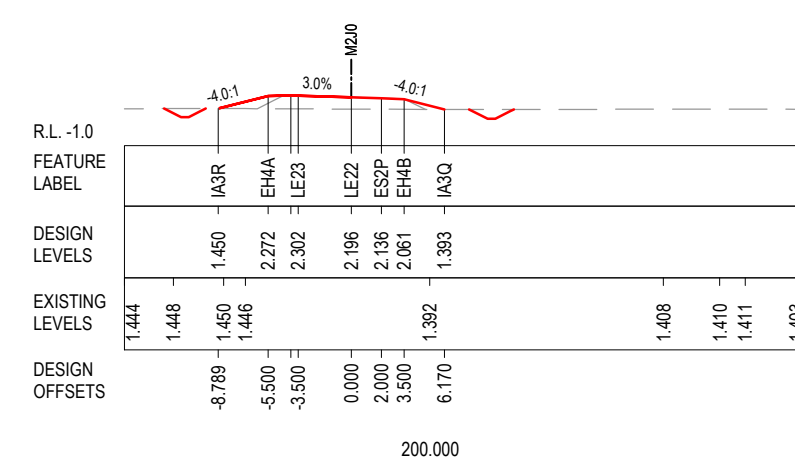

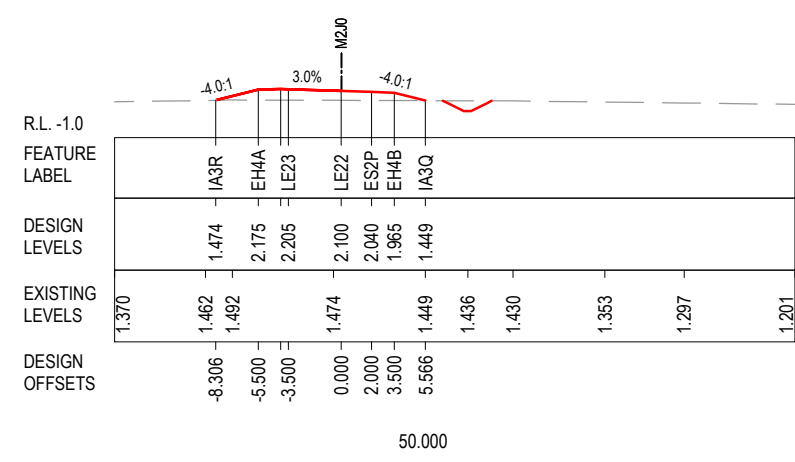
ACCEPTED FOR CONSTRUCTION

AMENDMENT / REVISION DESCRIPTION	DESIGN LOT CODE B-81-RA-02	DESIGN MODEL FILE(S) USED FOR DOCUMENTATION OF THIS DRAWING W2B-AB-JB-RA-MOD-09002_WK68	PLOT DATE / TIME 21/04/17 10:25:40 AM James Terpening	PLOT BY James Terpening	CLIENT CLARENCE VALLEY COUNCIL HW10 - PACIFIC HIGHWAY UPGRADE MACLEAN TO DEVILS PULPIT PORTION B CONTROL LINE M2H0 CROSS SECTIONS RA02	A3
	ISSUED FOR CONSTRUCTION	WVR No. APPROVAL S.A.	SCALES ON A3 SIZE DRAWING 0 5 10 15 20 25 SCALE 1:500m	DRAWINGS / DESIGN PREPARED BY ARCADIS Beca	NSW GOVERNMENT Transport Roads & Maritime Services	RMS REGISTRATION No. DS2016/000619
	CO-ORDINATE SYSTEM MGA ZONE 56	HEIGHT DATUM AHD			PREPARED FOR PACIFIC HIGHWAY OFFICE	SHEET No. 03 of 03 PART 1 ISSUE A
						ISSUE STATUS ISSUED FOR CONSTRUCTION
						EDMS No. SF2015/118045
						SHEET No. RA-B-07603
						© Roads and Maritime Services

MAY BE INCOMPLETE IF COPIED
 ON A3 SIZE ORIGINAL
 C:\Project\wise\W2B\Working\Drawings_RA02\W2B-ABJ-B-RA-DRG-07604.dwg

NOTES

1. THE PRELOAD SURFACE AS SHOWN ON THE CROSS SECTIONS IS BASED ON THE DESIGN PRELOAD LEVELS AT THE TIME THE PRELOAD MATERIAL WAS PLACED. SOME SETTLEMENT IS EXPECTED TO HAVE OCCURRED THROUGH THESE ZONES AND AS SUCH THE EXISTING LEVELS OF THE PRELOAD SURFACE ARE EXPECTED TO BE LOWER THAN SHOWN. THE CONTRACTOR SHALL CONFIRM ALL EXISTING PRE-LOAD LEVELS ON SITE PRIOR TO CONSTRUCTION.



***Disclaimer:** This information is to be used only for the purpose of inspecting fixing or varying road levels in accordance with Part 3 of the Roads Act 1993. In some locations the road configuration has been refined without impacting the road level.

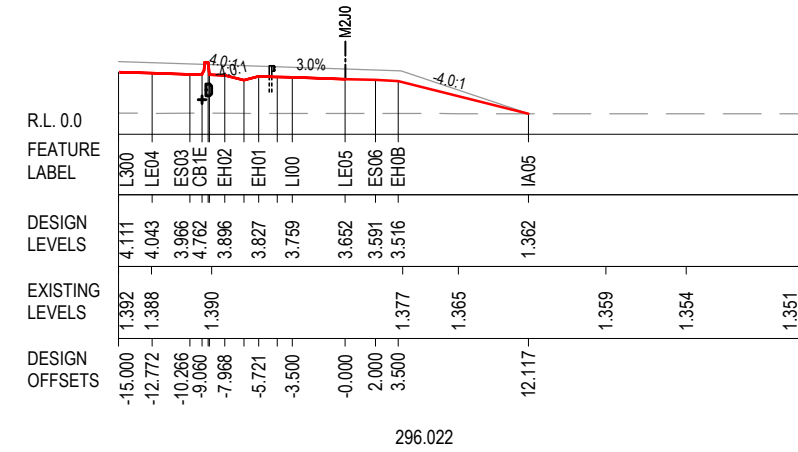
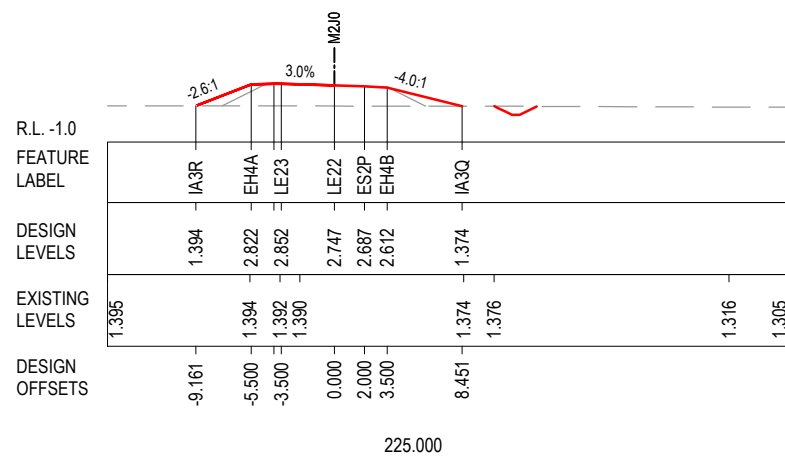
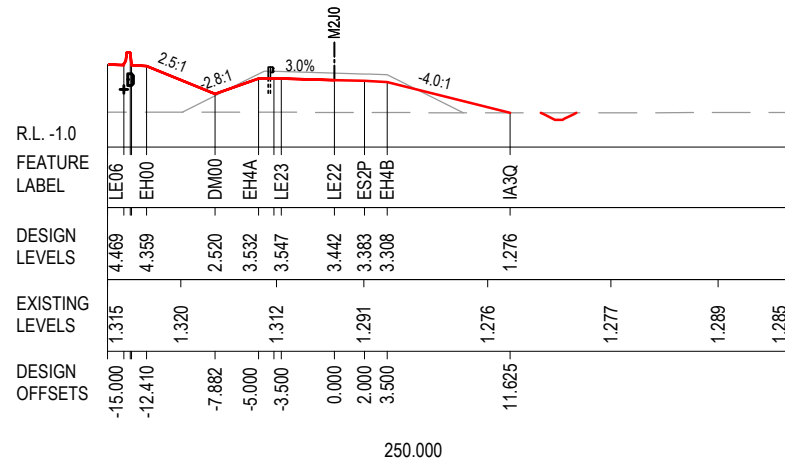
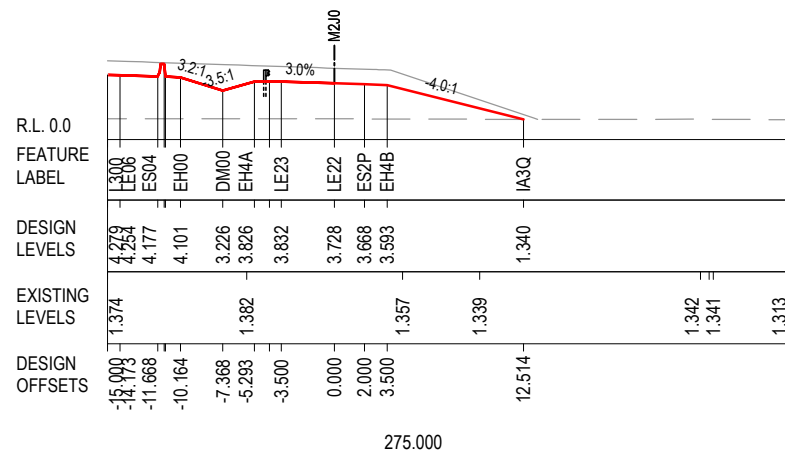
ACCEPTED FOR CONSTRUCTION

DESIGN LOT CODE B-81-RA-02	DESIGN MODEL FILE(S) USED FOR DOCUMENTATION OF THIS DRAWING W2B-ABJ-B-RA-MOD-09002_WK68	PLOT DATE / TIME 21/04/17 10:25:42 AM James Terpening	PLOT BY James Terpening	CLIENT CLARENCE VALLEY COUNCIL	A3
AMENDMENT / REVISION DESCRIPTION ISSUED FOR CONSTRUCTION	WVR No. APPROVAL S.A.	SCALES ON A3 SIZE DRAWING 0 5 10 15 20 25 SCALE 1:500m	DRAWINGS / DESIGN PREPARED BY ARCADIS Beca	NSW GOVERNMENT Transport Roads & Maritime Services	CLARENCE VALLEY COUNCIL HW10 - PACIFIC HIGHWAY UPGRADE MACLEAN TO DEVILS PULPIT PORTION B CONTROL LINE M2J0 CROSS SECTIONS RA02
			TITLE DRAWN DRG CHECK DESIGN DESIGN CHECK DESIGN MNGR PROJECT MNGR	PREPARED FOR PACIFIC HIGHWAY OFFICE	RMS REGISTRATION No. DS2016/000619
	CO-ORDINATE SYSTEM MGA ZONE 56	HEIGHT DATUM AHD	NAME JAMES TERPENING CRAIG DUNNINGHAM DANRO ODENDAL FARIZ RAHMAN DANIEL KEHOE GREG RIORDAN	DATE 21.04.17 21.04.17 21.04.17 21.04.17 21.04.17 21.04.17	SHEET No. 01 of 02 ISSUE STATUS ISSUED FOR CONSTRUCTION
					EDMS No. SF2015/118045
					SHEET No. RA-B-07604
					PART 1 ISSUE A

MAY BE INCOMPLETE IF COPIED FROM A3 SIZE ORIGINAL
C:\Project\wise\W2B\Working_Drawings_RA02\W2B-ABJ-B-RA-DRG-07605.dwg

NOTES

1. THE PRELOAD SURFACE AS SHOWN ON THE CROSS SECTIONS IS BASED ON THE DESIGN PRELOAD LEVELS AT THE TIME THE PRELOAD MATERIAL WAS PLACED. SOME SETTLEMENT IS EXPECTED TO HAVE OCCURRED THROUGH THESE ZONES AND AS SUCH THE EXISTING LEVELS OF THE PRELOAD SURFACE ARE EXPECTED TO BE LOWER THAN SHOWN. THE CONTRACTOR SHALL CONFIRM ALL EXISTING PRE-LOAD LEVELS ON SITE PRIOR TO CONSTRUCTION.



***Disclaimer:** This information is to be used only for the purpose of inspecting fixing or varying road levels in accordance with Part 3 of the Roads Act 1993. In some locations the road configuration has been refined without impacting the road level.



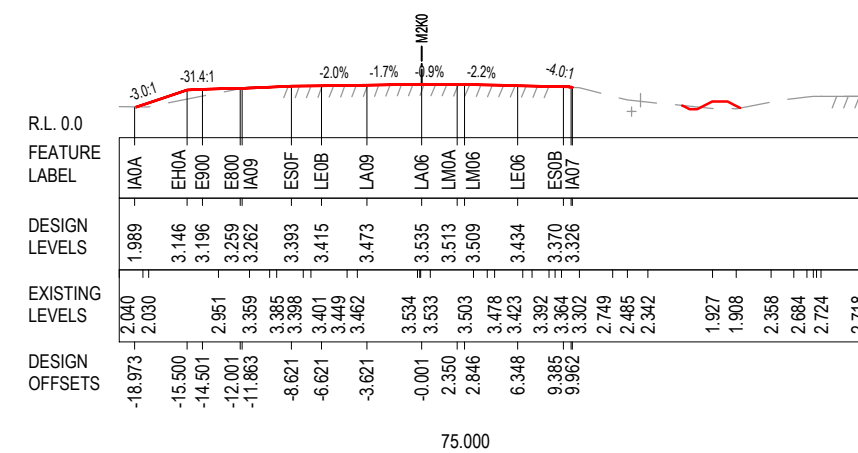
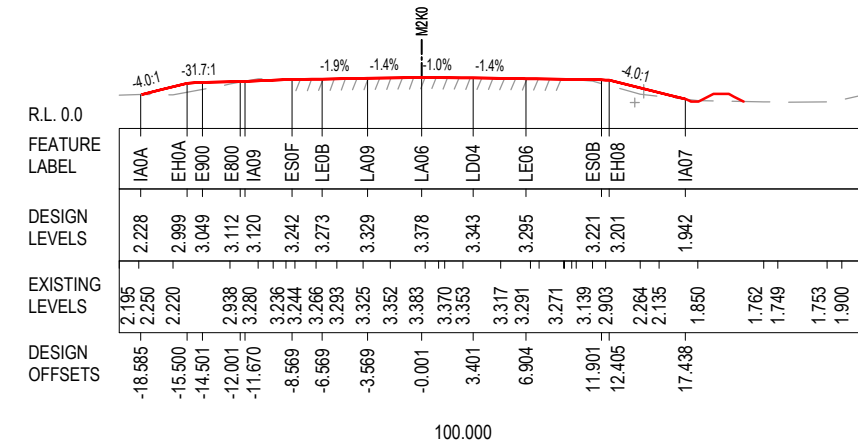
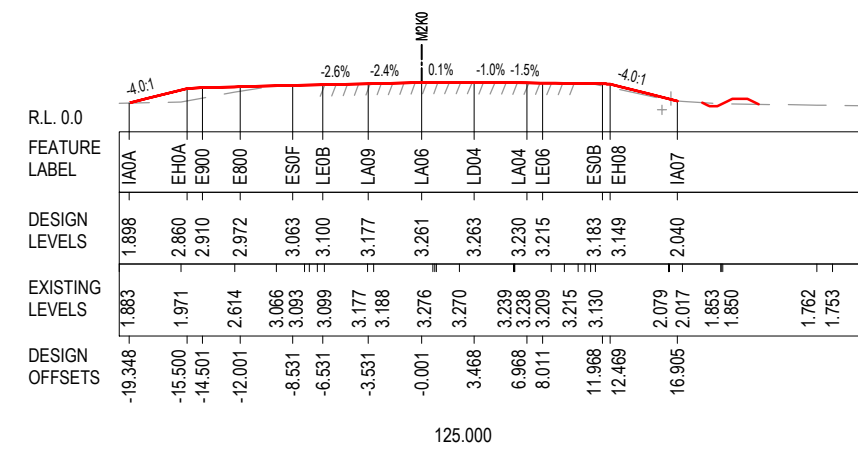
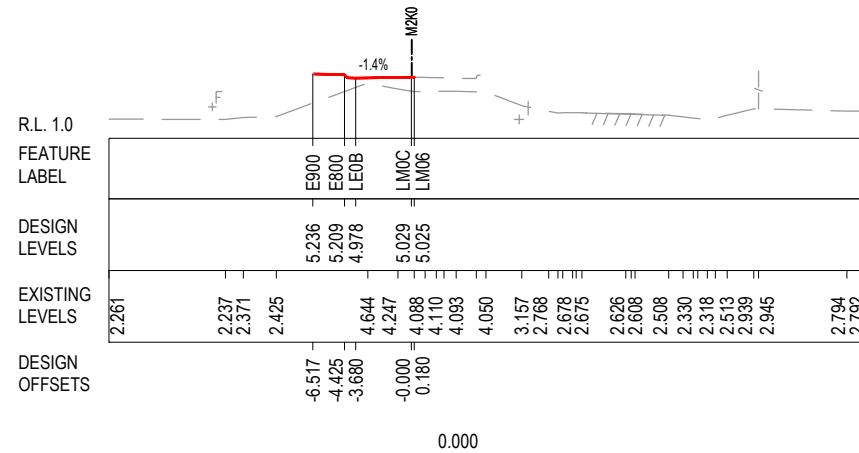
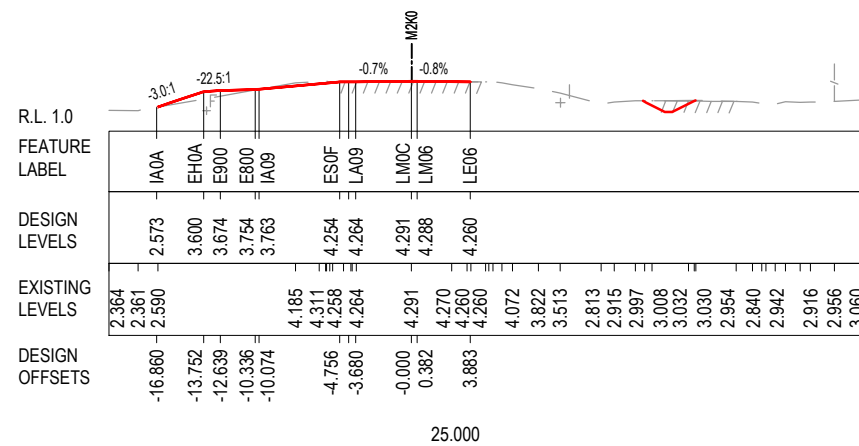
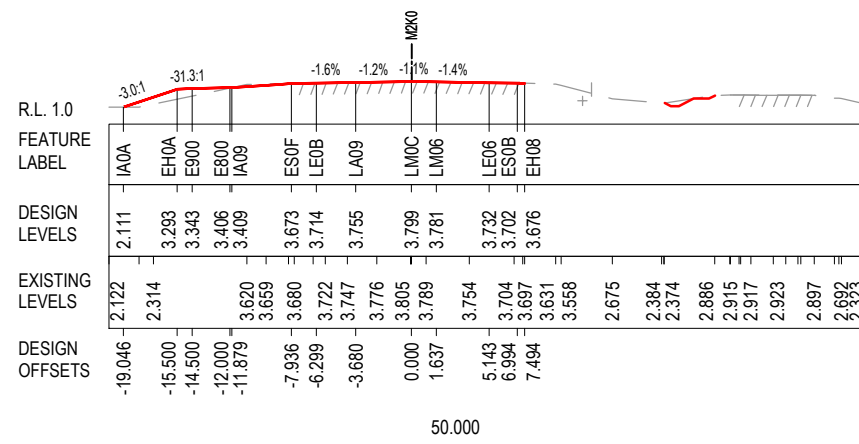
ACCEPTED FOR CONSTRUCTION

	DESIGN LOT CODE B-81-RA-02	DESIGN MODEL FILE(S) USED FOR DOCUMENTATION OF THIS DRAWING W2B-ABJ-B-RA-MOD-09002_WK68	PLOT DATE / TIME 21/04/17 10:25:44 AM James Terpening																					
AMENDMENT / REVISION DESCRIPTION ISSUED FOR CONSTRUCTION	WVR No. APPROVAL SA.	SCALES ON A3 SIZE DRAWING 0 5 10 15 20 25 SCALE 1:500m	DRAWINGS / DESIGN PREPARED BY ARCADIS Beca																					
		CO-ORDINATE SYSTEM MGA ZONE 56	HEIGHT DATUM AHD																					
			<table border="1" style="width: 100%; border-collapse: collapse;"> <thead> <tr> <th>TITLE</th> <th>NAME</th> <th>DATE</th> </tr> </thead> <tbody> <tr><td>DRAWN</td><td>JAMES TERPENING</td><td>21.04.17</td></tr> <tr><td>DRG CHECK</td><td>CRAIG DUNNINGHAM</td><td>21.04.17</td></tr> <tr><td>DESIGN</td><td>DANRO ODENDAL</td><td>21.04.17</td></tr> <tr><td>DESIGN CHECK</td><td>FARIZ RAHMAN</td><td>21.04.17</td></tr> <tr><td>DESIGN MNGR</td><td>DANIEL KEHOE</td><td>21.04.17</td></tr> <tr><td>PROJECT MNGR</td><td>GREG RIORDAN</td><td>21.04.17</td></tr> </tbody> </table>	TITLE	NAME	DATE	DRAWN	JAMES TERPENING	21.04.17	DRG CHECK	CRAIG DUNNINGHAM	21.04.17	DESIGN	DANRO ODENDAL	21.04.17	DESIGN CHECK	FARIZ RAHMAN	21.04.17	DESIGN MNGR	DANIEL KEHOE	21.04.17	PROJECT MNGR	GREG RIORDAN	21.04.17
TITLE	NAME	DATE																						
DRAWN	JAMES TERPENING	21.04.17																						
DRG CHECK	CRAIG DUNNINGHAM	21.04.17																						
DESIGN	DANRO ODENDAL	21.04.17																						
DESIGN CHECK	FARIZ RAHMAN	21.04.17																						
DESIGN MNGR	DANIEL KEHOE	21.04.17																						
PROJECT MNGR	GREG RIORDAN	21.04.17																						
			<table border="1" style="width: 100%; border-collapse: collapse;"> <thead> <tr> <th colspan="2">CLIENT</th> </tr> </thead> <tbody> <tr> <td style="text-align: center;"> Transport Roads & Maritime Services</td> <td>CLARENCE VALLEY COUNCIL HW10 - PACIFIC HIGHWAY UPGRADE MACLEAN TO DEVILS PULPIT PORTION B CONTROL LINE M2J0 CROSS SECTIONS RA02</td> </tr> </tbody> </table>	CLIENT		Transport Roads & Maritime Services	CLARENCE VALLEY COUNCIL HW10 - PACIFIC HIGHWAY UPGRADE MACLEAN TO DEVILS PULPIT PORTION B CONTROL LINE M2J0 CROSS SECTIONS RA02																	
CLIENT																								
Transport Roads & Maritime Services	CLARENCE VALLEY COUNCIL HW10 - PACIFIC HIGHWAY UPGRADE MACLEAN TO DEVILS PULPIT PORTION B CONTROL LINE M2J0 CROSS SECTIONS RA02																							
			<table border="1" style="width: 100%; border-collapse: collapse;"> <thead> <tr> <th colspan="2">PREPARED FOR</th> </tr> </thead> <tbody> <tr> <td style="text-align: center;">PACIFIC HIGHWAY OFFICE</td> <td>RMS REGISTRATION No. DS2016/000619</td> </tr> </tbody> </table>	PREPARED FOR		PACIFIC HIGHWAY OFFICE	RMS REGISTRATION No. DS2016/000619																	
PREPARED FOR																								
PACIFIC HIGHWAY OFFICE	RMS REGISTRATION No. DS2016/000619																							
			<table border="1" style="width: 100%; border-collapse: collapse;"> <thead> <tr> <th>ISSUE STATUS</th> <th>EDMS No.</th> <th>SHEET No.</th> <th>PART</th> </tr> </thead> <tbody> <tr> <td>ISSUED FOR CONSTRUCTION</td> <td>SF2015/118045</td> <td>RA-B-07605</td> <td style="text-align: center;">1 A</td> </tr> </tbody> </table>	ISSUE STATUS	EDMS No.	SHEET No.	PART	ISSUED FOR CONSTRUCTION	SF2015/118045	RA-B-07605	1 A													
ISSUE STATUS	EDMS No.	SHEET No.	PART																					
ISSUED FOR CONSTRUCTION	SF2015/118045	RA-B-07605	1 A																					

NOTES

1. THE PRELOAD SURFACE AS SHOWN ON THE CROSS SECTIONS IS BASED ON THE DESIGN PRELOAD LEVELS AT THE TIME THE PRELOAD MATERIAL WAS PLACED. SOME SETTLEMENT IS EXPECTED TO HAVE OCCURRED THROUGH THESE ZONES AND AS SUCH THE EXISTING LEVELS OF THE PRELOAD SURFACE ARE EXPECTED TO BE LOWER THAN SHOWN. THE CONTRACTOR SHALL CONFIRM ALL EXISTING PRE-LOAD LEVELS ON SITE PRIOR TO CONSTRUCTION.

*Disclaimer: This information is to be used only for the purpose of inspecting fixing or varying road levels in accordance with Part 3 of the Roads Act 1993. In some locations the road configuration has been refined without impacting the road level.



ACCEPTED FOR CONSTRUCTION

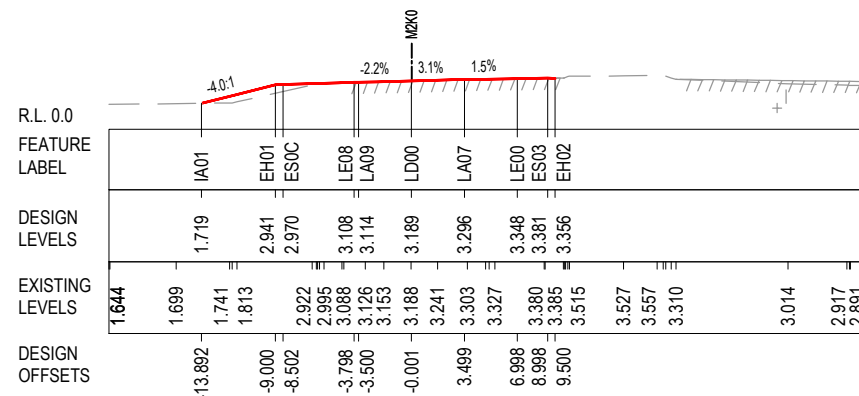
AMENDMENT / REVISION DESCRIPTION		DESIGN LOT CODE B-81-RA-02	DESIGN MODEL FILE(S) USED FOR DOCUMENTATION OF THIS DRAWING W2B-ABJ-B-RA-MOD-09002_WK68	PLOT DATE / TIME 21/04/17 10:25:46 AM James Terpening	PLOT BY James Terpening	CLIENT CLARENCE VALLEY COUNCIL HW10 - PACIFIC HIGHWAY UPGRADE MACLEAN TO DEVILS PULPIT PORTION B CONTROL LINE M2K0 CROSS SECTIONS RA02	A3
ISSUED FOR CONSTRUCTION		WVR No.	APPROVAL SA	SCALES ON A3 SIZE DRAWING 0 5 10 15 20 25 SCALE 1:500m	DRAWINGS / DESIGN PREPARED BY ARCADIS Beca		RMS REGISTRATION No. DS2016/000619
		CO-ORDINATE SYSTEM MGA ZONE 56	HEIGHT DATUM AHD	TITLE	NAME	DATE	SHEET No. 01 of 15
				DRAWN	JAMES TERPENING	21.04.17	PART 1
				DRG CHECK	CRAIG DUNNINGHAM	21.04.17	ISSUE A
				DESIGN	DANRO ODENDAL	21.04.17	
				DESIGN CHECK	FARIZ RAHMAN	21.04.17	
				DESIGN MNGR	DANIEL KEHOE	21.04.17	
				PROJECT MNGR	GREG RIORDAN	21.04.17	
				PREPARED FOR PACIFIC HIGHWAY OFFICE			ISSUE STATUS ISSUED FOR CONSTRUCTION
							EDMS No. SF2015/118045
							SHEET No. RA-B-07606
							© Roads and Maritime Services

MAY BE INCOMPLETE IF COPIED
C:\Projectwise\W2B\Working_Drawings_RA02\W2B-ABJ-B-RA-DRG-07607.dwg
1: ON A3 SIZE ORIGINAL

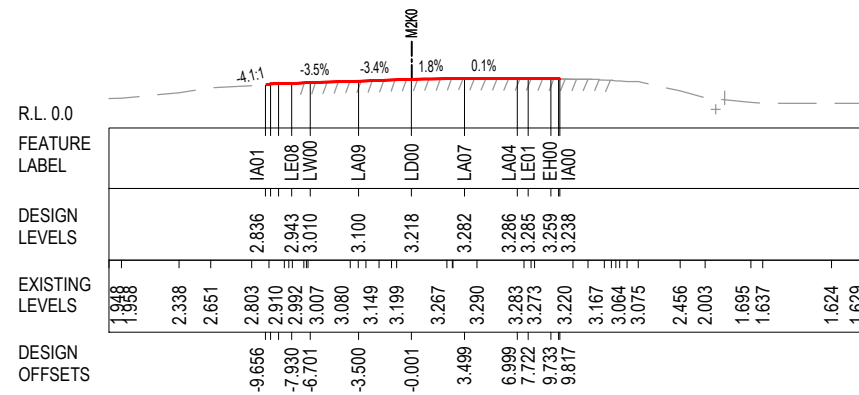
NOTES

1. THE PRELOAD SURFACE AS SHOWN ON THE CROSS SECTIONS IS BASED ON THE DESIGN PRELOAD LEVELS AT THE TIME THE PRELOAD MATERIAL WAS PLACED. SOME SETTLEMENT IS EXPECTED TO HAVE OCCURRED THROUGH THESE ZONES AND AS SUCH THE EXISTING LEVELS OF THE PRELOAD SURFACE ARE EXPECTED TO BE LOWER THAN SHOWN. THE CONTRACTOR SHALL CONFIRM ALL EXISTING PRE-LOAD LEVELS ON SITE PRIOR TO CONSTRUCTION.

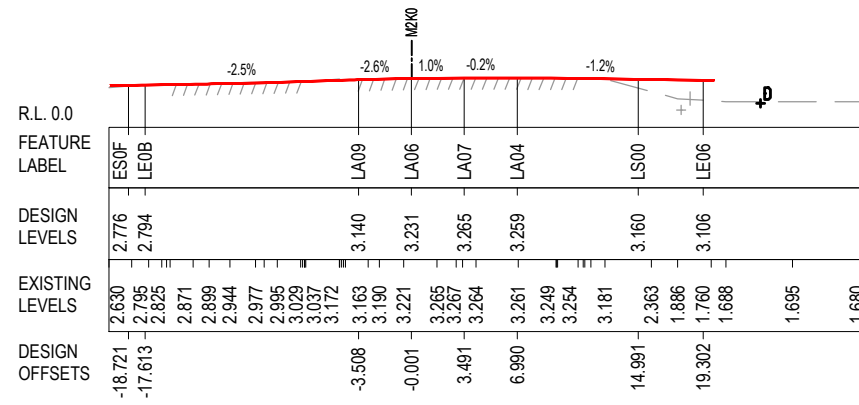
*Disclaimer: This information is to be used only for the purpose of inspecting fixing or varying road levels in accordance with Part 3 of the Roads Act 1993. In some locations the road configuration has been refined without impacting the road level.



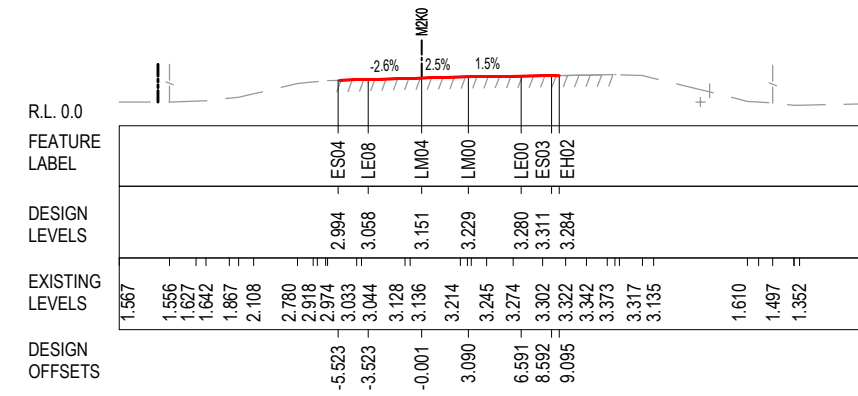
200.000



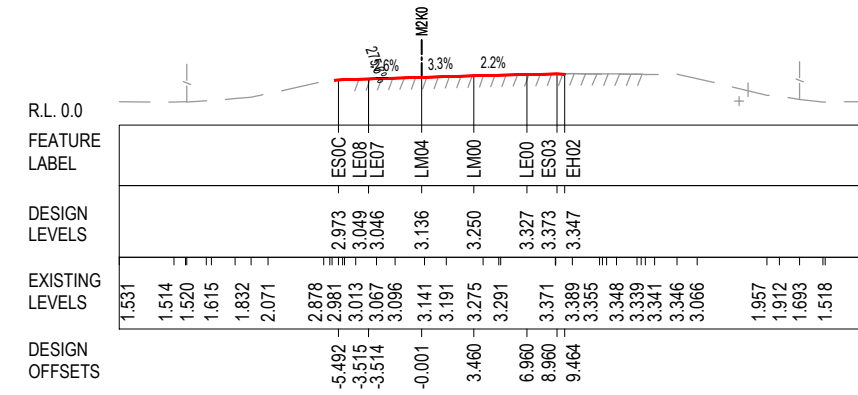
175.000



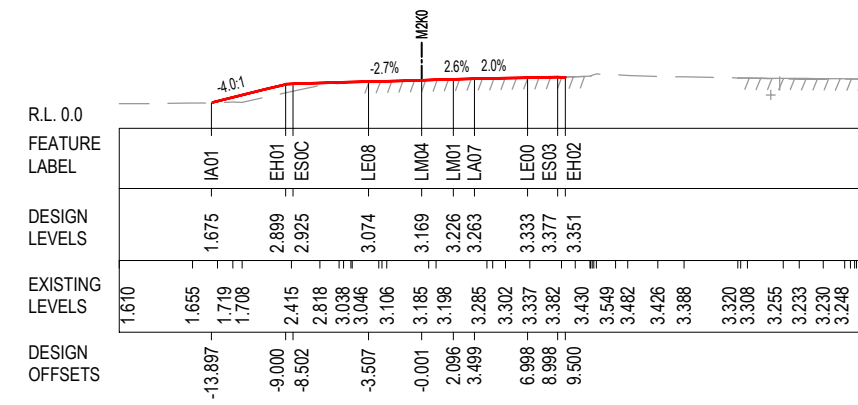
150.000



275.000



250.000



225.000



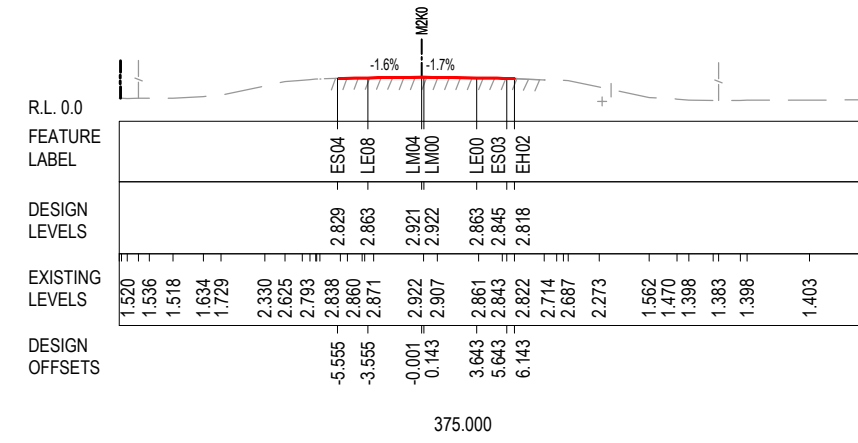
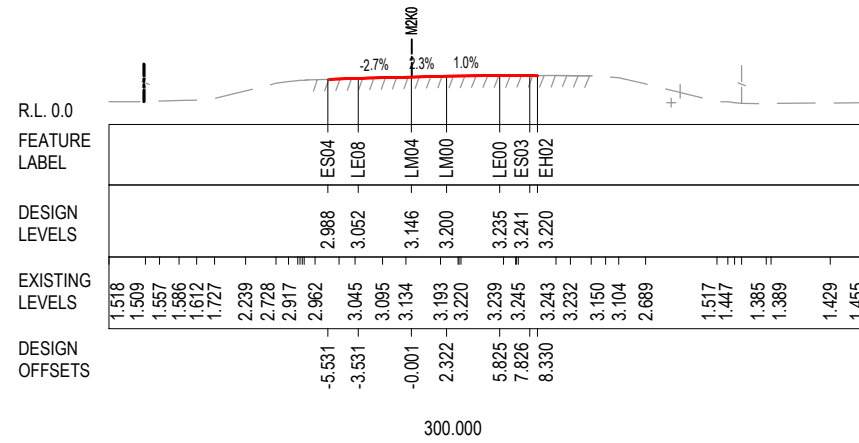
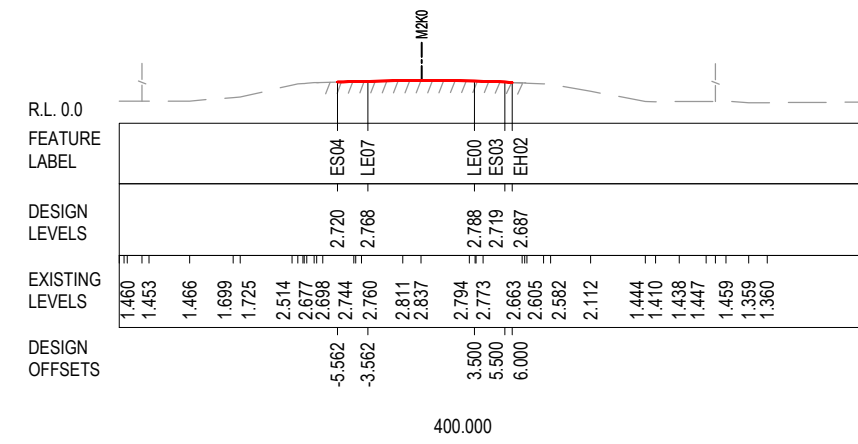
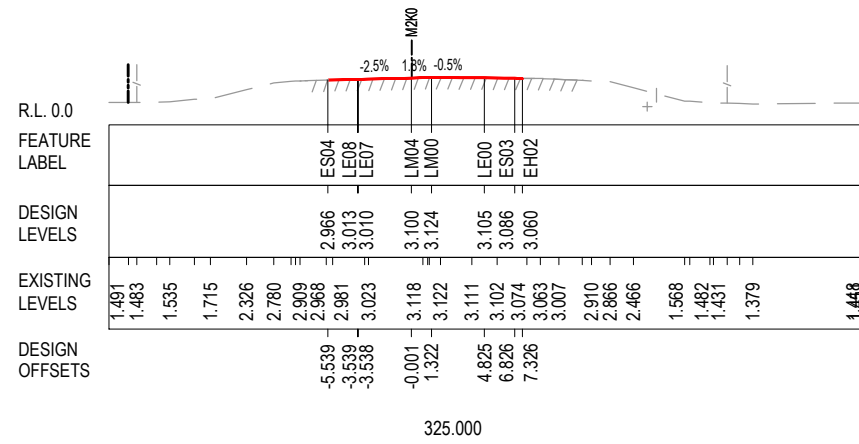
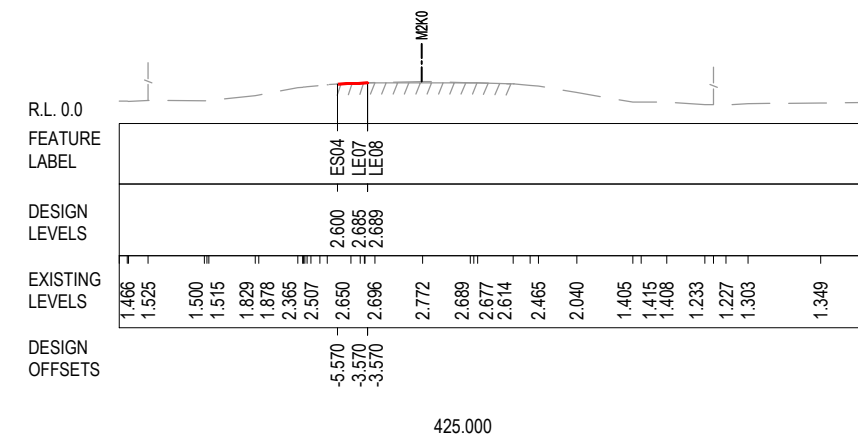
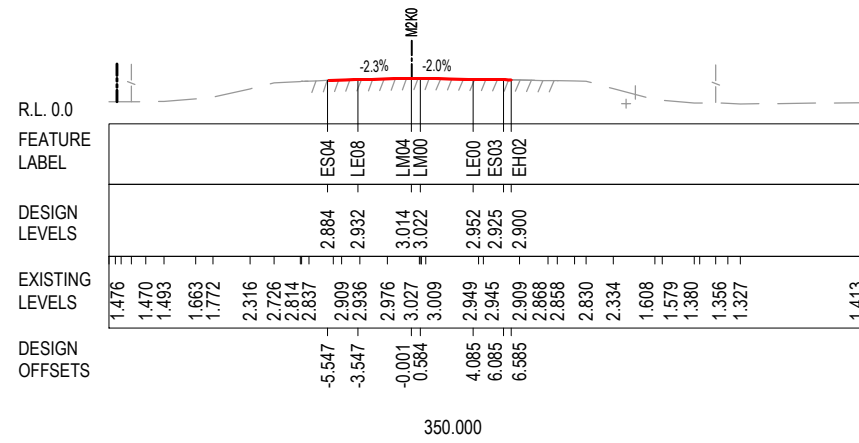
ACCEPTED FOR CONSTRUCTION

AMENDMENT / REVISION DESCRIPTION		DESIGN LOT CODE B-81-RA-02	DESIGN MODEL FILE(S) USED FOR DOCUMENTATION OF THIS DRAWING W2B-ABJ-B-RA-MOD-09002_WK68	PLOT DATE / TIME 21/04/17 10:25:49 AM James Terpening	PLOT BY James Terpening	CLIENT Transport Roads & Maritime Services	CLARENCE VALLEY COUNCIL HW10 - PACIFIC HIGHWAY UPGRADE MACLEAN TO DEVILS PULPIT PORTION B CONTROL LINE M2K0 CROSS SECTIONS RA02	A3
ISSUED FOR CONSTRUCTION		WVR No.	APPROVAL SA	DRAWINGS / DESIGN PREPARED BY		RMS REGISTRATION No. DS2016/000619		SHEET No. 02 of 15
						PREPARED FOR PACIFIC HIGHWAY OFFICE		ISSUE STATUS ISSUED FOR CONSTRUCTION
		CO-ORDINATE SYSTEM MGA ZONE 56	HEIGHT DATUM AHD	TITLE NAME DATE DRAWN JAMES TERPENING 21.04.17 DRG CHECK CRAIG DUNNINGHAM 21.04.17 DESIGN DANRO ODENDAL 21.04.17 DESIGN CHECK FARIZ RAHMAN 21.04.17 DESIGN MNGR DANIEL KEHOE 21.04.17 PROJECT MNGR GREG RIORDAN 21.04.17		SHEET No. SF2015/118045 RA-B-07607		ISSUE A

MAY BE INCOMPLETE IF COPIED
 ON A3 SIZE ORIGINAL
 C:\Project\wise\W2B\Working_Drawings_RA02\W2B-ABJ-B-RA-DRG-07608.dwg

NOTES

1. THE PRELOAD SURFACE AS SHOWN ON THE CROSS SECTIONS IS BASED ON THE DESIGN PRELOAD LEVELS AT THE TIME THE PRELOAD MATERIAL WAS PLACED. SOME SETTLEMENT IS EXPECTED TO HAVE OCCURRED THROUGH THESE ZONES AND AS SUCH THE EXISTING LEVELS OF THE PRELOAD SURFACE ARE EXPECTED TO BE LOWER THAN SHOWN. THE CONTRACTOR SHALL CONFIRM ALL EXISTING PRE-LOAD LEVELS ON SITE PRIOR TO CONSTRUCTION.



*Disclaimer: This information is to be used only for the purpose of inspecting fixing or varying road levels in accordance with Part 3 of the Roads Act 1993. In some locations the road configuration has been refined without impacting the road level.



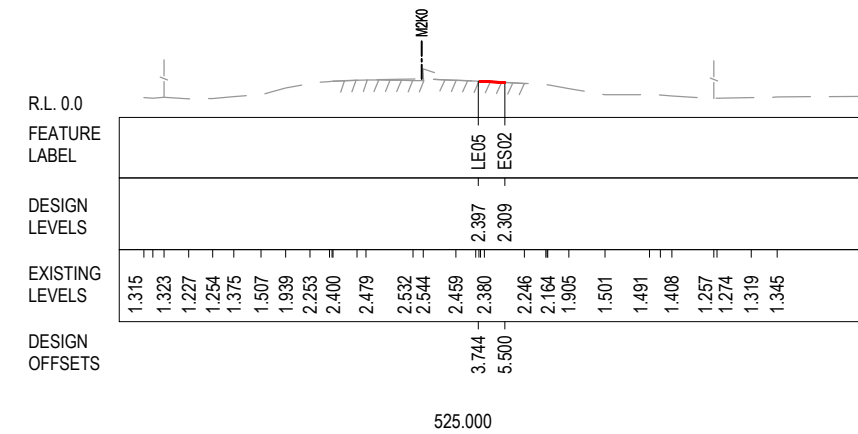
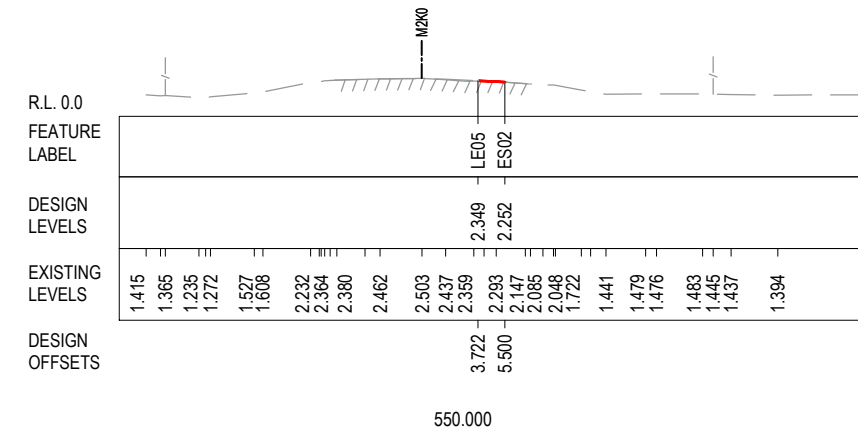
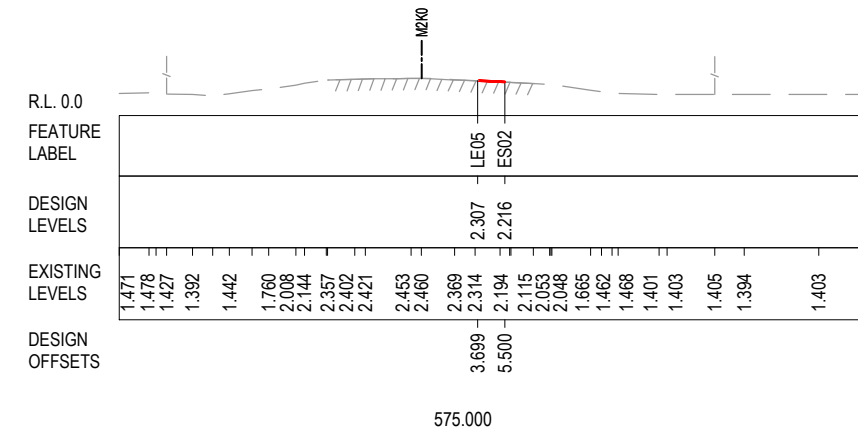
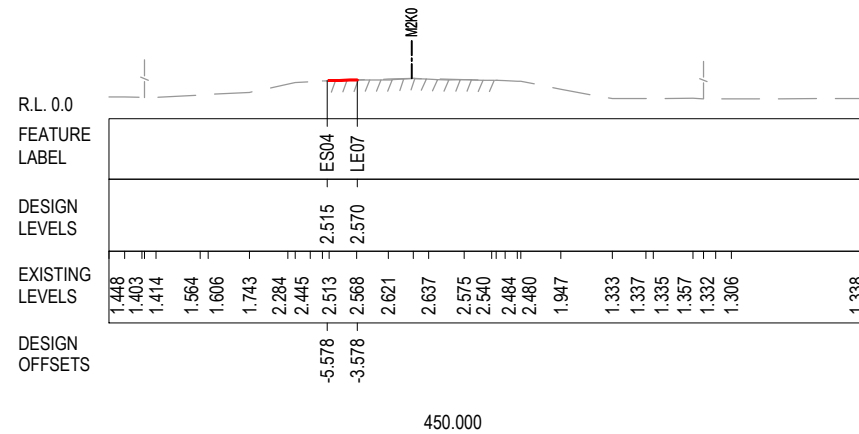
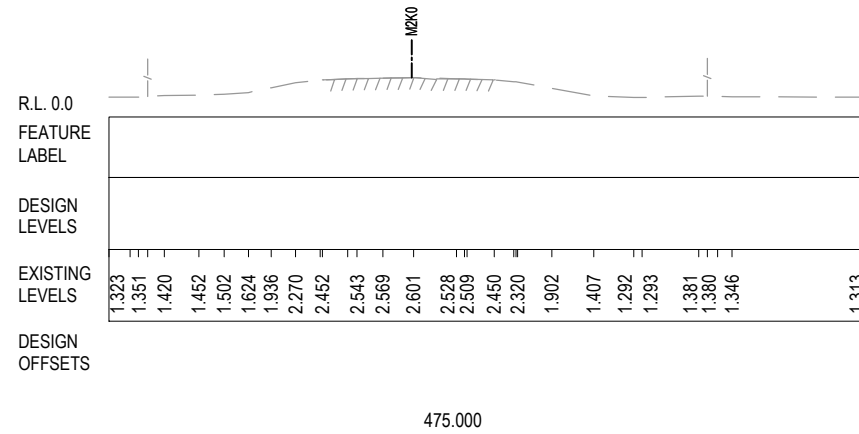
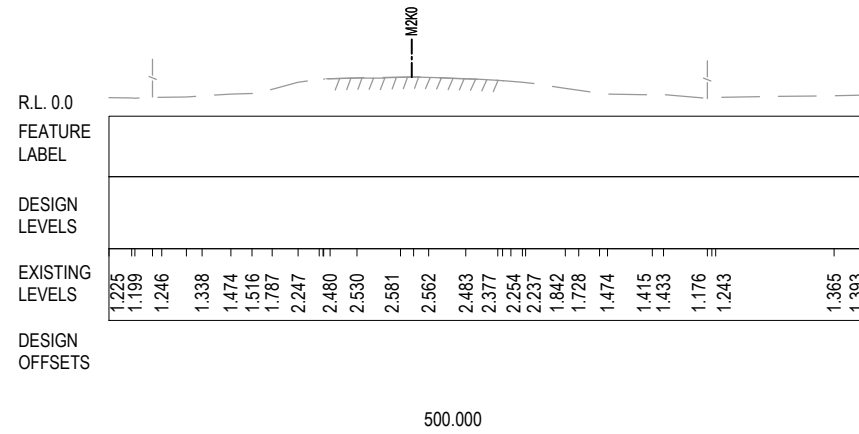
ACCEPTED FOR CONSTRUCTION

DESIGN LOT CODE B-81-RA-02	DESIGN MODEL FILE(S) USED FOR DOCUMENTATION OF THIS DRAWING W2B-ABJ-B-RA-MOD-09002_WK68	PLOT DATE / TIME 21/04/17 10:25:51 AM James Terpening	PLOT BY James Terpening	CLIENT CLARENCE VALLEY COUNCIL HW10 - PACIFIC HIGHWAY UPGRADE MACLEAN TO DEVILS PULPIT PORTION B CONTROL LINE M2K0 CROSS SECTIONS RA02	A3
AMENDMENT / REVISION DESCRIPTION ISSUED FOR CONSTRUCTION	WVR No. APPROVAL SA	SCALES ON A3 SIZE DRAWING 0 5 10 15 20 25 SCALE 1:500m	DRAWINGS / DESIGN PREPARED BY ARCADIS Beca	TITLE Transport Roads & Maritime Services	RMS REGISTRATION No. DS2016/000619
	CO-ORDINATE SYSTEM MGA ZONE 56	HEIGHT DATUM AHD	DESIGN CHECK CRAIG DUNNINGHAM	PREPARED FOR PACIFIC HIGHWAY OFFICE	ISSUE STATUS ISSUED FOR CONSTRUCTION
			DESIGN DANRO ODENDAL		EDMS No. SF2015/118045
			DESIGN CHECK FARIZ RAHMAN		SHEET No. RA-B-07608
			DESIGN MNGR DANIEL KEHOE		ISSUE A
			PROJECT MNGR GREG RIORDAN		© Roads and Maritime Services

MAY BE INCOMPLETE IF COPIED
C:\Projectwise\W2B\Working\Drawings_RA02\W2B-ABJ-B-RA-DRG-07609.dwg
11 ON A3 SIZE ORIGINAL

NOTES

1. THE PRELOAD SURFACE AS SHOWN ON THE CROSS SECTIONS IS BASED ON THE DESIGN PRELOAD LEVELS AT THE TIME THE PRELOAD MATERIAL WAS PLACED. SOME SETTLEMENT IS EXPECTED TO HAVE OCCURRED THROUGH THESE ZONES AND AS SUCH THE EXISTING LEVELS OF THE PRELOAD SURFACE ARE EXPECTED TO BE LOWER THAN SHOWN. THE CONTRACTOR SHALL CONFIRM ALL EXISTING PRE-LOAD LEVELS ON SITE PRIOR TO CONSTRUCTION.



***Disclaimer:** This information is to be used only for the purpose of inspecting fixing or varying road levels in accordance with Part 3 of the Roads Act 1993. In some locations the road configuration has been refined without impacting the road level.



ACCEPTED FOR CONSTRUCTION

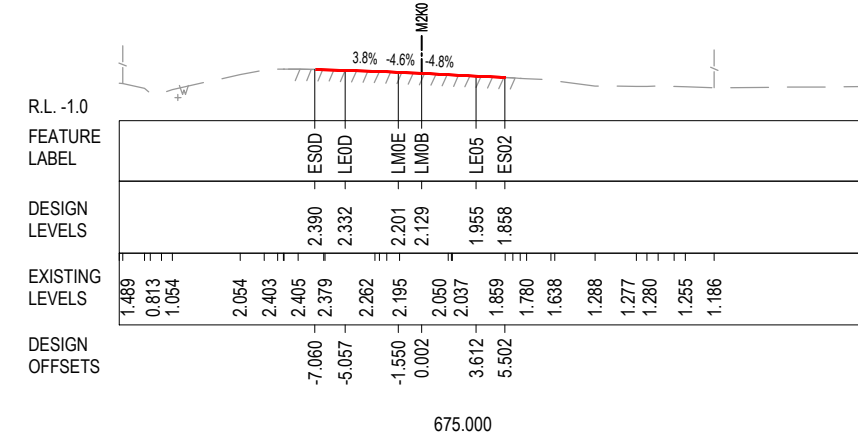
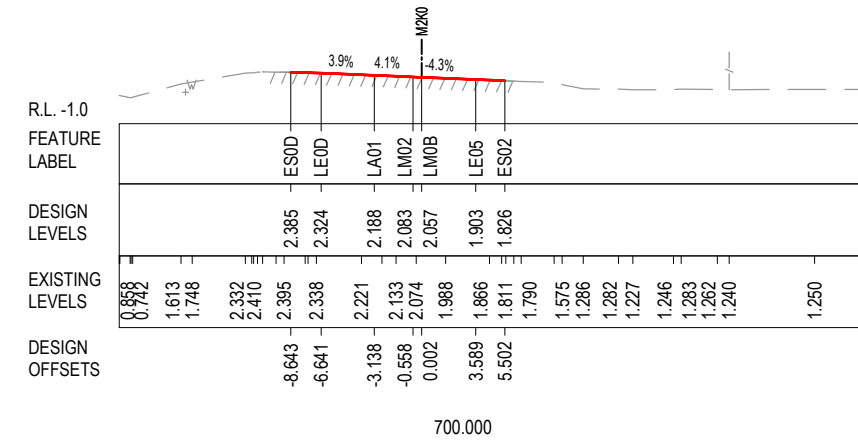
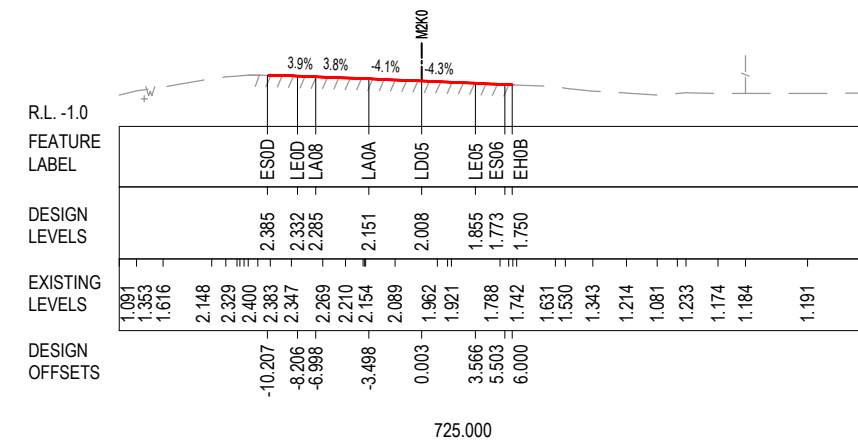
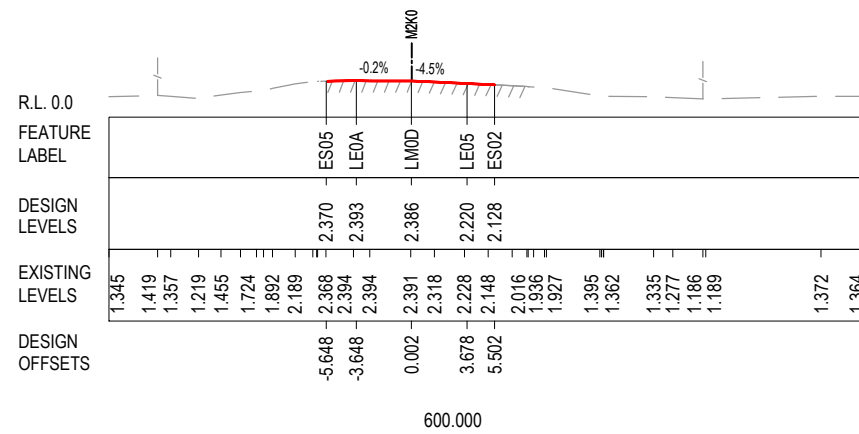
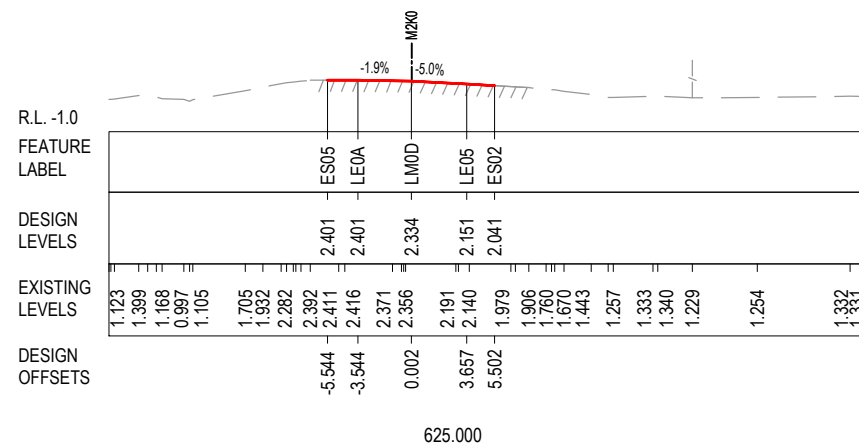
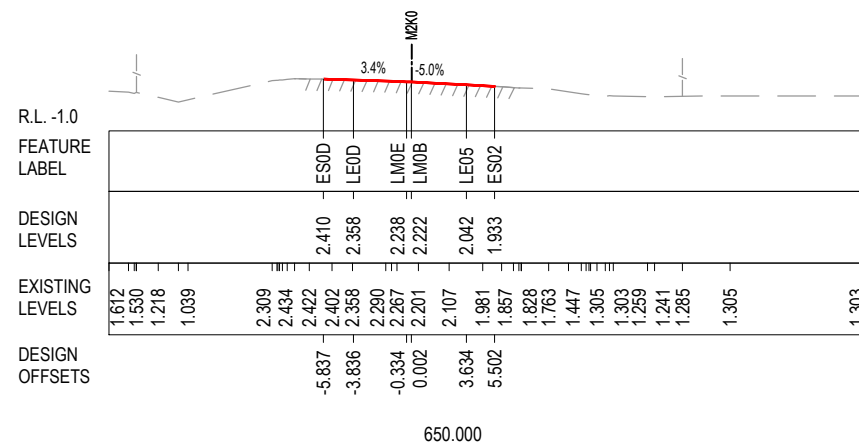
	DESIGN LOT CODE B-81-RA-02	DESIGN MODEL FILE(S) USED FOR DOCUMENTATION OF THIS DRAWING W2B-ABJ-B-RA-MOD-09002_WK68	PLOT DATE / TIME 21/04/17 10:25:53 AM James Terpening
AMENDMENT / REVISION DESCRIPTION ISSUED FOR CONSTRUCTION	WVR No. APPROVAL SA.	SCALES ON A3 SIZE DRAWING 0 5 10 15 20 25 SCALE 1:500m	DRAWINGS / DESIGN PREPARED BY ARCADIS Beca
		CO-ORDINATE SYSTEM MGA ZONE 56	HEIGHT DATUM AHD
			TITLE NAME DATE DRAWN JAMES TERPENING 21.04.17 DRG CHECK CRAIG DUNNINGHAM 21.04.17 DESIGN DANRO ODENDAL 21.04.17 DESIGN CHECK FARIZ RAHMAN 21.04.17 DESIGN MNGR DANIEL KEHOE 21.04.17 PROJECT MNGR GREG RIORDAN 21.04.17
			CLIENT NSW GOVERNMENT Transport Roads & Maritime Services PREPARED FOR PACIFIC HIGHWAY OFFICE
			CLARENCE VALLEY COUNCIL HW10 - PACIFIC HIGHWAY UPGRADE MACLEAN TO DEVILS PULPIT PORTION B CONTROL LINE M2K0 CROSS SECTIONS RA02 RMS REGISTRATION No. DS2016/000619 ISSUE STATUS ISSUED FOR CONSTRUCTION
			EDMS No. SF2015/118045 SHEET No. RA-B-07609 PART 1 ISSUE A

A3

SHEET No. 04 of 15

NOTES

1. THE PRELOAD SURFACE AS SHOWN ON THE CROSS SECTIONS IS BASED ON THE DESIGN PRELOAD LEVELS AT THE TIME THE PRELOAD MATERIAL WAS PLACED. SOME SETTLEMENT IS EXPECTED TO HAVE OCCURRED THROUGH THESE ZONES AND AS SUCH THE EXISTING LEVELS OF THE PRELOAD SURFACE ARE EXPECTED TO BE LOWER THAN SHOWN. THE CONTRACTOR SHALL CONFIRM ALL EXISTING PRE-LOAD LEVELS ON SITE PRIOR TO CONSTRUCTION.



*Disclaimer: This information is to be used only for the purpose of inspecting fixing or varying road levels in accordance with Part 3 of the Roads Act 1993. In some locations the road configuration has been refined without impacting the road level.



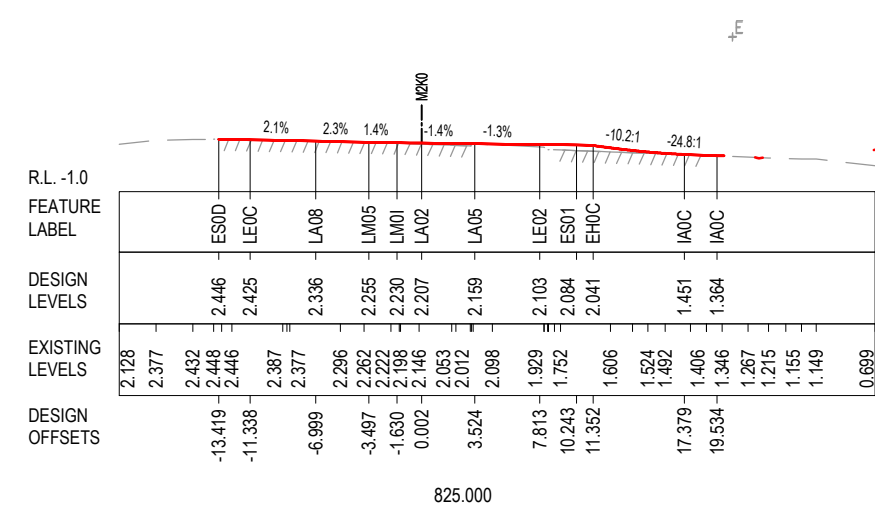
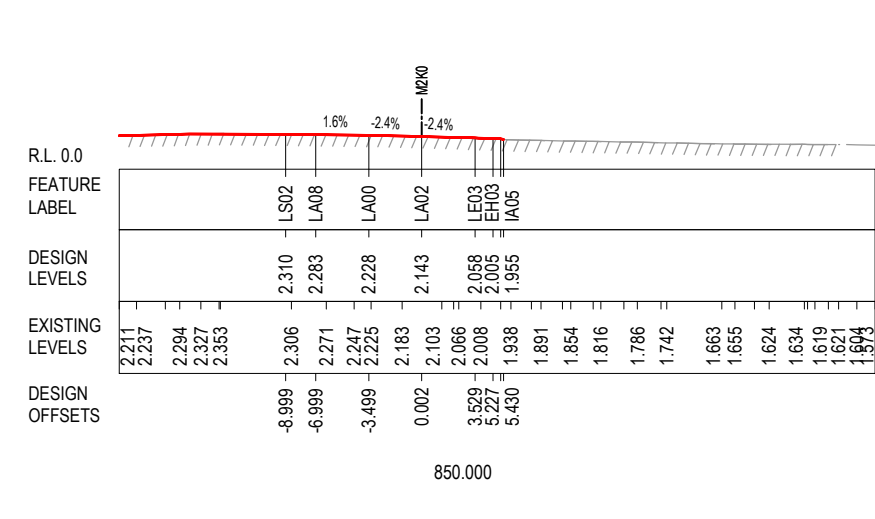
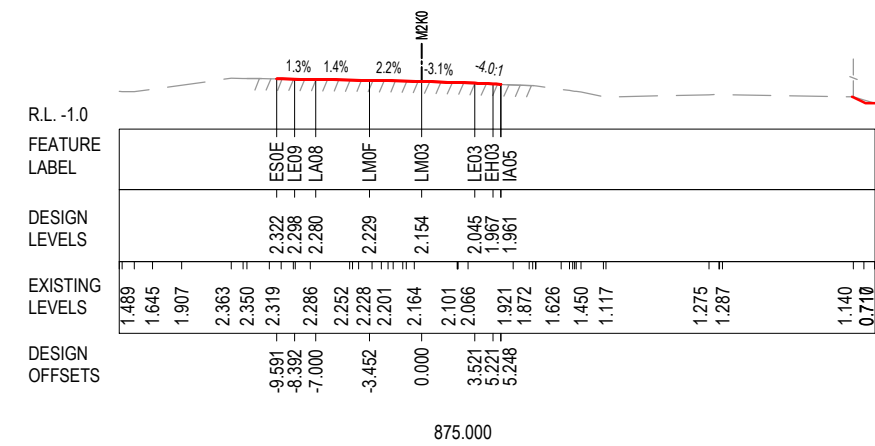
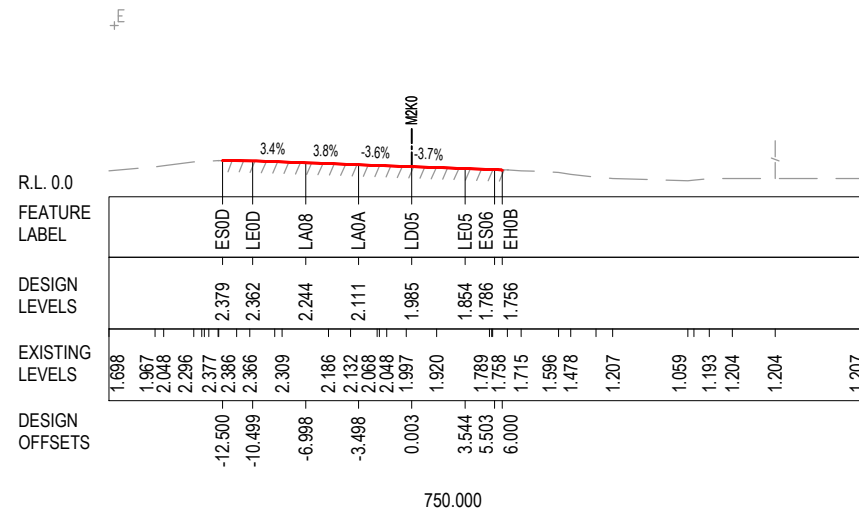
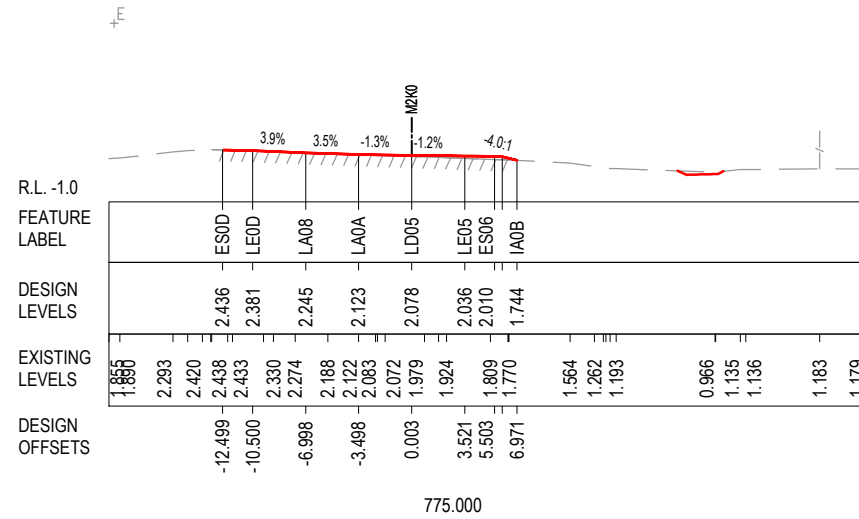
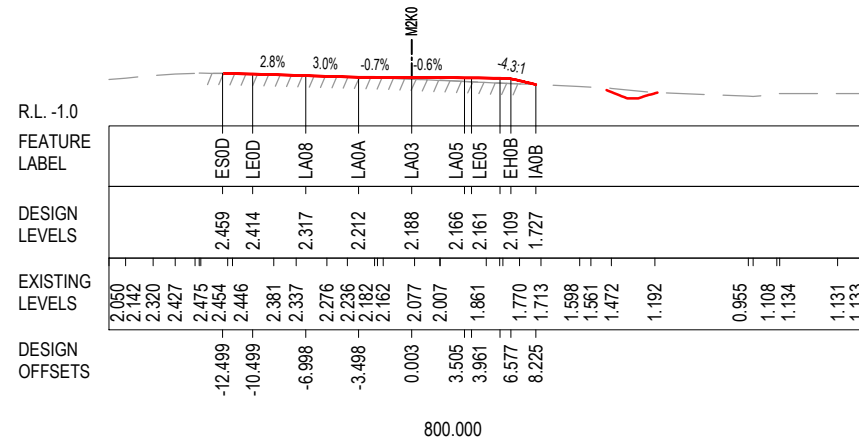
ACCEPTED FOR CONSTRUCTION

AMENDMENT / REVISION DESCRIPTION	DESIGN LOT CODE B-81-RA-02	DESIGN MODEL FILE(S) USED FOR DOCUMENTATION OF THIS DRAWING W2B-ABJ-B-RA-MOD-09002_WK68	PLOT DATE / TIME 21/04/17 10:25:55 AM James Terpening	PLOT BY James Terpening	CLIENT CLARENCE VALLEY COUNCIL HW10 - PACIFIC HIGHWAY UPGRADE MACLEAN TO DEVILS PULPIT PORTION B CONTROL LINE M2K0 CROSS SECTIONS RA02	A3
ISSUED FOR CONSTRUCTION	WVR No.	APPROVAL SA	SCALES ON A3 SIZE DRAWING 0 5 10 15 20 25 SCALE 1:500m	DRAWINGS / DESIGN PREPARED BY ARCADIS Beca	NSW GOVERNMENT Transport Roads & Maritime Services	RMS REGISTRATION No. DS2016/000619
		CO-ORDINATE SYSTEM MGA ZONE 56	HEIGHT DATUM AHD	PROJECT MNGR GREG RIORDAN	PREPARED FOR PACIFIC HIGHWAY OFFICE	ISSUE STATUS ISSUED FOR CONSTRUCTION
				DESIGN MNGR DANIEL KEHOE	EDMS No. SF2015/118045	SHEET No. RA-B-07610
				DRG CHECK CRAIG DUNNINGHAM		PART 1
				DESIGN DANRO ODENDAL		ISSUE A
				DESIGN CHECK FARIZ RAHMAN		© Roads and Maritime Services
				PROJECT MNGR GREG RIORDAN		

NOTES

1. THE PRELOAD SURFACE AS SHOWN ON THE CROSS SECTIONS IS BASED ON THE DESIGN PRELOAD LEVELS AT THE TIME THE PRELOAD MATERIAL WAS PLACED. SOME SETTLEMENT IS EXPECTED TO HAVE OCCURRED THROUGH THESE ZONES AND AS SUCH THE EXISTING LEVELS OF THE PRELOAD SURFACE ARE EXPECTED TO BE LOWER THAN SHOWN. THE CONTRACTOR SHALL CONFIRM ALL EXISTING PRE-LOAD LEVELS ON SITE PRIOR TO CONSTRUCTION.

*Disclaimer: This information is to be used only for the purpose of inspecting fixing or varying road levels in accordance with Part 3 of the Roads Act 1993. In some locations the road configuration has been refined without impacting the road level.

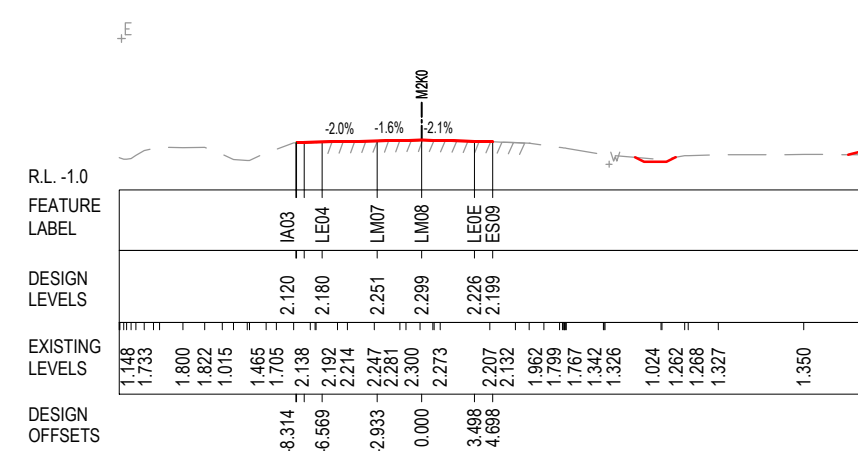
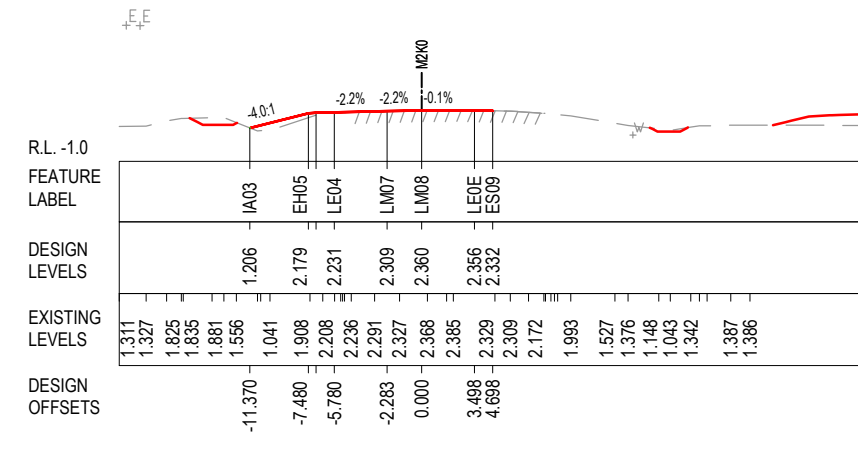
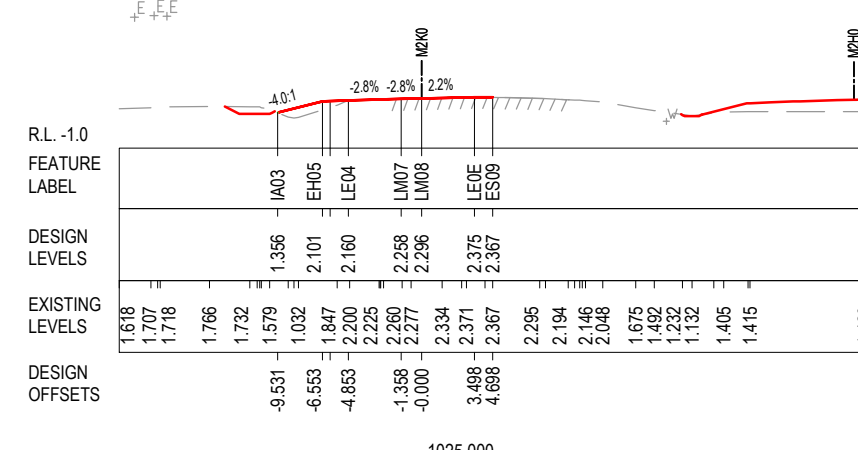
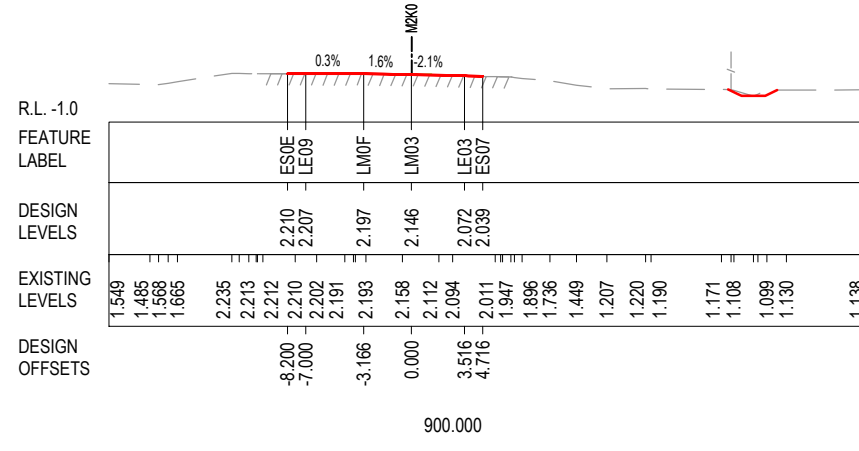
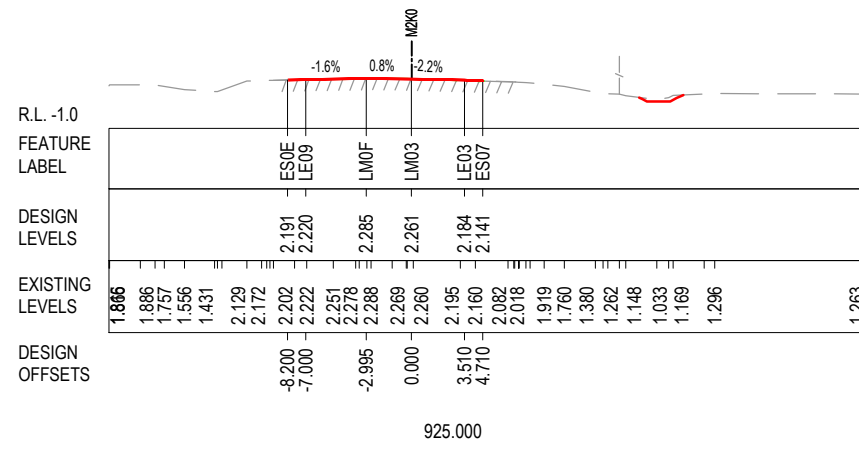
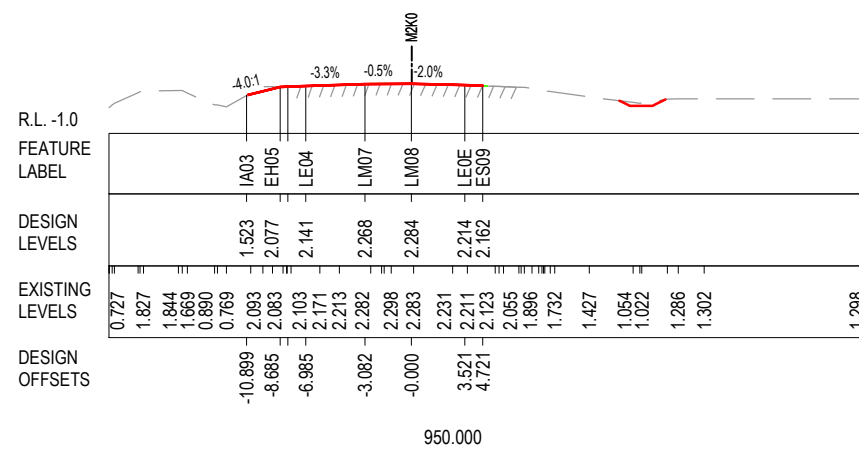


ACCEPTED FOR CONSTRUCTION

AMENDMENT / REVISION DESCRIPTION		DESIGN LOT CODE B-81-RA-02	DESIGN MODEL FILE(S) USED FOR DOCUMENTATION OF THIS DRAWING W2B-ABJ-B-RA-MOD-09002_WK68	PLOT DATE / TIME 21/04/17 10:25:57 AM James Terpening	PLOT BY James Terpening	CLIENT CLARENCE VALLEY COUNCIL HW10 - PACIFIC HIGHWAY UPGRADE MACLEAN TO DEVILS PULPIT PORTION B CONTROL LINE M2K0 CROSS SECTIONS RA02	A3
ISSUED FOR CONSTRUCTION		WVR No.	APPROVAL SA	SCALES ON A3 SIZE DRAWING 0 5 10 15 20 25 SCALE 1:500m	DRAWINGS / DESIGN PREPARED BY ARCADIS Beca	NSW Transport Roads & Maritime Services	RMS REGISTRATION No. DS2016/000619
		CO-ORDINATE SYSTEM MGA ZONE 56	HEIGHT DATUM AHD	TITLE	NAME	DATE	SHEET No. 06 of 15
				DRAWN	JAMES TERPENING	21.04.17	PART 1
				DRG CHECK	CRAIG DUNNINGHAM	21.04.17	ISSUE
				DESIGN	DANRO ODENDAL	21.04.17	A
				DESIGN CHECK	FARIZ RAHMAN	21.04.17	
				DESIGN MNGR	DANIEL KEHOE	21.04.17	
				PROJECT MNGR	GREG RIORDAN	21.04.17	
				PREPARED FOR PACIFIC HIGHWAY OFFICE		ISSUE STATUS ISSUED FOR CONSTRUCTION	EDMS No. SF2015/118045
						SHEET No. RA-B-07611	

NOTES

1. THE PRELOAD SURFACE AS SHOWN ON THE CROSS SECTIONS IS BASED ON THE DESIGN PRELOAD LEVELS AT THE TIME THE PRELOAD MATERIAL WAS PLACED. SOME SETTLEMENT IS EXPECTED TO HAVE OCCURRED THROUGH THESE ZONES AND AS SUCH THE EXISTING LEVELS OF THE PRELOAD SURFACE ARE EXPECTED TO BE LOWER THAN SHOWN. THE CONTRACTOR SHALL CONFIRM ALL EXISTING PRE-LOAD LEVELS ON SITE PRIOR TO CONSTRUCTION.



***Disclaimer:** This information is to be used only for the purpose of inspecting fixing or varying road levels in accordance with Part 3 of the Roads Act 1993. In some locations the road configuration has been refined without impacting the road level.

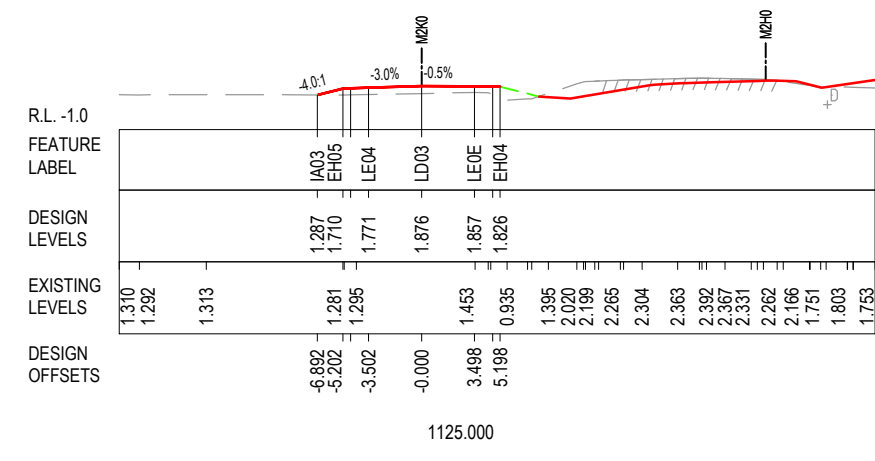
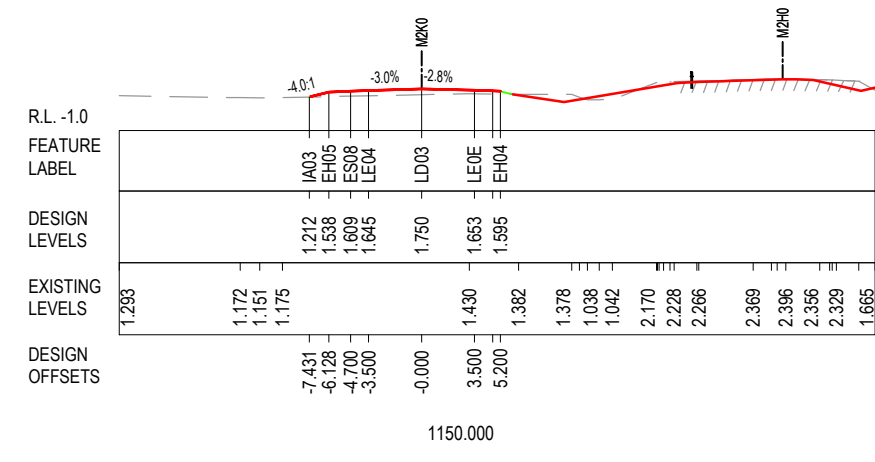
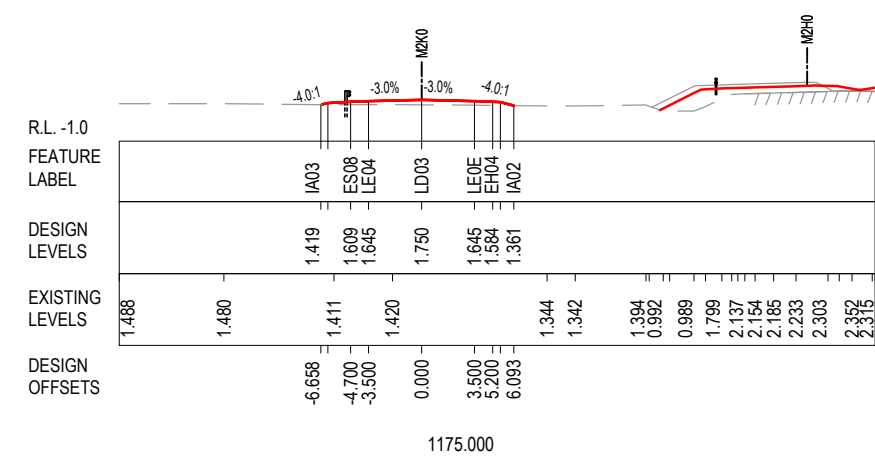
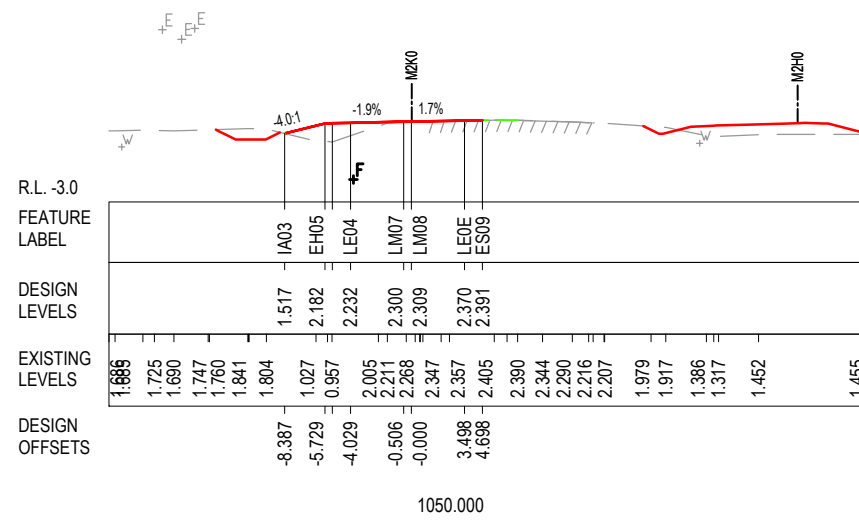
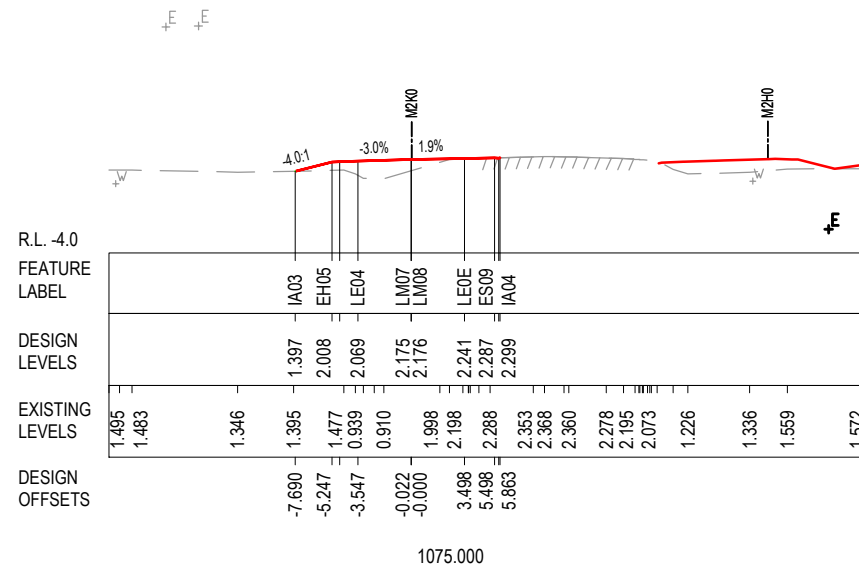
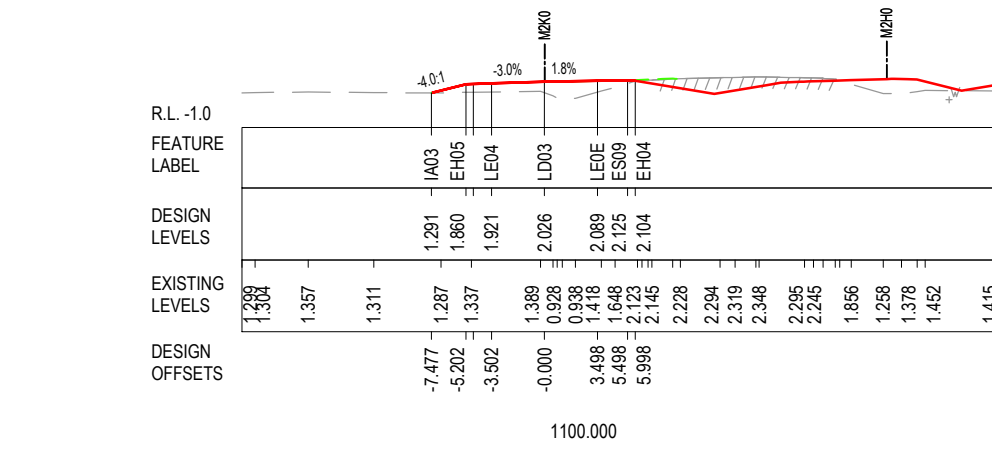
ACCEPTED FOR CONSTRUCTION

AMENDMENT / REVISION DESCRIPTION		DESIGN LOT CODE B-81-RA-02	DESIGN MODEL FILE(S) USED FOR DOCUMENTATION OF THIS DRAWING W2B-ABJ-B-RA-MOD-09002_WK68	PLOT DATE / TIME 21/04/17 10:25:59 AM James Terpening	PLOT BY James Terpening	CLIENT NSW Government	CLARENCE VALLEY COUNCIL HW10 - PACIFIC HIGHWAY UPGRADE MACLEAN TO DEVILS PULPIT PORTION B CONTROL LINE M2K0 CROSS SECTIONS RA02	A3
ISSUED FOR CONSTRUCTION		WVR No.	APPROVAL SA	SCALES ON A3 SIZE DRAWING 0 5 10 15 20 25 SCALE 1:500m	DRAWINGS / DESIGN PREPARED BY ARCADIS Beca	Transport Roads & Maritime Services	RMS REGISTRATION No. DS2016/000619	SHEET No. 07 of 15
		CO-ORDINATE SYSTEM MGA ZONE 56	HEIGHT DATUM AHD	TITLE	NAME	DATE	ISSUE STATUS ISSUED FOR CONSTRUCTION	EDMS No. SF2015/118045
				DRAWN	JAMES TERPENING	21.04.17	SHEET No. RA-B-07612	ISSUE A
				DRG CHECK	CRAIG DUNNINGHAM	21.04.17		
				DESIGN	DANRO ODENDAL	21.04.17		
				DESIGN CHECK	FARIZ RAHMAN	21.04.17		
				DESIGN MNGR	DANIEL KEHOE	21.04.17		
				PROJECT MNGR	GREG RIORDAN	21.04.17		
				PREPARED FOR PACIFIC HIGHWAY OFFICE				

NOTES

1. THE PRELOAD SURFACE AS SHOWN ON THE CROSS SECTIONS IS BASED ON THE DESIGN PRELOAD LEVELS AT THE TIME THE PRELOAD MATERIAL WAS PLACED. SOME SETTLEMENT IS EXPECTED TO HAVE OCCURRED THROUGH THESE ZONES AND AS SUCH THE EXISTING LEVELS OF THE PRELOAD SURFACE ARE EXPECTED TO BE LOWER THAN SHOWN. THE CONTRACTOR SHALL CONFIRM ALL EXISTING PRE-LOAD LEVELS ON SITE PRIOR TO CONSTRUCTION.

*Disclaimer: This information is to be used only for the purpose of inspecting fixing or varying road levels in accordance with Part 3 of the Roads Act 1993. In some locations the road configuration has been refined without impacting the road level.



ACCEPTED FOR CONSTRUCTION

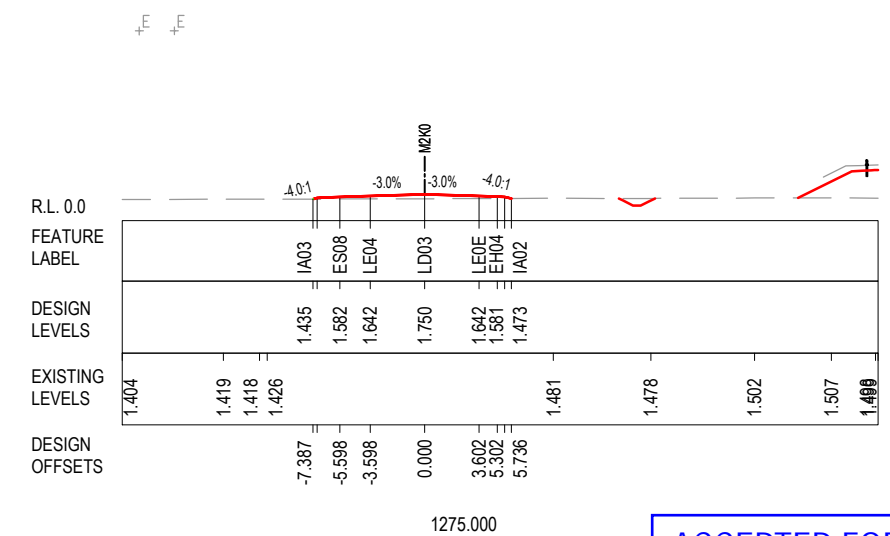
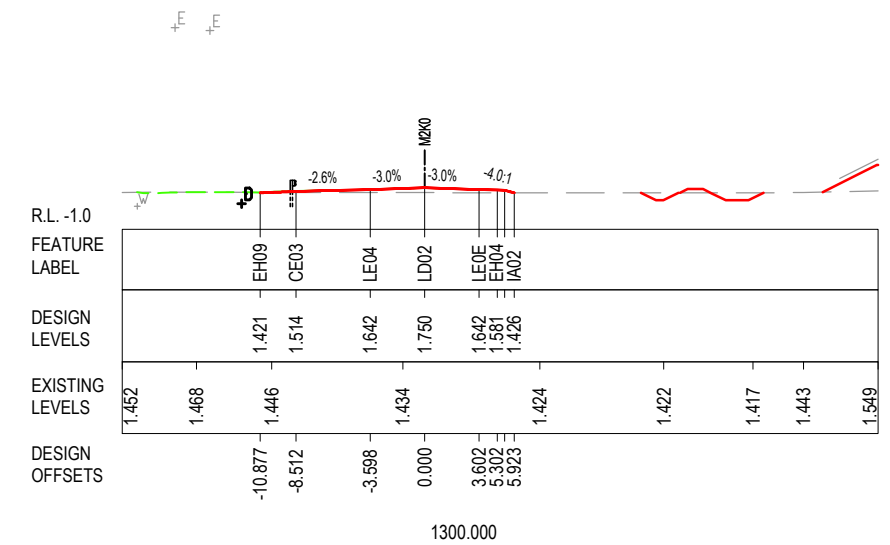
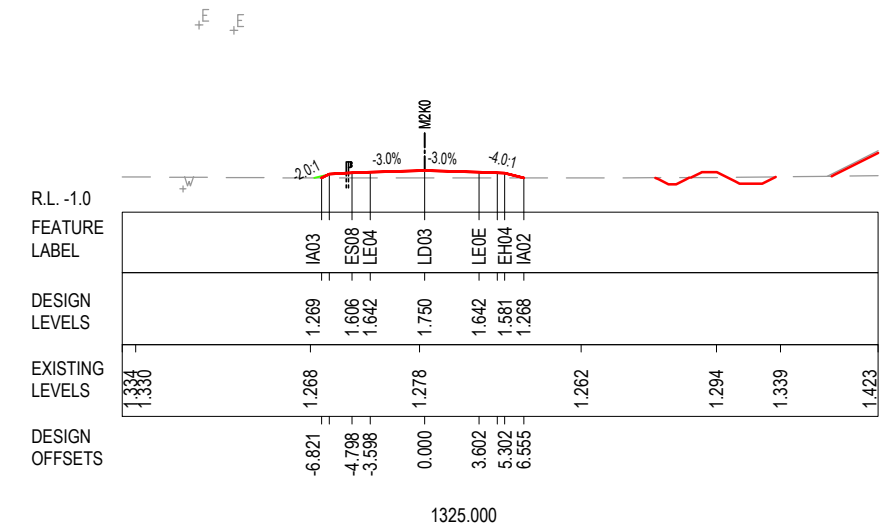
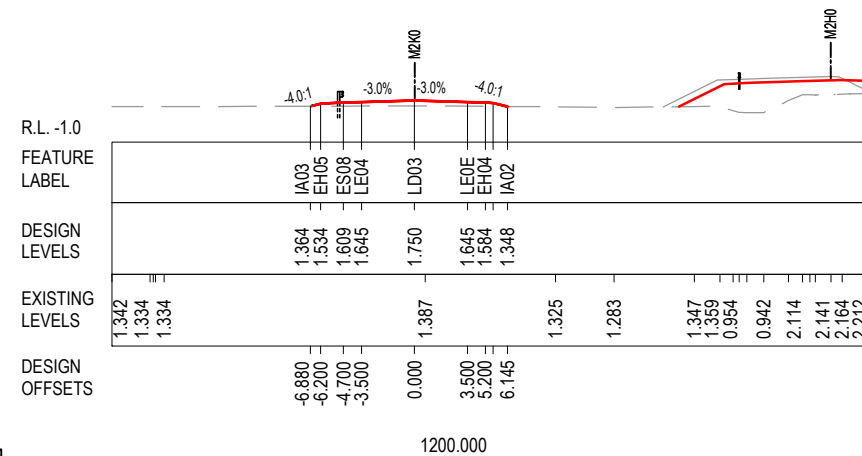
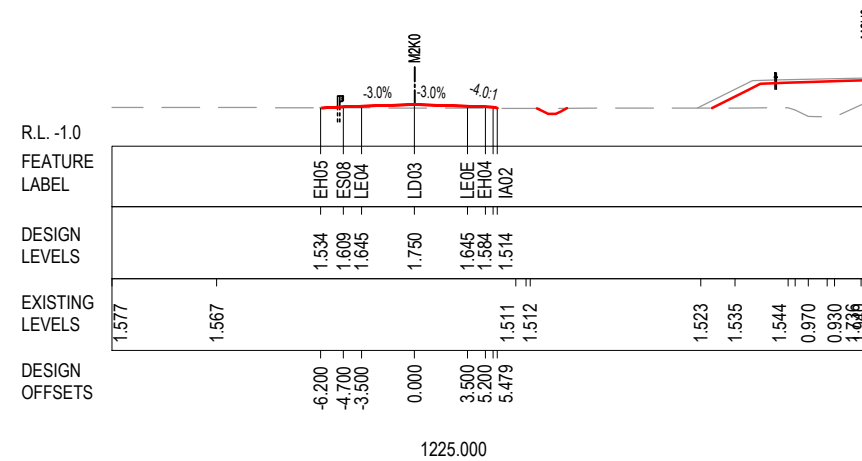
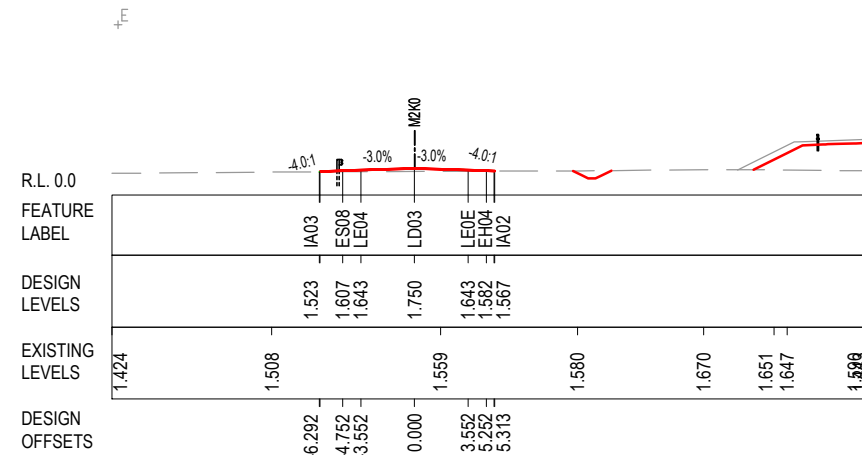
DESIGN LOT CODE B-81-RA-02		DESIGN MODEL FILE(S) USED FOR DOCUMENTATION OF THIS DRAWING W2B-ABJ-B-RA-MOD-09002_WK68		PLOT DATE / TIME 21/04/17 10:26:01 AM James Terpening		PLOT BY James Terpening		CLIENT CLARENCE VALLEY COUNCIL HW10 - PACIFIC HIGHWAY UPGRADE MACLEAN TO DEVILS PULPIT PORTION B CONTROL LINE M2K0 CROSS SECTIONS RA02		A3																												
AMENDMENT / REVISION DESCRIPTION ISSUED FOR CONSTRUCTION		VWR No. APPROVAL SA		SCALES ON A3 SIZE DRAWING 0 5 10 15 20 25 SCALE 1:500m		DRAWINGS / DESIGN PREPARED BY ARCADIS Beca ABJV		<table border="1"> <tr><th>TITLE</th><th>NAME</th><th>DATE</th></tr> <tr><td>DRAWN</td><td>JAMES TERPENING</td><td>21.04.17</td></tr> <tr><td>DRG CHECK</td><td>CRAIG DUNNINGHAM</td><td>21.04.17</td></tr> <tr><td>DESIGN</td><td>DANRO ODENDAL</td><td>21.04.17</td></tr> <tr><td>DESIGN CHECK</td><td>FARIZ RAHMAN</td><td>21.04.17</td></tr> <tr><td>DESIGN MNGR</td><td>DANIEL KEHOE</td><td>21.04.17</td></tr> <tr><td>PROJECT MNGR</td><td>GREG RIORDAN</td><td>21.04.17</td></tr> </table>		TITLE	NAME	DATE	DRAWN	JAMES TERPENING	21.04.17	DRG CHECK	CRAIG DUNNINGHAM	21.04.17	DESIGN	DANRO ODENDAL	21.04.17	DESIGN CHECK	FARIZ RAHMAN	21.04.17	DESIGN MNGR	DANIEL KEHOE	21.04.17	PROJECT MNGR	GREG RIORDAN	21.04.17	<table border="1"> <tr><td>NSW GOVERNMENT</td><td>Transport Roads & Maritime Services</td></tr> </table>		NSW GOVERNMENT	Transport Roads & Maritime Services	RMS REGISTRATION No. DS2016/000619		SHEET No. 08 of 15	
TITLE	NAME	DATE																																				
DRAWN	JAMES TERPENING	21.04.17																																				
DRG CHECK	CRAIG DUNNINGHAM	21.04.17																																				
DESIGN	DANRO ODENDAL	21.04.17																																				
DESIGN CHECK	FARIZ RAHMAN	21.04.17																																				
DESIGN MNGR	DANIEL KEHOE	21.04.17																																				
PROJECT MNGR	GREG RIORDAN	21.04.17																																				
NSW GOVERNMENT	Transport Roads & Maritime Services																																					
		CO-ORDINATE SYSTEM MGA ZONE 56		HEIGHT DATUM AHD		PREPARED FOR PACIFIC HIGHWAY OFFICE		ISSUE STATUS ISSUED FOR CONSTRUCTION		EDMS No. SF2015/118045		SHEET No. RA-B-07613		ISSUE A																								

MAY BE INCOMPLETE IF COPIED
 C:\Projectwise\W2B\Working\Drawings_RA02\W2B-ABJ-B-RA-DRG-07614.dwg
 IN A3 SIZE ORIGINAL

NOTES

1. THE PRELOAD SURFACE AS SHOWN ON THE CROSS SECTIONS IS BASED ON THE DESIGN PRELOAD LEVELS AT THE TIME THE PRELOAD MATERIAL WAS PLACED. SOME SETTLEMENT IS EXPECTED TO HAVE OCCURRED THROUGH THESE ZONES AND AS SUCH THE EXISTING LEVELS OF THE PRELOAD SURFACE ARE EXPECTED TO BE LOWER THAN SHOWN. THE CONTRACTOR SHALL CONFIRM ALL EXISTING PRE-LOAD LEVELS ON SITE PRIOR TO CONSTRUCTION.

***Disclaimer:** This information is to be used only for the purpose of inspecting fixing or varying road levels in accordance with Part 3 of the Roads Act 1993. In some locations the road configuration has been refined without impacting the road level.



ACCEPTED FOR CONSTRUCTION

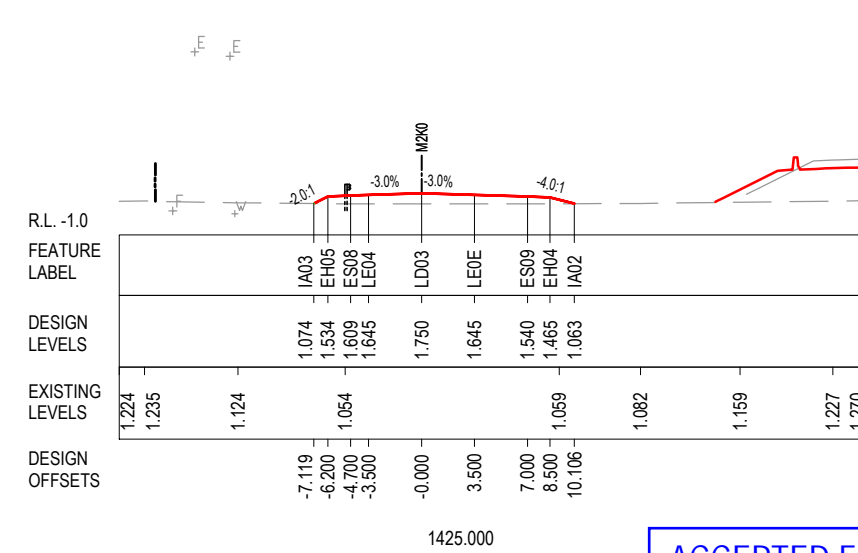
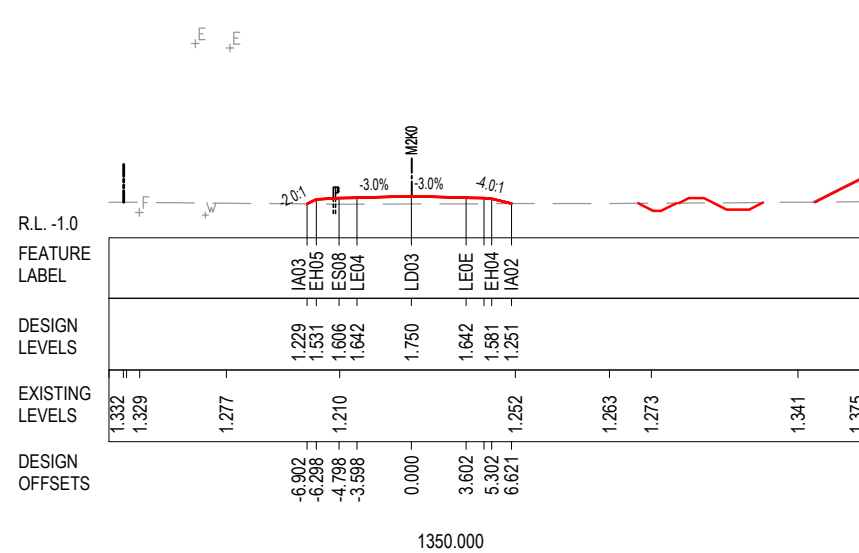
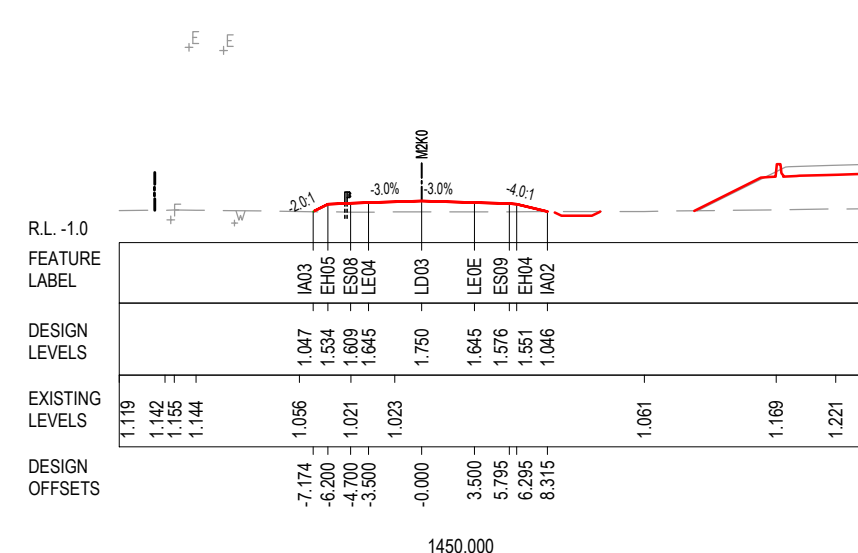
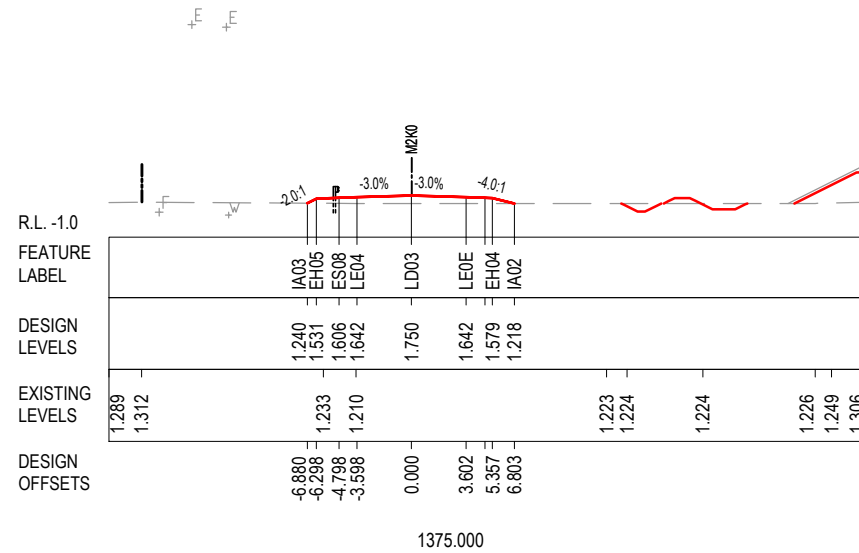
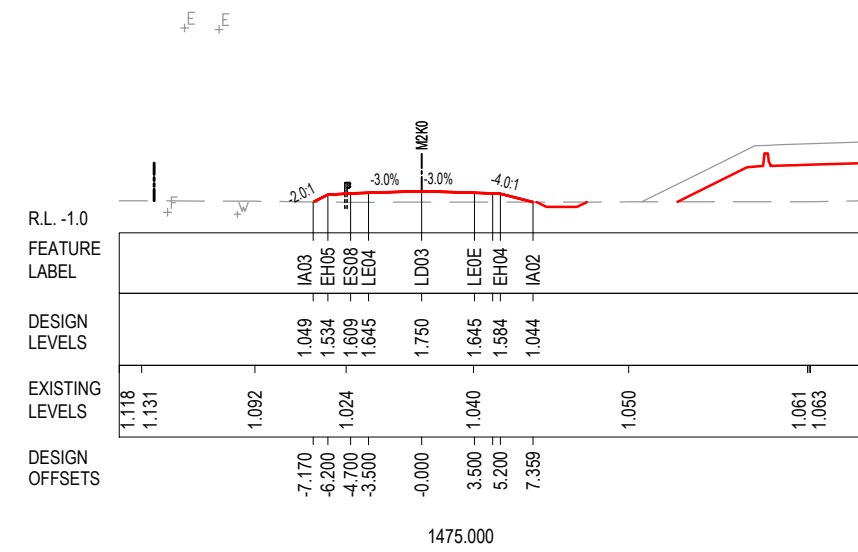
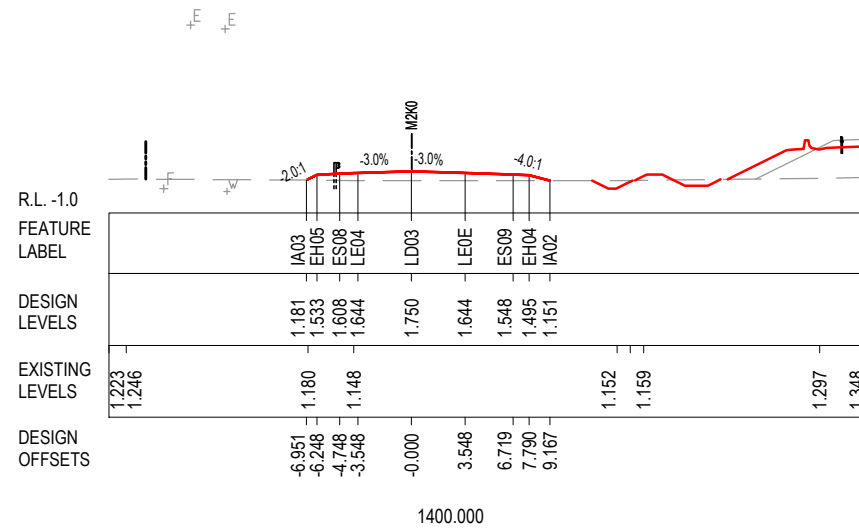
DESIGN LOT CODE B-81-RA-02		DESIGN MODEL FILE(S) USED FOR DOCUMENTATION OF THIS DRAWING W2B-ABJ-B-RA-MOD-09002_WK68		PLOT DATE / TIME 21/04/17 10:26:03 AM James Terpening		PLOT BY James Terpening		CLIENT CLARENCE VALLEY COUNCIL HW10 - PACIFIC HIGHWAY UPGRADE MACLEAN TO DEVILS PULPIT PORTION B CONTROL LINE M2K0 CROSS SECTIONS RA02		A3	
AMENDMENT / REVISION DESCRIPTION ISSUED FOR CONSTRUCTION		VWR No. APPROVAL SA		SCALES ON A3 SIZE DRAWING 0 5 10 15 20 25 SCALE 1:500m		DRAWINGS / DESIGN PREPARED BY ARCADIS Beca		TITLE JAMES TERPENING 21.04.17 CRAIG DUNNINGHAM 21.04.17 DANRO ODENDAL 21.04.17 FARIZ RAHMAN 21.04.17 DANIEL KEHOE 21.04.17 GREG RIORDAN 21.04.17		NSW Transport Roads & Maritime Services PREPARED FOR PACIFIC HIGHWAY OFFICE	
CO-ORDINATE SYSTEM MGA ZONE 56		HEIGHT DATUM AHD		RMS REGISTRATION No. DS2016/000619		ISSUE STATUS ISSUED FOR CONSTRUCTION		EDMS No. SF2015/118045		SHEET No. RA-B-07614 A	

MAY BE INCOMPLETE IF COPIED
 11 ON A3 SIZE ORIGINAL
 C:\Projectwise\W2B\Working_Drawings_RA02\W2B-ABJ-B-RA-DRG-07615.dwg

NOTES

1. THE PRELOAD SURFACE AS SHOWN ON THE CROSS SECTIONS IS BASED ON THE DESIGN PRELOAD LEVELS AT THE TIME THE PRELOAD MATERIAL WAS PLACED. SOME SETTLEMENT IS EXPECTED TO HAVE OCCURRED THROUGH THESE ZONES AND AS SUCH THE EXISTING LEVELS OF THE PRELOAD SURFACE ARE EXPECTED TO BE LOWER THAN SHOWN. THE CONTRACTOR SHALL CONFIRM ALL EXISTING PRE-LOAD LEVELS ON SITE PRIOR TO CONSTRUCTION.

***Disclaimer:** This information is to be used only for the purpose of inspecting fixing or varying road levels in accordance with Part 3 of the Roads Act 1993. In some locations the road configuration has been refined without impacting the road level.



ACCEPTED FOR CONSTRUCTION

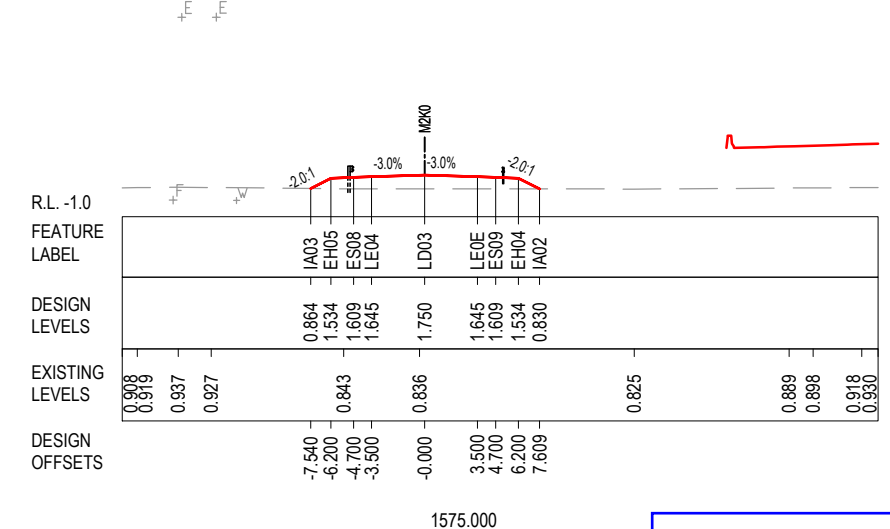
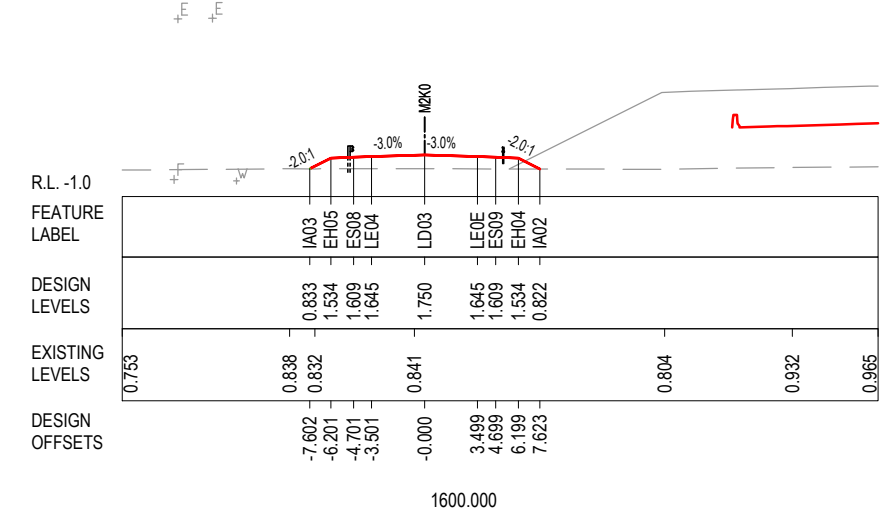
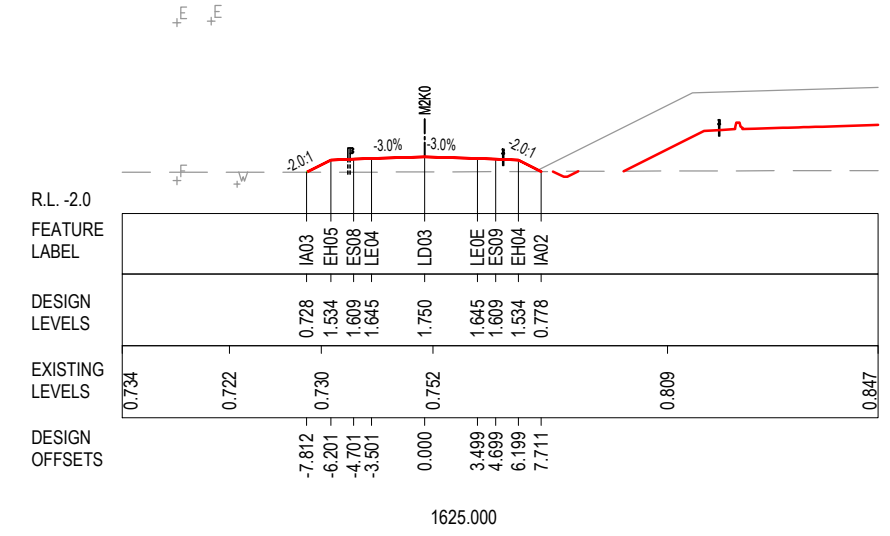
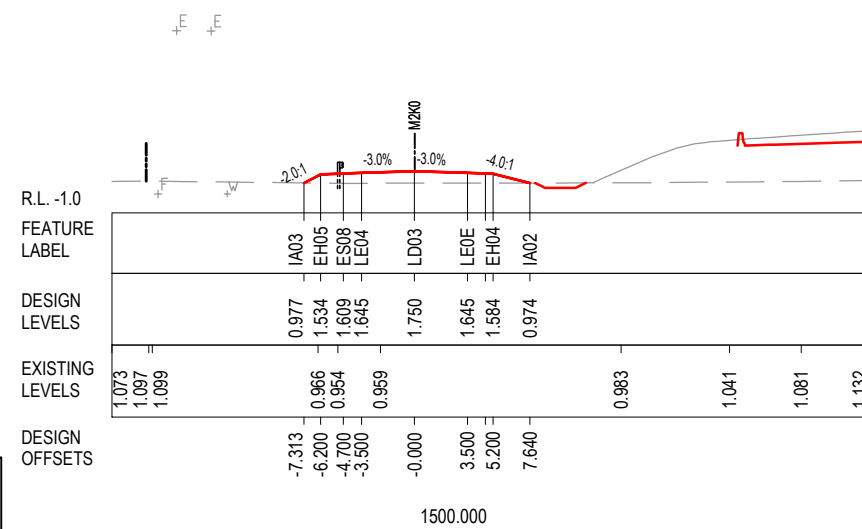
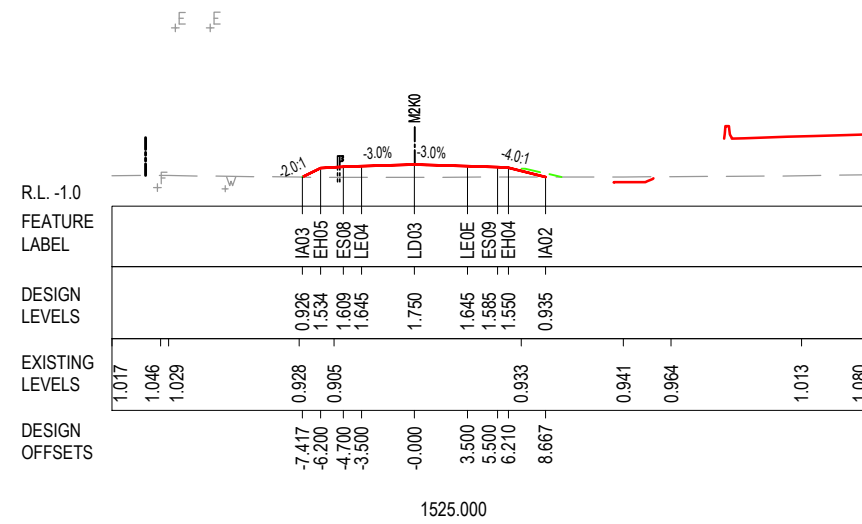
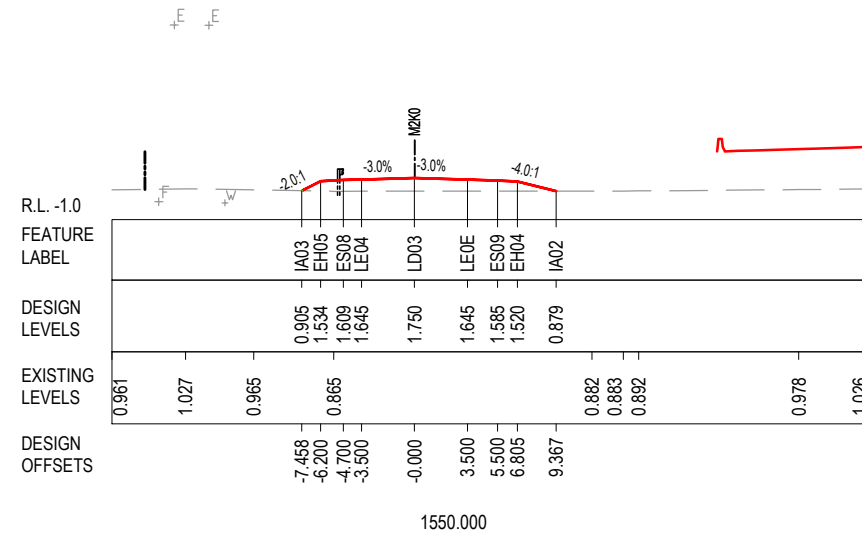
DESIGN LOT CODE B-81-RA-02		DESIGN MODEL FILE(S) USED FOR DOCUMENTATION OF THIS DRAWING W2B-ABJ-B-RA-MOD-09002_WK68		PLOT DATE / TIME 21/04/17 10:26:05 AM James Terpening		PLOT BY James Terpening		CLIENT CLARENCE VALLEY COUNCIL HW10 - PACIFIC HIGHWAY UPGRADE MACLEAN TO DEVILS PULPIT PORTION B CONTROL LINE M2K0 CROSS SECTIONS RA02		A3
AMENDMENT / REVISION DESCRIPTION ISSUED FOR CONSTRUCTION		VWR No. APPROVAL SA		SCALES ON A3 SIZE DRAWING 0 5 10 15 20 25 SCALE 1:500m		DRAWINGS / DESIGN PREPARED BY ARCADIS Beca		Transport Roads & Maritime Services		SHEET No. 10 of 15
		CO-ORDINATE SYSTEM MGA ZONE 56		HEIGHT DATUM AHD				PREPARED FOR PACIFIC HIGHWAY OFFICE		RMS REGISTRATION No. DS2016/000619
						TITLE NAME DATE DRAWN JAMES TERPENING 21.04.17 DRG CHECK CRAIG DUNNINGHAM 21.04.17 DESIGN DANRO ODENDAL 21.04.17 DESIGN CHECK FARIZ RAHMAN 21.04.17 DESIGN MNGR DANIEL KEHOE 21.04.17 PROJECT MNGR GREG RIORDAN 21.04.17		ISSUE STATUS ISSUED FOR CONSTRUCTION		EDMS No. SF2015/118045
								SHEET No. RA-B-07615		PART 1 ISSUE A

MAY BE INCOMPLETE IF COPIED
C:\Project\wise\W2B\Working_Drawings_RA02\W2B-ABJ-B-RA-DRG-07616.dwg
 11 ON A3 SIZE ORIGINAL

NOTES

1. THE PRELOAD SURFACE AS SHOWN ON THE CROSS SECTIONS IS BASED ON THE DESIGN PRELOAD LEVELS AT THE TIME THE PRELOAD MATERIAL WAS PLACED. SOME SETTLEMENT IS EXPECTED TO HAVE OCCURRED THROUGH THESE ZONES AND AS SUCH THE EXISTING LEVELS OF THE PRELOAD SURFACE ARE EXPECTED TO BE LOWER THAN SHOWN. THE CONTRACTOR SHALL CONFIRM ALL EXISTING PRE-LOAD LEVELS ON SITE PRIOR TO CONSTRUCTION.

***Disclaimer:** This information is to be used only for the purpose of inspecting fixing or varying road levels in accordance with Part 3 of the Roads Act 1993. In some locations the road configuration has been refined without impacting the road level.



ACCEPTED FOR CONSTRUCTION

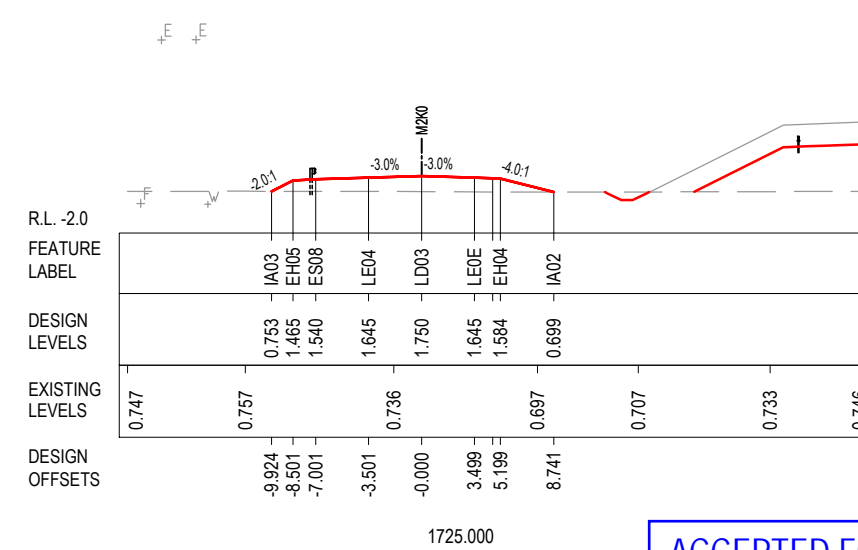
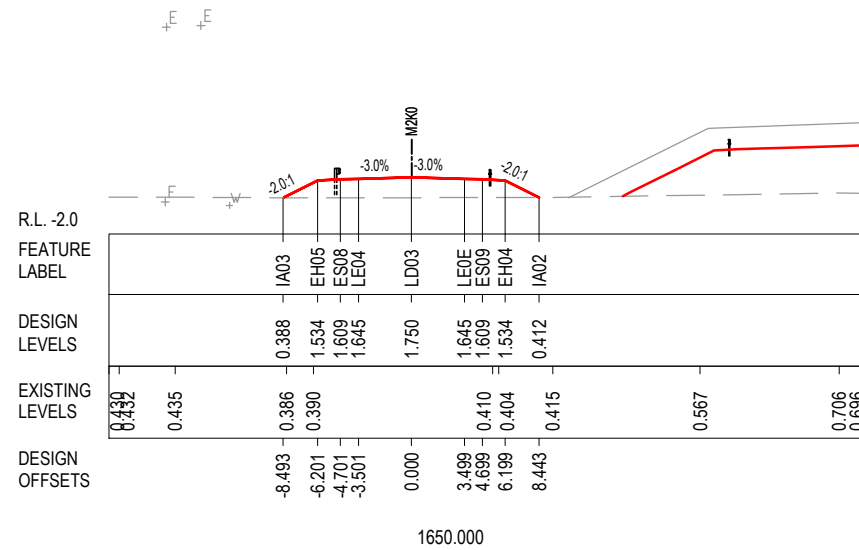
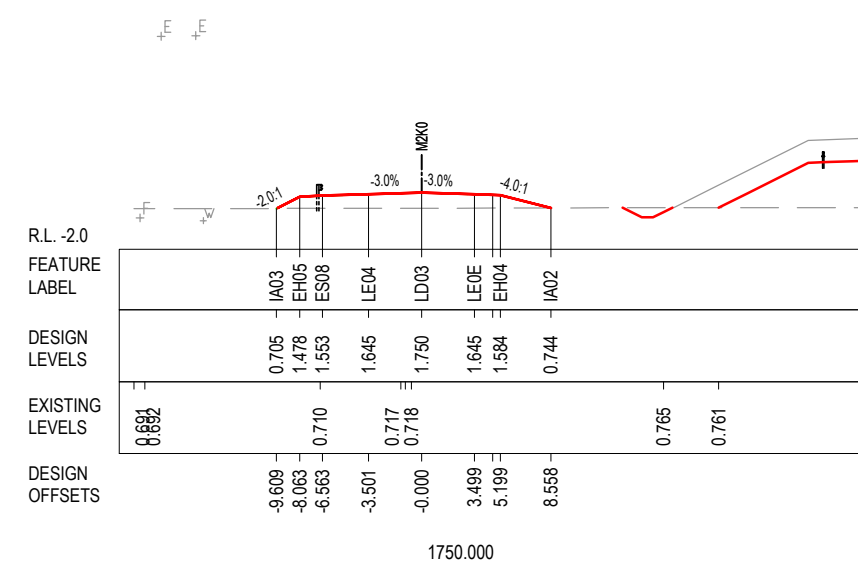
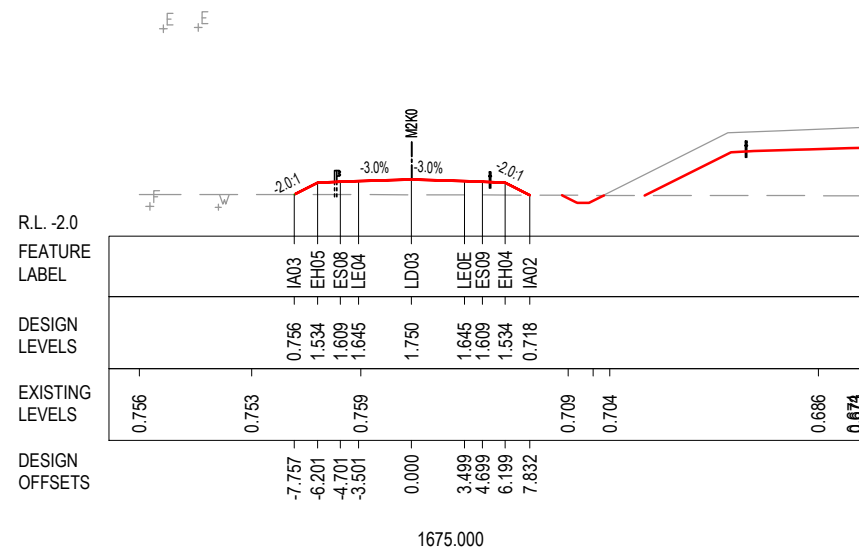
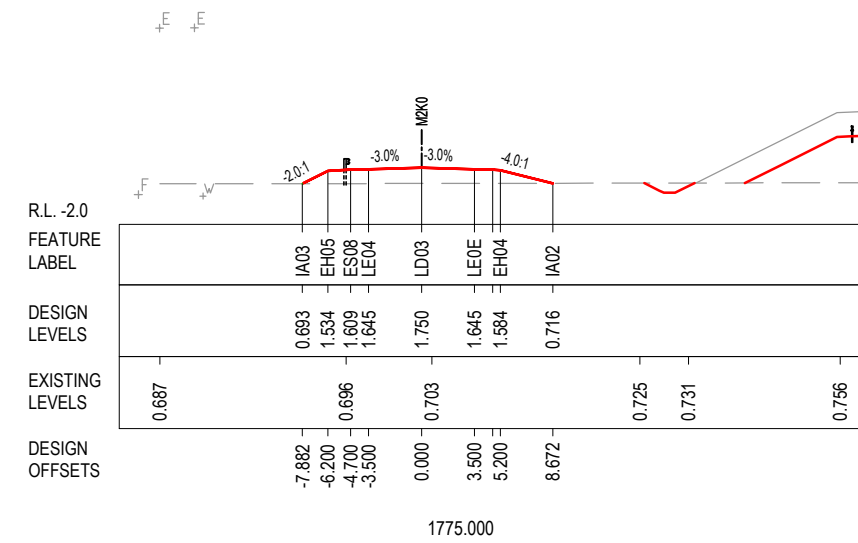
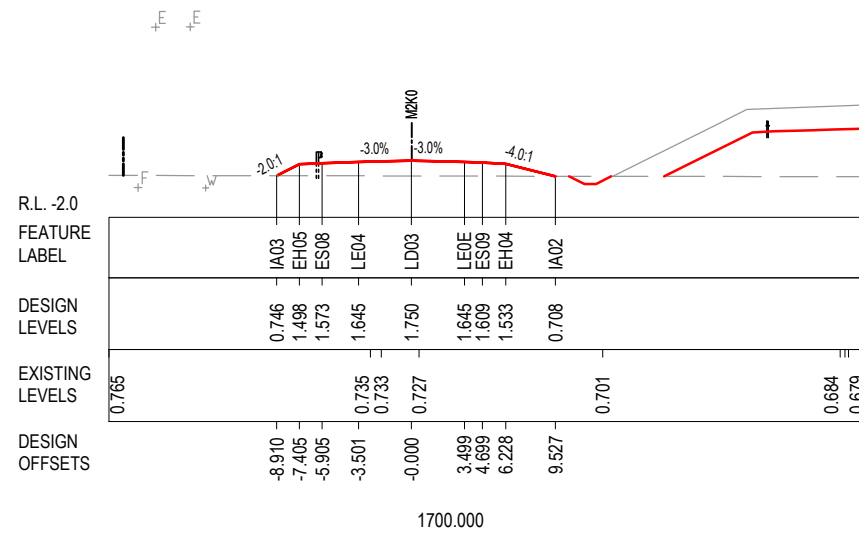
AMENDMENT / REVISION DESCRIPTION	DESIGN LOT CODE B-81-RA-02	DESIGN MODEL FILE(S) USED FOR DOCUMENTATION OF THIS DRAWING W2B-ABJ-B-RA-MOD-09002_WK68	PLOT DATE / TIME 21/04/17 10:26:06 AM James Terpening	PLOT BY James Terpening	CLIENT CLARENCE VALLEY COUNCIL HW10 - PACIFIC HIGHWAY UPGRADE MACLEAN TO DEVILS PULPIT PORTION B CONTROL LINE M2K0 CROSS SECTIONS RA02	A3
ISSUED FOR CONSTRUCTION	WVR No. APPROVAL S.A.	SCALES ON A3 SIZE DRAWING 0 5 10 15 20 25 SCALE 1:500m	DRAWINGS / DESIGN PREPARED BY ARCADIS Beca	TITLE Transport Roads & Maritime Services	PREPARED FOR PACIFIC HIGHWAY OFFICE	RMS REGISTRATION No. DS2016/000619
		CO-ORDINATE SYSTEM MGA ZONE 56	HEIGHT DATUM AHD	DRAWN JAMES TERPENING 21.04.17	DRG CHECK CRAIG DUNNINGHAM 21.04.17	ISSUE STATUS ISSUED FOR CONSTRUCTION
				DESIGN DANRO ODENDAL 21.04.17	DESIGN CHECK FARIZ RAHMAN 21.04.17	EDMS No. SF2015/118045
				DESIGN MNGR DANIEL KEHOE 21.04.17	PROJECT MNGR GREG RIORDAN 21.04.17	SHEET No. RA-B-07616
						PART 1
						ISSUE A

MAY BE INCOMPLETE IF COPIED
 IN A3 SIZE ORIGINAL
 C:\Project\wise\W2B\Working_Drawings_RA02\W2B-ABJ-B-RA-DRG-07617.dwg

NOTES

1. THE PRELOAD SURFACE AS SHOWN ON THE CROSS SECTIONS IS BASED ON THE DESIGN PRELOAD LEVELS AT THE TIME THE PRELOAD MATERIAL WAS PLACED. SOME SETTLEMENT IS EXPECTED TO HAVE OCCURRED THROUGH THESE ZONES AND AS SUCH THE EXISTING LEVELS OF THE PRELOAD SURFACE ARE EXPECTED TO BE LOWER THAN SHOWN. THE CONTRACTOR SHALL CONFIRM ALL EXISTING PRE-LOAD LEVELS ON SITE PRIOR TO CONSTRUCTION.

***Disclaimer:** This information is to be used only for the purpose of inspecting fixing or varying road levels in accordance with Part 3 of the Roads Act 1993. In some locations the road configuration has been refined without impacting the road level.



ACCEPTED FOR CONSTRUCTION

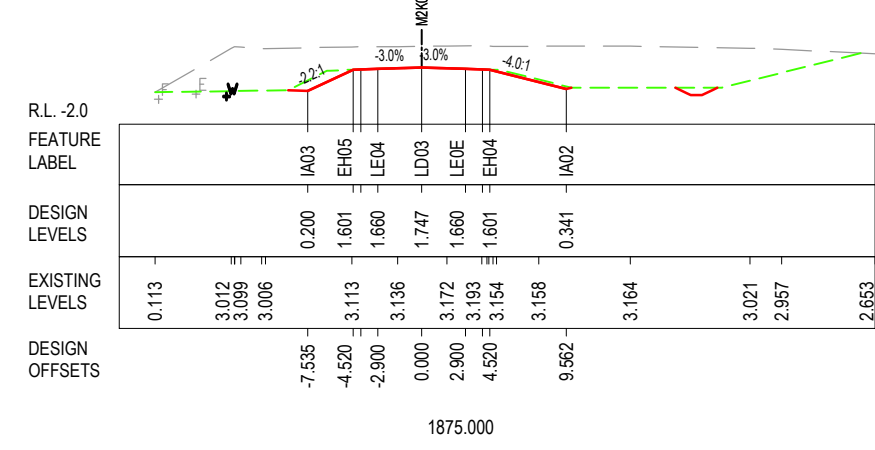
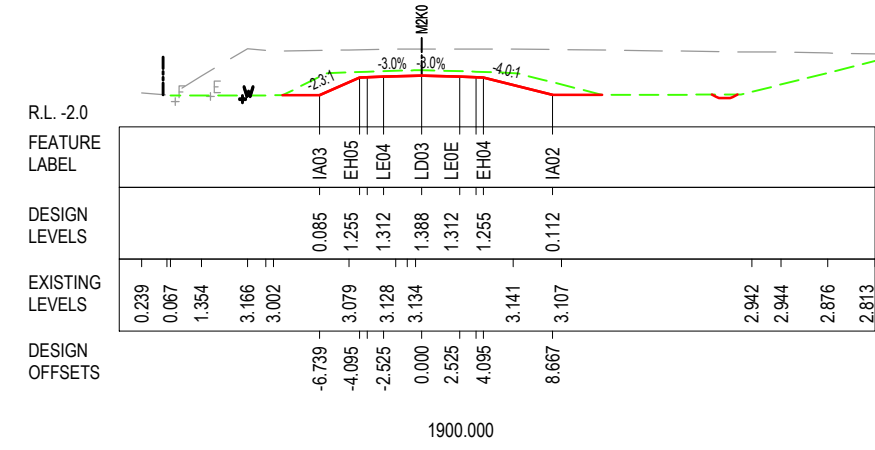
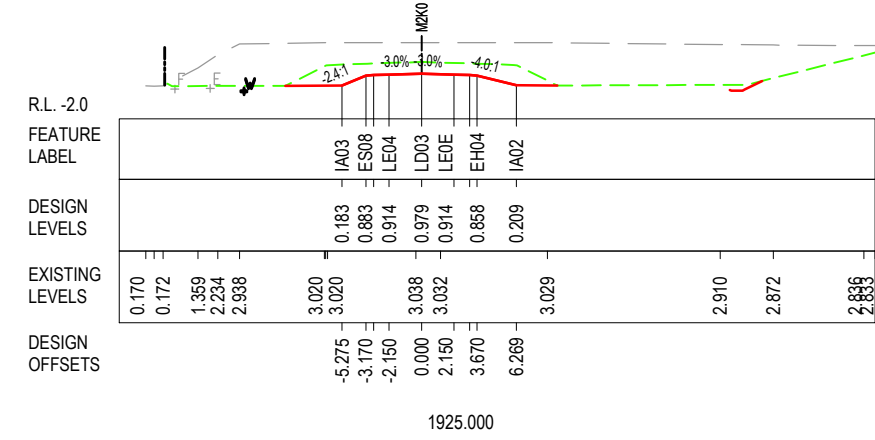
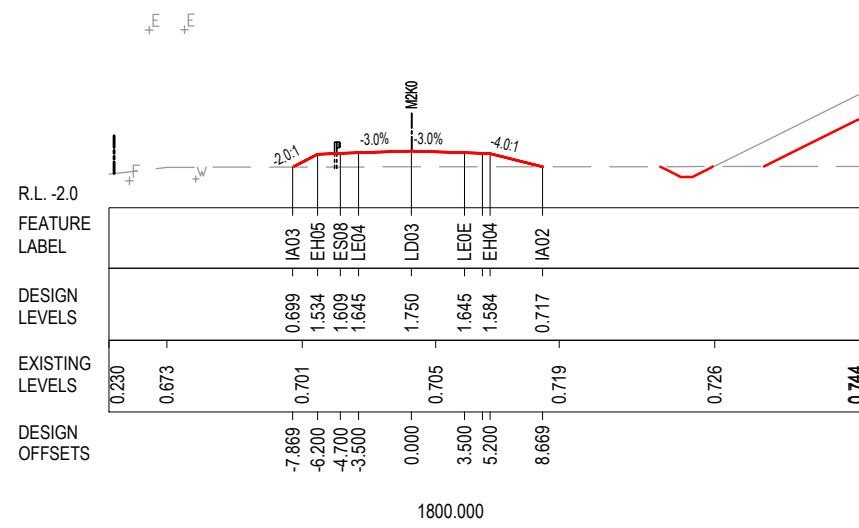
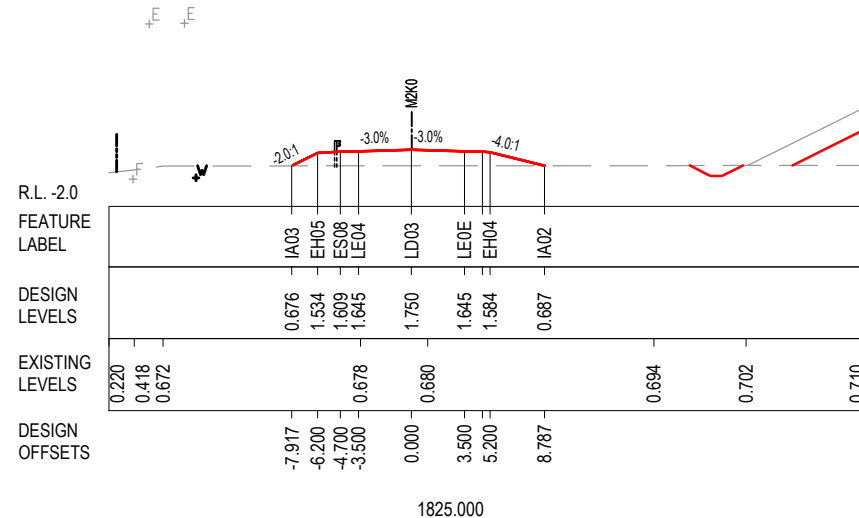
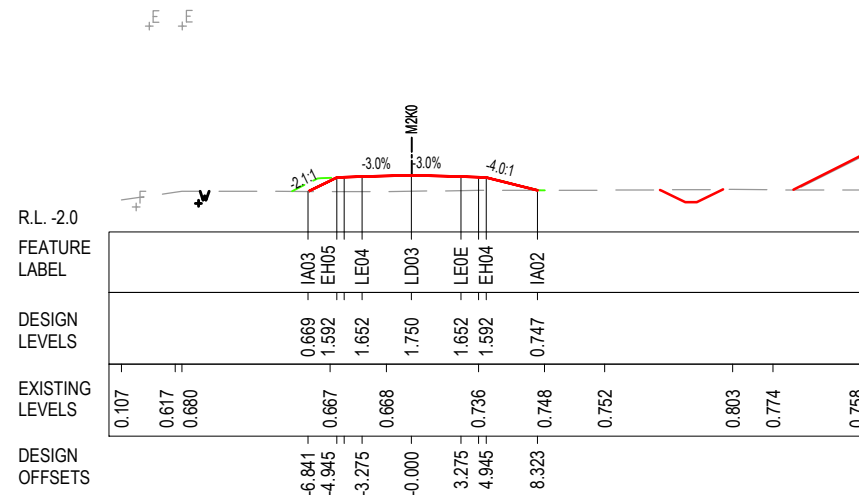
DESIGN LOT CODE B-81-RA-02		DESIGN MODEL FILE(S) USED FOR DOCUMENTATION OF THIS DRAWING W2B-ABJ-B-RA-MOD-09002_WK68		PLOT DATE / TIME 21/04/17 10:26:08 AM James Terpening		PLOT BY James Terpening		CLIENT CLARENCE VALLEY COUNCIL HW10 - PACIFIC HIGHWAY UPGRADE MACLEAN TO DEVILS PULPIT PORTION B CONTROL LINE M2K0 CROSS SECTIONS RA02		A3
AMENDMENT / REVISION DESCRIPTION ISSUED FOR CONSTRUCTION		VWR No. APPROVAL SA		DRAWINGS / DESIGN PREPARED BY ARCADIS Beca ABJV		TITLE DRG CHECK DESIGN DESIGN CHECK DESIGN MNGR PROJECT MNGR		PREPARED FOR PACIFIC HIGHWAY OFFICE		RMS REGISTRATION No. DS2016/000619
SCALE ON A3 SIZE DRAWING 0 5 10 15 20 25 SCALE 1:500m		CO-ORDINATE SYSTEM MGA ZONE 56		HEIGHT DATUM AHD		DRAWN JAMES TERPENING 21.04.17		SHEET No. RA-B-07617		ISSUE STATUS ISSUED FOR CONSTRUCTION
						DRG CHECK CRAIG DUNNINGHAM 21.04.17		SHEET No. RA-B-07617		ISSUE A
						DESIGN DANRO ODENDAL 21.04.17		EDMS No. SF2015/118045		© Roads and Maritime Services
						DESIGN CHECK FARIZ RAHMAN 21.04.17		SHEET No. RA-B-07617		
						DESIGN MNGR DANIEL KEHOE 21.04.17		SHEET No. RA-B-07617		
						PROJECT MNGR GREG RIORDAN 21.04.17		SHEET No. RA-B-07617		

MAY BE INCOMPLETE IF COPIED
 11 ON A3 SIZE ORIGINAL
 C:\Projectwise\W2B\Working\Drawings_RA02\W2B-ABJ-B-RA-DRG-07618.dwg

NOTES

1. THE PRELOAD SURFACE AS SHOWN ON THE CROSS SECTIONS IS BASED ON THE DESIGN PRELOAD LEVELS AT THE TIME THE PRELOAD MATERIAL WAS PLACED. SOME SETTLEMENT IS EXPECTED TO HAVE OCCURRED THROUGH THESE ZONES AND AS SUCH THE EXISTING LEVELS OF THE PRELOAD SURFACE ARE EXPECTED TO BE LOWER THAN SHOWN. THE CONTRACTOR SHALL CONFIRM ALL EXISTING PRE-LOAD LEVELS ON SITE PRIOR TO CONSTRUCTION.

***Disclaimer:** This information is to be used only for the purpose of inspecting fixing or varying road levels in accordance with Part 3 of the Roads Act 1993. In some locations the road configuration has been refined without impacting the road level.



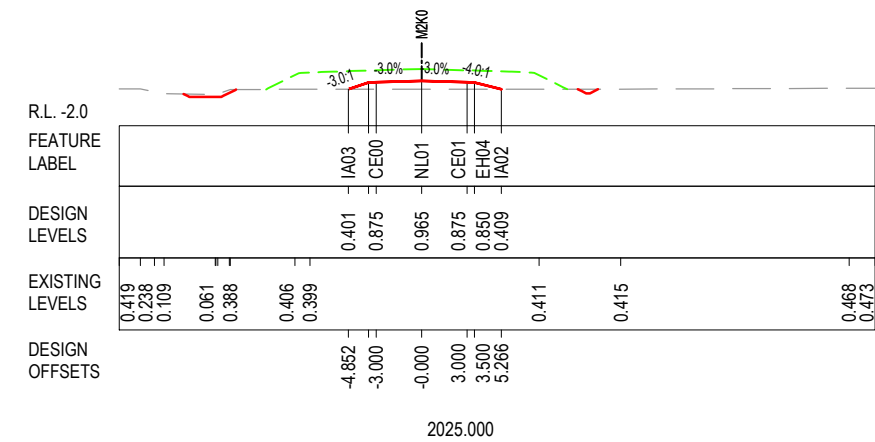
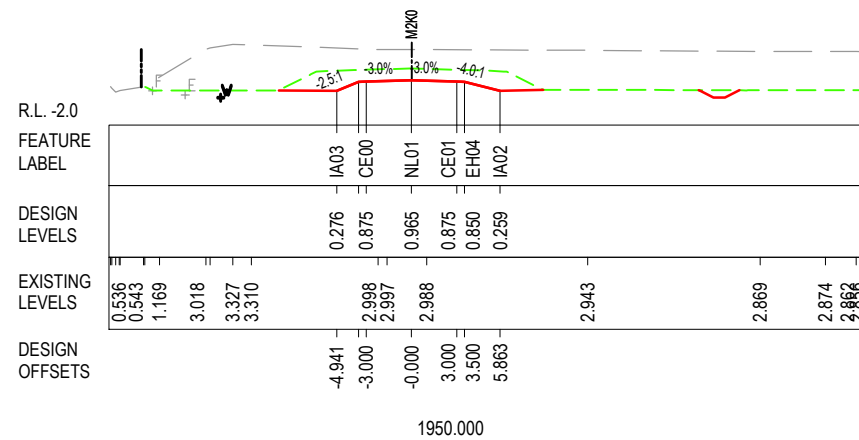
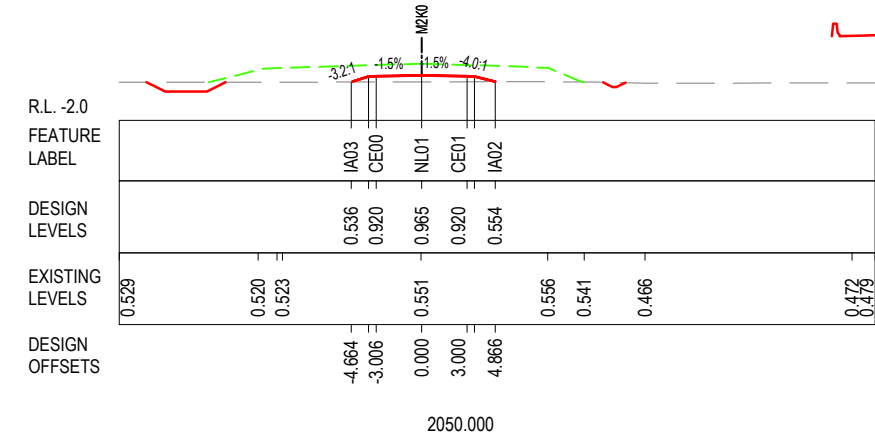
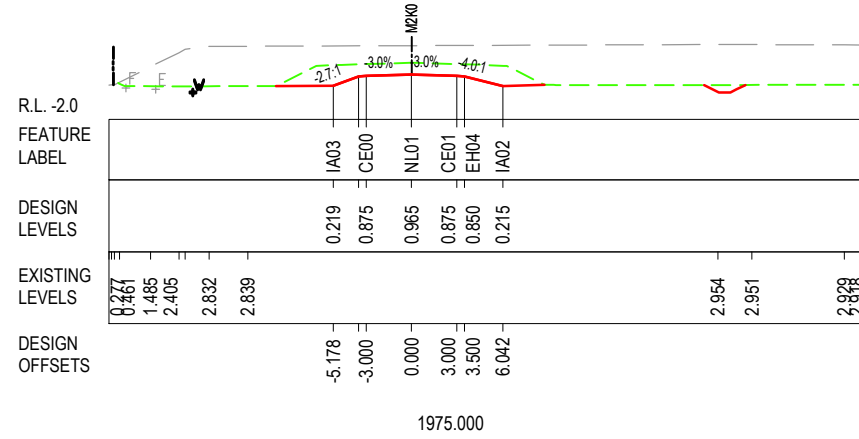
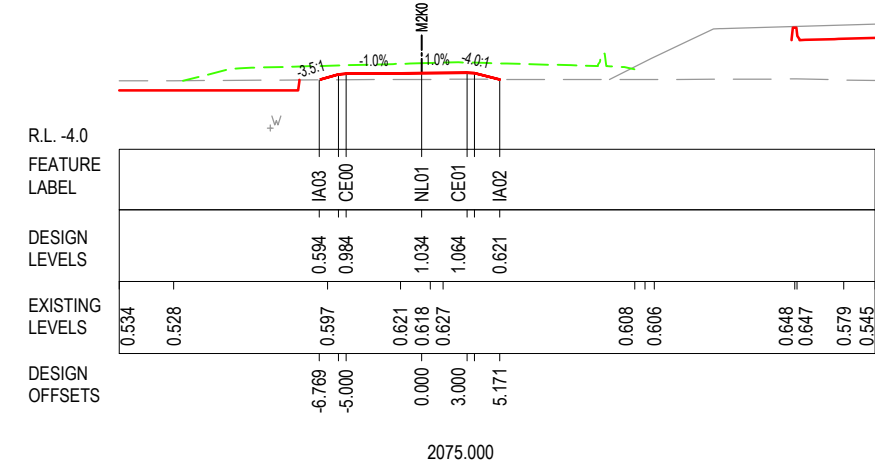
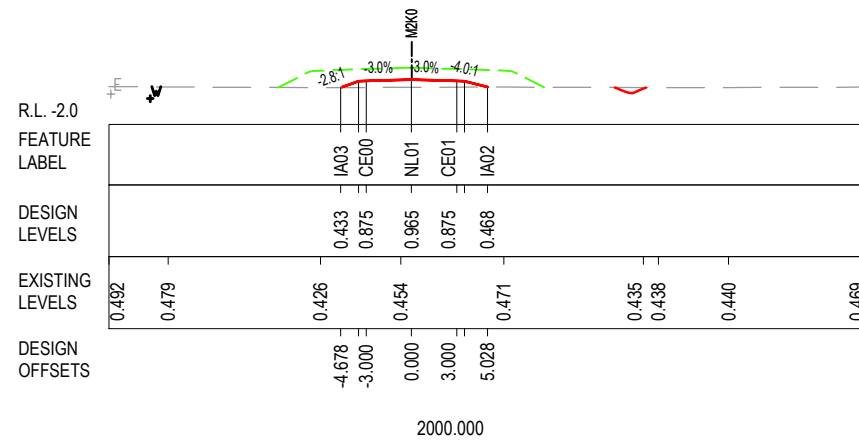
ACCEPTED FOR CONSTRUCTION

AMENDMENT / REVISION DESCRIPTION	DESIGN LOT CODE B-81-RA-02	DESIGN MODEL FILE(S) USED FOR DOCUMENTATION OF THIS DRAWING W2B-ABJ-B-RA-MOD-09002_WK68	PLOT DATE / TIME 21/04/17 10:26:10 AM James Terpening	PLOT BY James Terpening	CLIENT NSW GOVERNMENT Transport Roads & Maritime Services	CLARENCE VALLEY COUNCIL HW10 - PACIFIC HIGHWAY UPGRADE MACLEAN TO DEVILS PULPIT PORTION B CONTROL LINE M2K0 CROSS SECTIONS RA02	A3
ISSUED FOR CONSTRUCTION	WVR No. APPROVAL SA	SCALES ON A3 SIZE DRAWING 0 5 10 15 20 25 SCALE 1:500m	DRAWINGS / DESIGN PREPARED BY ARCADIS Beca ABJV	TITLE MACLEAN TO DEVILS PULPIT	PREPARED FOR PACIFIC HIGHWAY OFFICE	RMS REGISTRATION No. DS2016/000619	SHEET No. 13 of 15
	CO-ORDINATE SYSTEM MGA ZONE 56	HEIGHT DATUM AHD	DESIGNER JAMES TERPENING 21.04.17	DRG CHECK CRAIG DUNNINGHAM 21.04.17		ISSUE STATUS ISSUED FOR CONSTRUCTION	EDMS No. SF2015/118045
			DESIGN DANRO ODENDAL 21.04.17	DESIGN CHECK FARIZ RAHMAN 21.04.17		SHEET No. RA-B-07618	ISSUE A
			DESIGN MNGR DANIEL KEHOE 21.04.17	PROJECT MNGR GREG RIORDAN 21.04.17			© Roads and Maritime Services

MAY BE INCOMPLETE IF COPIED
 1: ON A3 SIZE ORIGINAL
 C:\Project\wise\W2B\Working_Drawings_RA02\W2B-ABJ-B-RA-DRG-07619.dwg

NOTES

1. THE PRELOAD SURFACE AS SHOWN ON THE CROSS SECTIONS IS BASED ON THE DESIGN PRELOAD LEVELS AT THE TIME THE PRELOAD MATERIAL WAS PLACED. SOME SETTLEMENT IS EXPECTED TO HAVE OCCURRED THROUGH THESE ZONES AND AS SUCH THE EXISTING LEVELS OF THE PRELOAD SURFACE ARE EXPECTED TO BE LOWER THAN SHOWN. THE CONTRACTOR SHALL CONFIRM ALL EXISTING PRE-LOAD LEVELS ON SITE PRIOR TO CONSTRUCTION.



*Disclaimer: This information is to be used only for the purpose of inspecting fixing or varying road levels in accordance with Part 3 of the Roads Act 1993. In some locations the road configuration has been refined without impacting the road level.



ACCEPTED FOR CONSTRUCTION

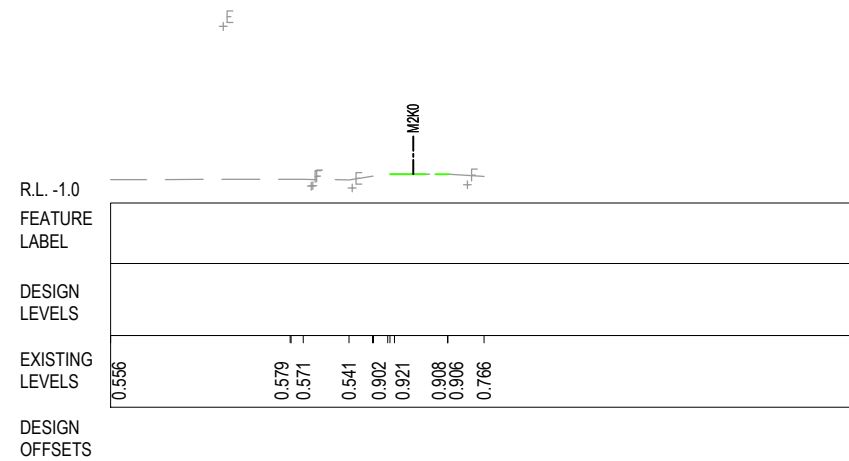
AMENDMENT / REVISION DESCRIPTION	DESIGN LOT CODE B-81-RA-02	DESIGN MODEL FILE(S) USED FOR DOCUMENTATION OF THIS DRAWING W2B-ABJ-B-RA-MOD-09002_WK68	PLOT DATE / TIME 21/04/17 10:26:12 AM James Terpening	PLOT BY James Terpening	CLIENT CLARENCE VALLEY COUNCIL HW10 - PACIFIC HIGHWAY UPGRADE MACLEAN TO DEVILS PULPIT PORTION B CONTROL LINE M2K0 CROSS SECTIONS RA02	A3
ISSUED FOR CONSTRUCTION	WVR No.	APPROVAL SA	SCALES ON A3 SIZE DRAWING 0 5 10 15 20 25 SCALE 1:500m	DRAWINGS / DESIGN PREPARED BY ARCADIS Beca	NSW GOVERNMENT Transport Roads & Maritime Services	RMS REGISTRATION No. DS2016/000619
			CO-ORDINATE SYSTEM MGA ZONE 56	HEIGHT DATUM AHD	PREPARED FOR PACIFIC HIGHWAY OFFICE	SHEET No. 14 of 15 ISSUE STATUS ISSUED FOR CONSTRUCTION
						EDMS No. SF2015/118045 SHEET No. RA-B-07619 ISSUE A

MAY BE INCOMPLETE IF COPIED FROM A3 SIZE ORIGINAL
C:\Project\wise\W2B\Working\Drawings_RA02\W2B-ABJ-B-RA-DRG-07620.dwg

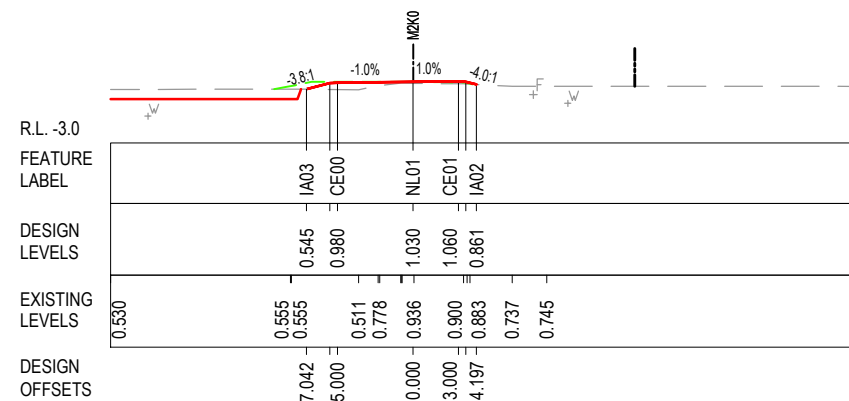
NOTES

1. THE PRELOAD SURFACE AS SHOWN ON THE CROSS SECTIONS IS BASED ON THE DESIGN PRELOAD LEVELS AT THE TIME THE PRELOAD MATERIAL WAS PLACED. SOME SETTLEMENT IS EXPECTED TO HAVE OCCURRED THROUGH THESE ZONES AND AS SUCH THE EXISTING LEVELS OF THE PRELOAD SURFACE ARE EXPECTED TO BE LOWER THAN SHOWN. THE CONTRACTOR SHALL CONFIRM ALL EXISTING PRE-LOAD LEVELS ON SITE PRIOR TO CONSTRUCTION.

***Disclaimer:** This information is to be used only for the purpose of inspecting fixing or varying road levels in accordance with Part 3 of the Roads Act 1993. In some locations the road configuration has been refined without impacting the road level.



2118.132



2100.000

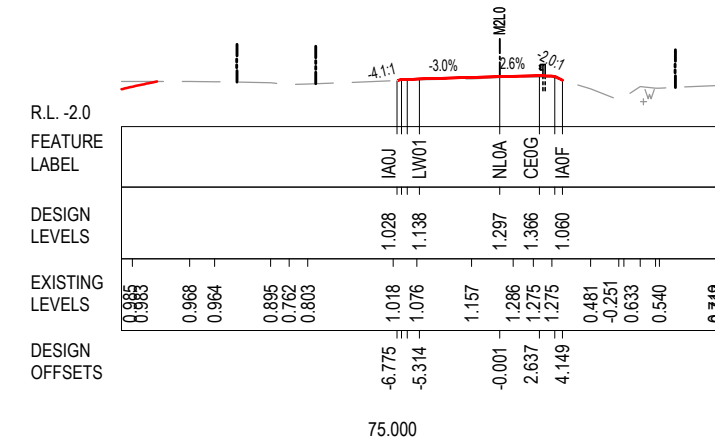
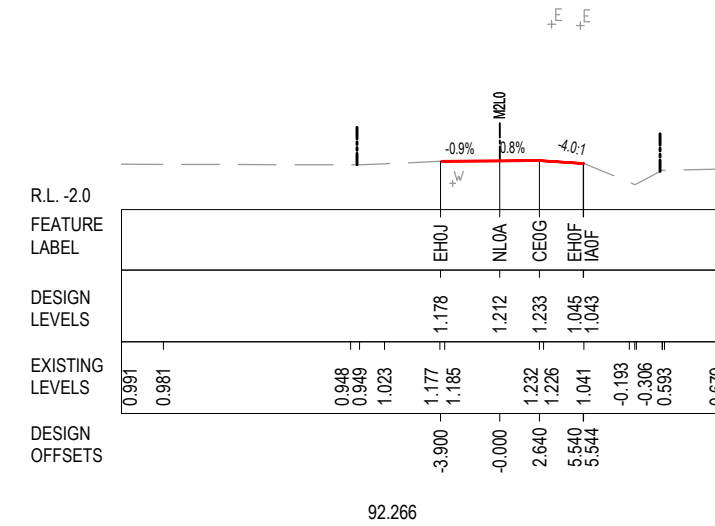
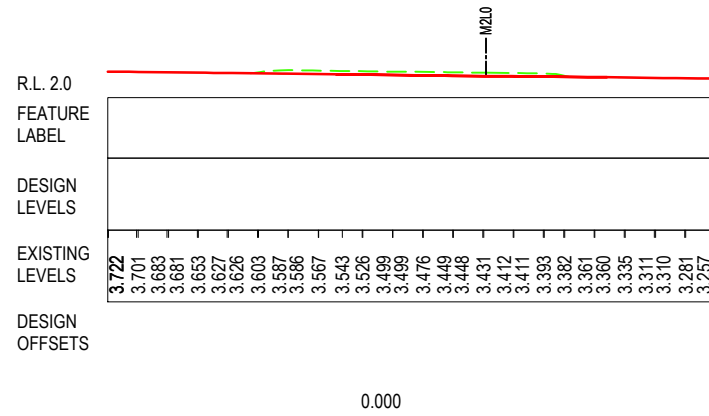
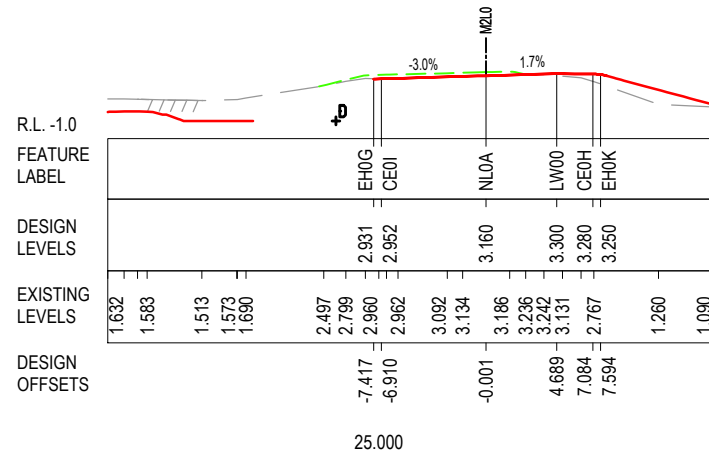
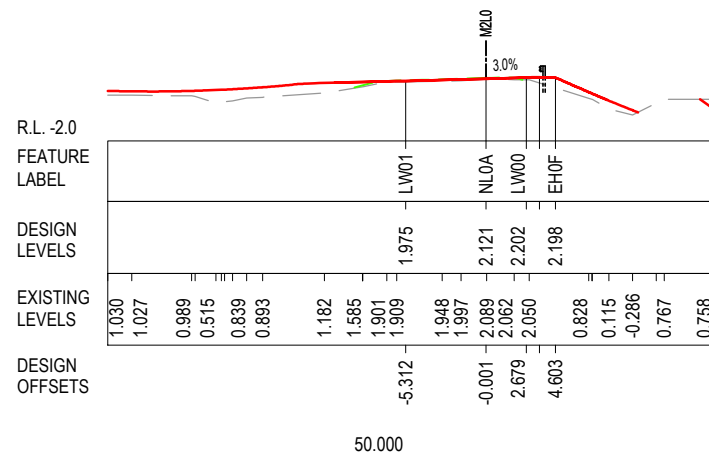
ACCEPTED FOR CONSTRUCTION

	DESIGN LOT CODE B-81-RA-02	DESIGN MODEL FILE(S) USED FOR DOCUMENTATION OF THIS DRAWING W2B-ABJ-B-RA-MOD-09002_WK68	PLOT DATE / TIME 21/04/17 10:26:13 AM James Terpening	PLOT BY James Terpening	CLIENT CLARENCE VALLEY COUNCIL HW10 - PACIFIC HIGHWAY UPGRADE MACLEAN TO DEVILS PULPIT PORTION B CONTROL LINE M2K0 CROSS SECTIONS RA02	A3
AMENDMENT / REVISION DESCRIPTION ISSUED FOR CONSTRUCTION	WVR No.	APPROVAL S.A.	SCALES ON A3 SIZE DRAWING 0 5 10 15 20 25 SCALE 1:500m	DRAWINGS / DESIGN PREPARED BY ARCADIS Beca	TITLE DRAWN: JAMES TERPENING 21.04.17 DRG CHECK: CRAIG DUNNINGHAM 21.04.17 DESIGN: DANRO ODENDAL 21.04.17 DESIGN CHECK: FARIZ RAHMAN 21.04.17 DESIGN MNGR: DANIEL KEHOE 21.04.17 PROJECT MNGR: GREG RIORDAN 21.04.17	NSW GOVERNMENT Transport Roads & Maritime Services PREPARED FOR PACIFIC HIGHWAY OFFICE
		CO-ORDINATE SYSTEM MGA ZONE 56	HEIGHT DATUM AHD	RMS REGISTRATION No. DS2016/000619 ISSUE STATUS ISSUED FOR CONSTRUCTION		EDMS No. SF2015/118045 SHEET No. RA-B-07620 ISSUE A

MAY BE INCOMPLETE IF COPIED
C:\Project\wise\W2B\Working\Drawings_RA02\W2B-ABJ-B-RA-DRG-07621.dwg
 11 ON A3 SIZE ORIGINAL

NOTES

1. THE PRELOAD SURFACE AS SHOWN ON THE CROSS SECTIONS IS BASED ON THE DESIGN PRELOAD LEVELS AT THE TIME THE PRELOAD MATERIAL WAS PLACED. SOME SETTLEMENT IS EXPECTED TO HAVE OCCURRED THROUGH THESE ZONES AND AS SUCH THE EXISTING LEVELS OF THE PRELOAD SURFACE ARE EXPECTED TO BE LOWER THAN SHOWN. THE CONTRACTOR SHALL CONFIRM ALL EXISTING PRE-LOAD LEVELS ON SITE PRIOR TO CONSTRUCTION.



***Disclaimer:** This information is to be used only for the purpose of inspecting fixing or varying road levels in accordance with Part 3 of the Roads Act 1993. In some locations the road configuration has been refined without impacting the road level.



ACCEPTED FOR CONSTRUCTION

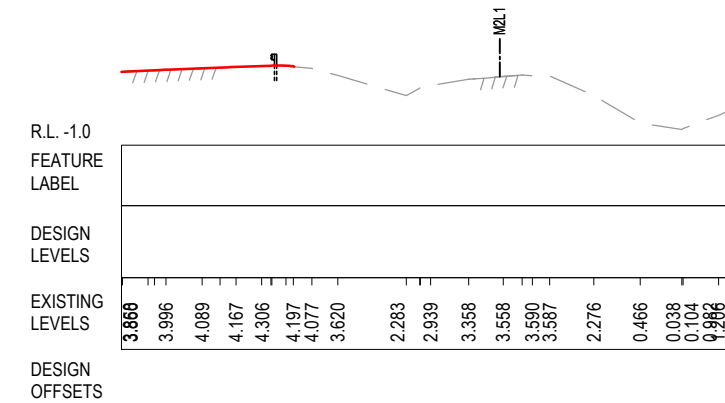
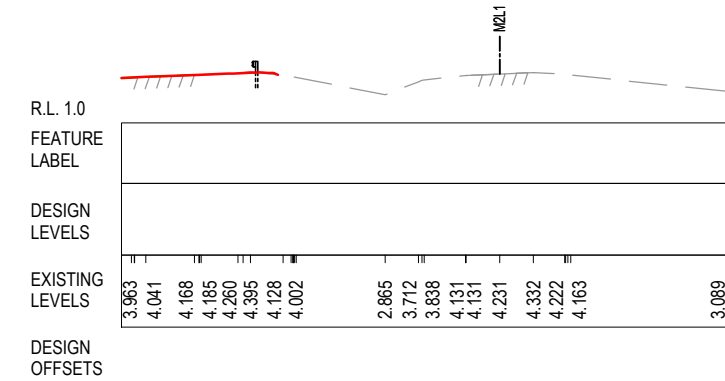
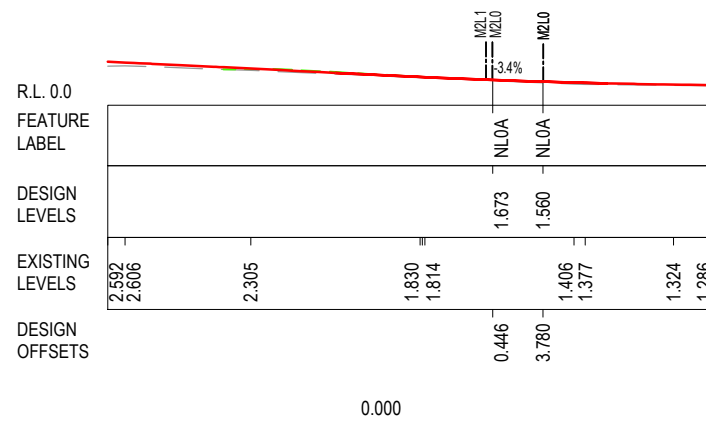
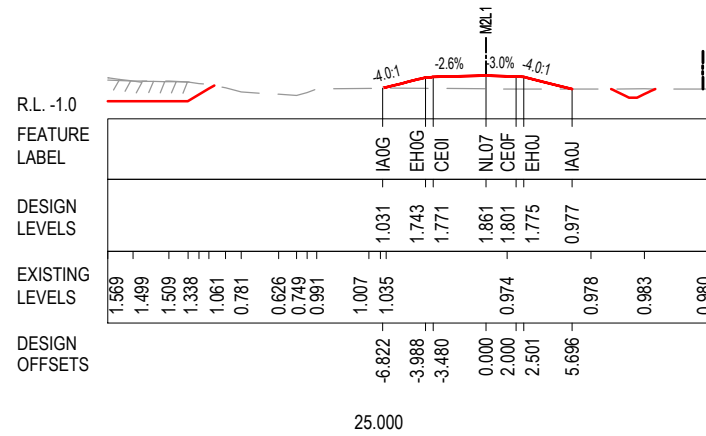
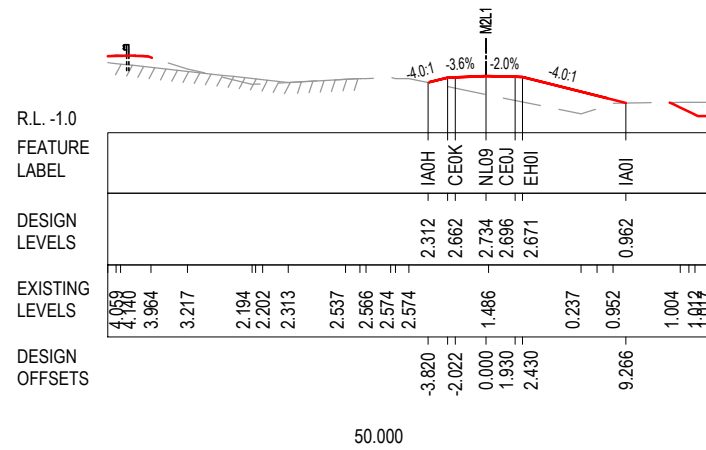
AMENDMENT / REVISION DESCRIPTION ISSUED FOR CONSTRUCTION	DESIGN LOT CODE B-81-RA-02	DESIGN MODEL FILE(S) USED FOR DOCUMENTATION OF THIS DRAWING W2B-ABJ-B-RA-MOD-09002_WK68	PLOT DATE / TIME 21/04/17 10:26:15 AM James Terpening	PLOT BY James Terpening	CLIENT Transport Roads & Maritime Services	CLARENCE VALLEY COUNCIL HW10 - PACIFIC HIGHWAY UPGRADE MACLEAN TO DEVILS PULPIT PORTION B CONTROL LINE M2L0 CROSS SECTIONS RA02	A3	
APPROVAL SA.		SCALES ON A3 SIZE DRAWING 	DRAWINGS / DESIGN PREPARED BY 		TITLE CONTROL LINE M2L0	PREPARED FOR PACIFIC HIGHWAY OFFICE	RMS REGISTRATION No. DS2016/000619	SHEET No. 01 of 01 1
CO-ORDINATE SYSTEM MGA ZONE 56		HEIGHT DATUM AHD	DESIGN CHECK CRAIG DUNNINGHAM		DESIGN CHECK DANRO ODENDAL	DESIGN CHECK FARIZ RAHMAN	DESIGN CHECK DANIEL KEHOE	DESIGN CHECK GREG RIORDAN
ISSUE FOR CONSTRUCTION		ISSUE FOR CONSTRUCTION		ISSUE FOR CONSTRUCTION		ISSUE FOR CONSTRUCTION	ISSUE FOR CONSTRUCTION	ISSUE FOR CONSTRUCTION

MAY BE INCOMPLETE IF COPIED
 C:\Project\wise\W2B\Working\Drawings_RA02\W2B-ABJ-B-RA-DRG-07622.dwg
 11 ON A3 SIZE ORIGINAL

NOTES

1. THE PRELOAD SURFACE AS SHOWN ON THE CROSS SECTIONS IS BASED ON THE DESIGN PRELOAD LEVELS AT THE TIME THE PRELOAD MATERIAL WAS PLACED. SOME SETTLEMENT IS EXPECTED TO HAVE OCCURRED THROUGH THESE ZONES AND AS SUCH THE EXISTING LEVELS OF THE PRELOAD SURFACE ARE EXPECTED TO BE LOWER THAN SHOWN. THE CONTRACTOR SHALL CONFIRM ALL EXISTING PRE-LOAD LEVELS ON SITE PRIOR TO CONSTRUCTION.

*Disclaimer: This information is to be used only for the purpose of inspecting fixing or varying road levels in accordance with Part 3 of the Roads Act 1993. In some locations the road configuration has been refined without impacting the road level.



ACCEPTED FOR CONSTRUCTION

AMENDMENT / REVISION DESCRIPTION	DESIGN LOT CODE B-81-RA-02	DESIGN MODEL FILE(S) USED FOR DOCUMENTATION OF THIS DRAWING W2B-ABJ-B-RA-MOD-09002_WK68	PLOT DATE / TIME 21/04/17 10:26:17 AM James Terpening	PLOT BY James Terpening	CLIENT CLARENCE VALLEY COUNCIL	A3
ISSUED FOR CONSTRUCTION	WVR No.	APPROVAL S.A.	SCALES ON A3 SIZE DRAWING 0 5 10 15 20 25 SCALE 1:500m	DRAWINGS / DESIGN PREPARED BY ARCADIS Beca	NSW GOVERNMENT Transport Roads & Maritime Services	HW10 - PACIFIC HIGHWAY UPGRADE MACLEAN TO DEVILS PULPIT PORTION B CONTROL LINE M2L1 CROSS SECTIONS RA02
			CO-ORDINATE SYSTEM MGA ZONE 56	HEIGHT DATUM AHD	PREPARED FOR PACIFIC HIGHWAY OFFICE	RMS REGISTRATION No. DS2016/000619
						ISSUE STATUS ISSUED FOR CONSTRUCTION
						EDMS No. SF2015/118045
						SHEET No. RA-B-07622
						PART 1 ISSUE A

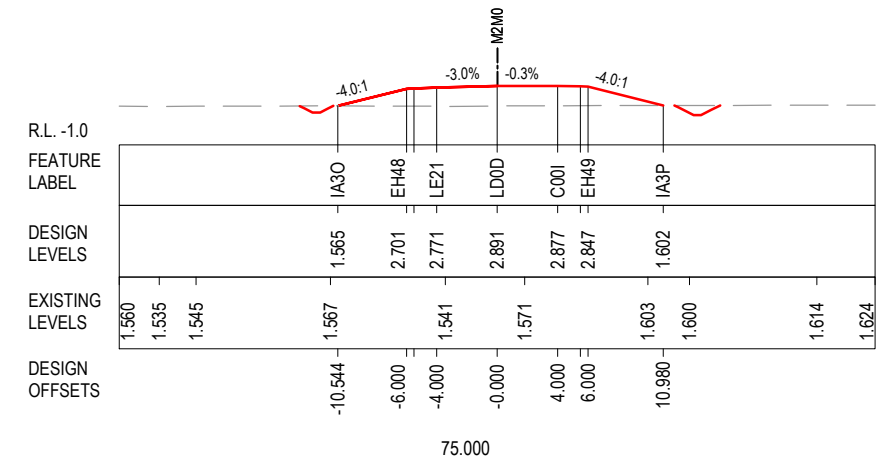
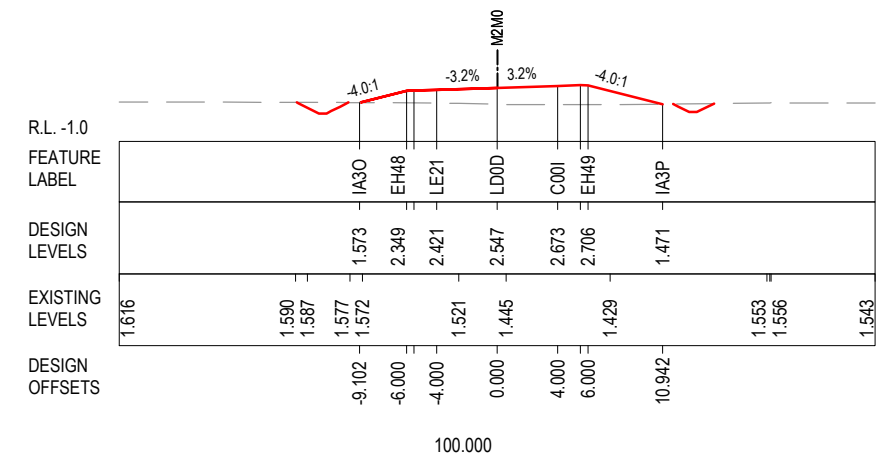
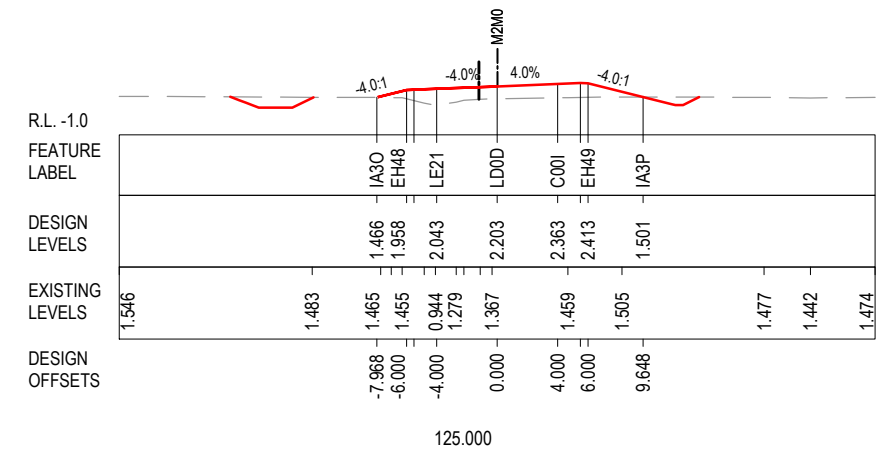
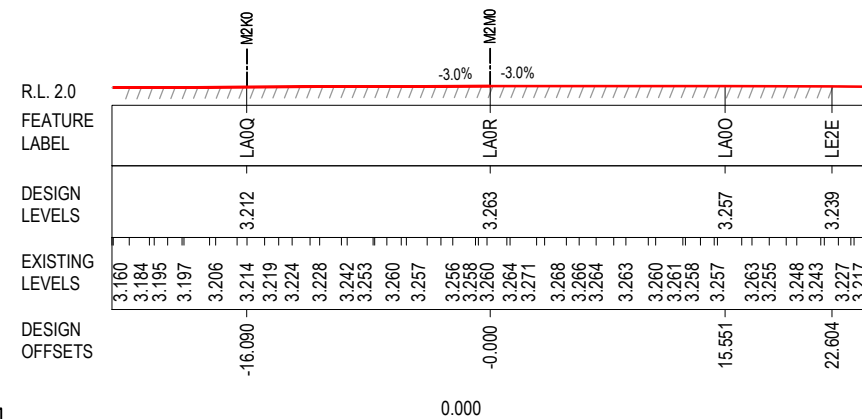
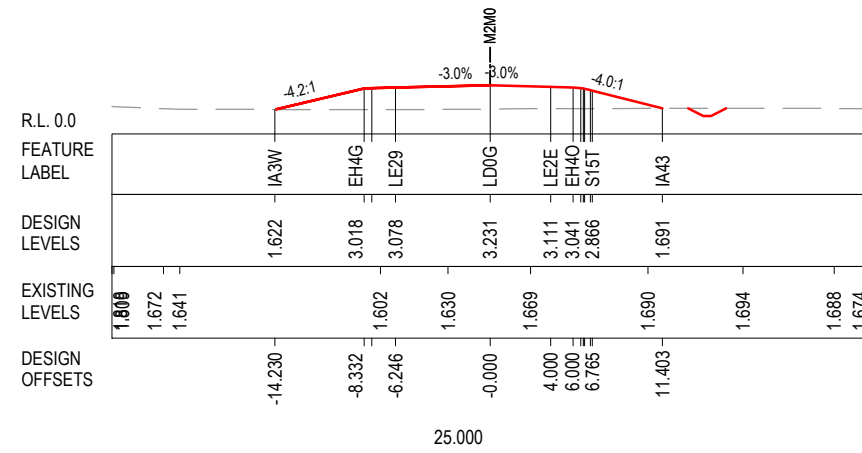

MAY BE INCOMPLETE IF COPIED
 ON A3 SIZE ORIGINAL
 C:\Project\wise\W2B\Working_Drawings_RA02\W2B-ABJ-B-RA-DRG-07623.dwg

NOTES

1. THE PRELOAD SURFACE AS SHOWN ON THE CROSS SECTIONS IS BASED ON THE DESIGN PRELOAD LEVELS AT THE TIME THE PRELOAD MATERIAL WAS PLACED. SOME SETTLEMENT IS EXPECTED TO HAVE OCCURRED THROUGH THESE ZONES AND AS SUCH THE EXISTING LEVELS OF THE PRELOAD SURFACE ARE EXPECTED TO BE LOWER THAN SHOWN. THE CONTRACTOR SHALL CONFIRM ALL EXISTING PRE-LOAD LEVELS ON SITE PRIOR TO CONSTRUCTION.



*Disclaimer: This information is to be used only for the purpose of inspecting fixing or varying road levels in accordance with Part 3 of the Roads Act 1993. In some locations the road configuration has been refined without impacting the road level.



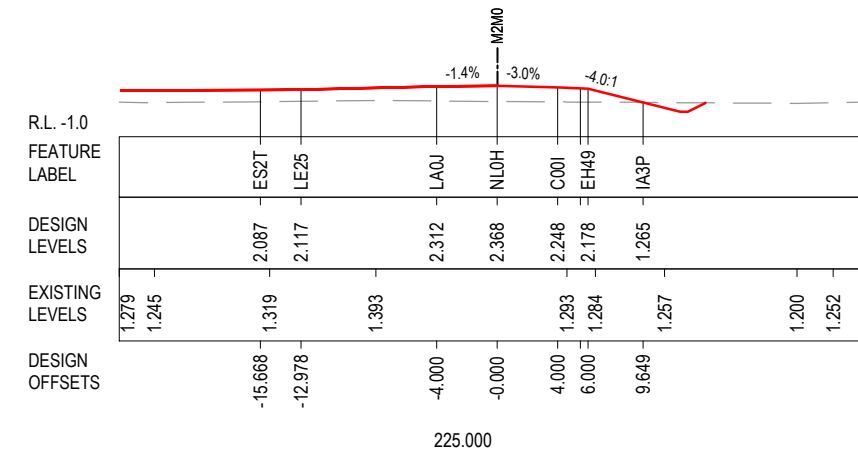

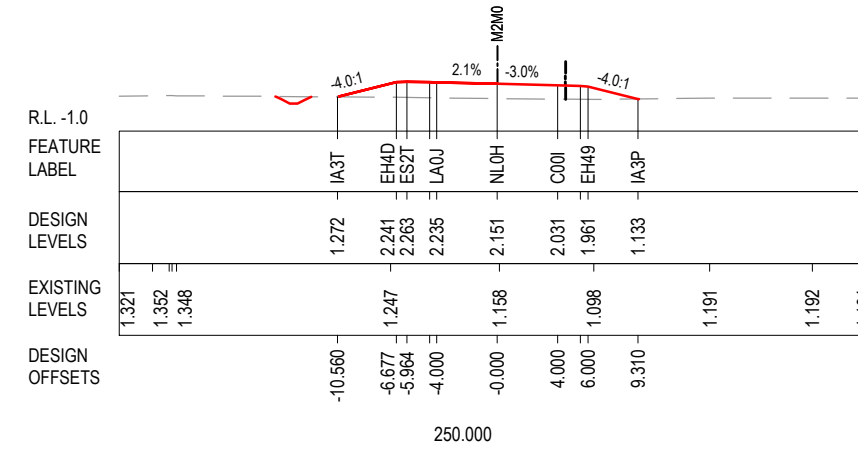

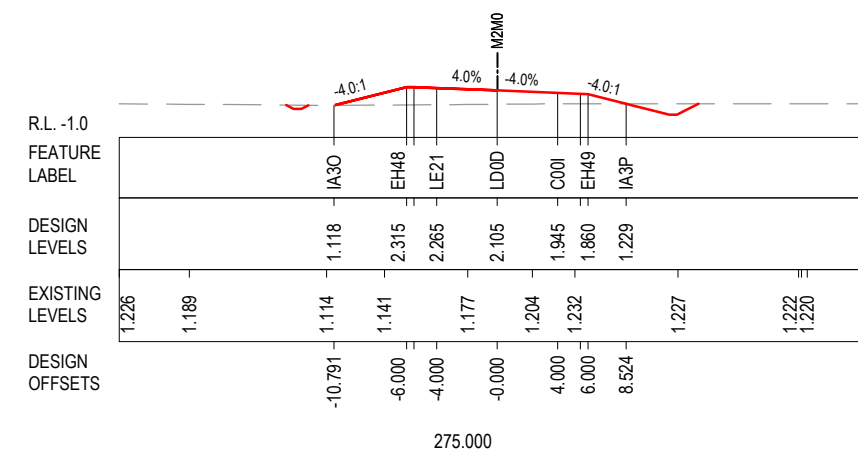
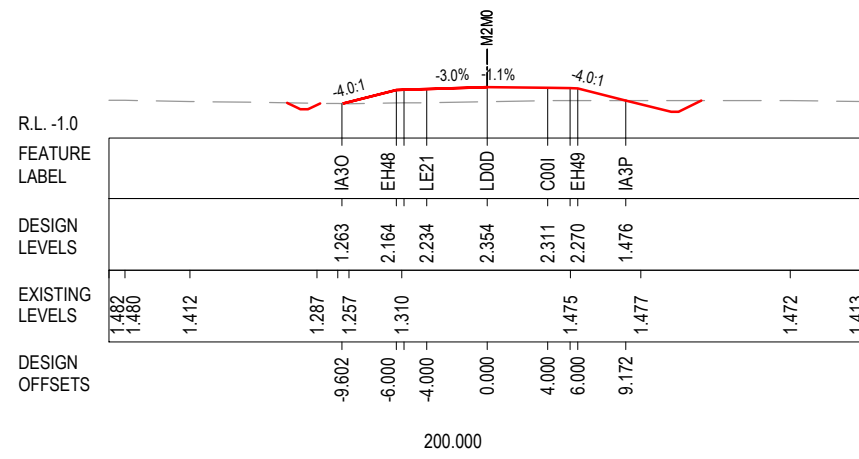
ACCEPTED FOR CONSTRUCTION

AMENDMENT / REVISION DESCRIPTION	DESIGN LOT CODE B-81-RA-02	DESIGN MODEL FILE(S) USED FOR DOCUMENTATION OF THIS DRAWING W2B-ABJ-B-RA-MOD-09002_WK68	PLOT DATE / TIME 21/04/17 10:26:19 AM James Terpening	PLOT BY	CLIENT CLARENCE VALLEY COUNCIL HW10 - PACIFIC HIGHWAY UPGRADE MACLEAN TO DEVILS PULPIT PORTION B CONTROL LINE M2M0 CROSS SECTIONS RA02	A3
ISSUED FOR CONSTRUCTION	WVR No.	APPROVAL SA	SCALES ON A3 SIZE DRAWING 0 5 10 15 20 25 SCALE 1:500m	DRAWINGS / DESIGN PREPARED BY ARCADIS Beca	NSW GOVERNMENT Transport Roads & Maritime Services	RMS REGISTRATION No. DS2016/000619
		CO-ORDINATE SYSTEM MGA ZONE 56	HEIGHT DATUM AHD	TITLE DRAWN DRG CHECK DESIGN DESIGN CHECK DESIGN MNGR PROJECT MNGR	PREPARED FOR PACIFIC HIGHWAY OFFICE	ISSUE STATUS ISSUED FOR CONSTRUCTION
				NAME JAMES TERPENING CRAIG DUNNINGHAM DANRO ODENDAL FARIZ RAHMAN DANIEL KEHOE GREG RIORDAN	DATE 21.04.17 21.04.17 21.04.17 21.04.17 21.04.17 21.04.17	SHEET No. RA-B-07623
						ISSUE A

MAY BE INCOMPLETE IF COPIED
 ON A3 SIZE ORIGINAL
 C:\Project\wise\W2B\Working_Drawings_RA02\W2B-ABJ-B-RA-DRG-07624.dwg

NOTES

1. THE PRELOAD SURFACE AS SHOWN ON THE CROSS SECTIONS IS BASED ON THE DESIGN PRELOAD LEVELS AT THE TIME THE PRELOAD MATERIAL WAS PLACED. SOME SETTLEMENT IS EXPECTED TO HAVE OCCURRED THROUGH THESE ZONES AND AS SUCH THE EXISTING LEVELS OF THE PRELOAD SURFACE ARE EXPECTED TO BE LOWER THAN SHOWN. THE CONTRACTOR SHALL CONFIRM ALL EXISTING PRE-LOAD LEVELS ON SITE PRIOR TO CONSTRUCTION.



*Disclaimer: This information is to be used only for the purpose of inspecting fixing or varying road levels in accordance with Part 3 of the Roads Act 1993. In some locations the road configuration has been refined without impacting the road level.



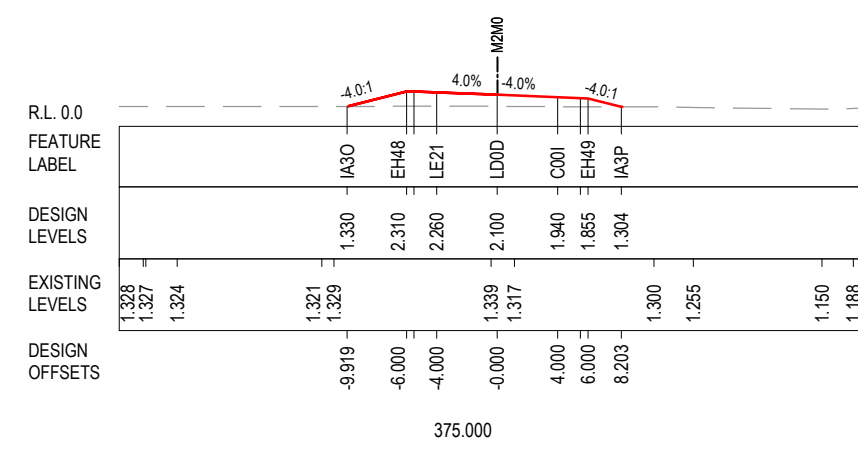
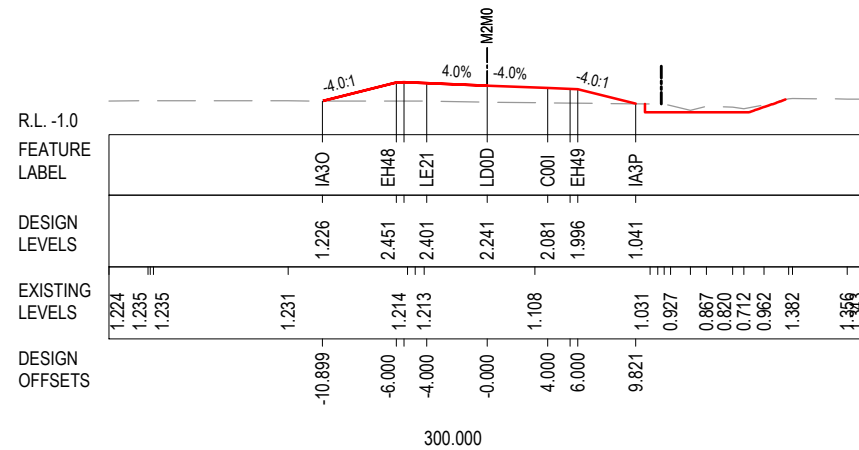
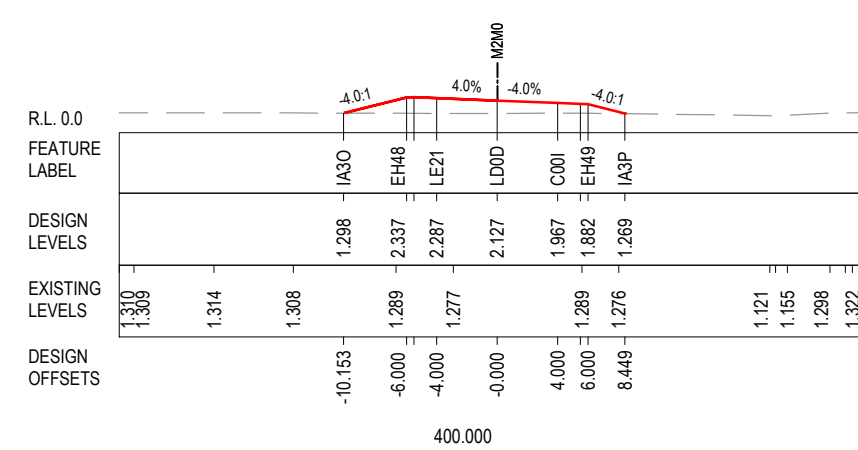
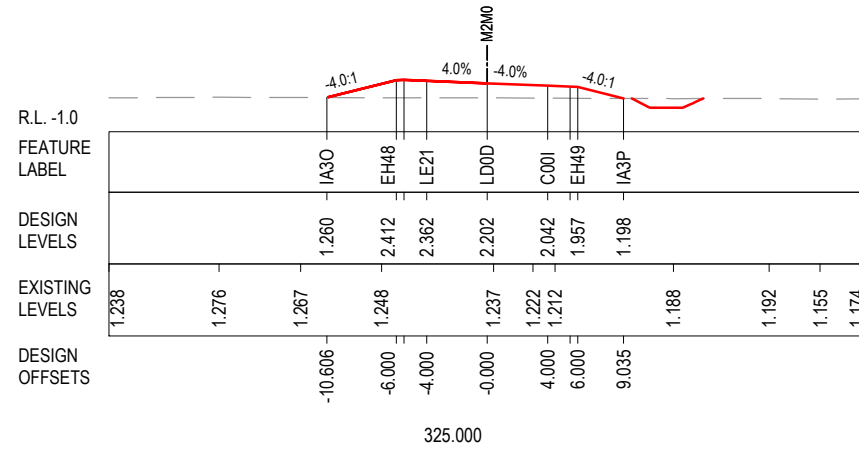
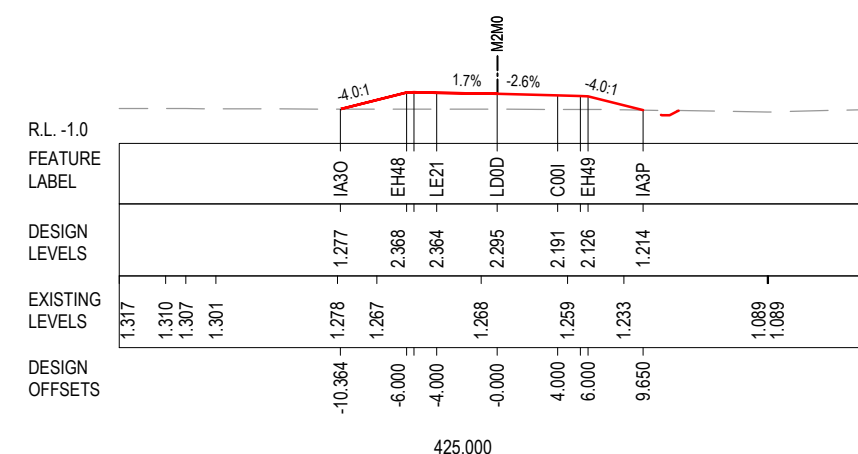
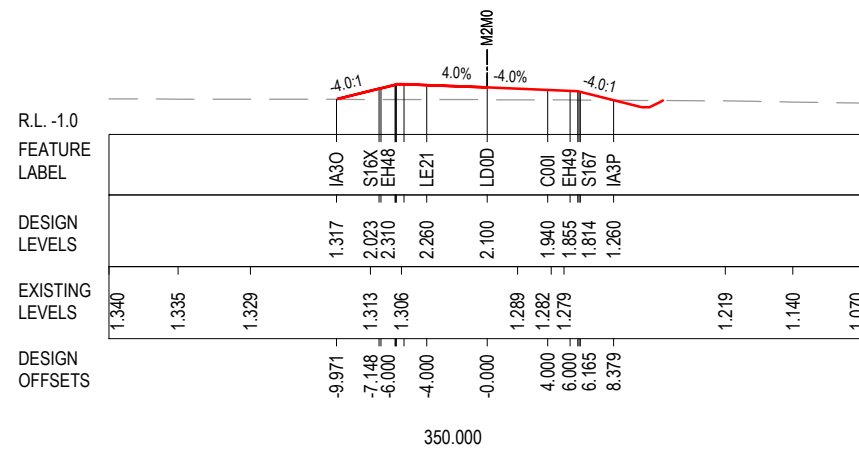
ACCEPTED FOR CONSTRUCTION

AMENDMENT / REVISION DESCRIPTION	DESIGN LOT CODE B-81-RA-02	DESIGN MODEL FILE(S) USED FOR DOCUMENTATION OF THIS DRAWING W2B-ABJ-B-RA-MOD-09002_WK68	PLOT DATE / TIME 21/04/17 10:26:20 AM James Terpening	PLOT BY James Terpening	CLIENT CLARENCE VALLEY COUNCIL HW10 - PACIFIC HIGHWAY UPGRADE MACLEAN TO DEVILS PULPIT PORTION B CONTROL LINE M2M0 CROSS SECTIONS RA02	A3
ISSUED FOR CONSTRUCTION	WVR No.	APPROVAL SA	SCALES ON A3 SIZE DRAWING 0 5 10 15 20 25 SCALE 1:500m	DRAWINGS / DESIGN PREPARED BY ARCADIS Beca	NSW GOVERNMENT Transport Roads & Maritime Services	RMS REGISTRATION No. DS2016/000619
			CO-ORDINATE SYSTEM MGA ZONE 56	HEIGHT DATUM AHD	PREPARED FOR PACIFIC HIGHWAY OFFICE	ISSUE STATUS ISSUED FOR CONSTRUCTION
						EDMS No. SF2015/118045
						SHEET No. RA-B-07624
						PART 1 ISSUE A

MAY BE INCOMPLETE IF COPIED
 ON A3 SIZE ORIGINAL
 C:\Project\wise\W2B\Working\Drawings_RA02\W2B-ABJ-B-RA-DRG-07625.dwg

NOTES

1. THE PRELOAD SURFACE AS SHOWN ON THE CROSS SECTIONS IS BASED ON THE DESIGN PRELOAD LEVELS AT THE TIME THE PRELOAD MATERIAL WAS PLACED. SOME SETTLEMENT IS EXPECTED TO HAVE OCCURRED THROUGH THESE ZONES AND AS SUCH THE EXISTING LEVELS OF THE PRELOAD SURFACE ARE EXPECTED TO BE LOWER THAN SHOWN. THE CONTRACTOR SHALL CONFIRM ALL EXISTING PRE-LOAD LEVELS ON SITE PRIOR TO CONSTRUCTION.



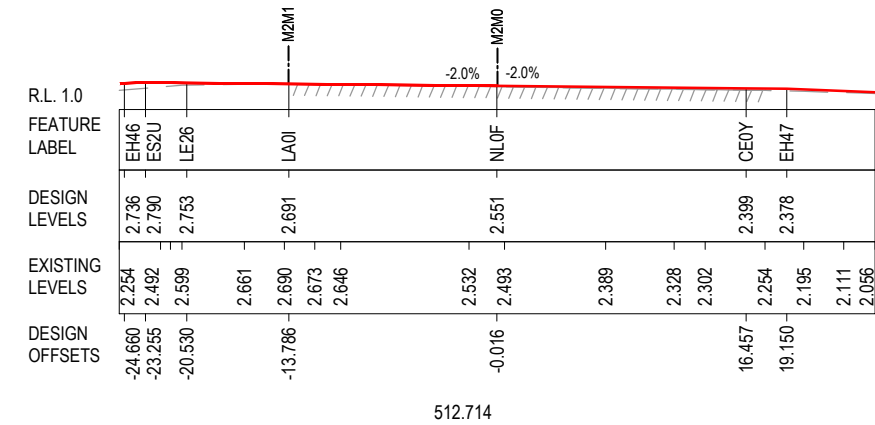
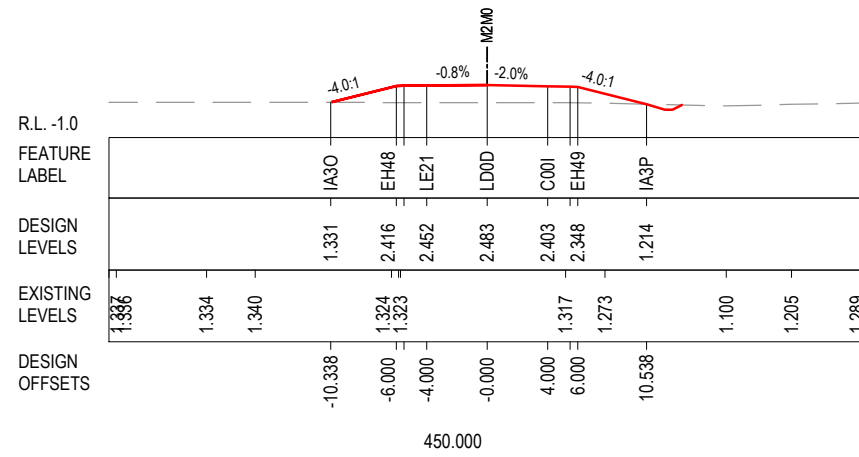
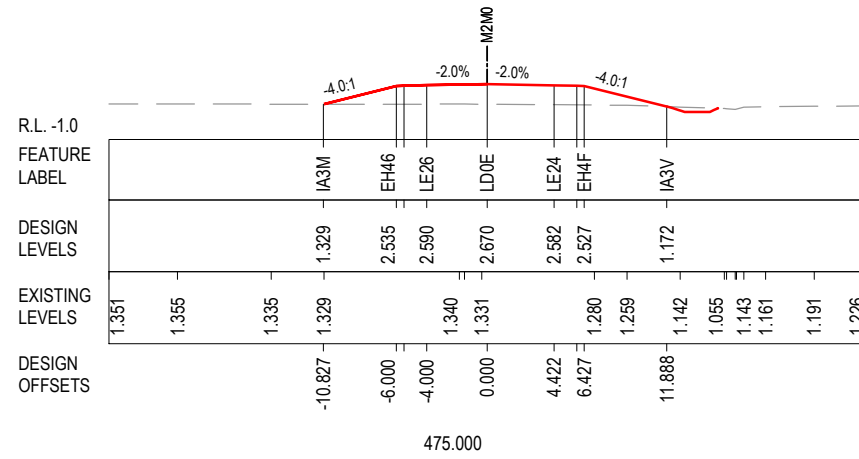
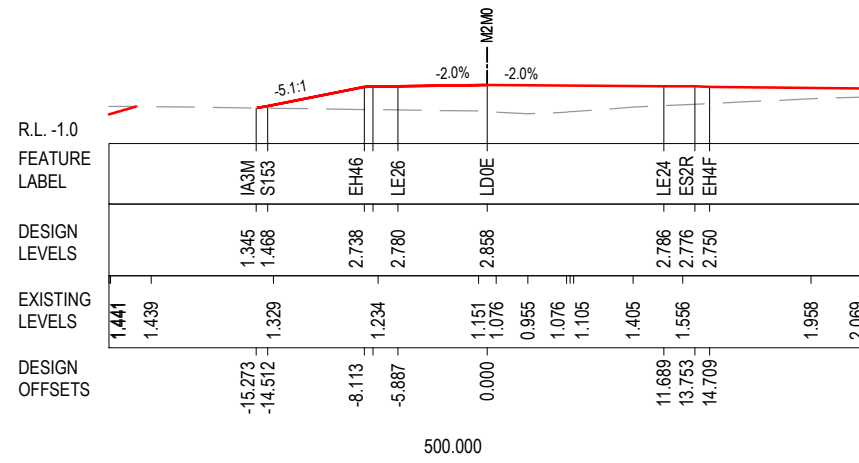
*Disclaimer: This information is to be used only for the purpose of inspecting fixing or varying road levels in accordance with Part 3 of the Roads Act 1993. In some locations the road configuration has been refined without impacting the road level.



ACCEPTED FOR CONSTRUCTION

DESIGN LOT CODE B-81-RA-02		DESIGN MODEL FILE(S) USED FOR DOCUMENTATION OF THIS DRAWING W2B-ABJ-B-RA-MOD-09002_WK68		PLOT DATE / TIME 21/04/17 10:26:22 AM James Terpening		PLOT BY James Terpening		CLIENT CLARENCE VALLEY COUNCIL HW10 - PACIFIC HIGHWAY UPGRADE MACLEAN TO DEVILS PULPIT PORTION B CONTROL LINE M2M0 CROSS SECTIONS RA02		A3	
AMENDMENT / REVISION DESCRIPTION ISSUED FOR CONSTRUCTION		WVR No. APPROVAL SA.		SCALES ON A3 SIZE DRAWING 0 5 10 15 20 25 SCALE 1:500m		DRAWINGS / DESIGN PREPARED BY ARCADIS Beca		TITLE NSW GOVERNMENT Transport Roads & Maritime Services		RMS REGISTRATION No. DS2016/000619	
						DESIGN DANRO ODENDAL		PREPARED FOR PACIFIC HIGHWAY OFFICE		SHEET No. 03 of 04	
						DRG CHECK CRAIG DUNNINGHAM				ISSUE STATUS ISSUED FOR CONSTRUCTION	
						DESIGN CHECK FARIZ RAHMAN				EDMS No. SF2015/118045	
						DESIGN MNGR DANIEL KEHOE				SHEET No. RA-B-07625	
						PROJECT MNGR GREG RIORDAN				ISSUE A	

MAY BE INCOMPLETE IF COPIED
 11 ON A3 SIZE ORIGINAL
 C:\Project\wise\W2B\Working_Drawings_RA02\W2B-ABJ-B-RA-DRG-07626.dwg



NOTES

1. THE PRELOAD SURFACE AS SHOWN ON THE CROSS SECTIONS IS BASED ON THE DESIGN PRELOAD LEVELS AT THE TIME THE PRELOAD MATERIAL WAS PLACED. SOME SETTLEMENT IS EXPECTED TO HAVE OCCURRED THROUGH THESE ZONES AND AS SUCH THE EXISTING LEVELS OF THE PRELOAD SURFACE ARE EXPECTED TO BE LOWER THAN SHOWN. THE CONTRACTOR SHALL CONFIRM ALL EXISTING PRE-LOAD LEVELS ON SITE PRIOR TO CONSTRUCTION.

*Disclaimer: This information is to be used only for the purpose of inspecting fixing or varying road levels in accordance with Part 3 of the Roads Act 1993. In some locations the road configuration has been refined without impacting the road level.



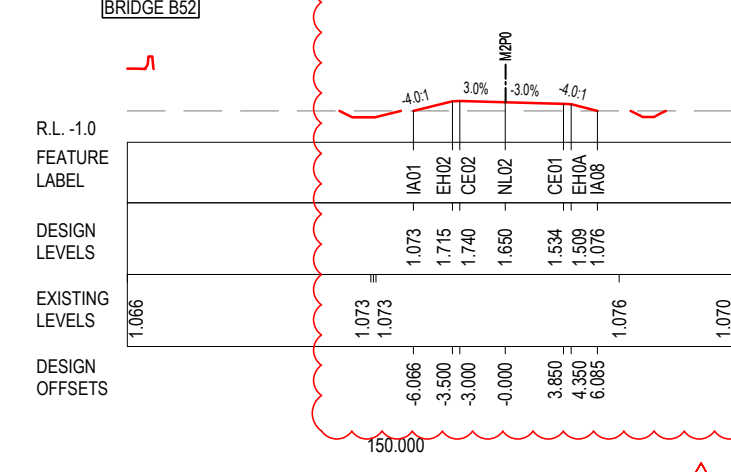
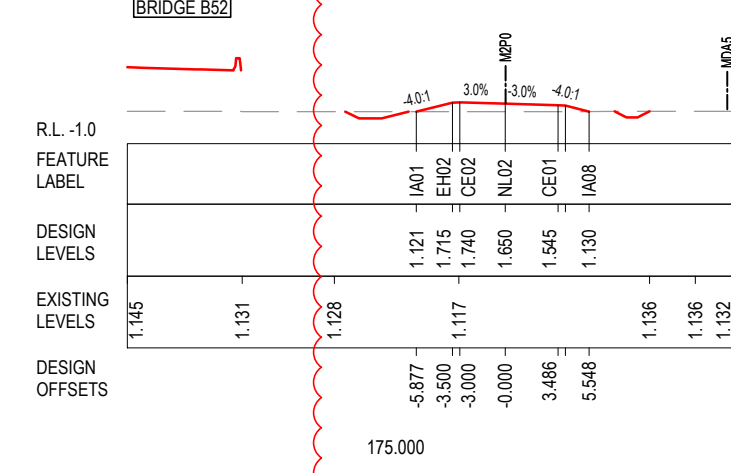
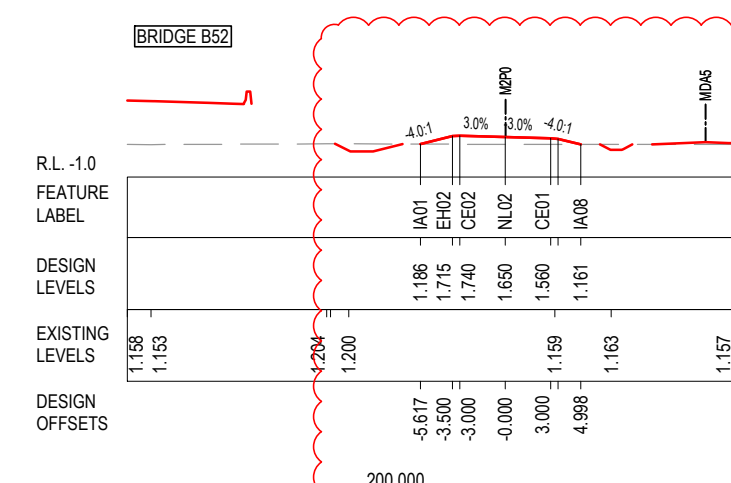
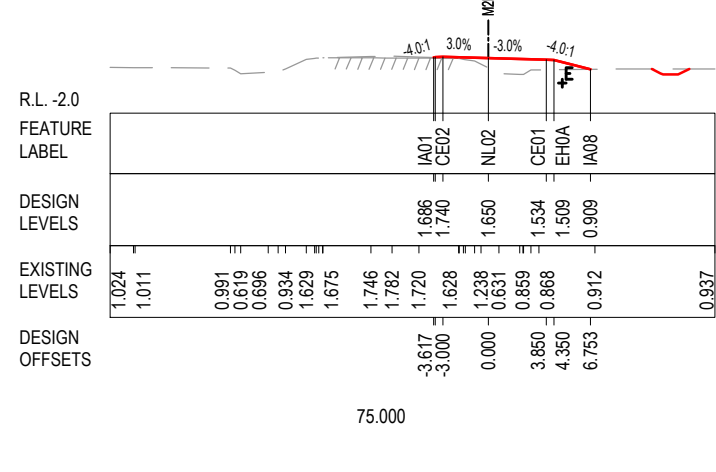
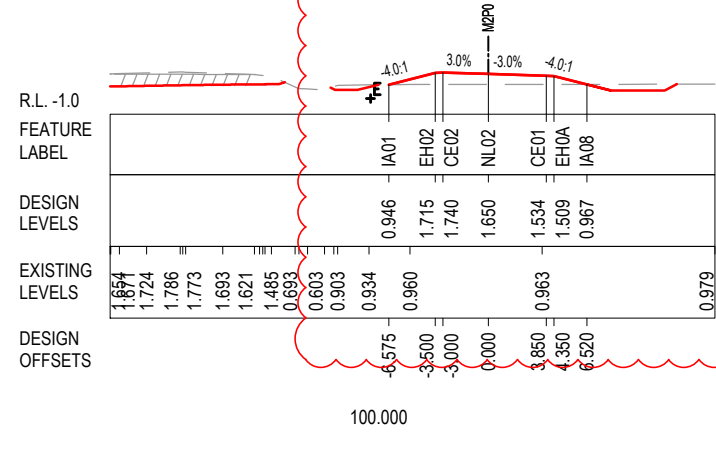
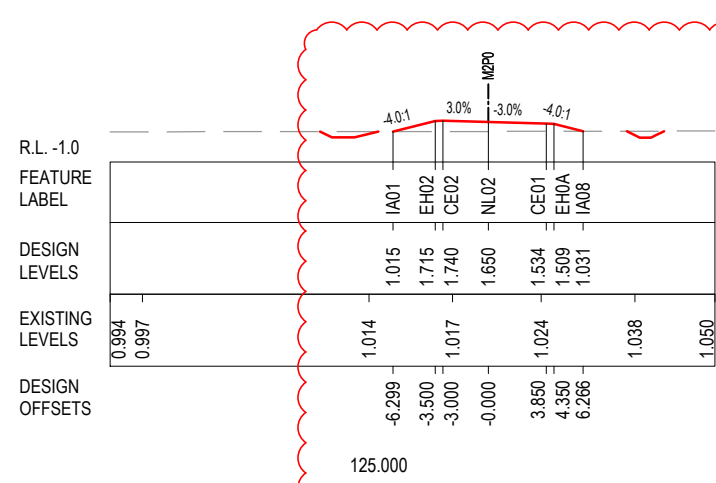
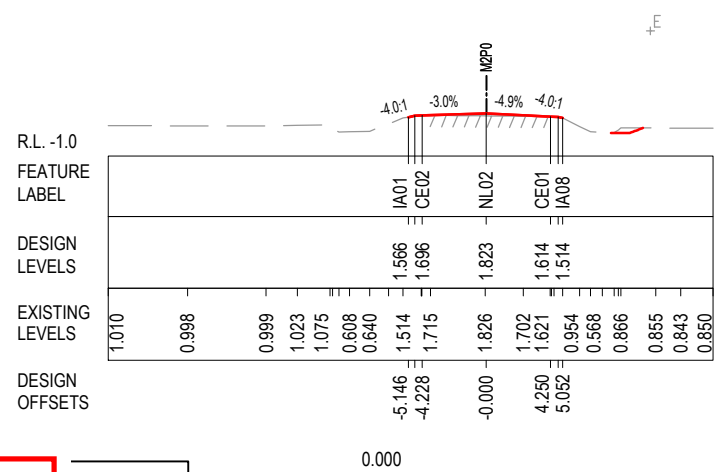
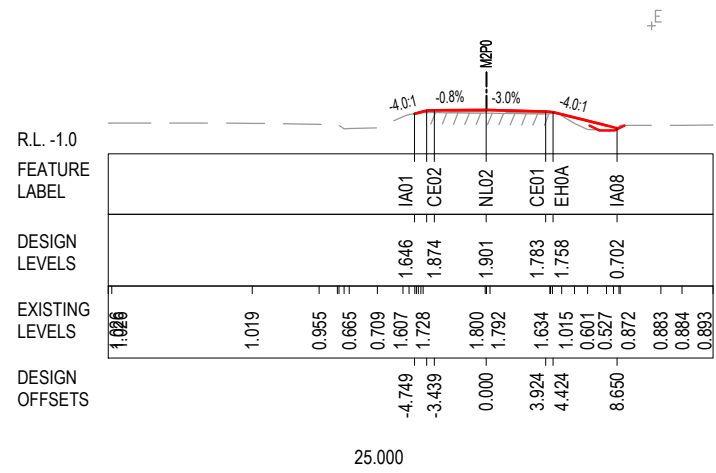
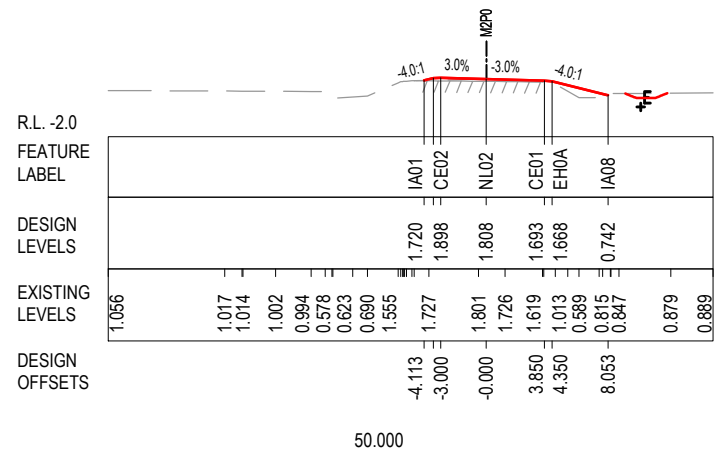
ACCEPTED FOR CONSTRUCTION

AMENDMENT / REVISION DESCRIPTION		DESIGN LOT CODE B-81-RA-02	DESIGN MODEL FILE(S) USED FOR DOCUMENTATION OF THIS DRAWING W2B-ABJ-B-RA-MOD-09002_WK68	PLOT DATE / TIME 21/04/17 10:26:24 AM	PLOT BY James Terpening	CLIENT NSW GOVERNMENT	CLARENCE VALLEY COUNCIL HW10 - PACIFIC HIGHWAY UPGRADE MACLEAN TO DEVILS PULPIT PORTION B CONTROL LINE M2M0 CROSS SECTIONS RA02	A3
ISSUED FOR CONSTRUCTION		WVR No.	APPROVAL SA	DRAWINGS / DESIGN PREPARED BY		NSW GOVERNMENT	Transport Roads & Maritime Services	SHEET No. 04 of 04
		SCALES ON A3 SIZE DRAWING 0 5 10 15 20 25 SCALE 1:500m		ARCADIS Beca		PREPARED FOR PACIFIC HIGHWAY OFFICE		RMS REGISTRATION No. DS2016/000619
		CO-ORDINATE SYSTEM MGA ZONE 56		HEIGHT DATUM AHD		DESIGN CHECK DANRO ODENDAL FARIZ RAHMAN DANIEL KEHOE GREG RIORDAN		ISSUE STATUS ISSUED FOR CONSTRUCTION
						EDMS No. SF2015/118045		ISSUE A
						SHEET No. RA-B-07626		© Roads and Maritime Services

MAY BE INCOMPLETE IF COPIED
 C:\Project\wise\W2B\jms27028\W2B-ABJ-B-RA-DRG-07627.dwg
 11 ON A3 SIZE ORIGINAL

NOTES

1. THE PRELOAD SURFACE AS SHOWN ON THE CROSS SECTIONS IS BASED ON THE DESIGN PRELOAD LEVELS AT THE TIME THE PRELOAD MATERIAL WAS PLACED. SOME SETTLEMENT IS EXPECTED TO HAVE OCCURRED THROUGH THESE ZONES AND AS SUCH THE EXISTING LEVELS OF THE PRELOAD SURFACE ARE EXPECTED TO BE LOWER THAN SHOWN. THE CONTRACTOR SHALL CONFIRM ALL EXISTING PRE-LOAD LEVELS ON SITE PRIOR TO CONSTRUCTION.



***Disclaimer:** This information is to be used only for the purpose of inspecting fixing or varying road levels in accordance with Part 3 of the Roads Act 1993. In some locations the road configuration has been refined without impacting the road level.

ACCEPTED FOR CONSTRUCTION

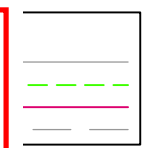
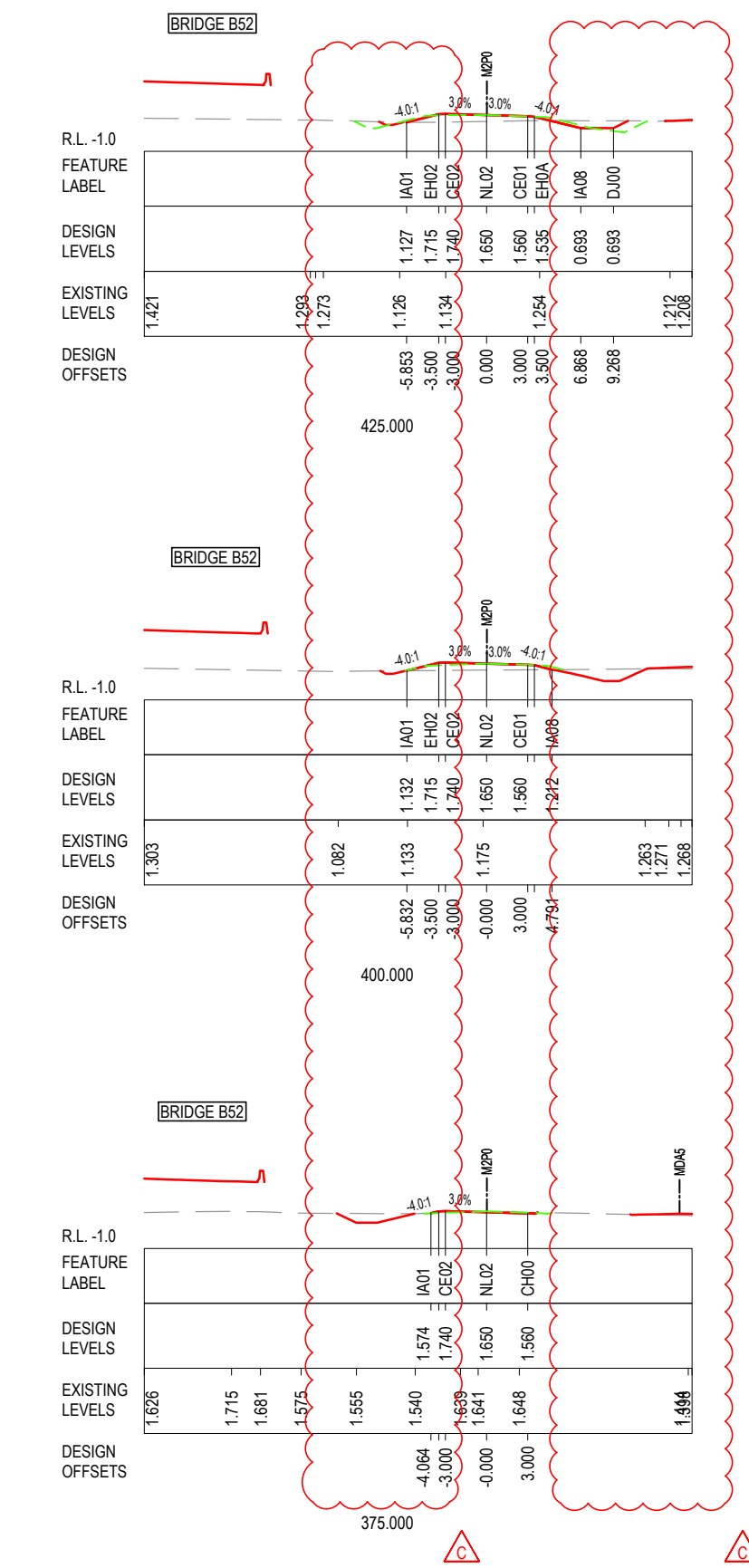
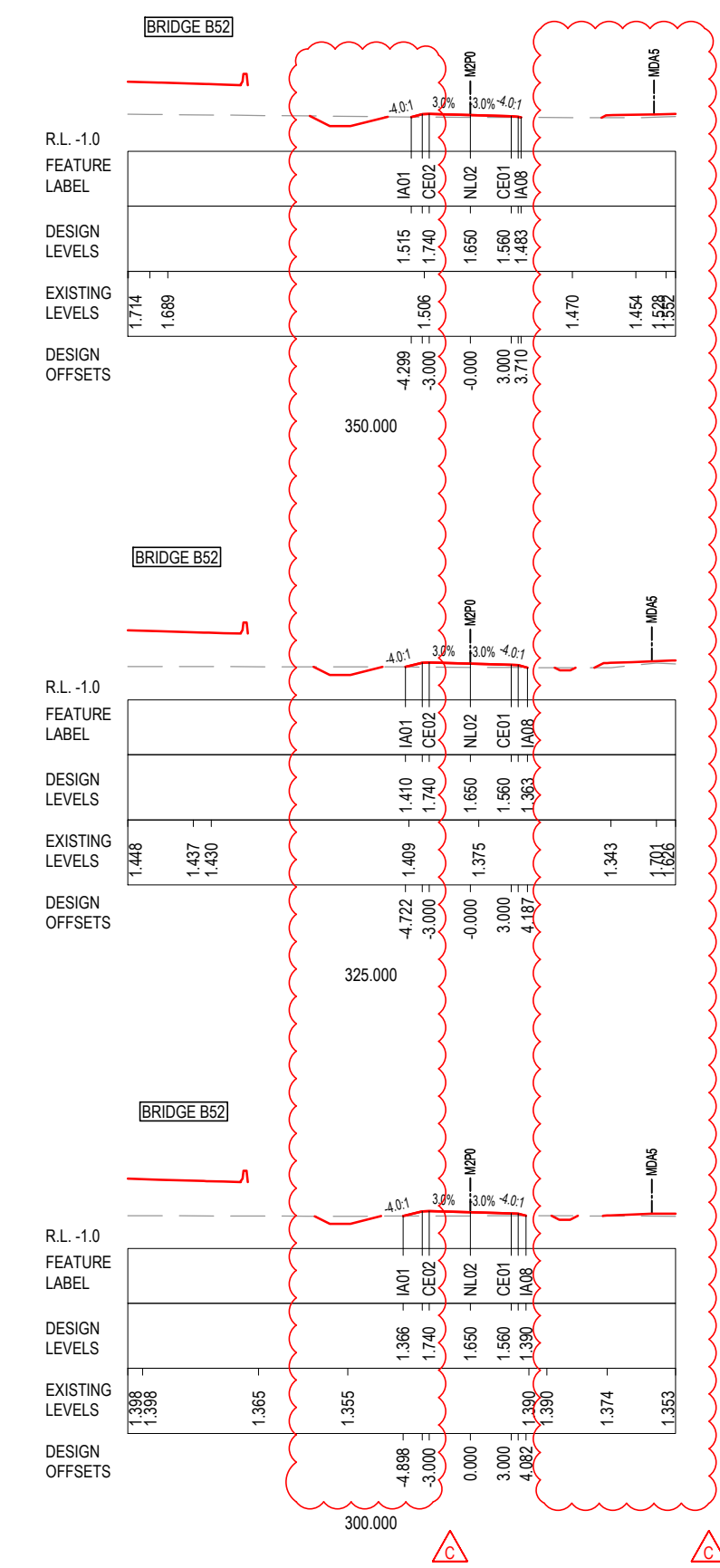
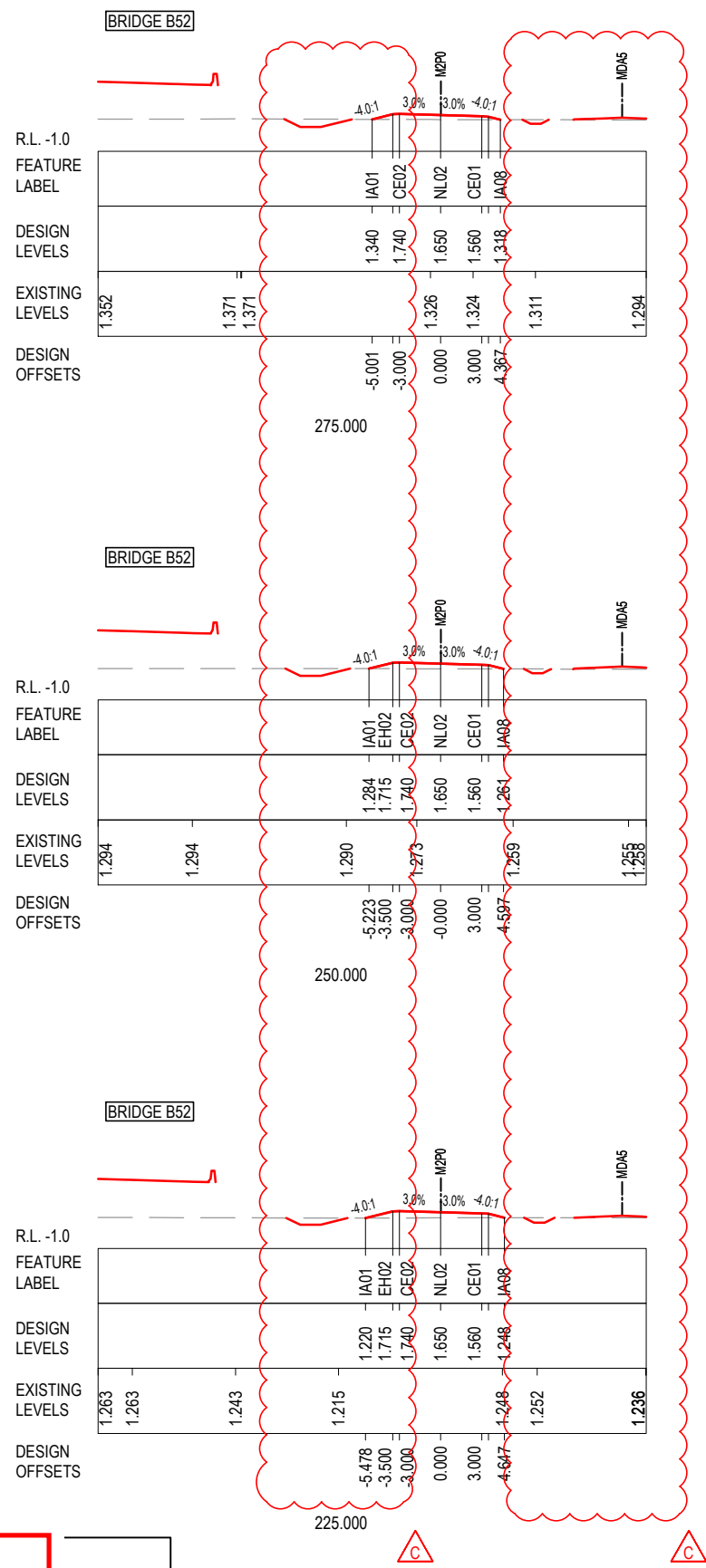
AMENDMENT / REVISION DESCRIPTION ISSUED FOR CONSTRUCTION W2B-ABJ-B-RP-CER-00002	DESIGN LOT CODE B-81-RA-02	DESIGN MODEL FILE(S) USED FOR DOCUMENTATION OF THIS DRAWING W2B-ABJ-B-RA-MOD-09002_WK118	PLOT DATE / TIME 13/04/18 10:42:38 AM Tacadena, Rommel	PLOT BY Tacadena, Rommel	CLIENT CLARENCE VALLEY COUNCIL HW10 - PACIFIC HIGHWAY UPGRADE MACLEAN TO DEVILS PULPIT PORTION B CONTROL LINE M2P0 CROSS SECTIONS RA02
WVR No.	APPROVAL S.A. D.G.	SCALES ON A3 SIZE DRAWING 0 5 10 15 20 25 SCALE 1:500m	DRAWINGS / DESIGN PREPARED BY ARCADIS Beca	TITLE NSW Transport Roads & Maritime Services	RMS REGISTRATION No. DS2016/000619
CO-ORDINATE SYSTEM MGA ZONE 56	HEIGHT DATUM AHD	DESIGN MNGR DANIEL KEHOE	DESIGN CHECK FARIZ RAHMAN	PROJECT MNGR GREG RIORDAN	ISSUE STATUS ISSUED FOR CONSTRUCTION
					EDMS No. SF2015/118045
					SHEET No. RA-B-07627
					PART 1
					ISSUE B

MAY BE INCOMPLETE IF COPIED

C:\Project\W2B\Drawings\W2B-ABJ-B-RA-DRG-07628.dwg

NOTES

1. THE PRELOAD SURFACE AS SHOWN ON THE CROSS SECTIONS IS BASED ON THE DESIGN PRELOAD LEVELS AT THE TIME THE PRELOAD MATERIAL WAS PLACED. SOME SETTLEMENT IS EXPECTED TO HAVE OCCURRED THROUGH THESE ZONES AND AS SUCH THE EXISTING LEVELS OF THE PRELOAD SURFACE ARE EXPECTED TO BE LOWER THAN SHOWN. THE CONTRACTOR SHALL CONFIRM ALL EXISTING PRE-LOAD LEVELS ON SITE PRIOR TO CONSTRUCTION.



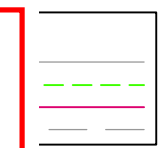
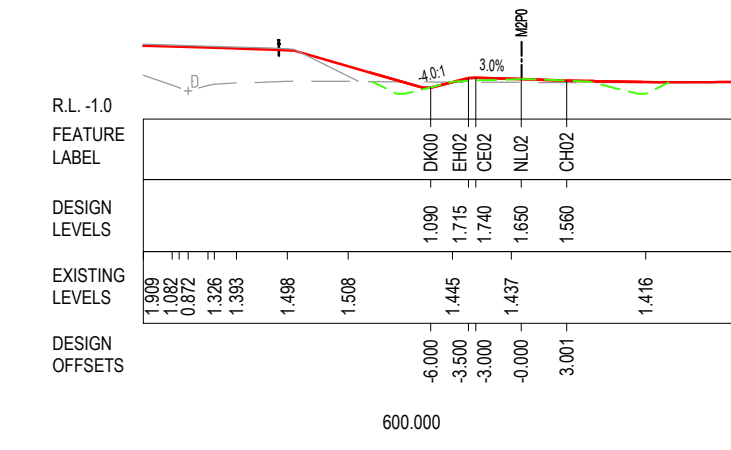
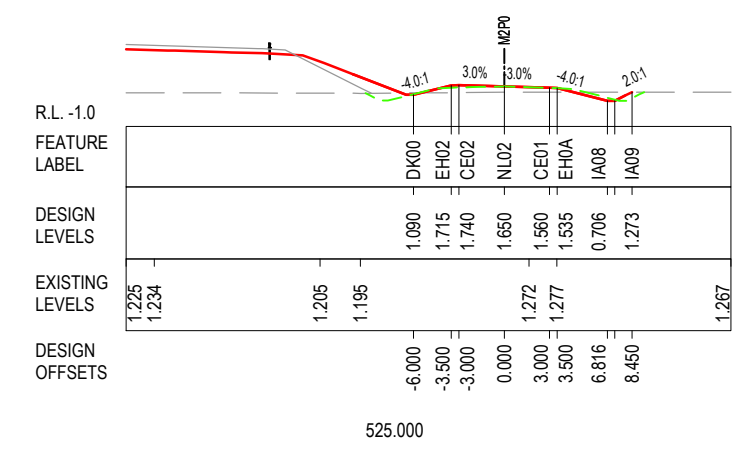
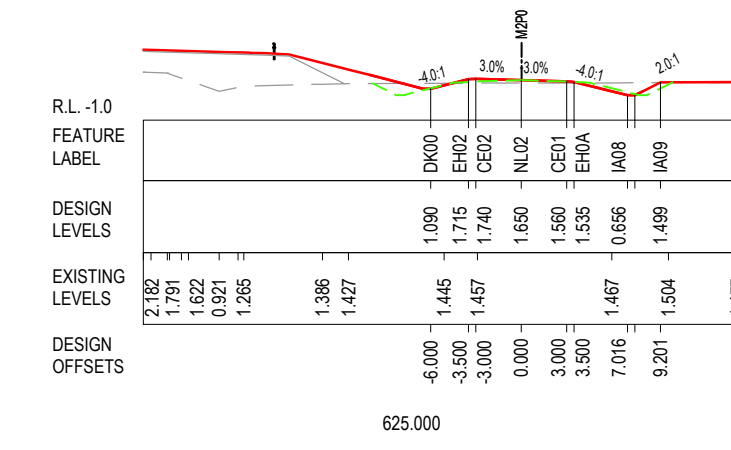
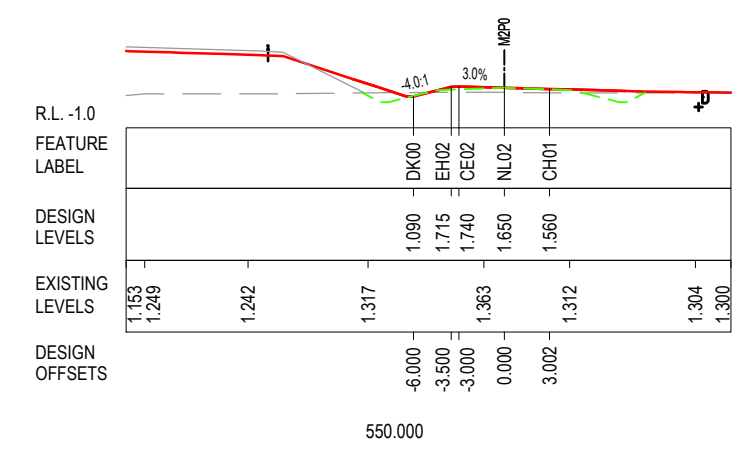
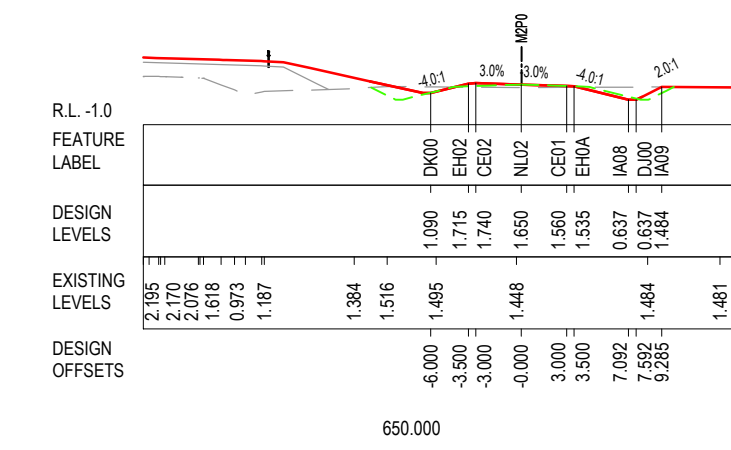

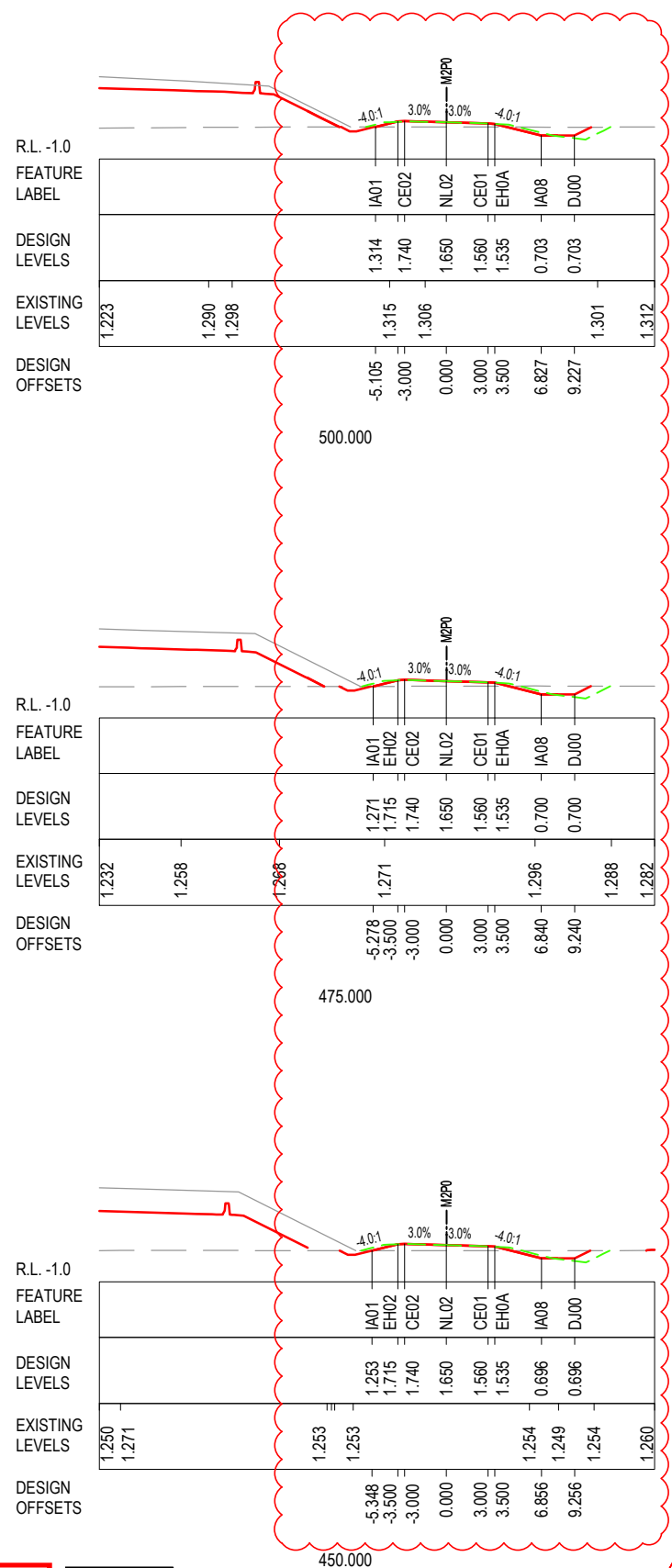
***Disclaimer:** This information is to be used only for the purpose of inspecting fixing or varying road levels in accordance with Part 3 of the Roads Act 1993. In some locations the road configuration has been refined without impacting the road level.

ACCEPTED FOR CONSTRUCTION

DESIGN LOT CODE B-81-RA-02		DESIGN MODEL FILE(S) USED FOR DOCUMENTATION OF THIS DRAWING W2B-ABJ-B-RA-MOD-09002_WK118		PLOT DATE / TIME 11/04/18 4:56:53 PM Tacadena, Rommel		CLIENT CLARENCE VALLEY COUNCIL HW10 - PACIFIC HIGHWAY UPGRADE MACLEAN TO DEVILS PULPIT PORTION B CONTROL LINE M2P0 CROSS SECTIONS RA02		A3
AMENDMENT / REVISION DESCRIPTION ISSUED FOR CONSTRUCTION W2B-ABJ-B-RA-CER-00005 W2B-ABJ-B-RP-CER-00002		DRAWINGS / DESIGN PREPARED BY SA D.G. D.G.		TITLE DRAWN DRG CHECK DESIGN DESIGN CHECK DESIGN MNGR PROJECT MNGR		PREPARED FOR PACIFIC HIGHWAY OFFICE		RMS REGISTRATION No. DS2016/000619
SCALE ON A3 SIZE DRAWING 0 5 10 15 20 25 SCALE 1:500m		CO-ORDINATE SYSTEM MGA ZONE 56		HEIGHT DATUM AHD		SHEET No. 02 of 07		ISSUE STATUS ISSUED FOR CONSTRUCTION
ARCADIS		Beca		ABJV		NSW GOVERNMENT Transport Roads & Maritime Services		EDMS No. SF2015/118045
						SHEET No. RA-B-07628		ISSUE C

NOTES

1. THE PRELOAD SURFACE AS SHOWN ON THE CROSS SECTIONS IS BASED ON THE DESIGN PRELOAD LEVELS AT THE TIME THE PRELOAD MATERIAL WAS PLACED. SOME SETTLEMENT IS EXPECTED TO HAVE OCCURRED THROUGH THESE ZONES AND AS SUCH THE EXISTING LEVELS OF THE PRELOAD SURFACE ARE EXPECTED TO BE LOWER THAN SHOWN. THE CONTRACTOR SHALL CONFIRM ALL EXISTING PRE-LOAD LEVELS ON SITE PRIOR TO CONSTRUCTION.



***Disclaimer:** This information is to be used only for the purpose of inspecting fixing or varying road levels in accordance with Part 3 of the Roads Act 1993. In some locations the road configuration has been refined without impacting the road level.

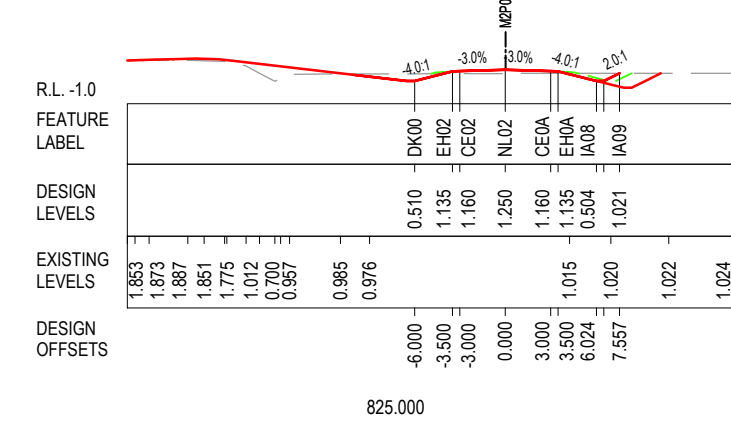
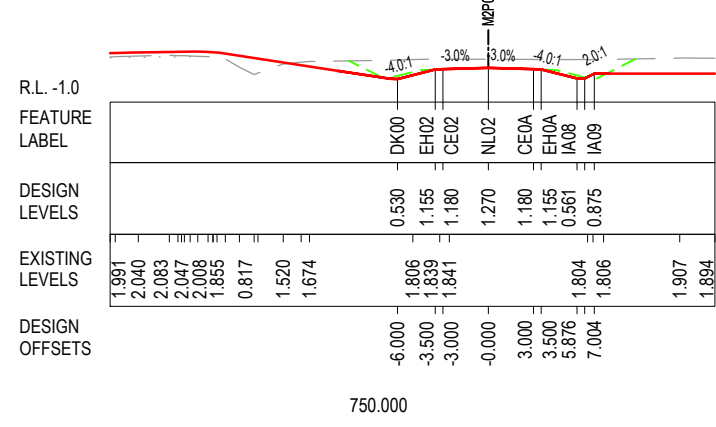
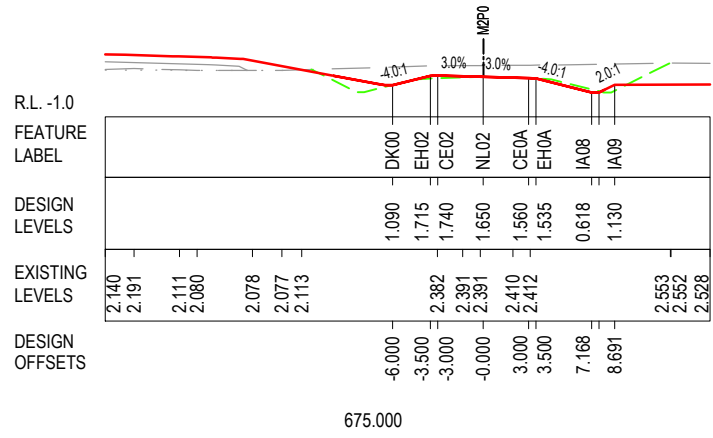
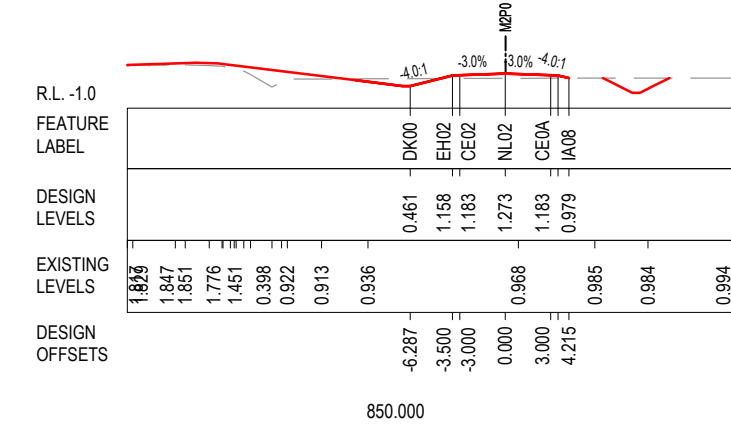
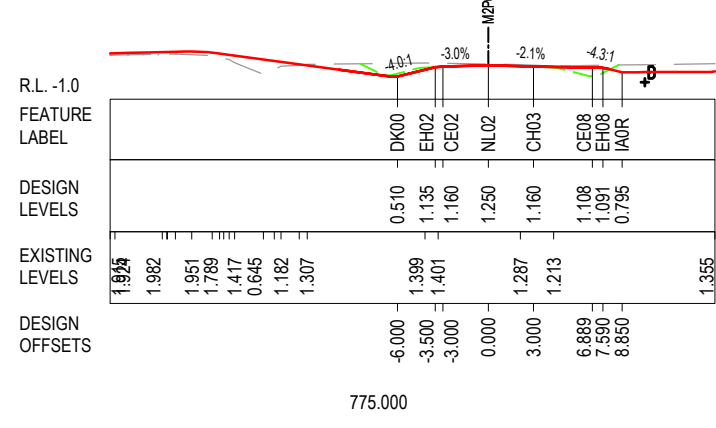
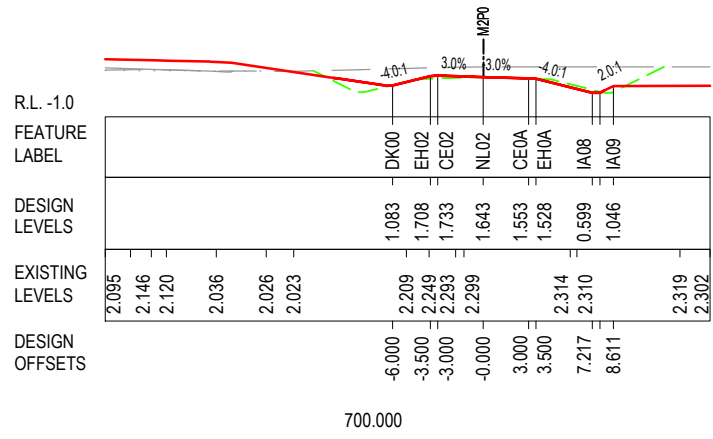
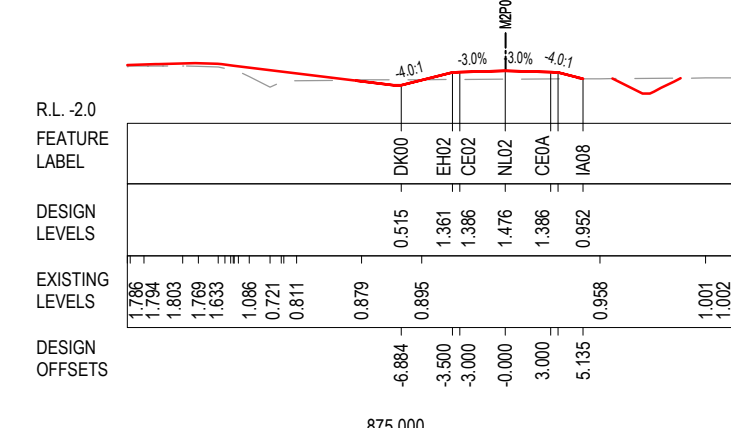
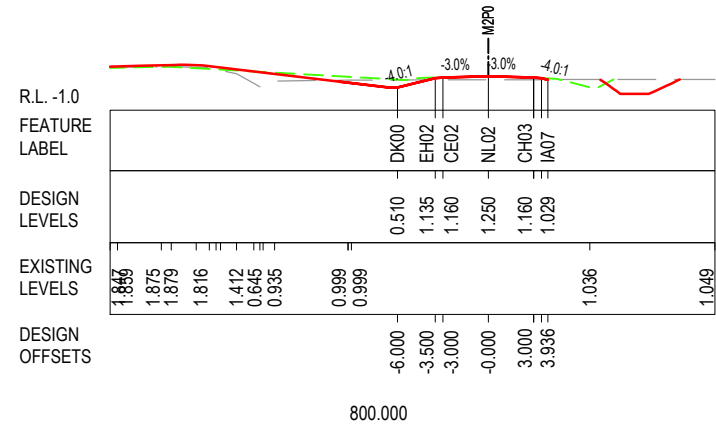
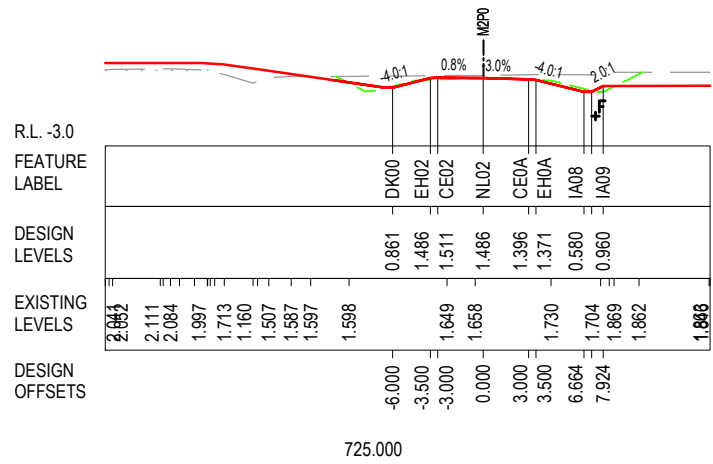
DESIGN LOT CODE B-81-RA-02		DESIGN MODEL FILE(S) USED FOR DOCUMENTATION OF THIS DRAWING W2B-ABJ-B-RA-MOD-09002_WK118		PLOT DATE / TIME 13/04/18 10:45:50 AM Tacadena, Rommel		PLOT BY Tacadena, Rommel		CLIENT CLARENCE VALLEY COUNCIL HW10 - PACIFIC HIGHWAY UPGRADE MACLEAN TO DEVILS PULPIT PORTION B CONTROL LINE M2PO CROSS SECTIONS RA02		SHEET No. 03 of 07	
AMENDMENT / REVISION DESCRIPTION ISSUED FOR CONSTRUCTION W2B-ABJ-B-RP-CER-00002		VWR No. APPROVAL SA D.G.		SCALES ON A3 SIZE DRAWING 0 5 10 15 20 25 SCALE 1:500m		DRAWINGS / DESIGN PREPARED BY ARCADIS Beca		TITLE NAME DATE		PART 1	
				CO-ORDINATE SYSTEM MGA ZONE 56		HEIGHT DATUM AHD		DESIGN DRAWN DRG CHECK DESIGN DESIGN CHECK DESIGN MNGR PROJECT MNGR		ISSUE STATUS ISSUED FOR CONSTRUCTION	
								RMS REGISTRATION No. DS2016/000619		EDMS No. SF2015/118045	
								PREPARED FOR PACIFIC HIGHWAY OFFICE		SHEET No. RA-B-07629	
										ISSUE B	

MAY BE INCOMPLETE IF COPIED

C:\Project\wise\W2B\Working\Drawings_RA02\W2B-ABJ-B-RA-DRG-07630.dwg

NOTES

1. THE PRELOAD SURFACE AS SHOWN ON THE CROSS SECTIONS IS BASED ON THE DESIGN PRELOAD LEVELS AT THE TIME THE PRELOAD MATERIAL WAS PLACED. SOME SETTLEMENT IS EXPECTED TO HAVE OCCURRED THROUGH THESE ZONES AND AS SUCH THE EXISTING LEVELS OF THE PRELOAD SURFACE ARE EXPECTED TO BE LOWER THAN SHOWN. THE CONTRACTOR SHALL CONFIRM ALL EXISTING PRE-LOAD LEVELS ON SITE PRIOR TO CONSTRUCTION.



*Disclaimer: This information is to be used only for the purpose of inspecting fixing or varying road levels in accordance with Part 3 of the Roads Act 1993. In some locations the road configuration has been refined without impacting the road level.

ACCEPTED FOR CONSTRUCTION

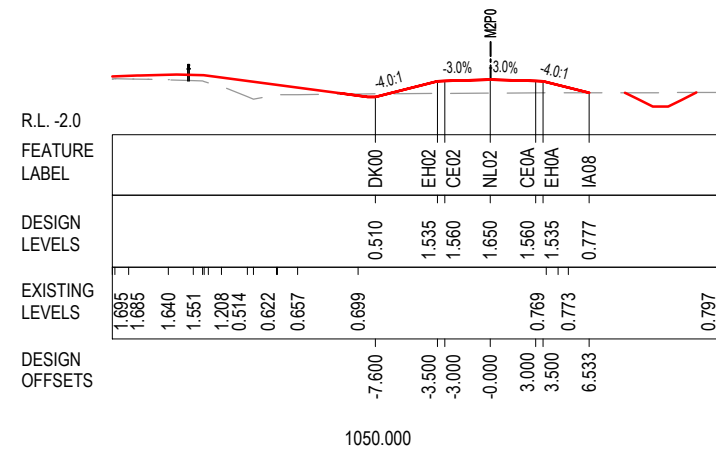
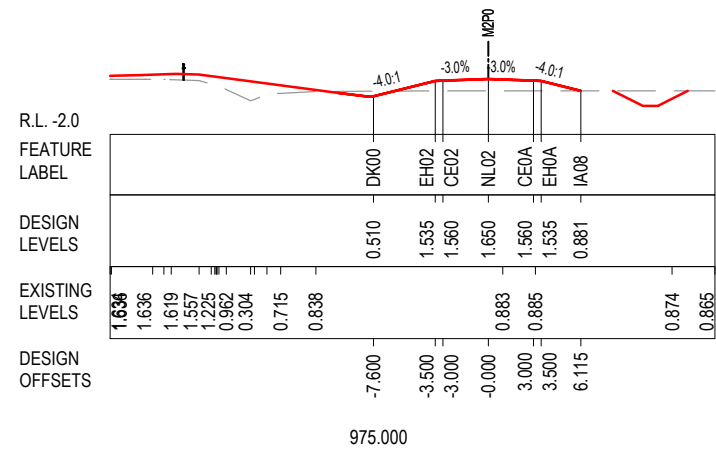
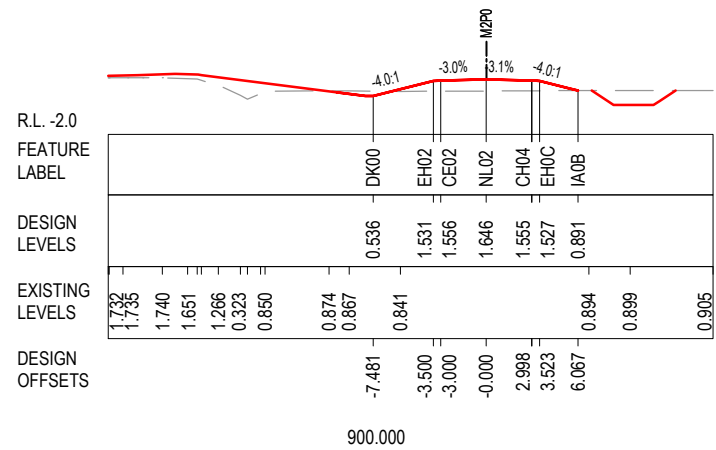
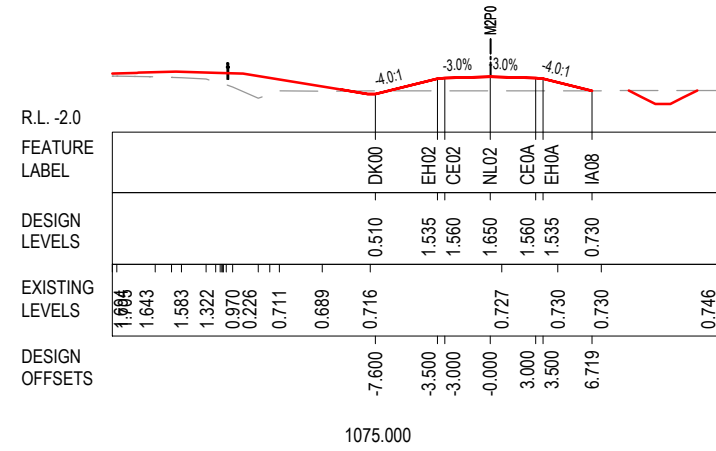
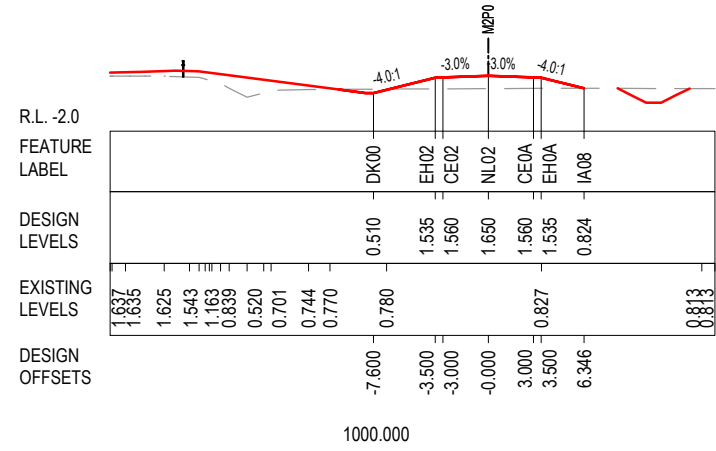
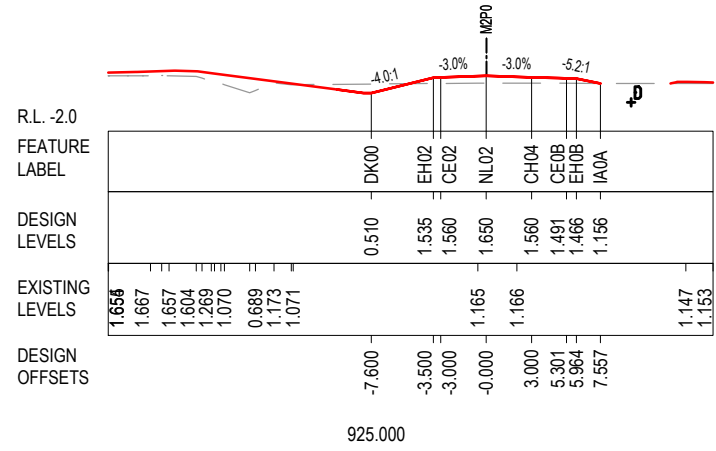
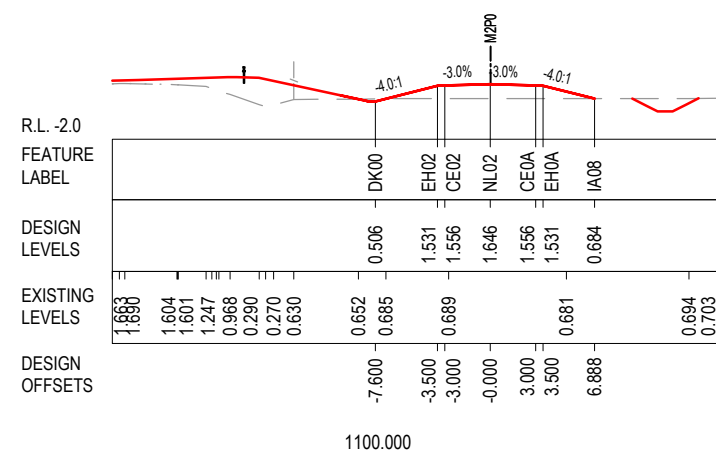
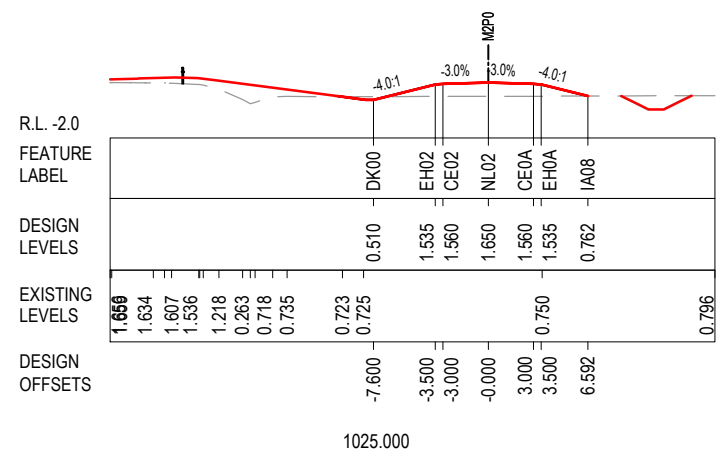
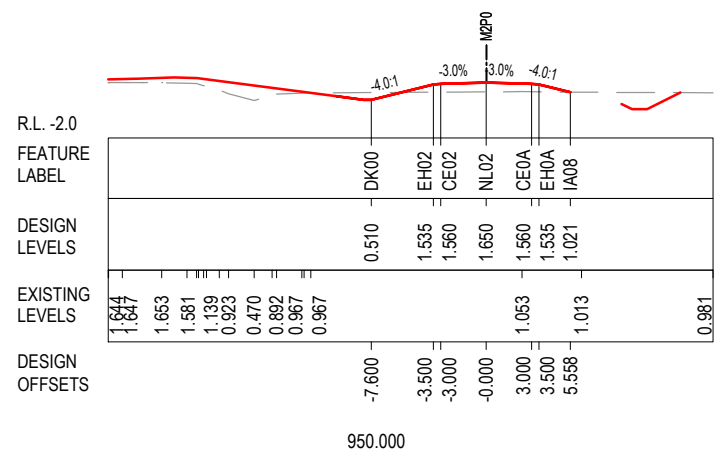
Table with project details including Design Lot Code (B-81-RA-02), Design Model File (W2B-ABJ-B-RA-MOD-09002_WK68), Plot Date (21/04/17), Client (Clarence Valley Council), and various approval signatures and dates.

MAY BE INCOMPLETE IF COPIED

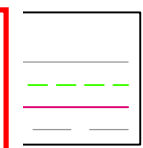
C:\Project\wise\W2B\Working\Drawings_RA02\W2B-ABJ-B-RA-DRG-07631.dwg
11 ON A3 SIZE ORIGINAL

NOTES

1. THE PRELOAD SURFACE AS SHOWN ON THE CROSS SECTIONS IS BASED ON THE DESIGN PRELOAD LEVELS AT THE TIME THE PRELOAD MATERIAL WAS PLACED. SOME SETTLEMENT IS EXPECTED TO HAVE OCCURRED THROUGH THESE ZONES AND AS SUCH THE EXISTING LEVELS OF THE PRELOAD SURFACE ARE EXPECTED TO BE LOWER THAN SHOWN. THE CONTRACTOR SHALL CONFIRM ALL EXISTING PRE-LOAD LEVELS ON SITE PRIOR TO CONSTRUCTION.



***Disclaimer:** This information is to be used only for the purpose of inspecting fixing or varying road levels in accordance with Part 3 of the Roads Act 1993. In some locations the road configuration has been refined without impacting the road level.



ACCEPTED FOR CONSTRUCTION

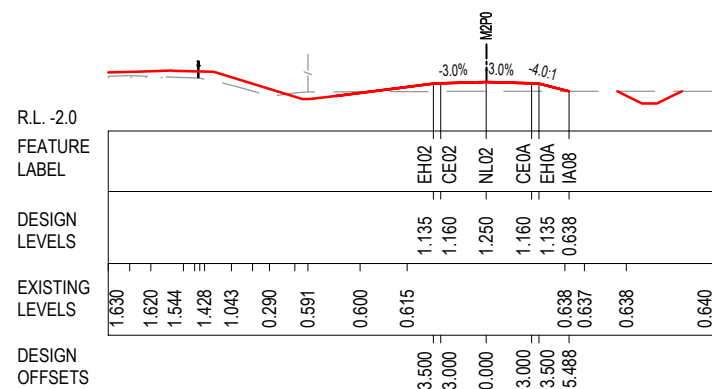
AMENDMENT / REVISION DESCRIPTION	DESIGN LOT CODE B-81-RA-02	DESIGN MODEL FILE(S) USED FOR DOCUMENTATION OF THIS DRAWING W2B-ABJ-B-RA-MOD-09002_WK68	PLOT DATE / TIME 21/04/17 10:26:33 AM James Terpening	PLOT BY James Terpening	CLIENT Transport Roads & Maritime Services	CLARENCE VALLEY COUNCIL HW10 - PACIFIC HIGHWAY UPGRADE MACLEAN TO DEVILS PULPIT PORTION B CONTROL LINE M2P0 CROSS SECTIONS RA02	A3
ISSUED FOR CONSTRUCTION	WVR No. APPROVAL S.A.	SCALES ON A3 SIZE DRAWING 0 5 10 15 20 25 SCALE 1:500m	DRAWINGS / DESIGN PREPARED BY ARCADIS Beca	TITLE NAME DATE	NSW GOVERNMENT	RMS REGISTRATION No. DS2016/000619	SHEET No. 05 of 07
		CO-ORDINATE SYSTEM MGA ZONE 56	HEIGHT DATUM AHD	DRG CHECK CRAIG DUNNINGHAM 21.04.17	PREPARED FOR PACIFIC HIGHWAY OFFICE	ISSUE STATUS ISSUED FOR CONSTRUCTION	EDMS No. SF2015/118045
				DESIGN DANRO ODENDAL 21.04.17		SHEET No. RA-B-07631	ISSUE A
				DESIGN CHECK FARIZ RAHMAN 21.04.17			
				DESIGN MNGR DANIEL KEHOE 21.04.17			
				PROJECT MNGR GREG RIORDAN 21.04.17			

MAY BE INCOMPLETE IF COPIED

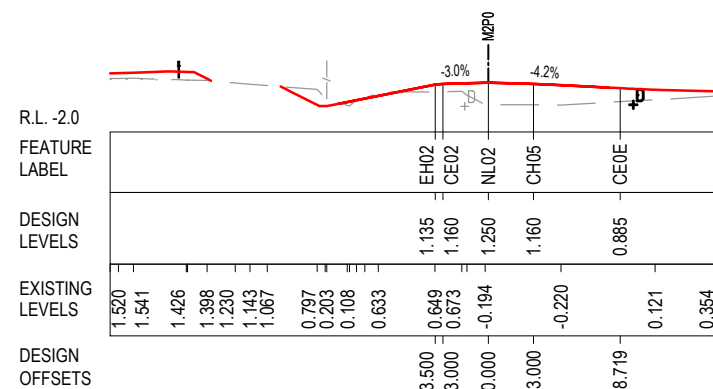
C:\Project\wise\W2B\Working\Drawings_RA02\W2B-ABJ-B-RA-DRG-07632.dwg
11 ON A3 SIZE ORIGINAL

NOTES

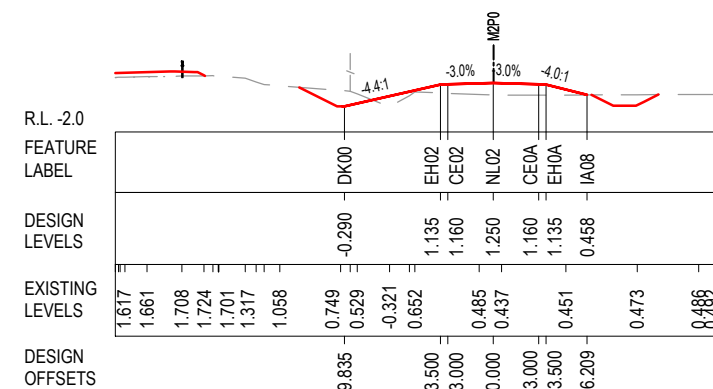
1. THE PRELOAD SURFACE AS SHOWN ON THE CROSS SECTIONS IS BASED ON THE DESIGN PRELOAD LEVELS AT THE TIME THE PRELOAD MATERIAL WAS PLACED. SOME SETTLEMENT IS EXPECTED TO HAVE OCCURRED THROUGH THESE ZONES AND AS SUCH THE EXISTING LEVELS OF THE PRELOAD SURFACE ARE EXPECTED TO BE LOWER THAN SHOWN. THE CONTRACTOR SHALL CONFIRM ALL EXISTING PRE-LOAD LEVELS ON SITE PRIOR TO CONSTRUCTION.



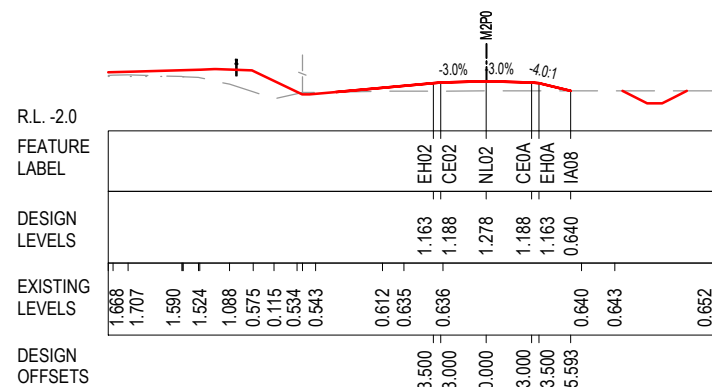
1175.000



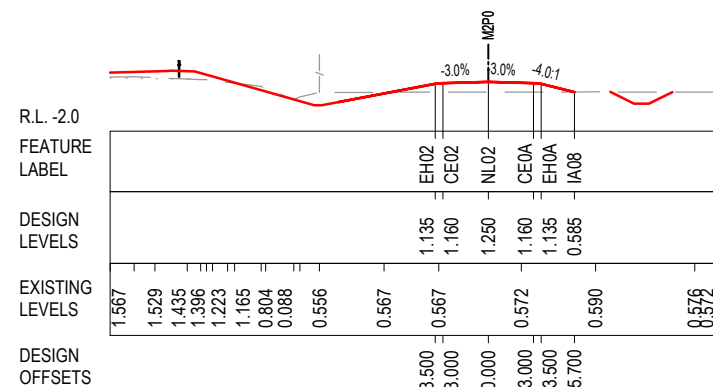
1250.000



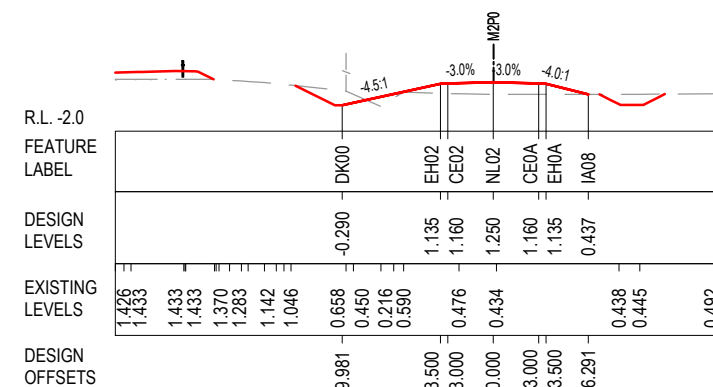
1325.000



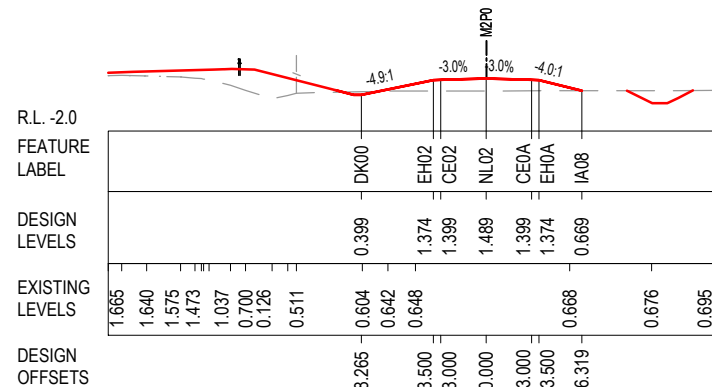
1150.000



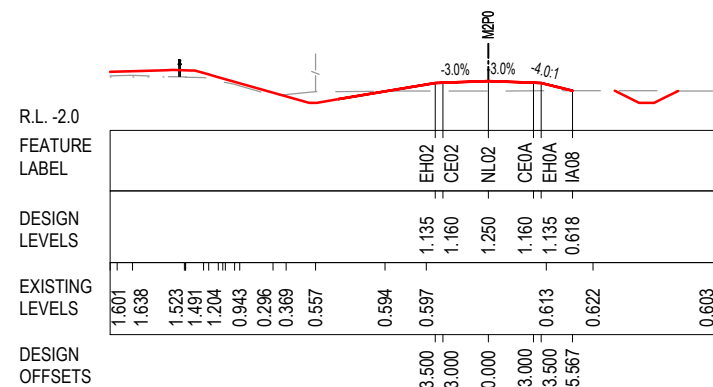
1225.000



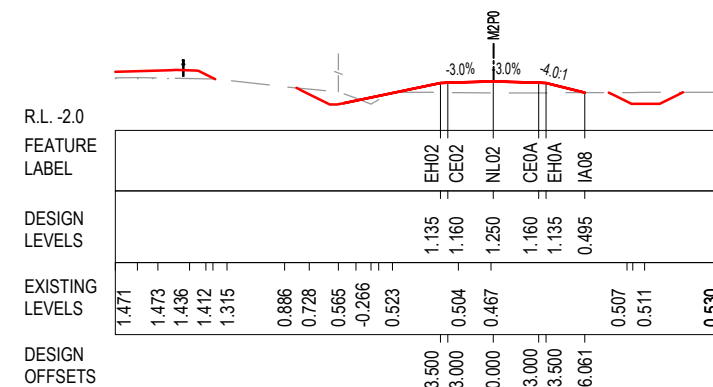
1300.000



1125.000



1200.000



1275.000



*Disclaimer: This information is to be used only for the purpose of inspecting fixing or varying road levels in accordance with Part 3 of the Roads Act 1993. In some locations the road configuration has been refined without impacting the road level.

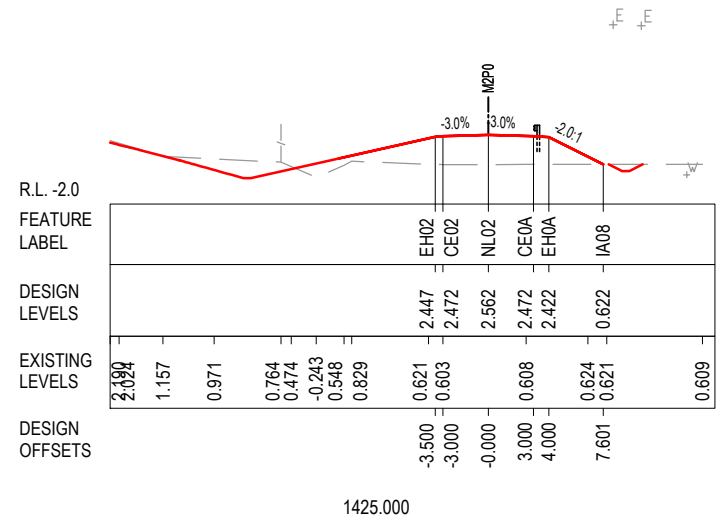
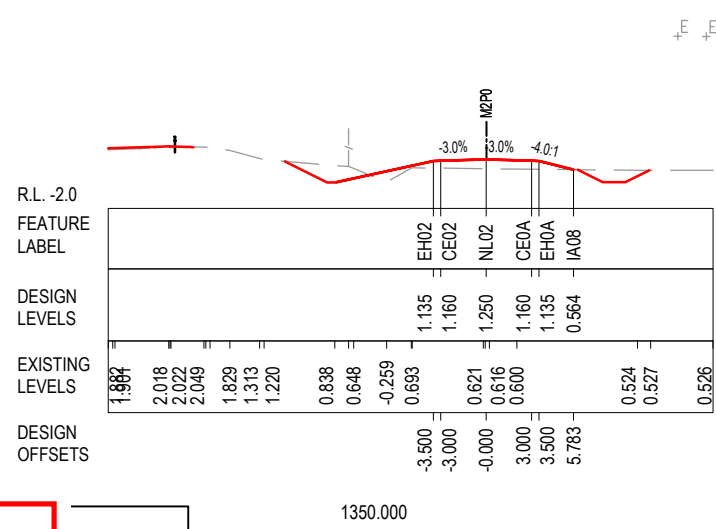
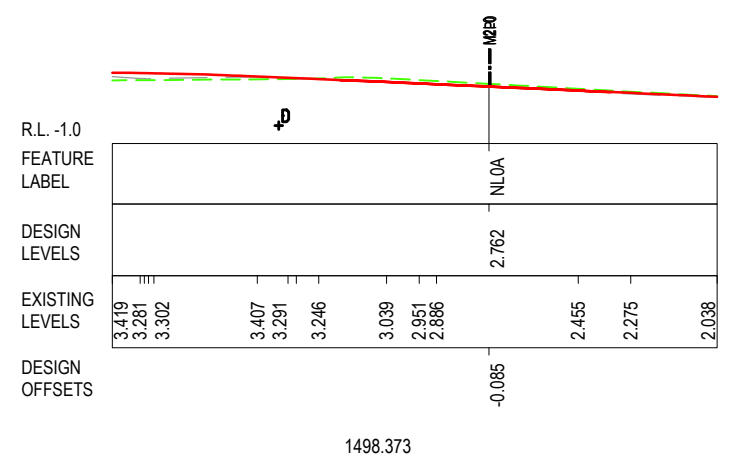
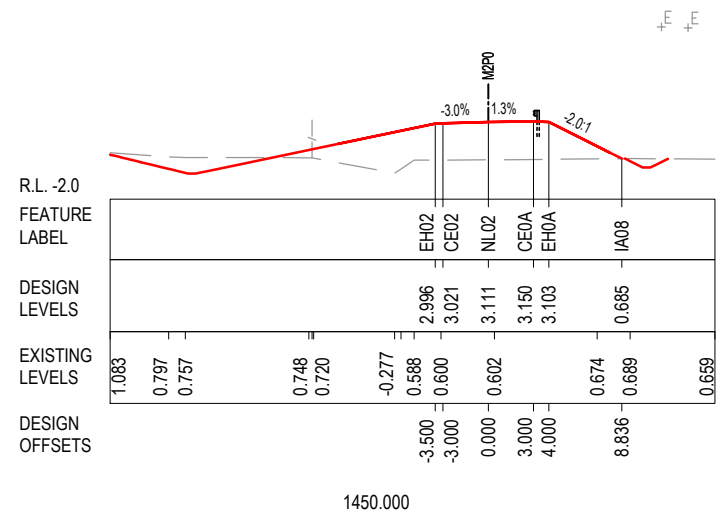
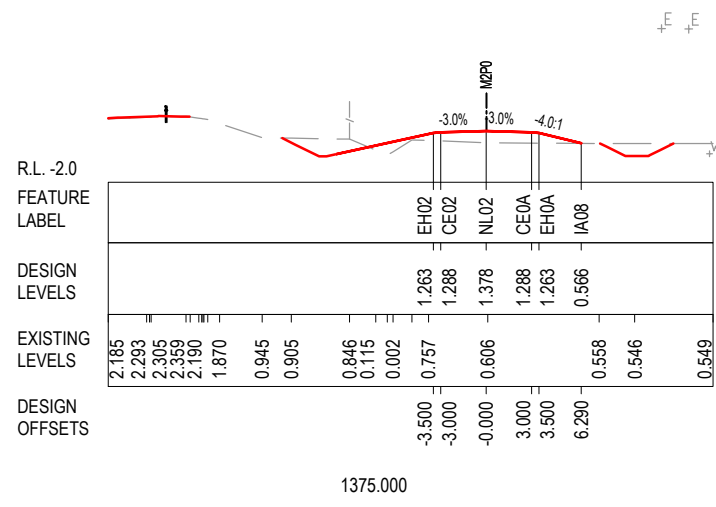
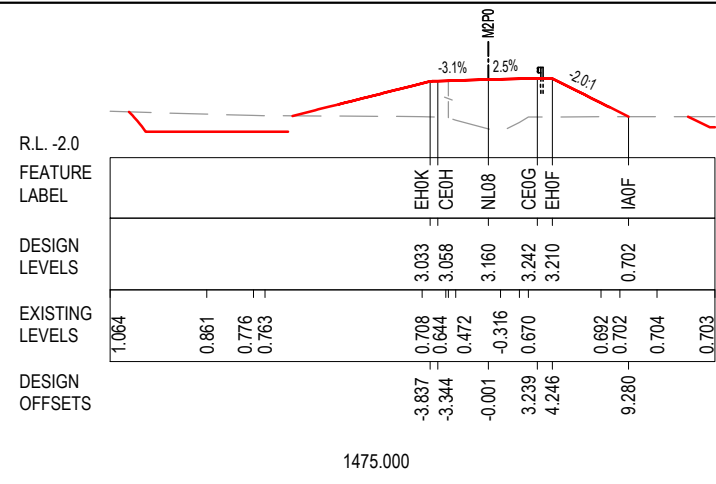
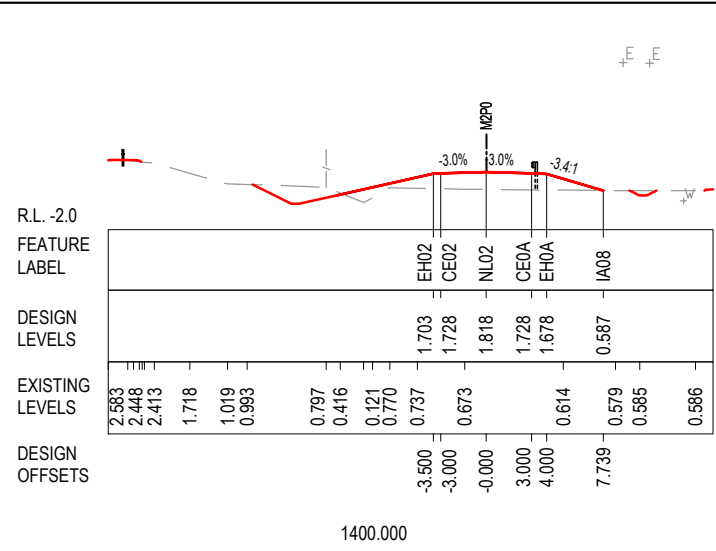
ACCEPTED FOR CONSTRUCTION

AMENDMENT / REVISION DESCRIPTION	DESIGN LOT CODE B-81-RA-02	DESIGN MODEL FILE(S) USED FOR DOCUMENTATION OF THIS DRAWING W2B-ABJ-B-RA-MOD-09002_WK68	PLOT DATE / TIME 21/04/17 10:26:35 AM James Terpening	PLOT BY James Terpening	CLIENT CLARENCE VALLEY COUNCIL HW10 - PACIFIC HIGHWAY UPGRADE MACLEAN TO DEVILS PULPIT PORTION B CONTROL LINE M2P0 CROSS SECTIONS RA02	A3
ISSUED FOR CONSTRUCTION	WVR No. APPROVAL S.A.	SCALES ON A3 SIZE DRAWING 0 5 10 15 20 25 SCALE 1:500m	DRAWINGS / DESIGN PREPARED BY ARCADIS Beca	TITLE JAMES TERPENING CRAIG DUNNINGHAM DANRO ODENDAL FARIZ RAHMAN DANIEL KEHOE GREG RIORDAN	NSW GOVERNMENT Transport Roads & Maritime Services PREPARED FOR PACIFIC HIGHWAY OFFICE	RMS REGISTRATION No. DS2016/000619 ISSUE STATUS ISSUED FOR CONSTRUCTION
	CO-ORDINATE SYSTEM MGA ZONE 56	HEIGHT DATUM AHD			EDMS No. SF2015/118045	SHEET No. RA-B-07632 ISSUE A

MAY BE INCOMPLETE IF COPIED
 ON A3 SIZE ORIGINAL
 C:\Project\wise\W2B\Working\Drawings_RA02\W2B-ABJ-B-RA-DRG-07633.dwg

NOTES

1. THE PRELOAD SURFACE AS SHOWN ON THE CROSS SECTIONS IS BASED ON THE DESIGN PRELOAD LEVELS AT THE TIME THE PRELOAD MATERIAL WAS PLACED. SOME SETTLEMENT IS EXPECTED TO HAVE OCCURRED THROUGH THESE ZONES AND AS SUCH THE EXISTING LEVELS OF THE PRELOAD SURFACE ARE EXPECTED TO BE LOWER THAN SHOWN. THE CONTRACTOR SHALL CONFIRM ALL EXISTING PRE-LOAD LEVELS ON SITE PRIOR TO CONSTRUCTION.



*Disclaimer: This information is to be used only for the purpose of inspecting fixing or varying road levels in accordance with Part 3 of the Roads Act 1993. In some locations the road configuration has been refined without impacting the road level.



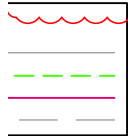
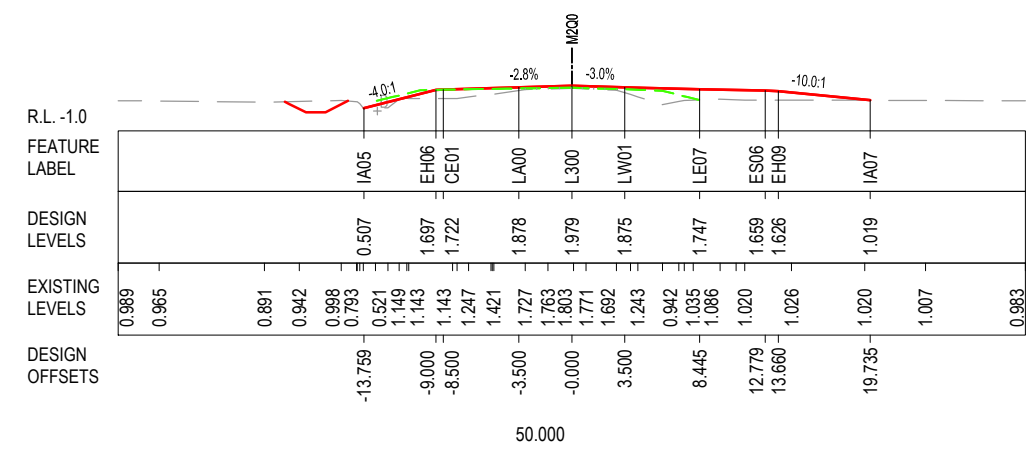
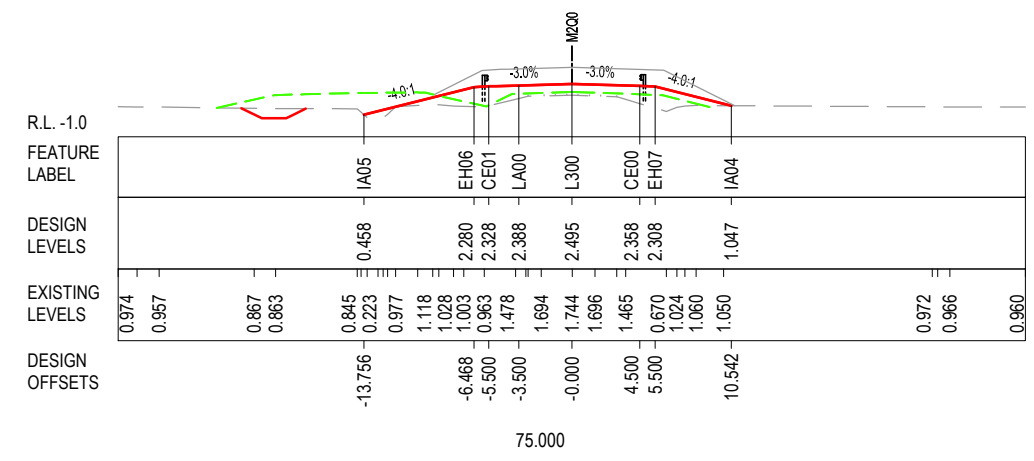
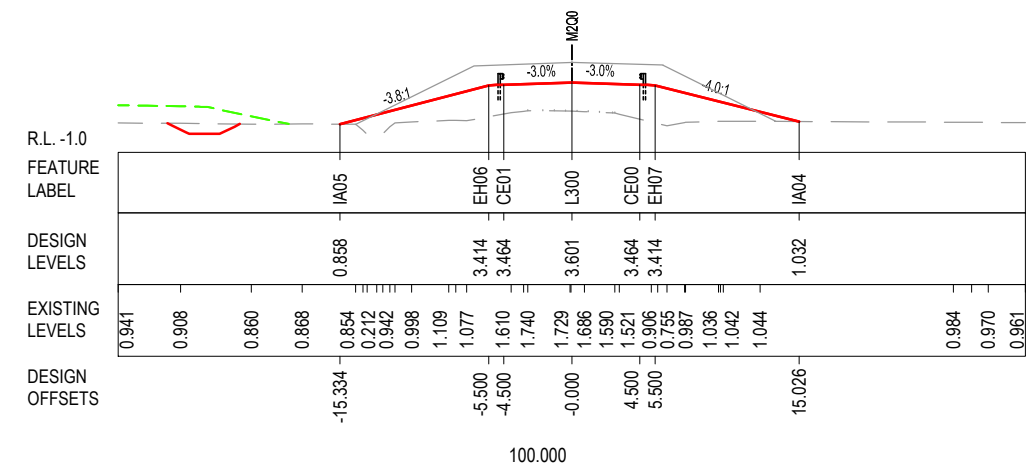
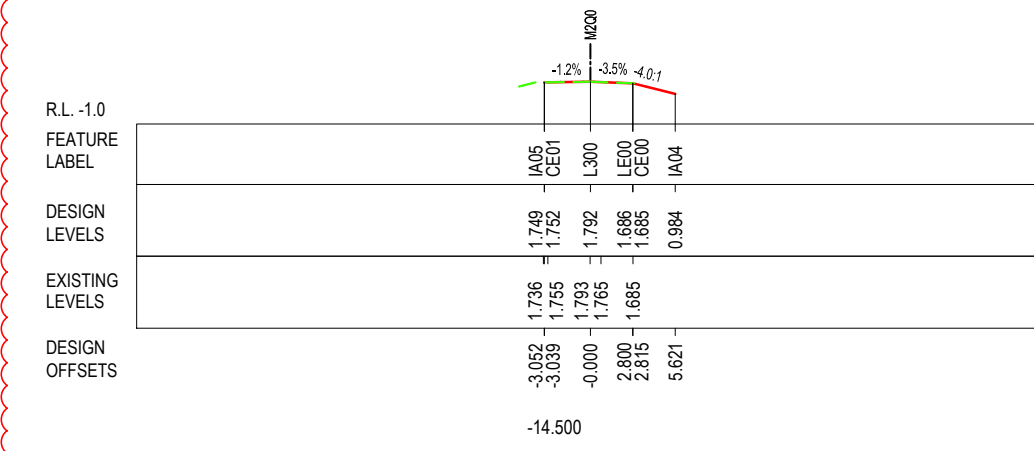
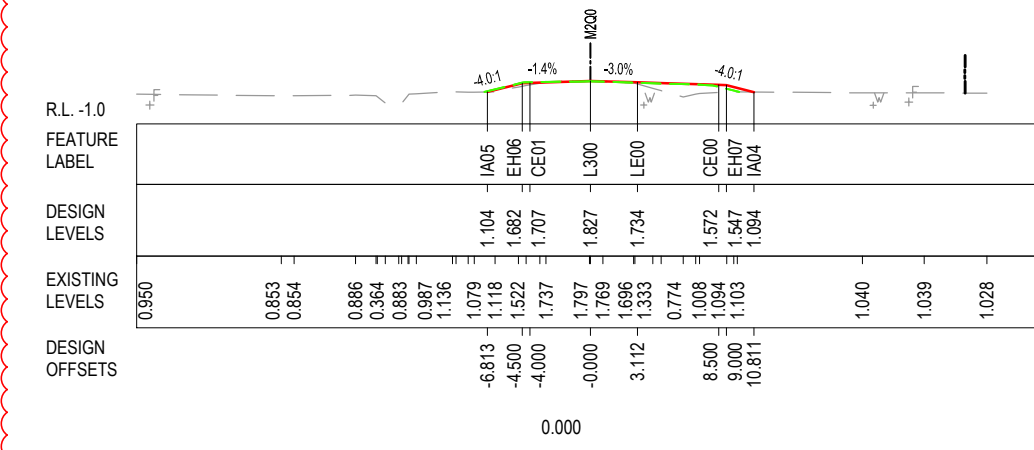
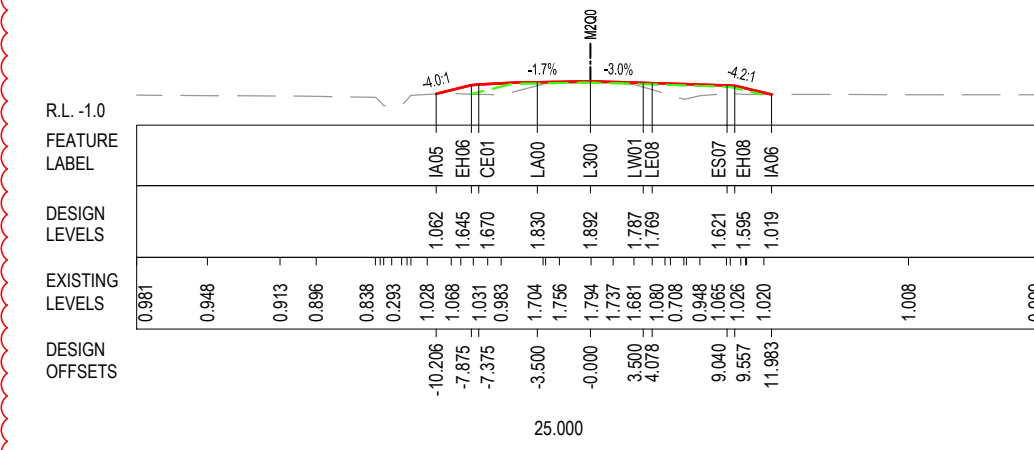
ACCEPTED FOR CONSTRUCTION

AMENDMENT / REVISION DESCRIPTION	DESIGN LOT CODE B-81-RA-02	DESIGN MODEL FILE(S) USED FOR DOCUMENTATION OF THIS DRAWING W2B-ABJ-B-RA-MOD-09002_WK68	PLOT DATE / TIME 21/04/17 10:26:37 AM James Terpening	PLOT BY	CLIENT	CLARENCE VALLEY COUNCIL HW10 - PACIFIC HIGHWAY UPGRADE MACLEAN TO DEVILS PULPIT PORTION B CONTROL LINE M2PO CROSS SECTIONS RA02	A3
ISSUED FOR CONSTRUCTION	WVR No.	APPROVAL S.A.	SCALES ON A3 SIZE DRAWING 0 5 10 15 20 25 SCALE 1:500m	DRAWINGS / DESIGN PREPARED BY	TITLE	NSW GOVERNMENT Transport Roads & Maritime Services	RMS REGISTRATION No. DS2016/000619
			CO-ORDINATE SYSTEM MGA ZONE 56	HEIGHT DATUM AHD	DESIGNED BY JAMES TERPENING	PREPARED FOR PACIFIC HIGHWAY OFFICE	PART 1
					DRG CHECK CRAIG DUNNINGHAM	ISSUE STATUS ISSUED FOR CONSTRUCTION	ISSUE A
					DESIGN DANRO ODENDAL	EDMS No. SF2015/118045	
					DESIGN CHECK FARIZ RAHMAN	SHEET No. RA-B-07633	
					DESIGN MNGR DANIEL KEHOE		
					PROJECT MNGR GREG RIORDAN		

MAY BE INCOMPLETE IF COPIED
mm ON A3 SIZE ORIGINAL
 M:\W2B-CAQB-DIGB-C\WID-Final\Project_Vise_OUT-INRA-Road_Alignment\CPS0015\W2B-ABJ-RA-DRG-07638.dwg

NOTES

1. THE PRELOAD SURFACE AS SHOWN ON THE CROSS SECTIONS IS BASED ON THE DESIGN PRELOAD LEVELS AT THE TIME THE PRELOAD MATERIAL WAS PLACED. SOME SETTLEMENT IS EXPECTED TO HAVE OCCURRED THROUGH THESE ZONES AND AS SUCH THE EXISTING LEVELS OF THE PRELOAD SURFACE ARE EXPECTED TO BE LOWER THAN SHOWN. THE CONTRACTOR SHALL CONFIRM ALL EXISTING PRE-LOAD LEVELS ON SITE PRIOR TO CONSTRUCTION.



***Disclaimer:** This information is to be used only for the purpose of inspecting fixing or varying road levels in accordance with Part 3 of the Roads Act 1993. In some locations the road configuration has been refined without impacting the road level.

ACCEPTED FOR CONSTRUCTION

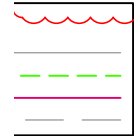
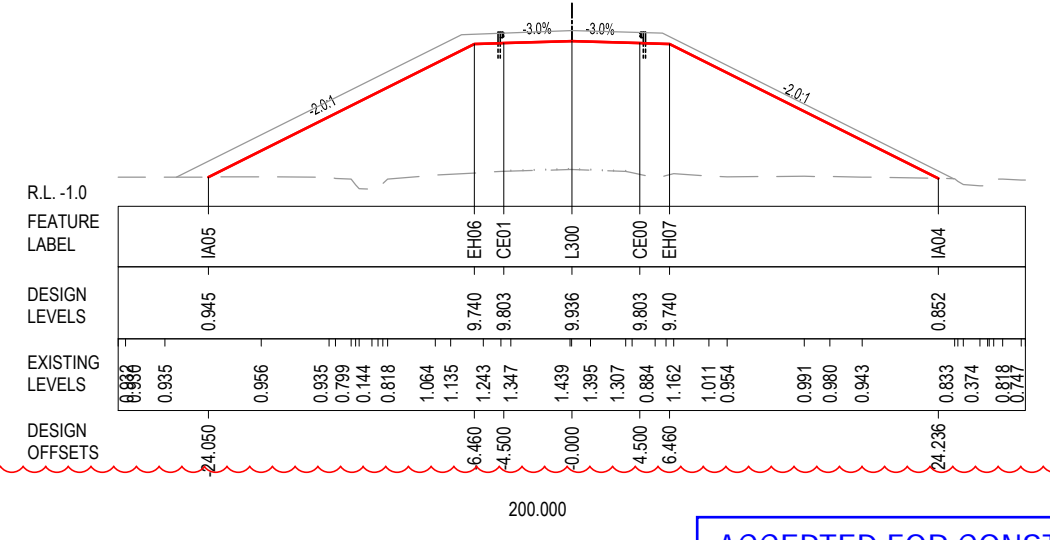
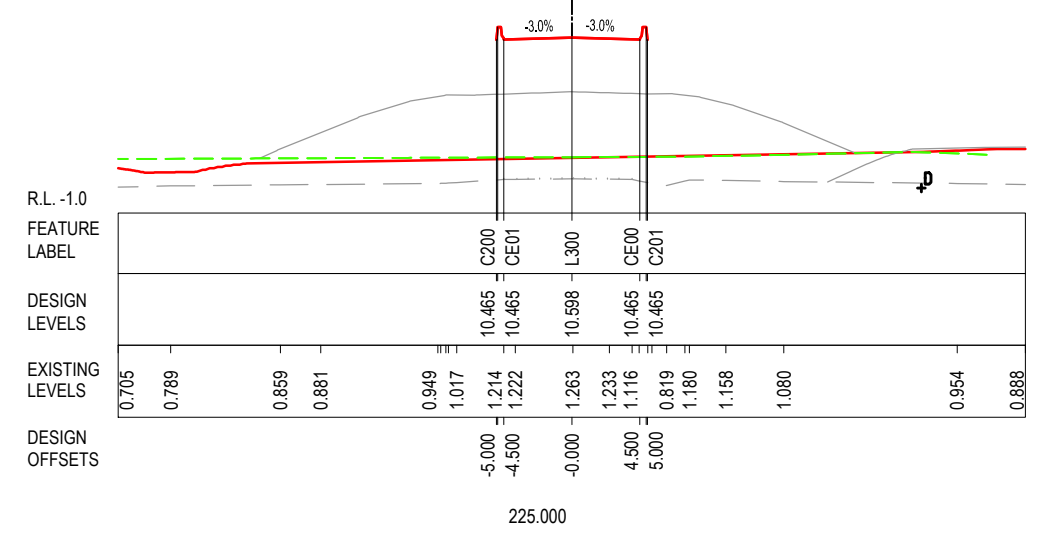
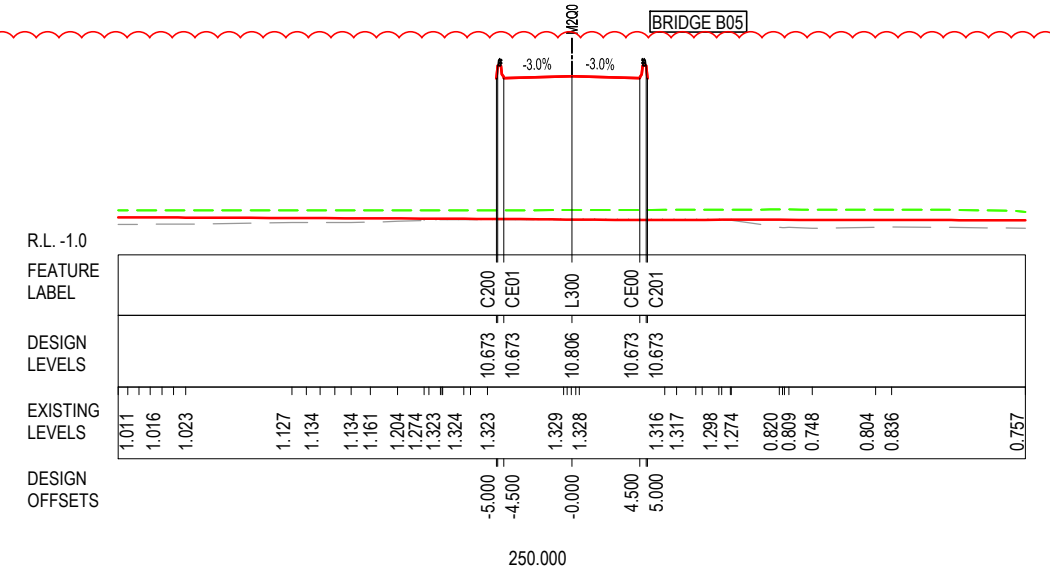
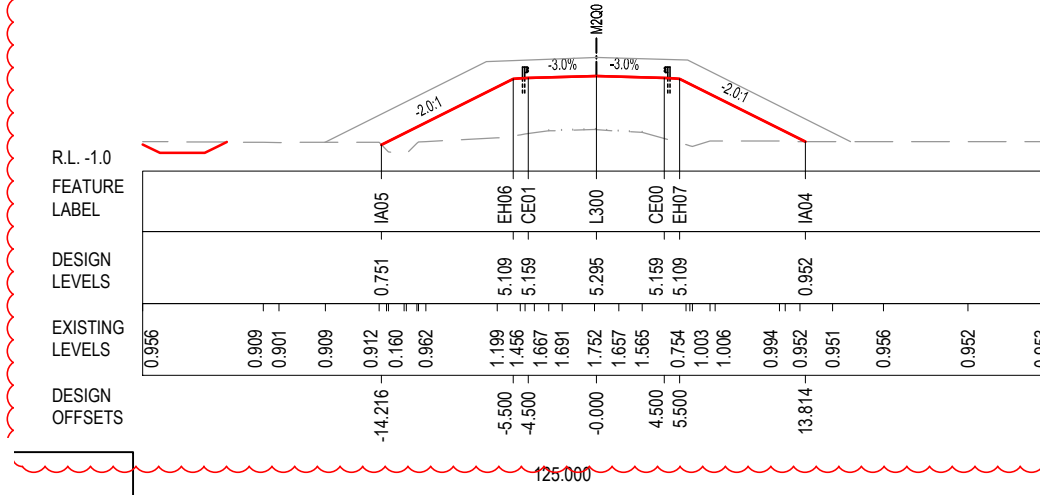
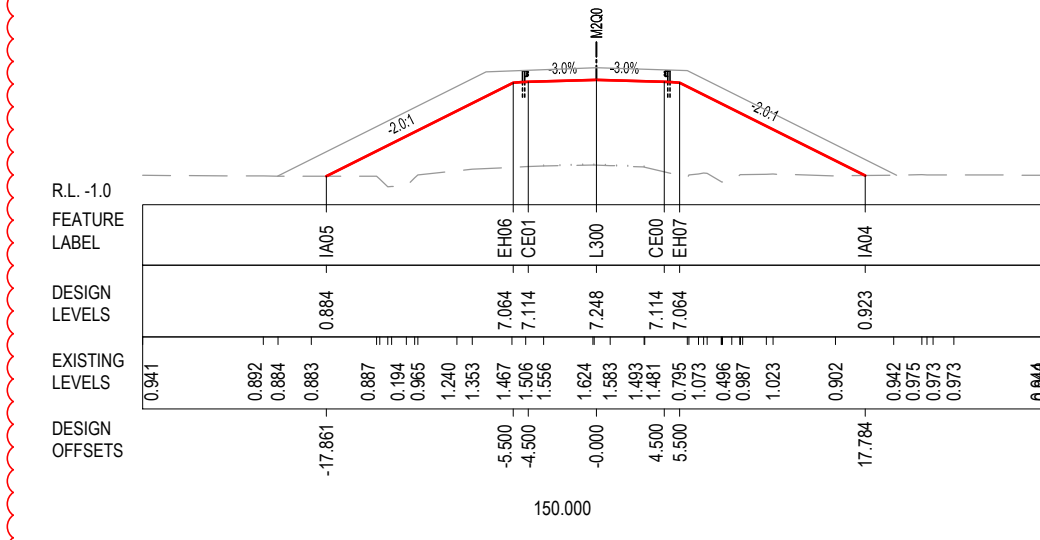
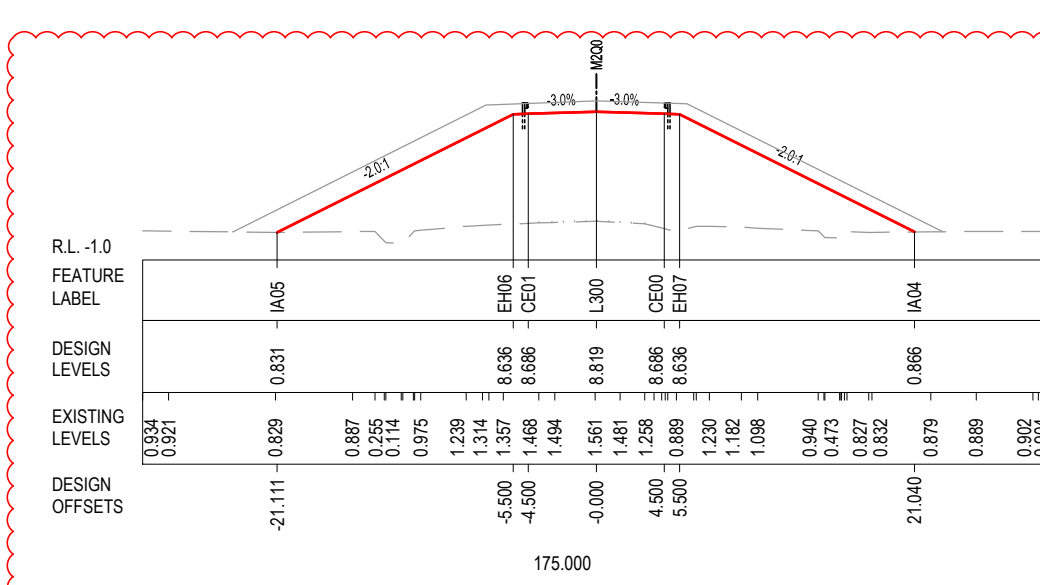
DESIGN LOT CODE B-81-RA-02		DESIGN MODEL FILE(S) USED FOR DOCUMENTATION OF THIS DRAWING W2B-ABJ-B-RA-MOD-09002_WK89		PLOT DATE / TIME 25/09/17 9:08:41 AM Vendolph Deriquito		PLOT BY Vendolph Deriquito		CLIENT CLARENCE VALLEY COUNCIL HW10 - PACIFIC HIGHWAY UPGRADE MACLEAN TO DEVILS PULPIT PORTION B CONTROL LINE M2Q0 CROSS SECTIONS RA02		A3	
AMENDMENT / REVISION DESCRIPTION ISSUED FOR CONSTRUCTION IFC-W2B-ABJ-B-RA-CER-00004		WVR No. APPROVAL SA. SA.		SCALES ON A3 SIZE DRAWING 0 10 20 20 SCALE 1:100m		DRAWINGS / DESIGN PREPARED BY ARCADIS Beca		TITLE DRAWN DRG CHECK DESIGN DESIGN CHECK DESIGN MNGR PROJECT MNGR		Transport Roads & Maritime Services PREPARED FOR PACIFIC HIGHWAY OFFICE RMS REGISTRATION No. DS2016/000619 SHEET No. 01 of 04 PART 1 SHEET No. RA-B-07638 ISSUE B	
CO-ORDINATE SYSTEM MGA ZONE 56		HEIGHT DATUM AHD		EDMS No. SF2015/118045		SHEET No. RA-B-07638		ISSUE B		© Roads and Maritime Services	

MAY BE INCOMPLETE IF COPIED
 M:\W2B-E-CA0B-DrgB-C\WID-Final\Project_Vise_OUT-INRA-Road_Alignment\CPS00015\W2B-ABJ-B-RA-DRG-07639.dwg

NOTES

1. THE PRELOAD SURFACE AS SHOWN ON THE CROSS SECTIONS IS BASED ON THE DESIGN PRELOAD LEVELS AT THE TIME THE PRELOAD MATERIAL WAS PLACED. SOME SETTLEMENT IS EXPECTED TO HAVE OCCURRED THROUGH THESE ZONES AND AS SUCH THE EXISTING LEVELS OF THE PRELOAD SURFACE ARE EXPECTED TO BE LOWER THAN SHOWN. THE CONTRACTOR SHALL CONFIRM ALL EXISTING PRE-LOAD LEVELS ON SITE PRIOR TO CONSTRUCTION.

***Disclaimer: This information is to be used only for the purpose of inspecting fixing or varying road levels in accordance with Part 3 of the Roads Act 1993. In some locations the road configuration has been refined without impacting the road level.**



ACCEPTED FOR CONSTRUCTION

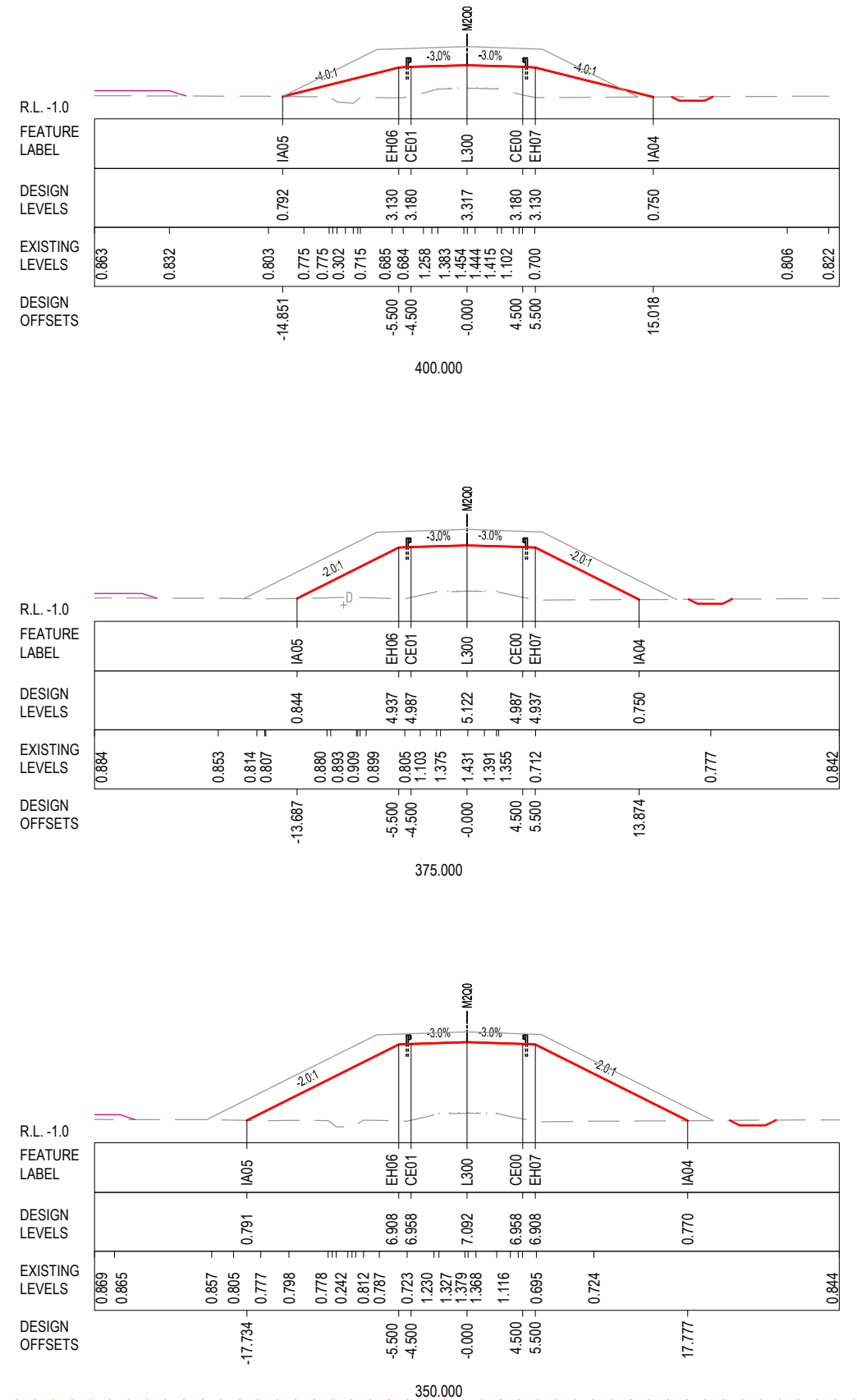
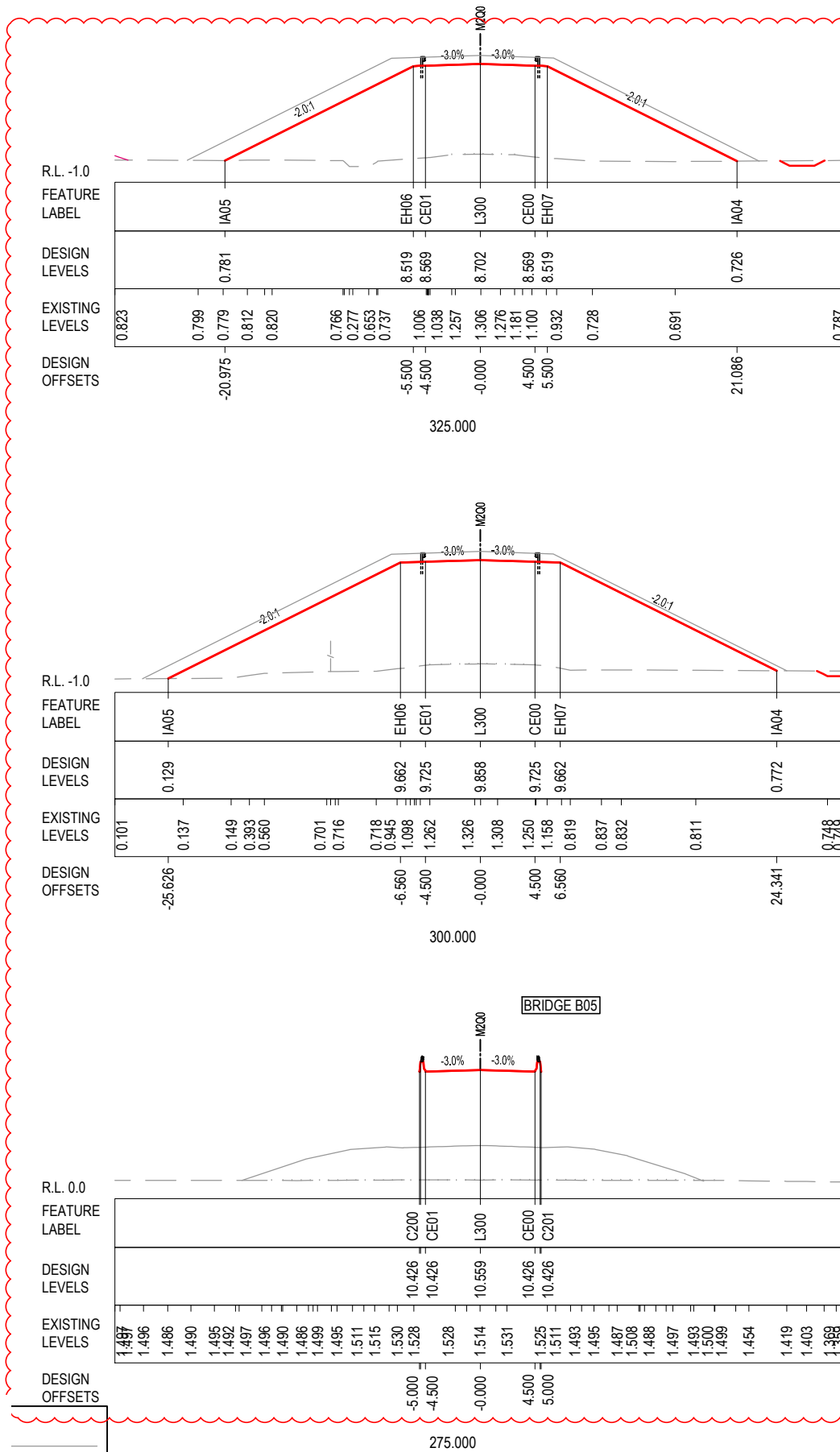
DESIGN LOT CODE B-81-RA-02		DESIGN MODEL FILE(S) USED FOR DOCUMENTATION OF THIS DRAWING W2B-ABJ-B-RA-MOD-09002_WK89		PLOT DATE / TIME 25/09/17 9:08:54 AM Vendolph Deriquito		PLOT BY Vendolph Deriquito		CLIENT CLARENCE VALLEY COUNCIL HW10 - PACIFIC HIGHWAY UPGRADE MACLEAN TO DEVILS PULPIT PORTION B CONTROL LINE M2Q0 CROSS SECTIONS RA02		A3					
AMENDMENT / REVISION DESCRIPTION ISSUED FOR CONSTRUCTION IFC-W2B-ABJ-B-RA-CER-00004		VWR No. APPROVAL SA. SA.		SCALES ON A3 SIZE DRAWING 0 10 20 20 SCALE 1:100m		DRAWINGS / DESIGN PREPARED BY ARCADIS Beca		TITLE NAME DATE DRAWN JAMES TERPENING 25.09.17 DRG CHECK CRAIG DUNNINGHAM 25.09.17 DESIGN DANRO ODENDAL 25.09.17 DESIGN CHECK FARIZ RAHMAN 25.09.17 DESIGN MNGR DANIEL KEHOE 25.09.17 PROJECT MNGR GREG RIORDAN 25.09.17		PREPARED FOR PACIFIC HIGHWAY OFFICE		RMS REGISTRATION No. DS2016/000619 ISSUE STATUS ISSUED FOR CONSTRUCTION		SHEET No. 02 of 04 PART 1 ISSUE B	
CO-ORDINATE SYSTEM MGA ZONE 56		HEIGHT DATUM AHD		EDMS No. SF2015/118045		SHEET No. RA-B-07639		ISSUE B		© Roads and Maritime Services					

MAY BE INCOMPLETE IF COPIED
M:\W2B-CA0B-DrgB-C\WID-Final\Project_Vise_OUT-INRA-Road_Alignment\CPS00015\W2B-ABJ-RA-07640.dwg
11m ON A3 SIZE ORIGINAL

NOTES

1. THE PRELOAD SURFACE AS SHOWN ON THE CROSS SECTIONS IS BASED ON THE DESIGN PRELOAD LEVELS AT THE TIME THE PRELOAD MATERIAL WAS PLACED. SOME SETTLEMENT IS EXPECTED TO HAVE OCCURRED THROUGH THESE ZONES AND AS SUCH THE EXISTING LEVELS OF THE PRELOAD SURFACE ARE EXPECTED TO BE LOWER THAN SHOWN. THE CONTRACTOR SHALL CONFIRM ALL EXISTING PRE-LOAD LEVELS ON SITE PRIOR TO CONSTRUCTION.

***Disclaimer:** This information is to be used only for the purpose of inspecting fixing or varying road levels in accordance with Part 3 of the Roads Act 1993. In some locations the road configuration has been refined without impacting the road level.

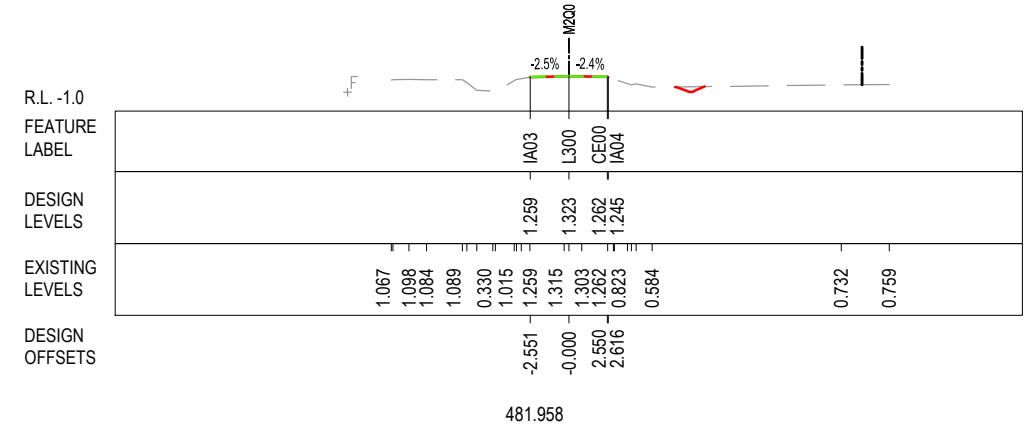
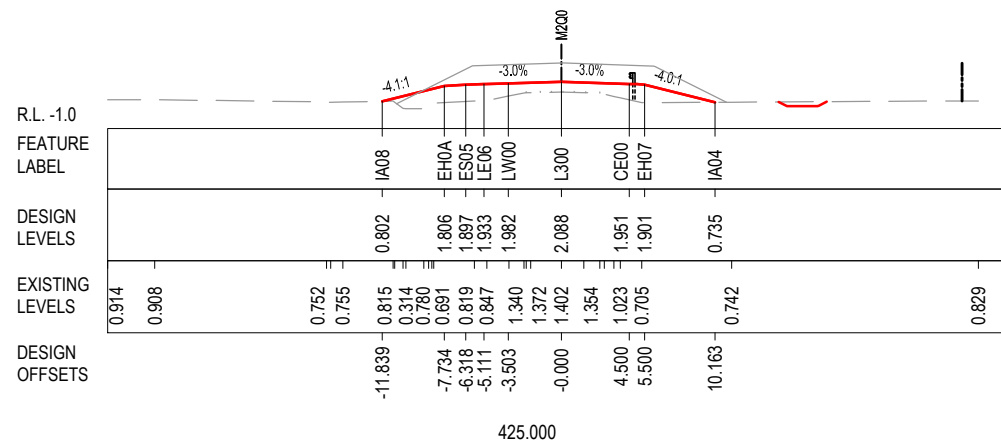
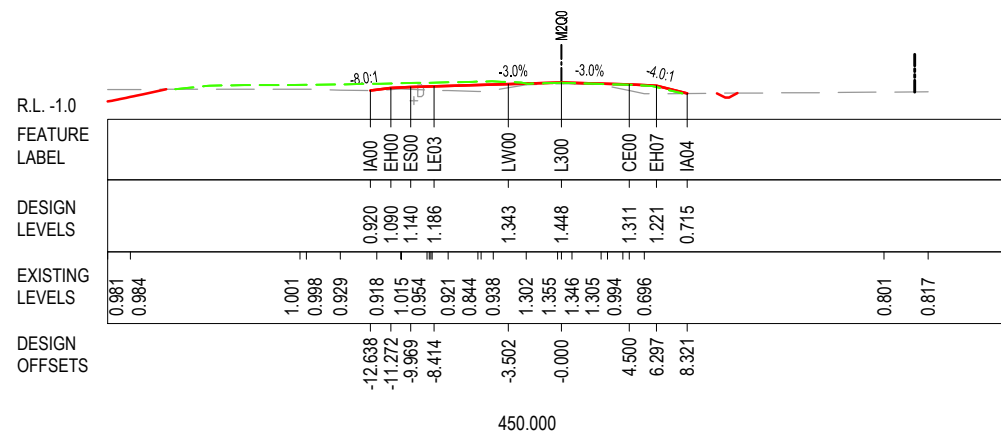
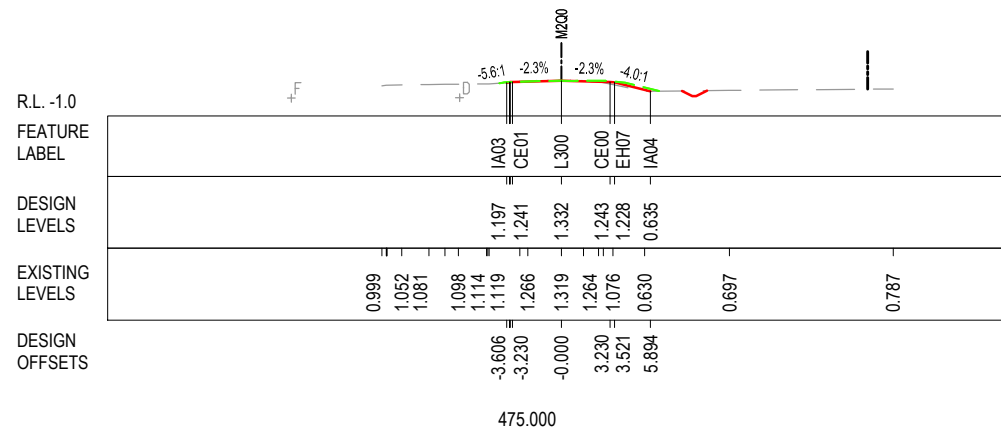


ACCEPTED FOR CONSTRUCTION

DESIGN LOT CODE B-81-RA-02		DESIGN MODEL FILE(S) USED FOR DOCUMENTATION OF THIS DRAWING W2B-ABJ-B-RA-MOD-09002_WK89		PLOT DATE / TIME 25/09/17 9:09:05 AM Vendolph Deriquito		PLOT BY		CLIENT		A3																						
AMENDMENT / REVISION DESCRIPTION ISSUED FOR CONSTRUCTION IFC-W2B-ABJ-B-RA-CER-00004		VWR No. APPROVAL SA. SA.		DRAWINGS / DESIGN PREPARED BY		TITLE		Transport Roads & Maritime Services		CLARENCE VALLEY COUNCIL HW10 - PACIFIC HIGHWAY UPGRADE MACLEAN TO DEVILS PULPIT PORTION B CONTROL LINE M2Q0 CROSS SECTIONS RA02																						
SCALE 1:100m						<table border="1" style="width: 100%; border-collapse: collapse;"> <thead> <tr> <th>DRAWN</th> <th>NAME</th> <th>DATE</th> </tr> </thead> <tbody> <tr> <td>JAMES TERPENING</td> <td></td> <td>25.09.17</td> </tr> <tr> <td>CRAIG DUNNINGHAM</td> <td></td> <td>25.09.17</td> </tr> <tr> <td>DANRO ODENDAL</td> <td></td> <td>25.09.17</td> </tr> <tr> <td>FARIZ RAHMAN</td> <td></td> <td>25.09.17</td> </tr> <tr> <td>DANIEL KEHOE</td> <td></td> <td>25.09.17</td> </tr> <tr> <td>GREG RIORDAN</td> <td></td> <td>25.09.17</td> </tr> </tbody> </table>		DRAWN	NAME	DATE	JAMES TERPENING		25.09.17	CRAIG DUNNINGHAM		25.09.17	DANRO ODENDAL		25.09.17	FARIZ RAHMAN		25.09.17	DANIEL KEHOE		25.09.17	GREG RIORDAN		25.09.17	Transport Roads & Maritime Services		SHEET No. 03 of 04	
DRAWN	NAME	DATE																														
JAMES TERPENING		25.09.17																														
CRAIG DUNNINGHAM		25.09.17																														
DANRO ODENDAL		25.09.17																														
FARIZ RAHMAN		25.09.17																														
DANIEL KEHOE		25.09.17																														
GREG RIORDAN		25.09.17																														
CO-ORDINATE SYSTEM MGA ZONE 56		HEIGHT DATUM AHD		PREPARED FOR PACIFIC HIGHWAY OFFICE		RMS REGISTRATION No. DS2016/000619		ISSUE STATUS ISSUED FOR CONSTRUCTION		EDMS No. SF2015/118045																						
								SHEET No. RA-B-07640		ISSUE B																						

NOTES

1. THE PRELOAD SURFACE AS SHOWN ON THE CROSS SECTIONS IS BASED ON THE DESIGN PRELOAD LEVELS AT THE TIME THE PRELOAD MATERIAL WAS PLACED. SOME SETTLEMENT IS EXPECTED TO HAVE OCCURRED THROUGH THESE ZONES AND AS SUCH THE EXISTING LEVELS OF THE PRELOAD SURFACE ARE EXPECTED TO BE LOWER THAN SHOWN. THE CONTRACTOR SHALL CONFIRM ALL EXISTING PRE-LOAD LEVELS ON SITE PRIOR TO CONSTRUCTION.



***Disclaimer:** This information is to be used only for the purpose of inspecting fixing or varying road levels in accordance with Part 3 of the Roads Act 1993. In some locations the road configuration has been refined without impacting the road level.

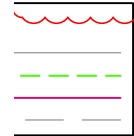
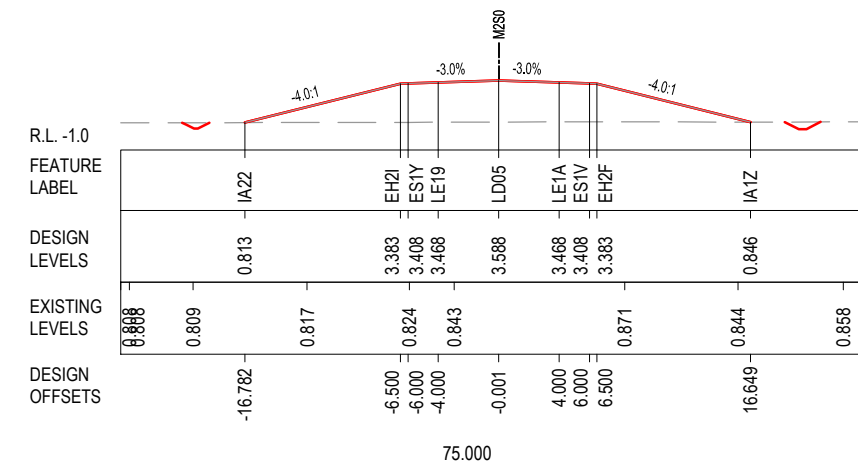
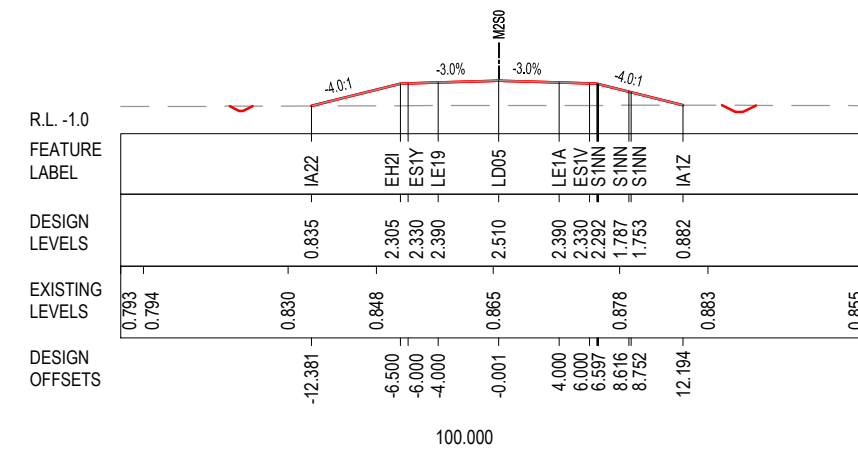
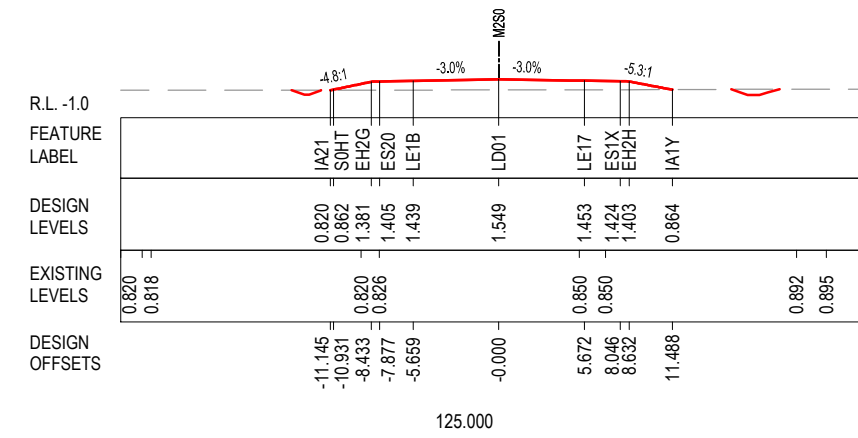
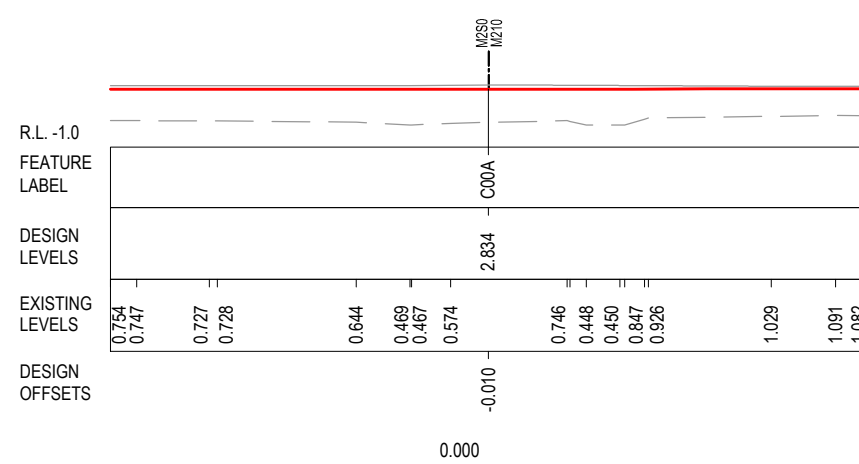
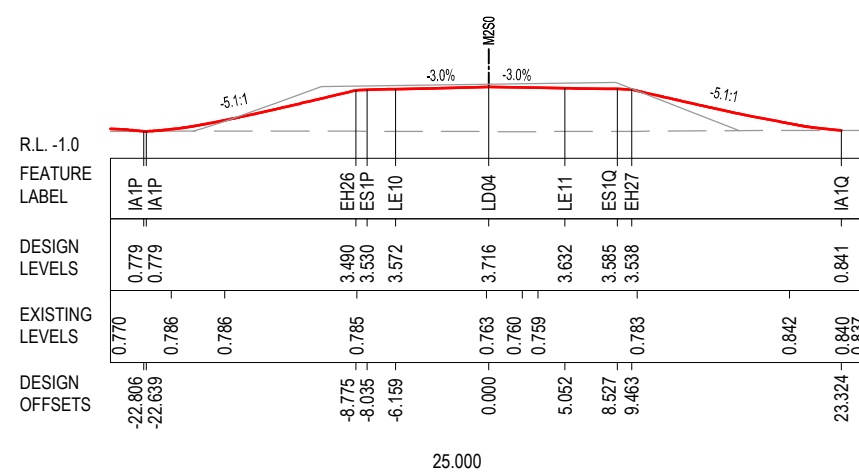
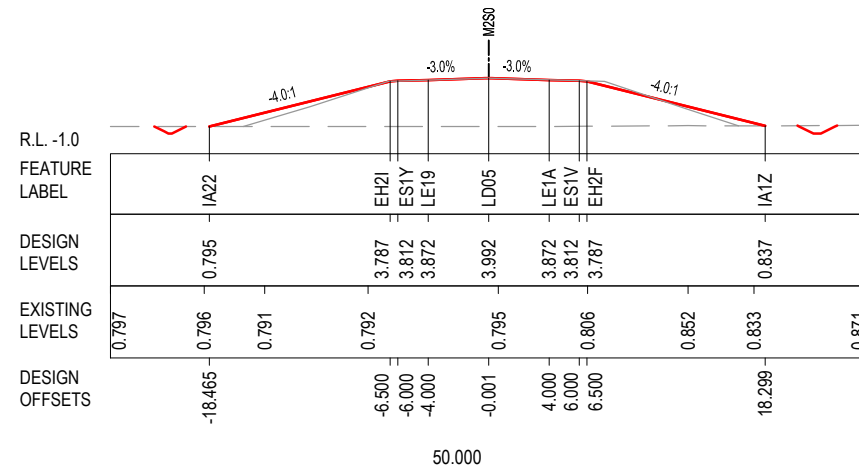
ACCEPTED FOR CONSTRUCTION

DESIGN LOT CODE B-81-RA-02		DESIGN MODEL FILE(S) USED FOR DOCUMENTATION OF THIS DRAWING W2B-ABJ-B-RA-MOD-09002_WK89		PLOT DATE / TIME 25/09/17 9:09:15 AM Vendolph Deriquito		PLOT BY Vendolph Deriquito		CLIENT CLARENCE VALLEY COUNCIL HW10 - PACIFIC HIGHWAY UPGRADE MACLEAN TO DEVILS PULPIT PORTION B CONTROL LINE M2Q0 CROSS SECTIONS RA02		A3	
AMENDMENT / REVISION DESCRIPTION ISSUED FOR CONSTRUCTION IFC-W2B-ABJ-B-RA-CER-00004		VWR No. APPROVAL SA. SA.		SCALES ON A3 SIZE DRAWING 0 10 20 20 SCALE 1:100m		DRAWINGS / DESIGN PREPARED BY ARCADIS Beca		TITLE NAME DATE DRAWN JAMES TERPENING 25.09.17 DRG CHECK CRAIG DUNNINGHAM 25.09.17 DESIGN DANRO ODENDAL 25.09.17 DESIGN CHECK FARIZ RAHMAN 25.09.17 DESIGN MNGR DANIEL KEHOE 25.09.17 PROJECT MNGR GREG RIORDAN 25.09.17		PREPARED FOR PACIFIC HIGHWAY OFFICE	
CO-ORDINATE SYSTEM MGA ZONE 56		HEIGHT DATUM AHD		RMS REGISTRATION No. DS2016/000619		ISSUE STATUS ISSUED FOR CONSTRUCTION		EDMS No. SF2015/118045		SHEET No. RA-B-07641	
										PART 1 ISSUE B	

MAY BE INCOMPLETE IF COPIED FROM A3 SIZE ORIGINAL
M:\W2B-CA0B-DIG-B-C\WID-Final\Project_Vise_OUT-INRA-Road_Alignment\CPS00015\W2B-ABJ-B-RA-DRG-07642.dwg

NOTES

1. THE PRELOAD SURFACE AS SHOWN ON THE CROSS SECTIONS IS BASED ON THE DESIGN PRELOAD LEVELS AT THE TIME THE PRELOAD MATERIAL WAS PLACED. SOME SETTLEMENT IS EXPECTED TO HAVE OCCURRED THROUGH THESE ZONES AND AS SUCH THE EXISTING LEVELS OF THE PRELOAD SURFACE ARE EXPECTED TO BE LOWER THAN SHOWN. THE CONTRACTOR SHALL CONFIRM ALL EXISTING PRE-LOAD LEVELS ON SITE PRIOR TO CONSTRUCTION.



***Disclaimer:** This information is to be used only for the purpose of inspecting fixing or varying road levels in accordance with Part 3 of the Roads Act 1993. In some locations the road configuration has been refined without impacting the road level.

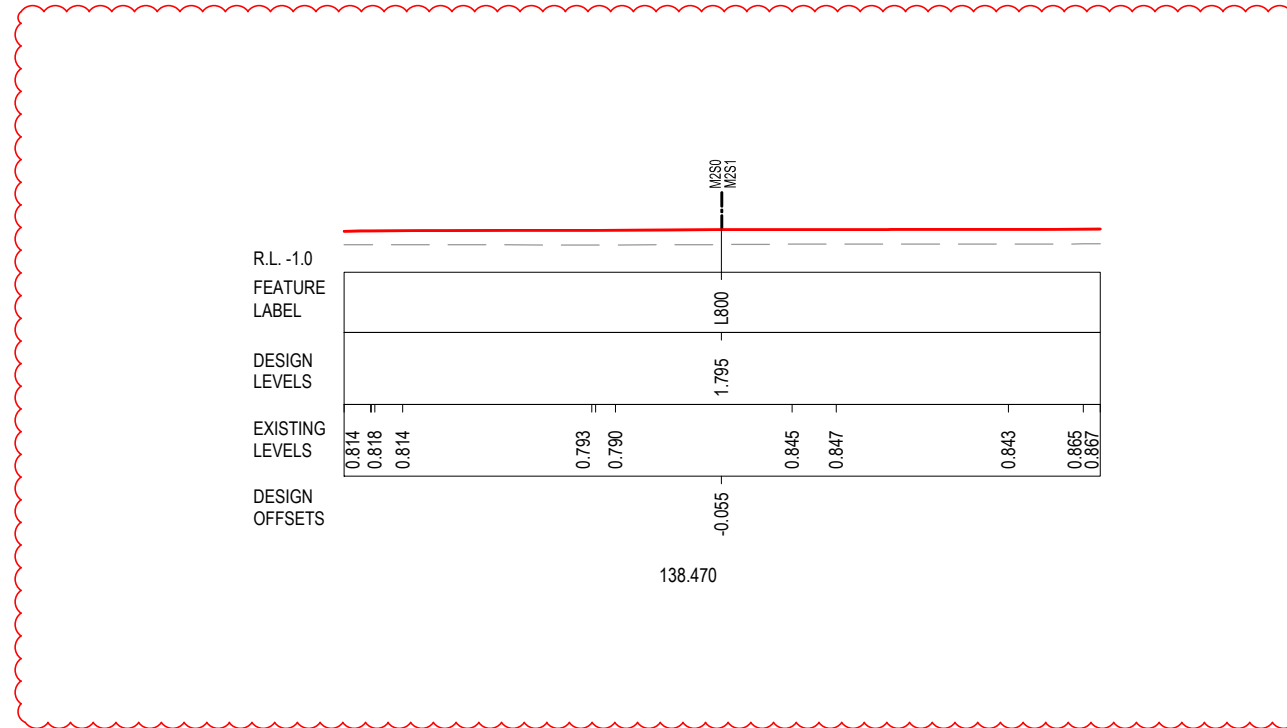
ACCEPTED FOR CONSTRUCTION

<p>DESIGN LOT CODE B-81-RA-02</p> <p>DESIGN MODEL FILE(S) USED FOR DOCUMENTATION OF THIS DRAWING W2B-ABJ-B-RA-MOD-09002_WK89</p> <p>AMENDMENT / REVISION DESCRIPTION ISSUED FOR CONSTRUCTION IFC-W2B-ABJ-B-RA-CER-00004</p>	<p>DESIGN SCALE ON A3 SIZE DRAWING</p> <p>0 10 20 20</p> <p>SCALE 1:100m</p> <p>CO-ORDINATE SYSTEM MGA ZONE 56</p> <p>HEIGHT DATUM AHD</p>	<p>PLOT DATE / TIME 25/09/17 9:09:28 AM Vendolph Deriquito</p> <p>PLOT BY Vendolph Deriquito</p> <p>CLIENT Transport Roads & Maritime Services</p> <p>PREPARED FOR PACIFIC HIGHWAY OFFICE</p>	<p>TITLE CLARENCE VALLEY COUNCIL HW10 - PACIFIC HIGHWAY UPGRADE MACLEAN TO DEVILS PULPIT PORTION B CONTROL LINE M2S0 CROSS SECTIONS RA02</p> <p>DATE 25.09.17</p> <p>NAME JAMES TERPENING</p> <p>DATE 25.09.17</p> <p>NAME CRAIG DUNNINGHAM</p> <p>DATE 25.09.17</p> <p>NAME DANRO ODENDAL</p> <p>DATE 25.09.17</p> <p>NAME FARIZ RAHMAN</p> <p>DATE 25.09.17</p> <p>NAME DANIEL KEHOE</p> <p>DATE 25.09.17</p> <p>NAME GREG RIORDAN</p> <p>DATE 25.09.17</p>
<p>ISSUED FOR CONSTRUCTION</p>			<p>SHEET No. 01 of 02</p> <p>PART 1</p> <p>ISSUE B</p>

MAY BE INCOMPLETE IF COPIED FROM A3 SIZE ORIGINAL

NOTES

1. THE PRELOAD SURFACE AS SHOWN ON THE CROSS SECTIONS IS BASED ON THE DESIGN PRELOAD LEVELS AT THE TIME THE PRELOAD MATERIAL WAS PLACED. SOME SETTLEMENT IS EXPECTED TO HAVE OCCURRED THROUGH THESE ZONES AND AS SUCH THE EXISTING LEVELS OF THE PRELOAD SURFACE ARE EXPECTED TO BE LOWER THAN SHOWN. THE CONTRACTOR SHALL CONFIRM ALL EXISTING PRE-LOAD LEVELS ON SITE PRIOR TO CONSTRUCTION.



***Disclaimer:** This information is to be used only for the purpose of inspecting fixing or varying road levels in accordance with Part 3 of the Roads Act 1993. In some locations the road configuration has been refined without impacting the road level.



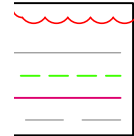
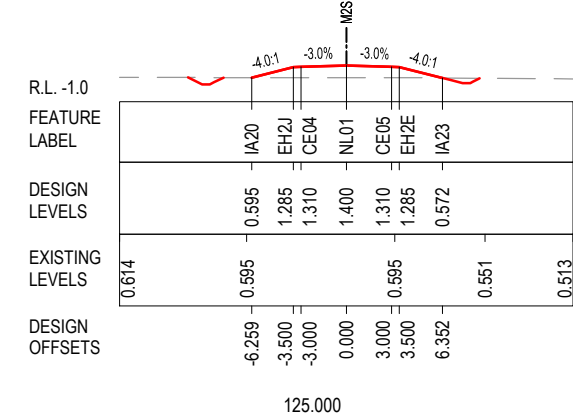
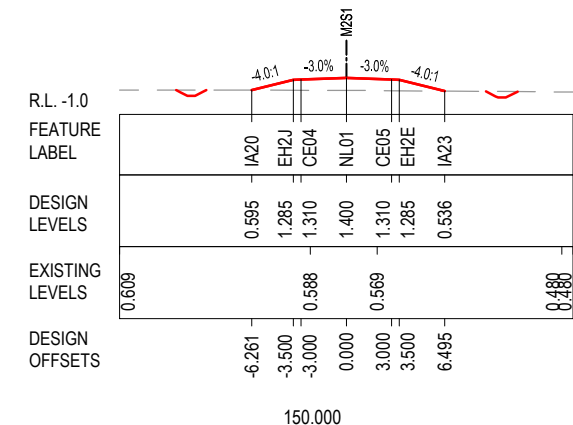
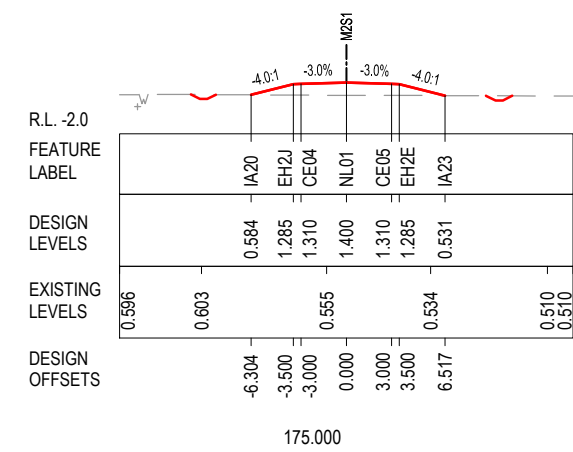
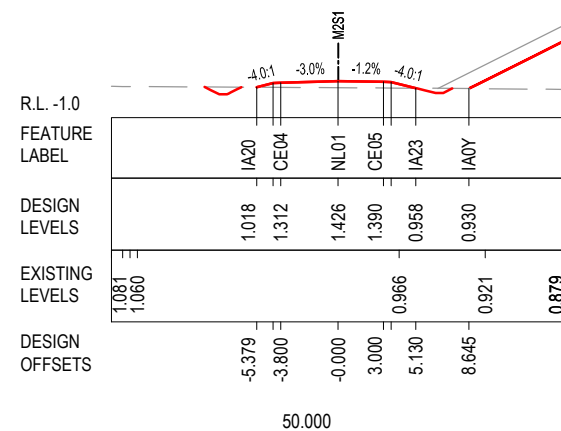
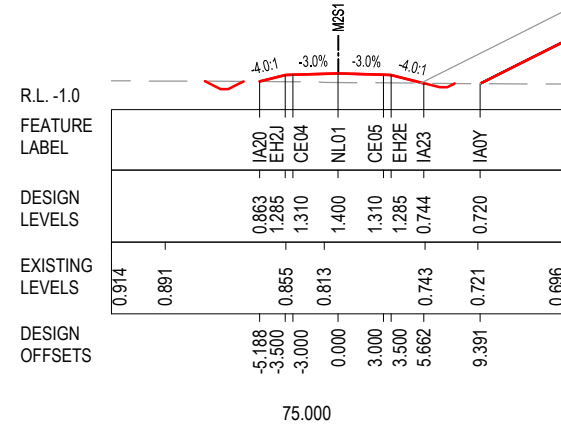
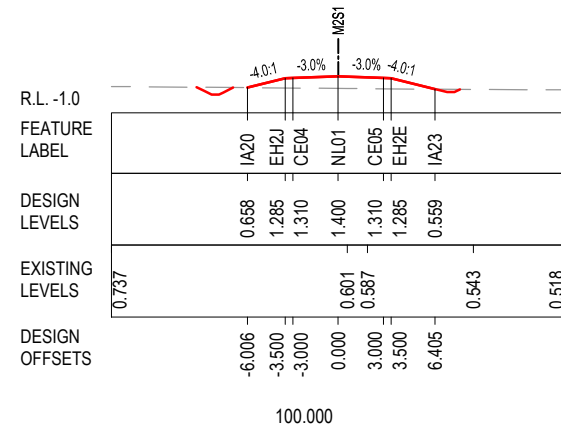
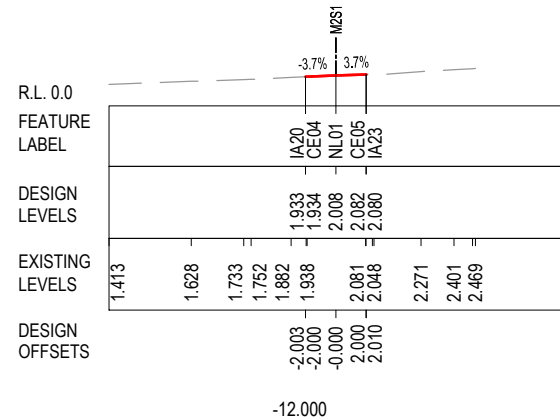
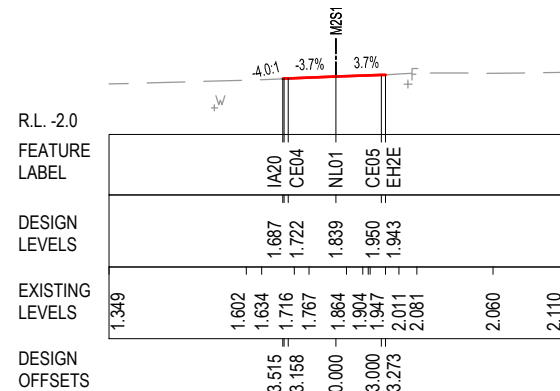
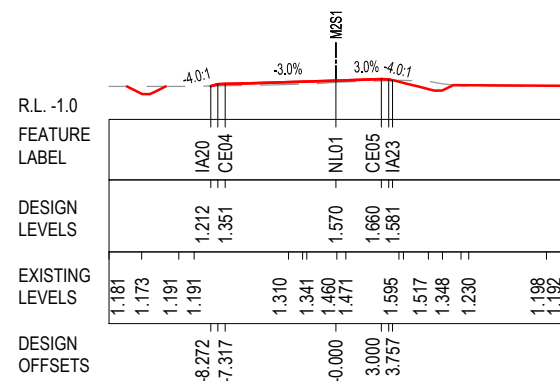
ACCEPTED FOR CONSTRUCTION

DESIGN LOT CODE B-81-RA-02		DESIGN MODEL FILE(S) USED FOR DOCUMENTATION OF THIS DRAWING W2B-ABJ-B-RA-MOD-09002_WK89		PLOT DATE / TIME 25/09/17 9:09:38 AM Vendolph Deriquito		PLOT BY Vendolph Deriquito		CLIENT CLARENCE VALLEY COUNCIL HW10 - PACIFIC HIGHWAY UPGRADE MACLEAN TO DEVILS PULPIT PORTION B CONTROL LINE M2S0 CROSS SECTIONS RA02		A3	
AMENDMENT / REVISION DESCRIPTION ISSUED FOR CONSTRUCTION IFC-W2B-ABJ-B-RA-CER-00004		SCALES ON A3 SIZE DRAWING 0 10 20 20 SCALE 1:100m		DRAWINGS / DESIGN PREPARED BY ARCADIS Beca		TITLE DRAWN DRG CHECK DESIGN DESIGN CHECK DESIGN MNGR PROJECT MNGR		NAME JAMES TERPENING CRAIG DUNNINGHAM DANRO ODENDAL FARIZ RAHMAN DANIEL KEHOE GREG RIORDAN		DATE 25.09.17 25.09.17 25.09.17 25.09.17 25.09.17 25.09.17	
CO-ORDINATE SYSTEM MGA ZONE 56		HEIGHT DATUM AHD		PREPARED FOR PACIFIC HIGHWAY OFFICE		RMS REGISTRATION No. DS2016/000619		ISSUE STATUS ISSUED FOR CONSTRUCTION		EDMS No. SF2015/118045	
						SHEET No. 02 of 02		PART 1		ISSUE B	

NOTES

1. THE PRELOAD SURFACE AS SHOWN ON THE CROSS SECTIONS IS BASED ON THE DESIGN PRELOAD LEVELS AT THE TIME THE PRELOAD MATERIAL WAS PLACED. SOME SETTLEMENT IS EXPECTED TO HAVE OCCURRED THROUGH THESE ZONES AND AS SUCH THE EXISTING LEVELS OF THE PRELOAD SURFACE ARE EXPECTED TO BE LOWER THAN SHOWN. THE CONTRACTOR SHALL CONFIRM ALL EXISTING PRE-LOAD LEVELS ON SITE PRIOR TO CONSTRUCTION.

***Disclaimer:** This information is to be used only for the purpose of inspecting fixing or varying road levels in accordance with Part 3 of the Roads Act 1993. In some locations the road configuration has been refined without impacting the road level.


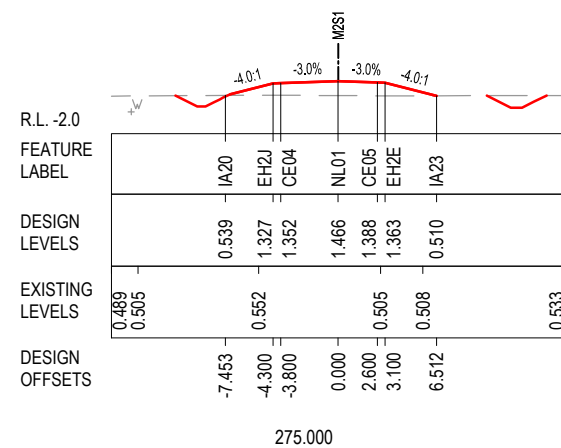
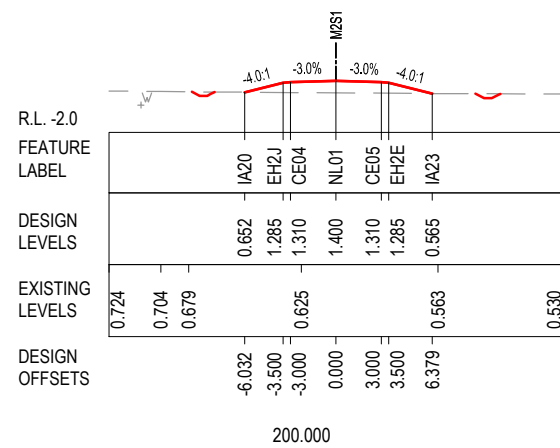
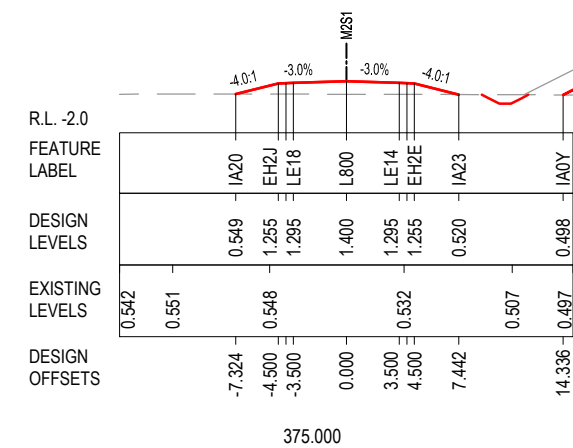
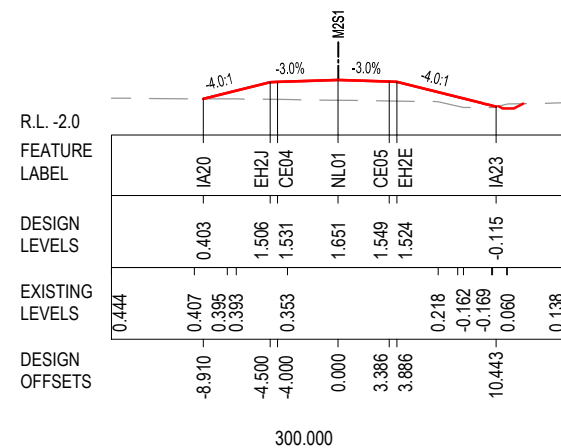
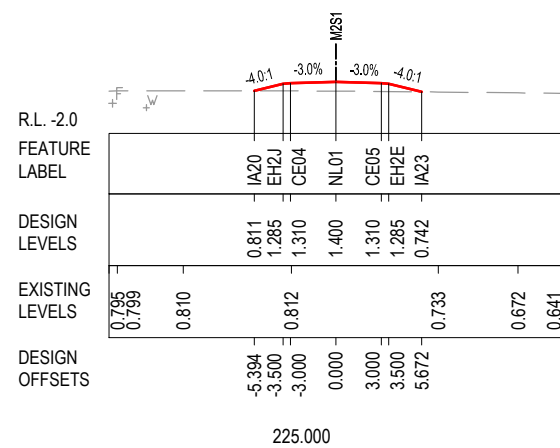
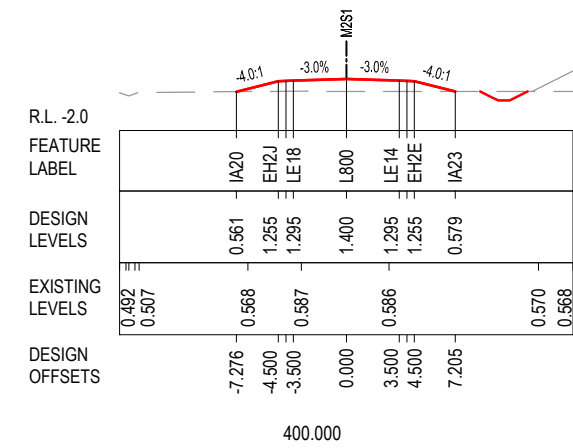
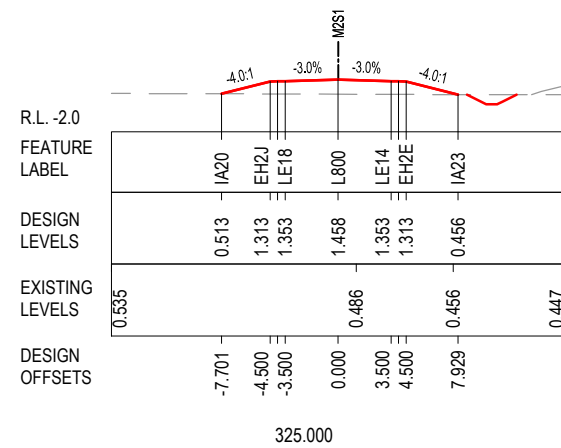
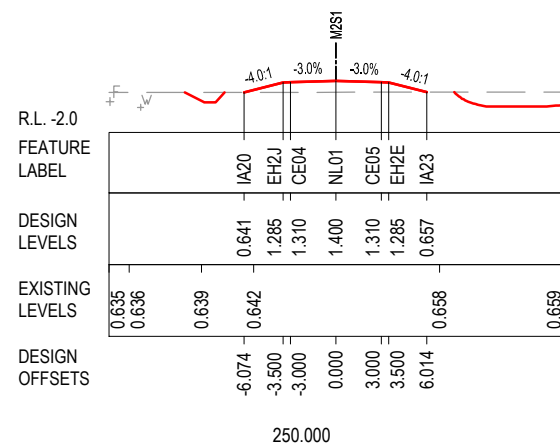


ACCEPTED FOR CONSTRUCTION

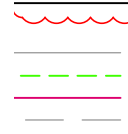
DESIGN LOT CODE B-81-RA-02		DESIGN MODEL FILE(S) USED FOR DOCUMENTATION OF THIS DRAWING W2B-ABJ-B-RA-MOD-09002_WK89		PLOT DATE / TIME 25/09/17 9:09:50 AM Vendolph Deriquito		PLOT BY		CLIENT		CLARENCE VALLEY COUNCIL HW10 - PACIFIC HIGHWAY UPGRADE MACLEAN TO DEVILS PULPIT PORTION B CONTROL LINE M2S1 CROSS SECTIONS RA02		A3	
AMENDMENT / REVISION DESCRIPTION ISSUED FOR CONSTRUCTION IFC-W2B-ABJ-B-RA-CER-00004		WVR No. APPROVAL SA. SA.		DRAWINGS / DESIGN PREPARED BY ARCADIS Beca		TITLE NAME DATE		NSW GOVERNMENT Transport Roads & Maritime Services		RMS REGISTRATION No. DS2016/000619		SHEET No. 01 of 05	
CO-ORDINATE SYSTEM MGA ZONE 56		HEIGHT DATUM AHD		SCALE 1:100m		DRAWN DRG CHECK DESIGN DESIGN CHECK DESIGN MNGR PROJECT MNGR		PREPARED FOR PACIFIC HIGHWAY OFFICE		ISSUE STATUS ISSUED FOR CONSTRUCTION		EDMS No. SF2015/118045 SHEET No. RA-B-07644 ISSUE B	

NOTES

1. THE PRELOAD SURFACE AS SHOWN ON THE CROSS SECTIONS IS BASED ON THE DESIGN PRELOAD LEVELS AT THE TIME THE PRELOAD MATERIAL WAS PLACED. SOME SETTLEMENT IS EXPECTED TO HAVE OCCURRED THROUGH THESE ZONES AND AS SUCH THE EXISTING LEVELS OF THE PRELOAD SURFACE ARE EXPECTED TO BE LOWER THAN SHOWN. THE CONTRACTOR SHALL CONFIRM ALL EXISTING PRE-LOAD LEVELS ON SITE PRIOR TO CONSTRUCTION.



***Disclaimer:** This information is to be used only for the purpose of inspecting fixing or varying road levels in accordance with Part 3 of the Roads Act 1993. In some locations the road configuration has been refined without impacting the road level.

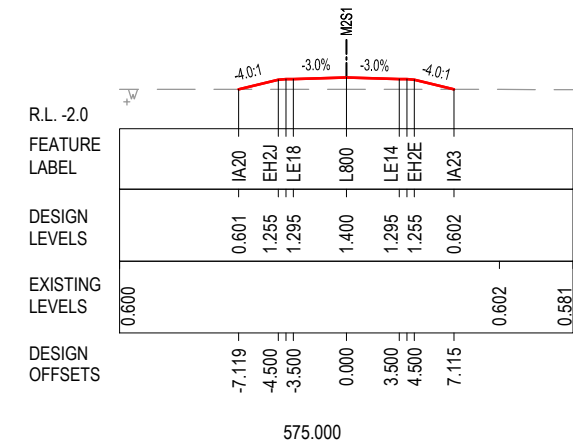
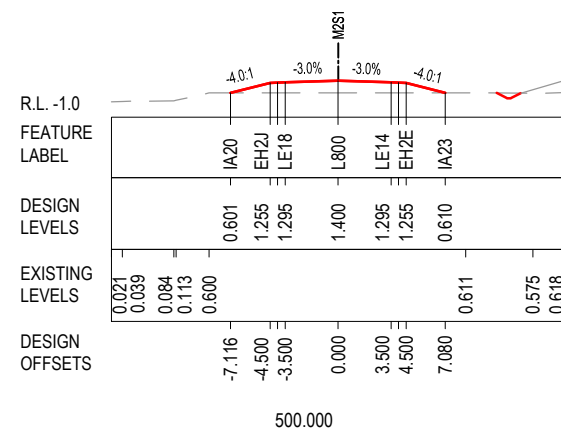
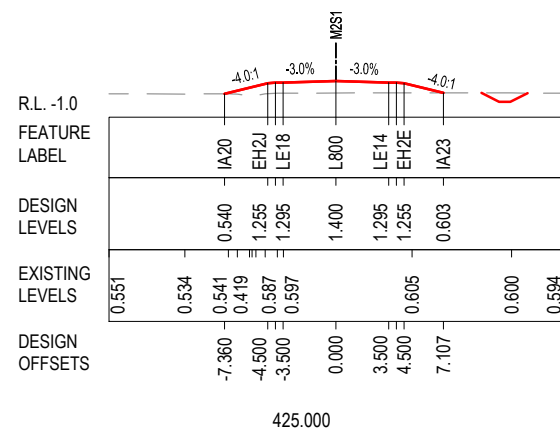
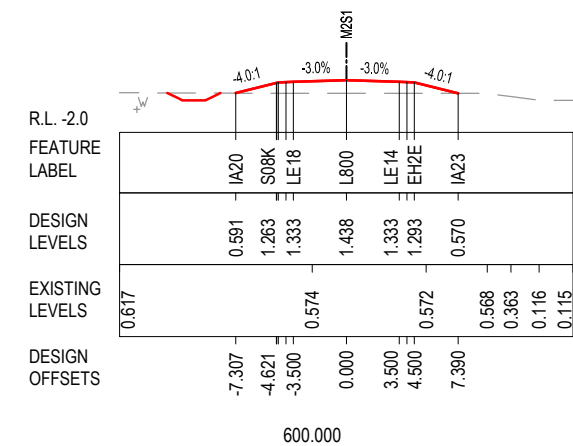
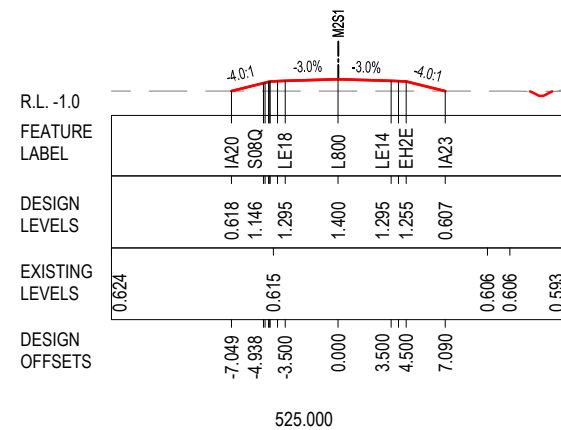
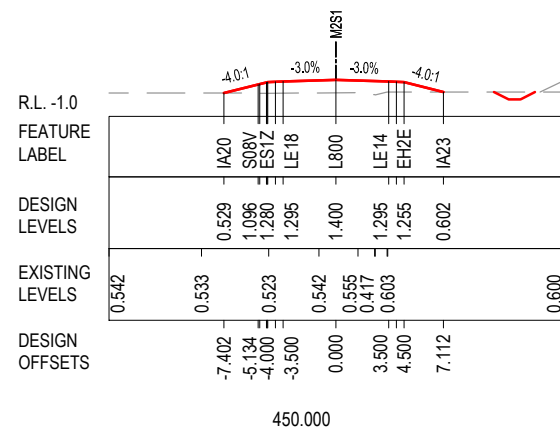
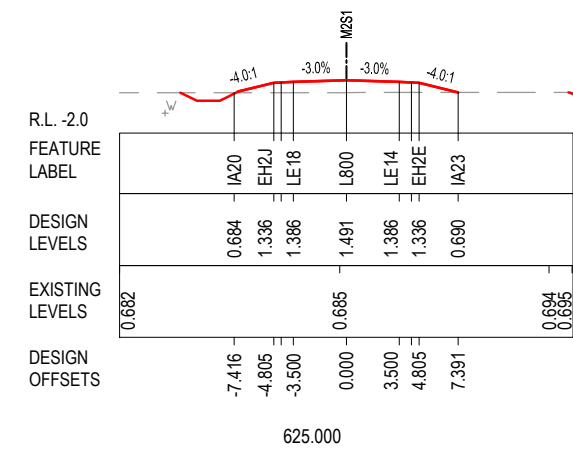
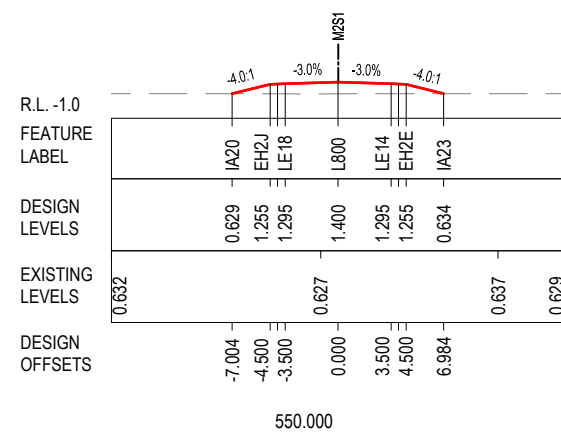
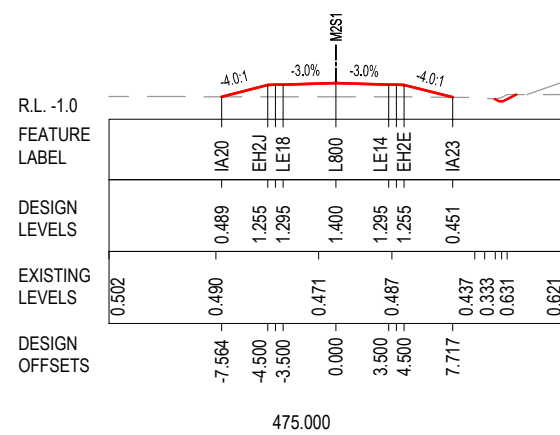


ACCEPTED FOR CONSTRUCTION

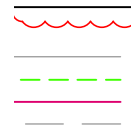
DESIGN LOT CODE B-81-RA-02		DESIGN MODEL FILE(S) USED FOR DOCUMENTATION OF THIS DRAWING W2B-ABJ-B-RA-MOD-09002_WK89		PLOT DATE / TIME 25/09/17 9:10:03 AM Vendolph Deriquito		PLOT BY Vendolph Deriquito		CLIENT CLARENCE VALLEY COUNCIL HW10 - PACIFIC HIGHWAY UPGRADE MACLEAN TO DEVILS PULPIT PORTION B CONTROL LINE M2S1 CROSS SECTIONS RA02		A3					
AMENDMENT / REVISION DESCRIPTION ISSUED FOR CONSTRUCTION IFC-W2B-ABJ-B-RA-CER-00004		VWR No. APPROVAL SA. SA.		SCALES ON A3 SIZE DRAWING 0 10 20 20 SCALE 1:100m		DRAWINGS / DESIGN PREPARED BY ARCADIS Beca		TITLE NAME DATE DRAWN JAMES TERPENING 25.09.17 DRG CHECK CRAIG DUNNINGHAM 25.09.17 DESIGN DANRO ODENDAL 25.09.17 DESIGN CHECK FARIZ RAHMAN 25.09.17 DESIGN MNGR DANIEL KEHOE 25.09.17 PROJECT MNGR GREG RIORDAN 25.09.17		PREPARED FOR PACIFIC HIGHWAY OFFICE		RMS REGISTRATION No. DS2016/000619		SHEET No. 02 of 05 PART 1	
CO-ORDINATE SYSTEM MGA ZONE 56		HEIGHT DATUM AHD		ISSUE STATUS ISSUED FOR CONSTRUCTION		EDMS No. SF2015/118045		SHEET No. RA-B-07645		ISSUE B		© Roads and Maritime Services			

NOTES

1. THE PRELOAD SURFACE AS SHOWN ON THE CROSS SECTIONS IS BASED ON THE DESIGN PRELOAD LEVELS AT THE TIME THE PRELOAD MATERIAL WAS PLACED. SOME SETTLEMENT IS EXPECTED TO HAVE OCCURRED THROUGH THESE ZONES AND AS SUCH THE EXISTING LEVELS OF THE PRELOAD SURFACE ARE EXPECTED TO BE LOWER THAN SHOWN. THE CONTRACTOR SHALL CONFIRM ALL EXISTING PRE-LOAD LEVELS ON SITE PRIOR TO CONSTRUCTION.



***Disclaimer:** This information is to be used only for the purpose of inspecting fixing or varying road levels in accordance with Part 3 of the Roads Act 1993. In some locations the road configuration has been refined without impacting the road level.



ACCEPTED FOR CONSTRUCTION

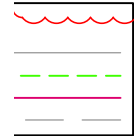
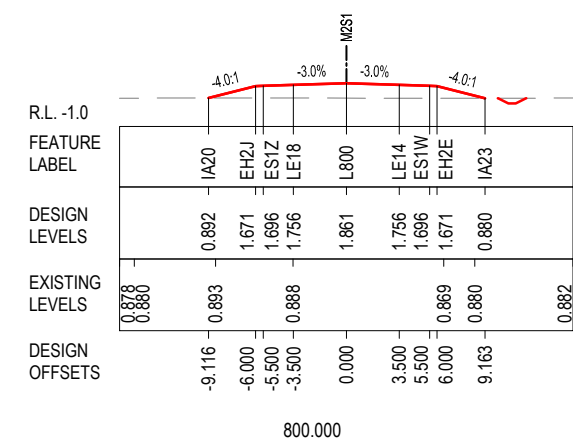
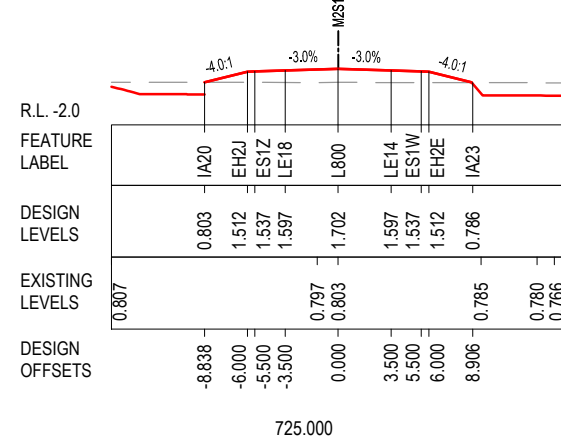
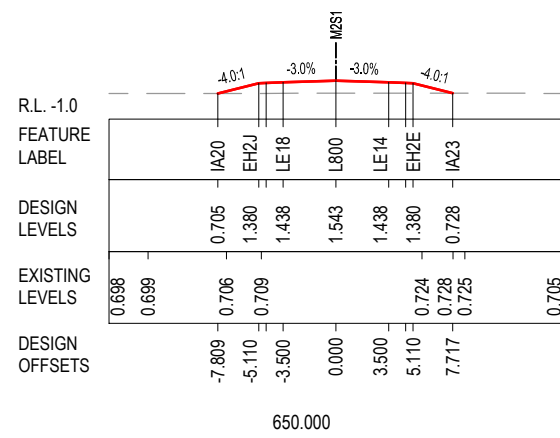
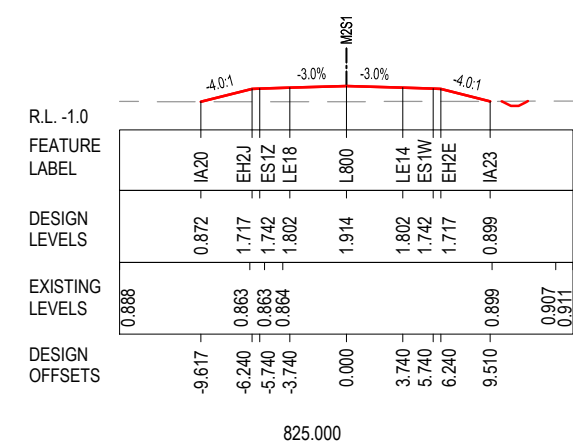
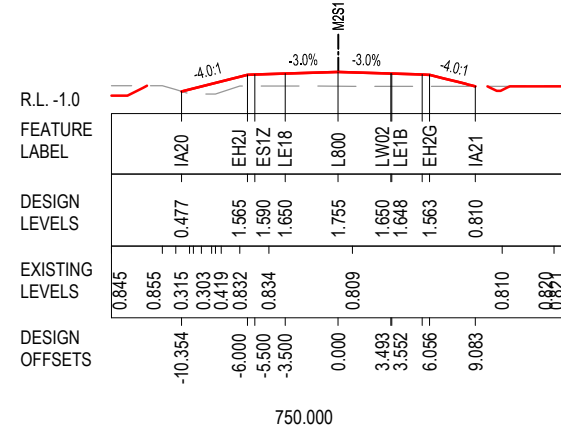
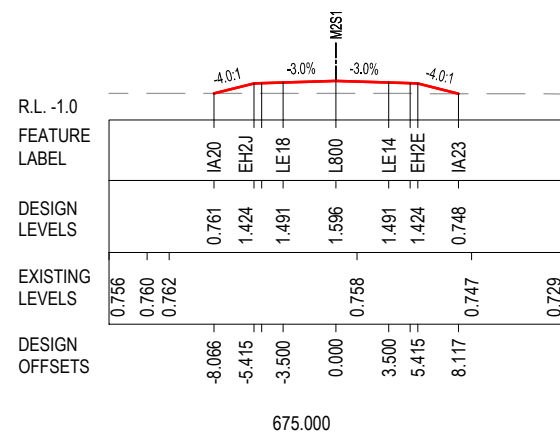
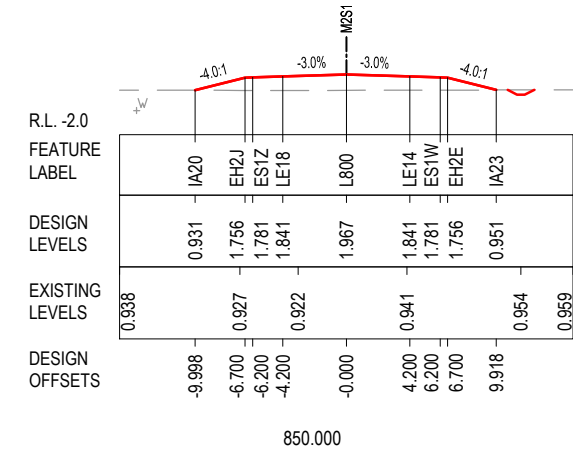
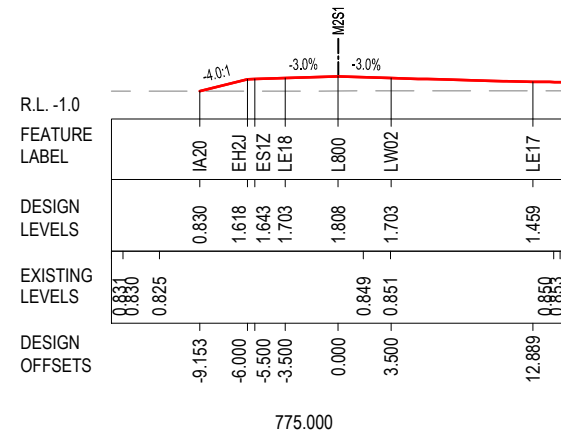
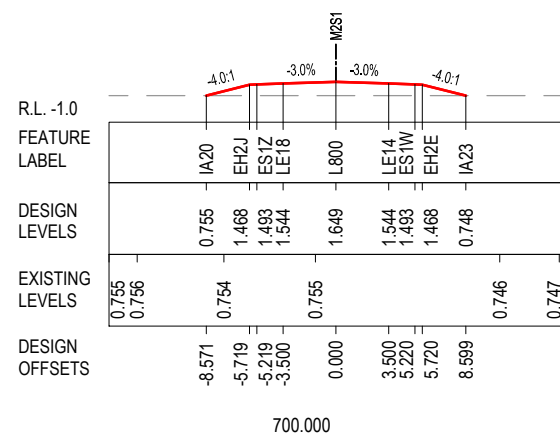
DESIGN LOT CODE B-81-RA-02		DESIGN MODEL FILE(S) USED FOR DOCUMENTATION OF THIS DRAWING W2B-ABJ-B-RA-MOD-09002_WK89		PLOT DATE / TIME 25/09/17 9:10:16 AM Vendolph Deriquito		PLOT BY Vendolph Deriquito		CLIENT CLARENCE VALLEY COUNCIL HW10 - PACIFIC HIGHWAY UPGRADE MACLEAN TO DEVILS PULPIT PORTION B CONTROL LINE M2S1 CROSS SECTIONS RA02		A3					
AMENDMENT / REVISION DESCRIPTION ISSUED FOR CONSTRUCTION IFC-W2B-ABJ-B-RA-CER-00004		VWR No. APPROVAL SA. SA.		SCALES ON A3 SIZE DRAWING 0 10 20 20 SCALE 1:100m		DRAWINGS / DESIGN PREPARED BY ARCADIS Beca		TITLE NAME DATE DRAWN JAMES TERPENING 25.09.17 DRG CHECK CRAIG DUNNINGHAM 25.09.17 DESIGN DANRO ODENDAL 25.09.17 DESIGN CHECK FARIZ RAHMAN 25.09.17 DESIGN MNGR DANIEL KEHOE 25.09.17 PROJECT MNGR GREG RIORDAN 25.09.17		PREPARED FOR PACIFIC HIGHWAY OFFICE		RMS REGISTRATION No. DS2016/000619 ISSUE STATUS ISSUED FOR CONSTRUCTION		SHEET No. 03 of 05 PART 1 ISSUE B	
CO-ORDINATE SYSTEM MGA ZONE 56		HEIGHT DATUM AHD		EDMS No. SF2015/118045		SHEET No. RA-B-07646		ISSUE B		© Roads and Maritime Services					

MAY BE INCOMPLETE IF COPIED
M:\W2B-CAOB-01B-Civil-Files\Project_Vise_OUT\NRA-Road_Alignment\CPS0015\W2B-ABJ-B-RA-DRG-07647.dwg
11m ON A3 SIZE ORIGINAL

NOTES

1. THE PRELOAD SURFACE AS SHOWN ON THE CROSS SECTIONS IS BASED ON THE DESIGN PRELOAD LEVELS AT THE TIME THE PRELOAD MATERIAL WAS PLACED. SOME SETTLEMENT IS EXPECTED TO HAVE OCCURRED THROUGH THESE ZONES AND AS SUCH THE EXISTING LEVELS OF THE PRELOAD SURFACE ARE EXPECTED TO BE LOWER THAN SHOWN. THE CONTRACTOR SHALL CONFIRM ALL EXISTING PRE-LOAD LEVELS ON SITE PRIOR TO CONSTRUCTION.

***Disclaimer:** This information is to be used only for the purpose of inspecting fixing or varying road levels in accordance with Part 3 of the Roads Act 1993. In some locations the road configuration has been refined without impacting the road level.



ACCEPTED FOR CONSTRUCTION

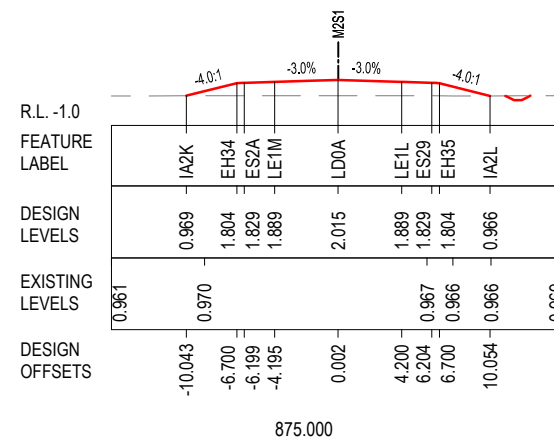
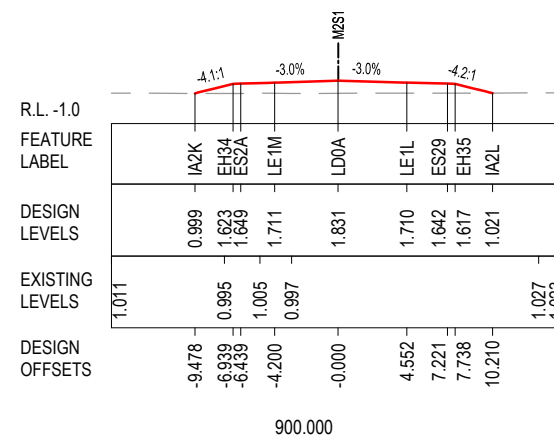
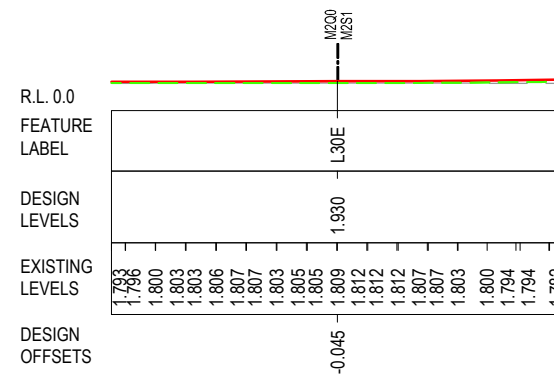
<p>DESIGN LOT CODE B-81-RA-02</p> <p>DESIGN MODEL FILE(S) USED FOR DOCUMENTATION OF THIS DRAWING W2B-ABJ-B-RA-MOD-09002_WK89</p> <p>AMENDMENT / REVISION DESCRIPTION ISSUED FOR CONSTRUCTION IFC-W2B-ABJ-B-RA-CER-00004</p>	<p>WVR No. APPROVAL SA. SA.</p>	<p>SCALES ON A3 SIZE DRAWING</p> <p>0 10 20 20</p> <p>SCALE 1:100m</p>	<p>DRAWINGS / DESIGN PREPARED BY</p> <p>ARCADIS Beca ABJV</p>	<p>PLOT DATE / TIME 25/09/17 9:10:29 AM Vendolph Deriquito</p> <p>PLOT BY</p> <table border="1" style="width: 100%; border-collapse: collapse;"> <tr><th>TITLE</th><th>NAME</th><th>DATE</th></tr> <tr><td>DRAWN</td><td>JAMES TERPENING</td><td>25.09.17</td></tr> <tr><td>DRG CHECK</td><td>CRAIG DUNNINGHAM</td><td>25.09.17</td></tr> <tr><td>DESIGN</td><td>DANRO ODENDAL</td><td>25.09.17</td></tr> <tr><td>DESIGN CHECK</td><td>FARIZ RAHMAN</td><td>25.09.17</td></tr> <tr><td>DESIGN MNGR</td><td>DANIEL KEHOE</td><td>25.09.17</td></tr> <tr><td>PROJECT MNGR</td><td>GREG RIORDAN</td><td>25.09.17</td></tr> </table>	TITLE	NAME	DATE	DRAWN	JAMES TERPENING	25.09.17	DRG CHECK	CRAIG DUNNINGHAM	25.09.17	DESIGN	DANRO ODENDAL	25.09.17	DESIGN CHECK	FARIZ RAHMAN	25.09.17	DESIGN MNGR	DANIEL KEHOE	25.09.17	PROJECT MNGR	GREG RIORDAN	25.09.17	<p>CLIENT</p> <p>NSW Government Transport Roads & Maritime Services</p> <p>PREPARED FOR PACIFIC HIGHWAY OFFICE</p>	<p>CLARENCE VALLEY COUNCIL HW10 - PACIFIC HIGHWAY UPGRADE MACLEAN TO DEVILS PULPIT PORTION B CONTROL LINE M2S1 CROSS SECTIONS RA02</p> <p>RMS REGISTRATION No. DS2016/000619</p> <p>ISSUE STATUS ISSUED FOR CONSTRUCTION</p> <p>EDMS No. SF2015/118045</p> <p>SHEET No. RA-B-07647</p>	<p>A3</p> <p>SHEET No. 04 of 05</p> <p>PART 1</p> <p>ISSUE B</p>
TITLE	NAME	DATE																										
DRAWN	JAMES TERPENING	25.09.17																										
DRG CHECK	CRAIG DUNNINGHAM	25.09.17																										
DESIGN	DANRO ODENDAL	25.09.17																										
DESIGN CHECK	FARIZ RAHMAN	25.09.17																										
DESIGN MNGR	DANIEL KEHOE	25.09.17																										
PROJECT MNGR	GREG RIORDAN	25.09.17																										

MAY BE INCOMPLETE IF COPIED
M:\W2B-E-CAD-B-Obj-B-Final\Project_Vise_OUT\NRA-Road_Alignment\CPS00015\W2B-ABJ-B-RA-DRG-07648.dwg
 1mm ON A3 SIZE ORIGINAL

NOTES

1. THE PRELOAD SURFACE AS SHOWN ON THE CROSS SECTIONS IS BASED ON THE DESIGN PRELOAD LEVELS AT THE TIME THE PRELOAD MATERIAL WAS PLACED. SOME SETTLEMENT IS EXPECTED TO HAVE OCCURRED THROUGH THESE ZONES AND AS SUCH THE EXISTING LEVELS OF THE PRELOAD SURFACE ARE EXPECTED TO BE LOWER THAN SHOWN. THE CONTRACTOR SHALL CONFIRM ALL EXISTING PRE-LOAD LEVELS ON SITE PRIOR TO CONSTRUCTION.

***Disclaimer:** This information is to be used only for the purpose of inspecting fixing or varying road levels in accordance with Part 3 of the Roads Act 1993. In some locations the road configuration has been refined without impacting the road level.



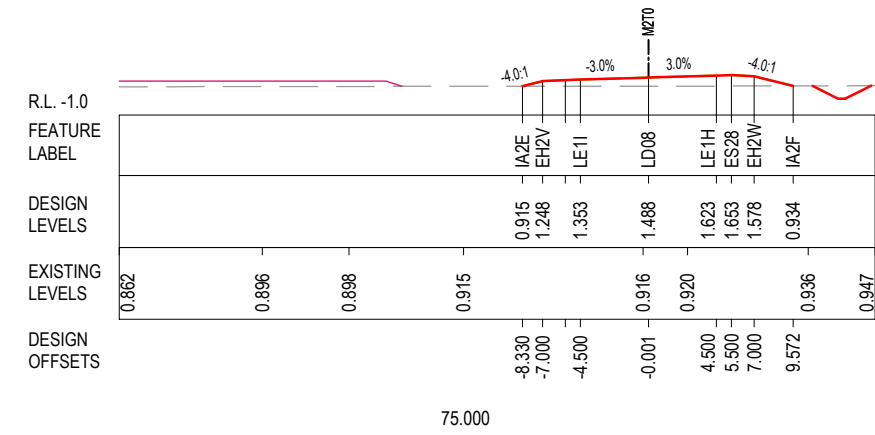
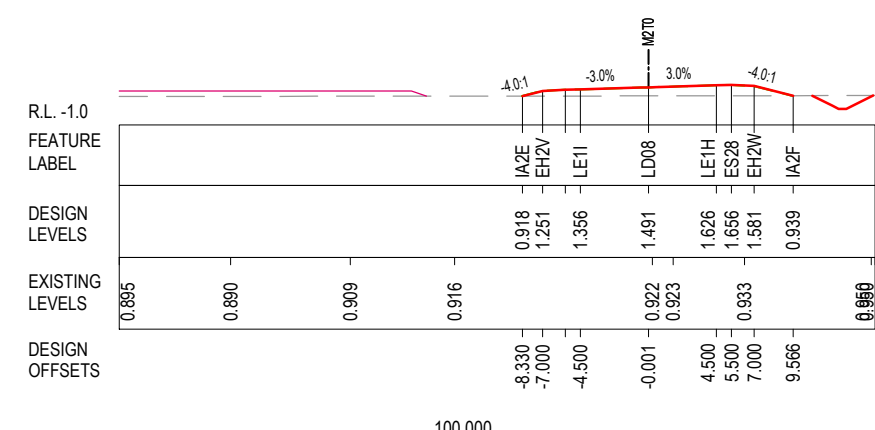
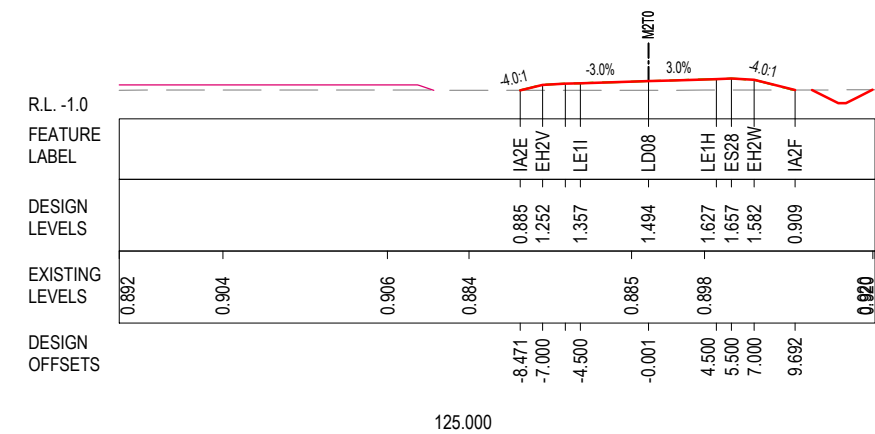
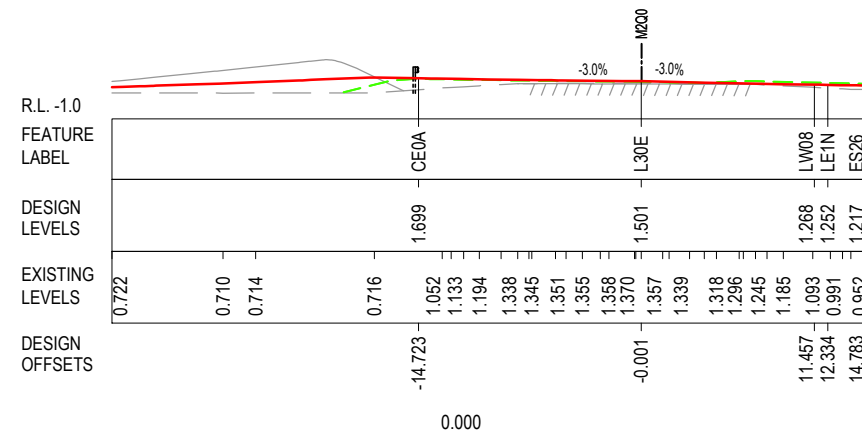
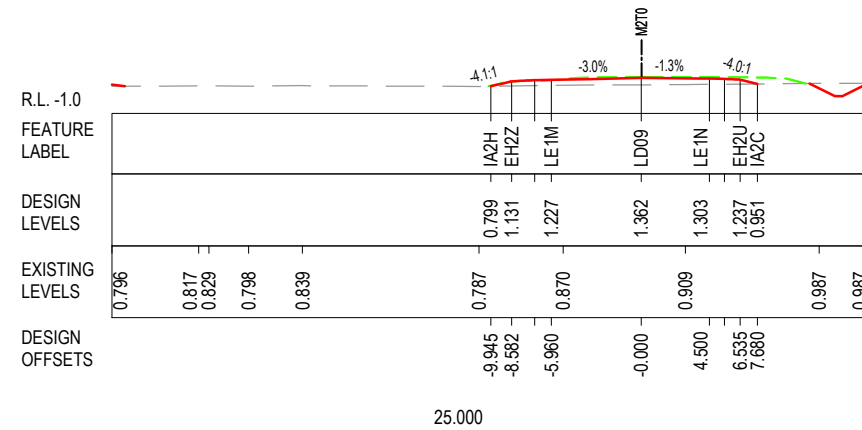
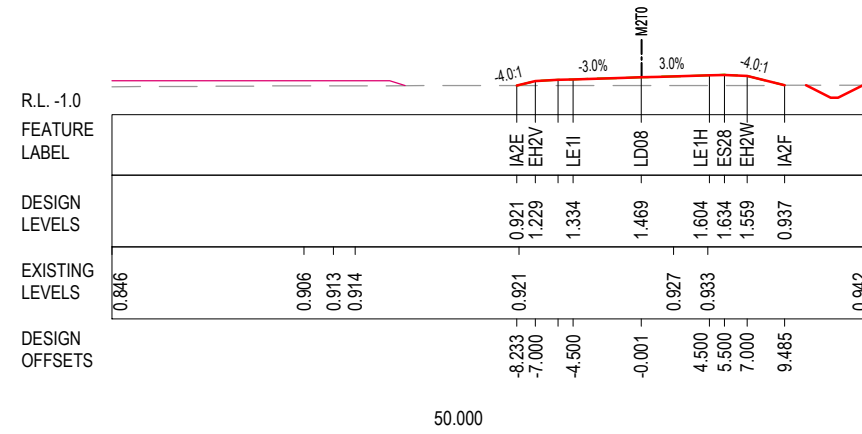
ACCEPTED FOR CONSTRUCTION

DESIGN LOT CODE B-81-RA-02		DESIGN MODEL FILE(S) USED FOR DOCUMENTATION OF THIS DRAWING W2B-ABJ-B-RA-MOD-09002_WK89		PLOT DATE / TIME 25/09/17 9:10:42 AM Vendolph Deriquito		PLOT BY Vendolph Deriquito		CLIENT CLARENCE VALLEY COUNCIL HW10 - PACIFIC HIGHWAY UPGRADE MACLEAN TO DEVILS PULPIT PORTION B CONTROL LINE M2S1 CROSS SECTIONS RA02		A3	
AMENDMENT / REVISION DESCRIPTION ISSUED FOR CONSTRUCTION IFC-W2B-ABJ-B-RA-CER-00004		WVR No. APPROVAL SA. SA.		SCALES ON A3 SIZE DRAWING 0 10 20 20 SCALE 1:100m		DRAWINGS / DESIGN PREPARED BY ARCADIS Beca ABJV		TITLE NAME DATE DRAWN JAMES TERPENING 25.09.17 DRG CHECK CRAIG DUNNINGHAM 25.09.17 DESIGN DANRO ODENDAL 25.09.17 DESIGN CHECK FARIZ RAHMAN 25.09.17 DESIGN MNGR DANIEL KEHOE 25.09.17 PROJECT MNGR GREG RIORDAN 25.09.17		PREPARED FOR PACIFIC HIGHWAY OFFICE	
CO-ORDINATE SYSTEM MGA ZONE 56		HEIGHT DATUM AHD		RMS REGISTRATION No. DS2016/000619		ISSUE STATUS ISSUED FOR CONSTRUCTION		EDMS No. SF2015/118045		SHEET No. RA-B-07648	

MAY BE INCOMPLETE IF COPIED
 C:\Projectwise\W2B\Working_Drawings_RA02\W2B-ABJ-B-RA-DRG-07649.dwg
 11 ON A3 SIZE ORIGINAL

NOTES

1. THE PRELOAD SURFACE AS SHOWN ON THE CROSS SECTIONS IS BASED ON THE DESIGN PRELOAD LEVELS AT THE TIME THE PRELOAD MATERIAL WAS PLACED. SOME SETTLEMENT IS EXPECTED TO HAVE OCCURRED THROUGH THESE ZONES AND AS SUCH THE EXISTING LEVELS OF THE PRELOAD SURFACE ARE EXPECTED TO BE LOWER THAN SHOWN. THE CONTRACTOR SHALL CONFIRM ALL EXISTING PRE-LOAD LEVELS ON SITE PRIOR TO CONSTRUCTION.

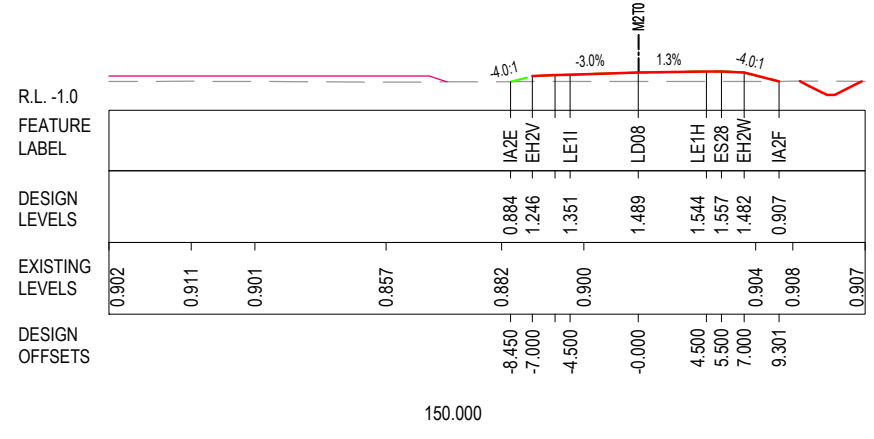
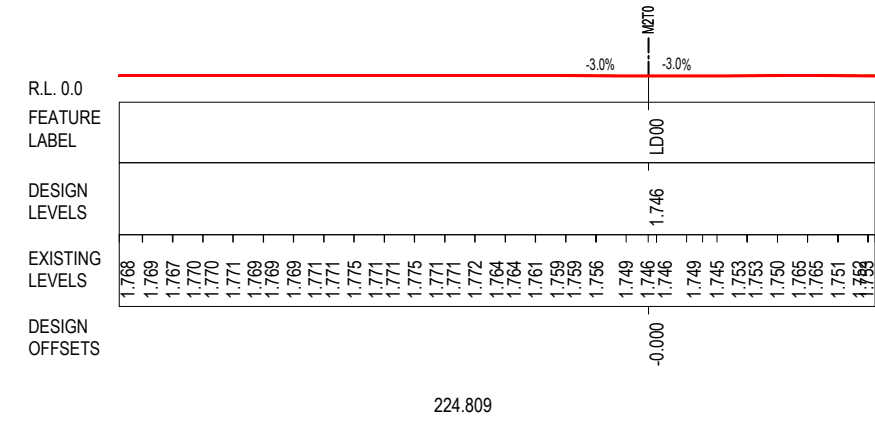
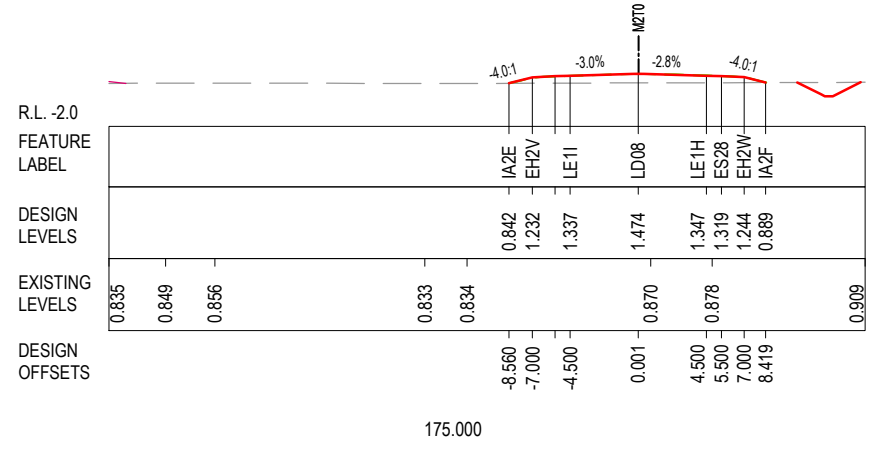
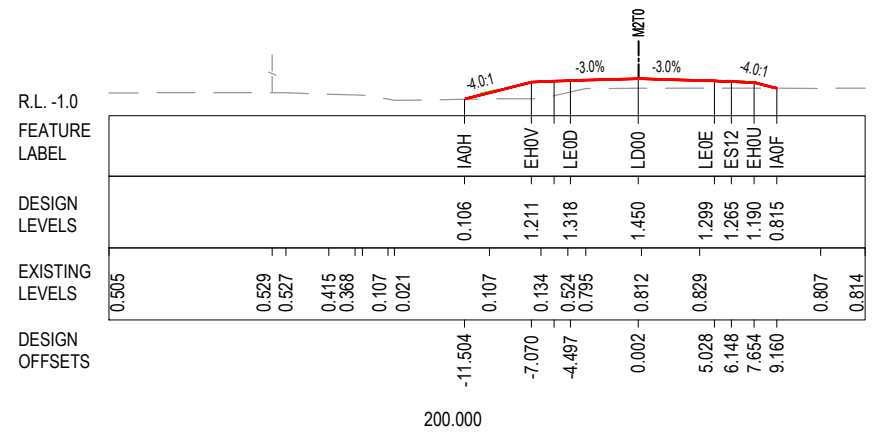


***Disclaimer:** This information is to be used only for the purpose of inspecting fixing or varying road levels in accordance with Part 3 of the Roads Act 1993. In some locations the road configuration has been refined without impacting the road level.



ACCEPTED FOR CONSTRUCTION

DESIGN LOT CODE B-81-RA-02		DESIGN MODEL FILE(S) USED FOR DOCUMENTATION OF THIS DRAWING W2B-ABJ-B-RA-MOD-09002_WK68		PLOT DATE / TIME 21/04/17 10:27:01 AM James Terpening		PLOT BY James Terpening		CLIENT CLARENCE VALLEY COUNCIL HW10 - PACIFIC HIGHWAY UPGRADE MACLEAN TO DEVILS PULPIT PORTION B CONTROL LINE M2T0 CROSS SECTIONS RA02		A3	
AMENDMENT / REVISION DESCRIPTION ISSUED FOR CONSTRUCTION		WVR No. APPROVAL SA.		SCALES ON A3 SIZE DRAWING 0 5 10 15 20 25 SCALE 1:500m		DRAWINGS / DESIGN PREPARED BY ARCADIS Beca		TITLE Transport Roads & Maritime Services		RMS REGISTRATION No. DS2016/000619	
						DESIGN DANRO ODENDAL		PREPARED FOR PACIFIC HIGHWAY OFFICE		SHEET No. 01 of 02	
				CO-ORDINATE SYSTEM MGA ZONE 56		HEIGHT DATUM AHD		DESIGN CHECK FARIZ RAHMAN		ISSUE STATUS ISSUED FOR CONSTRUCTION	
						DESIGN MNGR DANIEL KEHOE		EDMS No. SF2015/118045		SHEET No. RA-B-07649	
						PROJECT MNGR GREG RIORDAN				ISSUE A	



NOTES
 1. THE PRELOAD SURFACE AS SHOWN ON THE CROSS SECTIONS IS BASED ON THE DESIGN PRELOAD LEVELS AT THE TIME THE PRELOAD MATERIAL WAS PLACED. SOME SETTLEMENT IS EXPECTED TO HAVE OCCURRED THROUGH THESE ZONES AND AS SUCH THE EXISTING LEVELS OF THE PRELOAD SURFACE ARE EXPECTED TO BE LOWER THAN SHOWN. THE CONTRACTOR SHALL CONFIRM ALL EXISTING PRE-LOAD LEVELS ON SITE PRIOR TO CONSTRUCTION.

***Disclaimer:** This information is to be used only for the purpose of inspecting fixing or varying road levels in accordance with Part 3 of the Roads Act 1993. In some locations the road configuration has been refined without impacting the road level.



ACCEPTED FOR CONSTRUCTION

DESIGN LOT CODE B-81-RA-02		DESIGN MODEL FILE(S) USED FOR DOCUMENTATION OF THIS DRAWING W2B-ABJ-B-RA-MOD-09002_WK68		PLOT DATE / TIME 21/04/17 10:27:03 AM James Terpening		PLOT BY James Terpening		CLIENT CLARENCE VALLEY COUNCIL HW10 - PACIFIC HIGHWAY UPGRADE MACLEAN TO DEVILS PULPIT PORTION B CONTROL LINE M2T0 CROSS SECTIONS RA02		SHEET No. 02 of 02	
AMENDMENT / REVISION DESCRIPTION ISSUED FOR CONSTRUCTION		WVR No. APPROVAL S.A.		SCALES ON A3 SIZE DRAWING 0 5 10 15 20 25 SCALE 1:500m		DRAWINGS / DESIGN PREPARED BY ARCADIS ABJV Beca		TITLE DRAWN DRG CHECK DESIGN DESIGN CHECK DESIGN MNGR PROJECT MNGR		NAME DATE JAMES TERPENING 21.04.17 CRAIG DUNNINGHAM 21.04.17 DANRO ODENDAL 21.04.17 FARIZ RAHMAN 21.04.17 DANIEL KEHOE 21.04.17 GREG RIORDAN 21.04.17	
								PREPARED FOR PACIFIC HIGHWAY OFFICE		RMS REGISTRATION No. DS2016/000619	
										ISSUE STATUS ISSUED FOR CONSTRUCTION	
										EDMS No. SF2015/118045 SHEET No. RA-B-07650 ISSUE A	

A3

PART 1

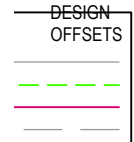
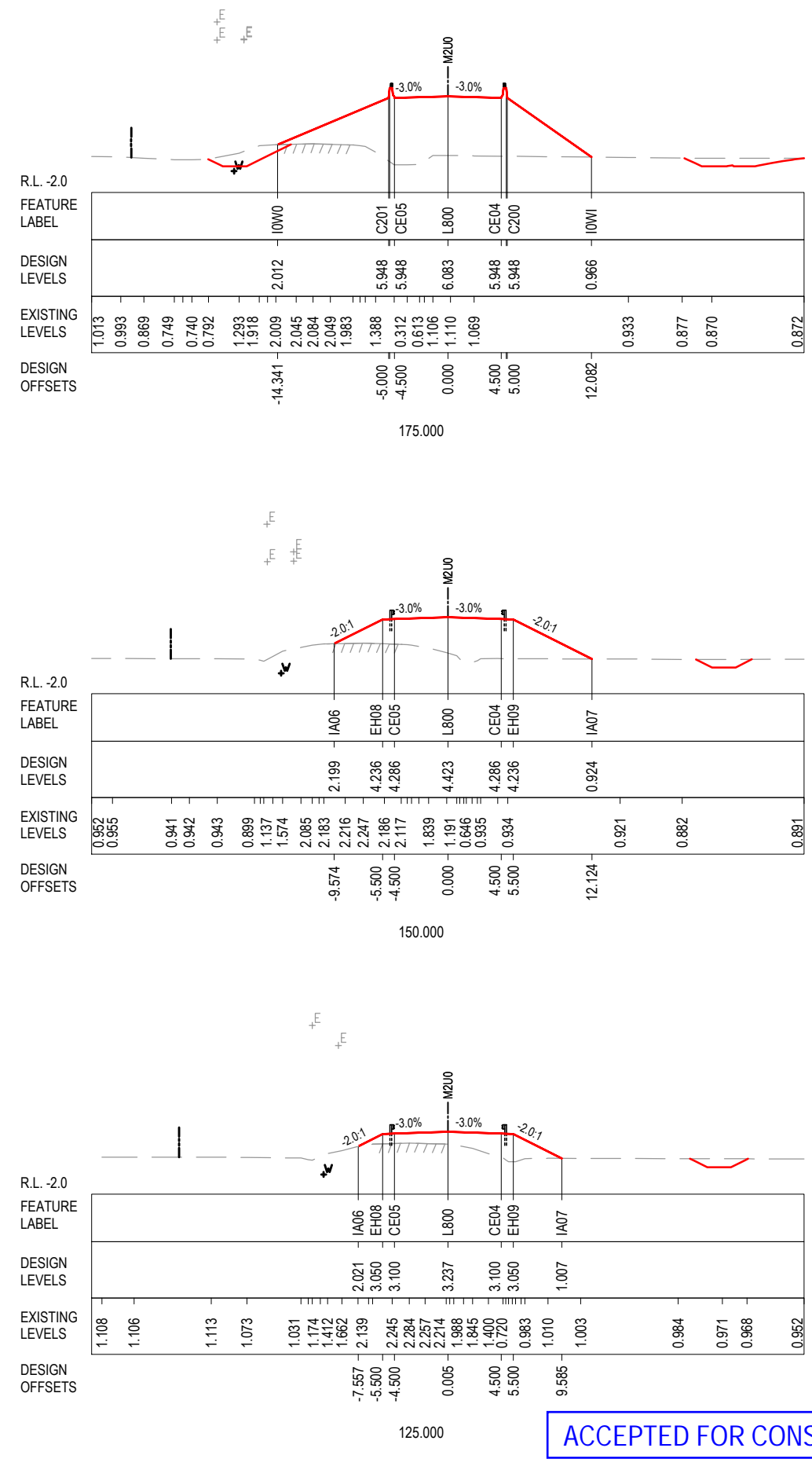
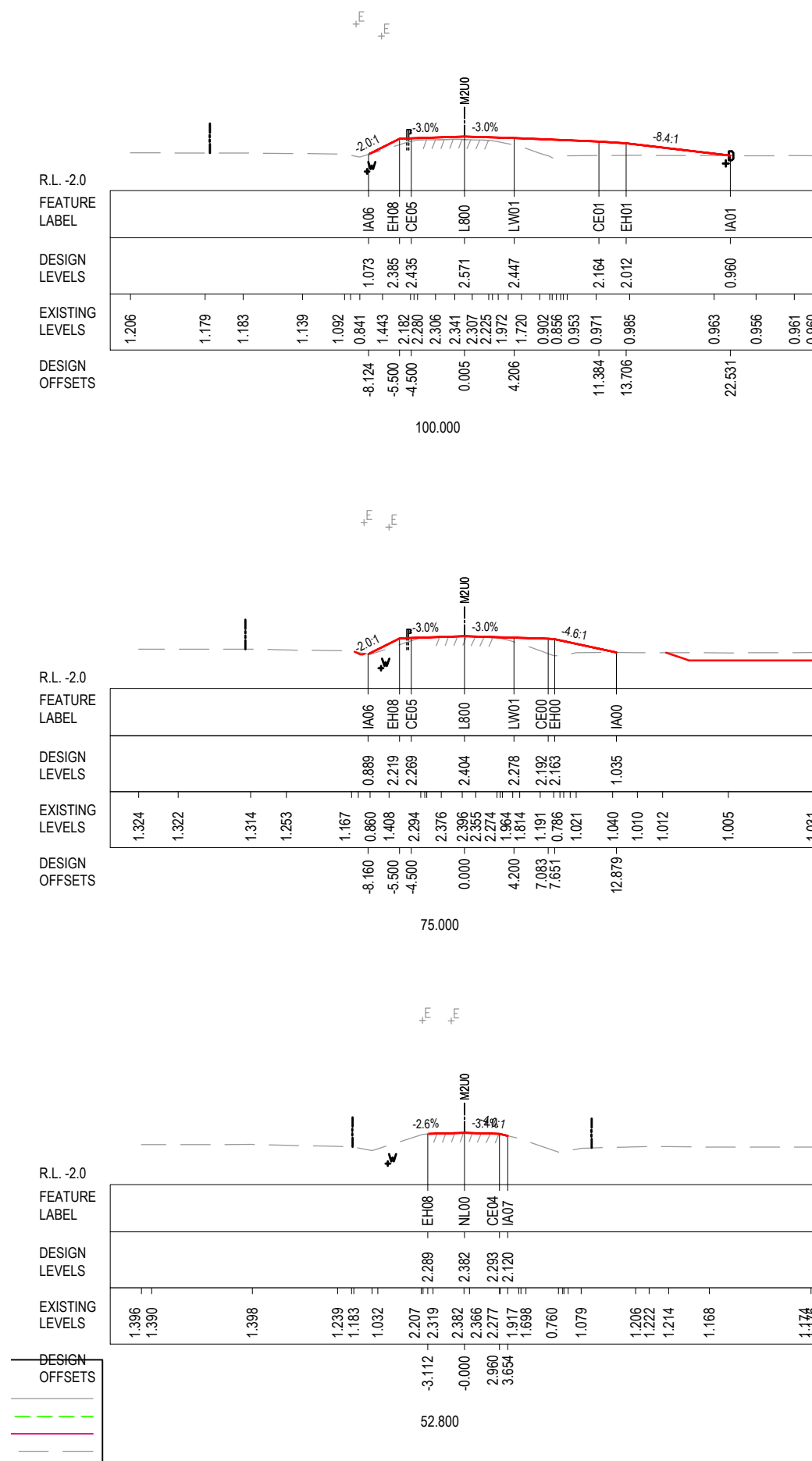
ISSUE A

MAY BE INCOMPLETE IF COPIED FROM A3 SIZE ORIGINAL
C:\Project\wise\W2B\Working\Drawings_RA02\W2B-ABJ-B-RA-DRG-07651.dwg

NOTES

1. THE PRELOAD SURFACE AS SHOWN ON THE CROSS SECTIONS IS BASED ON THE DESIGN PRELOAD LEVELS AT THE TIME THE PRELOAD MATERIAL WAS PLACED. SOME SETTLEMENT IS EXPECTED TO HAVE OCCURRED THROUGH THESE ZONES AND AS SUCH THE EXISTING LEVELS OF THE PRELOAD SURFACE ARE EXPECTED TO BE LOWER THAN SHOWN. THE CONTRACTOR SHALL CONFIRM ALL EXISTING PRE-LOAD LEVELS ON SITE PRIOR TO CONSTRUCTION.

***Disclaimer:** This information is to be used only for the purpose of inspecting fixing or varying road levels in accordance with Part 3 of the Roads Act 1993. In some locations the road configuration has been refined without impacting the road level.



ACCEPTED FOR CONSTRUCTION

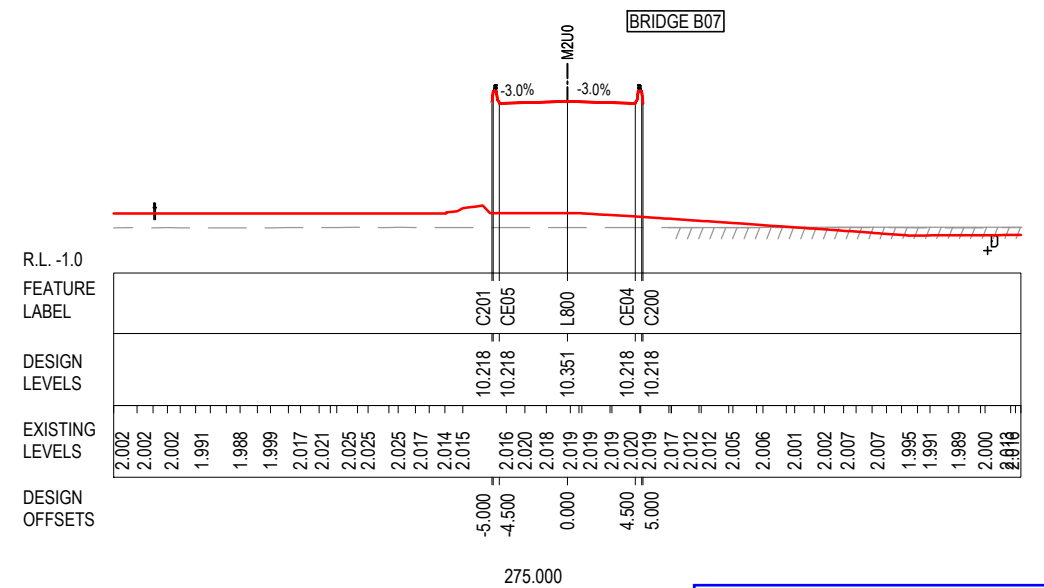
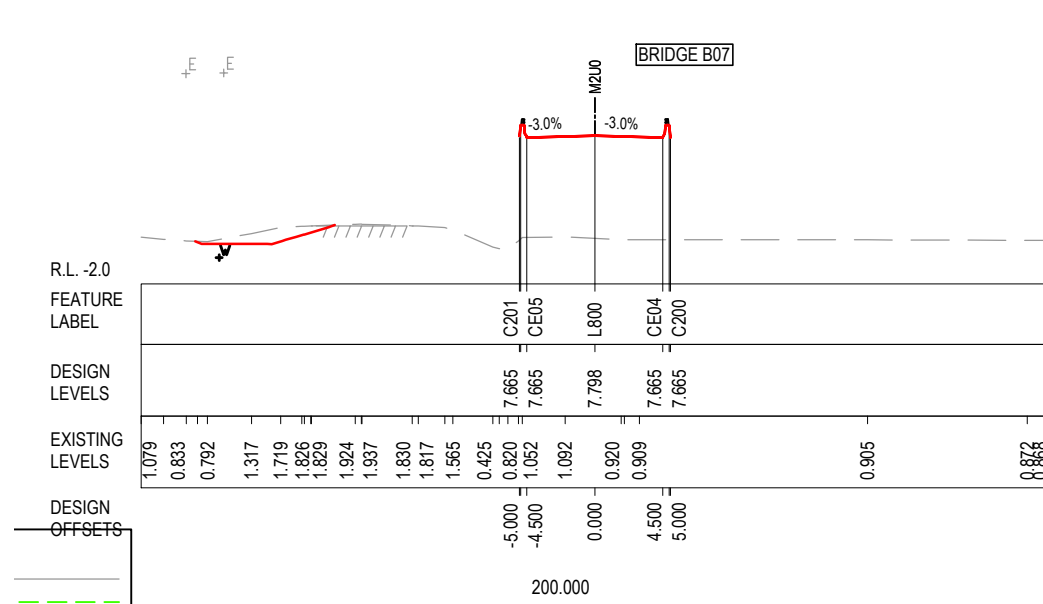
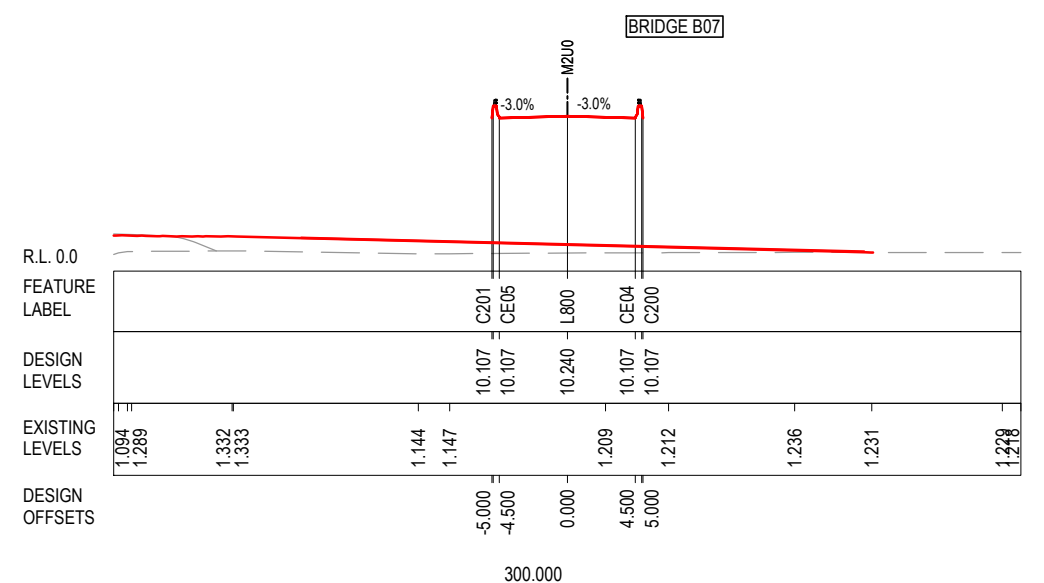
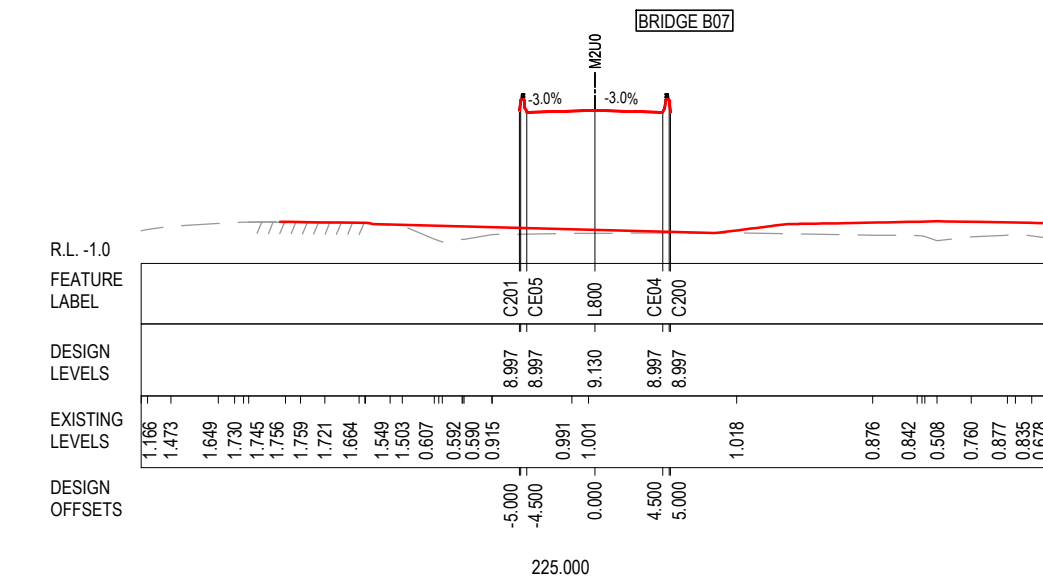
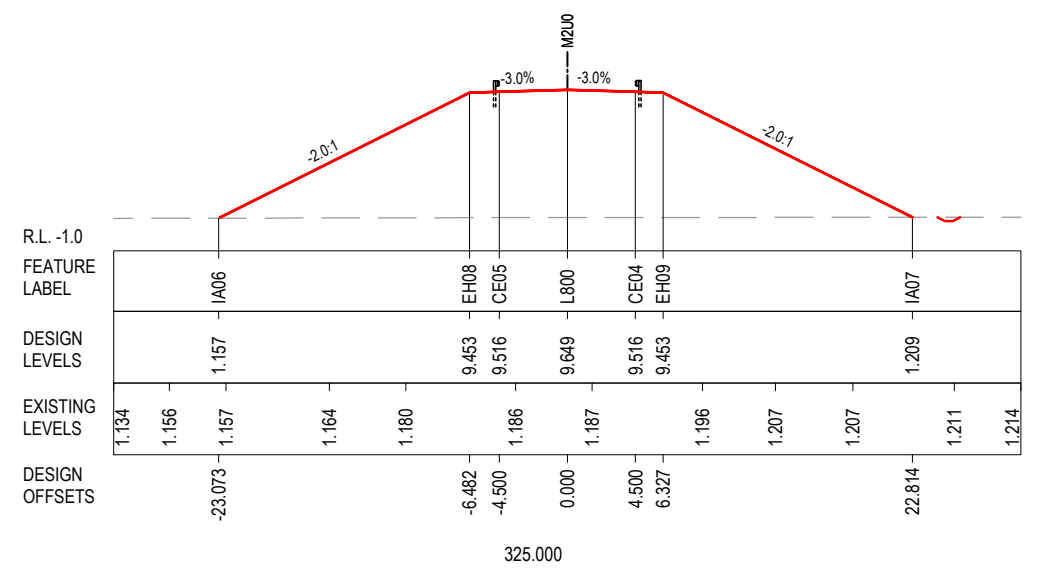
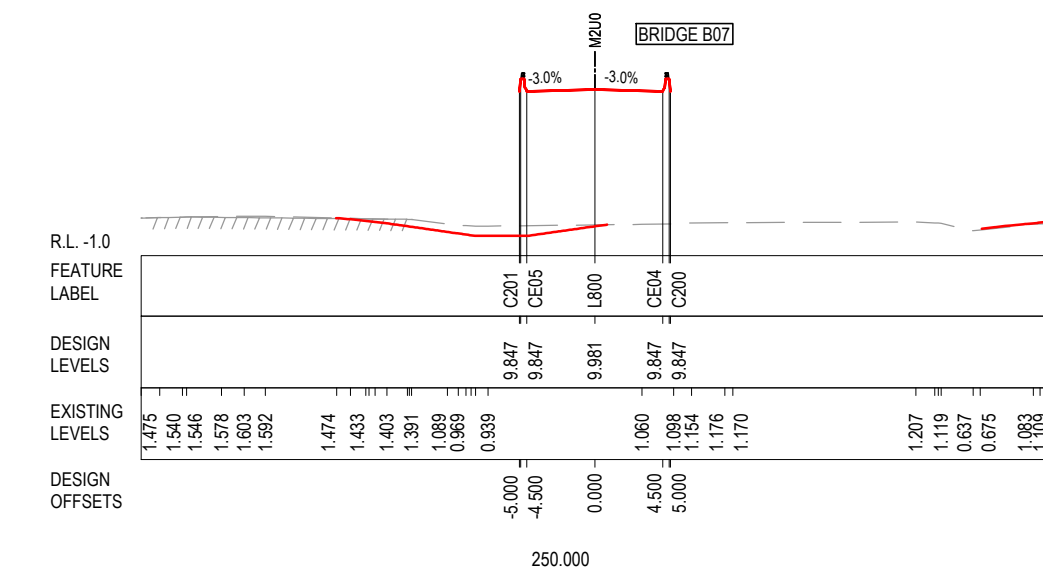
	DESIGN LOT CODE B-81-RA-02	DESIGN MODEL FILE(S) USED FOR DOCUMENTATION OF THIS DRAWING W2B-ABJ-B-RA-MOD-09002_WK68	PLOT DATE / TIME 21/04/17 10:27:05 AM James Terpening
AMENDMENT / REVISION DESCRIPTION ISSUED FOR CONSTRUCTION	WVR No. APPROVAL SA	SCALES ON A3 SIZE DRAWING 0 5 10 15 20 25 SCALE 1:500m	DRAWINGS / DESIGN PREPARED BY ARCADIS Beca
	CO-ORDINATE SYSTEM MGA ZONE 56	HEIGHT DATUM AHD	PLOT BY TITLE NAME DATE DRAWN JAMES TERPENING 21.04.17 DRG CHECK CRAIG DUNNINGHAM 21.04.17 DESIGN DANRO ODENDAL 21.04.17 DESIGN CHECK FARIZ RAHMAN 21.04.17 DESIGN MNGR DANIEL KEHOE 21.04.17 PROJECT MNGR GREG RIORDAN 21.04.17
			CLIENT NSW GOVERNMENT Transport Roads & Maritime Services PREPARED FOR PACIFIC HIGHWAY OFFICE
			CLARENCE VALLEY COUNCIL HW10 - PACIFIC HIGHWAY UPGRADE MACLEAN TO DEVILS PULPIT PORTION B CONTROL LINE M2U0 CROSS SECTIONS RA02 SHEET No. 01 of 04 RMS REGISTRATION No. DS2016/000619 ISSUE STATUS ISSUED FOR CONSTRUCTION
			EDMS No. SF2015/118045 SHEET No. RA-B-07651 ISSUE A © Roads and Maritime Services

MAY BE INCOMPLETE IF COPIED FROM A3 SIZE ORIGINAL
C:\Project\wise\W2B\Working\Drawings_RA02\W2B-ABJ-B-RA-DRG-07652.dwg

NOTES

1. THE PRELOAD SURFACE AS SHOWN ON THE CROSS SECTIONS IS BASED ON THE DESIGN PRELOAD LEVELS AT THE TIME THE PRELOAD MATERIAL WAS PLACED. SOME SETTLEMENT IS EXPECTED TO HAVE OCCURRED THROUGH THESE ZONES AND AS SUCH THE EXISTING LEVELS OF THE PRELOAD SURFACE ARE EXPECTED TO BE LOWER THAN SHOWN. THE CONTRACTOR SHALL CONFIRM ALL EXISTING PRE-LOAD LEVELS ON SITE PRIOR TO CONSTRUCTION.

*Disclaimer: This information is to be used only for the purpose of inspecting fixing or varying road levels in accordance with Part 3 of the Roads Act 1993. In some locations the road configuration has been refined without impacting the road level.



ACCEPTED FOR CONSTRUCTION

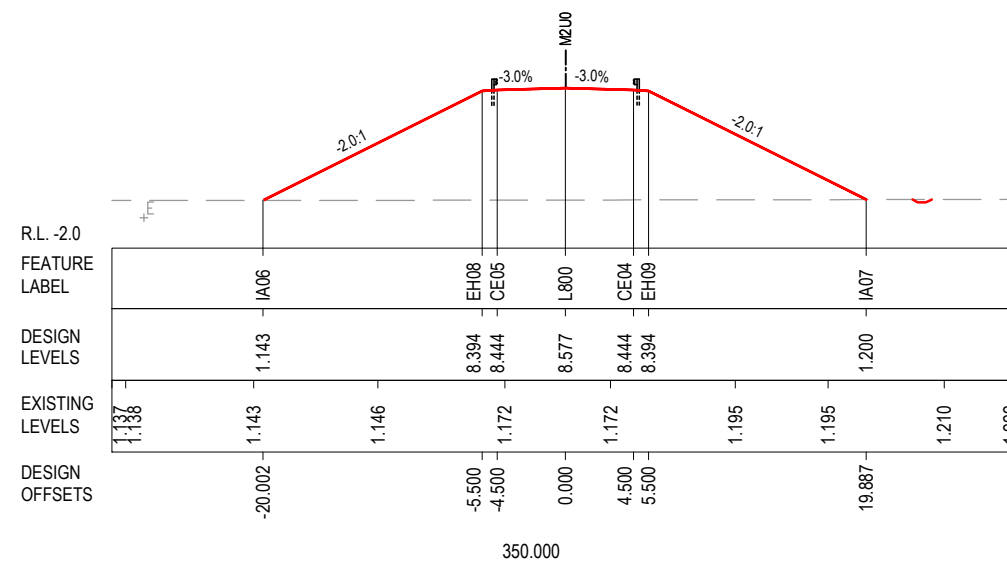
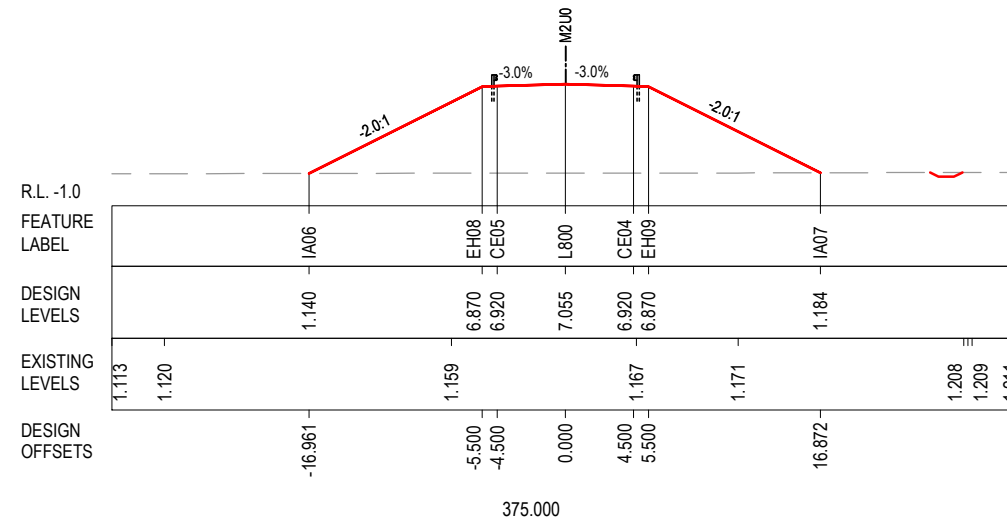
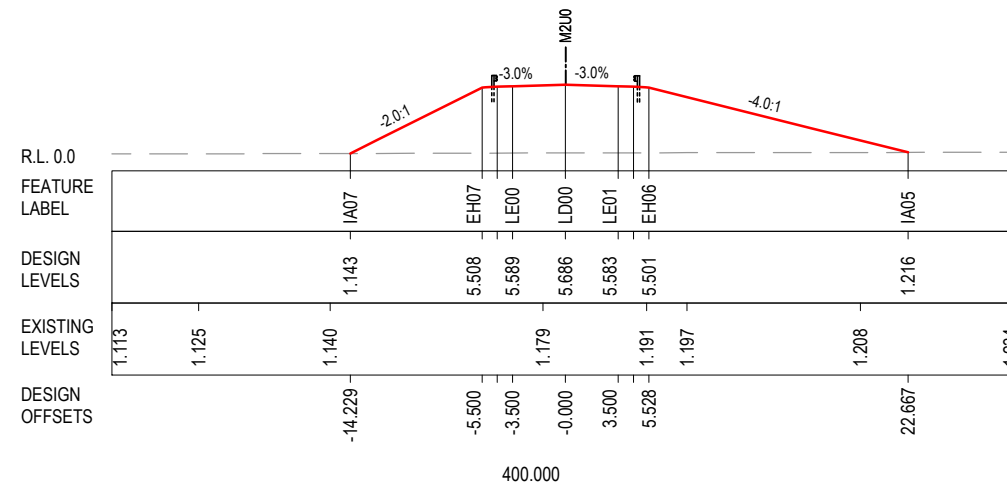
	DESIGN LOT CODE B-81-RA-02	DESIGN MODEL FILE(S) USED FOR DOCUMENTATION OF THIS DRAWING W2B-ABJ-B-RA-MOD-09002_WK68	PLOT DATE / TIME 21/04/17 10:27:07 AM James Terpening
AMENDMENT / REVISION DESCRIPTION ISSUED FOR CONSTRUCTION	WVR No. APPROVAL SA.	SCALES ON A3 SIZE DRAWING 0 5 10 15 20 25 SCALE 1:500m	PLOT BY DRAWN JAMES TERPENING 21.04.17 DRG CHECK CRAIG DUNNINGHAM 21.04.17 DESIGN DANRO ODENDAL 21.04.17 DESIGN CHECK FARIZ RAHMAN 21.04.17 DESIGN MNGR DANIEL KEHOE 21.04.17 PROJECT MNGR GREG RIORDAN 21.04.17
DRAWINGS / DESIGN PREPARED BY ARCADIS Beca ABJV		CLIENT NSW GOVERNMENT Transport Roads & Maritime Services	
CO-ORDINATE SYSTEM MGA ZONE 56		HEIGHT DATUM AHD	
		PREPARED FOR PACIFIC HIGHWAY OFFICE	
		CLARENCE VALLEY COUNCIL HW10 - PACIFIC HIGHWAY UPGRADE MACLEAN TO DEVILS PULPIT PORTION B CONTROL LINE M2U0 CROSS SECTIONS RA02	
		SHEET No. 02 of 04	
		RMS REGISTRATION No. DS2016/000619	
		ISSUE STATUS ISSUED FOR CONSTRUCTION	
		EDMS No. SF2015/118045	
		SHEET No. RA-B-07652	
		ISSUE A	

MAY BE INCOMPLETE IF COPIED
 C:\Projectwise\W2B\Working\Drawings_RA02\W2B-ABJ-B-RA-DRG-07653.dwg
 11 ON A3 SIZE ORIGINAL

NOTES

1. THE PRELOAD SURFACE AS SHOWN ON THE CROSS SECTIONS IS BASED ON THE DESIGN PRELOAD LEVELS AT THE TIME THE PRELOAD MATERIAL WAS PLACED. SOME SETTLEMENT IS EXPECTED TO HAVE OCCURRED THROUGH THESE ZONES AND AS SUCH THE EXISTING LEVELS OF THE PRELOAD SURFACE ARE EXPECTED TO BE LOWER THAN SHOWN. THE CONTRACTOR SHALL CONFIRM ALL EXISTING PRE-LOAD LEVELS ON SITE PRIOR TO CONSTRUCTION.

***Disclaimer:** This information is to be used only for the purpose of inspecting fixing or varying road levels in accordance with Part 3 of the Roads Act 1993. In some locations the road configuration has been refined without impacting the road level.



ACCEPTED FOR CONSTRUCTION

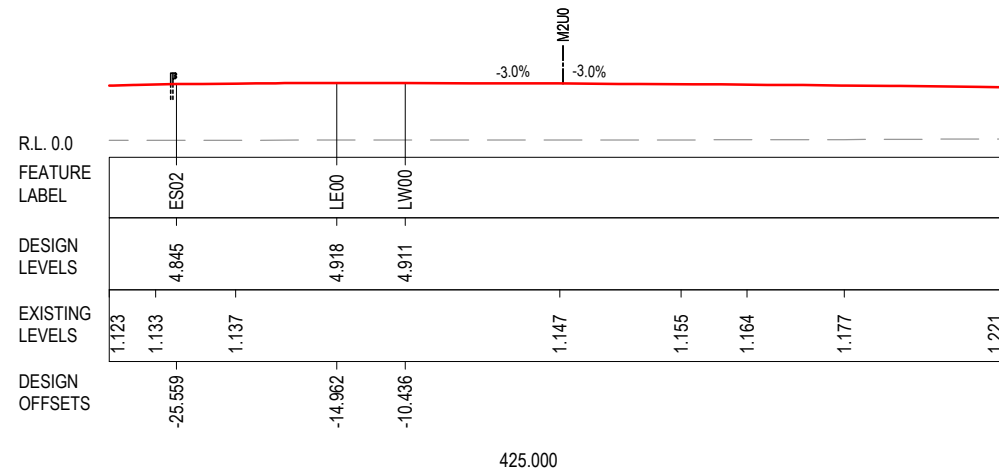
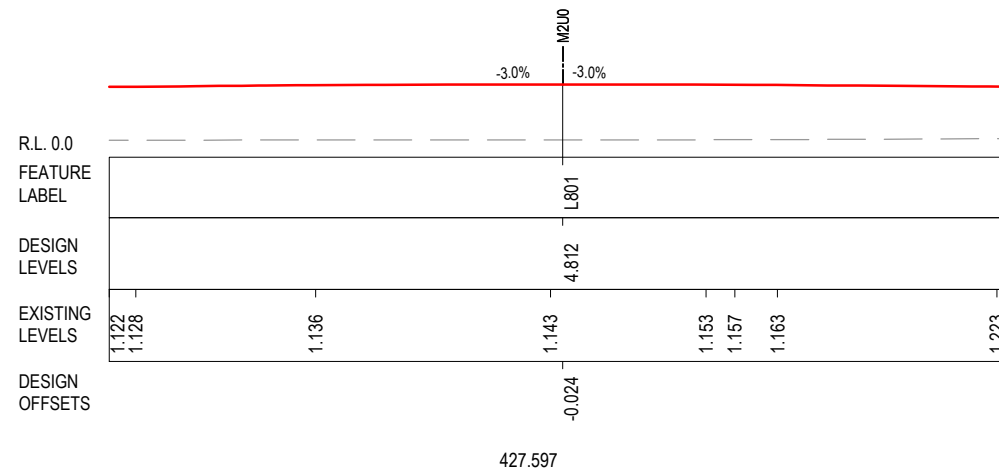
	DESIGN LOT CODE B-81-RA-02	DESIGN MODEL FILE(S) USED FOR DOCUMENTATION OF THIS DRAWING W2B-ABJ-B-RA-MOD-09002_WK68	PLOT DATE / TIME 21/04/17 10:27:09 AM James Terpening
AMENDMENT / REVISION DESCRIPTION ISSUED FOR CONSTRUCTION	WVR No. APPROVAL S.A.	SCALES ON A3 SIZE DRAWING 0 5 10 15 20 25 SCALE 1:500m	DRAWINGS / DESIGN PREPARED BY ARCADIS Beca
		CO-ORDINATE SYSTEM MGA ZONE 56	HEIGHT DATUM AHD
			TITLE DRAWN: JAMES TERPENING 21.04.17 DRG CHECK: CRAIG DUNNINGHAM 21.04.17 DESIGN: DANRO ODENDAL 21.04.17 DESIGN CHECK: FARIZ RAHMAN 21.04.17 DESIGN MNGR: DANIEL KEHOE 21.04.17 PROJECT MNGR: GREG RIORDAN 21.04.17
			CLIENT NSW GOVERNMENT Transport Roads & Maritime Services PREPARED FOR PACIFIC HIGHWAY OFFICE
			CLARENCE VALLEY COUNCIL HW10 - PACIFIC HIGHWAY UPGRADE MACLEAN TO DEVILS PULPIT PORTION B CONTROL LINE M2U0 CROSS SECTIONS RA02 RMS REGISTRATION No. DS2016/000619 ISSUE STATUS ISSUED FOR CONSTRUCTION
			EDMS No. SF2015/118045 SHEET No. RA-B-07653 PART 1 ISSUE A

MAY BE INCOMPLETE IF COPIED FROM A3 SIZE ORIGINAL
C:\Projectwise\W2B\Working_Drawings_RA02\W2B-ABJ-B-RA-DRG-07654.dwg

NOTES

1. THE PRELOAD SURFACE AS SHOWN ON THE CROSS SECTIONS IS BASED ON THE DESIGN PRELOAD LEVELS AT THE TIME THE PRELOAD MATERIAL WAS PLACED. SOME SETTLEMENT IS EXPECTED TO HAVE OCCURRED THROUGH THESE ZONES AND AS SUCH THE EXISTING LEVELS OF THE PRELOAD SURFACE ARE EXPECTED TO BE LOWER THAN SHOWN. THE CONTRACTOR SHALL CONFIRM ALL EXISTING PRE-LOAD LEVELS ON SITE PRIOR TO CONSTRUCTION.

***Disclaimer:** This information is to be used only for the purpose of inspecting fixing or varying road levels in accordance with Part 3 of the Roads Act 1993. In some locations the road configuration has been refined without impacting the road level.



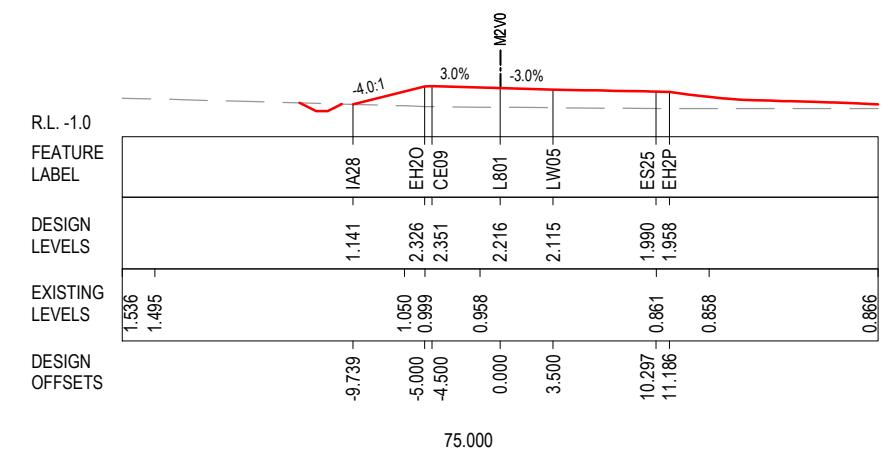
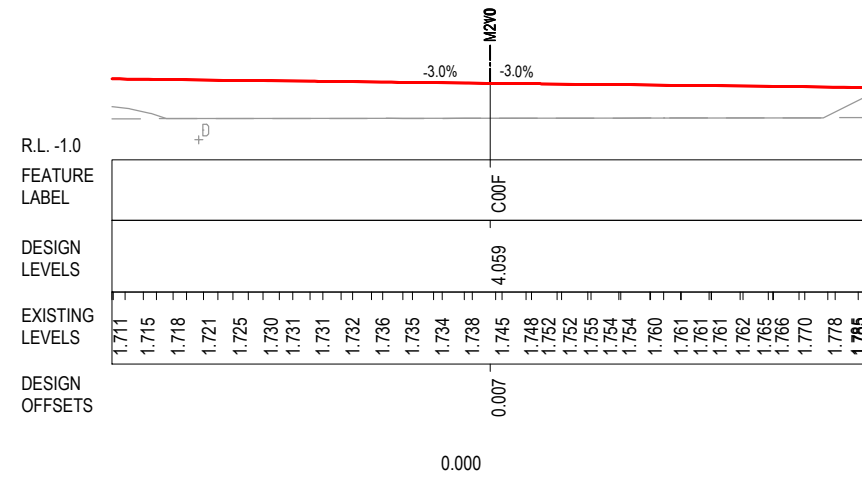
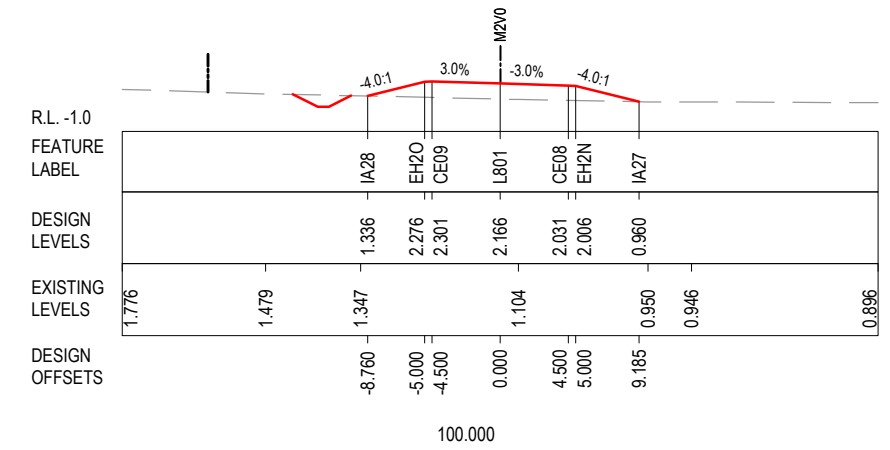
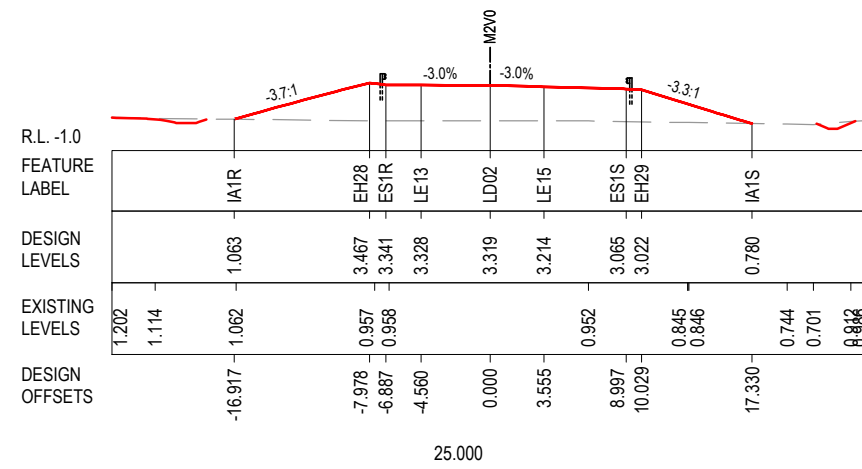
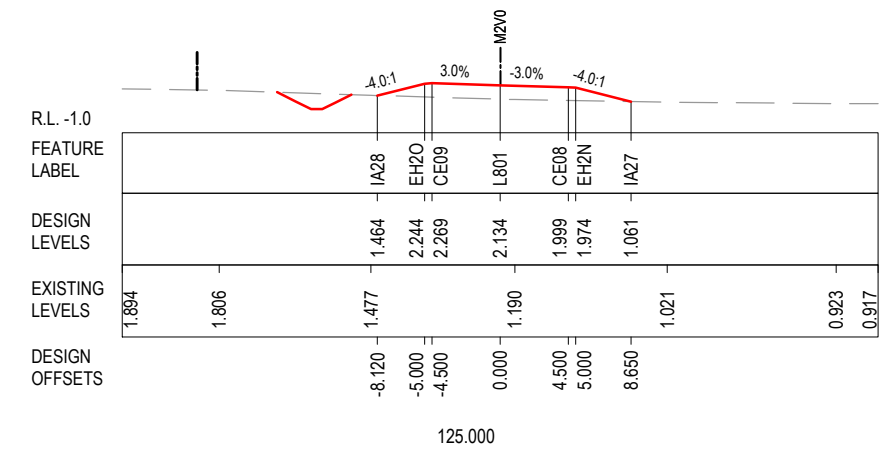
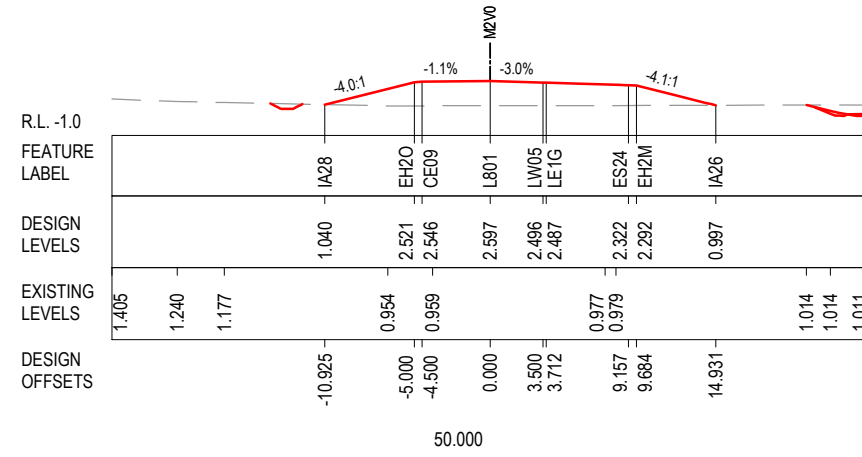
ACCEPTED FOR CONSTRUCTION

	DESIGN LOT CODE B-81-RA-02	DESIGN MODEL FILE(S) USED FOR DOCUMENTATION OF THIS DRAWING W2B-ABJ-B-RA-MOD-09002_WK68	PLOT DATE / TIME 21/04/17 10:27:11 AM James Terpening	PLOT BY James Terpening	CLIENT CLARENCE VALLEY COUNCIL HW10 - PACIFIC HIGHWAY UPGRADE MACLEAN TO DEVILS PULPIT PORTION B CONTROL LINE M2U0 CROSS SECTIONS RA02	A3
AMENDMENT / REVISION DESCRIPTION ISSUED FOR CONSTRUCTION	WVR No.	APPROVAL S.A.	SCALES ON A3 SIZE DRAWING 0 5 10 15 20 25 SCALE 1:500m	DRAWINGS / DESIGN PREPARED BY ARCADIS ABJV Beca	TITLE DRAWN: JAMES TERPENING 21.04.17 DRG CHECK: CRAIG DUNNINGHAM 21.04.17 DESIGN: DANRO ODENDAL 21.04.17 DESIGN CHECK: FARIZ RAHMAN 21.04.17 DESIGN MNGR: DANIEL KEHOE 21.04.17 PROJECT MNGR: GREG RIORDAN 21.04.17	NSW GOVERNMENT Transport Roads & Maritime Services PREPARED FOR PACIFIC HIGHWAY OFFICE
			CO-ORDINATE SYSTEM MGA ZONE 56	HEIGHT DATUM AHD	RMS REGISTRATION No. DS2016/000619 ISSUE STATUS ISSUED FOR CONSTRUCTION	EDMS No. SF2015/118045 SHEET No. RA-B-07654 ISSUE A

MAY BE INCOMPLETE IF COPIED
 C:\Project\wise\W2B\Working_Drawings_RA02\W2B-ABJ-B-RA-DRG-07655.dwg
 11 ON A3 SIZE ORIGINAL

NOTES

1. THE PRELOAD SURFACE AS SHOWN ON THE CROSS SECTIONS IS BASED ON THE DESIGN PRELOAD LEVELS AT THE TIME THE PRELOAD MATERIAL WAS PLACED. SOME SETTLEMENT IS EXPECTED TO HAVE OCCURRED THROUGH THESE ZONES AND AS SUCH THE EXISTING LEVELS OF THE PRELOAD SURFACE ARE EXPECTED TO BE LOWER THAN SHOWN. THE CONTRACTOR SHALL CONFIRM ALL EXISTING PRE-LOAD LEVELS ON SITE PRIOR TO CONSTRUCTION.



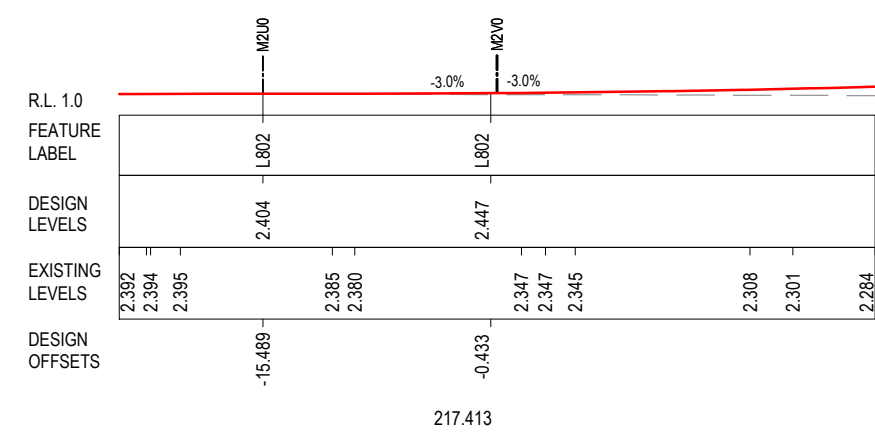
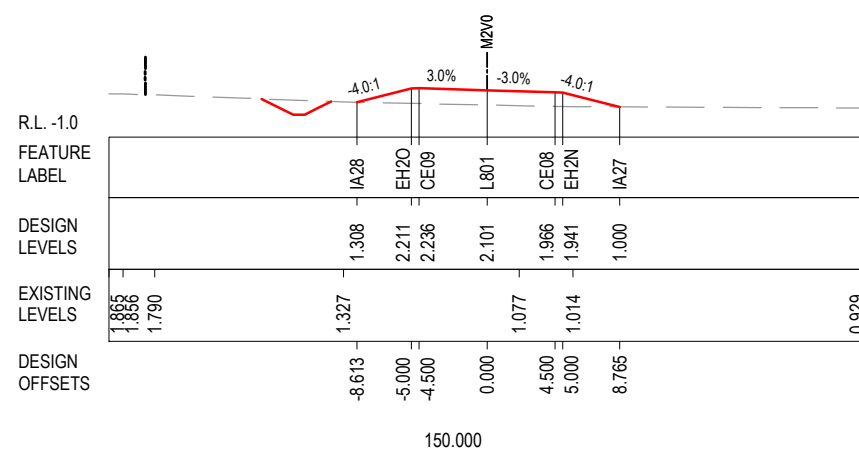
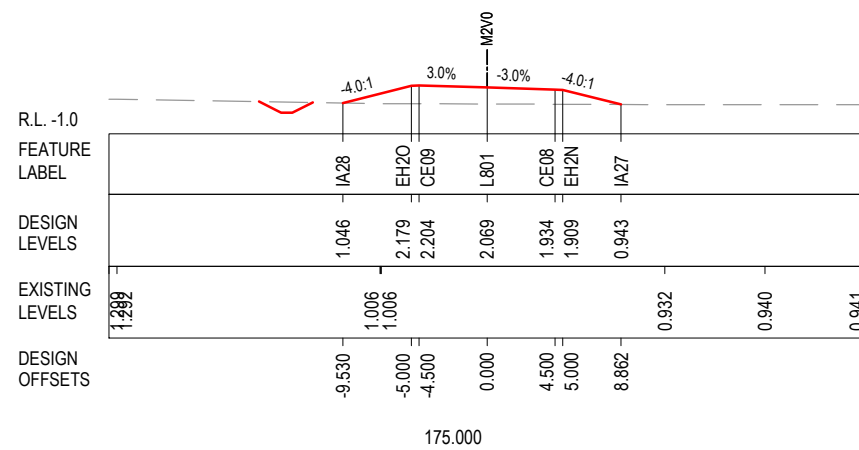
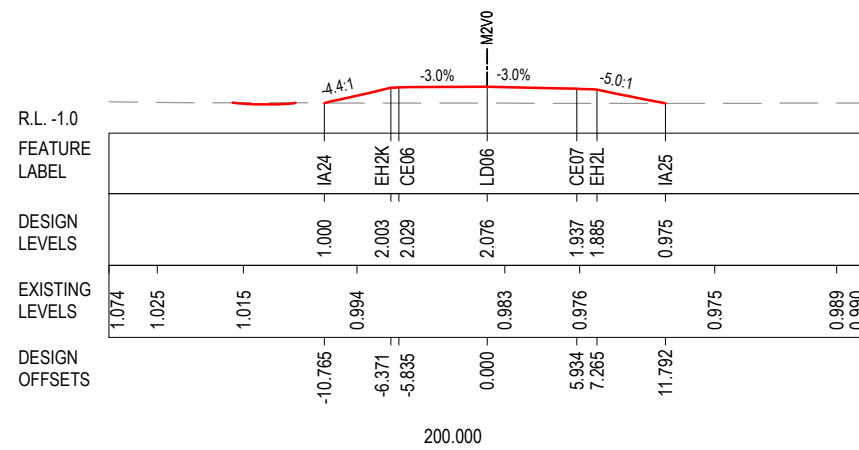
*Disclaimer: This information is to be used only for the purpose of inspecting fixing or varying road levels in accordance with Part 3 of the Roads Act 1993. In some locations the road configuration has been refined without impacting the road level.



ACCEPTED FOR CONSTRUCTION

AMENDMENT / REVISION DESCRIPTION	DESIGN LOT CODE B-81-RA-02	DESIGN MODEL FILE(S) USED FOR DOCUMENTATION OF THIS DRAWING W2B-ABJ-B-RA-MOD-09002_WK68	PLOT DATE / TIME 21/04/17 10:27:13 AM James Terpening	PLOT BY James Terpening	CLIENT NSW GOVERNMENT Transport Roads & Maritime Services	CLARENCE VALLEY COUNCIL HW10 - PACIFIC HIGHWAY UPGRADE MACLEAN TO DEVILS PULPIT PORTION B CONTROL LINE M2V0 CROSS SECTIONS RA02	A3
ISSUED FOR CONSTRUCTION	WVR No.	APPROVAL SA	SCALES ON A3 SIZE DRAWING 0 5 10 15 20 25 SCALE 1:500m	DRAWINGS / DESIGN PREPARED BY ARCADIS Beca ABJV	TITLE DRAWN: JAMES TERPENING 21.04.17 DRG CHECK: CRAIG DUNNINGHAM 21.04.17 DESIGN: DANRO ODENDAL 21.04.17 DESIGN CHECK: FARIZ RAHMAN 21.04.17 DESIGN MNGR: DANIEL KEHOE 21.04.17 PROJECT MNGR: GREG RIORDAN 21.04.17	PREPARED FOR PACIFIC HIGHWAY OFFICE	RMS REGISTRATION No. DS2016/000619 ISSUE STATUS ISSUED FOR CONSTRUCTION
			CO-ORDINATE SYSTEM MGA ZONE 56	HEIGHT DATUM AHD			SHEET No. 01 of 02 PART 1 ISSUE A

MAY BE INCOMPLETE IF COPIED FROM A3 SIZE ORIGINAL
C:\Project\wise\W2B\Working_Drawings_RA02\W2B-ABJ-B-RA-DRG-07656.dwg



NOTES

1. THE PRELOAD SURFACE AS SHOWN ON THE CROSS SECTIONS IS BASED ON THE DESIGN PRELOAD LEVELS AT THE TIME THE PRELOAD MATERIAL WAS PLACED. SOME SETTLEMENT IS EXPECTED TO HAVE OCCURRED THROUGH THESE ZONES AND AS SUCH THE EXISTING LEVELS OF THE PRELOAD SURFACE ARE EXPECTED TO BE LOWER THAN SHOWN. THE CONTRACTOR SHALL CONFIRM ALL EXISTING PRE-LOAD LEVELS ON SITE PRIOR TO CONSTRUCTION.



***Disclaimer:** This information is to be used only for the purpose of inspecting fixing or varying road levels in accordance with Part 3 of the Roads Act 1993. In some locations the road configuration has been refined without impacting the road level.

ACCEPTED FOR CONSTRUCTION

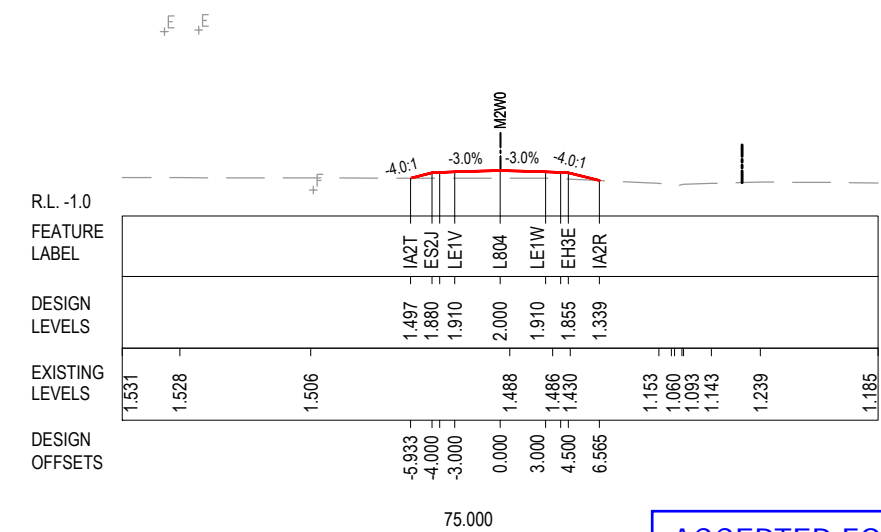
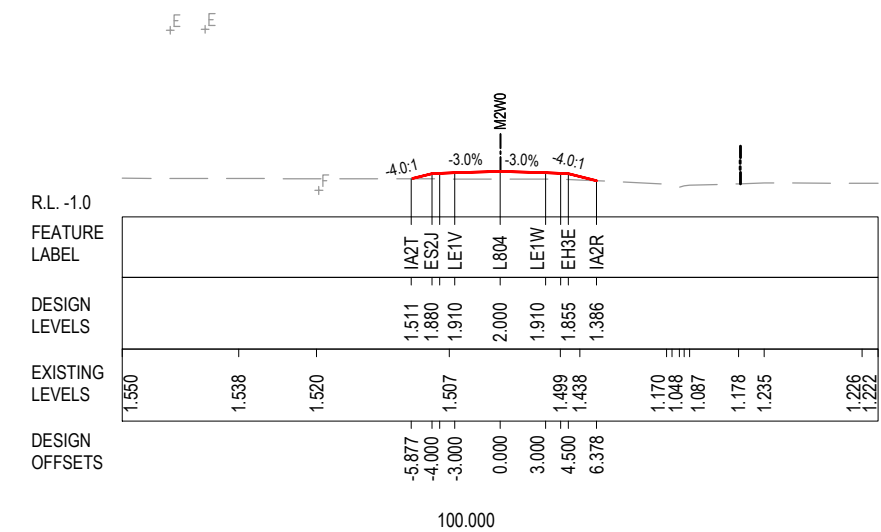
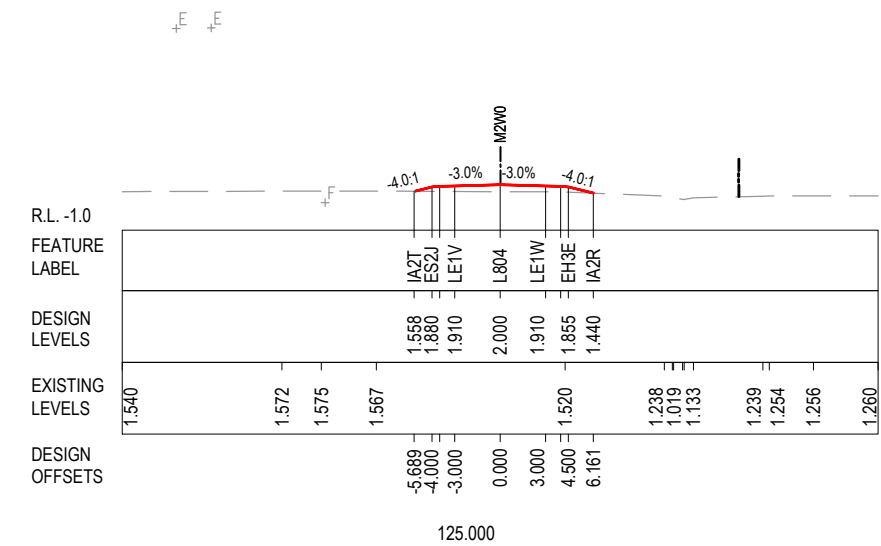
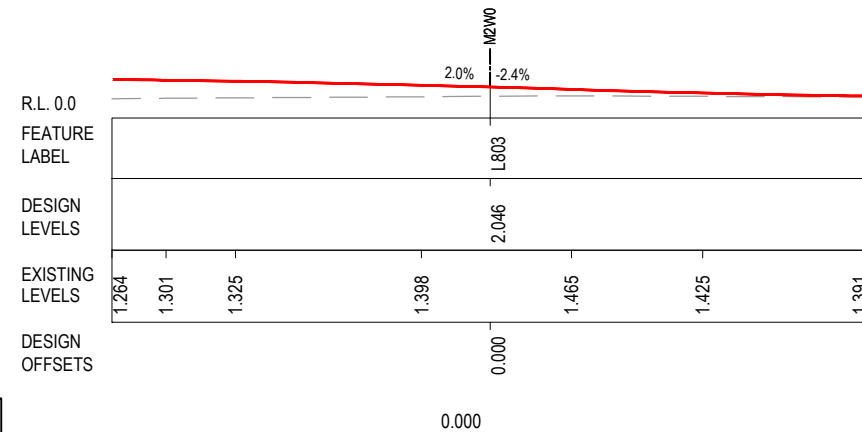
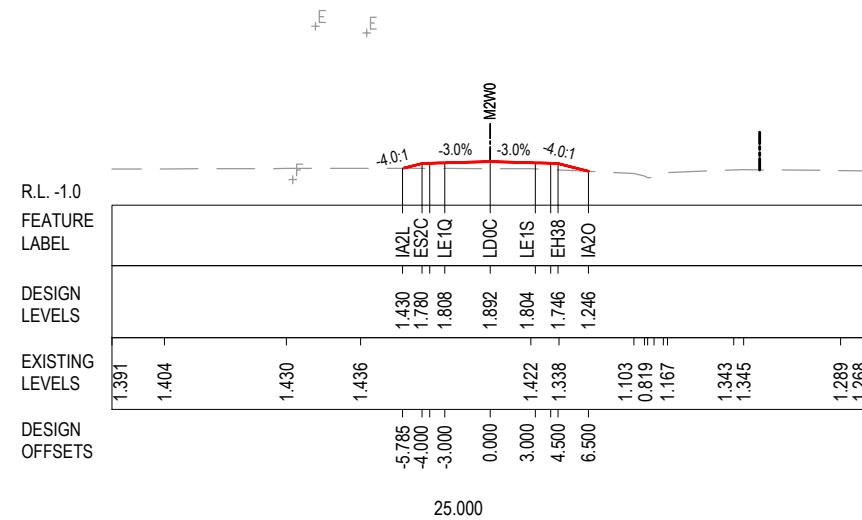
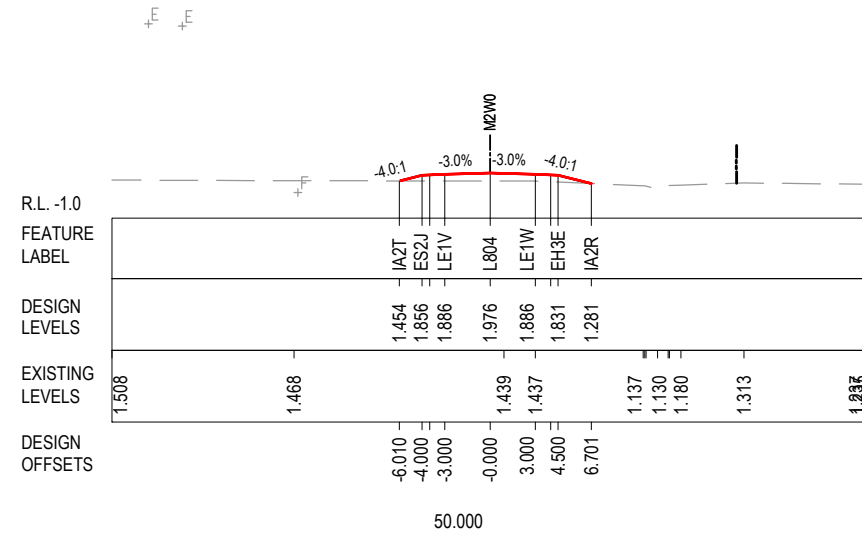
	DESIGN LOT CODE B-81-RA-02	DESIGN MODEL FILE(S) USED FOR DOCUMENTATION OF THIS DRAWING W2B-ABJ-B-RA-MOD-09002_WK68	PLOT DATE / TIME 21/04/17 10:27:15 AM James Terpening
AMENDMENT / REVISION DESCRIPTION ISSUED FOR CONSTRUCTION	WVR No. APPROVAL SA.	SCALES ON A3 SIZE DRAWING 0 5 10 15 20 25 SCALE 1:500m	DRAWINGS / DESIGN PREPARED BY ARCADIS Beca
		CO-ORDINATE SYSTEM MGA ZONE 56	HEIGHT DATUM AHD
			PLOT BY JAMES TERPENING 21.04.17
			DRG CHECK CRAIG DUNNINGHAM 21.04.17
			DESIGN DANRO ODENDAL 21.04.17
			DESIGN CHECK FARIZ RAHMAN 21.04.17
			DESIGN MNGR DANIEL KEHOE 21.04.17
			PROJECT MNGR GREG RIORDAN 21.04.17
			CLIENT NSW GOVERNMENT Transport Roads & Maritime Services
			PREPARED FOR PACIFIC HIGHWAY OFFICE
			CLARENCE VALLEY COUNCIL HW10 - PACIFIC HIGHWAY UPGRADE MACLEAN TO DEVILS PULPIT PORTION B CONTROL LINE M2V0 CROSS SECTIONS RA02
			RMS REGISTRATION No. DS2016/000619
			ISSUE STATUS ISSUED FOR CONSTRUCTION
			EDMS No. SF2015/118045
			SHEET No. RA-B-07656
			PART 1 ISSUE A

MAY BE INCOMPLETE IF COPIED
 C:\Project\wise\W2B\Working\Drawings_RA02\W2B-ABJ-B-RA-DRG-07657.dwg
 11 ON A3 SIZE ORIGINAL

NOTES

1. THE PRELOAD SURFACE AS SHOWN ON THE CROSS SECTIONS IS BASED ON THE DESIGN PRELOAD LEVELS AT THE TIME THE PRELOAD MATERIAL WAS PLACED. SOME SETTLEMENT IS EXPECTED TO HAVE OCCURRED THROUGH THESE ZONES AND AS SUCH THE EXISTING LEVELS OF THE PRELOAD SURFACE ARE EXPECTED TO BE LOWER THAN SHOWN. THE CONTRACTOR SHALL CONFIRM ALL EXISTING PRE-LOAD LEVELS ON SITE PRIOR TO CONSTRUCTION.

***Disclaimer:** This information is to be used only for the purpose of inspecting fixing or varying road levels in accordance with Part 3 of the Roads Act 1993. In some locations the road configuration has been refined without impacting the road level.



ACCEPTED FOR CONSTRUCTION

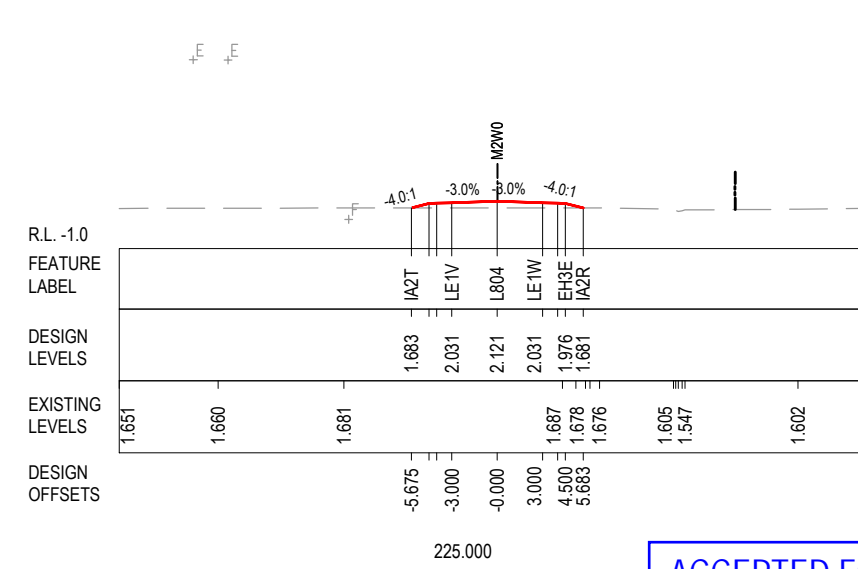
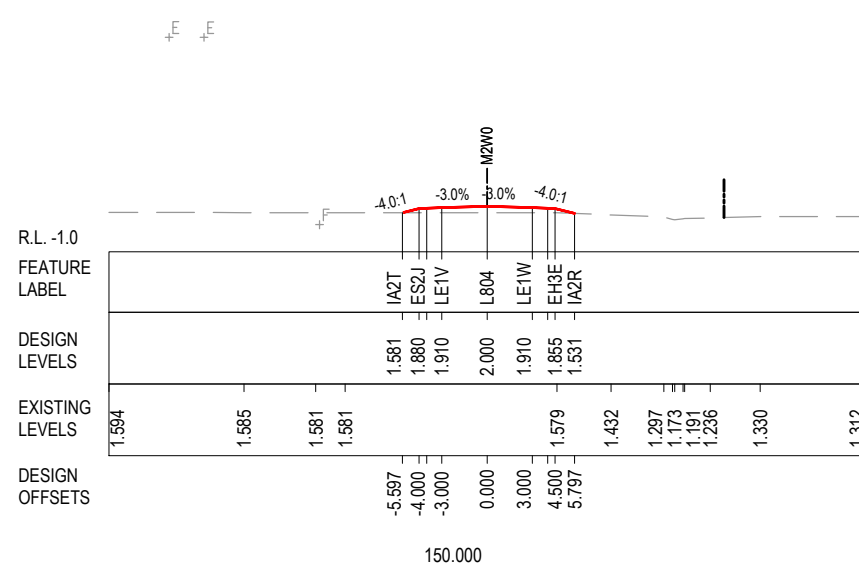
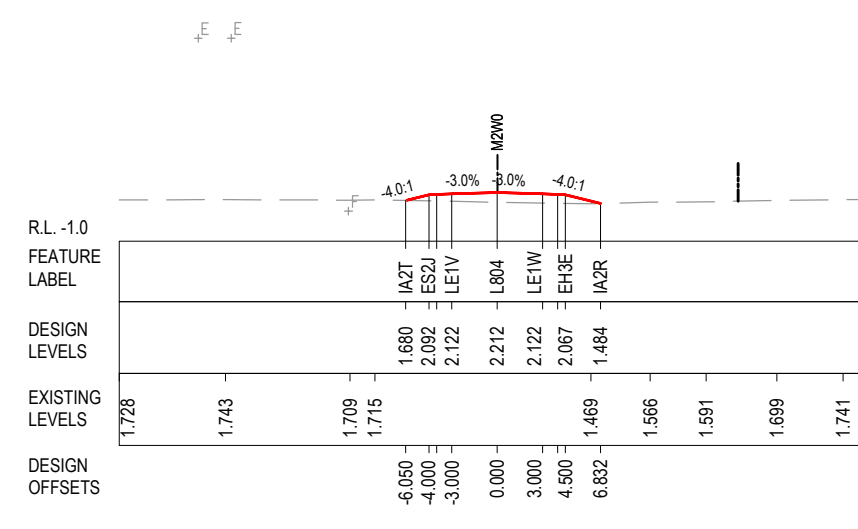
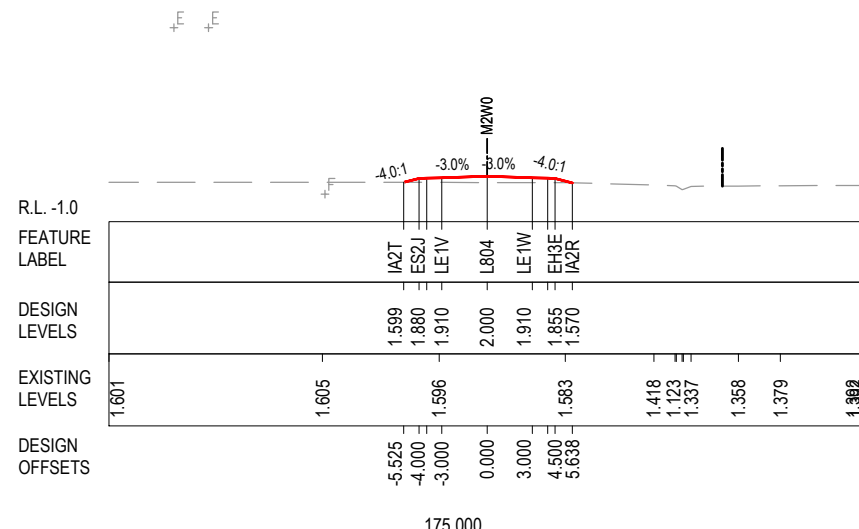
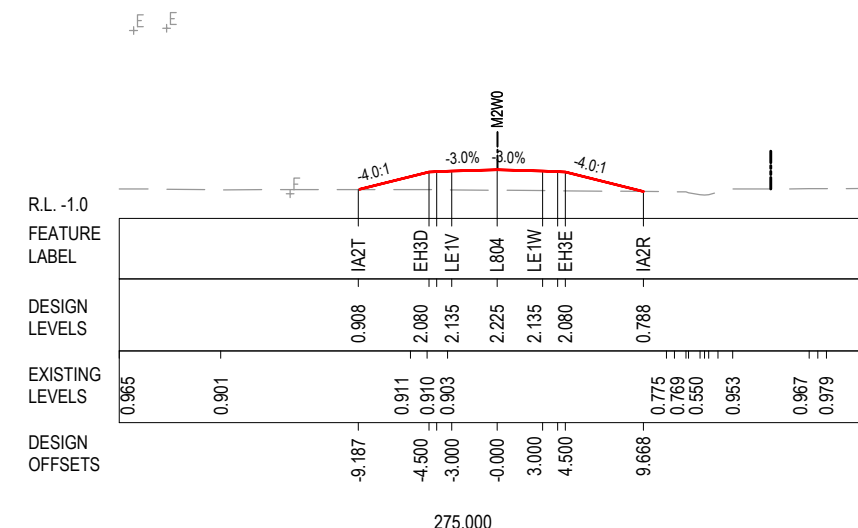
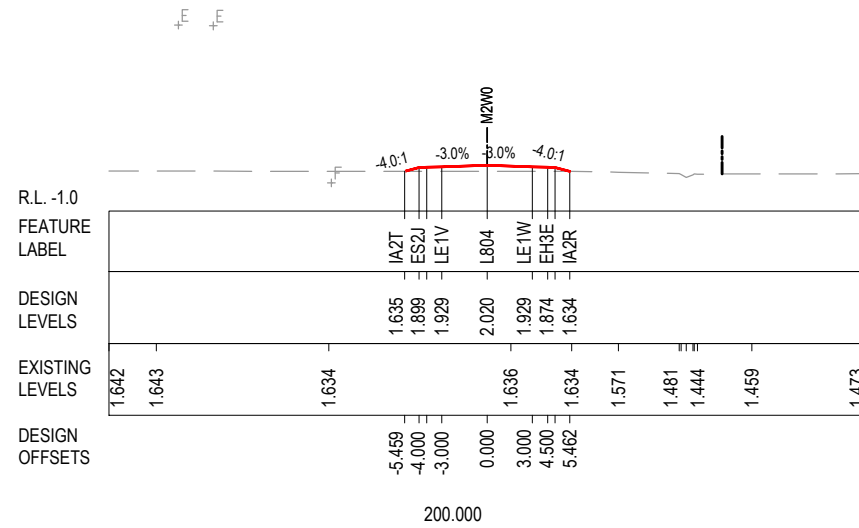
DESIGN LOT CODE B-81-RA-02	DESIGN MODEL FILE(S) USED FOR DOCUMENTATION OF THIS DRAWING W2B-ABJ-B-RA-MOD-09002_WK68	PLOT DATE / TIME 21/04/17 10:27:17 AM James Terpening	PLOT BY James Terpening	CLIENT CLARENCE VALLEY COUNCIL HW10 - PACIFIC HIGHWAY UPGRADE MACLEAN TO DEVILS PULPIT PORTION B CONTROL LINE M2W0 CROSS SECTIONS RA02	A3
AMENDMENT / REVISION DESCRIPTION ISSUED FOR CONSTRUCTION	WVR No. APPROVAL SA	SCALES ON A3 SIZE DRAWING 0 5 10 15 20 25 SCALE 1:500m	DRAWINGS / DESIGN PREPARED BY ARCADIS Beca	NSW GOVERNMENT Transport Roads & Maritime Services	RMS REGISTRATION No. DS2016/000619
	CO-ORDINATE SYSTEM MGA ZONE 56	HEIGHT DATUM AHD	TITLE DRAWN DRG CHECK DESIGN DESIGN CHECK DESIGN MNGR PROJECT MNGR	PREPARED FOR PACIFIC HIGHWAY OFFICE	SHEET No. 01 of 06 ISSUE STATUS ISSUED FOR CONSTRUCTION
			NAME JAMES TERPENING CRAIG DUNNINGHAM DANRO ODENDAL FARIZ RAHMAN DANIEL KEHOE GREG RIORDAN	DATE 21.04.17 21.04.17 21.04.17 21.04.17 21.04.17 21.04.17	EDMS No. SF2015/118045 SHEET No. RA-B-07657 ISSUE A

MAY BE INCOMPLETE IF COPIED FROM A3 SIZE ORIGINAL
C:\Projectwise\W2B\Working_Drawings_RA02\W2B-ABJ-B-RA-DRG-07658.dwg

NOTES

1. THE PRELOAD SURFACE AS SHOWN ON THE CROSS SECTIONS IS BASED ON THE DESIGN PRELOAD LEVELS AT THE TIME THE PRELOAD MATERIAL WAS PLACED. SOME SETTLEMENT IS EXPECTED TO HAVE OCCURRED THROUGH THESE ZONES AND AS SUCH THE EXISTING LEVELS OF THE PRELOAD SURFACE ARE EXPECTED TO BE LOWER THAN SHOWN. THE CONTRACTOR SHALL CONFIRM ALL EXISTING PRE-LOAD LEVELS ON SITE PRIOR TO CONSTRUCTION.

***Disclaimer:** This information is to be used only for the purpose of inspecting fixing or varying road levels in accordance with Part 3 of the Roads Act 1993. In some locations the road configuration has been refined without impacting the road level.



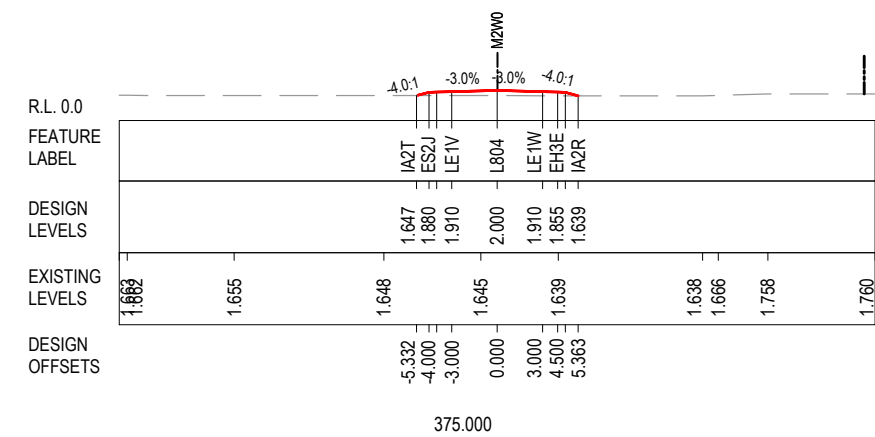
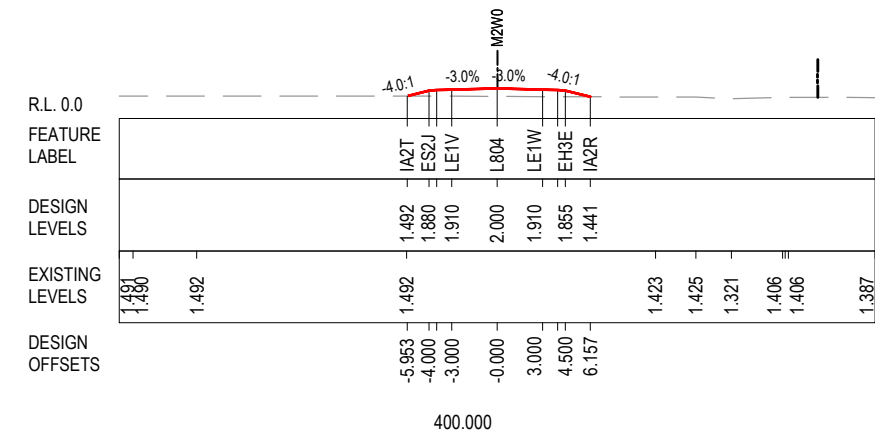
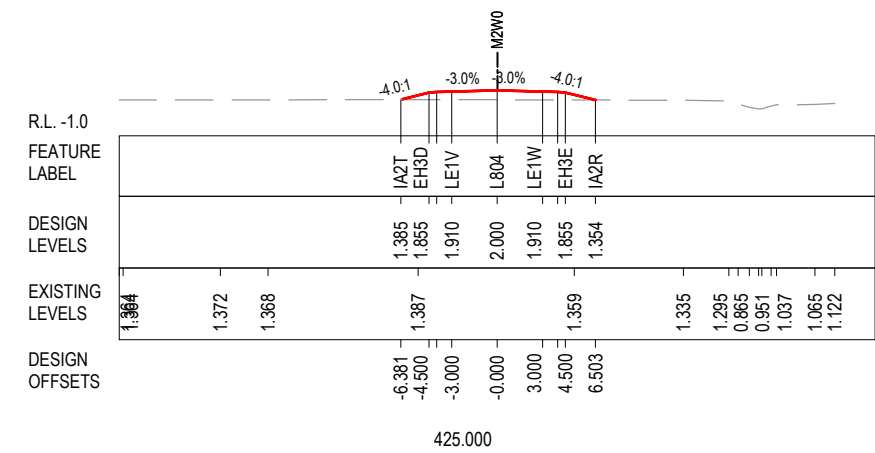
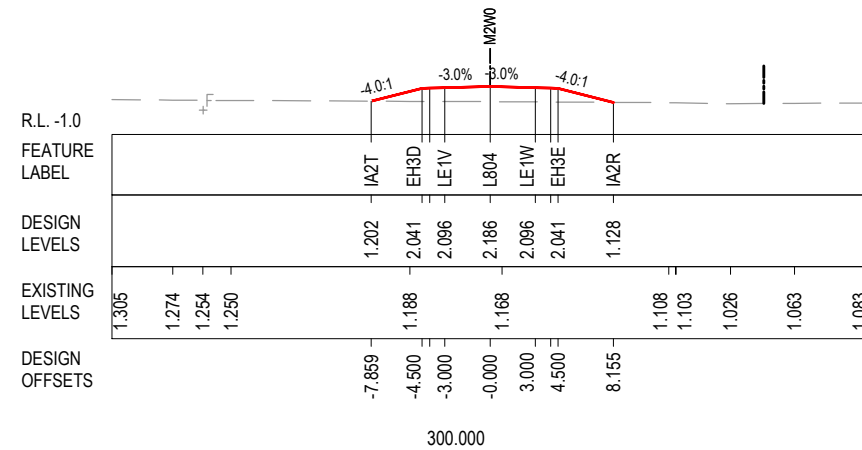
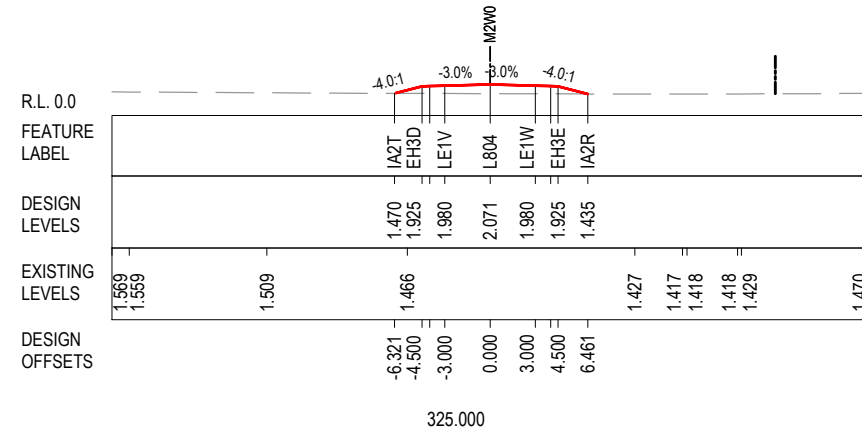
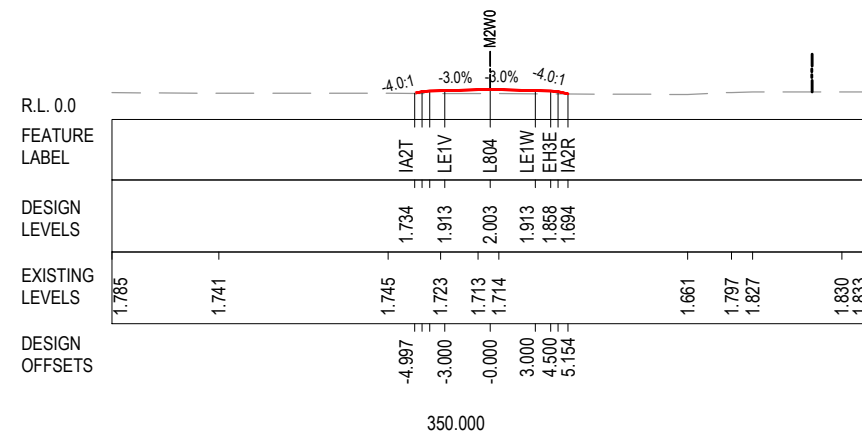
ACCEPTED FOR CONSTRUCTION

DESIGN LOT CODE B-81-RA-02		DESIGN MODEL FILE(S) USED FOR DOCUMENTATION OF THIS DRAWING W2B-ABJ-B-RA-MOD-09002_WK68		PLOT DATE / TIME 21/04/17 10:27:19 AM James Terpening		PLOT BY James Terpening		CLIENT CLARENCE VALLEY COUNCIL HW10 - PACIFIC HIGHWAY UPGRADE MACLEAN TO DEVILS PULPIT PORTION B CONTROL LINE M2W0 CROSS SECTIONS RA02		A3	
AMENDMENT / REVISION DESCRIPTION ISSUED FOR CONSTRUCTION		VWR No. APPROVAL SA		DRAWINGS / DESIGN PREPARED BY ARCADIS Beca ABJV		TITLE DRG CHECK DESIGN DESIGN CHECK DESIGN MNGR PROJECT MNGR		NAME JAMES TERPENING CRAIG DUNNINGHAM DANRO ODENDAL FARIZ RAHMAN DANIEL KEHOE GREG RIORDAN		DATE 21.04.17 21.04.17 21.04.17 21.04.17 21.04.17 21.04.17	
SCALE ON A3 SIZE DRAWING 0 5 10 15 20 25 SCALE 1:500m		CO-ORDINATE SYSTEM MGA ZONE 56		HEIGHT DATUM AHD		PREPARED FOR PACIFIC HIGHWAY OFFICE		RMS REGISTRATION No. DS2016/000619		ISSUE STATUS ISSUED FOR CONSTRUCTION	
EDMS No. SF2015/118045		SHEET No. RA-B-07658		PART 1		ISSUE A		© Roads and Maritime Services			

MAY BE INCOMPLETE IF COPIED
 ON A3 SIZE ORIGINAL
 C:\Projectwise\W2B\Working\Drawings_RA02\W2B-ABJ-B-RA-DRG-07659.dwg

NOTES

1. THE PRELOAD SURFACE AS SHOWN ON THE CROSS SECTIONS IS BASED ON THE DESIGN PRELOAD LEVELS AT THE TIME THE PRELOAD MATERIAL WAS PLACED. SOME SETTLEMENT IS EXPECTED TO HAVE OCCURRED THROUGH THESE ZONES AND AS SUCH THE EXISTING LEVELS OF THE PRELOAD SURFACE ARE EXPECTED TO BE LOWER THAN SHOWN. THE CONTRACTOR SHALL CONFIRM ALL EXISTING PRE-LOAD LEVELS ON SITE PRIOR TO CONSTRUCTION.



***Disclaimer:** This information is to be used only for the purpose of inspecting fixing or varying road levels in accordance with Part 3 of the Roads Act 1993. In some locations the road configuration has been refined without impacting the road level.



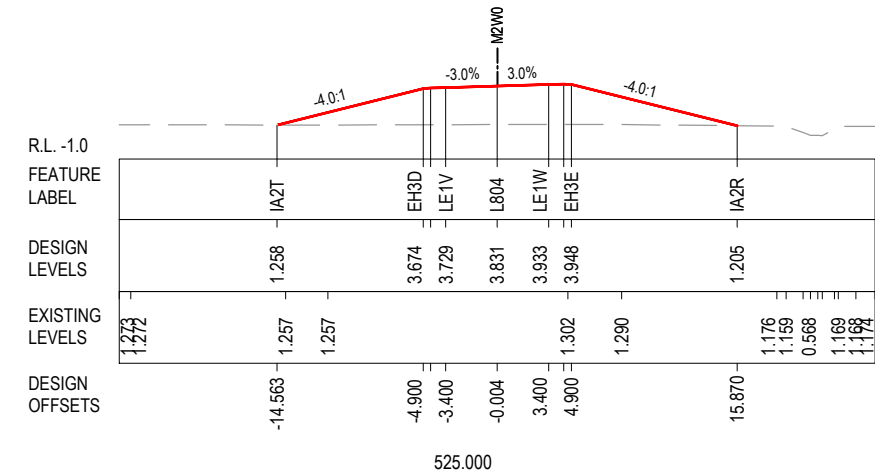
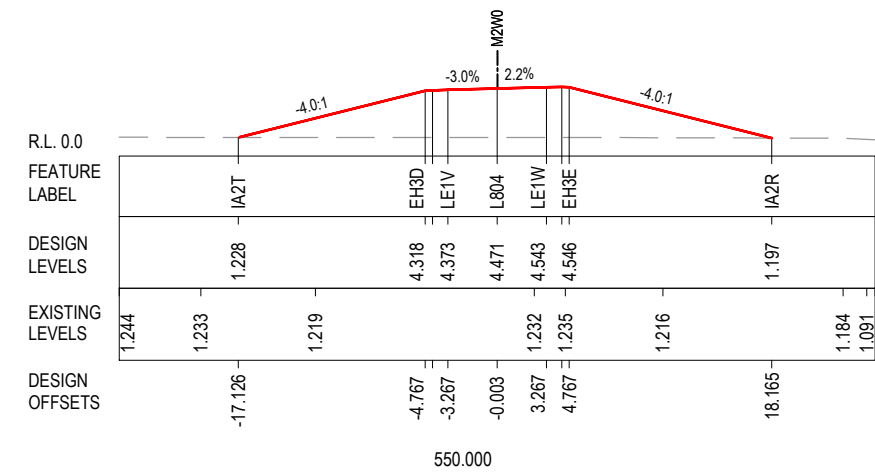
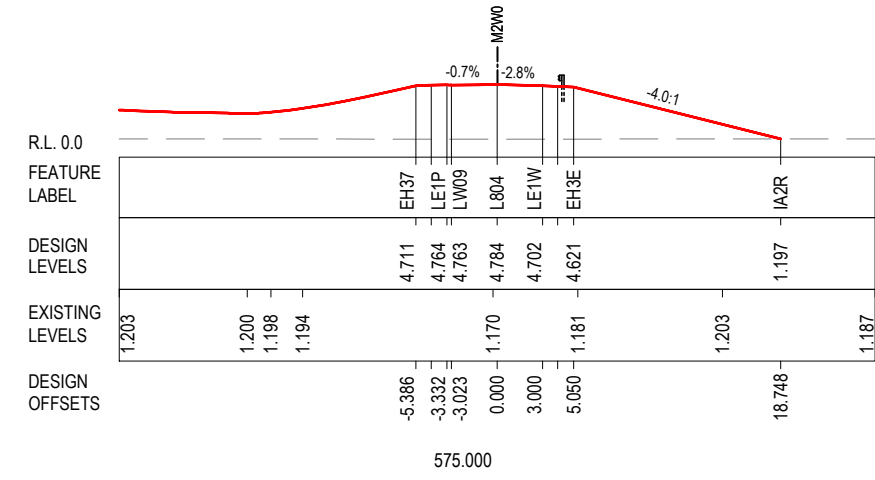
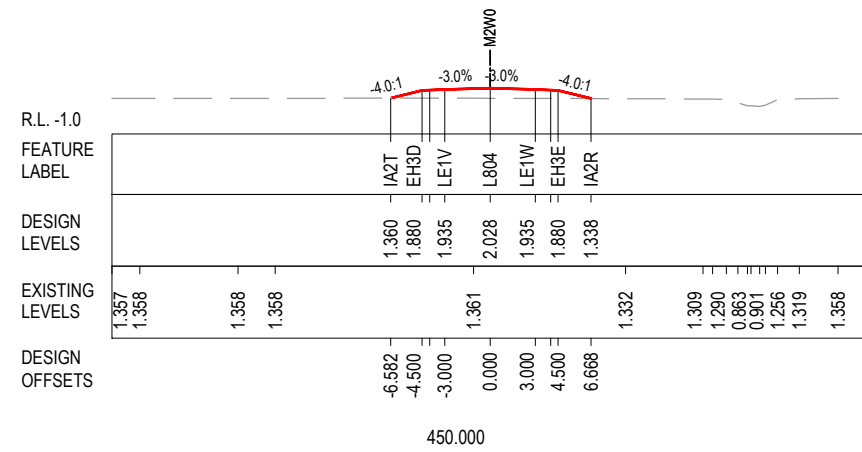
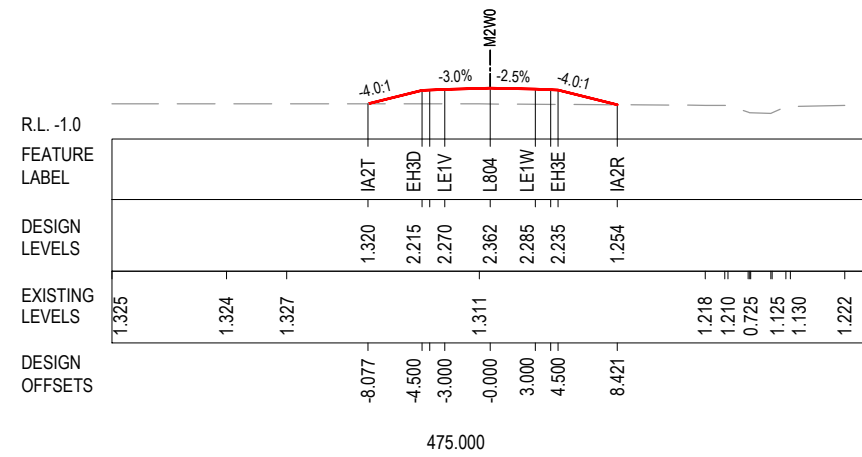
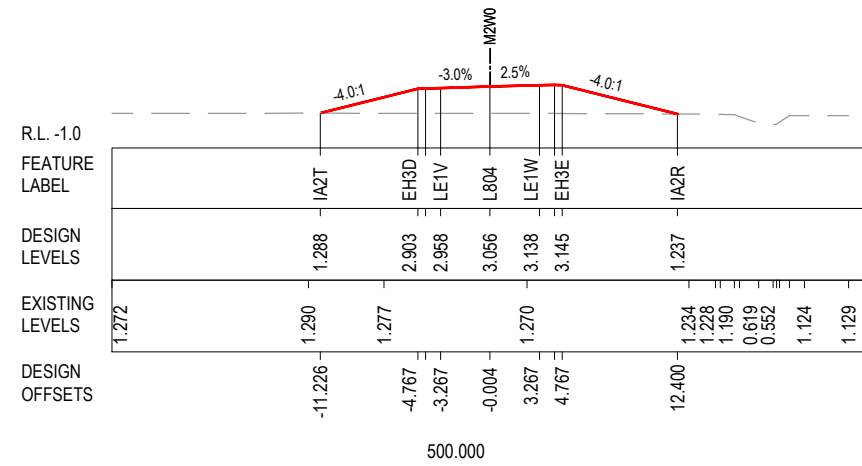
ACCEPTED FOR CONSTRUCTION

DESIGN LOT CODE B-81-RA-02	DESIGN MODEL FILE(S) USED FOR DOCUMENTATION OF THIS DRAWING W2B-ABJ-B-RA-MOD-09002_WK68	PLOT DATE / TIME 21/04/17 10:27:21 AM James Terpening	PLOT BY James Terpening	CLIENT CLARENCE VALLEY COUNCIL HW10 - PACIFIC HIGHWAY UPGRADE MACLEAN TO DEVILS PULPIT PORTION B CONTROL LINE M2W0 CROSS SECTIONS RA02	A3
AMENDMENT / REVISION DESCRIPTION ISSUED FOR CONSTRUCTION	WVR No. APPROVAL SA.	SCALES ON A3 SIZE DRAWING 0 5 10 15 20 25 SCALE 1:500m	DRAWINGS / DESIGN PREPARED BY ARCADIS Beca	NSW GOVERNMENT Transport Roads & Maritime Services	RMS REGISTRATION No. DS2016/000619
	CO-ORDINATE SYSTEM MGA ZONE 56	HEIGHT DATUM AHD	TITLE DRAWN DRG CHECK DESIGN DESIGN CHECK DESIGN MNGR PROJECT MNGR	PREPARED FOR PACIFIC HIGHWAY OFFICE	ISSUE STATUS ISSUED FOR CONSTRUCTION
			NAME JAMES TERPENING CRAIG DUNNINGHAM DANRO ODENDAL FARIZ RAHMAN DANIEL KEHOE GREG RIORDAN	DATE 21.04.17 21.04.17 21.04.17 21.04.17 21.04.17 21.04.17	SHEET No. 03 of 06 PART 1 ISSUE A
					EDMS No. SF2015/118045 SHEET No. RA-B-07659

MAY BE INCOMPLETE IF COPIED
 ON A3 SIZE ORIGINAL
 C:\Projectwise\W2B\Working\Drawings_RA02\W2B-ABJ-B-RA-DRG-07660.dwg

NOTES

1. THE PRELOAD SURFACE AS SHOWN ON THE CROSS SECTIONS IS BASED ON THE DESIGN PRELOAD LEVELS AT THE TIME THE PRELOAD MATERIAL WAS PLACED. SOME SETTLEMENT IS EXPECTED TO HAVE OCCURRED THROUGH THESE ZONES AND AS SUCH THE EXISTING LEVELS OF THE PRELOAD SURFACE ARE EXPECTED TO BE LOWER THAN SHOWN. THE CONTRACTOR SHALL CONFIRM ALL EXISTING PRE-LOAD LEVELS ON SITE PRIOR TO CONSTRUCTION.



*Disclaimer: This information is to be used only for the purpose of inspecting fixing or varying road levels in accordance with Part 3 of the Roads Act 1993. In some locations the road configuration has been refined without impacting the road level.



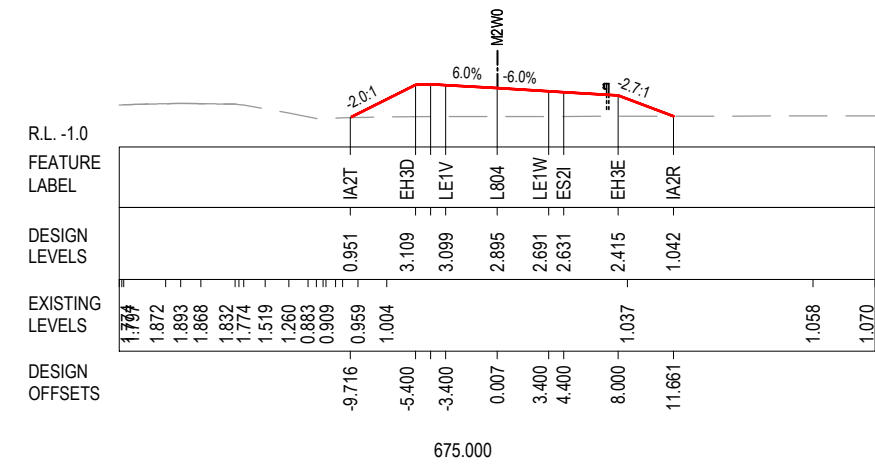
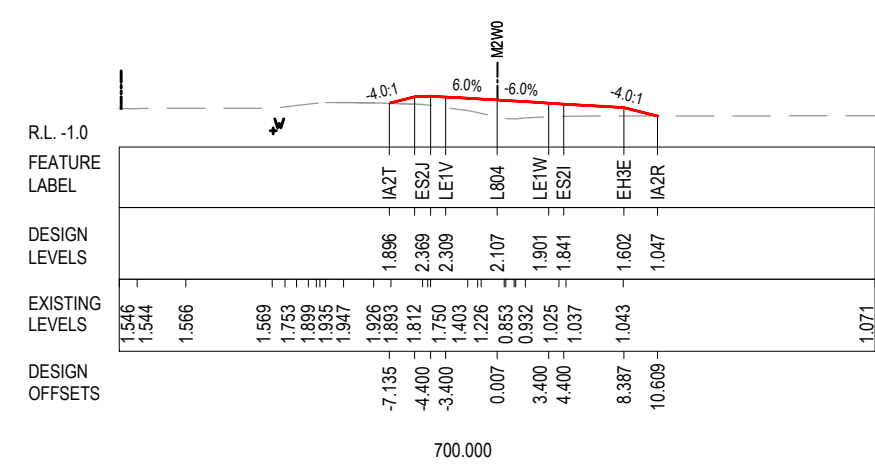
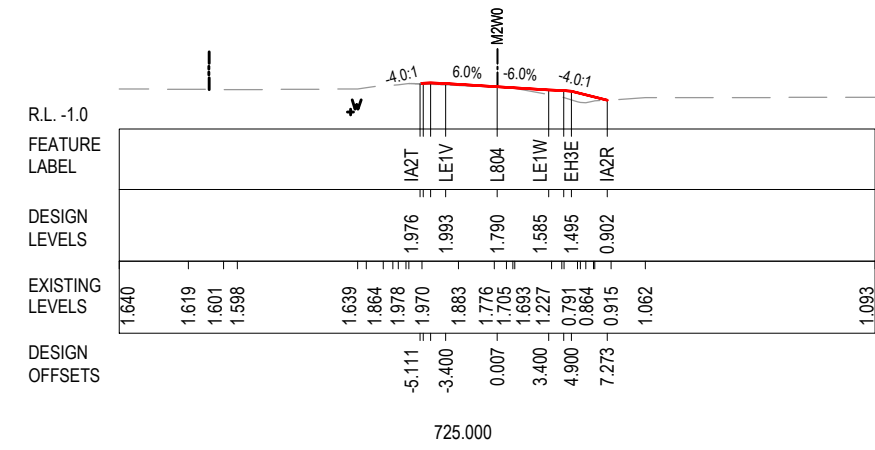
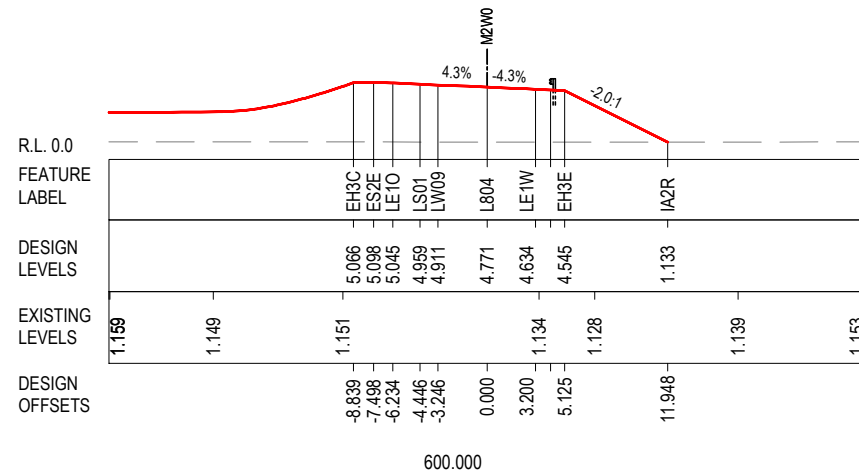
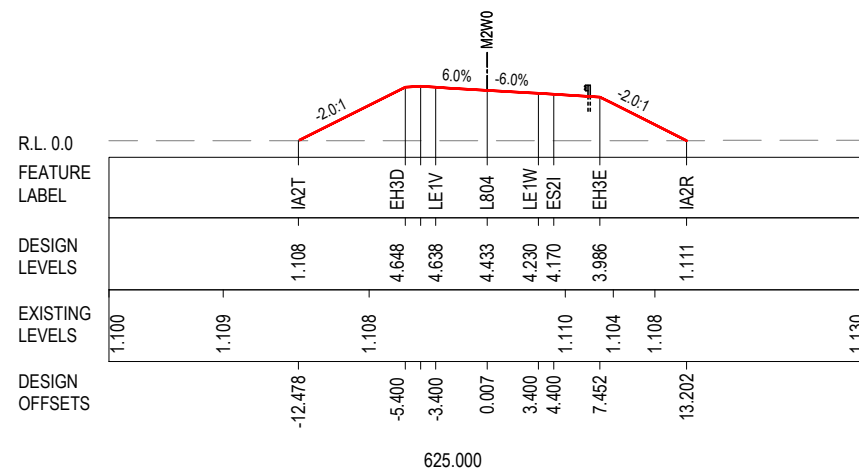
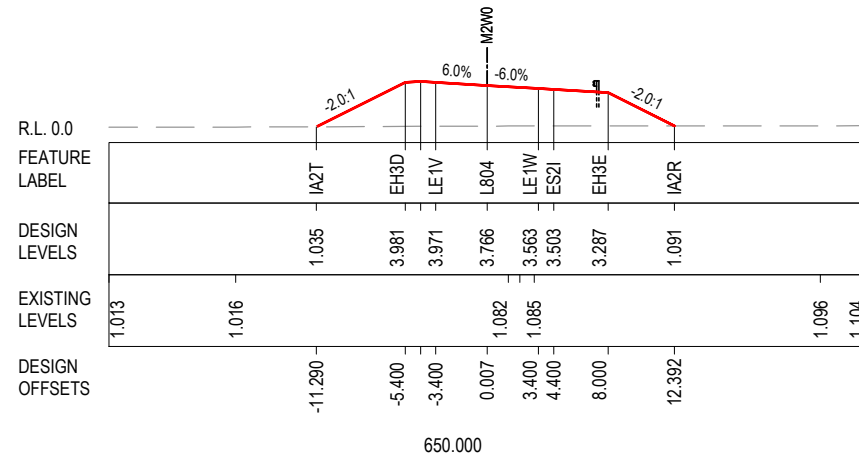
ACCEPTED FOR CONSTRUCTION

AMENDMENT / REVISION DESCRIPTION	DESIGN LOT CODE B-81-RA-02	DESIGN MODEL FILE(S) USED FOR DOCUMENTATION OF THIS DRAWING W2B-ABJ-B-RA-MOD-09002_WK68	PLOT DATE / TIME 21/04/17 10:27:23 AM	PLOT BY James Terpening	CLIENT Transport Roads & Maritime Services	CLARENCE VALLEY COUNCIL HW10 - PACIFIC HIGHWAY UPGRADE MACLEAN TO DEVILS PULPIT PORTION B CONTROL LINE M2W0 CROSS SECTIONS RA02	A3
ISSUED FOR CONSTRUCTION	WVR No.	APPROVAL S.A.	SCALES ON A3 SIZE DRAWING 0 5 10 15 20 25 SCALE 1:500m	DRAWINGS / DESIGN PREPARED BY ARCADIS Beca	TITLE NAME DATE	RMS REGISTRATION No. DS2016/000619	PART 1
			CO-ORDINATE SYSTEM MGA ZONE 56	HEIGHT DATUM AHD	DESIGN DRAWN DRG CHECK DESIGN DESIGN CHECK DESIGN MNGR PROJECT MNGR	ISSUE STATUS ISSUED FOR CONSTRUCTION	EDMS No. SF2015/118045
					PREPARED FOR PACIFIC HIGHWAY OFFICE	SHEET No. RA-B-07660	ISSUE A

MAY BE INCOMPLETE IF COPIED
 ON A3 SIZE ORIGINAL
 C:\Project\wise\W2B\Working\Drawings_RA02\W2B-ABJ-B-RA-DRG-07661.dwg

NOTES

1. THE PRELOAD SURFACE AS SHOWN ON THE CROSS SECTIONS IS BASED ON THE DESIGN PRELOAD LEVELS AT THE TIME THE PRELOAD MATERIAL WAS PLACED. SOME SETTLEMENT IS EXPECTED TO HAVE OCCURRED THROUGH THESE ZONES AND AS SUCH THE EXISTING LEVELS OF THE PRELOAD SURFACE ARE EXPECTED TO BE LOWER THAN SHOWN. THE CONTRACTOR SHALL CONFIRM ALL EXISTING PRE-LOAD LEVELS ON SITE PRIOR TO CONSTRUCTION.



*Disclaimer: This information is to be used only for the purpose of inspecting fixing or varying road levels in accordance with Part 3 of the Roads Act 1993. In some locations the road configuration has been refined without impacting the road level.



ACCEPTED FOR CONSTRUCTION

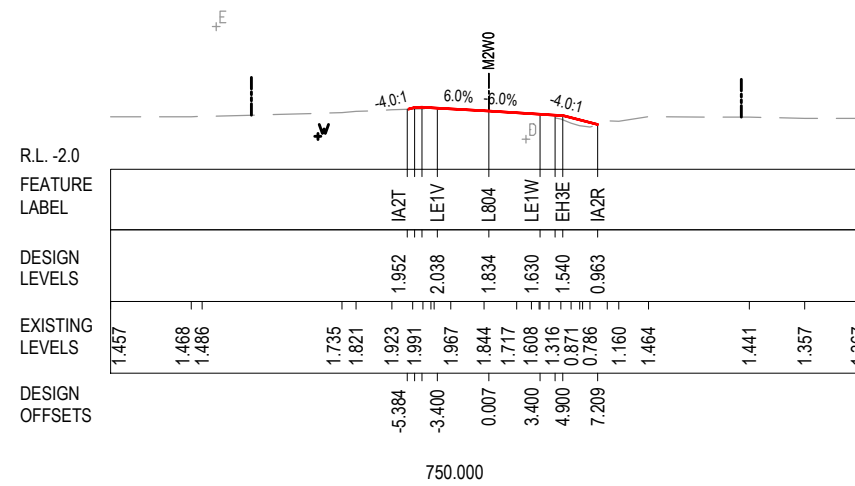
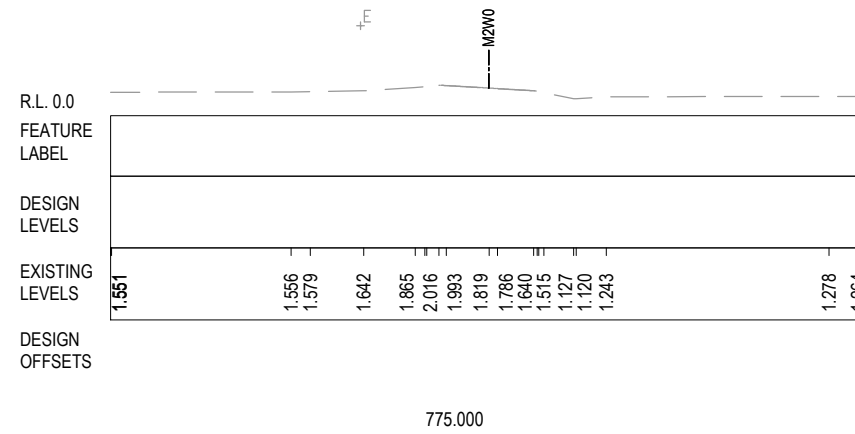
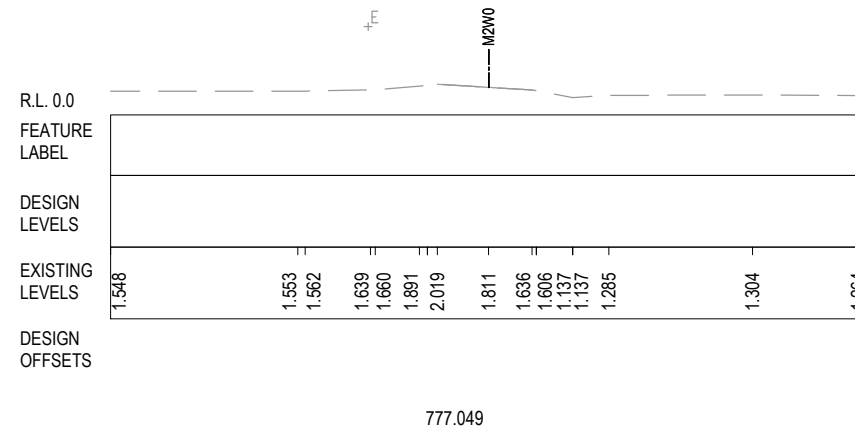
DESIGN LOT CODE B-81-RA-02	DESIGN MODEL FILE(S) USED FOR DOCUMENTATION OF THIS DRAWING W2B-ABJ-B-RA-MOD-09002_WK68	PLOT DATE / TIME 21/04/17 10:27:25 AM James Terpening	PLOT BY James Terpening	CLIENT CLARENCE VALLEY COUNCIL HW10 - PACIFIC HIGHWAY UPGRADE MACLEAN TO DEVILS PULPIT PORTION B CONTROL LINE M2W0 CROSS SECTIONS RA02	A3
AMENDMENT / REVISION DESCRIPTION ISSUED FOR CONSTRUCTION	WVR No. APPROVAL SA.	SCALES ON A3 SIZE DRAWING 0 5 10 15 20 25 SCALE 1:500m	DRAWINGS / DESIGN PREPARED BY ARCADIS Beca	TITLE Transport Roads & Maritime Services	SHEET No. 05 of 06
	CO-ORDINATE SYSTEM MGA ZONE 56	HEIGHT DATUM AHD	PROJECT MNGR GREG RIORDAN	PREPARED FOR PACIFIC HIGHWAY OFFICE	RMS REGISTRATION No. DS2016/000619
			DESIGN MNGR DANIEL KEHOE	ISSUE STATUS ISSUED FOR CONSTRUCTION	ISSUE A
			DRG CHECK CRAIG DUNNINGHAM	EDMS No. SF2015/118045	SHEET No. RA-B-07661
			DESIGN DANRO ODENDAL		
			DESIGN CHECK FARIZ RAHMAN		

MAY BE INCOMPLETE IF COPIED FROM A3 SIZE ORIGINAL
C:\Projectwise\W2B\Working_Drawings_RA02\W2B-ABJ-B-RA-DRG-07662.dwg

NOTES

1. THE PRELOAD SURFACE AS SHOWN ON THE CROSS SECTIONS IS BASED ON THE DESIGN PRELOAD LEVELS AT THE TIME THE PRELOAD MATERIAL WAS PLACED. SOME SETTLEMENT IS EXPECTED TO HAVE OCCURRED THROUGH THESE ZONES AND AS SUCH THE EXISTING LEVELS OF THE PRELOAD SURFACE ARE EXPECTED TO BE LOWER THAN SHOWN. THE CONTRACTOR SHALL CONFIRM ALL EXISTING PRE-LOAD LEVELS ON SITE PRIOR TO CONSTRUCTION.

***Disclaimer:** This information is to be used only for the purpose of inspecting fixing or varying road levels in accordance with Part 3 of the Roads Act 1993. In some locations the road configuration has been refined without impacting the road level.

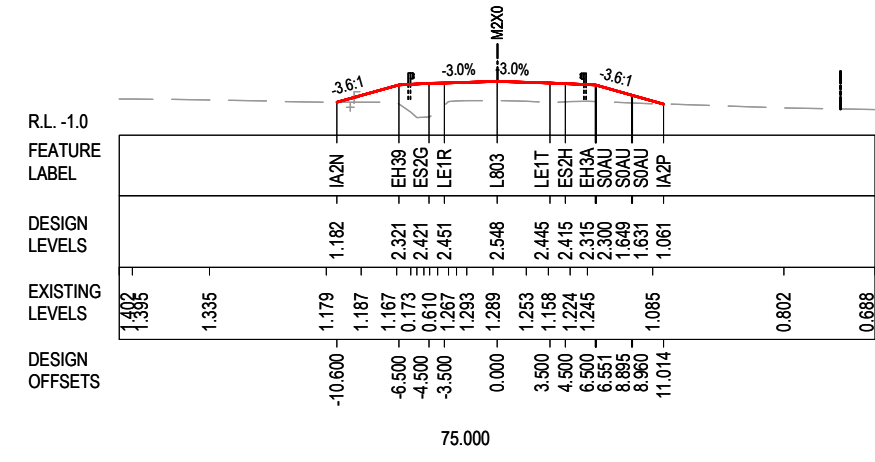
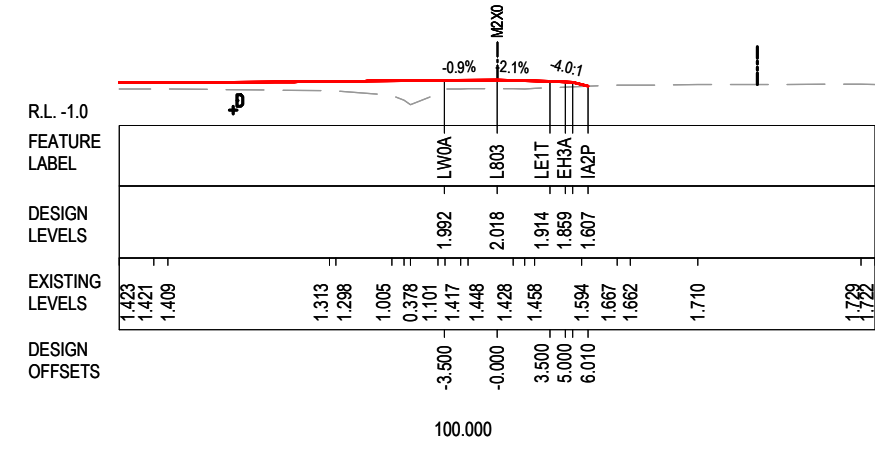
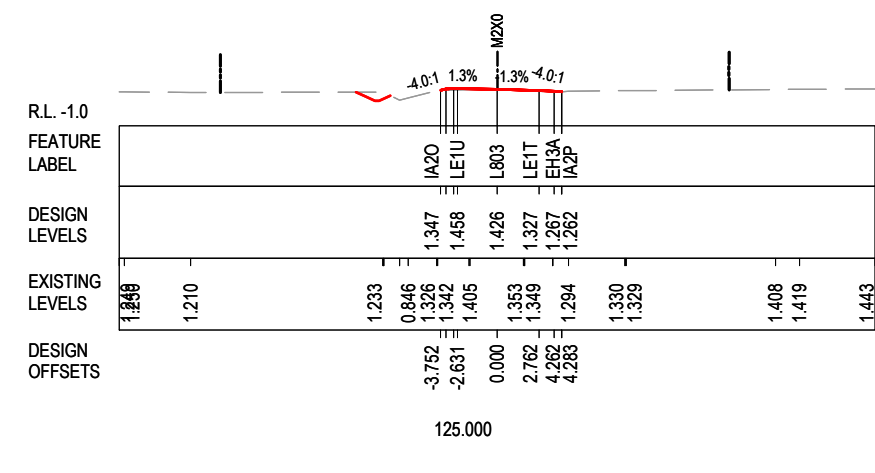
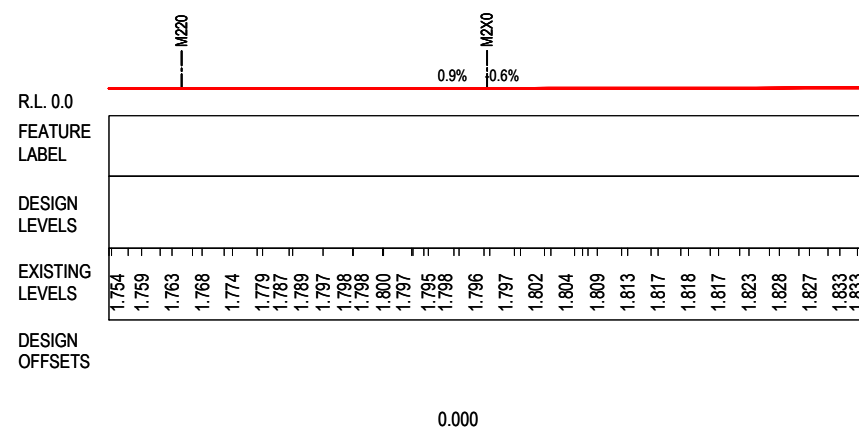
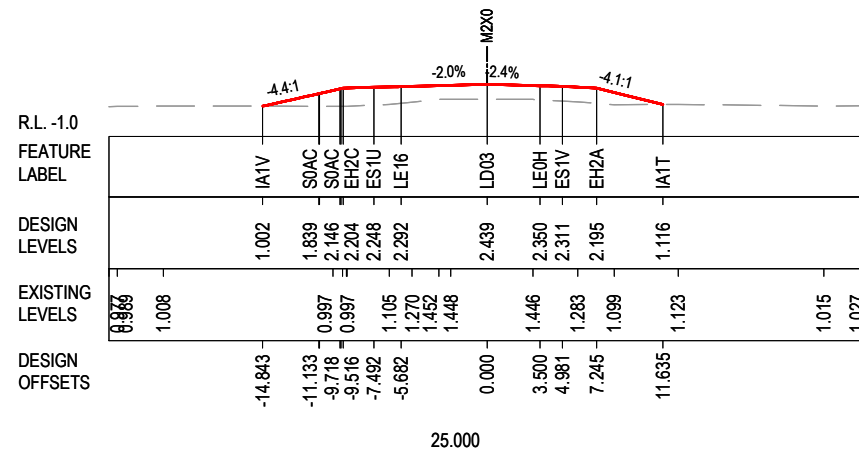
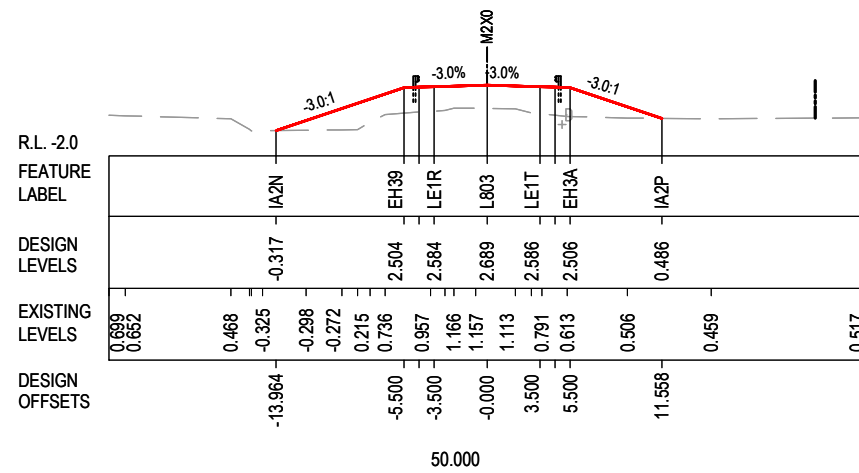


ACCEPTED FOR CONSTRUCTION

	DESIGN LOT CODE B-81-RA-02	DESIGN MODEL FILE(S) USED FOR DOCUMENTATION OF THIS DRAWING W2B-ABJ-B-RA-MOD-09002_WK68	PLOT DATE / TIME 21/04/17 10:27:27 AM James Terpening	PLOT BY James Terpening	CLIENT CLARENCE VALLEY COUNCIL HW10 - PACIFIC HIGHWAY UPGRADE MACLEAN TO DEVILS PULPIT PORTION B CONTROL LINE M2W0 CROSS SECTIONS RA02	A3
AMENDMENT / REVISION DESCRIPTION ISSUED FOR CONSTRUCTION	WVR No.	APPROVAL S.A.	SCALES ON A3 SIZE DRAWING 0 5 10 15 20 25 SCALE 1:500m	DRAWINGS / DESIGN PREPARED BY ARCADIS Beca ABJV	TITLE Transport Roads & Maritime Services	RMS REGISTRATION No. DS2016/000619
			CO-ORDINATE SYSTEM MGA ZONE 56	HEIGHT DATUM AHD	DESIGN CHECK JAMES TERPENING 21.04.17 CRAIG DUNNINGHAM 21.04.17 DANRO ODENDAL 21.04.17 FARIZ RAHMAN 21.04.17 DANIEL KEHOE 21.04.17 GREG RIORDAN 21.04.17	ISSUE STATUS ISSUED FOR CONSTRUCTION
					PREPARED FOR PACIFIC HIGHWAY OFFICE	EDMS No. SF2015/118045 SHEET No. RA-B-07662 ISSUE A

NOTES

1. THE PRELOAD SURFACE AS SHOWN ON THE CROSS SECTIONS IS BASED ON THE DESIGN PRELOAD LEVELS AT THE TIME THE PRELOAD MATERIAL WAS PLACED. SOME SETTLEMENT IS EXPECTED TO HAVE OCCURRED THROUGH THESE ZONES AND AS SUCH THE EXISTING LEVELS OF THE PRELOAD SURFACE ARE EXPECTED TO BE LOWER THAN SHOWN. THE CONTRACTOR SHALL CONFIRM ALL EXISTING PRE-LOAD LEVELS ON SITE PRIOR TO CONSTRUCTION.



*Disclaimer: This information is to be used only for the purpose of inspecting fixing or varying road levels in accordance with Part 3 of the Roads Act 1993. In some locations the road configuration has been refined without impacting the road level.



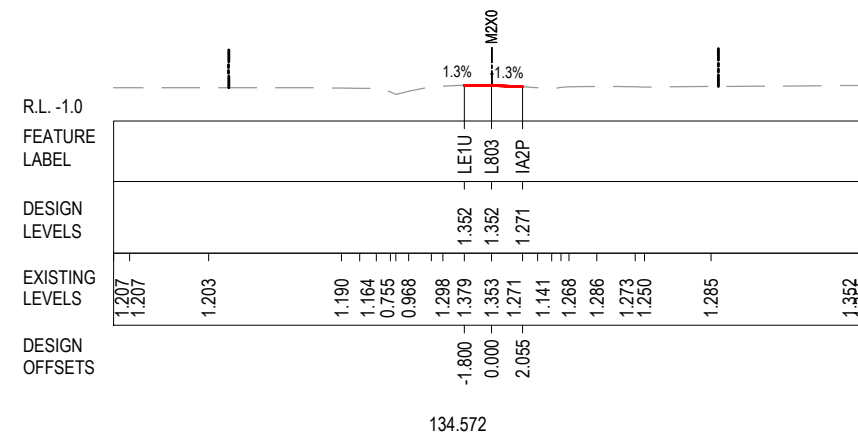
ACCEPTED FOR CONSTRUCTION

DESIGN LOT CODE B-81-RA-02		DESIGN MODEL FILE(S) USED FOR DOCUMENTATION OF THIS DRAWING W2B-ABJ-B-RA-MOD-09002_WK68		PLOT DATE / TIME 21/04/17 10:27:30 AM James Terpening		PLOT BY James Terpening		CLIENT CLARENCE VALLEY COUNCIL HW10 - PACIFIC HIGHWAY UPGRADE MACLEAN TO DEVILS PULPIT PORTION B CONTROL LINE M2X0 CROSS SECTIONS RA02		A3	
AMENDMENT / REVISION DESCRIPTION ISSUED FOR CONSTRUCTION		WVR No. APPROVAL SA.		SCALES ON A3 SIZE DRAWING 0 5 10 15 20 25 SCALE 1:500m		DRAWINGS / DESIGN PREPARED BY ARCADIS Beca		TITLE JAMES TERPENING 21.04.17 CRAIG DUNNINGHAM 21.04.17 DANRO ODENDAL 21.04.17 FARIZ RAHMAN 21.04.17 DANIEL KEHOE 21.04.17 GREG RIORDAN 21.04.17		NSW GOVERNMENT Transport Roads & Maritime Services	
								PREPARED FOR PACIFIC HIGHWAY OFFICE		RMS REGISTRATION No. DS2016/000619 ISSUE STATUS ISSUED FOR CONSTRUCTION	
										SHEET No. 01 of 02 PART 1 ISSUE A	
										EDMS No. SF2015/118045 SHEET No. RA-B-07663 © Roads and Maritime Services	

MAY BE INCOMPLETE IF COPIED FROM A3 SIZE ORIGINAL
C:\Project\wise\W2B\Working_Drawings_RA02\W2B-ABJ-B-RA-DRG-07664.dwg

NOTES

1. THE PRELOAD SURFACE AS SHOWN ON THE CROSS SECTIONS IS BASED ON THE DESIGN PRELOAD LEVELS AT THE TIME THE PRELOAD MATERIAL WAS PLACED. SOME SETTLEMENT IS EXPECTED TO HAVE OCCURRED THROUGH THESE ZONES AND AS SUCH THE EXISTING LEVELS OF THE PRELOAD SURFACE ARE EXPECTED TO BE LOWER THAN SHOWN. THE CONTRACTOR SHALL CONFIRM ALL EXISTING PRE-LOAD LEVELS ON SITE PRIOR TO CONSTRUCTION.



***Disclaimer:** This information is to be used only for the purpose of inspecting fixing or varying road levels in accordance with Part 3 of the Roads Act 1993. In some locations the road configuration has been refined without impacting the road level.



ACCEPTED FOR CONSTRUCTION

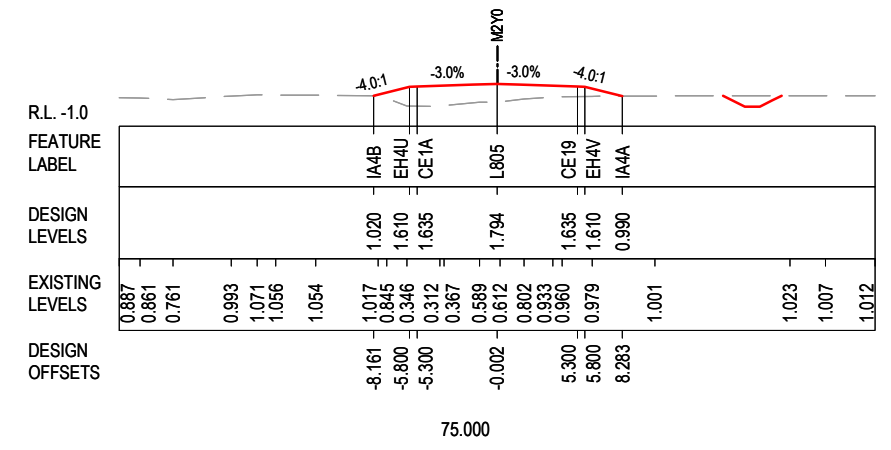
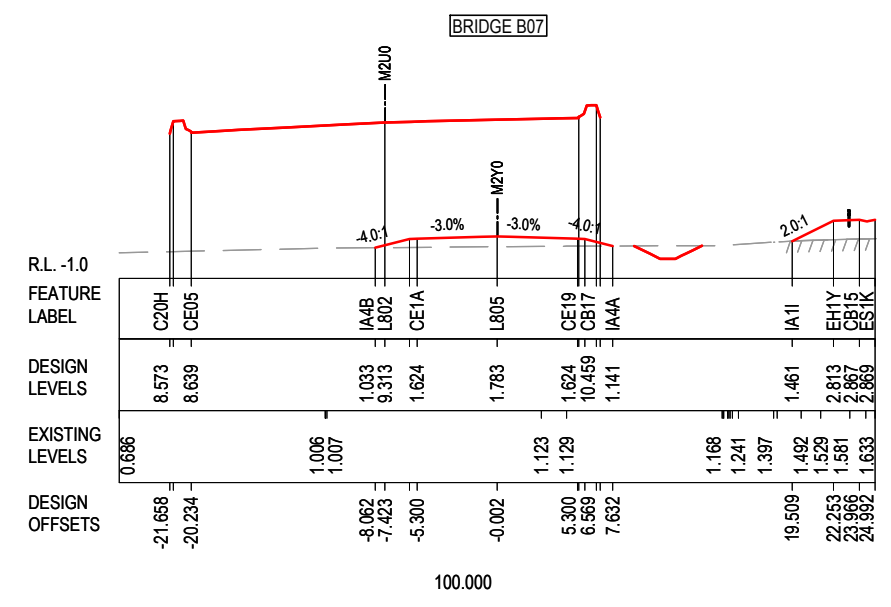
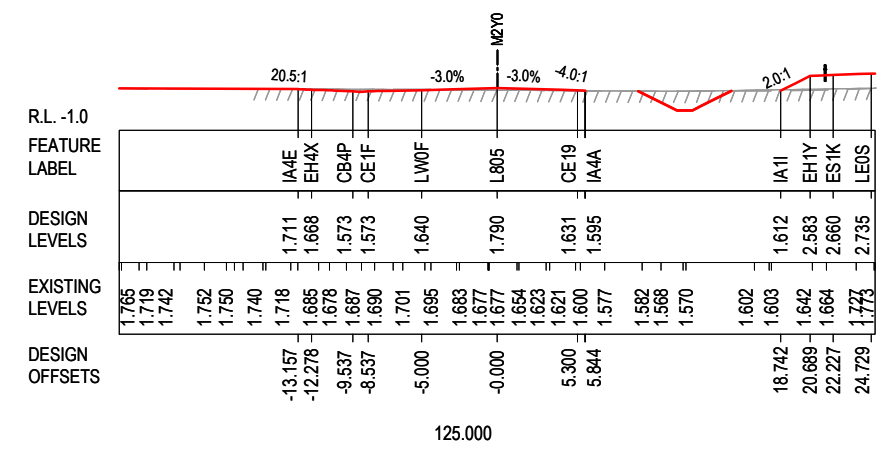
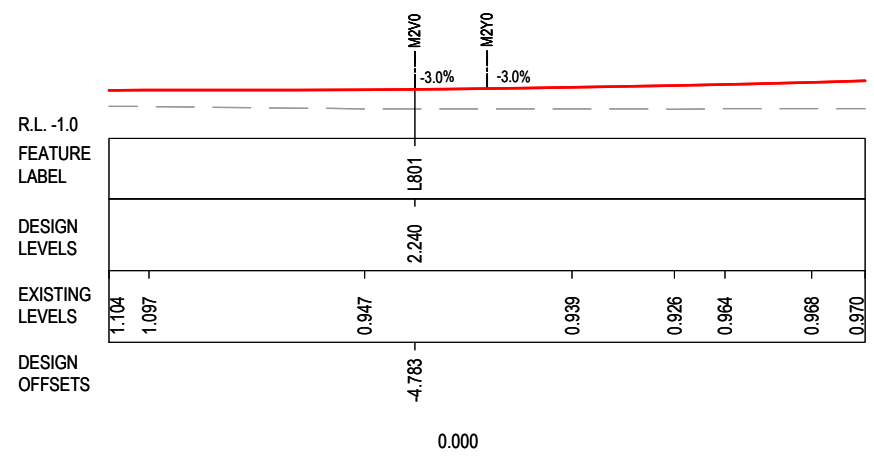
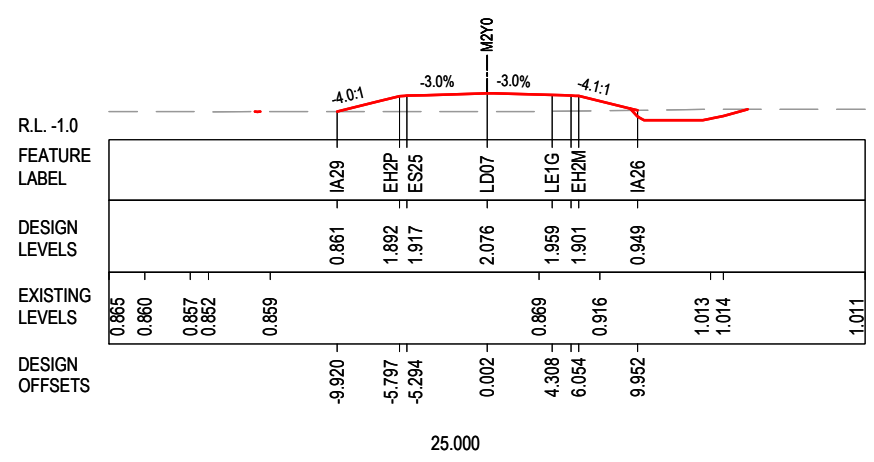
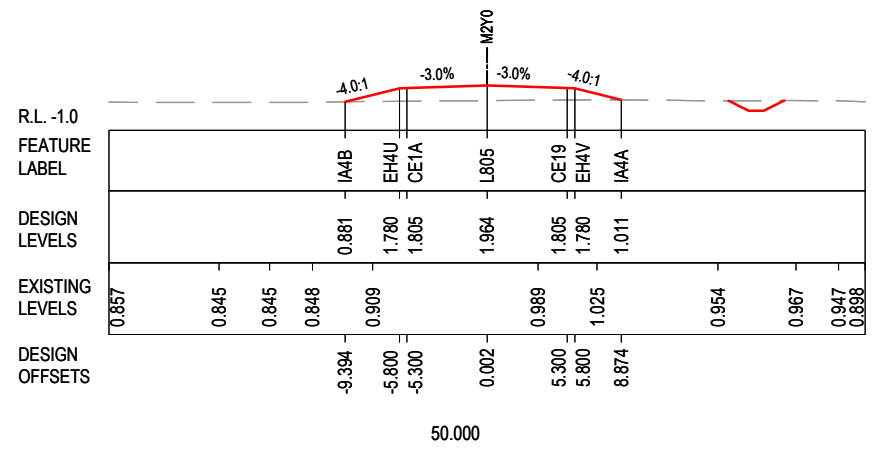
	DESIGN LOT CODE B-81-RA-02	DESIGN MODEL FILE(S) USED FOR DOCUMENTATION OF THIS DRAWING W2B-ABJ-B-RA-MOD-09002_WK68	PLOT DATE / TIME 21/04/17 10:27:32 AM James Terpening	PLOT BY James Terpening	CLIENT CLARENCE VALLEY COUNCIL HW10 - PACIFIC HIGHWAY UPGRADE MACLEAN TO DEVILS PULPIT PORTION B CONTROL LINE M2X0 CROSS SECTIONS RA02	A3
AMENDMENT / REVISION DESCRIPTION ISSUED FOR CONSTRUCTION	WVR No.	APPROVAL S.A.	SCALES ON A3 SIZE DRAWING 0 5 10 15 20 25 SCALE 1:500m	DRAWINGS / DESIGN PREPARED BY ARCADIS ABJV Beca	TITLE DRAWN: JAMES TERPENING 21.04.17 DRG CHECK: CRAIG DUNNINGHAM 21.04.17 DESIGN: DANRO ODENDAL 21.04.17 DESIGN CHECK: FARIZ RAHMAN 21.04.17 DESIGN MNGR: DANIEL KEHOE 21.04.17 PROJECT MNGR: GREG RIORDAN 21.04.17	NSW GOVERNMENT Transport Roads & Maritime Services PREPARED FOR PACIFIC HIGHWAY OFFICE
			CO-ORDINATE SYSTEM MGA ZONE 56	HEIGHT DATUM AHD	RMS REGISTRATION No. DS2016/000619 ISSUE STATUS ISSUED FOR CONSTRUCTION	SHEET No. 02 of 02 PART 1 ISSUE A
					EDMS No. SF2015/118045 SHEET No. RA-B-07664	© Roads and Maritime Services

MAY BE INCOMPLETE IF COPIED
 T1 ON A3 SIZE ORIGINAL
 C:\Project\wise\W2B\Working\Drawings_RA02\W2B-ABJ-B-RA-DRG-07665.dwg

NOTES

1. THE PRELOAD SURFACE AS SHOWN ON THE CROSS SECTIONS IS BASED ON THE DESIGN PRELOAD LEVELS AT THE TIME THE PRELOAD MATERIAL WAS PLACED. SOME SETTLEMENT IS EXPECTED TO HAVE OCCURRED THROUGH THESE ZONES AND AS SUCH THE EXISTING LEVELS OF THE PRELOAD SURFACE ARE EXPECTED TO BE LOWER THAN SHOWN. THE CONTRACTOR SHALL CONFIRM ALL EXISTING PRE-LOAD LEVELS ON SITE PRIOR TO CONSTRUCTION.

***Disclaimer:** This information is to be used only for the purpose of inspecting fixing or varying road levels in accordance with Part 3 of the Roads Act 1993. In some locations the road configuration has been refined without impacting the road level.



ACCEPTED FOR CONSTRUCTION

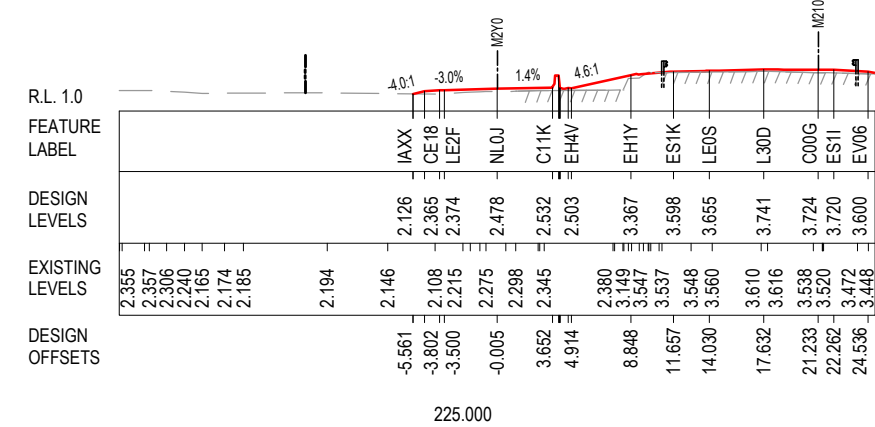
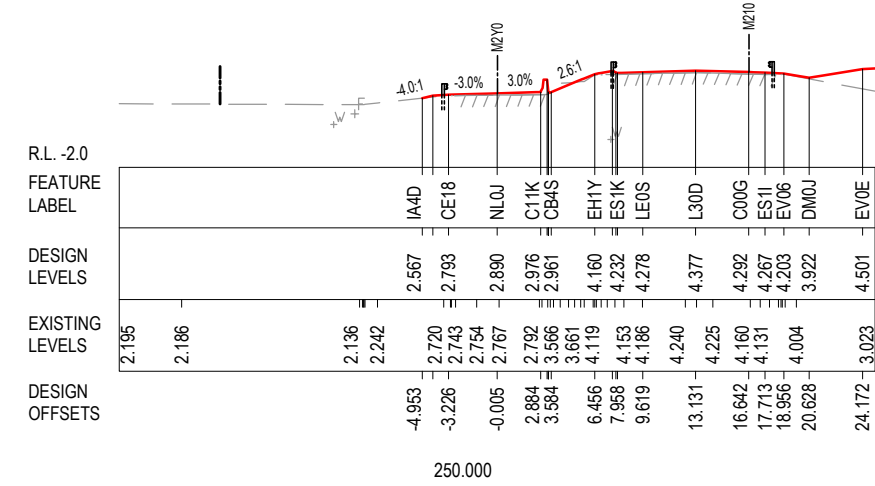
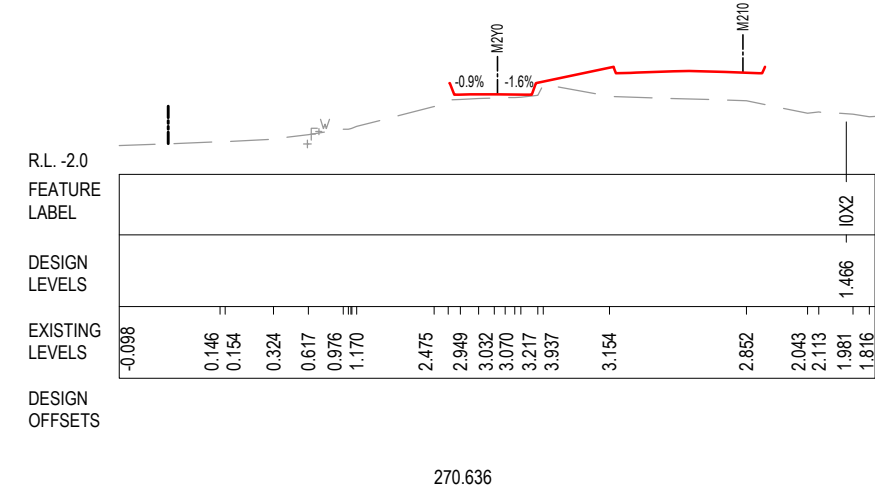
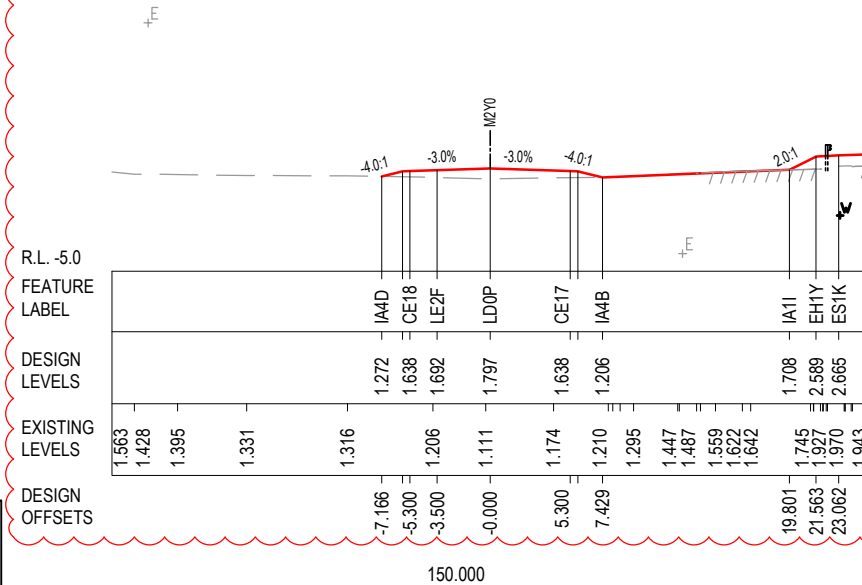
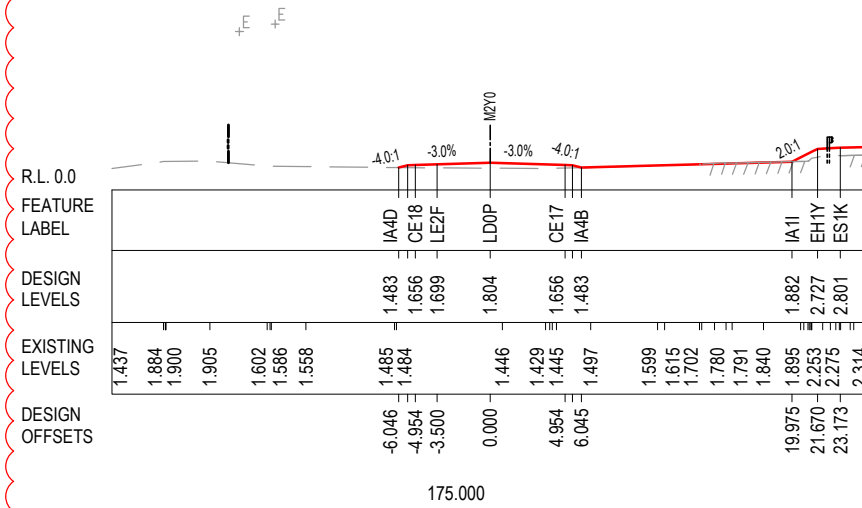
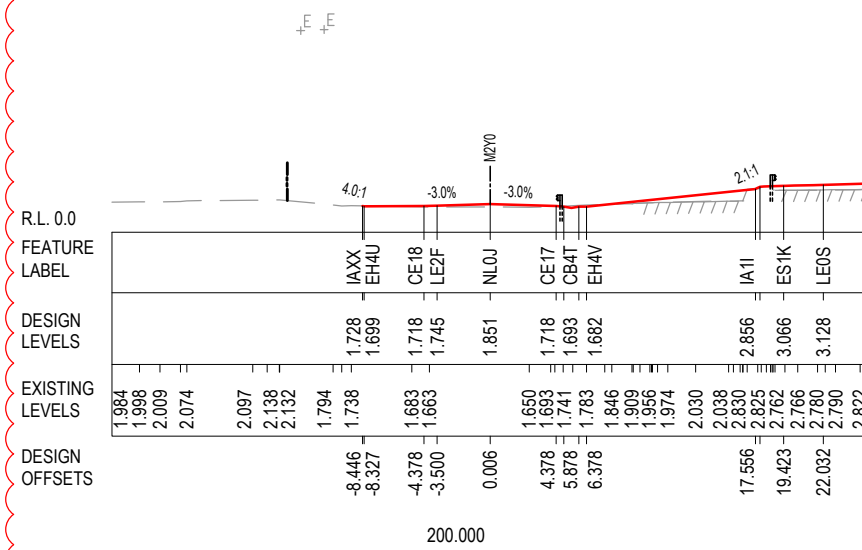
DESIGN LOT CODE B-81-RA-02	DESIGN MODEL FILE(S) USED FOR DOCUMENTATION OF THIS DRAWING W2B-ABJ-B-RA-MOD-09002_WK68	PLOT DATE / TIME 21/04/17 10:27:34 AM James Terpening	PLOT BY James Terpening	CLIENT CLARENCE VALLEY COUNCIL	HW10 - PACIFIC HIGHWAY UPGRADE MACLEAN TO DEVILS PULPIT PORTION B CONTROL LINE M2Y0 CROSS SECTIONS RA02	A3
AMENDMENT / REVISION DESCRIPTION ISSUED FOR CONSTRUCTION	WVR No. APPROVAL S.A.	SCALES ON A3 SIZE DRAWING 0 5 10 15 20 25 SCALE 1:500m	DRAWINGS / DESIGN PREPARED BY ARCADIS Beca	TITLE Transport Roads & Maritime Services	RMS REGISTRATION No. DS2016/000619	PART 1
	CO-ORDINATE SYSTEM MGA ZONE 56	HEIGHT DATUM AHD	DESIGN CHECK FARIZ RAHMAN	DESIGN MNGR DANIEL KEHOE	ISSUE STATUS ISSUED FOR CONSTRUCTION	ISSUE A
			DESIGN CHECK DANRO ODENDAL	DESIGN MNGR DANIEL KEHOE	EDMS No. SF2015/118045	SHEET No. RA-B-07665
			PROJECT MNGR GREG RIORDAN	PROJECT MNGR GREG RIORDAN		

MAY BE INCOMPLETE IF COPIED
 C:\project\wise\w20\msz\2702\WZB-ABJ-B-RA-DR-G-07666.dwg
 11 ON A3 SIZE ORIGINAL

NOTES

1. THE PRELOAD SURFACE AS SHOWN ON THE CROSS SECTIONS IS BASED ON THE DESIGN PRELOAD LEVELS AT THE TIME THE PRELOAD MATERIAL WAS PLACED. SOME SETTLEMENT IS EXPECTED TO HAVE OCCURRED THROUGH THESE ZONES AND AS SUCH THE EXISTING LEVELS OF THE PRELOAD SURFACE ARE EXPECTED TO BE LOWER THAN SHOWN. THE CONTRACTOR SHALL CONFIRM ALL EXISTING PRE-LOAD LEVELS ON SITE PRIOR TO CONSTRUCTION.

***Disclaimer:** This information is to be used only for the purpose of inspecting fixing or varying road levels in accordance with Part 3 of the Roads Act 1993. In some locations the road configuration has been refined without impacting the road level.



ACCEPTED FOR CONSTRUCTION

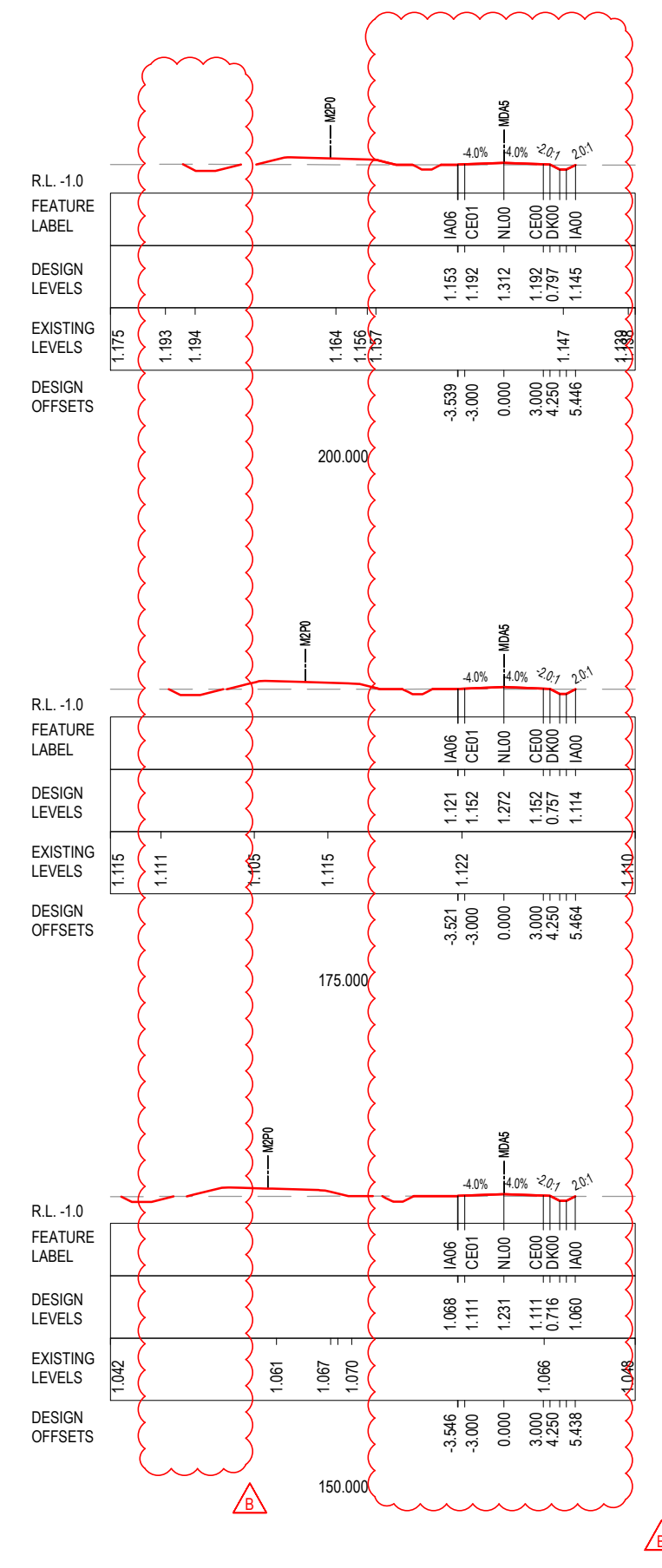
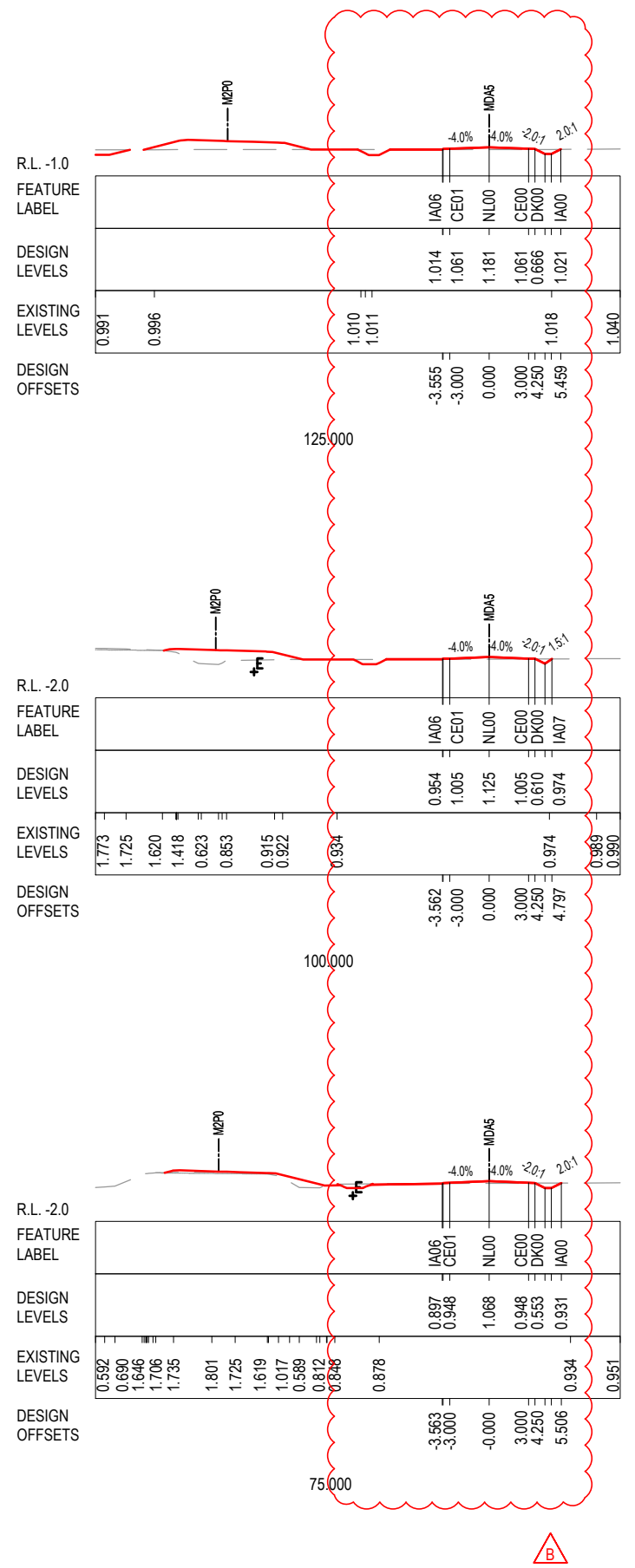
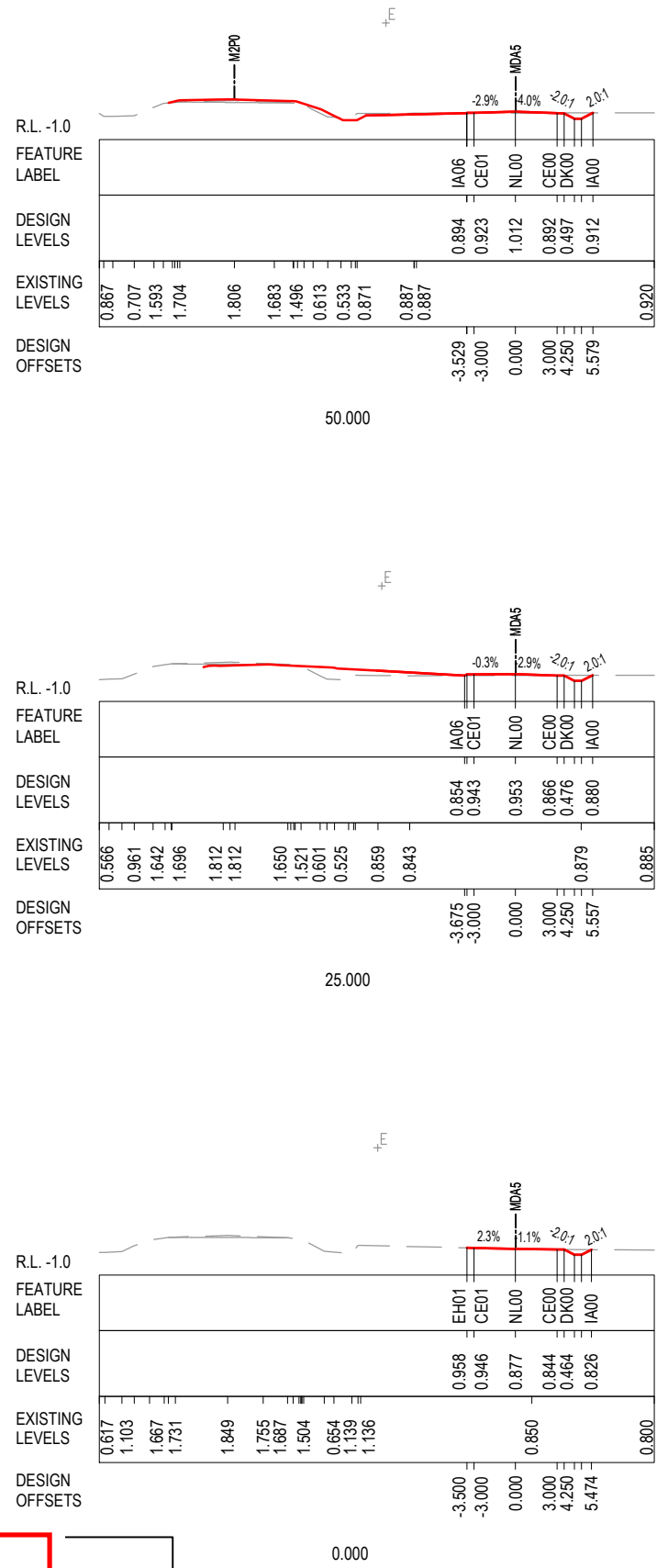
DESIGN LOT CODE B-81-RA-02	DESIGN MODEL FILE(S) USED FOR DOCUMENTATION OF THIS DRAWING W2B-ABJ-B-RA-MOD-09002_WK 210	PLOT DATE / TIME 01/04/20 4:10:51 PM Maxted, Michael	PLOT BY Maxted, Michael	CLIENT CLARENCE VALLEY COUNCIL	A3
AMENDMENT / REVISION DESCRIPTION ISSUED FOR CONSTRUCTION W2B-ABJ-B-RA-CER-00062 W2B-ABJ-B-RA-CER-00071	WVR No. APPROVAL S.A. B.W. M.M.	SCALES ON A3 SIZE DRAWING 0 5 10 15 20 25 SCALE 1:500m	DRAWINGS / DESIGN PREPARED BY ARCADIS Beca	TITLE NSW Transport Roads & Maritime Services	CLARENCE VALLEY COUNCIL HW10 - PACIFIC HIGHWAY UPGRADE MACLEAN TO DEVILS PULPIT PORTION B CONTROL LINE M2Y0 CROSS SECTIONS RA02 SHEET No. 02 of 02
CO-ORDINATE SYSTEM MGA ZONE 56	HEIGHT DATUM AHD	DESIGN MNGR DANIEL KEHOE	PROJECT MNGR GREG RIORDAN	PREPARED FOR PACIFIC HIGHWAY OFFICE	RMS REGISTRATION No. DS2016/000619
		ISSUED FOR CONSTRUCTION	EDMS No. SF2015/118045	SHEET No. RA-B-07666	PART 1 ISSUE C

MAY BE INCOMPLETE IF COPIED

C:\Project\wise\W2B\ms27028\W2B-ABJ-B-RA-DRG-07671.dwg

NOTES

1. THE PRELOAD SURFACE AS SHOWN ON THE CROSS SECTIONS IS BASED ON THE DESIGN PRELOAD LEVELS AT THE TIME THE PRELOAD MATERIAL WAS PLACED. SOME SETTLEMENT IS EXPECTED TO HAVE OCCURRED THROUGH THESE ZONES AND AS SUCH THE EXISTING LEVELS OF THE PRELOAD SURFACE ARE EXPECTED TO BE LOWER THAN SHOWN. THE CONTRACTOR SHALL CONFIRM ALL EXISTING PRE-LOAD LEVELS ON SITE PRIOR TO CONSTRUCTION.



***Disclaimer:** This information is to be used only for the purpose of inspecting fixing or varying road levels in accordance with Part 3 of the Roads Act 1993. In some locations the road configuration has been refined without impacting the road level.

ACCEPTED FOR CONSTRUCTION

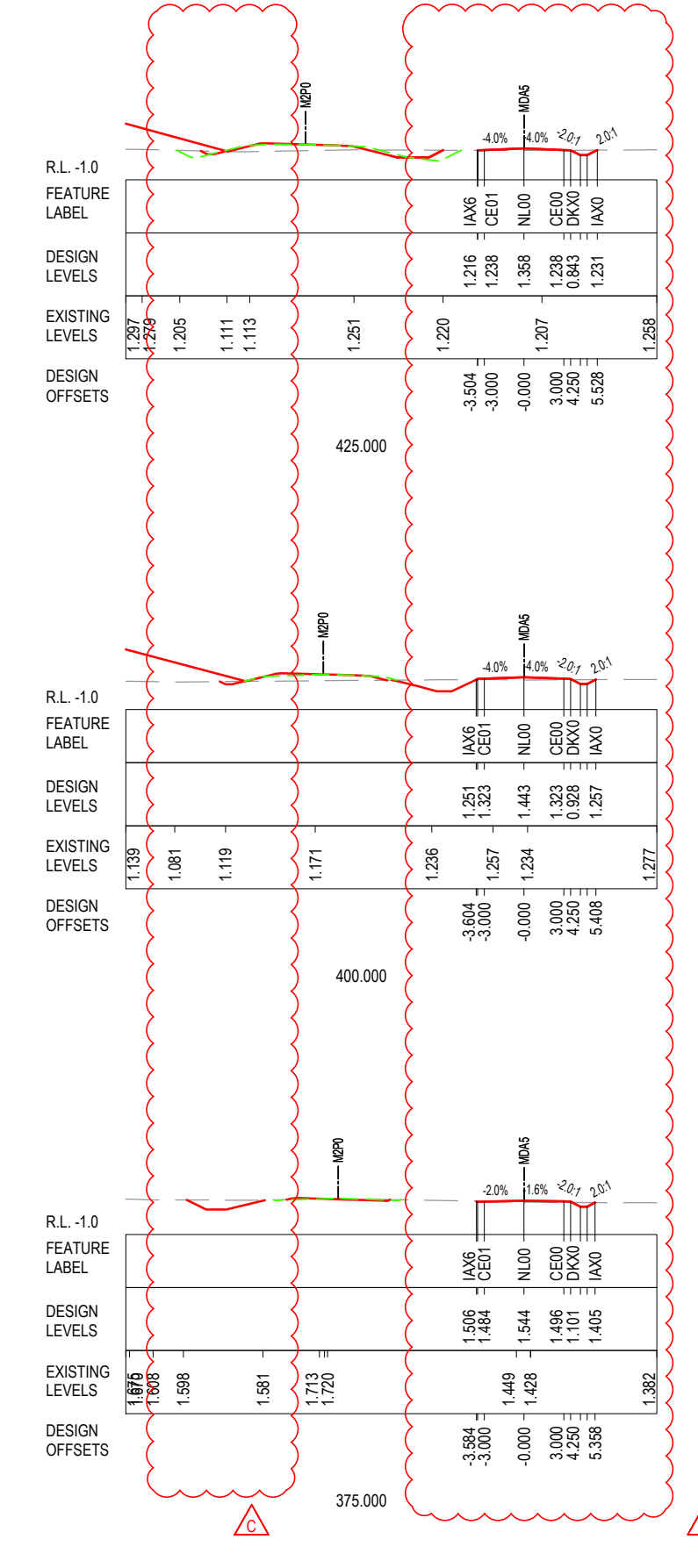
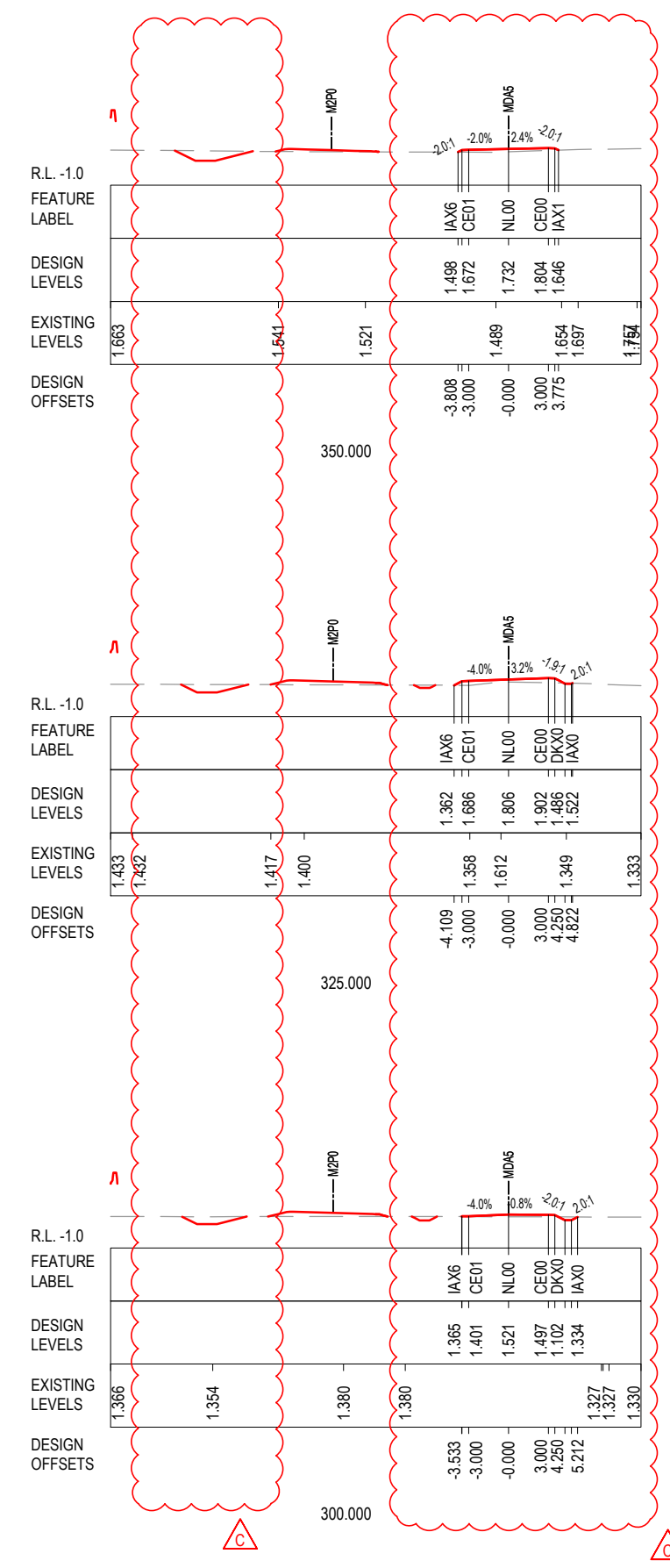
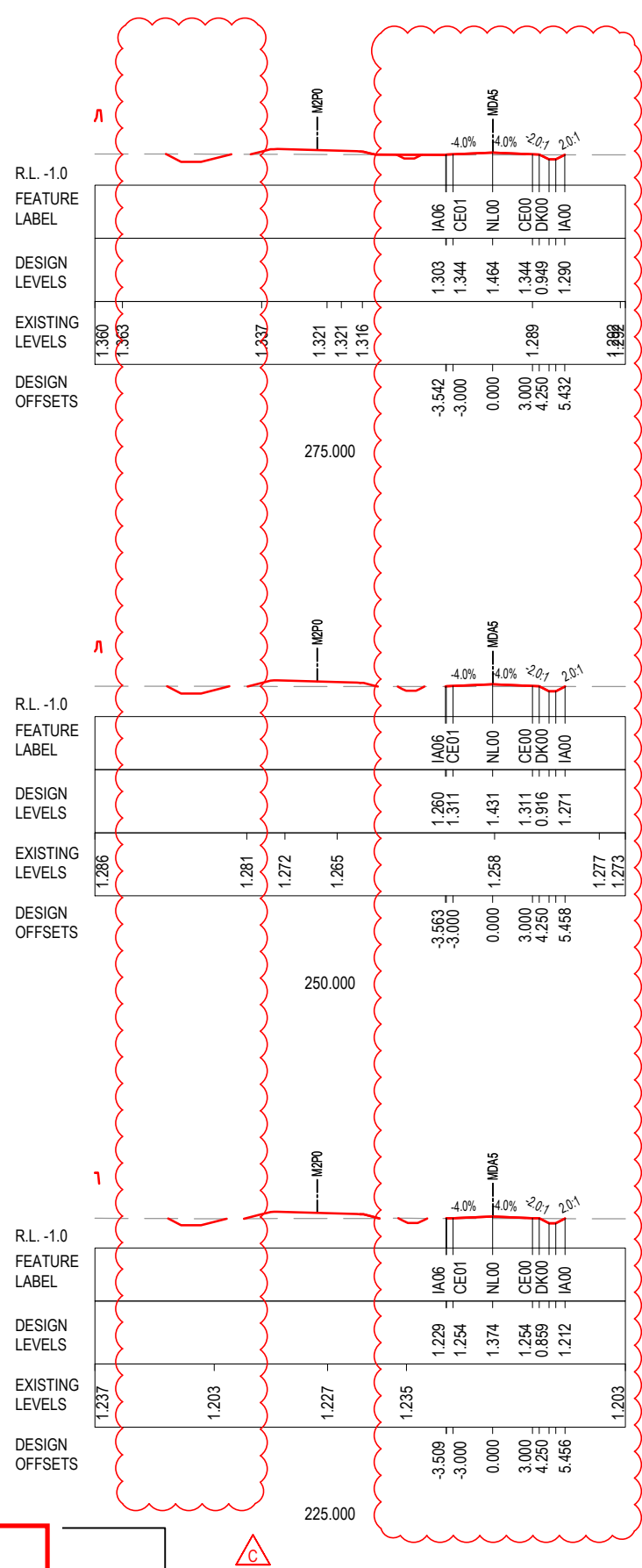
DESIGN LOT CODE B-81-RA-02	DESIGN MODEL FILE(S) USED FOR DOCUMENTATION OF THIS DRAWING W2B-ABJ-B-RA-MOD-09002_WK118	PLOT DATE / TIME 13/04/18 10:48:40 AM Tacadena, Rommel	PLOT BY Tacadena, Rommel	CLIENT CLARENCE VALLEY COUNCIL HW10 - PACIFIC HIGHWAY UPGRADE MACLEAN TO DEVILS PULPIT PORTION B CONTROL LINE MDA5 CROSS SECTIONS RA02	A3
AMENDMENT / REVISION DESCRIPTION ISSUED FOR CONSTRUCTION W2B-ABJ-B-RP-CER-00002	WVR No. APPROVAL SA D.G.	SCALES ON A3 SIZE DRAWING 0 5 10 15 20 25 SCALE 1:500m	DRAWINGS / DESIGN PREPARED BY ARCADIS Beca	TITLE NSW Transport Roads & Maritime Services	RMS REGISTRATION No. DS2016/000619
CO-ORDINATE SYSTEM MGA ZONE 56	HEIGHT DATUM AHD	DESIGN CHECK CRAIG DUNNINGHAM	DESIGN DANRO ODENDAL	DESIGN CHECK FARIZ RAHMAN	ISSUE STATUS ISSUED FOR CONSTRUCTION
		DESIGN MNGR DANIEL KEHOE	PROJECT MNGR GREG RIORDAN	PREPARED FOR PACIFIC HIGHWAY OFFICE	EDMS No. SF2015/118045
					SHEET No. RA-B-07671
					ISSUE B

MAY BE INCOMPLETE IF COPIED

C:\Project\wise\W2B\jms27028\W2B-ABJ-B-RA-DRG-07672.dwg
11 ON A3 SIZE ORIGINAL

NOTES

1. THE PRELOAD SURFACE AS SHOWN ON THE CROSS SECTIONS IS BASED ON THE DESIGN PRELOAD LEVELS AT THE TIME THE PRELOAD MATERIAL WAS PLACED. SOME SETTLEMENT IS EXPECTED TO HAVE OCCURRED THROUGH THESE ZONES AND AS SUCH THE EXISTING LEVELS OF THE PRELOAD SURFACE ARE EXPECTED TO BE LOWER THAN SHOWN. THE CONTRACTOR SHALL CONFIRM ALL EXISTING PRE-LOAD LEVELS ON SITE PRIOR TO CONSTRUCTION.



***Disclaimer:** This information is to be used only for the purpose of inspecting fixing or varying road levels in accordance with Part 3 of the Roads Act 1993. In some locations the road configuration has been refined without impacting the road level.

ACCEPTED FOR CONSTRUCTION

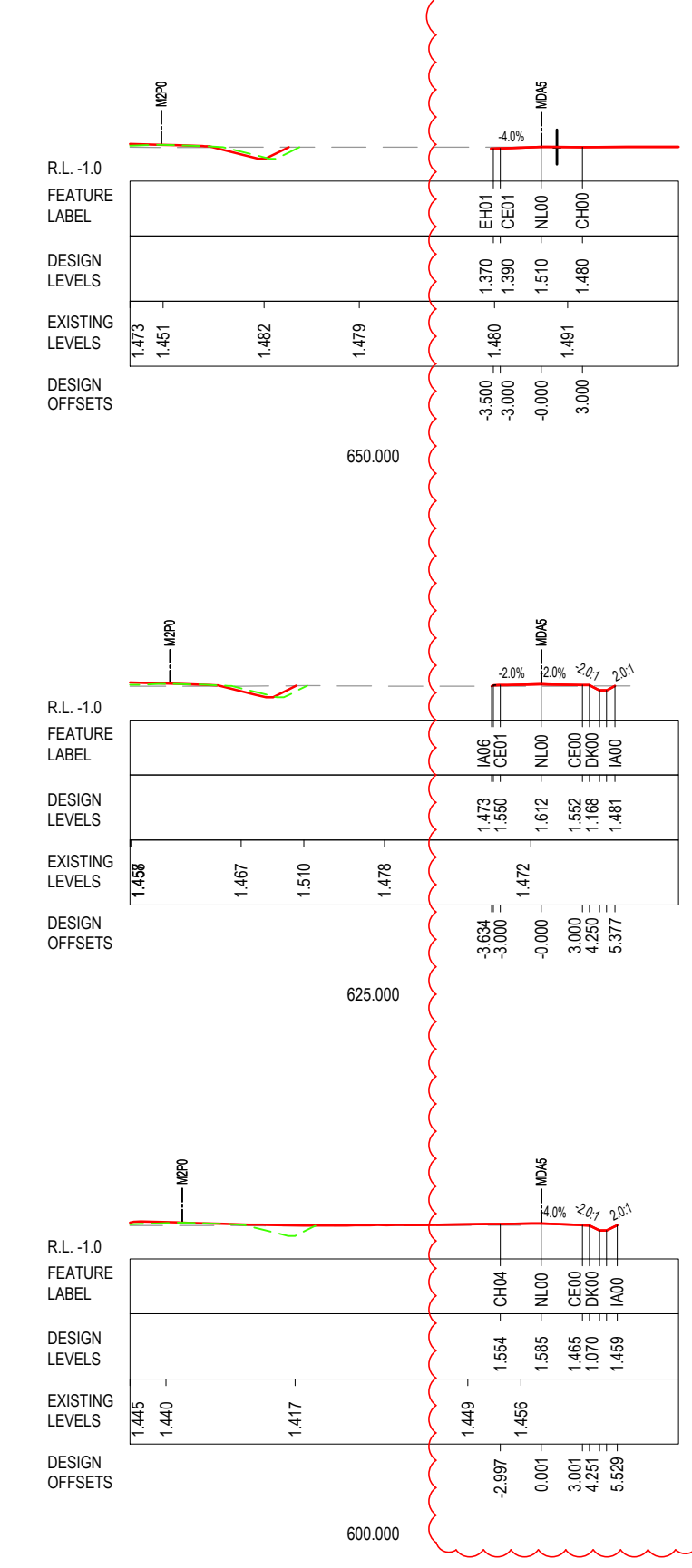
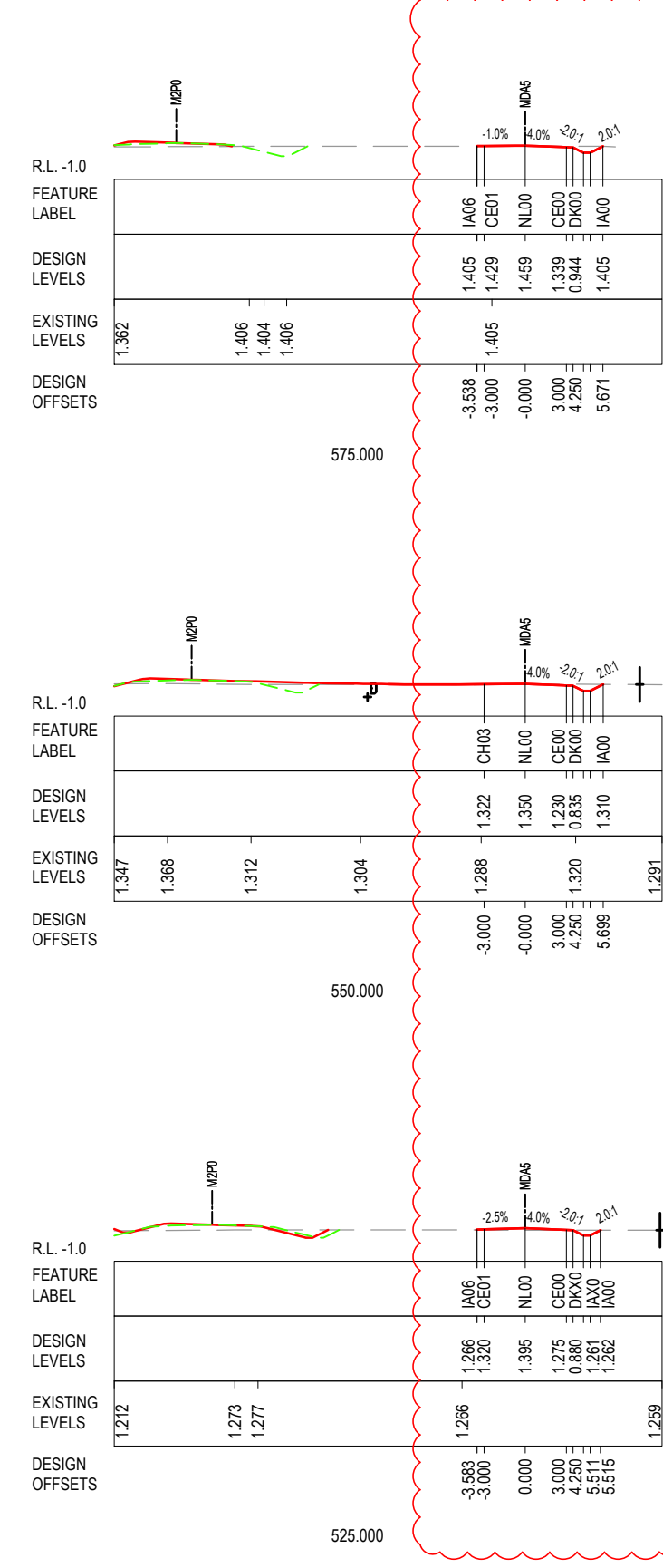
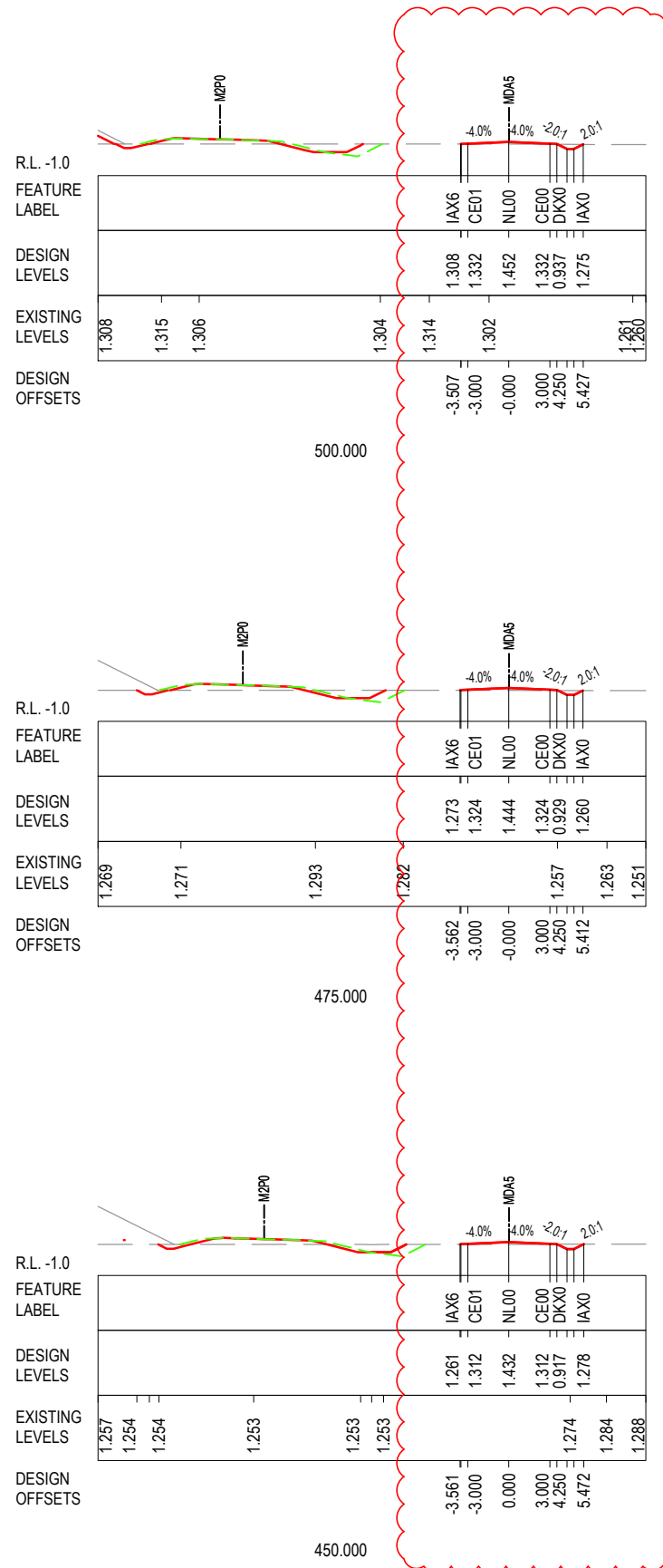
DESIGN LOT CODE B-81-RA-02	DESIGN MODEL FILE(S) USED FOR DOCUMENTATION OF THIS DRAWING W2B-ABJ-B-RA-MOD-09002_WK118	PLOT DATE / TIME 11/04/18 4:58:43 PM Tacadena, Rommel	PLOT BY Tacadena, Rommel	CLIENT CLARENCE VALLEY COUNCIL HW10 - PACIFIC HIGHWAY UPGRADE MACLEAN TO DEVILS PULPIT PORTION B CONTROL LINE MDA5 CROSS SECTIONS RA02	A3
AMENDMENT / REVISION DESCRIPTION ISSUED FOR CONSTRUCTION W2B-ABJ-B-RA-CER-00005 W2B-ABJ-B-RP-CER-00002	WVR No. APPROVAL SA D.G. D.G.	SCALES ON A3 SIZE DRAWING 0 5 10 15 20 25 SCALE 1:500m	DRAWINGS / DESIGN PREPARED BY ARCADIS Beca	TITLE NSW Transport Roads & Maritime Services	RMS REGISTRATION No. DS2016/000619
CO-ORDINATE SYSTEM MGA ZONE 56	HEIGHT DATUM AHD	DESIGN MNGR DANIEL KEHOE	PROJECT MNGR GREG RIORDAN	PREPARED FOR PACIFIC HIGHWAY OFFICE	ISSUE STATUS ISSUED FOR CONSTRUCTION
					EDMS No. SF2015/118045
					SHEET No. RA-B-07672
					PART 1 ISSUE C

MAY BE INCOMPLETE IF COPIED

C:\Project\wise\W2B\0ms27028\W2B-ABJ-B-RA-DRG-07673.dwg
11 ON A3 SIZE ORIGINAL

NOTES

1. THE PRELOAD SURFACE AS SHOWN ON THE CROSS SECTIONS IS BASED ON THE DESIGN PRELOAD LEVELS AT THE TIME THE PRELOAD MATERIAL WAS PLACED. SOME SETTLEMENT IS EXPECTED TO HAVE OCCURRED THROUGH THESE ZONES AND AS SUCH THE EXISTING LEVELS OF THE PRELOAD SURFACE ARE EXPECTED TO BE LOWER THAN SHOWN. THE CONTRACTOR SHALL CONFIRM ALL EXISTING PRE-LOAD LEVELS ON SITE PRIOR TO CONSTRUCTION.



***Disclaimer:** This information is to be used only for the purpose of inspecting fixing or varying road levels in accordance with Part 3 of the Roads Act 1993. In some locations the road configuration has been refined without impacting the road level.

ACCEPTED FOR CONSTRUCTION

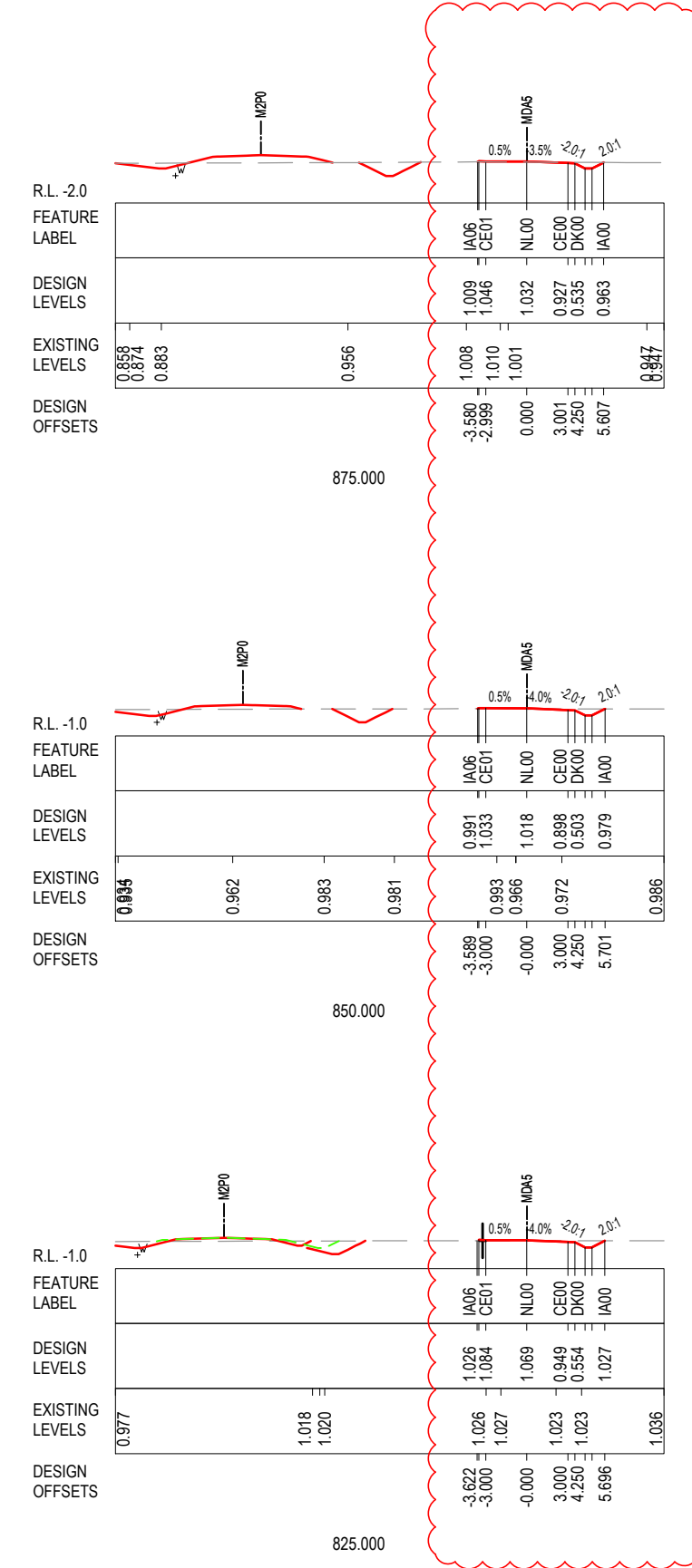
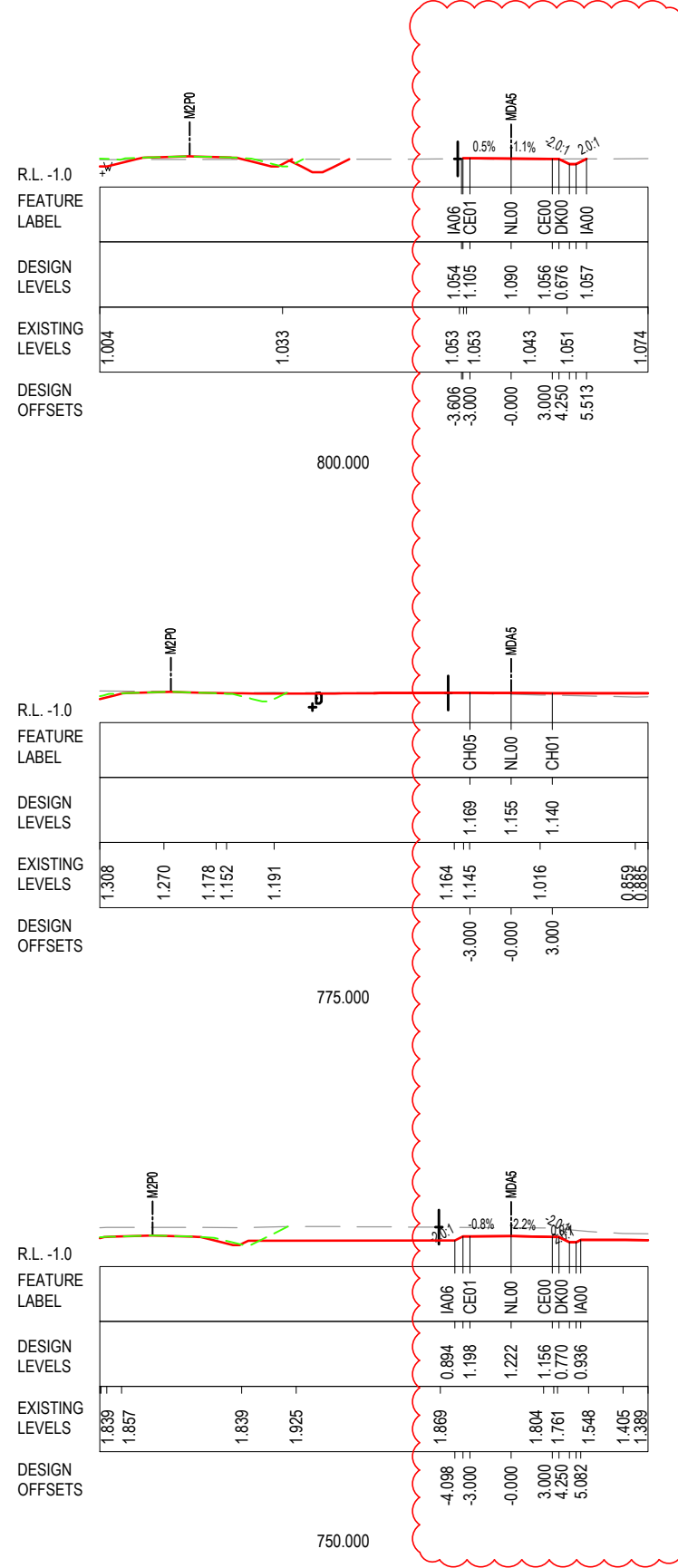
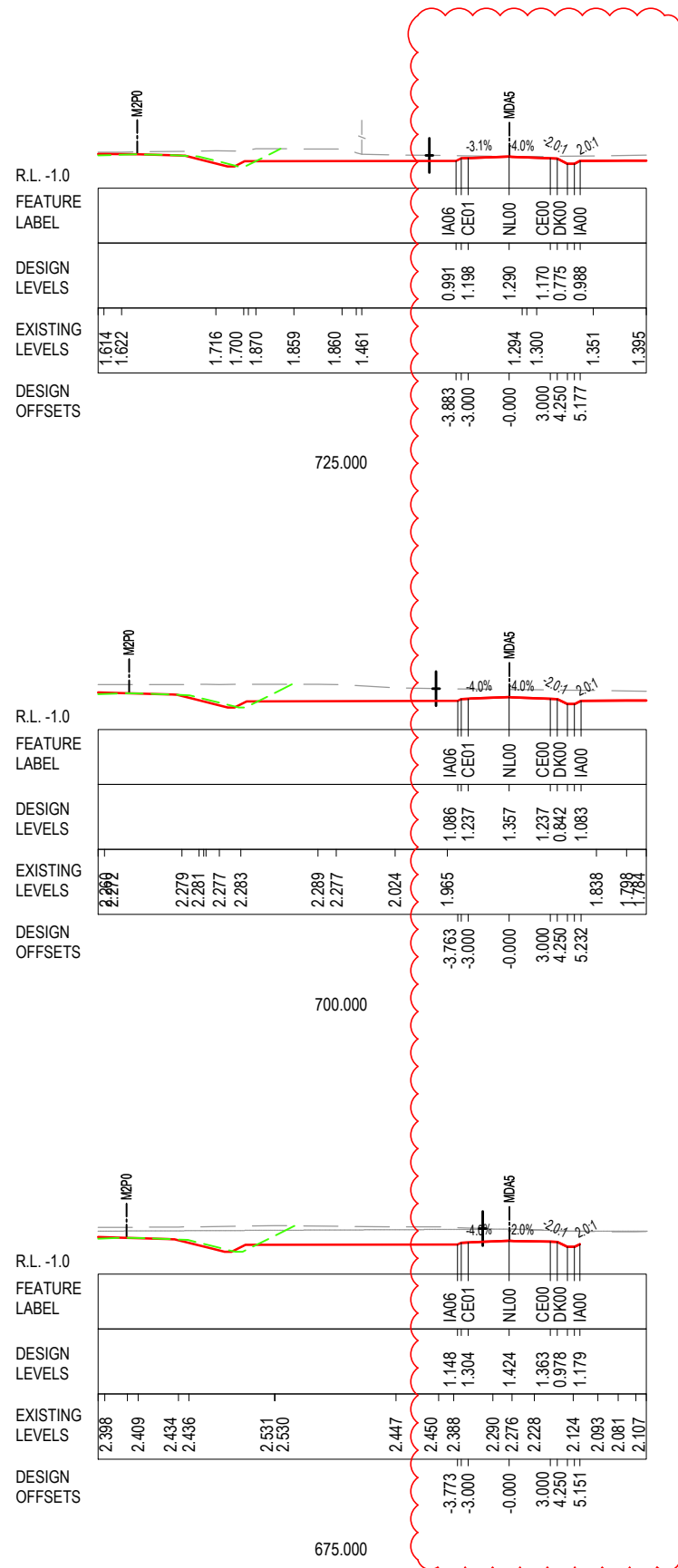
DESIGN LOT CODE B-81-RA-02		DESIGN MODEL FILE(S) USED FOR DOCUMENTATION OF THIS DRAWING W2B-ABJ-B-RA-MOD-09002_WK118		PLOT DATE / TIME 11/04/18 4:58:57 PM Tacadena, Rommel		CLIENT CLARENCE VALLEY COUNCIL HW10 - PACIFIC HIGHWAY UPGRADE MACLEAN TO DEVILS PULPIT PORTION B CONTROL LINE MDA5 CROSS SECTIONS RA02		SHEET No. 03 of 07	
AMENDMENT / REVISION DESCRIPTION ISSUED FOR CONSTRUCTION W2B-ABJ-B-RA-CER-00005 W2B-ABJ-B-RP-CER-00002		VWR No. APPROVAL SA D.G. D.G.		DRAWINGS / DESIGN PREPARED BY ARCADIS Beca		TITLE NAME DATE DRAWN JAMES TERPENING 21.04.17 DRG CHECK CRAIG DUNNINGHAM 21.04.17 DESIGN DANRO ODENDAL 21.04.17 DESIGN CHECK FARIZ RAHMAN 21.04.17 DESIGN MNGR DANIEL KEHOE 21.04.17 PROJECT MNGR GREG RIORDAN 21.04.17		PREPARED FOR PACIFIC HIGHWAY OFFICE	
SCALE ON A3 SIZE DRAWING 0 5 10 15 20 25 SCALE 1:500m		CO-ORDINATE SYSTEM MGA ZONE 56		HEIGHT DATUM AHD		RMS REGISTRATION No. DS2016/000619		ISSUE STATUS ISSUED FOR CONSTRUCTION	
						EDMS No. SF2015/118045		SHEET No. RA-B-07673	
								PART 1 ISSUE C	

MAY BE INCOMPLETE IF COPIED

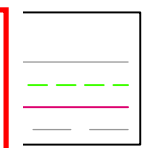
C:\Project\wise\W2B\Jms27028\W2B-ABJ-B-RA-DRG-07674.dwg
11 ON A3 SIZE ORIGINAL

NOTES

1. THE PRELOAD SURFACE AS SHOWN ON THE CROSS SECTIONS IS BASED ON THE DESIGN PRELOAD LEVELS AT THE TIME THE PRELOAD MATERIAL WAS PLACED. SOME SETTLEMENT IS EXPECTED TO HAVE OCCURRED THROUGH THESE ZONES AND AS SUCH THE EXISTING LEVELS OF THE PRELOAD SURFACE ARE EXPECTED TO BE LOWER THAN SHOWN. THE CONTRACTOR SHALL CONFIRM ALL EXISTING PRE-LOAD LEVELS ON SITE PRIOR TO CONSTRUCTION.



***Disclaimer:** This information is to be used only for the purpose of inspecting fixing or varying road levels in accordance with Part 3 of the Roads Act 1993. In some locations the road configuration has been refined without impacting the road level.

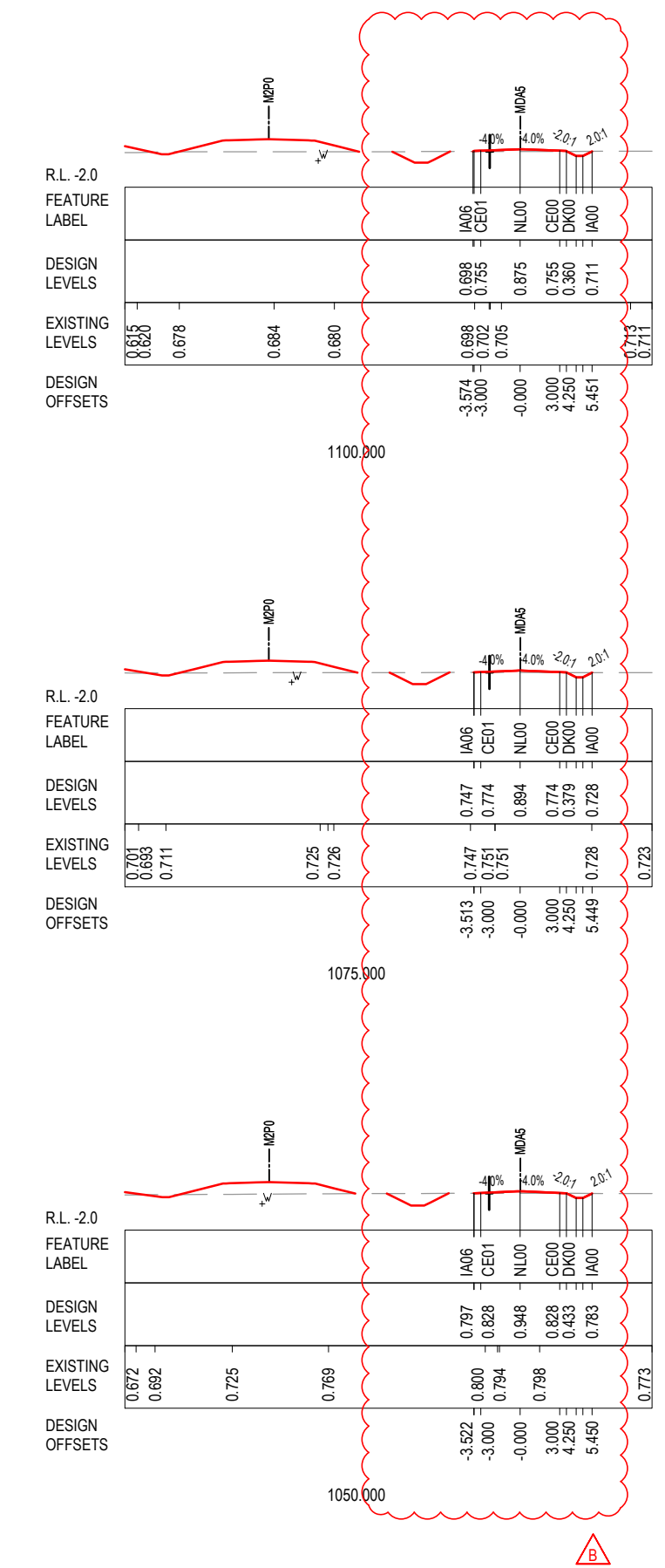
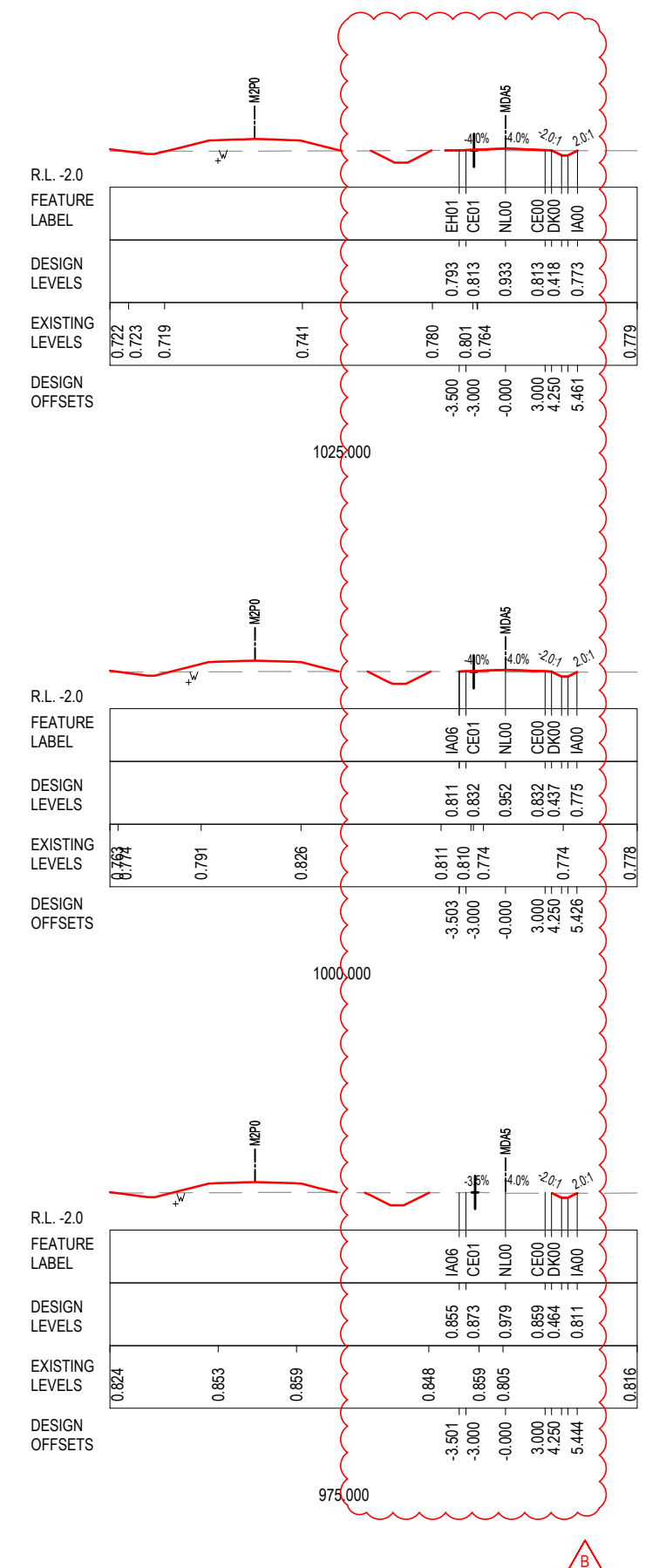
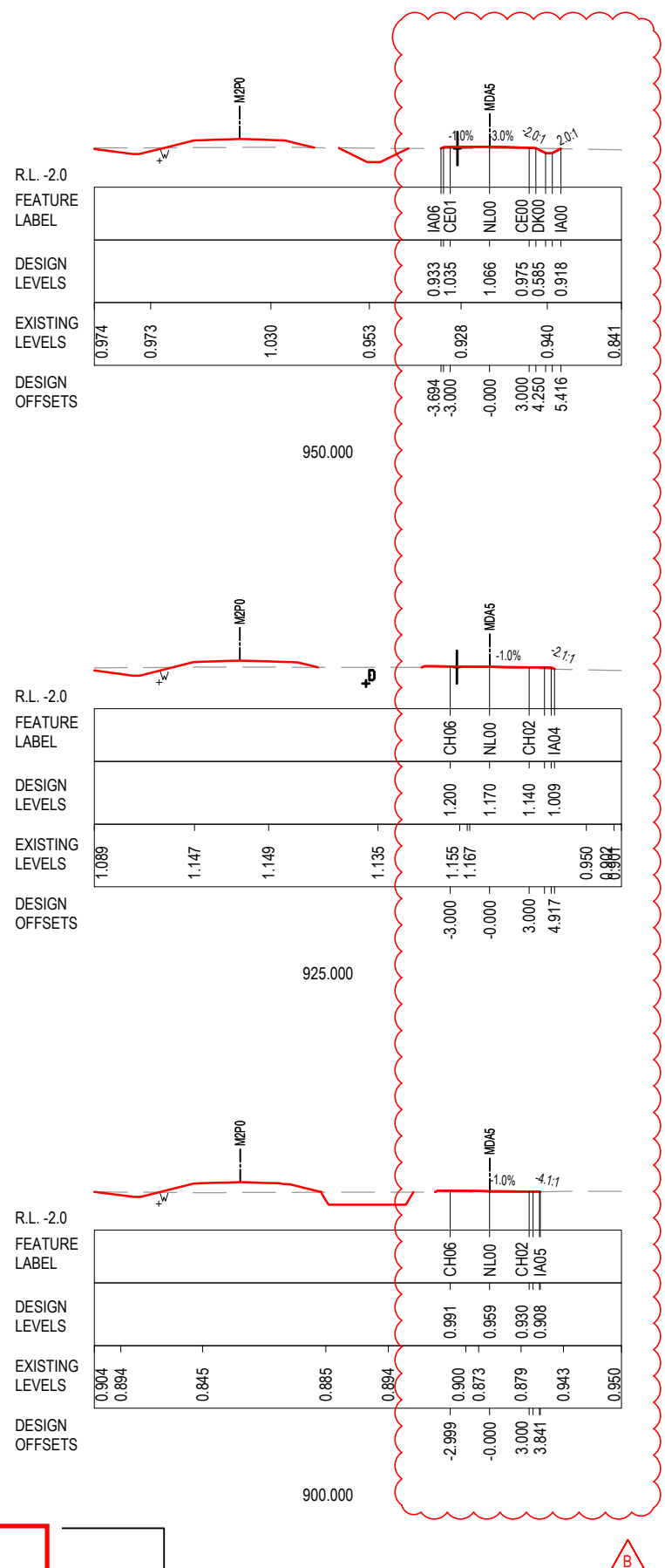


ACCEPTED FOR CONSTRUCTION

DESIGN LOT CODE B-81-RA-02		DESIGN MODEL FILE(S) USED FOR DOCUMENTATION OF THIS DRAWING W2B-ABJ-B-RA-MOD-09002_WK118		PLOT DATE / TIME 13/04/18 10:48:59 AM Tacadena, Rommel		PLOT BY JAMES TERPENING		CLIENT CLARENCE VALLEY COUNCIL HW10 - PACIFIC HIGHWAY UPGRADE MACLEAN TO DEVILS PULPIT PORTION B CONTROL LINE MDA5 CROSS SECTIONS RA02		A3
AMENDMENT / REVISION DESCRIPTION ISSUED FOR CONSTRUCTION W2B-ABJ-B-RP-CER-00002		VWR No. APPROVAL S.A. D.G.		DRAWINGS / DESIGN PREPARED BY ARCADIS Beca		TITLE NAME DATE		NSW GOVERNMENT Transport Roads & Maritime Services		RMS REGISTRATION No. DS2016/000619
SCALE ON A3 SIZE DRAWING 0 5 10 15 20 25 SCALE 1:500m		CO-ORDINATE SYSTEM MGA ZONE 56		HEIGHT DATUM AHD		DESIGN CHECK NAME DATE		PREPARED FOR PACIFIC HIGHWAY OFFICE		SHEET No. 04 of 07
				DESIGN MNGR DANIEL KEHOE 21.04.17		PROJECT MNGR GREG RIORDAN 21.04.17		ISSUE STATUS ISSUED FOR CONSTRUCTION		ISSUE 1 B
								EDMS No. SF2015/118045		SHEET No. RA-B-07674

NOTES

1. THE PRELOAD SURFACE AS SHOWN ON THE CROSS SECTIONS IS BASED ON THE DESIGN PRELOAD LEVELS AT THE TIME THE PRELOAD MATERIAL WAS PLACED. SOME SETTLEMENT IS EXPECTED TO HAVE OCCURRED THROUGH THESE ZONES AND AS SUCH THE EXISTING LEVELS OF THE PRELOAD SURFACE ARE EXPECTED TO BE LOWER THAN SHOWN. THE CONTRACTOR SHALL CONFIRM ALL EXISTING PRE-LOAD LEVELS ON SITE PRIOR TO CONSTRUCTION.



*Disclaimer: This information is to be used only for the purpose of inspecting fixing or varying road levels in accordance with Part 3 of the Roads Act 1993. In some locations the road configuration has been refined without impacting the road level.



ACCEPTED FOR CONSTRUCTION

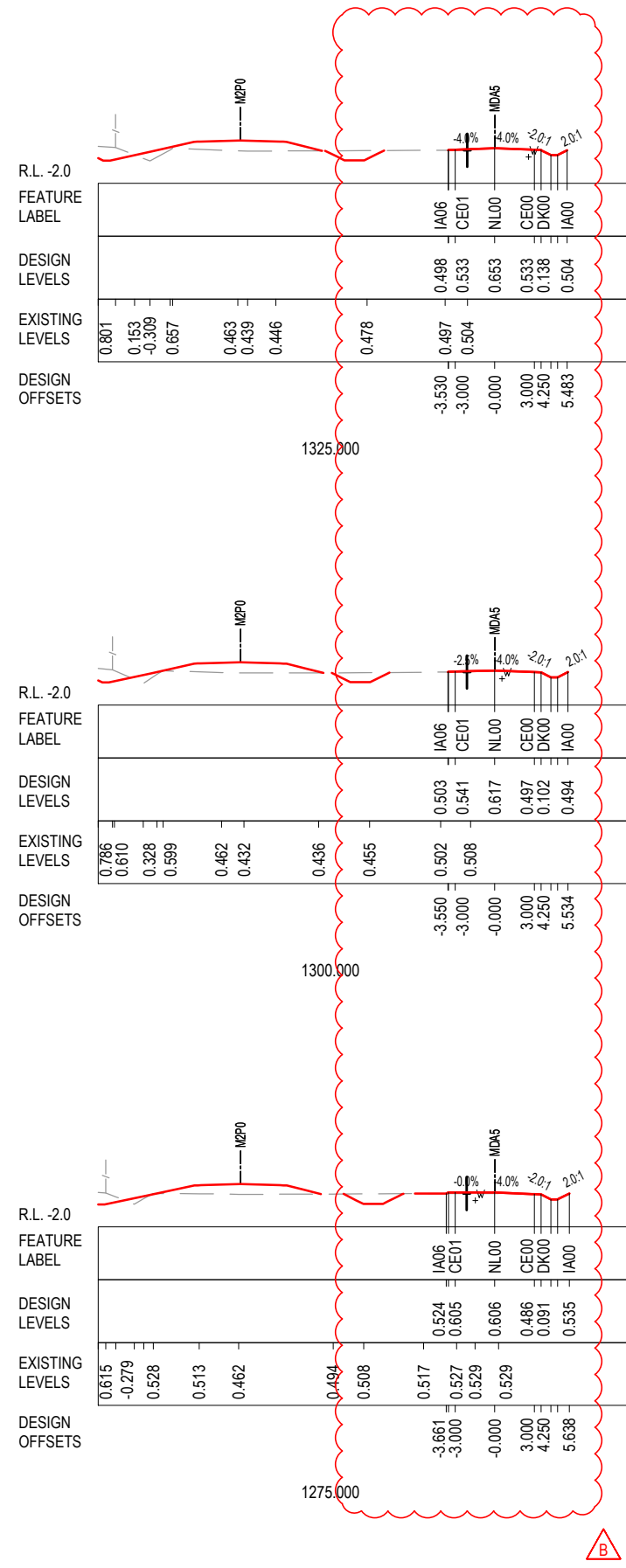
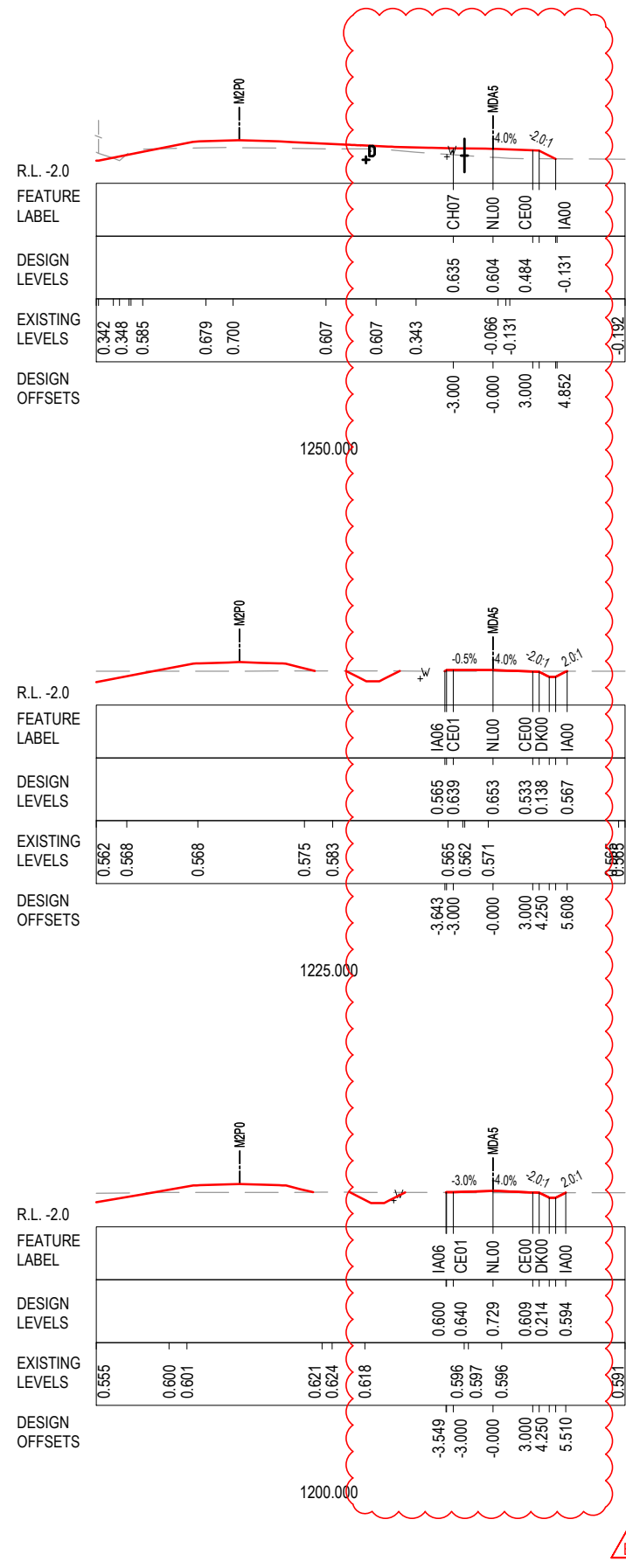
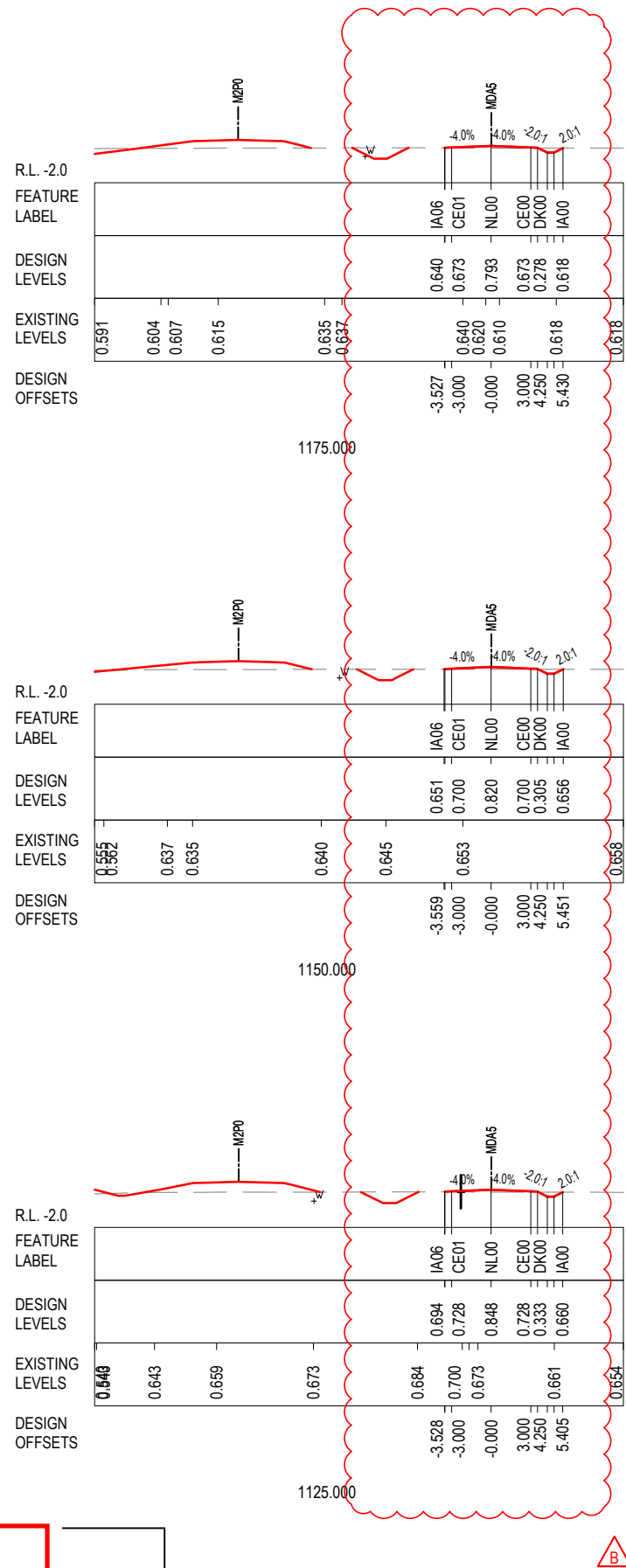
DESIGN LOT CODE B-81-RA-02	DESIGN MODEL FILE(S) USED FOR DOCUMENTATION OF THIS DRAWING W2B-ABJ-B-RA-MOD-09002_WK118	PLOT DATE / TIME 13/04/18 10:49:16 AM Tacadena, Rommel	PLOT BY Tacadena, Rommel	CLIENT CLARENCE VALLEY COUNCIL HW10 - PACIFIC HIGHWAY UPGRADE MACLEAN TO DEVILS PULPIT PORTION B CONTROL LINE MDA5 CROSS SECTIONS RA02	A3
AMENDMENT / REVISION DESCRIPTION ISSUED FOR CONSTRUCTION W2B-ABJ-B-RP-CER-00002	APPROVAL SA D.G.	SCALES ON A3 SIZE DRAWING 0 5 10 15 20 25 SCALE 1:500m	DRAWINGS / DESIGN PREPARED BY ARCADIS Beca	TITLE NSW Transport Roads & Maritime Services	RMS REGISTRATION No. DS2016/000619
CO-ORDINATE SYSTEM MGA ZONE 56	HEIGHT DATUM AHD	DESIGN CHECK DRG CHECK DESIGN DESIGN CHECK DESIGN MNGR PROJECT MNGR	NAME JAMES TERPENING CRAIG DUNNINGHAM DANRO ODENDAL FARIZ RAHMAN DANIEL KEHOE GREG RIORDAN	DATE 21.04.17 21.04.17 21.04.17 21.04.17 21.04.17 21.04.17	ISSUE STATUS ISSUED FOR CONSTRUCTION
				PACIFIC HIGHWAY OFFICE	EDMS No. SF2015/118045
					SHEET No. RA-B-07675
					PART 1 ISSUE B

© Roads and Maritime Services

MAY BE INCOMPLETE IF COPIED
 C:\Project\wise\W2B\mms27028\W2B-ABJ-B-RA-DRG-07676.dwg
 11 ON A3 SIZE ORIGINAL

NOTES

1. THE PRELOAD SURFACE AS SHOWN ON THE CROSS SECTIONS IS BASED ON THE DESIGN PRELOAD LEVELS AT THE TIME THE PRELOAD MATERIAL WAS PLACED. SOME SETTLEMENT IS EXPECTED TO HAVE OCCURRED THROUGH THESE ZONES AND AS SUCH THE EXISTING LEVELS OF THE PRELOAD SURFACE ARE EXPECTED TO BE LOWER THAN SHOWN. THE CONTRACTOR SHALL CONFIRM ALL EXISTING PRE-LOAD LEVELS ON SITE PRIOR TO CONSTRUCTION.



***Disclaimer:** This information is to be used only for the purpose of inspecting fixing or varying road levels in accordance with Part 3 of the Roads Act 1993. In some locations the road configuration has been refined without impacting the road level.



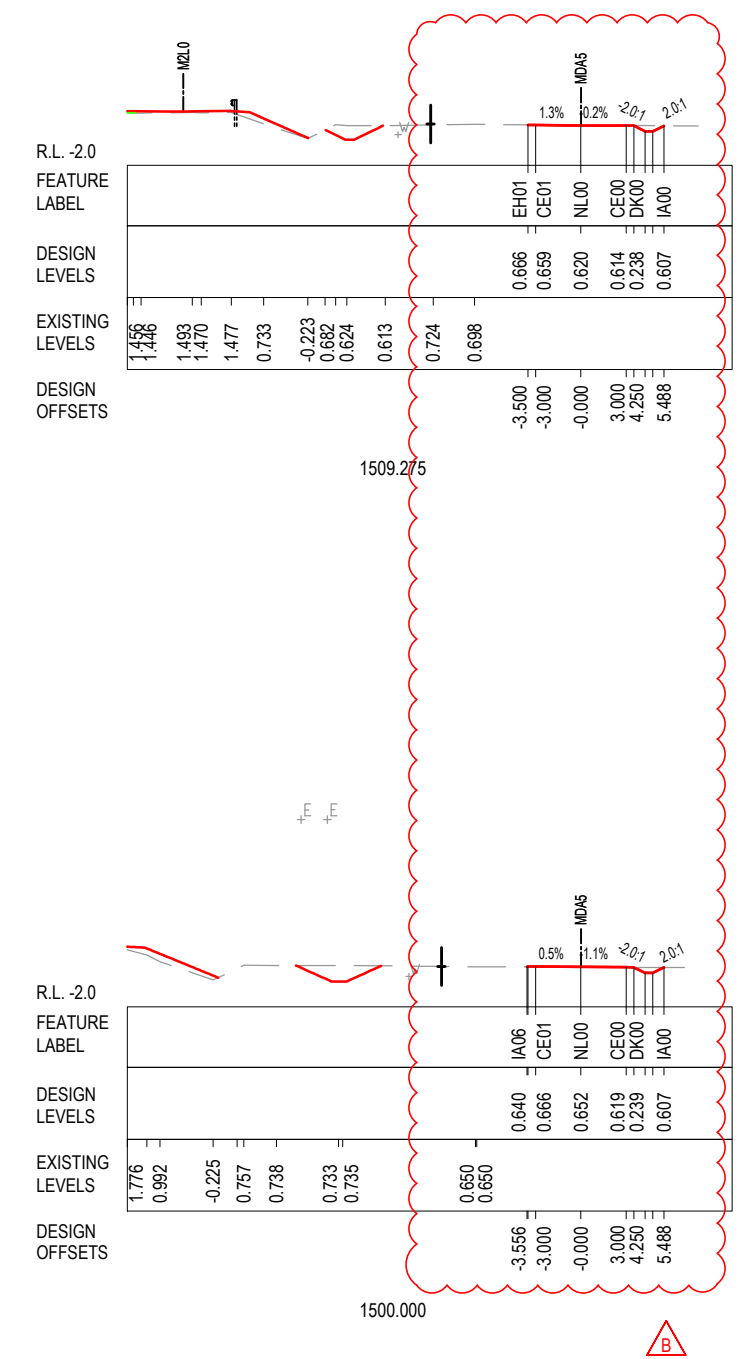
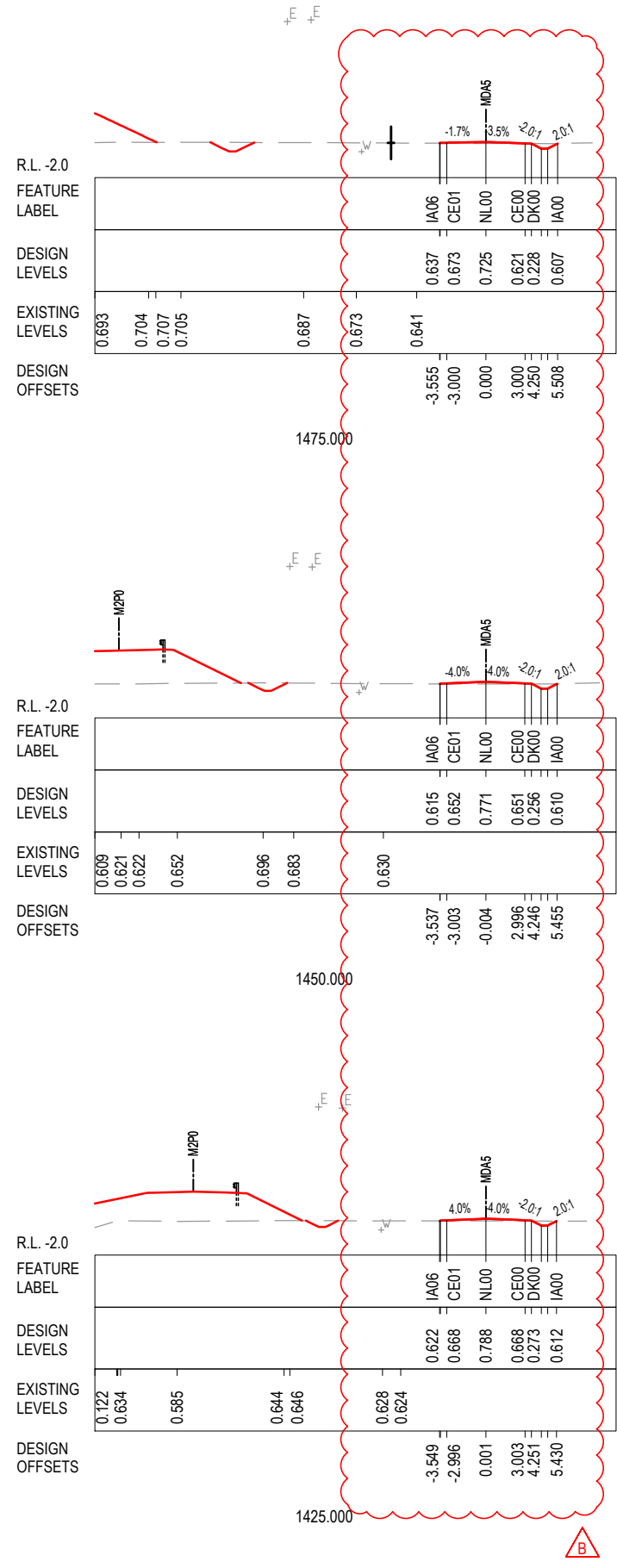
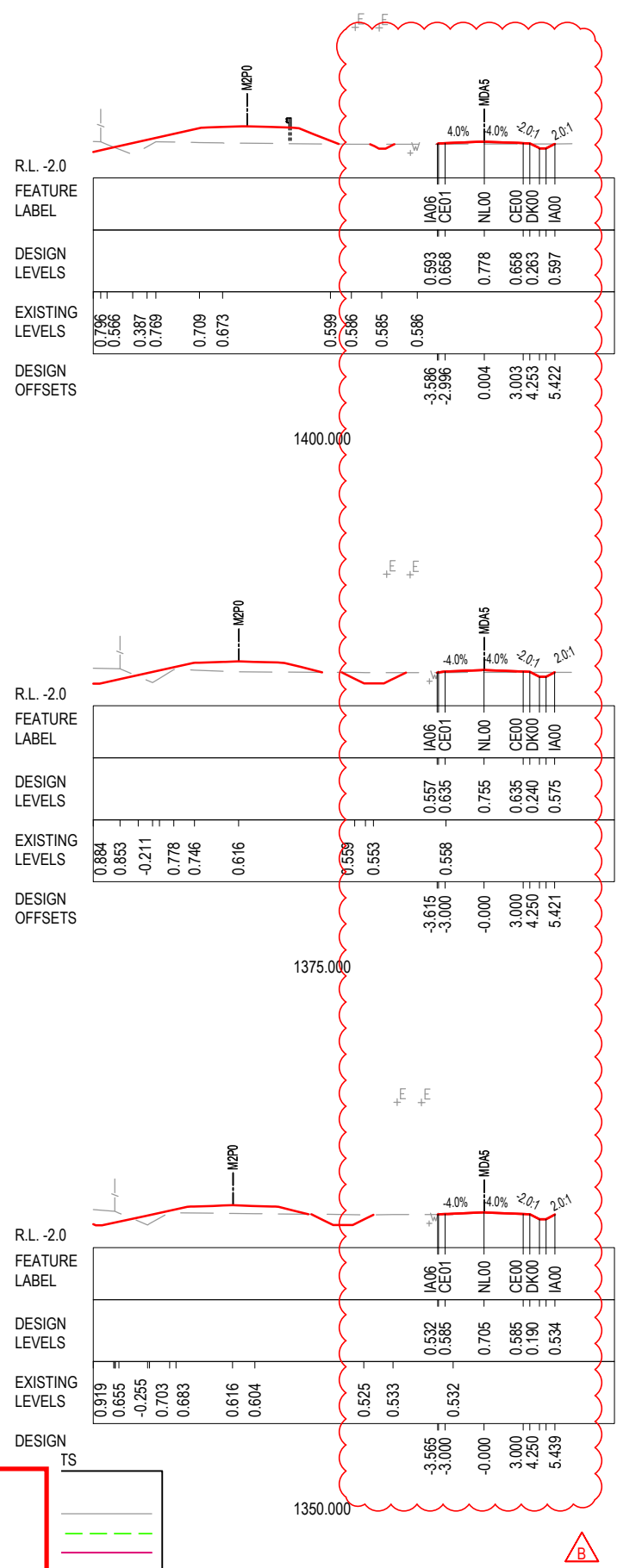
DESIGN LOT CODE B-81-RA-02		DESIGN MODEL FILE(S) USED FOR DOCUMENTATION OF THIS DRAWING W2B-ABJ-B-RA-MOD-09002_WK118		PLOT DATE / TIME 13/04/18 10:50:08 AM Tacadena, Rommel		PLOT BY Tacadena, Rommel		CLIENT CLARENCE VALLEY COUNCIL HW10 - PACIFIC HIGHWAY UPGRADE MACLEAN TO DEVILS PULPIT PORTION B CONTROL LINE MDA5 CROSS SECTIONS RA02		A3	
AMENDMENT / REVISION DESCRIPTION ISSUED FOR CONSTRUCTION W2B-ABJ-B-RP-CER-00002		VWR No. APPROVAL S.A. D.G.		SCALES ON A3 SIZE DRAWING 0 5 10 15 20 25 SCALE 1:500m		DRAWINGS / DESIGN PREPARED BY ARCADIS Beca		TITLE NAME DATE DRAWN JAMES TERPENING 21.04.17 DRG CHECK CRAIG DUNNINGHAM 21.04.17 DESIGN DANRO ODENDAL 21.04.17 DESIGN CHECK FARIZ RAHMAN 21.04.17 DESIGN MNGR DANIEL KEHOE 21.04.17 PROJECT MNGR GREG RIORDAN 21.04.17		NSW GOVERNMENT Transport Roads & Maritime Services	
						PREPARED FOR PACIFIC HIGHWAY OFFICE		RMS REGISTRATION No. DS2016/000619		SHEET No. 06 of 07	
								ISSUE STATUS ISSUED FOR CONSTRUCTION		EDMS No. SF2015/118045	
								SHEET No. RA-B-07676		ISSUE B	

MAY BE INCOMPLETE IF COPIED
 C:\Project\wise\W2B\ms27028\W2B-ABJ-B-RA-DRG-07677.dwg
 11 ON A3 SIZE ORIGINAL

NOTES

1. THE PRELOAD SURFACE AS SHOWN ON THE CROSS SECTIONS IS BASED ON THE DESIGN PRELOAD LEVELS AT THE TIME THE PRELOAD MATERIAL WAS PLACED. SOME SETTLEMENT IS EXPECTED TO HAVE OCCURRED THROUGH THESE ZONES AND AS SUCH THE EXISTING LEVELS OF THE PRELOAD SURFACE ARE EXPECTED TO BE LOWER THAN SHOWN. THE CONTRACTOR SHALL CONFIRM ALL EXISTING PRE-LOAD LEVELS ON SITE PRIOR TO CONSTRUCTION.

***Disclaimer:** This information is to be used only for the purpose of inspecting fixing or varying road levels in accordance with Part 3 of the Roads Act 1993. In some locations the road configuration has been refined without impacting the road level.



ACCEPTED FOR CONSTRUCTION

DESIGN LOT CODE B-81-RA-02		DESIGN MODEL FILE(S) USED FOR DOCUMENTATION OF THIS DRAWING W2B-ABJ-B-RA-MOD-09002_WK118		PLOT DATE / TIME 13/04/18 10:50:27 AM Tacadena, Rommel		PLOT BY Tacadena, Rommel		CLIENT CLARENCE VALLEY COUNCIL HW10 - PACIFIC HIGHWAY UPGRADE MACLEAN TO DEVILS PULPIT PORTION B CONTROL LINE MDA5 CROSS SECTIONS RA02		A3
AMENDMENT / REVISION DESCRIPTION ISSUED FOR CONSTRUCTION W2B-ABJ-B-RP-CER-00002		VWR No. APPROVAL S.A. D.G.		DRAWINGS / DESIGN PREPARED BY ARCADIS Beca		TITLE NAME DATE		PREPARED FOR PACIFIC HIGHWAY OFFICE		RMS REGISTRATION No. DS2016/000619
SCALE ON A3 SIZE DRAWING 0 5 10 15 20 25 SCALE 1:500m		CO-ORDINATE SYSTEM MGA ZONE 56		HEIGHT DATUM AHD		DRAWN JAMES TERPENING 21.04.17		SHEET No. 07 of 07		PART 1
				DESIGN CHECK CRAIG DUNNINGHAM 21.04.17		DESIGN CHECK DANRO ODENDAL 21.04.17		ISSUE STATUS ISSUED FOR CONSTRUCTION		ISSUE B
				DESIGN CHECK FARIZ RAHMAN 21.04.17		DESIGN MNGR DANIEL KEHOE 21.04.17		EDMS No. SF2015/118045		SHEET No. RA-B-07677
				PROJECT MNGR GREG RIORDAN 21.04.17				© Roads and Maritime Services		



pacifichighway.nsw.gov.au



1800 778 900



PO Box 546 Grafton NSW 2460